

# Ceylon Government Gazette

Published by Authority.

No. 7,208 — FRIDAY, SEPTEMBER 2, 1921.

## Part III.—Lands.

Separate paging is given to each Part in order that it may be filed separately.

	PAGE		PAGE		PAGE
Land Settlement Notices :—		Land Sales by the Government Agents :—		Land Sales by the Settlement Officer :—	
Final Orders .. .. .	1159	North-Western Province .. .. .		Northern Province .. .. .	
Preliminary Notices .. .. .	1176	North-Central Province .. .. .	1189	Eastern Province .. .. .	
Land Sales by the Government Agents :—		Province of Uva .. .. .		North-Western Province .. .. .	
Western Province .. .. .	1188	Province of Sabaragamuwa .. .. .	1190	North-Central Province .. .. .	
Central Province .. .. .		Land Sales by the Settlement Officer :—		Province of Uva .. .. .	
Southern Province .. .. .	1189	Western Province .. .. .		Province of Sabaragamuwa .. .. .	
Northern Province .. .. .		Central Province .. .. .	1191	Land Acquisition Notices .. .. .	1193
Eastern Province .. .. .		Southern Province .. .. .		Land Resumption Notices .. .. .	

### FINAL ORDERS.

Hambantota S. O. No. 1,665.

Order under Section 2 of "The Waste Lands Ordinances of 1897, 1899, 1900, and 1903,"  
declaring Lands to be Crown Property.

In the matter of the lands commonly called or known as Lunuwaranagahawatta (reservation for road), &c., situate in the village of Debokkawa, in the East Giruwa pattu of the Hambantota District, in the Southern Province, and of "The Waste Lands Ordinances of 1897, 1899, 1900, and 1903."

THE notice required by section 1 of "The Waste Lands Ordinances of 1897, 1899, 1900, and 1903," having been duly published in manner prescribed by that section in respect of the above-named lands (*vide* Notice No. 7,730), and no claim having been made to the said lands or to any interest therein within the period of three months from the date specified in the said notice, I, Frederick Lewis, Special Officer appointed under section 28 of the said Ordinances, under and by virtue of the powers vested in me in that behalf by section 2 of the said Ordinances, do hereby on this 16th day of June, 1921, order and declare that the said lands, as more fully described herein below, situate in the village of Debokkawa, in the East Giruwa pattu of the Hambantota District, in the Southern Province, and shown as lots 8A, 14P, 14Q, and 14R in block survey preliminary plan 406 and in the annexed diagrams, and containing in extent 2 roods and 19 perches, are the property of the Crown.

*Description of the Lands referred to.*

The following lots situated in the village of Debokkawa, in the East Giruwa pattu of the Hambantota District, in the Southern Province, as described in the annexed diagrams :—

I.—Block survey preliminary plan 406.

Lot.	Name of Land.	Extent, A. R. P.
8A	Lunuwaranagahawatta	0 1 30

and bounded as follows : on the north by Pattiyahena and Kirimetilanda declared to be the property of the Crown under the Waste Lands Ordinances ; on the east by Ambagahawatta (private) ; on the south and west by Pattiyahena and Kirimetilanda declared to be the property of the Crown under the Waste Lands Ordinances.



Surveyor-General's Office,  
Colombo, November 26, 1920.

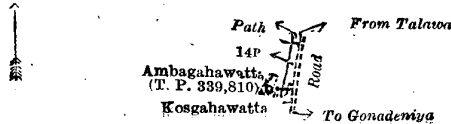
Scale of 8 Chains to an Inch.

G. K. THORNHILL,  
for Surveyor-General.

## II.—Block survey preliminary plan 406.

Lot.	Name of Land.	Extent, A. R. P.
14P	Reservation for road	0 0 9

and bounded as follows: on the north by a path; on the east by the road from Talawa to Gonadeniya; on the south by Kosgahawatta (private); on the west by Kosgahawatta (private), Ambagahawatta sold by the Crown (T. P. 339,810).



Surveyor-General's Office,  
Colombo, November 26, 1920.

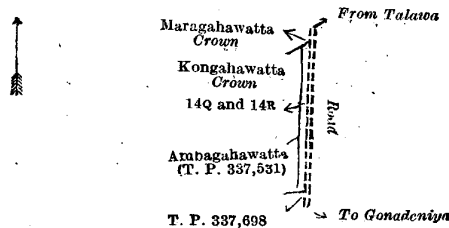
Scale of 8 Chains to an Inch

G. K. THORNHILL,  
for Surveyor-General

## III.—Block survey preliminary plan 406.

Lot.	Name of Land.	Extent, A. R. P.
14Q	Kongahawatta (reservation for road)	0 0 12
14R	Ambagahawatta (do.)	0 0 8
		0 0 20

and bounded as follows: on the north by Maragahawatta declared to be the property of the Crown under the Waste Lands Ordinances; on the east by the road from Talawa to Gonadeniya; on the south by T. P. 337,698; on the west by Ambagahawatta sold by the Crown (T. P. 337,531), Kongahawatta belonging to the Crown.



Surveyor-General's Office,  
Colombo, November 26, 1920.

Scale of 8 Chains to an Inch.

G. K. THORNHILL,  
for Surveyor-General.

FREDERICK LEWIS,  
Special Officer.

June 16, 1921.

## Kurunegala S. O. No. 3,115.

Order under Section 2 of "The Waste Lands Ordinances of 1897, 1899, 1900, and 1903,"  
declaring Lands to be Crown Property.

In the matter of the lands commonly called or known as part of Deduru-oya, part of Palulahe-ela (stream), and ela (part), situate in the village of Waduressa, in the Baladora korale of the Dewamedhi hatpattu of the Kurunegala District, in the North-Western Province, and of "The Waste Lands Ordinances of 1897, 1899, 1900, and 1903."

THE notice required by section 1 of "The Waste Lands Ordinances of 1897, 1899, 1900, and 1903," having been duly published in manner prescribed by that section in respect of the above-named lands (*vide* Notice No. 7,785), and no claim having been made to the said lands or to any interest therein within the period of three months from the dates specified in the said notice, I, Norman Albert Hampton, Special Officer appointed under section 28 of the said Ordinances, under and by virtue of the powers vested in me in that behalf by section 2 of the said Ordinances, do hereby on this 16th day of July, 1921, order and declare that the said lands, as more fully described herein below, situate in the village of Waduressa, in the Baladora korale of the Dewamedhi hatpattu of the Kurunegala District, in the North-Western Province, and shown as lots 1, 3, and 14½ in block survey preliminary plan 1,567 and in the annexed diagrams, and containing in extent 12 acres 1 rood and 3 perches, are the property of the Crown.

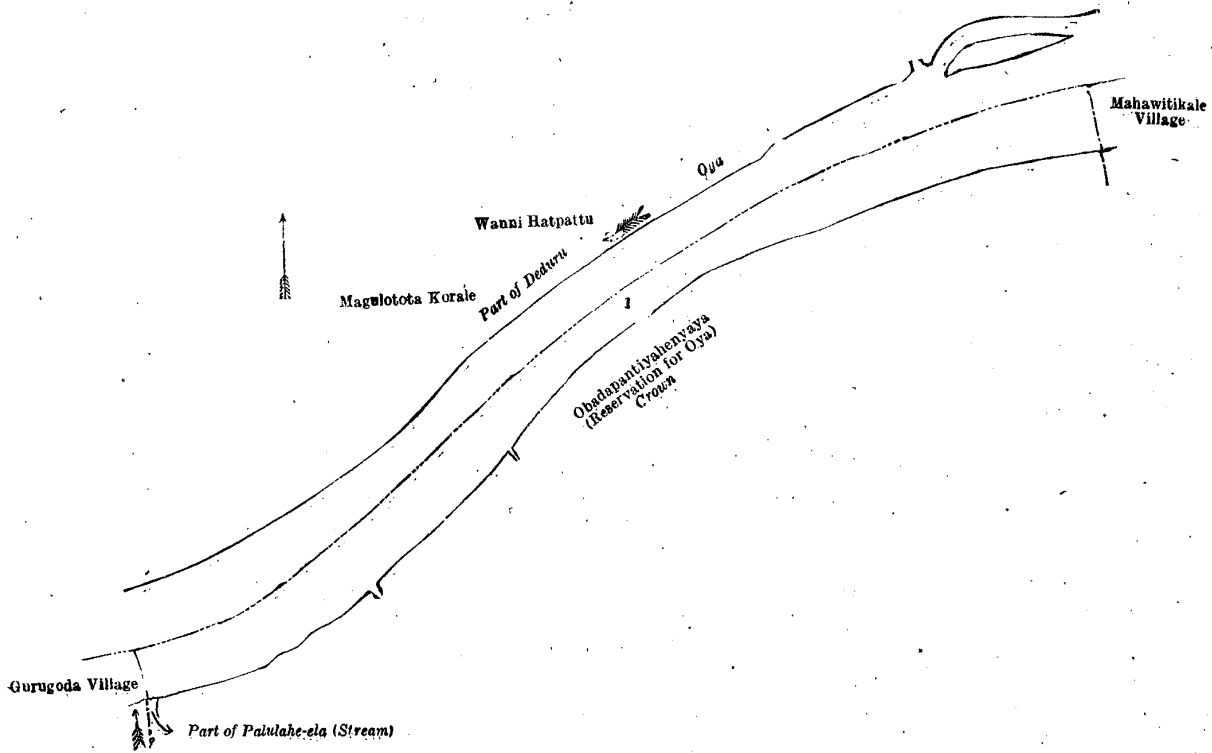
## Description of the Lands referred to.

The following lots situated in the village of Waduressa, in the Baladora korale of the Dewamedhi hatpattu of the Kurunegala District, in the North-Western Province, as described in the annexed diagrams:—

## I.—Block survey preliminary plan 1,567.

Lot.	Name of Land.	Extent, A. R. P.
1	Part of Deduru-oya	12 0 6

and bounded as follows: on the north by part of Deduru-oya (the boundary of the Wannu hatpattu, the boundary of the Magul Otota korale); on the east by the village limit of Mahawitikale; on the south by Obadapantiyahenyaya (reservation for oya) declared to be the property of the Crown under the Waste Lands Ordinances; on the west by the village limit of Gurugoda.



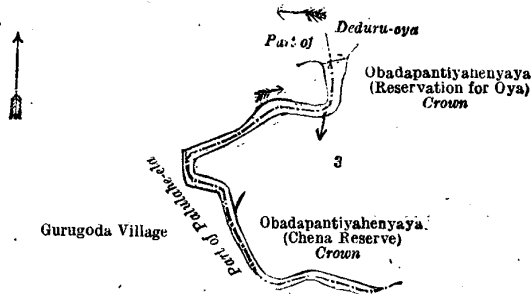
Surveyor-General's Office,  
Colombo, January 6, 1921.

Scale of 8 Chains to an Inch.

G. K. THORNHILL,  
for Surveyor-General.  
Extent, A. R. P.  
0 0 21

Lot. Name of Land. II.—Block survey preliminary plan 1,567.  
3 . . . Part of Palulahe-ela (stream)

and bounded as follows : on the north by part of Deduru-oya ; on the east by Obadapantiyahenyaya (reservation for oya) declared to be the property of the Crown under the Waste Lands Ordinances, Obadapantiyahenyaya (chena reserve) declared to be the property of the Crown under the Waste Lands Ordinances ; on the south and west by part of Palulahe-ela (the village limit of Gurugoda).



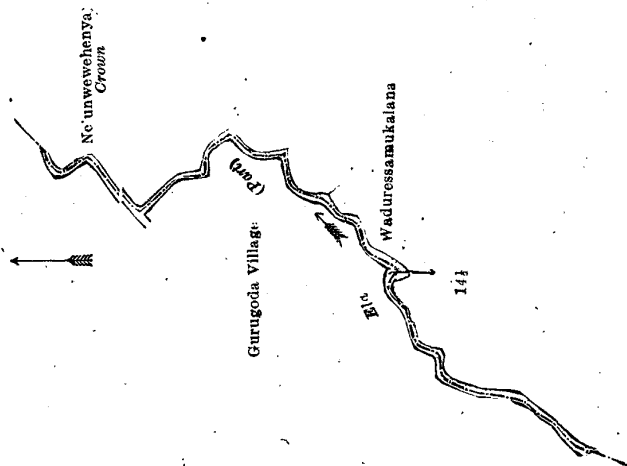
Surveyor-General's Office,  
Colombo, January 6, 1921.

Scale of 4 Chains to an Inch.

G. K. THORNHILL,  
for Surveyor-General.  
Extent, A. R. P.  
0 0 16

Lot. Name of Land. III.—Block survey preliminary plan 1,567.  
14½ . . . Ela (part)

and bounded as follows : on the north by part of ela (the village limit of Gurugoda) ; on the east by Nelunwewehenyaya declared to be the property of the Crown under the Waste Lands Ordinances, Waduressamukalana (private) ; on the south by Waduressamukalana (private) ; on the west by part of ela (the village limit of Gurugoda).



Surveyor-General's Office,  
Colombo, January 6, 1921.

Scale of 4 Chains to an Inch.

G. K. THORNHILL,  
for Surveyor-General.

July 16, 1921.

N. A. HAMPTON,  
Special Officer.

## Kurunegala S. O. No. 3,116.

Order under Section 4, Sub-section (1), of "The Waste Lands Ordinances of 1897, 1899, 1900, and 1903,"  
declaring Land to be Crown Property.

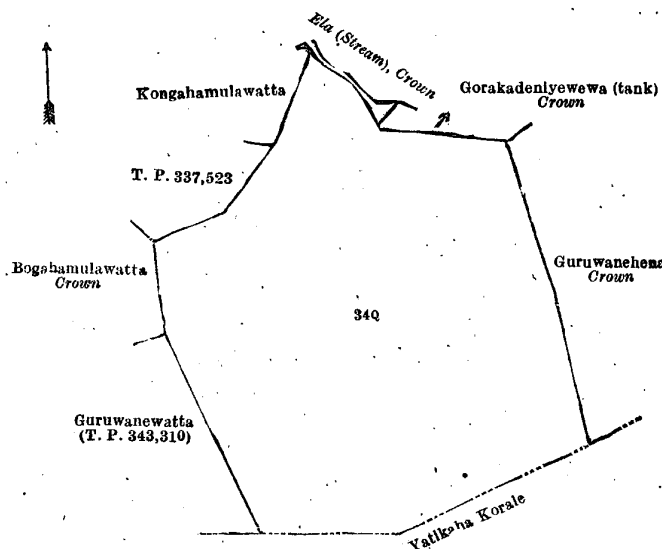
In the matter of the land commonly called or known as Guruwanehena, situate in the village of Gorakadeniya, in the Giritalane korale of the Dewamedhi hatpattu of the Kurunegala District, in the North-Western Province, and of "The Waste Lands Ordinances of 1897, 1899, 1900, and 1903."

WHEREAS in pursuance of section 1 of the said Ordinances it was duly notified on the 17th day of September, 1920, that if no claim to the land commonly called or known as Guruwanehena, situate in the village of Gorakadeniya, in the Giritalane korale of the Dewamedhi hatpattu of the Kurunegala District, in the North-Western Province, containing in extent 7 acres and 15 perches and shown as lot 34q in block survey preliminary plan 1,684 and in the annexed diagram, was made to Harry Chambers Toller, Special Officer appointed under section 28 of the said Ordinances, within the period of three months from the date specified in such notice, such land would be declared the property of the Crown and dealt with on account of the Crown (*vide* Notice No. 7,601):

And whereas Ekanayaka Mudiyanseleage Ukku Banda made claim thereto, and whereas the said claimant entered into an agreement in writing dated the 1st day of March, 1921, whereby in consideration of his being declared the purchaser of 2 acres and 2 roods more or less of lot 34q of the notice and of the block survey preliminary plan 1,684 upon payment of a sum of Rupees Forty only (Rs. 40) to the Government Agent at Kurunegala, or to the Settlement Officer, on or before the 1st day of April, 1921, he withdrew claim to the remainder of the said lot 34q of this order; and whereas it was further agreed that in default of such payment the claim of the said claimant to the said portion of land, in respect of which the said payment was to be made, should also be considered to have been withdrawn and the said portion of land should be declared to be the property of the Crown; and whereas the said claimant has failed to make the said payment by the due date and his claim to the said 2 acres and 2 roods of the said lot 34q is also considered to have been withdrawn; I, Norman Albert Hampton, Special Officer appointed under section 28 of the said Ordinances, under and by virtue of the powers vested in me in that behalf by section 4 of the said Ordinances, do hereby on this 15th day of July, 1921, order and declare under section 4, sub-section (1), of the said Ordinances, that the said land, as more fully described herein below, is the property of the Crown.

*Description of the Land referred to.*

The land commonly called or known as Guruwanehena, situated in the village of Gorakadeniya, in the Giritalane korale of the Dewamedhi hatpattu of the Kurunegala District, in the North-Western Province, containing in extent 7 acres and 15 perches, and shown as lot 34q in block survey preliminary plan 1,684 and in the annexed diagram; and bounded as follows: on the north by T. P. 337,523, Kongahamulawatta claimed by Ekanayaka Mudiyanseleage Kiri Etana and others, an ela (stream) to be declared the property of the Crown under the Waste Lands Ordinances, Gorakadeniyewewa (tank) to be declared the property of the Crown under the Waste Lands Ordinances; on the east by Guruwanehena belonging to the Crown; on the south by the boundary of the Yatikhaha korale; on the west by Guruwanewatta sold by the Crown (T. P. 343,310), Bogahamulawatta belonging to the Crown.



Scale of 4 Chains to an Inch.

Surveyor-General's Office,  
Colombo, May 17, 1921.

G. K. THORNHILL,  
for Surveyor-General.

July 15, 1921.

N. A. HAMPTON,  
Special Officer.

**Kurunegala S. O. No. 3,117.**

**Order under Section 2 of "The Waste Lands Ordinances of 1897, 1899, 1900, and 1903,"  
declaring Lands to be Crown Property.**

In the matter of the lands commonly called or known as Timbirigahamullewetiya, path, footpath, &c., situate in the village of Gorakadeniya, in the Giratalane korale of the Dewamedhi hatpattu of the Kurunegala District, in the North-Western Province, and of "The Waste Lands Ordinances of 1897, 1899, 1900, and 1903."

THE notice required by section 1 of "The Waste Lands Ordinances of 1897, 1899, 1900, and 1903," having been duly published in manner prescribed by that section in respect of the above-named lands (*vide* Notice No. 7,601), and no claim having been made to the said lands or to any interest therein within the period of three months from the date specified in the said notice, I, Norman Albert Hampton, Special Officer appointed under section 28 of the said Ordinances, under and by virtue of the powers vested in me in that behalf by section 2 of the said Ordinances, do hereby on this 15th day of July, 1921, order and declare that the said lands, as more fully described herein below, situate in the village of Gorakadeniya, in the Giratalane korale of the Dewamedhi hatpattu of the Kurunegala District, in the North-Western Province, and shown as lots 2, 11, 13, 22, 34a, 58, 5, 6, 10, 65, 66, 67, 27E, 29, 30A, 30C, 33, 34A, 34B, 34D, 34E, 34W, 37, 39, 42, and 47 in block survey preliminary plan 1,684 and in the annexed diagrams, and containing in extent 56 acres 1 rood and 28 perches, are the property of the Crown.

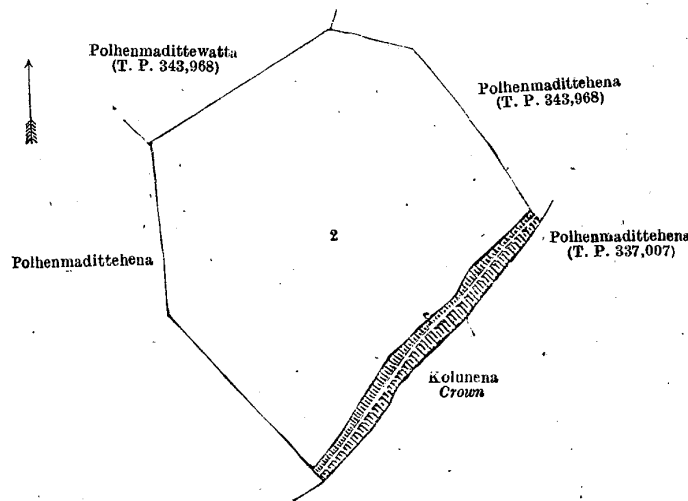
*Description of the Lands referred to.*

The following lots situated in the village of Gorakadeniya, in the Giratalane korale of the Dewamedhi hatpattu of the Kurunegala District in the North-Western Province, as described in the annexed diagrams:—

**I.—Block survey preliminary plan 1,684.**

Lot.	Name of Land.	Extent, A. R. P.
2	Timbirigahamullewetiya.	5 2 22

and bounded as follows: on the north by Polhenmadittewatta sold by the Crown (T.P.343,968), Polhenmadittehena sold by the Crown (T. P. 343,968); on the east by Polhenmadittehena sold by the Crown (T. P. 343,968), Polhenmadittehena sold by the Crown (T. P. 337,007), Kotuhena belonging to the Crown; on the south by Kotuhena belonging to the Crown, Polhenmadittehena sold by the Crown; on the west by Polhenmadittehena sold by the Crown.



Surveyor-General's Office,  
Colombo, May 17, 1921.

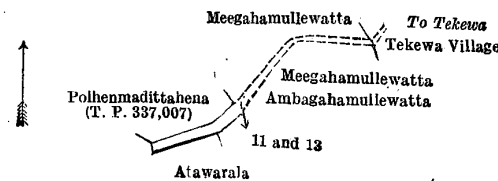
Scale of 4 Chains to an Inch.

F. J. SALMON,  
for Acting Surveyor-General.

**II.—Block survey preliminary plan 1,684.**

Lot.	Name of Land.	Extent, A. R. P.
11	Path	0 0 7
13	Footpath	0 0 7
		0 0 14

and bounded as follows: on the north by Polhenmadittehena sold by the Crown (T. P. 337,007), Meegahamullewatta claimed by Fred. Abesundera of Galle; on the east by the village limit of Tekewa; on the south by Meegahamullewatta claimed by Mr. Abesundera, Ambaghamullewatta claimed by Tennekoon Mudiyansele Kiri Banda Vidane, Atawarala claimed by Mr. Abesundera; on the west by Atawarala claimed by Mr. Abesundera and others.



Surveyor-General's Office,  
Colombo, May 17, 1921.

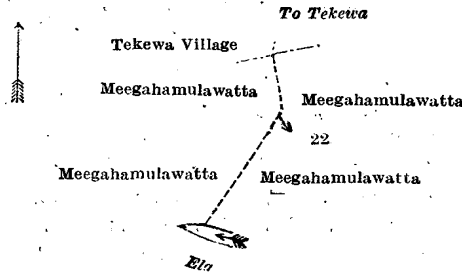
Scale of 4 Chains to an Inch.

F. J. SALMON,  
for Acting Surveyor-General.

III.—Block survey preliminary plan 1,684.

Lot.	Name of Land.	Extent, A. R. P.
22 ..	Footpath	0 0 3 /

and bounded as follows: on the north by the village limit of Tekewa; on the east by Meegahamulawatta claimed by Ekanayaka Mudiyanse and others; on the south by an ela; on the west by Meegahamulawatta claimed by Ekanayaka Mudiyanse and others, Meegahamulawatta claimed by Ekanayaka Mudiyanse Appuhami and another.



Surveyor-General's Office,  
Colombo, March 26, 1920.

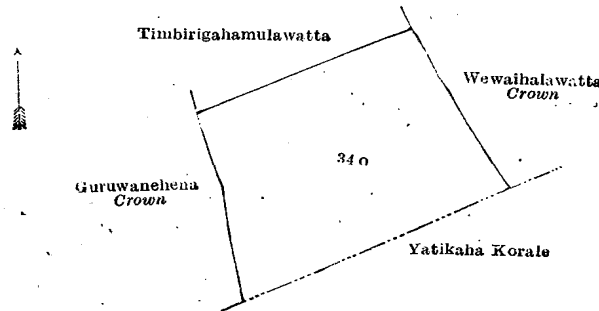
Scale of 4 Chains to an Inch.

F. J. SALMON,  
for Acting Surveyor-General.

IV.—Block survey preliminary plan 1,684.

Lot.	Name of Land.	Extent, A. R. P.
340 ..	Guruwanehena	2 1 19

and bounded as follows: on the north by Timbrigahamulawatta sold by the Crown; on the east by Wewaihalawatta belonging to the Crown; on the south by the boundary of the Yatikaha korale; on the west by Guruwanehena belonging to the Crown.



Surveyor-General's Office,  
Colombo, March 26, 1920.

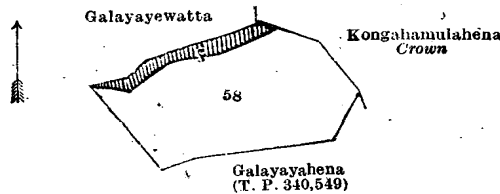
Scale of 4 Chains to an Inch.

F. J. SALMON,  
for Acting Surveyor-General.

V.—Block survey preliminary plan 1,684.

Lot.	Name of Land.	Extent, A. R. P.
58 ..	Galayayawewa (abandoned tank)	1 0 30

and bounded as follows: on the north by Galayayewatta claimed by Ekanayaka Mudiyanse Ran Menika and others, Kongahamulahena belonging to the Crown; on the east by Kongahamulahena belonging to the Crown, Galayayehena sold by the Crown (T. P. 340,549); on the south by Galayayehena sold by the Crown (T. P. 340,549); on the west by Galayayehena sold by the Crown (T. P. 340,549).



Surveyor-General's Office,  
Colombo, May 17, 1921.

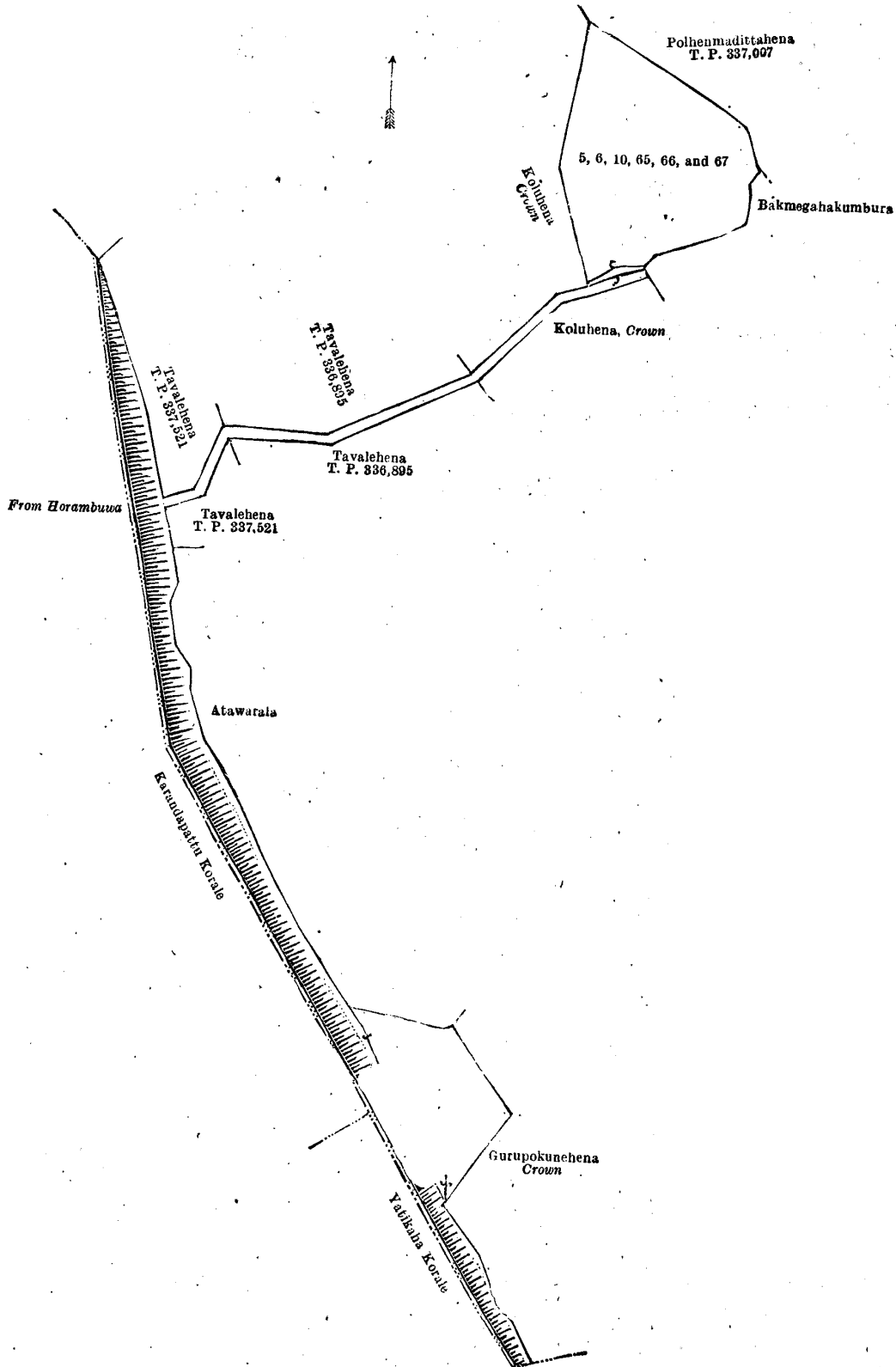
Scale of 4 Chains to an Inch.

F. J. SALMON,  
for Acting Surveyor-General.

VI.—Block survey preliminary plan 1,684.

Lot.	Name of Land.	Extent, A. R. P.	Lot.	Name of Land.	Extent, A. R. P.
5 ..	Yodabemma (bund)	0 1 22	66 ..	Horambuwala (tank)	1 0 4
6 ..	Cart track	0 1 14	67 ..	Yodabemma (bund)	0 1 30
10 ..	Polhenmadittewewa (abandoned tank)	2 1 2			
65 ..	Yodabemma (bund)	1 1 6			
					5 2 38

and bounded as follows: on the north by Tavalehena sold by the Crown (T. P. 337,521), Tavalehena sold by the Crown (T. P. 336,895), Koluhenahena belonging to the Crown; on the east by Polhenmadittewewa sold by the Crown (T. P. 337,007), Bakmeegahakumbura claimed by Ekanayaka Mudiyanse Kiribanda and another, Koluhenahena belonging to the Crown, Tavalehena sold by the Crown (T. P. 336,895), Tavalehena sold by the Crown (T. P. 337,521), Atawarsala claimed by Mr. Abesundera, Gurupokunehena belonging to the Crown; on the south by the boundary of the Yatikaha korale; on the west by the boundary of the Yatikaha korale, the boundary of the Karanda pattu korale.



Surveyor-General's Office,  
Colombo, July 13, 1920.

Scale of 4 Chains to an Inch.

F. J. SALMON,  
for Acting Surveyor-General.

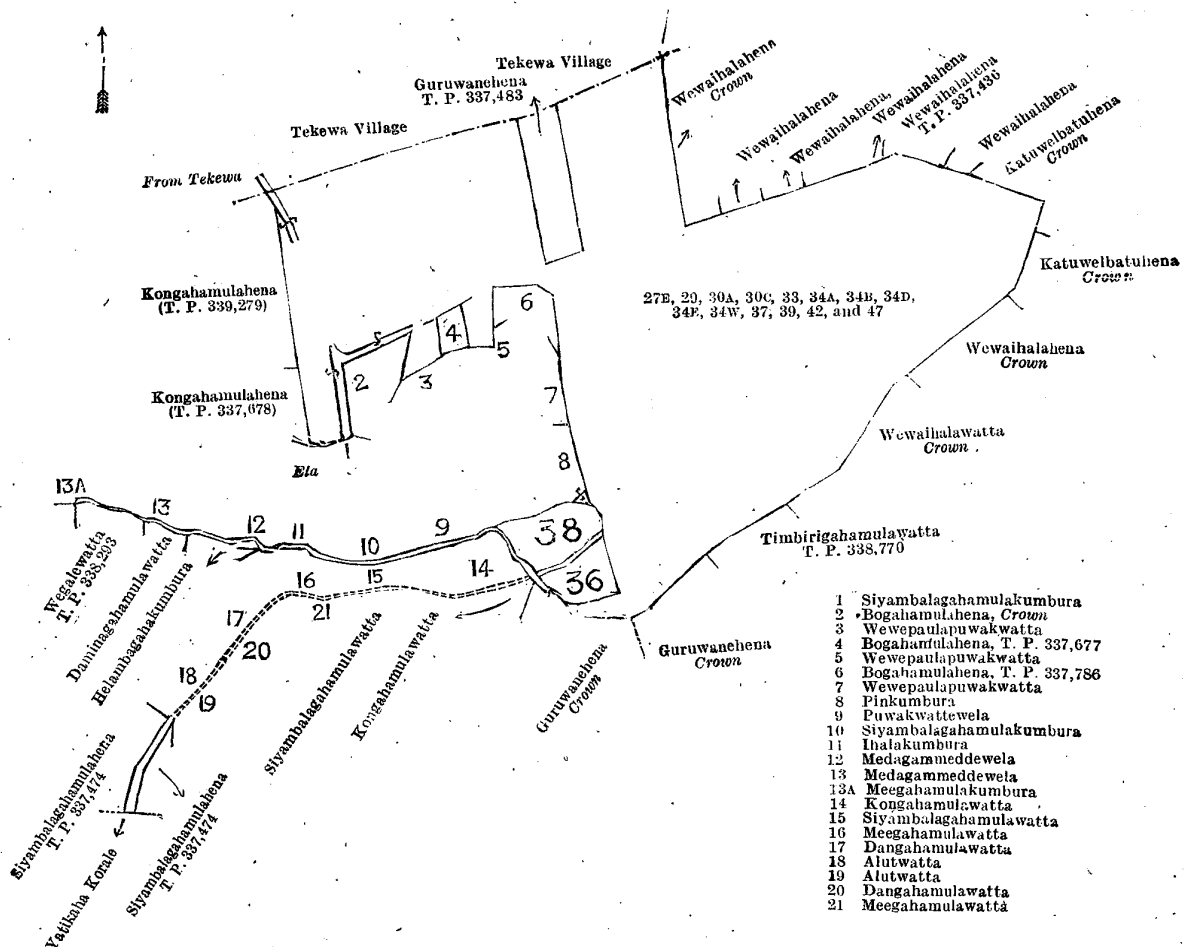
VII.—Block survey preliminary plan 1,684.

Lot.	Name of Land.	Extent, A. R. P.	Lot.	Name of Land.	Extent, A. R. P.
27E ..	Kongahamulahena ..	.. 1 0 24	34E ..	Guruwanehena ..	.. 1 3 35
29 ..	Gansabhawa road ..	.. 0 3 2	34W ..	Do. ..	.. 0 0 34
30A ..	Bogahamulahena ..	.. 0 1 7	37 ..	Path and reservation ..	.. 0 0 5
30C ..	Bogahamulahena ..	.. 0 1 19	39 ..	Ela (stream) ..	.. 0 1 27
33 ..	Gorakadeniyawewa (tank) ..	.. 26 1 4	42 ..	Footpath ..	.. 0 0 31
34A ..	Kongahamulahena ..	.. 3 2 30	47 ..	Cart track ..	.. 0 0 19
34B ..	Do. ..	.. 4 1 6			
34D ..	Guruwanehena ..	.. 1 2 19			
					<b>41 1 22</b>

and bounded as follows: on the north by the village limit of Tekewa, Guruwanehena sold by the Crown (T. P. 337,483), the village limit of Tekewa, Wewaihalahena belonging to the Crown, Wewaihalahena sold by the Crown, Wewaihalahena sold by the Crown (T. P. 337,436), Wewaihalahena sold by the Crown, Katuwelbatuhena belonging to the Crown; on the east by Katuwelbatuhena belonging to the Crown, Wewaihalahena belonging to the Crown, Wewaihalawatta belonging to the Crown, Timbirigahamulawatta sold by the Crown (T. P. 338,770), Guruwanehena belonging to the Crown; on the south by Guruwanehena to be declared the property of the Crown under the Waste Lands Ordinances, Kongahamulawatta claimed by Ekanayaka Mudiyanse Golu Kulahami, Alutwatta claimed by Dasanayake Mudiyanse Bandirala and others, Dangahamulawatta claimed by Ekanayaka Mudiyanse Golu Kulahami, Alutwatta claimed by Dasanayake Mudiyanse Bandirala and others, Siyambalagahamulawatta claimed by Madurapperuma Arachchige Carolis Sinno, Meegahamulawatta claimed by Dasanayake Mudiyanse Bandirala and others, Dangahamulawatta claimed by Ekanayaka Mudiyanse Golu Kulahami, Alutwatta claimed by Dasanayake Mudiyanse Bandirala and others, Siyambalagahamulawatta claimed by Madurapperuma Arachchige Carolis Sinno, Kongahamulawatta claimed by Ekanayaka Mudiyanse Kiri Etana and others, Helambagahakumbura claimed by Ekanayaka Mudiyanse Kiri Mudiyanse, Daminagahamulawatta claimed by ditto, Wegalawatta sold by the Crown (T. P. 338,293), Meegahamulakumbura claimed by Ekanayaka Mudiyanse Appuhamy and another, Medagammeddewela claimed by Ekanayaka Mudiyanse Kiri Mudiyanse and others, Medagammeddewela claimed by Ekanayaka Mudiyanse Golu Kulahami, Ihalakumbura claimed by Dasanayake Mudiyanse Bandirala, Siyambalagahamulakumbura claimed by Singankutti Mudiyanse Mudalihami, Puwakwattewela claimed by Ekanayaka Mudiyanse Kiri Etana, Pinkumbura claimed by Tekewa Pansala, Wewapaulapuwakwatta claimed by Ekanayaka Mudiyanse Kiri Etana and others, Bogahamulawatta sold by the Crown (T. P. 337,786), Wewapaulapuwakwatta claimed by Ekanayaka Mudiyanse Kiri Etana and others, Bogahamulawatta sold by the Crown (T. P. 337,677), Wewapaulapuwakwatta claimed by Ekanayaka Mudiyanse Kiri Etana and others, Bogahamulawatta belonging to the Crown, Siyambalagahamulakumbura claimed by Singankutti Mudiyanse Mudalihami, an ela, Kongahamulawatta sold by the Crown (T. P. 337,678 and T. P. 339,279), the road to Tekewa.

NOTE.—The following lots lying within the above-mentioned boundaries are excluded from this part of the order, and their aggregate acreage of 1 acre 2 roods and 17 perches is not included in the acreage of 41 acres 1 rood and 22 perches given above:—

Lot.	Name of Land.	Block survey preliminary plan 1,684.	Extent, A. R. P.
36	Wewapaulakotuwa		0 2 21
38	Wewapaulakotuwa		0 3 36
			1 2 17



Surveyor-General's Office,  
Colombo. May 17, 1921.

Scale of 8 Chains to an Inch.

July 15, 1921.

N. A. HAMPTON,  
Special Officer.

G. K. THORNHILL,  
for Acting Surveyor-General.



**Kurunegala S. O. No. 3,118.****Order under Section 4, Sub-section (1), of "The Waste Lands Ordinances of 1897, 1899, 1900, and 1903."**

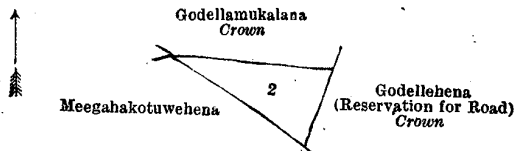
In the matter of the land commonly called or known as Godellahena, situate in the village of Rettadeniya, in the Karanda pattu korale of the Katugampola hatpattu of the Kurunegala District, in the North-Western Province, and of "The Waste Lands Ordinances of 1897, 1899, 1900, and 1903."

WHEREAS in pursuance of section 1 of the said Ordinances it was duly declared and notified on the 5th day of November, 1920, that if no claim to the land commonly called or known as Godellahena, situate in the village of Rettadeniya, in the Karanda pattu korale of the Katugampola hatpattu of the Kurunegala District, in the North-Western Province, containing in extent 1 rood and 11 perches, and shown as lot 2 in preliminary plan 4,904 and in the annexed diagram, was made to Harry Chambers Toller, Special Officer appointed under section 28 of the said Ordinances, within the period of three months from the date specified in the said notice, such land would be declared the property of the Crown and dealt with on account of the Crown (*vide* Notice No. 7,645):

And whereas Frederick Emanuel Abeyesundera made claim thereto, and I, Norman Albert Hampton, Special Officer appointed under section 28 of the said Ordinances, made due inquiry into such claim; and whereas the said claimant and I came to an agreement in writing dated the 9th day of May, 1921, concerning the said land, under section 4, sub-section (1), of the said Ordinances, whereby it was agreed that the said claimant should be declared the purchaser of the said land upon payment to the Settlement Officer of a sum of Rupees Six and Cents Fifty only (Rs. 6.50) as the purchase amount of the said land; and whereas the said amount has been duly paid by the said claimant, he is hereby, in pursuance of the agreement afore-mentioned, declared to be the purchaser of the said land, as more fully described herein below.

*Description of the Land referred to.*

The land commonly called or known as Godellahena, situate in the village of Rettadeniya, in the Karanda pattu korale of the Katugampola hatpattu of the Kurunegala District, in the North-Western Province, containing in extent 1 rood and 11 perches, and shown as lot 2 in preliminary plan 4,904 and in the annexed diagram, and bounded as follows: on the north by Godellamukalana to be declared the property of the Crown under the Waste Lands Ordinances; on the east by Godellehena (reservation for road) to be declared the property of the Crown under the Waste Lands Ordinances; on the south and west by Meegahakotuwehena claimed by Aron Vel-Vidane.



Surveyor-General's Office,  
Colombo, June 2, 1921.

Scale of 4 Chains to an Inch.

G. K. THORNHILL,  
for Surveyor-General.

July 15, 1921.

N. A. HAMPTON,  
Special Officer.

**Kurunegala S. O. No. 3,119.****Order under Section 2 of "The Waste Lands Ordinances of 1897, 1899, 1900, and 1903," declaring Lands to be Crown Property.**

In the matter of the lands commonly called or known as Godellamukalana, Godellehena (reservation for road), &c., situate in the village of Rettadeniya, in the Karanda pattu korale of the Katugampola hatpattu of the Kurunegala District, in the North-Western Province, and of "The Waste Lands Ordinances of 1897, 1899, 1900, and 1903."

THE notice required by section 1 of "The Waste Lands Ordinances of 1897, 1899, 1900, and 1903," having been duly published in manner prescribed by that section in respect of the above-named lands (*vide* Notice No. 7,645), and no claim having been made to the said lands or to any interest therein within the period of three months from the date specified in the said notice, I, Norman Albert Hampton, Special Officer appointed under section 28 of the said Ordinances, under and by virtue of the powers vested in me in that behalf by section 2 of the said Ordinances, do hereby on this 15th day of July, 1921, order and declare that the said lands, as more fully described herein below, situate in the village of Rettadeniya, in the Karanda pattu korale of the Katugampola hatpattu of the Kurunegala District, in the North-Western Province, and shown as lots 1, 3, 4, 8, and 13 in preliminary plan 4,904 and in the annexed diagram, and containing in extent 13 acres 2 roods and 18 perches, are the property of the Crown.

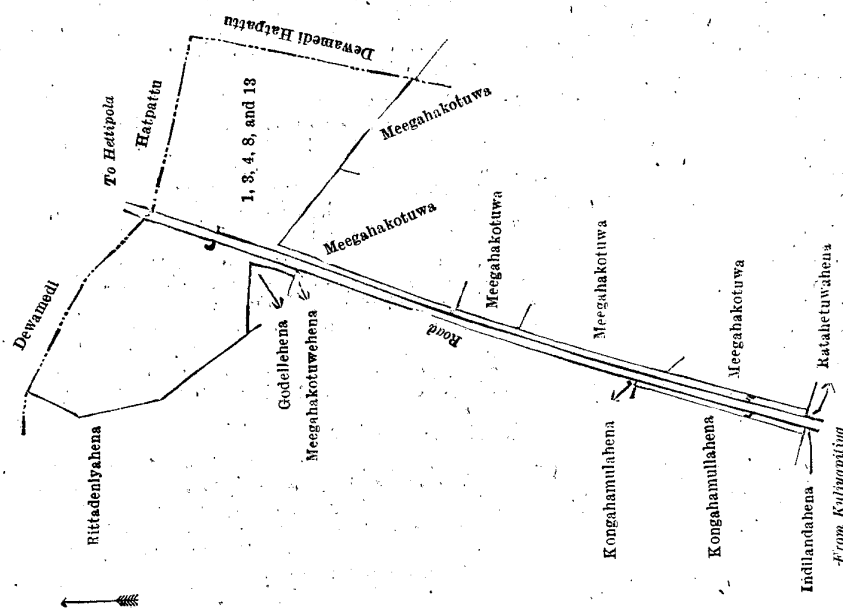
*Description of the Lands referred to.*

The following lots situated in the village of Rettadeniya, in the Karanda pattu korale of the Katugampola hatpattu of the Kurunegala District, in the North-Western Province, as described in the annexed diagram:—

## Preliminary plan 4,904.

Lot.	Name of Land.	Extent, A. R. P.	Lot.	Name of Land.	Extent, A. R. P.
1	Godellamukalana	5 3 4	13	Kongahamulahena (reservation for road)	0 0 24
3	Godellehena (reservation for road)	0 0 22			
4	Godellamukalana	6 3 14			
8	Meegahakotuwa (reservation for road)	0 2 34			
					13 2 18

and bounded as follows: on the north by the boundary of the Dewamedhi hatpattu; on the east by the boundary of the Dewamedhi hatpattu, Meegahakotuwa sold by the Crown; on the south by Ratahetuwahena claimed by Banda and others, Indilandehena claimed by Senseris Ratnayaka; on the west by Kongahamulahena sold by the Crown, Kongahamulahena claimed by Aron Vel-Vidane, road from Kuliypitiya to Hettipola, Meegahakotuwehena claimed by Aron Vel-Vidane Godellehena sold to Frederick Emanuel Abeyesundera under the Waste Lands Ordinances, Rittadeniyahena claimed by Banda and Punchi Appuhamy.



Surveyor-General's Office,  
Colombo, June 2, 1921.

Scale of 8 Chains to an Inch.

G. K. THORNHILL,  
for Surveyor-General.

July 15, 1921.

N. A. HAMPTON,  
Special Officer.

#### Kurunegala S. O. No. 3,120.

#### Order under Section 2 of "The Waste Lands Ordinances of 1897, 1899, 1900, and 1903," declaring Lands to be Crown Property.

In the matter of the lands commonly called or known as Talgahahena and Gorakagahahena (reservation for footpath) and Paranawatta (reservation for footpath), situate in the village of Kebella-agare, in the Yagam pattu korale of the Katugampola hatpattu of the Kurunegala District, in the North-Western Province, and of "The Waste Lands Ordinances of 1897, 1899, 1900, and 1903."

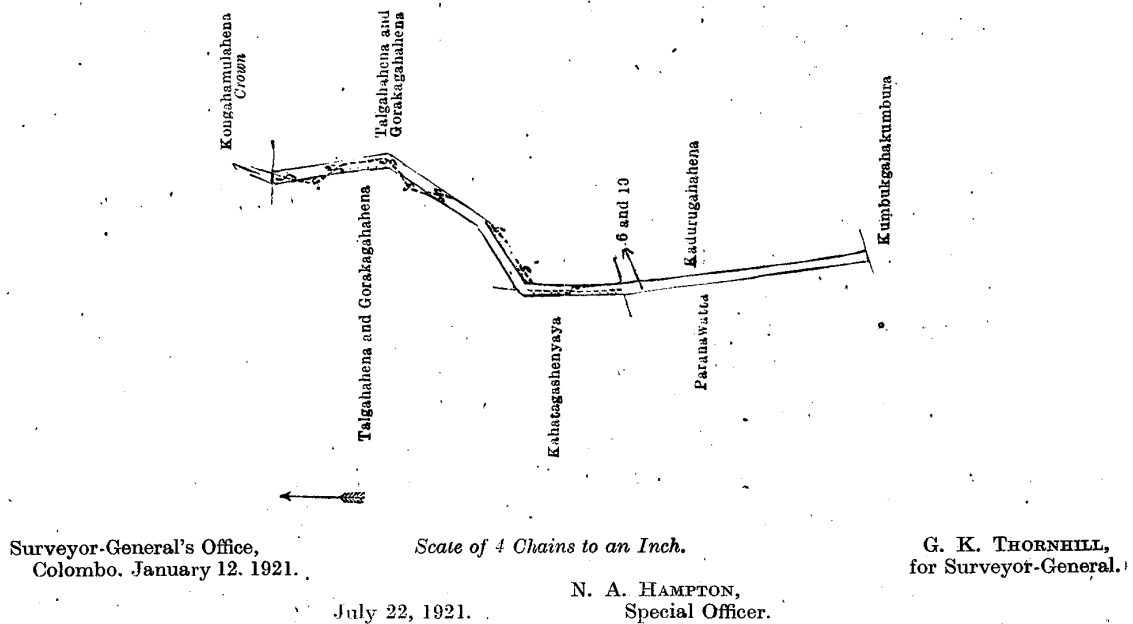
THE notice required by section 1 of "The Waste Lands Ordinances of 1897, 1899, 1900, and 1903," having been duly published in manner prescribed by that section in respect of the above-named lands (*vide* Notice No. 7,792), and no claim having been made to the said lands or to any interest therein within the period of three months from the date specified in the said notice, I, Norman Albert Hampton, Special Officer appointed under section 28 of the said Ordinances, under and by virtue of the powers vested in me in that behalf by section 2 of the said Ordinances, do hereby on this 22nd day of July, 1921, order and declare that the said lands, as more fully described herein below, situate in the village of Kebella-agare, in the Yagam pattu korale of the Katugampola hatpattu of the Kurunegala District, in the North-Western Province, and shown as lots 6 and 10 in preliminary plan 4,922 and in the annexed diagram, and containing in extent 1 rood and 15 perches, are the property of the Crown.

#### Description of the Lands referred to.

The following lots situated in the village of Kebella-agare, in the Yagam pattu korale of the Katugampola hatpattu of the Kurunegala District, in the North-Western Province, as described in the annexed diagram:—

Lot.	Name of Land.	Preliminary plan 4,922.	Extent, A. R. P.
6	Talgahahena and Gorakagahahena (reservation for footpath)		0 0 28
10	Paranawatta (reservation for footpath)		0 0 29
			0 1 15

and bounded as follows: on the north by Kongahamulahena belonging to the Crown; on the east by Talgahahena and Gorakagahahena claimed by D. H. Yahapathamy Appuhamy, Vel-Vidane of Puruduwell, Kadurugahahena claimed by B. L. Mendis and another; on the south by Kumbukgahakumbura claimed by B. L. Mendis and others; on the west by Paranawatta claimed by Podisingho and his four sisters, Kahatagashienyaya claimed by D. H. Yahapathamy Appuhamy, Vel-Vidane of Puruduwell, and others, Talgahahena and Gorakagahahena claimed by D. H. Yahapathamy Appuhamy, Vel-Vidane of Puruduwell.



## Kurunegala S. O. No. 3,121.

Order under Section 4, Sub-section (1), of "The Waste Lands Ordinances of 1897, 1899, 1900, and 1903,"  
declaring Lands to be Crown Property.

In the matter of the lands commonly called or known as Main road, road reservation, &c., situate in the village of Pahalamadige Kotambepitiya, in the Giratalane korale of the Dewamedhi hatpattu of the Kurunegala District, in the North-Western Province, and of "The Waste Lands Ordinances of 1897, 1899, 1900, and 1903."

WHEREAS in pursuance of section 1 of the said Ordinances it was duly notified on the 8th day of October, 1920, that if no claim to the lands commonly called or known as Main road, road reservation, &c., situate in the village of Pahalamadige Kotambepitiya, in the Giratalane korale of the Dewamedhi hatpattu of the Kurunegala District, in the North-Western Province, containing in extent 11 acres 2 roods and 31 perches, and shown as lots 3, 3½, 6, 9, 9A, 11, 17, 19, 24, 25, 26, 27, 28, 14, 21, 22, and 16 in block survey preliminary plan 1,711 and in the annexed diagrams, was made to Harry Chambers Toller, Special Officer appointed under section 28 of the said Ordinances within the period of three months from the date specified in such notice, such lands would be declared the property of the Crown and dealt with on account of the Crown (*vide* Notice No. 7,620):

And whereas (1) Paragahakotuwe Lekamalage Isma Lebbe Gurunnehe and (2) Slema Lebbelage Yasim Lebbe made claim thereto; and whereas the said claimants have withdrawn their claims to the said lands, I, Norman Albert Hampton, Special Officer appointed under section 28 of the said Ordinances, under and by virtue of the powers vested in me in that behalf by section 4 of the said Ordinances, do hereby on this 18th day of July, 1921, order and declare under section 4, sub-section (1), of the said Ordinances that the said lands, as more fully described herein below, are the property of the Crown.

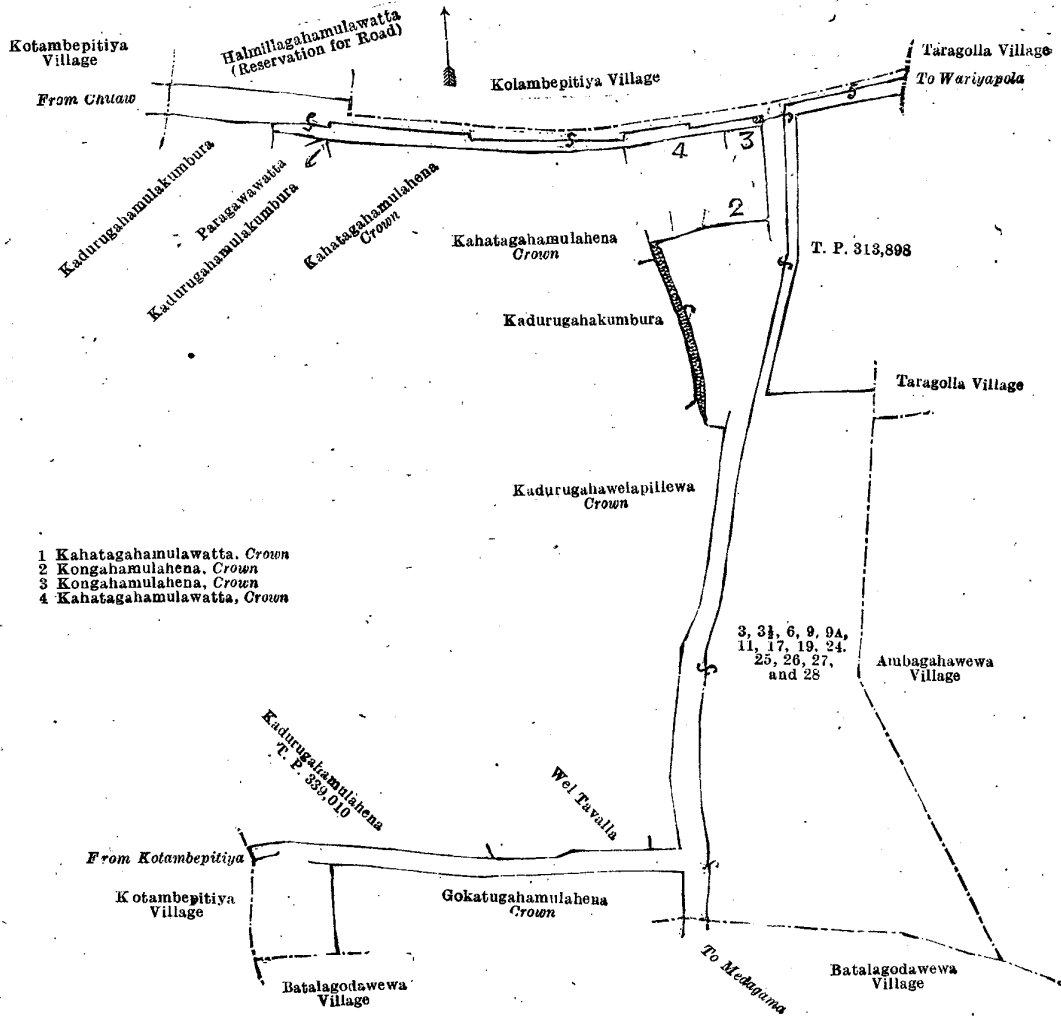
*Description of the Lands referred to.*

The following lots situated in the village of Pahalamadige Kotambepitiya, in the Giratalane korale of the Dewamedhi hatpattu of the Kurunegala District, in the North-Western Province, as described in the annexed diagrams:—

## I.—Block survey preliminary plan 1,711.

Lot.	Name of Land.	Extent, A. R. P.	Lot.	Name of Land.	Extent, A. R. P.
3	Main road	0 1 4	19	Gansabhawa road	0 1 16
3½	Do. (half)	0 1 4	24	Do.	0 3 25
6	Road reservation	0 1 5	25	Kadurugahawelahena	0 3 18
9	Kongahamulahena (reservation for Gansabhawa road)	0 0 24	26	Moat	1 0 36
9A	Do. (reservation for main road)	0 0 12	27	Agalakelamukalana	2 3 7
11	Hurikotuwewetiya (water-hole)	0 2 33	28	Ginigalpitiya (cemetery)	0 0 33
17	Kotambapitiyewewa (tank and bund)	0 1 29			8 2 6

and bounded as follows: on the north by Halmillagahamulawatta (reservation for road) claimed by Paragahakotuwe Lekamalage Ama Lebbe, the village limit of Kotambepitiya; on the east by the village limit of Taragolla, T. P. 313,898, the village limit of Taragolla, the village limit of Ambagahawewa; on the south by the village limit of Batalagodawewa, Gokatugahamulahena belonging to the Crown, the village limit of Batalagodawewa; on the west by the village limit of Kotambepitiya, Kadurugahamulahena sold by the Crown (T.P. 339,010), Weltavalla claimed by Paragahakotuwe Lekamalage Sleema Lebbe and another, Kadurugahawelapillewa belonging to the Crown, Kadurugahakumbura claimed by Paragahakotuwe Lekamalagegedara Sleema Lebbe and another, Kahatagahamulahena belonging to the Crown, Kahatagahamulawatta belonging to the Crown, Kongahamulahena belonging to the Crown, Kahatagahamulawatta belonging to the Crown, Kahatagahamulahena belonging to the Crown, Kadurugahamulakumbura claimed by Paragahakotuwe Lekamalage Ama Lebbe, Paragawawatta claimed by ditto, Kadurugahamulakumbura claimed by ditto, the village limit of Kotambepitiya.



Surveyor-General's Office,  
Colombo, August 10, 1920.

Scale of 4 Chains to an Inch.

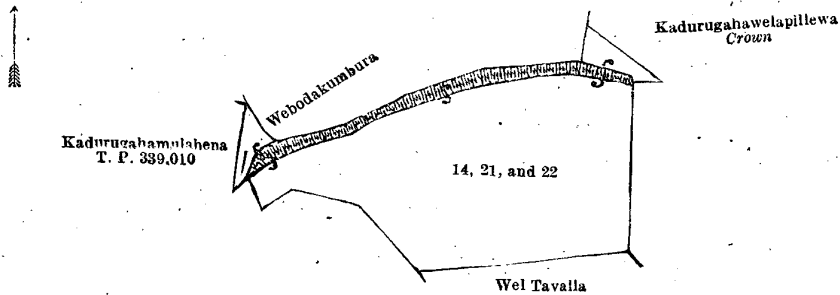
F. J. SALMON,  
for Acting Surveyor-General.

II.—Block survey preliminary plan 1,711.

Lot.	Name of Land.	Extent, A. R. P.
14	Kadurugahamulahena (reservation for bund)	0 0 13
21	Kurikotuawewewa (tank and bund)	2 3 35
22	Kadurugahawelapillewa (reservation for tank bund)	0 0 13

3 0 21

and bounded as follows : on the north by Webodakumbura claimed by Pitchakanda Lekamalage Asana Lebbe and others, Kadurugahawelapillewa belonging to the Crown ; on the east by Kadurugahawelapillewa belonging to the Crown ; on the south by Wel Tavalla claimed by Paragahakotuwe Lekamalage Sleema Lebbe and another, Kadurugahamulahena sold by the Crown (T. P. 339,010) ; on the west by Kadurugahamulahena sold by the Crown (T. P. 339,010).



Surveyor-General's Office,  
Colombo, August 10, 1920.

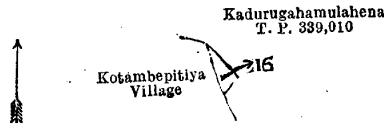
Scale of 4 Chains to an Inch.

F. J. SALMON,  
for Acting Surveyor-General.

## III.—Block survey preliminary plan 1,711.

Lot.	Name of Land.	Extent, A. R. P.
16	Kadurugahamulahena	0 0 4

and bounded as follows: on the north, east, and south by Kadurugahamulahena sold by the Crown (T. P. 339,010); on the west by the village limit of Kotambepitiya.



Surveyor-General's Office,  
Colombo, August 10, 1920.

Scale of 4 Chains to an Inch.

F. J. SALMON,  
for Acting Surveyor-General.

July 18, 1921.

N. A. HAMPTON,  
Special Officer.

## Kurunegala S. O. No. 3,122.

## Order under Section 4, Sub-section (1), of "The Waste Lands Ordinances of 1897, 1899, 1900, and 1903."

In the matter of the land commonly called or known as Kolongahamulahenyaya, situate in the village of Oligama, in the Giratalana korale of the Dewamedhi hatpattu of the Kurunegala District, in the North-Western Province, and of "The Waste Lands Ordinances of 1897, 1899, 1900, and 1903."

WHEREAS in pursuance of section 1 of the said Ordinances it was duly declared and notified on the 23rd day of January, 1920, that if no claim to the land commonly called or known as Kolongahamulahenyaya, situate in the village of Oligama, in the Giratalana korale of the Dewamedhi hatpattu of the Kurunegala District, in the North-Western Province, containing in extent 26 acres and 13 perches, and shown as lot 2 in block survey preliminary plan 1,692 and in the annexed diagram, was made to Norman Albert Hampton, Special Officer appointed under section 28 of the said Ordinances, within the period of three months from the date specified in the said notice, such land would be declared the property of the Crown and dealt with on account of the Crown (*vide* Notice No. 7,465):

And whereas Andrew James Weerasinha Marambe made claim thereto, and Mungo Tennent Archibald, Special Officer appointed under section 28 of the said Ordinances, made due inquiry into such claim; and whereas the said claimant and I, with the consent of His Excellency the Governor, came to an agreement in writing dated the 25th day of November, 1920, concerning the said land, under section 4, sub-section (1), of the said Ordinances, whereby it was agreed that the said claimant should be declared the purchaser of the said land upon payment on or before the 28th day of February, 1921, to the Settlement Officer, of a sum of Rupees Four hundred and Eighteen only (Rs. 418), as the purchase amount of the said land; and whereas the said amount has been duly paid by the said claimant, he is hereby, in pursuance of the agreement afore-mentioned, declared to be the purchaser of the said land, as more fully described herein below:—

*Description of the Land referred to.*

The land commonly called or known as Kolongahamulahenyaya, situated in the village of Oligama, in the Giratalana korale of the Dewamedhi hatpattu of the Kurunegala District, in the North-Western Province, containing in extent 26 acres and 13 perches, and shown as lot 2 in block survey preliminary plan 1,692 and in the annexed diagram; and bounded as follows: on the north by the village limit of Paliyakotuwa, Kadurugahakumbura claimed by Marambe Dissa Mahatmaya and Tamby, Kadurugahakamatta claimed by Marambe Dissa Mahatmaya, Kadurugahakumbura claimed by Marambe Dissa Mahatmaya and Tamby, the village limit of Paliyakotuwa, the Gansabhawa road from Ambagahawewa to Lokurugama to be declared the property of the Crown under the Waste Lands Ordinances; on the east by the Gansabhawa road from Ambagahawewa to Lokurugama to be declared the property of the Crown under the Waste Lands Ordinances, the village limit of Lokurugama; on the south by the village limit of Lokurugama, the Gansabhawa road from Medagama to Hettipola to be declared the property of the Crown under the Waste Lands Ordinances, Kumbukgahamulawewa (tank and bund) to be declared the property of the Crown under the Waste Lands Ordinances, the Gansabhawa road from Medagama to Hettipola to be declared the property of the Crown under the Waste Lands Ordinances; on the west by Panduwawanuwaramukalana to be declared the property of the Crown under the Waste Lands Ordinances.

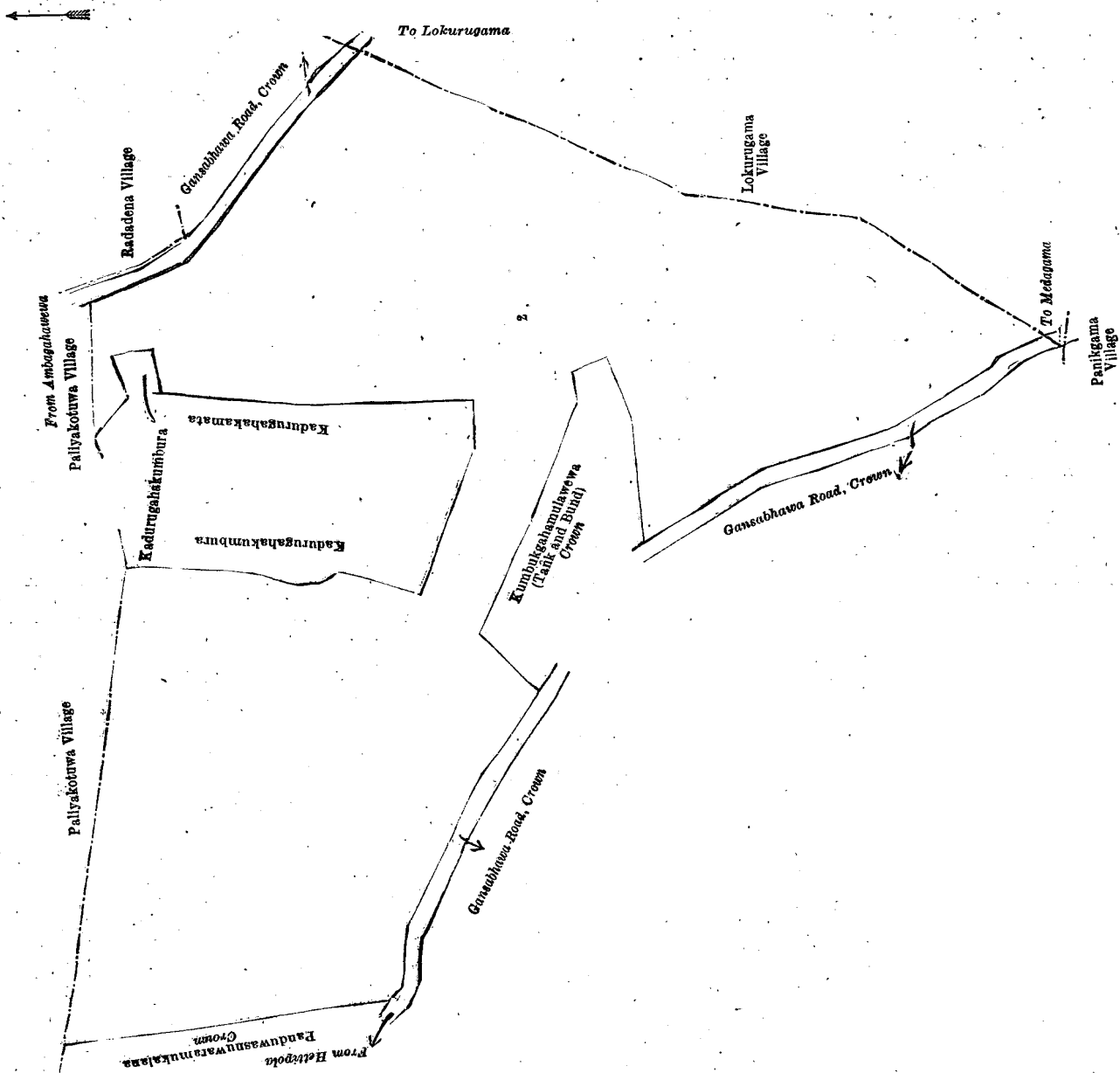
[For Diagram see page 1172.]

## Kurunegala S. O. No. 3,123.

Order under Section 2 of "The Waste Lands Ordinances of 1897, 1899, 1900, and 1903,"  
declaring Lands to be Crown Property.

In the matter of the lands commonly called or known as reservation for road, situate in the village of Paramaulla, in the Udukaha korale south of the Dambadeni hatpattu of the Kurunegala District, in the North-Western Province, and of "The Waste Lands Ordinances of 1897, 1899, 1900, and 1903."

THE notice required by section 1 of "The Waste Lands Ordinances of 1897, 1899, 1900, and 1903," having been duly published in manner prescribed by that section in respect of the above-named lands (*vide* Notice No. 7,786), and no claim having been made to the said lands or to any interest therein within the period of three months from the date specified in the said notice, I, Norman Albert Hampton, Special Officer appointed under section 28 of the said Ordinances, under and by virtue of the powers vested in me in that behalf by section 2 of the said Ordinances, do hereby on this 17th day of July, 1921, order and declare that the said lands, as more fully described herein below, situate in the village of Paramaulla, in the Udukaha korale south of the Dambadeni hatpattu of the Kurunegala District, in the North-Western Province, and shown as lots 28, 28E, 29, 29B, 29D, 29F, 31C, 31E, 34, 38, and 40 in block survey preliminary plan 468 and in the annexed diagrams, and containing in extent 3 roods and 38 perches, are the property of the Crown.



Surveyor-General's Office,  
Colombo, March 31, 1921.

Scale of 4 Chains to an Inch.

May 20, 1921.

M. T. ARCHIBALD,  
Special Officer.

G. K. THORNHILL,  
for Surveyor-General.

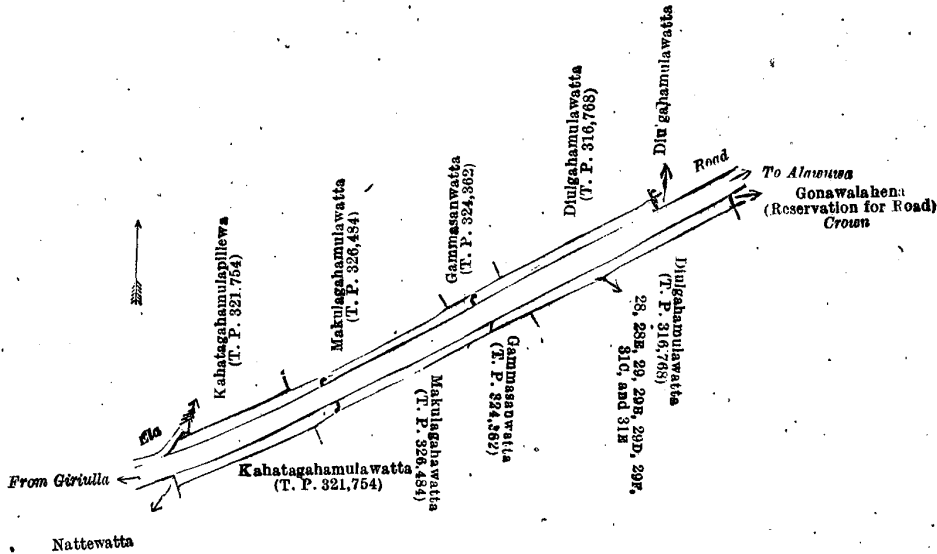
*Description of the Lands referred to.*

The following lots situated in the village of Paramaulla, in the Udukaha korale south of the Dambadeni hatpattu of the Kurunegala District, in the North-Western Province, as described in the annexed diagrams:—

I.—Block survey preliminary plan 468.

Lot.	Name of Land.	Extent, A. R. P.	Lot.	Name of Land.	Extent, A. R. P.
28	Reservation for road..	0 0 14	29F	Reservation for road	0 0 18
28E	Do.	0 0 17	31c	Do.	0 0 6
29	Do.	0 0 15	31E	Do.	0 0 26
29B	Do.	0 0 19			
29D	Do.	0 0 7			0 3 2

and bounded as follows: on the north by an ela, Kahatagahamulapillewa sold by the Crown (T. P. 321,754), Makulagahamulawatta sold by the Crown (T. P. 326,484), Gammasanwatta sold by the Crown (T. P. 324,362), Diulgahamulawatta sold by the Crown (T. P. 316,768); on the east by Diulgahamulawatta claimed by Subasingha Mudiyansele Kiri Banda. Gonawalahena (reservation for road) declared to be the property of the Crown under the Waste Lands Ordinances; on the south by Diulgahamulawatta sold by the Crown (T. P. 316,768), Gammasanwatta sold by the Crown (T. P. 324,362), Makulagahawatta sold by the Crown (T. P. 326,484), Kahatagahamulawatta sold by the Crown (T. P. 321,754); on the west by Nattewatta claimed by Subasingha Mudiyansele Kiri Banda, ex Police Officer.

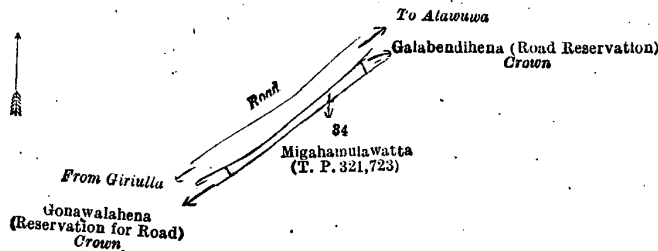


Surveyor-General's Office,  
Colombo, October 18, 1920.  
Lot. Name of Land.  
34 .. Reservation for road

Scale of 4 Chains to an Inch.  
II.—Block survey preliminary plan 468.

F. J. SALMON,  
for Acting Surveyor-General.  
Extent, A. R. P.  
0 0 15

and bounded as follows : on the north by a road from Giriulla to Alawuwa, Galabendihena (road reservation) declared to be the property of the Crown under the Waste Lands Ordinances ; on the east by Galabendihena (road reservation) declared to be the property of the Crown under the Waste Lands Ordinances, Migahamulawatta sold by the Crown (T. P. 321,723) ; on the south by Migahamulawatta sold by the Crown (T. P. 321,723), Gonawalahena (reservation for road) declared to be the property of the Crown under the Waste Lands Ordinances ; on the west by Gonawalahena (reservation for road) declared to be the property of the Crown under the Waste Lands Ordinances, the road from Giriulla to Alawuwa.

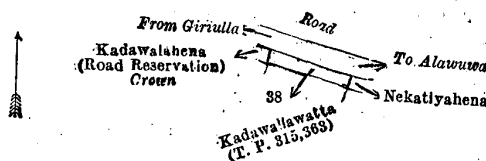


Surveyor-General's Office,  
Colombo, October 18, 1920.  
Lot. Name of Land.  
38 .. Reservation for road

Scale of 4 Chains to an Inch.  
III.—Block survey preliminary plan 468.

F. J. SALMON,  
for Acting Surveyor-General.  
Extent, A. R. P.  
0 0 11

and bounded as follows : on the north by a road from Giriulla to Alawuwa ; on the east by Nekatiyahena (private) ; on the south by Kadawallawatta sold by the Crown (T. P. 315,363) ; and on the west by Kadawalahena (road reservation) declared to be the property of the Crown under the Waste Lands Ordinances.




Surveyor-General's Office,  
Colombo, October 18, 1920.  
Lot. Name of Land.  
40 .. Reservation for road

Scale of 4 Chains to an Inch.  
IV.—Block survey preliminary plan 468.

F. J. SALMON,  
for Acting Surveyor-General.  
Extent, A. R. P.  
0 0 10

and bounded as follows : on the north by Galwalakumburapillewa (private), an ela ; on the east by an ela ; on the south by the road from Alawuwa to Giriulla ; on the west by Welikumburapillewahena (road reservation) declared to be the property of the Crown under the Waste Lands Ordinances.



Surveyor-General's Office,  
Colombo, October 18, 1920.

Scale of 4 Chains to an Inch.  
N. A. HAMPTON,  
Special Officer.

F. J. SALMON,  
for Acting Surveyor-General.

July 17, 1921.

**Order under Section 4, Sub-section (1), of "The Waste Lands Ordinances of 1897, 1899, 1900, and 1903,"  
declaring Lands to be Crown Property.**

In the matter of the lands commonly called or known as Dawatagahalanda, situate in the village of Kottawa, in Palle pattuwa of Hewagam korale, in the Colombo District of the Western Province, and of "The Waste Lands Ordinances of 1897, 1899, 1900, and 1903."

WHEREAS in pursuance of section 1 of the said Ordinances it was duly declared and notified on the 26th day of November, 1920, that if no claim to the lands commonly called or known as Dawatagahalanda, situated in the village of Kottawa, in the Palle pattuwa of Hewagam korale, in the Colombo District of the Western Province, containing in extent 2 roods and 27 perches, and shown as lots 1 and 2 in preliminary plan 17,049 and in the annexed diagram, was made to the Assistant Government Agent of the Colombo and Negombo Districts, within the period of three months from the date specified in the said notice, such lands would be declared to be the property of the Crown and dealt with on account of the Crown (*vide* Notice No. 7,684):

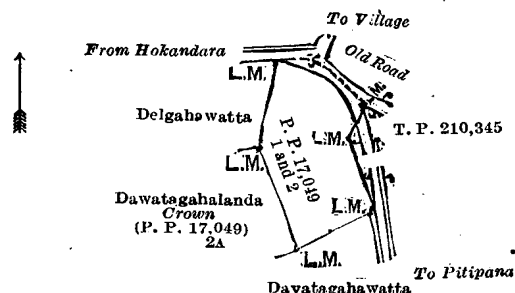
And whereas Neluketiyage Punchi Nona of Kottawa made claim thereto, and Mr. Hubert Ernest Newnham, Assistant Government Agent, Colombo and Negombo Districts, made due inquiry into such claim; and whereas the said claimant and the aforesaid Mr. Hubert Ernest Newnham came to an agreement in writing dated April 20, 1921, whereby in consideration of the said claimant being declared the owner of lot 2A of the notice and of preliminary plan 17,049 withdrew her claim to the above-mentioned lots 1 and 2 of this order; I, Hubert Ernest Newnham, Assistant Government Agent, Colombo and Negombo Districts, under and by virtue of the powers vested in me in that behalf by section 4, sub-section (1), of the said Ordinances, do hereby on this 11th day of July, 1921, order and declare, under section 4, sub-section (1), of the said Ordinances that the said lots, as more fully described herein below, are the property of the Crown.

*Description of the Lands referred to.*

The following lots situated in the village of Kottawa, in the Palle pattuwa of Hewagam korale, in the Colombo District of the Western Province, as described in the annexed diagram:—

		Preliminary plan 17,049.			Extent, A. R. P.		
Lot.	Name of Land.						
1	Dawatagahalanda				0	1	3
2	Do.				0	1	24
					0 2 27		

and bounded as follows: on the north by a road from Hokandara to the village; on the north-east by an old road; on the east by the road to Pitipana and by land depicted in title plan No. 210,345; on the south by Dawatagahawatta claimed by N. Punchi Nona and others; on the west by Dawatagahalanda claimed by the Crown (P. P. 17,049/2A) and by Delgahawatta claimed by K. Thepanis Alwis and another.



Surveyor-General's Office,  
Colombo, June 20, 1921.

Scale of 4 Chains to an Inch.

C. H. VINCE,  
for Surveyor-General.

July 11, 1921.

H. E. NEWNHAM,  
Assistant Government Agent.

**Order under Section 4, Sub-section (1), of "The Waste Lands Ordinances of 1897, 1899, 1900, and 1903,"  
admitting Land to be Private Property.**

In the matter of the land commonly called or known as Dawatagahalanda, situated in the village of Kottawa, in Palle pattuwa of Hewagam korale, in the Colombo District of the Western Province, and of "The Waste Lands Ordinances of 1897, 1899, 1900, and 1903."

WHEREAS in pursuance of section 1 of the said Ordinances it was duly notified on the 26th day of November, 1920, that if no claim to the land commonly called or known as Dawatagahalanda, situated in the village of Kottawa, in the Palle pattuwa of Hewagam korale, in the Colombo District of the Western Province, containing in extent 1 rood and 22 perches, and shown as lot 2A in preliminary plan 17,049, was made to the Assistant Government Agent of the Colombo and Negombo Districts, within the period of three months from the date specified in the said notice, such land would be declared the property of the Crown and dealt with on account of the Crown (*vide* Notice No. 7,684):

And whereas Neluketiyage Punchi Nona of Kottawa made claim thereto, and I, Hubert Ernest Newnham, Assistant Government Agent of the Colombo and Negombo Districts, made due inquiry into such claim; I do hereby in pursuance of the agreement dated the 20th day of April, 1921, admit the claim of the said claimant to the said lot, as more fully described herein below, under section 4, sub-section (1), of the said Ordinances.

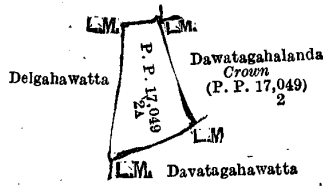
*Description of the Land referred to.*

The following lot situated in the village of Kottawa, in Palle pattuwa of Hewagam korale, in the Colombo District of the Western Province, as described in the annexed diagram:—

		Preliminary plan 17,049.			Extent, A. R. P.		
Lot.	Name of Land.						
2A	Dawatagahalanda				0	1	22

and bounded as follows: on the north and west by Delgahawatta claimed by K. Thepanis Alwis and another; on the south by Dawatagahawatta claimed by N. Punchi Nona and others; and on the east by Dawatagahalanda claimed by the Crown (P. P. 17,049/2).





Surveyor-General's Office,  
Colombo, June 20, 1921.

Scale of 4 Chains to an Inch.

C. H. VINCE,  
for Surveyor-General.

July 11, 1921.

H. E. NEWNHAM,  
Assistant Government Agent.

**Order under Section 2 of "The Waste Lands Ordinances of 1897, 1899, 1900, and 1903,"  
declaring Lands to be Crown Property.**

In the matter of the lands commonly called or known as Awpolamulla and Kekunagodella, situate in the village of Panaluwa, in Meda pattuwa of Hewagam korale, in the Colombo District of the Western Province, and of "The Waste Lands Ordinances of 1897, 1899, 1900, and 1903."

THE notice required by section 1 of "The Waste Lands Ordinances of 1897, 1899, 1900, and 1903," having been duly published in manner prescribed by that section in respect of the above-named lands (*vide* Notice No. 7,825), and no claim having been made to the said lands or to any interest therein within the period of three months from the date specified in the said notice, I, Hubert Ernest Newnham, Assistant Government Agent of the Colombo and Negombo Districts, under and by virtue of the powers vested in me in that behalf by section 2 of the said Ordinances, do hereby on this 20th day of July, 1921, order and declare that the said lands, as more fully described herein below, situate in the village of Panaluwa, in the Meda pattuwa of Hewagam korale, in the Colombo District of the Western Province, and shown as lots 1 and 2 in preliminary plan 16,629 and in the annexed diagrams therefrom, and containing in extent 3 acres and 9 perches, are the property of the Crown.

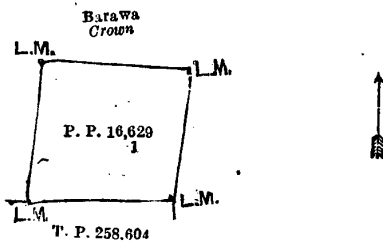
*Description of the Lands referred to.*

The following lots situated in the village of Panaluwa, in Meda pattuwa of Hewagam korale, in the Colombo District of the Western Province, as described in the annexed diagrams:—

I.—Preliminary plan 16,629.

Lot.	Name of Land.	Extent, A. R. P.
1	Awpolamulla	1 0 7

and bounded as follows: on the north and east by Barawa claimed by the Crown; on the south by land depicted in title plan No. 258,604; and on the west by Barawa claimed by the Crown.



Surveyor-General's Office,  
Colombo, January 14, 1921.

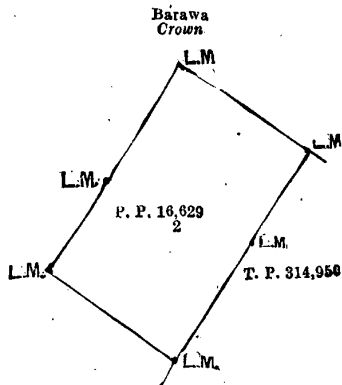
Scale of 4 Chains to an Inch.

C. H. VINCE,  
for Surveyor-General.

II.—Preliminary plan 16,629.

Lot.	Name of Land.	Extent, A. R. P.
1	Kekunagodella	2 0 2

and bounded as follows: on the north-east by Barawa claimed by the Crown; on the south-east by land depicted in title plan No. 314,950; and on the south-west and north-west by Barawa claimed by the Crown.



Surveyor-General's Office,  
Colombo, January 14, 1921.

Scale of 4 Chains to an Inch.

C. H. VINCE,  
for Surveyor-General.

July 20, 1921.

H. E. NEWNHAM,  
Assistant Government Agent.

## PRELIMINARY NOTICES.

### Kurunegala Notice No. 7,941.

#### Notice under "The Waste Lands Ordinances of 1897, 1899, 1900, and 1903."

TAKE notice that unless within three months from September 2, 1921, the persons, if any, who claim any interest in the lands hereinafter mentioned or in any one or more of such lands or to some interest therein make claim in person or in writing to the said lands or to any of them or to some interest therein to N. A. Hampton, Esq., Special Officer appointed under section 28 of "The Waste Lands Ordinances of 1897, 1899, 1900, and 1903," at his office at Colombo:

Such Special Officer, in pursuance of the powers vested in him by the said Ordinances, will declare by writing under his hand that the said lands, or such of them as to which no claim has been made, are the property of the Crown.

N. A. HAMPTON,  
Special Officer.

NOTE.—A claim to a right of way over the said lands or any of them is a claim to an interest in the land or lands.

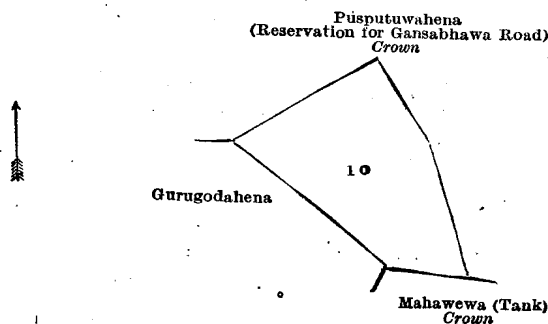
#### Description of the Lands referred to.

The following lots situated in the village of Kurundukumbura, in the Giratalane korale of the Dewamedhi hatpattu of the Kurunegala District, in the North-Western Province, as described in the annexed diagrams:—

#### I.—Block survey preliminary plan 1,679.

Lot.	Name of Land.	Extent, A. R. P.
10	Gurugodapillewa	1 1 16

and bounded as follows: on the north and east by Pusputuwahena (reservation for Gansabhawa road) declared to be the property of the Crown under the Waste Lands Ordinances; on the south by Mahawewa (tank) claimed by the Crown, Gurugodahena claimed by Tennakoon Mudiyansele Malhami and others; on the west by Gurugodahena claimed by Tennakoon Mudiyansele Malhami and others, Pusputuwahena (reservation for Gansabhawa road) declared to be the property of the Crown under the Waste Lands Ordinances.



Surveyor-General's Office,  
Colombo, July 22, 1921.

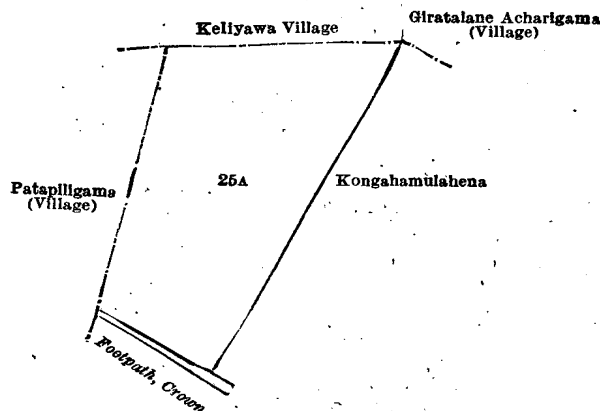
Scale of 4 Chains to an Inch.

G. K. THORNHILL,  
for Surveyor-General.

#### II.—Block survey preliminary plan 1,679.

Lot.	Name of Land.	Extent, A. R. P.
25A	Kongahamulahena	2 3 9

and bounded as follows: on the north by the village limit of Keliyawa; on the east by Kongahamulahena, claimed by Tennakoon Mudiyansele Punchirala and another; on the south by a footpath declared to be the property of the Crown under the Waste Lands Ordinances; on the west by the village limit of Patapilligama.



Surveyor-General's Office,  
Colombo, July 22, 1921.

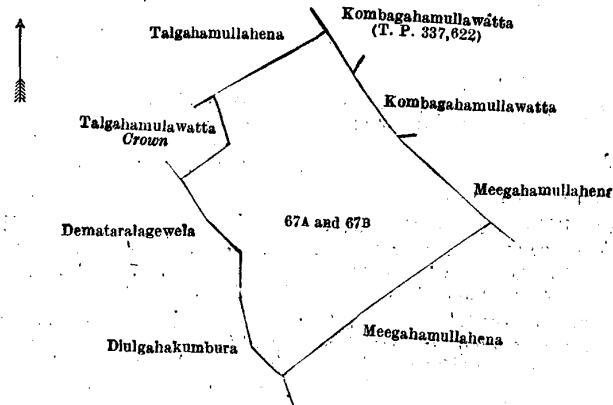
Scale of 4 Chains to an Inch.

G. K. THORNHILL,  
for Surveyor-General.

III.—Block survey preliminary plan, 1,679.

Lot.	Name of Land.	Extent, A. R. P.
67A	Meegahamullahena	1 2 3
67B	Do.	1 1 30
		<hr/> 2 3 33

and bounded as follows: on the north by Talgahamullahena, sold by the Crown, Kombaghamullawatta sold by the Crown (T. P. 337,622), Kombaghamullawatta sold by the Crown; on the east by Meegahamullahena claimed by Tennakoon Mudiyansele Kiri Banda and others, Meegahamullahena claimed by Tennakoon Mudiyansele Mudalihamy and another; on the south by Meegahamullahena claimed by Tennakoon Mudiyansele Mudalihamy and another; Diulgahakumbura claimed by Tennakoon Mudiyansele Ran Menika and another; on the west by Diulgahakumbura claimed by Tennakoon Mudiyansele Ranmenika and another, Demataralagewela claimed by Tennakoon Mudiyansele Punchirala and others, Talagahamullawatta claimed by the Crown, Talgahamullahena sold by the Crown.



Surveyor-General's Office  
Colombo, July 22, 1921.

Scale of 4 Chains to an Inch.

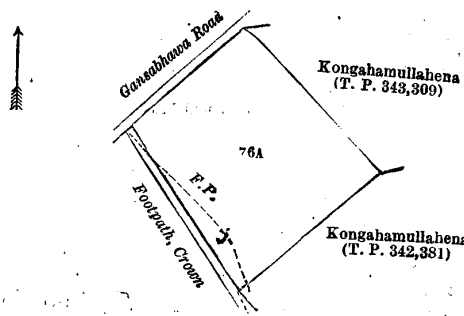
G. K. THORNHILL,  
for Surveyor-General.

IV.—Block survey preliminary plan 1,679.

Lot.	Name of Land.	Extent, A. R. P.
76A	Kongahamullahena	1 3 4

(Exclusive of the path passing through the land).

and bounded as follows: on the north by a Gansabhawa road, Kongahamullahena sold by the Crown (T. P. 343,309); on the east by Kongahamullahena sold by the Crown (T. P. 343,309), Kongahamullahena sold by the Crown (T. P. 342,381); on the south by Kongahamullahena sold by the Crown (T. P. 342,381), a footpath declared to be the property of the Crown under the Waste Lands Ordinances; on the west by a footpath declared to be the property of the Crown under the Waste Lands Ordinances; a Gansabahawa road.



Surveyor-General's Office,  
Colombo, July 22, 1921.

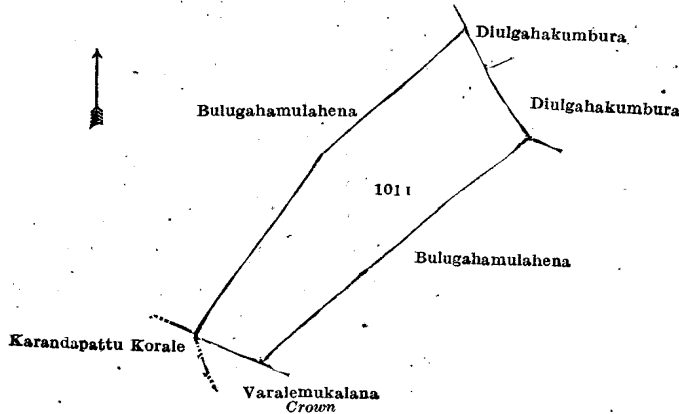
Scale of 4 Chains to an Inch.

G. K. THORNHILL,  
for Surveyor-General.

V.—Block survey preliminary plan 1,679.

Lot.	Name of Land.	Extent, A. R. P.
101 r	Bulugahamulahena	1 3 26

and bounded as follows: on the north by Bulugahamulahena claimed by Tennakoon Mudiyansele Kiri Banda and others; on the east by Diulgahakumbura claimed by Tennakoon Mudiyansele Ranmenika and another, Diulgahakumbura claimed by Tennakoon Mudiyansele Appuhami and others, Bulugahamulahena claimed by Tennakoon Mudiyansele Ukku Banda and others; on the south by Bulugahamulahena claimed by Tennakoon Mudiyansele Ukku Banda and others, Varalemukalana claimed by the Crown; on the west by Bulugahamulahena claimed by Tennakoon Mudiyansele Kiri Banda and others.



Surveyor-General's Office,  
Colombo, July 22, 1921.

Scale of 4 Chains to an Inch.  
Kurunegala S.O. 75—1921.

G. K. THORNHILL,  
for Surveyor-General.

**Kurunegala Notice No. 7,942.**

**Notice under "The Waste Lands Ordinances of 1897, 1899, 1900, and 1903."**

TAKE notice that unless within three months from September 2, 1921, the persons, if any, who claim any interest in the lands hereinafter mentioned or in any one or more of such lands or to some interest therein make claim in person or in writing to the said lands or any of them or to some interest therein to N. A. Hampton, Esq., Special Officer appointed under section 28 of "The Waste Lands Ordinances of 1897, 1899, 1900, and 1903," at his office at Colombo :

Such Special Officer, in pursuance of the powers vested in him by the said Ordinances, will declare by writing under his hand that the said lands, or such of them as to which no claim has been made, are the property of the Crown.

N. A. HAMPTON,  
Special Officer.

NOTE.—A claim to a right of way over the said lands or any of them is a claim to an interest in the land or lands.

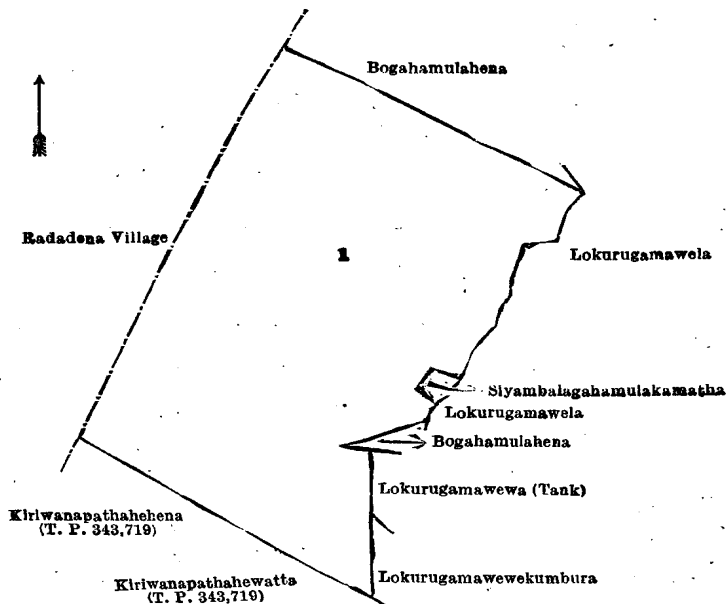
*Description of the Lands referred to.*

The following lots situated in the village of Lokurugama, in the Giratalane korale of the Dewamede hatpattu of the Kurunegala District, in the North-Western Province, as described in the annexed diagrams :—

I.—Block survey preliminary plan 1,700.

Lot.	Name of Land.	Extent, A. R. P.
1	Bogahamulahena	6 3 19

and bounded as follows : on the north by the village limit of Radadena, Bogahamulahena, claimed by Henayaka Mudiyansele Menikrala, *ex-Arachchi* and Kiri Etana ; on the east by Bogahamulahena claimed by Heneyaka Mudiyansele Menikrala, *ex-Arachchi* and Kiri Etana, Lokurugamawela claimed by Wadu Vidanelage Pina Naide and others, Siyambalagahamulakamatha claimed by Wadu Vidanelage Tikiri Appu Naide, Lokurugamawela claimed by Wadu Vidanelage Pina Naide and others, Bogahamulahena claimed by Wadu Vidane Naidelage Pina Naide and others, Lokurugamawewa (tank) claimed by Wadu Vidanelage Tikiri Appu Naide and another, Lokurugamawewekumbura claimed by Wadu Vidanelage Pina Naide and another ; on the south by Kiriwanapathahewatta sold by the Crown (T.P. 343,719), Kiriwanapathahewatta sold by the Crown (T. P. 343,719) ; on the west by Kiriwanapathahewatta sold by the Crown (T. P. 343,719), the village limit of Radadena.



Surveyor-General's Office,  
Colombo, July 8, 1921.

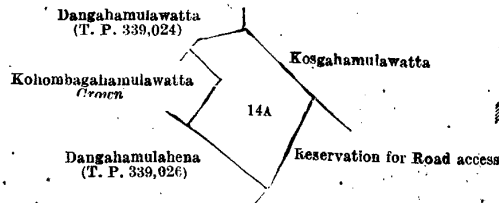
Scale of 4 Chains to an Inch.

G. K. THORNHILL,  
for Surveyor-General.

## II.—Block survey preliminary plan 1,700.

Lot.	Name of Land.	Extent, A. R. P.
14A	Dangahamulahena	0 2 23

and bounded as follows : on the north by Dangahamulawatta sold by the Crown (T. P. 339,024), Kosgahamulawatta claimed by Wadu Vidanelage Pina Naide and others ; on the east by Kosgahamulawatta claimed by Wadu Vidanelage Pina Naide and others, reservation for road access ; on the south by reservation for road access, Dangahamulahena sold by the Crown (T. P. 339,026) ; on the west by Dangahamulahena sold by the Crown (T. P. 339,026), Kohombagahamulawatta belonging to the Crown, Dangahamulawatta sold by the Crown (T. P. 339,024).



Surveyor-General's Office,  
Colombo, July 18, 1921.

Scale of 4 Chains to an Inch.

G. K. THORNHILL,  
for Surveyor-General.

## III.—Block survey preliminary plan 1,700.

Lot.	Name of Land.	Extent, A. R. P.	Lot.	Name of Land.	Extent, A. R. P.
14	Talgahamulahena	3 0 28	24G	Bogahamulahena	1 0 32
14C	Kajugahamulawatta	0 1 38		(exclusive of the road passing through the land.)	
14D	Kajugahamulawattahena	0 1 28			
24D	Kongahamulahena	7 3 39			
24E	Bogahamulahena	0 2 21			13 3 26

and bounded as follows : on the north by Kahatagahakumbura claimed by Medagampolaralage Ukku Menika, Dangahamulawatta sold by the Crown (T. P. 339,024), Dangahamulawatta sold by the Crown (T. P. 339,024), Kohombagahamulawatta belonging to the Crown, Dangahamulahena sold by the Crown (T. P. 339,026), a road from Hettipola to Ihala Migaspitiya, reservation for road access, Kosgahamulawatta claimed by Wadu Vidanelage Pina Naide and others ; on the east by the village limit of Ihala Migaspitiya, a road from Ihala Migaspitiya to Hettipola, a road from Ihala Migaspitiya to Panikgama (the village limit of Gorakagahakotuwa) ; on the south by the road from Ihala Migaspitiya to Panikgama (the village limit of Gorakagahakotuwa), the village limit of Panikgama ; on the west by the village limit of Panikgama, Kahatagahamulahena claimed by Wadu Vidanelage Pina Naide and others, Alutwewa (tank) claimed by the Crown, Kolangahamulahena claimed by Wadu Vidane Naidelage Pina Naide and others, reservation for road access, Dangahamulawatta belonging to the Crown.

NOTE.—the following lot lying within the above-mentioned boundaries is excluded from this part of the notice, and its acreage of 1 acre 2 roods and 36 perches is not included in the acreage of 13 acres 3 roods and 26 perches given above :—

## Block survey preliminary plan 1,700.

Lot.	Name of Land.	Extent, A. R. P.
24E	Kahatagahamulahena	1 2 36

[For Diagram see page 1180.]

## Kurunegala Notice No. 7,943.

## Notice under "The Waste Lands Ordinances of 1897, 1899, 1900, and 1903."

TAKE notice that unless within three months from September 2, 1921, the persons, if any, who claim any interest in the land hereinafter mentioned make claim in person or in writing to the said land or to some interest therein to N. A. Hampton, Esq., Special Officer appointed under section 28 of "The Waste Lands Ordinances of 1897, 1899, 1900, and 1903," at his office at Colombo :

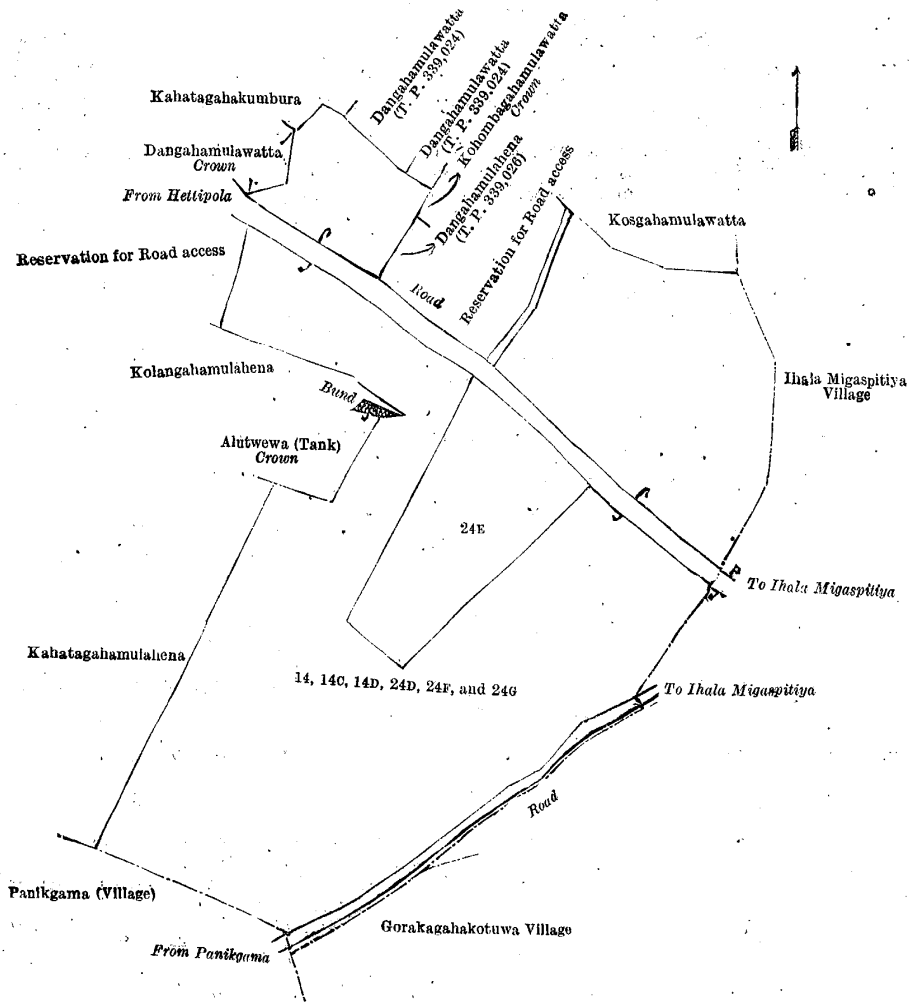
Such Special Officer, in pursuance of the powers vested in him by the said Ordinances, will declare by writing under his hand that the land, to which no claim has been made, is the property of the Crown.

N. A. HAMPTON,  
Special Officer.

NOTE.—A claim to a right of way over the said land is a claim to an interest in the land.

## Description of the Land referred to.

The land commonly called or known as Palugahamulahena, situated in the village of Hemmullegama, in the Giratalane korale of the Dewameddi hatpattu of the Kurunegala District, in the North-Western Province, containing in extent 6 acres 1 rood and 9 perches, shown as lot 15 in block survey preliminary plan 1,701 and in the annexed diagram ; and



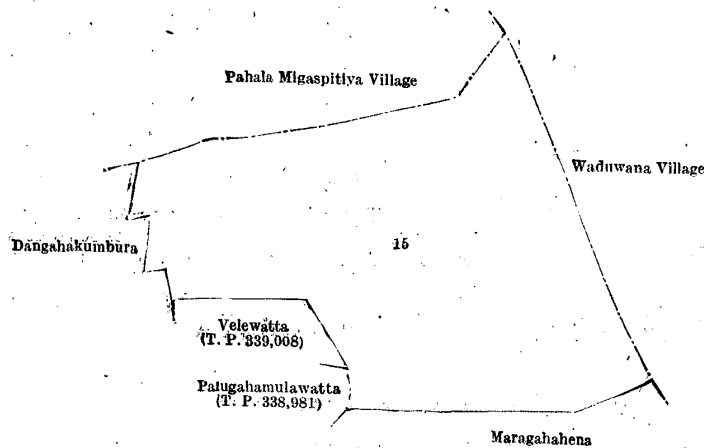
Surveyor-General's Office,  
Colombo, July 18, 1921.

Scale of 4 Chains to an Inch.

G. K. THORNHILL,  
for Surveyor-General.

Kurunegala S. O. 76—1921.

bounded as follows : on the north by the village limit of Pahala Migaspitiya ; on the east by the village limit of Waduwana ; on the south by Maragahahena claimed by Rantirampidureyalage Punchi and Kotambapitiye Bada ; on the west by Palugahamulawatta sold by the Crown (T. P. 338,981), Velewatta sold by the Crown (T. P. 339,008), Dangahakumbura claimed by Keenagahapitiya Arachhige Sittappu and others.



Surveyor-General's Office,  
Colombo, July 18, 1921.

Scale of 4 Chains to an Inch.

G. K. THORNHILL,  
for Surveyor-General.

Kurunegala S. O. 77—1921.

**Kurunegala Notice No. 7,944.**

**Notice under "The Waste Lands Ordinances of 1897, 1899, 1900, and 1903."**

TAKE notice that unless within three months from September 2, 1921, the persons, if any, who claim any interest in the land hereinafter mentioned make claim in person or in writing to the said land or to some interest therein to N. A. Hampton, Esq., Special Officer appointed under section 28 of "The Waste Lands Ordinances of 1897, 1899, 1900, and 1903," at his office at Colombo :

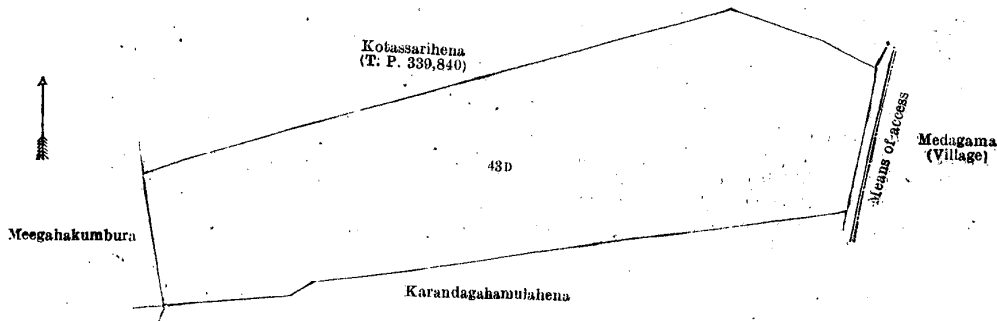
Such Special Officer, in pursuance of the powers vested in him by the said Ordinances, will declare by writing under his hand that the land, to which no claim has been made, is the property of the Crown.

N. A. HAMPTON,  
Special Officer.

NOTE.—A claim to a right of way over the said land is a claim to an interest in the land.

*Description of the Land referred to.*

The land commonly called or known as Kotassarihena, situated in the village of Tengodagedara, in the Giratalane korale of the Dewameddi hatpattu of the Kurunegala District, in the North-Western Province, containing in extent 7 acres, shown as lot 43D in block survey preliminary plan 1,691 and in the annexed diagram ; and bounded as follows : on the north by Kotassarihena sold by the Crown (T. P. 339,840) ; on the east by means of access (the village limit of Medagama) ; on the south by Karandagahamulahena claimed by Tennakoon Mudiyansele Appuhamy ; on the west by Meegahakumbura claimed by Tennakoon Mudiyansele Ranhamy and others.



Surveyor-General's Office,  
Colombo, July 18, 1921.

Scale of 4 Chains to an Inch.

G. K. THORNHILL,  
for Surveyor-General.

Kurunegala S. O. 78—1921.

**Kurunegala Notice No. 7,945.**

**Notice under "The Waste Lands Ordinances of 1897, 1899, 1900, and 1903."**

TAKE notice that unless within three months from September 2, 1921, the persons, if any, who claim any interest in the lands hereinafter mentioned or in any one or more of such lands or to some interest therein make claim in person or in writing to the said lands or any of them or to some interest therein to N. A. Hampton, Esq., Special Officer appointed under section 28 of "The Waste Lands Ordinances of 1897, 1899, 1900, and 1903," at his office at Colombo :

Such Special Officer, in pursuance of the powers vested in him by the said Ordinances, will declare by writing under his hand that the said lands, or such of them as to which no claim has been made, are the property of the Crown.

N. A. HAMPTON,  
Special Officer.

NOTE.—A claim to a right of way over the said lands or any of them is a claim to an interest in the land or lands.

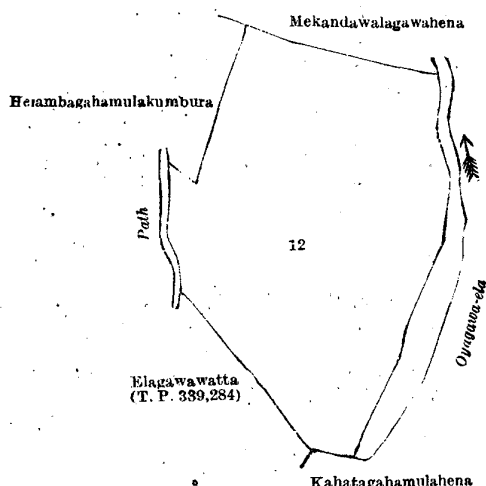
*Description of the Lands referred to.*

The following lots situated in the village of Kotambepitiya, in the Giratalane korale of the Dewameddi hatpattu of the Kurunegala District, in the North-Western Province, as described in the annexed diagrams :—

I.—Block survey preliminary plan 1,713.

Lot.	Name of Land.	Extent, A. R. P.
12	Kahatagahamulahena	4 1 11

and bounded as follows : on the north by Mekandawajagawahena claimed by Horatalpedidurayalage Ukkuwa and others ; on the east by Oyagawa-ela ; on the south by Kahatagahamulahena claimed by Horatalpedidurayalage Ukkuwa and others, Elagawawatta sold by the Crown (T. P. 339,284) ; on the west by Elagawawatta sold by the Crown (T. P. 339,284), path, Helambagahamulakumbura claimed by Horatalpedidurayalage Aruma.



Surveyor-General's Office,  
Colombo, July 18, 1921.

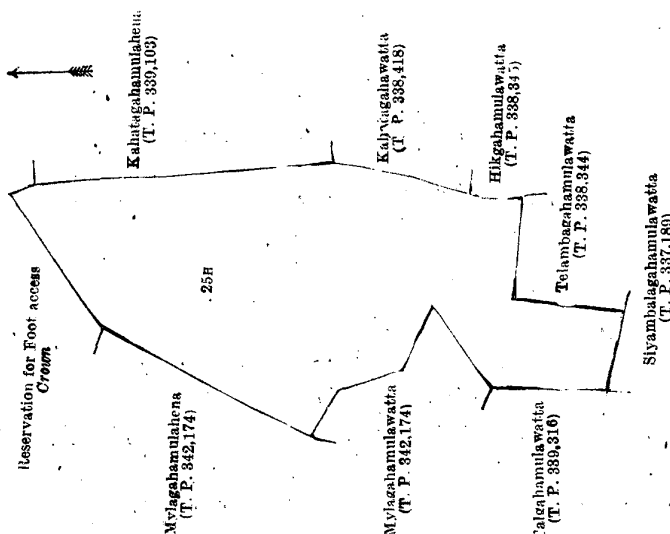
Scale of 4 Chains to an Inch.

G. K. THORNHILL,  
for Surveyor-General.

II.—Block survey preliminary plan 1,713.

Lot.	Name of Land.	Extent, A. R. P.
25H	Mylaghamulahena	5 0 28

and bounded as follows : on the north by reservation for foot access claimed by the Crown ; on the east by Kahataghamulahena sold by the Crown (T. P. 339,103), Kahatagawatta sold by the Crown (T. P. 338,418), Higgahamulawatta sold by the Crown (T. P. 338,345) ; on the south by Telambaghamulawatta sold by the Crown (T. P. 338,344), Siyambalaghamulawatta sold by the Crown (T. P. 337,189) ; on the west by Talgahamulawatta sold by the Crown (T. P. 339,316), Mylaghamulawatta sold by the Crown (T. P. 342,174), Mylaghamulahena sold by the Crown (T. P. 342,174), reservation for foot access claimed by the Crown.



Surveyor-General's Office,  
Colombo, July 18, 1921.

Scale of 4 Chains to an Inch.

G. K. THORNHILL,  
for Surveyor-General.

Kurunegala S. O. 79—1921.

Colombo Notice No. 7,946.

Notice under "The Waste Lands Ordinances of 1897, 1899, 1900, and 1903."

TAKE notice that unless within three months from September 2, 1921, the persons, if any, who claim any interest in the land hereinafter mentioned appear before the Assistant Government Agent of the Colombo and Negombo Districts of the Western Province, at his office in Colombo, and make claim in person or in writing to the said land or to some interest therein :

Such Assistant Government Agent, in pursuance of the powers in him vested by the said Ordinances, will declare by writing under his hand that the said land, to which no claim has been made, is the property of the Crown.

H. E. NEWNHAM,  
Assistant Government Agent.

NOTE.—A claim to a right of way over the said land is a claim to an interest in the said land.

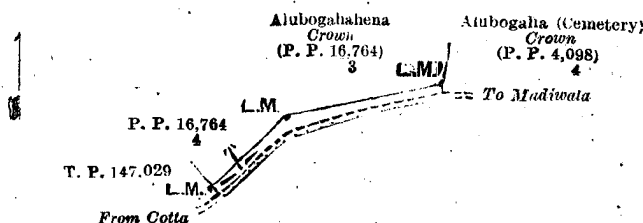


*Description of the Land referred to.*

The following lot situated in the village of Udahamulla, in Palle pattuwa of Salpiti korale, in the Colombo District of the Western Province, as described in the annexed diagram:—

Lot.	Name of Land.	Preliminary plan 16,764.	Extent, A. R. P.
4	Alubogahahena (reservation for road)		0 0 15

and bounded as follows: on the north by Alubogahahena claimed by the Crown (P. P. 16,764/3); on the east by Alubogaha (cemetery) claimed by the Crown (P. P. 4,098/4); on the south by the road from Cotta to Madiwala; and on the west by land depicted in title plan No. 147,029.



Surveyor-General's Office,  
Colombo, March 10, 1921.

Scale of 4 Chains to an Inch.

C. R. LUNDIE,  
for Surveyor-General.

**Uva Notice No. 7,947.****Notice under "The Waste Lands Ordinances of 1897, 1899, 1900, and 1903."**

TAKE notice that unless within three months from September 2, 1921, the persons, if any, who claim any interest in the lands hereinafter mentioned or in any one or more of such lands appear before the Government Agent of the Province of Uva, and make claim in person or in writing to the said lands or any of them or to some interest therein:

Such Government Agent, in pursuance of the powers in him vested by the said Ordinances, will declare by writing under his hand that the said lands or such of them, to which no claim has been made, are the property of the Crown.

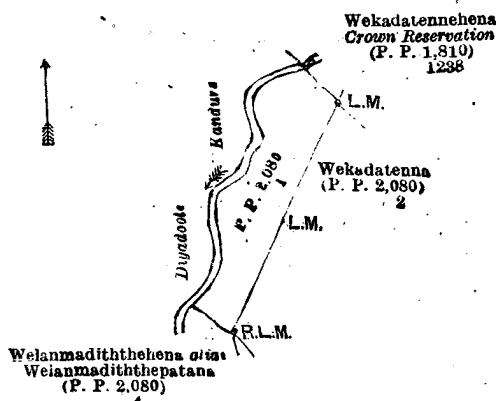
R. N. THAINE,  
Government Agent.

*Description of the Lands referred to.*

The following lots situated in the village Wegama, in Bogoda korale of the Yatikinda division, Badulla District, Province of Uva:—

Lot.	Name of Land.	I.—Preliminary plan 2,080.	Extent, A. R. P.
1	Wekadatenna (reservation for Diyadoole-kandura)		0 2 28

and bounded as follows: on the north by Wekdatennehena, Crown reservation (lot 1238 in preliminary plan 1,810); on the east by Wekdatenna (lot 2 in preliminary plan 2,080) claimed by Palaniappa of Narangala; on the south by Welanmadiththehena *alias* Welanmadiththeapatana (lot 4 in preliminary plan 2,080) claimed by K. R. Sarie; and on the west by Diyadoole-kandura.



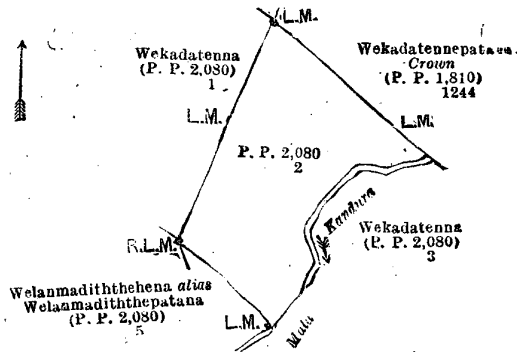
Surveyor-General's Office,  
Colombo, May 19, 1920.

Scale of 4 Chains to an Inch.

C. H. VINCE,  
for Surveyor-General.

Lot.	Name of Land.	II.—Preliminary plan 2,080.	Extent, A. R. P.
2	Wekadatenna		1 2 25

and bounded as follows: on the north by Wekdatennepatana (lot 1244 in preliminary plan 1,810) claimed by the Crown; on the east by Malakandura and Wekdatenna (lot 3 in preliminary plan 2,080) claimed by Palaniappa of Narangala; on the south by Welanmadiththehena *alias* Welanmadiththeapatana (lot 5 in preliminary plan 2,080) claimed by K. R. Sarie; and on the west by Wekdatenna (lot 1 in preliminary plan 2,080) claimed by Palaniappa of Narangala.



Surveyor-General's Office,  
Colombo, May 19, 1920.

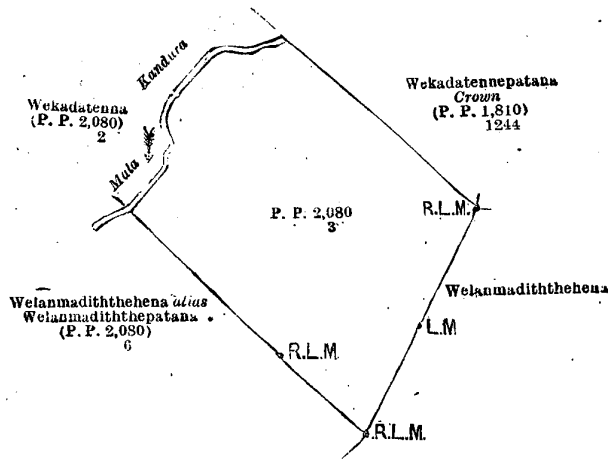
Scale of 4 Chains to an Inch.

C. H. VINCE,  
for Surveyor-General.

III.—Preliminary plan 2,080.

Lot.	Name of Land.	Extent, A. R. P.
3	Wekadatenna	3 3 19

and bounded as follows : on the north by Wekadatenna (lot 2 in preliminary plan 2,080) claimed by Palaniappa of Narangala and Wekadatenepatana (lot 1244 in preliminary plan 1,810) claimed by the Crown ; on the east by Welanmadiththehena claimed by Palaniappa and Wekadatenepatana (lot 1244 in preliminary plan 1,810) claimed by the Crown ; on the south by Welanmadiththehena claimed by Palaniappa and Welanmadiththehena *alias* Welanmadiththeapatana (lot 6 in preliminary plan 2,080) claimed by K. R. Sarie ; and on the west by Welanmadiththehena *alias* Welanmadiththeapatana (lot 6 in preliminary plan 2,080) claimed by K. R. Sarie and Wekadatenna (lot 2 in preliminary plan 2,080) claimed by Palaniappa of Narangala.



Surveyor-General's Office,  
Colombo, May 19, 1920.

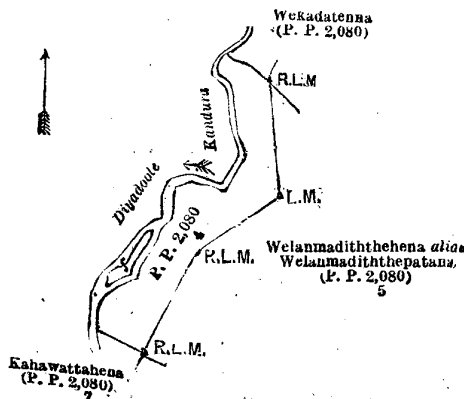
Scale of 4 Chains to an Inch.

C. H. VINCE,  
for Surveyor-General.

IV.—Preliminary plan 2,080.

Lot.	Name of Land.	Extent, A. R. P.
4	Welanmadiththehena <i>alias</i> Welanmadiththeapatana	0 2 39

and bounded as follows : on the north by Wekadatenna (lot 1 in preliminary plan 2,080) claimed by Palaniappa of Narangala ; on the east by Welanmadiththehena *alias* Welanmadiththeapatana (lot 5 in preliminary plan 2,080) claimed by K. R. Sarie ; on the south by Kahawattahena (lot 7 in preliminary plan 2,080) claimed by Palaniappa of Narangala ; and on the west by Diyadoola-kandura.



Surveyor-General's Office,  
Colombo, May 19, 1920.

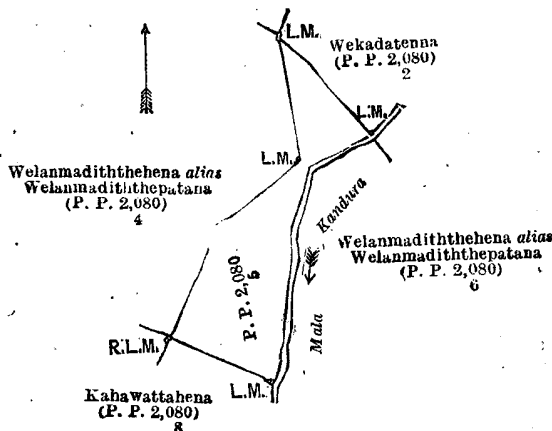
Scale of 4 Chains to an Inch.

C. H. VINCE,  
for Surveyor-General.

V.—Preliminary plan 2,080.

Lot.	Name of Land.	Extent, A. R. P.
5	Welanmadiththehena <i>alias</i> Welanmadiththepatana	1 0 1

and bounded as follows : on the north by Wekadatenna (lot 2 in preliminary plan 2,080) claimed by Palaniappa of Narangala ; on the east by Malakandura and Welanmadiththehena *alias* Welanmadiththepatana (lot 6 in preliminary plan 2,080) claimed by K. R. Sarie ; on the south by Kahawattahena (lot 8 in preliminary plan 2,080) claimed by Palaniappa of Narangala ; and on the west by Welanmadiththehena *alias* Welanmadiththepatana claimed by K. R. Sarie (lot 4 in preliminary plan 2,080).



Surveyor-General's Office,  
Colombo, May 19, 1920.

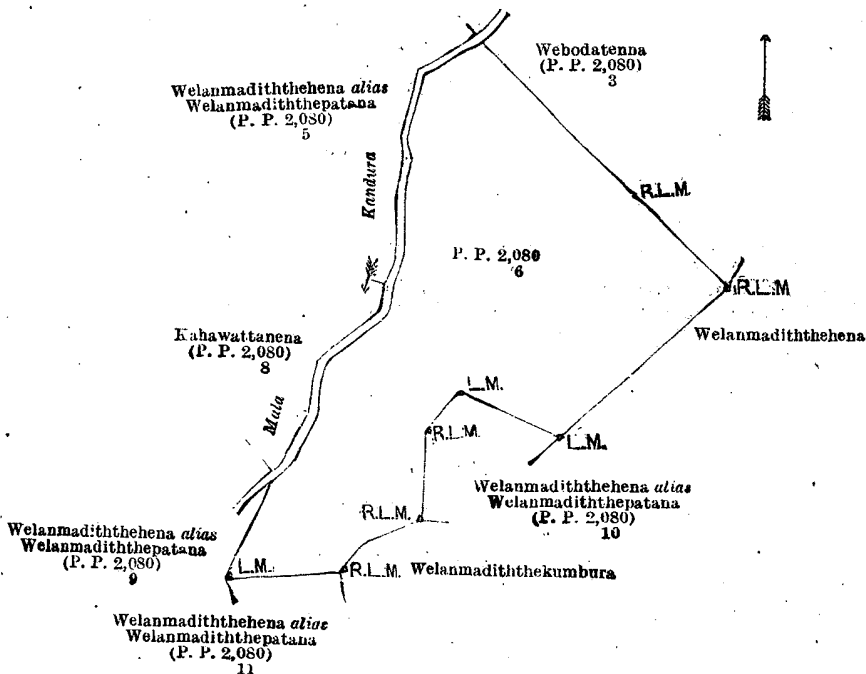
Scale of 4 Chains to an Inch.

C. H. VINCE,  
for Surveyor-General.

VI.—Preliminary plan 2,080.

Lot.	Name of Land.	Extent, A. R. P.
6	Welanmadiththehena <i>alias</i> Welanmadiththepatana	4 3 29

and bounded as follows : on the north by Wekadatenna (lot 3 in preliminary plan 2,080) claimed by Palaniappa of Narangala, Malakandura and Welanmadiththehena *alias* Welanmadiththepatana (lot 5 in preliminary plan 2,080) claimed by K. R. Sarie ; on the east by Welanmadiththehena claimed by Palaniappa ; on the south by Welanmadiththehena *alias* Welanmadiththepatana (lot 10 in preliminary plan 2,080) claimed by K. R. Sarie, Welanmadiththekumbura claimed by M. Lame and Welanmadiththehena *alias* Welanmadiththepatana (lot 11 in preliminary plan 2,080) claimed by Palakumbura Alagala Manika ; and on the west by Welanmadiththehena *alias* Welanmadiththepatana (lot 9 in preliminary plan 2,080) claimed by K. R. Sarie, Kahawattahena (lot 8 in preliminary plan 2080) claimed by Palaniappa of Narangala, and Welanmadiththehena *alias* Welanmadiththepatana (lot 5 in preliminary plan 2,080) claimed by K. R. Sarie, and Malakandura.



Surveyor-General's Office,  
Colombo, May 18, 1920.

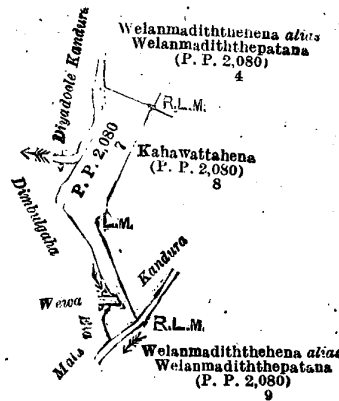
Scale of 4 Chains to an Inch.

C. H. VINCE,  
for Surveyor-General.

VII.—Preliminary plan 2,080.

Lot.	Name of Land.	Extent, A. R. P.
7	Kahawattahena (reservation for Diyadoole-kandura and Dimbulgaha-ela)	0 1 16

and bounded as follows : on the north by Welanmadiththehena *alias* Welanmadiththepatana (lot 4 in preliminary plan 2,080) claimed by K. R. Sarie ; on the east by Kahawattahena (lot 8 in preliminary plan 2,080) claimed by Palaniappa of Narangala ; on the south by Malakandura and Welanmadiththehena *alias* Welanmadiththepatana (lot 9 in preliminary plan 2,080) claimed by K. R. Sarie ; and on the west by Dimbulgaha-ela, wewa, and Diyadoole-kandura.



Surveyor-General's Office,  
Colombo, May 19, 1920.

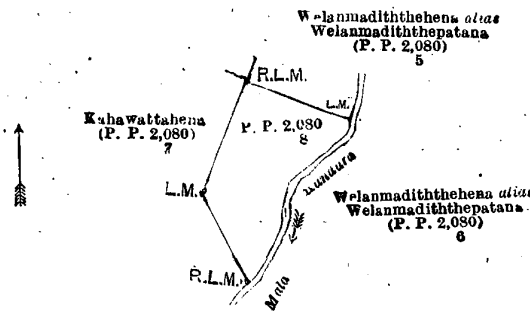
Scale of 4 Chains to an Inch.

C. H. VINCE,  
for Surveyor-General.

VIII.—Preliminary plan 2,080.

Lot.	Name of Land.	Extent, A. R. P.
8	Kahawattahena	0 3 6

and bounded as follows : on the north by Welanmadiththehena alias Welanmadiththepatana (lot 5 in preliminary plan 2,080) claimed by K. R. Sarie ; on the east by Malakandura and Welanmadiththehena alias Welanmadiththepatana (lot 6 in preliminary plan 2,080) claimed by K. R. Sarie ; and on the south and west by Kahawattahena (lot 7 in preliminary plan 2,080) claimed by Palaniappa of Narangala.



Surveyor-General's Office,  
Colombo, May 19, 1920.

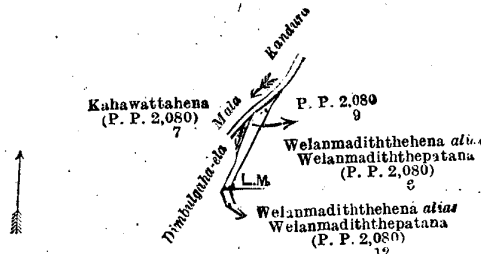
Scale of 4 Chains to an Inch.

C. H. VINCE,  
for Surveyor-General.

IX.—Preliminary plan 2,080.

Lot.	Name of Land.	Extent, A. R. P.
9	Welanmadiththehena alias Welanmadiththepatana (reservation for Dimbulgaha-ela)	0 0 6

and bounded as follows : on the north by Malakandura and Kahawattahena (lot 7 in preliminary plan 2,080) claimed by Palaniappa of Narangala ; on the east by Welanmadiththehena alias Welanmadiththepatana (lot 6 in preliminary plan 2,080) claimed by K. R. Sarie ; on the south by Welanmadiththehena alias Welanmadiththepatana (lot 12 in preliminary plan 2,080) claimed by Talakumbura Alagala Manika ; and on the west by Dimbulgaha-ela and Malakandura.



Surveyor-General's Office,  
Colombo, May 19, 1920.

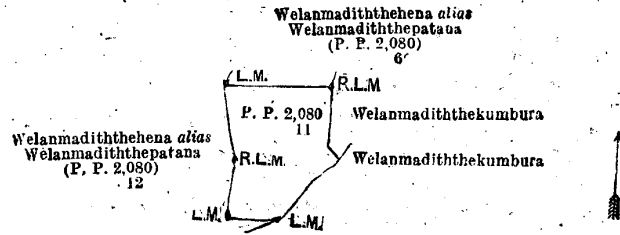
Scale of 4 Chains to an Inch.

C. H. VINCE,  
for Surveyor-General.

X.—Preliminary plan 2,080.

Lot.	Name of Land.	Extent, A. R. P.
11	Welanmadiththehena alias Welanmadiththepatana	0 2 19

and bounded as follows : on the north by Welanmadiththehena alias Welanmadiththepatana (lot 6 in preliminary plan 2,080) claimed by K. R. Sarie ; on the east by Welanmadiththekumbura claimed by M. Lame and Welanmadiththekumbura claimed by T. A. Menika ; on the south by Welanmadiththekumbura claimed by T. A. Menika ; and on the west by Welanmadiththehena alias Welanmadiththepatana (lot 12 in preliminary plan 2,080) claimed by Talakumbura Alagala Manika.



Surveyor-General's Office,  
Colombo, May 19, 1920.

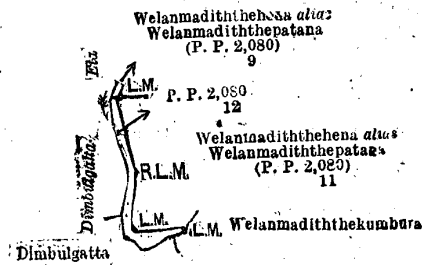
Scale of 4 Chains to an Inch.

C. H. VINCE,  
for Surveyor-General.

XI.—Preliminary plan 2,080.

Lot.	Name of Land.	Extent, A. R. P.
12	Welanmadiththehehena alias Welanmadiththepatana (reservation for Dimbulgaha-ela)	0 0 11

and bounded as follows : on the north by Welanmadiththehehena alias Welanmadiththepatana (lot 9 in preliminary plan 2,080) claimed by K. R. Sarie ; on the east by Welanmadiththehehena alias Welanmadiththepatana (lot 11 in preliminary plan 2,080) claimed by Talakumbura Alagala Menika and Welanmadiththekumbura claimed by T. A. Menika ; on the south by Dimbulgatta claimed by T. Binduwa and another ; and on the west by Dimbulgaha-ela.



Surveyor-General's Office,  
Colombo, May 19, 1920.

Scale of 4 Chains to an Inch.

C. H. VINCE,  
for Surveyor-General.

Ratnapura Notice No. 7,948.

Notice under "The Waste Lands Ordinances of 1897, 1899, 1900, and 1903."

TAKE notice that unless within three months from September 2, 1921, the persons, if any, who claim any interest in the land hereinafter mentioned or to some interest therein make claim in person or in writing to the said land or to some interest therein to the Government Agent of the Province of Sabaragamuwa at the Ratnapura Kachcheri :

Such Government Agent, in pursuance of the powers in him vested by the said Ordinances, will declare by writing under his hand that the said land, to which no claim has been made, is the property of the Crown.

G. F. R. BROWNING,  
Government Agent.

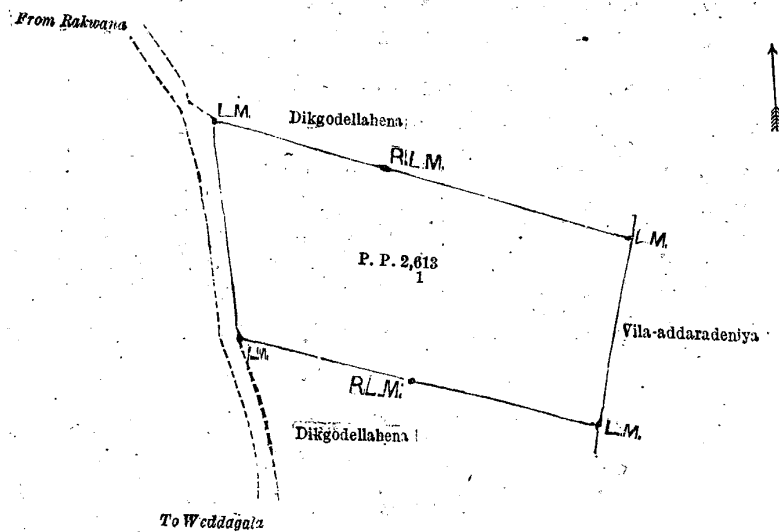
NOTE.—A claim to a right-of-way over the said land is a claim to an interest in the land.

Description of the Land referred to.

The following lot situate in the village of Bopitiya, in the Uda pattu of Kukulukorale, in the Ratnapura District of the Province of Sabaragamuwa, as described in the annexed diagram :—

Lot.	Name of Land.	Preliminary plan 2,613.	Extent, A. R. P.
1	Dikgodellahena		1 0 0

and bounded as follows : on the north by Dikgodellahena claimed by P. B. Muttettuwegama ; on the east by Vila-addaradeniya claimed by B. A. Lokuhamy and others ; on the south by Dikgodellahena claimed by P. B. Muttettuwegama ; on the west by road from Rakwana to Weddagala.



Surveyor-General's Office,  
Colombo, June 17, 1921.

Scale of 2 Chains to an Inch.

C. H. VINCE,  
for Surveyor-General.

## LAND SALES IN THE WESTERN PROVINCE.

No. 3,324, W. P.—The Government Agent, Western Province, will on Tuesday, October 18, 1921, at 12 noon, at his office in Colombo, put up to auction, for sale or settlement, or will otherwise dispose of, the under-mentioned portions of Crown land, in accordance with the regulations of Government regarding land sales. Twenty-eight allotments of land situated in the Siyane korale east, Hewagam, Alutkuru korale south, and Hapitigam korale divisions of the Colombo and Negombo Districts of the Western Province.

Advance extract 1 of block survey preliminary plan 44. Village—Parakadamulla, Gangaboda pattu, Siyane korale east.

Lot.	Name of Land.	Name of Applicant.	Description.	Extent.		
				A.	R.	P.
1	Batadombagahadeniya	Huratelpedige Jusey of Parakadamulla	Deniya	0	1	14
2	Do.	do.	Bare land	0	0	9
3	Do.	do.	do.	0	0	10

Preliminary plan 16,898. Village—Alawala, Udugaha pattuwa, Siyane korale east.

1	Dodangahalanda or Egalahena	Wittanage Lawaris and Batuwanawahumpurage Sinnochiya of Alawala	Jungle	2	0	15
2	Do.	do.	do.	1	3	36
3	Do.	do.	do.	1	3	38

Preliminary plan 15,602. Village—Uggalla, Meda pattuwa, Hewagam korale.

5864	Panukeralanda	Manchanayakage Yahonis of Uggalla	Low jungle	0	2	5
------	---------------	-----------------------------------	------------	---	---	---

Preliminary plan 17,391. Village—Eswatta, Udugaha pattuwa, Hewagam korale.

1	Godellalanda	—	Encroachment by Mahawedage Louishami and M. Sinna Naide	0	0	35
---	--------------	---	---	---	---	----

Preliminary plan 17,540. Village—Homagama, Sanitary Board limits of Homagama.

1	Narangahadeniya alias Diyaporagahawatta	Kuruppuatchi Manatunge Don James of Homagama	Encroachment by applicant and others	0	1	16
2	Narangahadeniya	—	do.	0	1	2

Preliminary plan 17,503. Village—Malagala, Meda pattuwa, Hewagam korale.

1	Maragahalanda alias Nikabakanda	—	Encroachment by Balasuriyage Don Emis and B. Don James	0	1	6
2	Kandagodawatta	—	Encroachment by H. Salman Perera	0	3	19

Preliminary plan 16,075. Village—Bulugahagoda, Ragam pattu, Alutkuru korale south.

2	Delgahalanda	—	Encroachment by Kaluhakurudewage Rapial Fernando and Ranpatidewage Isa Pranadi	0	0	17
---	--------------	---	--	---	---	----

Preliminary plan 17,522. Village—Ragama, Ragam pattuwa, Alutkuru korale south.

2	Ja-ela	W. A. Fernando of "Cose de Azure," Colpetty	Abandoned stream	0	2	31
---	--------	---	------------------	---	---	----

Preliminary plan 15,320. Village—Kindiwala, Udugaha pattuwa, Hapitigam korale.

4851	Mirigankanda	Kekulapurage Buriya of Kindiwala	Low jungle	1	3	28
------	--------------	----------------------------------	------------	---	---	----

Preliminary plan 16,566. Village—Kandalama, Udugaha pattuwa, Hapitigam korale.

1	Ranagodellekele	Peduru Fernando	Low jungle	2	2	5
---	-----------------	-----------------	------------	---	---	---

Preliminary plan 17,570. Village—Kitalawalana, Udugaha pattuwa, Hapitigam korale.

1	Bulenekanda	—	Encroachment by Kodisinghe Aratchige Mendris Perera	0	0	10
3	Do.	—	do.	0	0	6
5	Do.	Kodisinghe Aratchige Mendris Perera	High forest	1	1	23

Preliminary plan 17,580. Village—Loluwagoda, Udugaha pattuwa, Hapitigam korale.

1	Galabodawatta	—	Encroachment by U. Adonis	0	0	25
2	Do.	—	Encroachment by U. Hendrick Sinno	0	1	6
3	Do.	—	Encroachment by U. Subasinhani	0	0	11
4	Do.	—	Encroachment by U. Hendrick Sinno	0	2	20
5	Do.	—	Encroachment by U. Adonis Appu	0	1	1
6	Do.	—	Encroachment by U. Jacolis Appu	0	0	31

Preliminary plan 17,548. Village—Loluwagoda, Udugaha pattuwa, Hewagam korale.

1	Iriyagahakumbura	—	Encroachment by Wickremaralalage Sedris and others of Hapugahagedara	0	3	8
2	Do.	—	do.	0	2	5

Preliminary plan 17,554. Village—Nawana, Yatigaha pattuwa, Hapitigam korale.

1	Makakanda	—	Encroachment by Hettiaratchige Welun Appu	0	1	13
---	-----------	---	---	---	---	----

Upset price of these lots varying from Rs. 56 to Rs. 700. Further information regarding these lands can be had from the Government Agent, Western Province, and respecting their plans from the Surveyor-General.

Colonial Secretary's Office,  
Colombo, August 29, 1921.

GRAEME THOMSON,  
Colonial Secretary.

## LAND SALES IN THE SOUTHERN PROVINCE.

No. 3,822, S. P.—The Assistant Government Agent, Matara, will on Monday, October 10, 1921, at 11 A.M., at his office at the Deniyaya Resthouse, put up to auction, for sale or settlement, or will otherwise dispose of, the under-mentioned portions of Crown land, in accordance with the regulations of Government regarding land sales. Three allotments of land situated in the Morawak korale division of the Matara District of the Southern Province.

Lot.	Name of Land.	Name of Applicant.	Description.	Extent.		Upset price per acre, Rs.
				A.	R. P.	
71	Keenagahahena	Mr. C. B. Collisson	Chena	2	1 5	25
74B	Polgasmullehena <i>alias</i> Wakamullehena	do.	Low jungle	0	1 6	25
77C	Deniyayekele	do.	do.	1	2 25	25

Further particulars regarding these lands can be obtained from the Assistant Government Agent, Matara, and plans of them from the Surveyor-General.

Colonial Secretary's Office,  
Colombo, August 30, 1921.

GRAEME THOMSON,  
Colonial Secretary.

## LAND SALES IN THE NORTH-CENTRAL PROVINCE.

No. 2,162, N.C. P.—The Government Agent, North-Central Province, will on Friday, October 21, 1921, at 1 P.M., at the Anuradhapura Kachcheri, put up to auction, for sale or settlement, or will otherwise dispose of, the under-mentioned portions of Crown land, in accordance with the regulations of Government regarding land sales. Twenty-seven allotments of land situated in the Nuwaragam palata of the Nuwarakalawiya district of the North-Central Province.

Lot.	Name of Land.	Name of Applicant.	Description.	Extent.		Upset price per acre, Rs.
				A.	R. P.	
1T	Nawatkulamamukalana <i>alias</i> Mambatykulama	K. Naida, <i>ex-Vidane</i>	Jungle	5	1 30	22
1U	Puranawela	—	Paddy field (encroachment by K. Naida)	0	0 12	30
1G	Kirigollewelandukele <i>alias</i> Muwaetagamakirigollewekele	K. Kirihami of Muwaetagama	Chena fit for paddy cultivation	0	1 24	21
12J	Puranawela, Ismathelandukele	do.	Low jungle	0	2 20	21
1G1	Kirigollewelandukele <i>alias</i> Muwaetagamakirigollewekele	—	New clearing for paddy (encroachment by applicant of lot 1G)	0	1 31	21
1N1	Kirigollewelandukele <i>alias</i> Karuwalagaswekele	B. Ukkurala and 9 others of Muwaetagama	Low jungle fit for paddy	4	3 7	26
1N4	Do.	do.	Low jungle	1	1 33	26
13J	Millagahahenamukalana <i>alias</i> Kirigollewekele	U. L. Velate of Wadiwewa	Low jungle fit for paddy	2	0 5	23
13K	Do.	—	do.	1	1 20	23
13M	Millagahahenamukalana <i>alias</i> Kirigollewekele, Weeragahaidama	L. Keerala, Vel-Vidane of Wadiwewa	High jungle	1	0 30	24
13N	Ditto <i>alias</i> Panakkagahaidama	V. Kirihami of Wadiwewa	do.	1	0 5	24
22C	Yodaela-addaralandukele <i>alias</i> Weeragahaidama	L. Keerala, Vel-Vidane of Wadiwewa	do.	2	0 17	24
22D	Yodaela-addaralandukele <i>alias</i> Kubukgahaidama	K. Appurala of Wadiwewa	Low jungle	2	0 4	24
22E	Yodaela-addaralandukele	B. Appurala of Wadiwewa	High jungle	0	0 8	24
22F	Ditto <i>alias</i> Palugahaidama	S. Badderara of Wadiwewa	Low jungle	2	0 2	24
22G	Yodaela-addaralandukele <i>alias</i> Diulgahaidama	S. G. Badderara of Wadiwewa	do.	6	0 20	25
22H	Do.	—	do.	1	1 26	24
23D	Yodaelamukalana <i>alias</i> Mee-gahaidama	B. Appurala of Wadiwewa	Forest	4	1 0	26
2E1	Galkadawalakele	V. Kadira	Chena	0	3 24	21
2E2	Do.	K. Kalinguwa of Haligal-kadawala	do.	0	3 29	21
2F	Do.	P. Kalinguwa and K. Kinda	do.	2	0 16	18
1U16A	Indigollewekele	U. Kapurunaide of Lolugaswewa	Chena	1	3 32	21
2L	Galegamakele	Menikrala, Vel-Vidane	Chena	0	3 32	21
2M	Do.	do.	do.	4	1 17	24
2N	Do.	do.	do.	0	3 16	21
2P	Do.	do.	do.	0	3 35	21
2Q	Do.	K. A. Nanhamy	do.	2	3 15	21

Further particulars regarding the above-mentioned lands may be obtained from the Government Agent, North-Central Province, and plans of them from the Surveyor-General.

Colonial Secretary's Office,  
Colombo, August 30, 1921.

GRAEME THOMSON,  
Colonial Secretary.

No. 2,163, N.C. P.—The Government Agent, North-Central Province, will on Monday, October 17, 1921, at 1 P.M., at the Anuradhapura Kachcheri, put up to auction, for sale or settlement, or will otherwise dispose of, the under-mentioned portions of Crown land, in accordance with the regulations of Government regarding land sales. Twenty-five allotments of land situated in the Nuwaragam, Hurulu, and Kalagam palatas of the Nuwarakalawiya district of the North-Central Province.

Lot.	Name of Land.	Name of Applicant.	Description.	Extent.		Upset price per acre, Rs.
				A.	R. P.	
3	Amunuwetiypuranawela	—	Paddy field (encroachment by S. Velate and 20 others)	20	3 30	21
Preliminary plan 5,544. Village—Puliyankulama in Kunchuttu korale.						
1	Kongahahena	K. A. Pancha Nadaya and another	Jungle	1	3 10	16
Preliminary plan 5,639. Village—Mudaperumagama in Maminiya korale.						
5	Weeragahaidama	K. Velate	High jungle fit for paddy	1	2 21	25
Preliminary plan 5,659. Village—Ratmalagahawewegama in Kalpe korale.						
2	Mailagahakele	—	Jungle	1	0 21	16
Preliminary plan 5,660. Village—Bogahawila in Kalpe korale.						
4	Palugahaidama	P. Kiri Banda	Jungle fit for paddy	5	0 15	36
5	Deduwagahayaya	B. Appurala	do.	4	3 32	23
Preliminary plan 5,681. Village—Todamaduwa in Uddiyankulama korale.						
5	Dambagahaidama	—	Jungle fit for paddy	0	2 10	16
8	Do.	A. Kapurala	do.	9	2 19	18.50
Final village plan 758. Village—Rotapokuna in Kanadara korale.						
61	Kamatagalehena	—	Chena	2	2 2	21
64A	Kamatagalehenyaya	T. A. Appuhamy	do.	1	0 13	21
Final village plan 777. Village—Surukkulama in Kanadara korale.						
23	Serugahalanda	—	Chena	0	3 9	21
23A	Do.	B. K. Banda of Pudukkulama	do.	1	2 13	21
26	Medahena	—	do.	0	2 0	21
Final village plan 69. Village—Karuwalagaswewa in Ulagalla korale.						
1A	Karuwalagahawatta <i>alias</i> Kadurugaha-akkaraya	W. Kirihami, Wettankulama	Low jungle	0	1 19	20
1A1	Do.	—	Paddy field (encroachment by W. Kirihami)	0	0 19	22
1B	Karuwalagaswewahena <i>alias</i> Kadurugaha-akkaraya	W. Kirihami, Wettankulama	Chena	1	1 24	20
1C	Do.	—	Paddy field (encroachment by W. Kirihami)	0	0 25	22
Final village plan 703. Village—Ihala Wetiawa in Wilachchiya korale.						
27C	Welkatuwa	K. Kirihamy	Chena fit for paddy	1	0 1	21
27E	Do.	G. Appurala and another	do.	1	0 6	21
27G	Landa	—	Chena fit for garden	0	1 6	21
29B	Welkatuwa	P. Kirihamy	Land fit for paddy	0	1 39	21
Final village plan 748. Village—Diwulwewa in Kanadara korale.						
26A	Ehatugahahena	K. T. Nalur Lebbe	Chena	1	1 33	21
Preliminary plan 5,758. Village—Panwella in Mahapotana korale.						
3	Viharagalakele	—	Jungle fit for paddy	2	1 30	20
Preliminary plan 5,765. Village—Ihala Olugollewa in Uddiyankulama korale.						
2	Palugahaidama	M. L. Velate, Vel-Vidane of Digam-Jungle Hammillewa and 9 others	Jungle fit for paddy	9	2 1	21
Village—Nelugollekada in Uddiyankulam korale.						
5	Dambagahaidama	K. Kapurala	Jungle fit for paddy	2	0 0	19.50

Further particulars regarding these lands can be obtained from the Government Agent, North-Central Province, and plans of them from the Surveyor-General.

Colonial Secretary's Office,  
Colombo, August 30, 1921.

GRAEME THOMSON,  
Colonial Secretary.

## LAND SALES IN THE PROVINCE OF SABARAGAMUWA.

No. 1,053, P. of S.—The Government Agent, Province of Sabaragamuwa, will on Monday, October 17, 1921, at 1 P.M., at his office in Ratnapura, put up to auction, for sale or settlement, or will otherwise dispose of, the under-mentioned portions of Crown land, in accordance with the regulations of Government regarding land sales. Six allotments of land situated in the Nawadun korale division of the Ratnapura District of the Province of Sabaragamuwa.

Lot.	Name of Land.	Name of Applicant.	Description.	Extent.		Upset price per acre, Rs.
				A.	R. P.	
24G	Kehelwatdeniyehena	Encroachment by Mr. L. J. Fernando	Partly planted with rubber	0	2 25	206
Final village plan 84. Village—Hangomuwa, Nawadun korale.						
14C14	Etoya estate	Encroachment by Mr. P. W. Dias	Rubber 2 years old	0	0 38	206
14C15	Do.	do.	do.	0	1 6	206
14C16	Do.	do.	do.	0	0 27	206
14C17	Tennapitahenyaya	—	Chena	2	3 15	*
14D	Polwattelayehena	Mr. P. W. Dias	do.	15	3 16	76
14D9	Etoya estate	Encroachment by Mr. P. W. Dias	Rubber 2 years old	3	2 31	156

\* Reservation for Etoya-ela (not for sale).

Further information respecting these lands may be obtained from the Government Agent, Province of Sabaragamuwa, and their plans from the Surveyor-General.

Colonial Secretary's Office,  
Colombo, August 31, 1921.

GRAEME THOMSON,  
Colonial Secretary.



## LAND SALES BY THE SETTLEMENT OFFICER.

## CENTRAL PROVINCE.

No. 6,065, S. O.—On Thursday, October 20, 1921, and on the following day, at 10 A.M., the Land Settlement Officer will put up for sale or settlement, at Nalanda Resthouse, the under-mentioned portions of Crown land, on the terms authorized by Government. Seventy-five allotments of land situated in the Gampahasiya pattu of the Matale South division of the Matale District of the Central Province.

Block survey preliminary plan 24.—Narangomuwa.

Lot.	Name of Land.	Name of Claimant.	Description.	Extent. A. R. P.
14	Paluwatthehena	Crown	Chena	3 1 30
78AJ	Ganimmayayahena	do.	do.	1 2 13
80 O	Barantharehena	do.	do.	1 0 13
80U	Pallemullehena	do.	do.	2 2 38
80AA	Leyimekanatta and Kosgollehena	do.	do.	0 2 14
80 I3	Wewattemehena	Crown, applied for by Bannaeka Mudiyansegedara Appuhamy	do.	0 2 2
80 I	Do.	Crown, applied for by ditto Puchi Banda	do.	0 3 36
78D	Gangodapitiyahena	Crown, applied for by Welagedara Kalu Banda	do.	1 0 10
14X	Paluwatthehena	Crown, applied for by Bannaeka Mudiyansegedara Dingirala	do.	1 0 8
2 I	Hunugalpitiyahena	Crown, applied for by Bannaeka Mudiyansegedara Puchi Banda	do.	1 0 5
2J	Do.	Crown, applied for by Tavalanpitiya Mudiyansegedara Kalu Banda	do.	1 0 6
2G	Do.	Crown, applied for by Bawasingedara Ukku Banda	do.	3 0 0
14AE	Paluwatthehena	Crown, applied for by Bannaeka Mudiyansegedara Appuhamy	do.	1 2 8
14AC	Do.	Crown, applied for by Pahalagedara Appuhamy	do.	0 3 38
14W	Do.	Crown, applied for by Bawasingedara Tikirala	do.	0 3 14
14AB	Do.	do.	do.	1 0 31
14V	Do.	Crown, applied for by Bannaeka Mudiyansegedara Kiri Banda	do.	2 0 3
14AD	Do.	Crown, applied for by Pahalagedara Ran Menika	do.	1 0 10
14AL	Do.	Crown, applied for by Bannaeka Mudiyansegedara Kalu Menika	do.	0 3 27
14AI	Do.	Crown, applied for by Walagedara Puchirala	do.	0 3 36
14AK	Do.	Crown, applied for by Bannaeka Mudiyansegedara Ran Menika	do.	0 3 39
14AJ	Do.	Crown, applied for by Bannaeka Mudiyansegedara Mutu Banda	do.	1 0 6
14AF	Do.	Crown, applied for by Welagedara Dingiri Banda	do.	1 0 11
14R	Do.	Crown, applied for by Bawasing Mudiyansegedara Kuda Ukku Menika	do.	0 3 38
14M	Do.	Crown, applied for by Bannaeka Mudiyansegedara Dingirala	do.	4 0 16
14K	Do.	Crown, applied for by Tavalanpitiya Mudiyansegedara Puchirala	do.	3 0 10
14T	Do.	Crown, applied for by Bannaeka Mudiyansegedara Bandara Arachchi	do.	2 0 18
14J	Do.	Crown, applied for by (1) Pahalagedara Siyatu, (2) ditto Mutu Menika	do.	5 0 11
14S	Do.	Crown, applied for by (1) ditto Siyatu, (2) ditto Mutu Menika	do.	5 0 24
14L	Do.	Crown, applied for by Velegedara Keerala	do.	3 0 4
14 O	Do.	Crown, applied for by Bannaeka Mudiyansegedara Menikrala	do.	1 0 1
14P	Do.	Crown, applied for by (1) Pahalagedara Kalu Banda, (2) Puchirala	do.	2 1 23
14Y	Do.	do.	do.	2 2 26
14AA	Do.	Crown, applied for by Bawasingedara Seerala	do.	0 3 38
80X	Kosgollehena	Crown, applied for by Bannaeka Mudiyansegedara Puchi Banda	do.	1 0 11
80V	Barantharehena	Crown, applied for by Wangedigahamulawatte Ukku Amma	do.	2 0 12
80T	Pallemullehena	Crown, applied for by Bawasing Mudiyansegedara Keerala	do.	1 0 3
80P	Barantharehena	Crown, applied for by Tennakoongedara Tikiri Banda	do.	0 3 38
80Q	Do.	Crown, applied for by Tennakoon Mudiyansegedara Kalu Banda	do.	1 0 16
80AE	Leyimekanatthehena and Kosgollehena	Crown, applied for by N. C. B. Rajah, Peace Officer of Madawala Ulpota	do.	6 0 13
80AG	Pallemullehena	Crown, applied for by Velegedara Keerala and Appuhamy	do.	1 0 6
80	Kosgollehena	Crown, applied for by Mutiah of Batalgalla estate, Dikoya	do.	10 0 33
80R	Pallemullehena	Crown, applied for by Tennakoongedara Dingiri Amma	do.	1 0 2
80Z	Kosgollehena and Leyimekanatta	Crown, applied for by Ihalagedara Appuhamy	do.	6 3 5
80AF	Kosgollehena	Crown, applied for by Maradan of Madawala bazaar	do.	5 0 16
78AK	Ganimmayayahena	Crown, applied for by Bannaeka Mudiyansegedara Kalu Banda	do.	1 0 8

Lot.	Name of Land.	Name of Claimant.	Description.	Extent.	
				A. R.	P.
78AO	Ganimmayayahena	Crown, applied for by Gamagedara Punchi Appuhamy of Talgasyaya	Chena	1	0 5
78AP	Do.	Crown, applied for by Bawasing Mudiyansegedara Kuda Appuhamy	do.	1	0 7
78AQ	Do.	Crown, applied for by Bawasingedara Punchirala	do.	1	0 0
78AR	Do.	Crown, applied for by Akarabaduwegedara Kiri Menika	do.	1	0 10
78AH	Do.	Crown, applied for by Akarabadugedara Loku Dingirala	do.	2	0 13
78AM	Do.	Crown, applied for by Pahalagedara Ukkurala	do.	1	0 15
78 O	Gangodapitayahena	Crown, applied for by Alutgedara Dingiri Menika	do.	1	0 3
78 o7	Diyasiyambalawehena	Crown, applied for by Bannaeka Mudiyansegedara Appuhamy	do.	1	0 6
78AB	Nikakanattahena	Crown, applied for by (1) Bannaeka Mudiyansegedara Keerala of Narangomuwa, (2) Ihalagedara Dingiri Banda of Talgaspitaya	do.	0	3 35
78AC	Gangodaulpotahena, Ganimmayayahena	do.	do.	5	0 20
78AE	Do.	do.	do.	1	2 31
78AF	Do.	do.	do.	2	3 6
78S	Nikakanattahena	Crown, applied for by Bannaeka Mudiyansegedara Kalu Banda	do.	3	3 28
78T	Do.	Crown, applied for by Bannaeka Mudiyansegedara Appuhamy	do.	0	2 8
78U	Wewatennehena	do.	do.	0	0 17
78Z	Nikakanattahena and Wewatennehena	do.	do.	3	1 29
78AI	Ganimmayayahena	Crown, applied for by Bannaeka Mudiyansegedara Dingiri Menika	do.	1	0 14
78AN	Do.	Crown, applied for by Nekethgedara Ukku Menika	do.	2	0 20
78AS	Do.	Crown, applied for by Homgidigedara Tikiri Appu	do.	1	0 5
78AT	Do.	Crown, applied for by Bannaeka Mudiyansegedara Keerala	do.	1	0 12
78AW	Do.	Crown, applied for by Alutgedara Ukku Banda	do.	1	0 16
78	Gangodapitayahena	Crown, applied for by Bannaeka Mudiyansegedara Punchi Banda	do.	3	1 33
78Q	Do.	do.	do.	2	1 25
78 o5	Diyasiyambalawehena	Crown, applied for by Alutgedara Kiri Banda	do.	1	0 3
78 o10	Nikakanattahena and Diyasiyambalawehena	Crown, applied for by Velagedara Appuhamy	do.	2	2 8
78 o11	Nikakanattahena and Wewatennehena	Crown, applied for by Bannaeka Mudiyansegedara Dingirala ex Vel-Vidane	do.	1	0 2
78 o2	Nikakanattahena	Crown, applied for by Gamagedara Ran Menika of Talgasyaya	do.	1	0 0
78w	Wewatennehena	Crown, applied for by K. V. Hinni Appuhamy of Madawala Ulpota	do.	1	0 38
78x	Wewatennehena and Pinna-gollayayahena	do.	do.	14	3 5

Upset price on application lots at Rs. 20 per acre and the other lots at Rs. 35 per acre. Further information regarding these lands can be obtained from the Land Settlement Officer, and plans of them from the Surveyor-General.

Colonial Secretary's Office,  
Colombo, August 31, 1921.

GRAEME THOMSON,  
Colonial Secretary.

No. 6,066, S. O.—On Saturday, October 22, 1921, at 10 A.M., the Land Settlement Officer will put up for sale or settlement at Nalanda Resthouse, the under-mentioned portions of Crown land, on the terms authorized by Government. Forty-four allotments of land situated in the Gampahasiya pattu of the Matale South division of the Matale District of the Central Province.

Lot.	Name of Land.	Name of Claimant.	Description.	Extent.	
				A. R.	P.
31D	Attikkagahamulahena	Crown	Chena	1	0 19
50D	Lunugalapiellaroda	do.	do.	1	0 22
63L	Galkandehena, Welagodaya	do.	do.	4	3 4
31 I	Ohamanuella	Crown, applied for by K. K. Kulasingham, Soma's Land, Matale	do.	10	0 29
31G	Do.	Crown, applied for by S. K. Ramalingam, Reshabagiri, Matale	do.	10	0 16
31E	Thalgakotuwa, Attikkagahamullahena	Crown, applied for by Bandara Gurunahalagedara Cassim Lebbe	do.	1	0 5
122S	Kepitayahena	Crown, applied for by Madawela Anguluwegedara Dingiri Banda	do.	0	3 3
122K	Welikada	Crown, applied for by Watawanegedara Keerala	do.	1	0 2
122J	Do.	Crown, applied for by Watawane Mudiyansegedara Mudiyanse	do.	0	3 8
122E	Do.	Crown, applied for by Anguluwegedara Appuhamy	do.	1	0 4
122F	Katuwetiyahena	Crown, applied for by Galpottegedara Heen Appuhamy	do.	0	3 1
122M	Kepitiya, Kandayaya, Medigoda	Crown, applied for by Galpottegedara Dingirala	do.	3	3 38
122L	Kepitiya	Crown, applied for by Watawana Mudiyansegedara Kawrala	do.	0	3 5
122 O	Kandayayahena	Crown, applied for by Anguluwegedara Menikrala	do.	0	2 30

Lot.	Name of Land.	Name of Claimant.	Description.	Extent.		
				A.	R.	P.
122 I	Welikada	Crown, applied for by (1) Watawane Mudiyanseledara Puchi Appuhamy, (2) Anguluwedara Puchi Menika	Chena	1	2	8
63 I	Diyakanuportayaya	Crown, applied for by Gamahaledara Ibrahim Lebbe	do.	10	0	30
63AC	Galkandehena	Crown, applied for by Mohammado Lebbe	do.	1	0	9
63M	Do.	do.	do.	1	0	5
53F	Paluwatthena	Crown, applied for by Anguluwedara Dingiri Menika	do.	2	0	4
63P	Ihalawattayaya	Crown, applied for by Wadagala Pahalagedara Kottal Badde Punchirala	do.	5	0	20
63R	Do.	Crown, applied for by Kottal Badde Vidanelagedara Punchirala of Wadagolla	do.	1	0	5
63N	Galkanda	Crown, applied for by Watawanegedara Kawrala	do.	2	0	9
63S	Ihalawattayaya	Crown, applied for by Gamaralage Kiri Banda of Talagasyaya	do.	1	0	5
63W	Godellahena	Crown, applied for by Wadagolle Ihalagedara Ram Menika	do.	1	0	2
63X	Do.	Crown, applied for by Wadagolle Ihalagedara Kiri Banda	do.	1	0	5
63V	Ihalawattahena	Crown, applied for by Wadagolle Ihalagedara Keerala	do.	3	0	14
50M	Lunugalayaya	Crown, applied for by Kumbalwela Una Mummado	do.	1	0	4
50 O	Do.	Crown, applied for by Hewanatenne Vidanelagedara Mammado Tamby	do.	0	2	4
50L	Do.	Crown, applied for by Gamahaledara Ibrahim Lebbe	do.	0	3	5
50E	Lunugaleyaya, Piellaroda	Crown, applied for by Mestirigedara Casim Bawa Lebbe	do.	0	2	39
50C	Lunugalayaya	Crown, applied for by Una Muhammadu Ismail Alim Saibo	do.	0	3	9
50F	Lunugaleyaya, Piellaroda	Crown, applied for by Mestirigedara Casim Bawa Lebbe	do.	0	3	5
50B	Lunugalayaya	Crown, applied for by Kuna Meera Saibo	do.	0	3	7
50T	Bandarapola Gurunnehelagewatta	Crown, applied for by (1) Akuramboda Vidanelagedara Ahamado Tamby, (2) ditto Uduma Lebbe, (3) ditto Kuna Meera Saibo, (4) Gamaheliya Ibrahim, (5) Maestrigedara Abdul Kaffoor	do.	3	0	9
50G	Lunugalayaya and Piellagawagodella	do.	do.	7	0	23
139J	Keppattiyahena	Crown, applied for by Ihalagedara Dingiri Banda	do.	5	0	24
118A	Pawatagalahena, Galweti-yayaya, Ellagalahena, Kadurugahamullahena	Crown, applied for by Herat Mudiyanseledara Puchi Banda	do.	3	0	4
137D	Bakmegolla	Crown, applied for by Wewatennegedara Lijjeweraja Korlage Cornelis Appuhamy	do.	2	0	7
137C	Nugamulattenna	Crown, applied for by Alutgedara Appuhamy of Talgasyaya	do.	1	0	7
149	Galkandayaya	Crown	do.	3	0	26
149A	Kalawatuwewahena	Crown, applied for by (1) Ihalagedara Kalu Banda, (2) ditto Mutu Menika	do.	1	1	14
164B	Kanur	Crown	Low jungle	5	2	0
118D	Kadurugalahena, Pawatagalayaya	Crown, applied for by Pallegedara Puchi Banda	Chena	2	0	13
50J	Elugalawatta	Crown, applied for by Gurunnanselagedara Mahammadu Lebbe	do.	1	0	5

Upset price on application lots at Rs. 20 per acre and on the other lots at Rs. 35 per acre. Further information regarding these lands can be obtained from the Land Settlement Officer, and plans of them from the Surveyor-General.

Colonial Secretary's Office,  
Colombo, August 31, 1921.

GRAEME THOMSON,  
Colonial Secretary.

## LAND ACQUISITION NOTICES.

HAVING been duly directed by the Governor, with the advice of the Executive Council, acting under the provisions of "The Land Acquisition Ordinance of 1876," section 6, to take order for the acquisition of the following lands, required for a public purpose, namely, for a public road, to wit:—

Lot.	Name of Land.	Description.	Name of Claimant.	Extent.		
				A.	R.	P.
1	Tenement bearing assessment Nos. 120 and 121	Tiled masonry buildings	K. M. Muhammadu Mira Saibo	0	0	5.52
2	Portion of Nitulgahagedarawatta	Native garden	Raiumamma, wife of S. T. Ismail Lebbe	0	0	7.05
3	Do.	do.	W. L. A. Cassim, W. L. Hadji Marikkar, W. L. Kolonde Marikkar, W. L. A. Majeed, and W. L. Ibrahim Saibo	0	0	5.77
4	—	Earth drain	Local Board, Matale	0	0	0.82
5	—	do.	do.	0	0	0.81
6	—	Lane	do.	0	0	7.87
7	—	Earth drain	do.	0	0	0.76

I hereby give public notice, as required by section 7, that the Government proposes to take possession of the lands. All persons interested in the aforesaid lands are hereby required to appear personally or by agent before me at Matale Kachcheri on September 23, 1921, at 2 P.M., and to state the nature of their respective interests in the lands and the amount and particulars of their claims to compensation for such interests.

Matale Kachcheri,  
August 30, 1921.

C. HARRISON-JONES,  
Assistant Government Agent.

HAVING been duly directed by the Governor, with the advice of the Executive Council, acting under the provisions of "The Land Acquisition Ordinance of 1876," section 6, to take order for the acquisition of the following lands, required for a public purpose, namely, for a park or a recreation ground at Nattandiya, to wit :—

Lot.	Name of Land.	Description.	Name of Claimant.	Extent.	
				A. R. P.	
Preliminary plan 4,979. Village—Kekulawadiya.					
1	Kotukumburewala	Water-hole	Mapa Wijesinghe Appu Sinno Appuhami	0	0 6.5
2	Do.	do.	do.	0	1 4.1
3	Do.	do.	do.	0	0 26.3
4	Kotukumburawatta	do.	do.	0	0 11.4
5	Kotukumburewatta	Native vegetable garden	do.	0	0 9.5

I hereby give public notice, as required by section 7, that the Government proposes to take possession of the lands. All persons interested in the aforesaid lands are hereby required to appear personally before me at Marawila Resthouse on October 11, 1921, at 10 A.M., and to state the nature of their respective interests in the lands and the amount and particulars of their claims to compensation for such interests.

Puttalam Kachcheri,  
August 26, 1921.

W. K. H. CAMPBELL,  
Assistant Government Agent.

HAVING been duly directed by the Governor, with the advice of the Executive Council, acting under the provisions of "The Land Acquisition Ordinance of 1876," section 6, to take order for the acquisition of the following land, required for a public purpose, namely, for a slaughter house at Mawila, to wit :—

Lot.	Name of Land.	Description.	Name of Claimant.	Extent.	
				A. R. P.	
Preliminary plan 5,014. Village—Wirahena.					
1	Ambagahakumburepillawa	Coconut garden	S. A. W. Sinno Appuhami	0	0 20.7

I hereby give public notice, as required by section 7, that the Government proposes to take possession of the land. All persons interested in the aforesaid land are hereby required to appear personally or by agent before me at Marawila Resthouse on October 11, 1921, at 10 A.M., and to state the nature of their respective interests in the land and the amount and particulars of their claims to compensation for such interests.

Puttalam Kachcheri,  
August 26, 1921.

W. K. H. CAMPBELL,  
Assistant Government Agent.

HAVING been duly directed by the Governor, with the advice of the Executive Council, acting under the provisions of "The Land Acquisition Ordinance of 1876," section 6, to take order for the acquisition of the following lands, required for a public purpose, namely, for improving the level crossing and roads and preserving a suitable reservation for the railway between 38 miles 25 chains and 39 miles on the Chilaw Line, to wit :—

Lot.	Name of Land.	Description.	Name of Claimant.	Extent.	
				A. R. P.	
Preliminary plan 5,011. Village—Nattandiya.					
1	Walahapitiyewatta	Coconut garden contains no trees	W. M. Rajapaksa	0	0 9.4
2	Pinliyaddekumbura	Jungle and waste	S. M. Menuhami and others	0	0 32.1
3	Nattandiyawewaismaththekele	Open waste	Crown	0	3 25.4
4	Gadolgodewatta	do.	Mrs. T. Saravanamuttu	0	0 28.9
5	Elhenkanattekumbura	do.	S. M. Menuhami and others	0	1 0.1
6	Pahalakumbura	do.	Crown	0	0 16.8
7	Elhenkanattekumbura	do.	S. Peris Appuhami	0	0 14.0
8	Uliyanpanguwekumbura	Waste land	Crown	0	0 26.1
9	Nedungahakumbura	do.	S. M. Menuhami and others	0	0 3.2

I hereby give public notice, as required by section 7, that the Government proposes to take possession of the lands. All persons interested in the aforesaid lands are hereby required to appear personally or by agent before me at Marawila Resthouse on October 11, 1921, at 10 A.M., and to state the nature of their respective interests in the lands and the amount and particulars of their claims to compensation for such interests.

Puttalam Kachcheri,  
August 26, 1921.

W. K. H. CAMPBELL,  
Assistant Government Agent.

HAVING been duly directed by the Governor, with the advice of the Executive Council, acting under the provisions of "The Land Acquisition Ordinance of 1876," section 6, to take order for the acquisition of the following lands, required for a public purpose, namely, for the erection of the Urawala boys' vernacular school, to wit :—

Lot.	Name of Land.	Description.	Name of Claimant.	Extent.	
				A. R. P.	
Preliminary plan 3,074. Village—Hewandeniya, Meda korale.					
1	Ulpotewatta	Chena	Maddumage Mohottihami	0	1 22.2
2	Do.	Chena contains 1 tiled house	do.	0	2 24.3

I hereby give public notice, as required by section 7, that the Government proposes to take possession of the lands. All persons interested in the aforesaid lands are hereby required to appear personally or by agent before me at the Balangoda Court-house on October 10, 1921, at 1.50 P.M., and to state the nature of their respective interests in the lands and the amount and particulars of their claims to compensation for such interests.

Ratnapura Kachcheri,  
August 23, 1921.

G. F. R. BROWNING,  
Government Agent.

HAVING been duly directed by the Governor, with the advice of the Executive Council, acting under the provisions of "The Land Acquisition Ordinance of 1876," section 6, to take order for the acquisition of the following land, required for a public purpose, namely, for a latrine for the Balangoda girls' school, to wit :—

Lot.	Name of Land.	Description.	Name of Claimant.	Extent.	
				A. R. P.	
Preliminary plan 3,084. Village—Balangoda.					
1	Skolewatta	Garden	Cassin Lebbe Mohamradu Lebbe Marikar	0	0 1.85

I hereby give public notice, as required by section 7, that the Government proposes to take possession of the land. All persons interested in the aforesaid land are hereby required to appear personally or by agent before me at Balangoda Court-house on October 10, 1921, at 1.45 P.M., and to state the nature of their respective interests in the land and the amount and particulars of their claims to compensation for such interests.

Ratnapura Kachcheri,  
August 23, 1921.

G. F. R. BROWNING,  
Government Agent.