



Ceylon Government Gazette

Published by Authority.

No. 7,209 — FRIDAY, SEPTEMBER 9, 1921.

Part III.—Lands.

Separate paging is given to each Part in order that it may be filed separately.

	PAGE		PAGE		PAGE
Land Settlement Notices :—		Land Sales by the Government Agents :—		Land Sales by the Settlement Officer :—	
Final Orders ..	1195	North-Western Province ..	—	Northern Province ..	—
Preliminary Notices ..	1209	North-Central Province ..	1219	Eastern Province ..	—
Land Sales by the Government Agents :—		Province of Uva ..	—	North-Western Province ..	1220
Western Province ..	1217	Province of Sabaragamuwa ..	1220	North-Central Province ..	—
Central Province ..	—	Land Sales by the Settlement Officer :—		Province of Uva ..	—
Southern Province ..	—	Western Province ..	—	Province of Sabaragamuwa ..	—
Northern Province ..	—	Central Province ..	—	Land Acquisition Notices ..	1221
Eastern Province ..	1217	Southern Province ..	—	Land Resumption Notices ..	—

FINAL ORDERS.

Hambantota S. O. No. 1,666.

Order under Section 4, Sub-section (1), of "The Waste Lands Ordinances of 1897, 1899, 1900, and 1903."

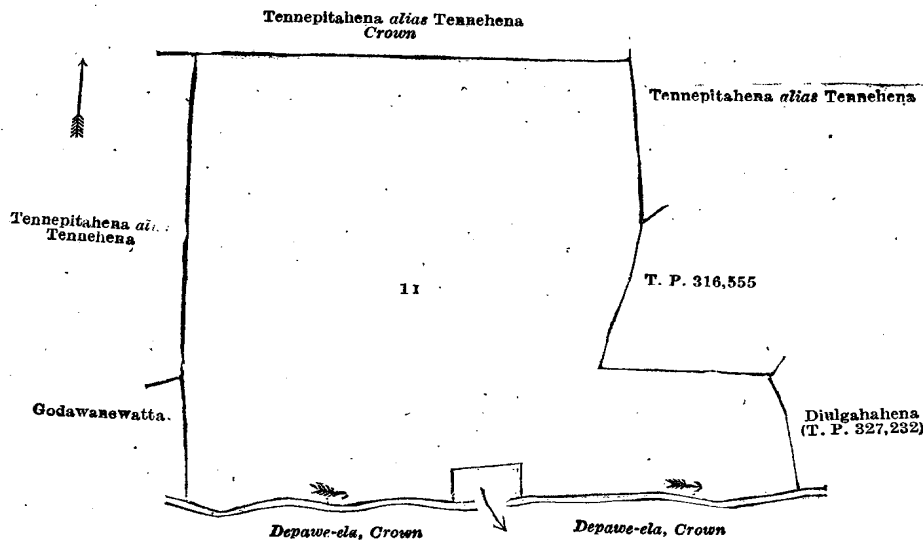
In the matter of the land commonly called or known as Tennenpahena *alias* Tenehena, situate in the village of Kakulawamulla, in the West Giruwa pattu of the Hambantota District, in the Southern Province, and of "The Waste Lands Ordinances of 1897, 1899, 1900, and 1903."

WHEREAS in pursuance of section 1 of the said Ordinances it was duly declared and notified on the 10th day of August, 1917, that if no claim to the land commonly called or known as Tennenpahena *alias* Tenehena, situate in the village of Kakulawamulla, in the West Giruwa pattu of the Hambantota District, in the Southern Province, containing in extent 10 acres 1 rood and 10 perches, and shown as lot 1 r in block survey preliminary plan 273 and in the annexed diagram, was made to Thomas Graham Willett, Special Officer appointed under section 28 of the said Ordinances, within the period of three months from the date specified in the said notice, such land would be declared the property of the Crown and dealt with on account of the Crown (*vide* Notice No. 6,480):

And whereas (1) Weda-arachchige Don Carolis and (2) Weda-arachchige Don Andris made claim thereto, and Arnold Langdon Crossman, Special Officer appointed under section 28 of the said Ordinances, made due inquiry into such claim; and whereas the said claimants and the aforesaid Arnold Langdon Crossman, with the consent of His Excellency the Governor, came to an agreement in writing dated the 8th day of October, 1918, concerning the said land, under section 4, sub-section (1), of the said Ordinances, whereby it was agreed that the said claimants should be declared the purchasers of the said land upon payment on or before the 3rd day of July, 1919, to the Treasury Officer at Tangalla, or to the Settlement Officer, of a sum of Rupees One hundred and Sixty only (Rs. 160), as the purchase amount of the said land; and whereas the said amount has been duly paid by the said claimants, they are hereby, in pursuance of the agreement afore-mentioned, declared to be the purchasers of the said land, as more fully described herein below.

Description of the Land referred to.

The land commonly called or known as Tennenpahena *alias* Tenehena, situated in the village of Kakulawamulla, in the West Giruwa pattu of the Hambantota District, in the Southern Province, containing in extent 10 acres 1 rood and 10 perches, and shown as lot 1 r in block survey preliminary plan 273 and in the annexed diagram; and bounded as follows: on the north by Tennenpahena *alias* Tenehena to be declared the property of the Crown under the Waste Lands Ordinances; on the east by Tennenpahena *alias* Tenehena sold to Don Carolis Kulatunga, as trustee of Waranugiri Vihare, under the Waste Lands Ordinances; T. P. 316,555, Diulgahena sold by the Crown (T. P. 327,232); on the south by Depawe-ela declared to be the property of the Crown under the Waste Lands Ordinances, Dikhena claimed by Wamperagasmullekankanange Don Juwanis, Depawe-ela declared to be the property of the Crown under the Waste Lands Ordinances; on the west by Godawanewatta claimed by Rajapakse Setuhamy, Tennenpahena *alias* Tenehena sold to Wattage Thomishamy under the Waste Lands Ordinances.



Surveyor-General's Office,
Colombo, February 5, 1921.

Scale of 4 Chains to an Inch.

G. K. THORNHILL,
for Surveyor-General.

March 17, 1921.

FREDERICK LEWIS,
Special Officer.

Hambantota S. O. No. 1,667.

Order under Section 4, Sub-section (1), of "The Waste Lands Ordinances of 1897, 1899, 1900, and 1903," declaring Land to be Crown Property.

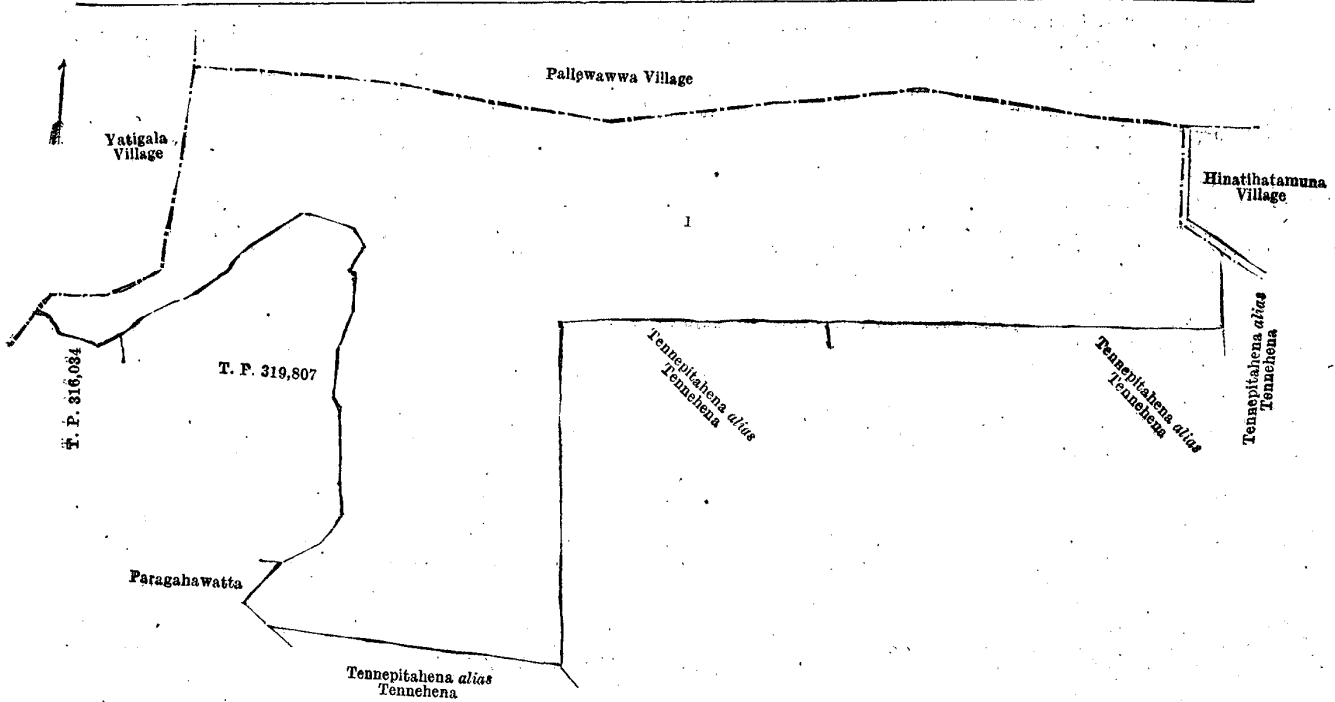
In the matter of the land commonly called or known as Tennepitahena *alias* Tennehena, situate in the village of Kakuluwamulla, in the West Giruwa pattu of the Hambantota District, in the Southern Province, and of "The Waste Lands Ordinances of 1897, 1899, 1900, and 1903."

WHEREAS in pursuance of section 1 of the said Ordinances it was duly notified on the 10th day of August, 1917, that if no claim to the land commonly called or known as Tennepitahena *alias* Tennehena, situate in the village of Kakuluwamulla, in the West Giruwa pattu of the Hambantota District, in the Southern Province, containing in extent 15 acres and 2 perches, and shown as lot 1 in block survey preliminary plan 273 and in the annexed diagram, was made to Thomas Graham Willett, Special Officer appointed under section 28 of the said Ordinances, within the period of three months from the date specified in such notice, such land would be declared the property of the Crown and dealt with on account of the Crown (*vide* Notice No. 6,480):

And whereas (1) Puwakdandawa Saranankara Terunnanse, as incumbent of Yatigala Warnagiri Vihare, (2) Weda Arachchige Don Carolis, (3) ditto Don Andris, (4) Wattage Thomishamy, and (5) Manamperige Don Juwanis made claim thereto; and whereas the said 1st claimant entered into an agreement in writing dated the 12th day of February, 1918, whereby in consideration of (a) the Settlement Officer settling as private property otherwise than under the Waste Lands Ordinances, lot 18A of the notice and of the block survey preliminary plan 273, and (b) Don Carolis Kulatunga, as trustee of Yatigala Warnagiri Vihare, being declared the purchaser of 3 acres more or less of lot 1 of the notice and of the block survey preliminary plan 273, now shown as lot 1J on the same plan, upon payment to the Assistant Government Agent at Hambantota, or to the Settlement Officer, on or before the 1st day of June, 1918, of a sum of Rupees Forty-eight only (Rs. 48), he withdrew claim to the above-mentioned lot 1 of this order; and whereas the said 2nd and 3rd claimants entered into an agreement in writing dated the 8th day of October, 1918, whereby in consideration of being declared the purchasers of 10 acres more or less of lot 1 of the notice and of the block survey preliminary plan 273, now shown as lot 1I on the same plan, upon payment to the Treasury Officer at Tangalla, or to the Settlement Officer, on or before the 3rd day of July, 1919, of a sum of Rupees One hundred and Sixty only (Rs. 160), they withdrew claim to the above-mentioned lot 1 of this order; and whereas the said 4th claimant entered into an agreement in writing dated the 3rd day of October, 1918, whereby in consideration of being declared the purchaser of 5 acres more or less of lot 1 of the notice and of the block survey preliminary plan 273, now shown as lot 1H on the same plan, upon payment to the Treasury Officer at Tangalla, or to the Settlement Officer, on or before the 3rd day of July, 1919 (later extended to 4th day of October, 1919), of a sum of Rupees Eighty only (Rs. 80), he withdrew claim to the above-mentioned lot 1 of this order; and whereas the said 5th claimant entered into an agreement in writing dated the 4th day of May, 1918, whereby in consideration of being declared the purchaser of 2 acres more or less of lot 1 of the notice and of the block survey preliminary plan 273, now shown as lot 1c on the same plan, upon payment to the Treasury Officer at Tangalla, on or before the 4th day of August, 1918, of a sum of Rupees Thirty-two only (Rs. 32), he withdrew claim to the above-mentioned lot 1 of this order; I, Frederick Lewis, Special Officer appointed under section 28 of the said Ordinances, under and by virtue of the powers vested in me in that behalf by section 4 of the said Ordinances, do hereby on this 22nd day of April, 1921, order and declare, under section 4, sub-section (1), of the said Ordinances, that the said land, as more fully described herein below, is the property of the Crown.

Description of the Land referred to.

The land commonly called or known as Tennepitahena *alias* Tennehena, situated in the village of Kakuluwamulla, in the West Giruwa pattu of the Hambantota District, in the Southern Province, containing in extent 15 acres and 2 perches, and shown as lot 1 in block survey preliminary plan 273 and in the annexed diagram; and bounded as follows: on the north by the village limit of Pallewawwa; on the east by the village limit of Hinatihatomuna, Tennepitahena *alias* Tennehena sold to Don Carolis Kulatunga, trustee of Yatigala Warnagiri Vihare, under the Waste Lands Ordinances; on the south by Tennepitahena *alias* Tennehena sold to Weda Arachchige Don Carolis and another under the Waste Lands Ordinances, Tennepitahena *alias* Tennehena sold to Wattage Thomishamy under the Waste Lands Ordinances, Tennepitahena *alias* Tennehena sold to Manamperige Don Juwanis under the Waste Lands Ordinances, Paragahawatta claimed by Halhatu-rage Peneris; on the west by Paragahawatta claimed by Halhatu-rage Peneris, T. Ps. 319,807 and 316,034, the village limit of Yatigala.



Surveyor-General's Office,
Colombo, February 5, 1921.

Scale of 4 Chains to an Inch.

G. K. THORNHILL,
for Surveyor-General.

April 22, 1921.

FREDERICK LEWIS,
Special Officer.

Kurunegala S. O. No. 3,124.

Order under Section 4, Sub-section (1), of "The Waste Lands Ordinances of 1897, 1899, 1900, and 1903."

In the matter of the lands commonly called or known as Kahatagahamulawewahena (tank and bund), Galapitiyagamahenyaya, &c., situate in the village of Amunugama, in the Mahagalboda Megoda korale of the Weudawili hatpattu of the Kurunegala District, in the North-Western Province, and of "The Waste Lands Ordinances of 1897, 1899, 1900, and 1903."

WHEREAS in pursuance of section 1 of the said Ordinances it was duly declared and notified on the 21st day of March, 1919, that if no claim to the lands commonly called or known as Kahatagahamulawewahena (tank and bund), Galapitiyagamahenyaya, &c., situate in the village of Amunugama, in the Mahagalboda Megoda korale of the Weudawili hatpattu of the Kurunegala District, in the North-Western Province, containing in extent 88 acres 2 roods and 6 perches, and shown as lots 3, 4, 10, 11, 12, 16, 19, 20, 25, 29, 30, 39, 43, 48, 52, 54, 56, 58, and 76 in preliminary plan 4,832 and in the annexed diagrams, was made to John Murray Davies, Special Officer appointed under section 28 of the said Ordinances, within the period of three months from the date specified in the said notice, such lands would be declared the property of the Crown and dealt with on account of the Crown (*vide* Notice No. 7,167):

And whereas (1) Henry Fernando, (2) Luther Richard Lawton, (3) Alfred Chelliah Lawton, and (4) Kanagasabai Alfred Wilson made claim thereto, and John Murray Davies, Howard Orme Fox, and Walter Ernest Wait, Special Officers appointed under section 28 of the said Ordinances, made due inquiry into such claim; and whereas the said 1st, 2nd, and 4th claimants and the said 3rd claimant by his attorney, the above-mentioned Luther Richard Lawton, and I, Walter Ernest Wait, one of the aforesaid Special Officers, with the consent of His Excellency the Governor, came to an agreement in writing dated the 26th day of August, 1920, concerning the said lands, under section 4, sub-section (1), of the said Ordinances, whereby it was agreed that the said claimants should be declared the purchasers, in the proportion of 4/7 to the said 1st claimant and 3/7 to the said 2nd, 3rd, and 4th claimants, of the said lands upon payment on or before the 26th day of November, 1920, to the Settlement Officer at Colombo, of a sum of Rupees One thousand Seven hundred and Seventy-one only (Rs. 1,771), as the purchase amount of the said lands; and whereas the said amount has been duly paid by the said claimants, they are hereby, in pursuance of the agreement afore-mentioned, declared to be the purchasers in the said proportions of the said lands, as more fully described herein below.

Description of the Lands referred to.

The following lots situated in the village of Amunugama, in the Mahagalboda Megoda korale of the Weudawili hatpattu of the Kurunegala District, in the North-Western Province, as described in the annexed diagrams:—

I.—Preliminary plan 4,832.

Lot.	Name of Land.	Extent, A. R. P.	Lot.	Name of Land.	Extent, A. R. P.
3 ..	Kahatagahamulawewahena (tank and bund)	4 1 29	29 ..	Habekumburepillewa	0 0 21
4 ..	Galapitiyagamahenyaya	44 1 7	30 ..	Ihalaweipillewa	0 0 30
10 ..	Kandagawahena	3 2 26	39 ..	Meegahamullewatta	0 3 2
11 ..	Muwepitiyogalakandemukulana	3 2 35	43 ..	Meegahamullehena	0 1 34
12 ..	Kandabadahenyaya	8 2 9	48 ..	Gallewelahena	0 2 18
16 ..	Galapitiyagamahenyaya	0 0 14	52 ..	Gallewela	0 3 15
19 ..	Wewapauladeniya	2 3 17	54 ..	Batalahena	1 0 28
20 ..	Wewapauladeniyapillewa, Ihalaweipillewa	1 3 17	56 ..	Bakmigahamullehena, Watuwangehena	7 3 37
25 ..	Siyambalagahamullehena, Meegahawatta	5 1 34	58 ..	Watuwangehena	1 1 20
				Total	88 1 33

and bounded as follows: on the north by the village limit of Tissawa, Wewaudahaminipitiya (cemetery) to be declared the property of the Crown under the Waste Lands Ordinances, the road to Polgammane, estate, the village limit of Tissawa; on the east by Muwepitiyegolakandemukalana belonging to the Crown, Kahatagahamullehena claimed by Rawanna Mana Kannasamy Kankany and others, Migahawatta claimed by Herat Mudiyansele Ukku Banda and others; on the south by Habekumbura (private), Migahamulawewa (tank and bund) to be declared the property of the Crown under the Waste Lands Ordinances, Ihalawelepillewa claimed by L. R. Lawton, Ihalaweladunukeyakumbura (private), Kohombagahamulagala claimed by Ravanna Mana Kannasamy Kangany, Bogahamullehena belonging to the Crown, Bogahamullehena claimed by Ravanna Mana Kannasamy Kankany, Bogahamullehena belonging to the Crown, Ihalaweladunakeyakumbura (private), Watuwangehittenawatta sold by the Crown, Watuwangehittenawatta sold by the Crown, Watuwangehittenawatta sold by the Crown, Watuwangehena claimed by Rawanna Mana Kannasamy Kankany, Watuwangewatta claimed by L. R. Lawton, a drain; on the west by Kendolayehena claimed by Hitihamilage Hetuhamy and others, part of Gansabhawa road, the boundary of the Kudagalboda korale, the village limit of Tissawa.

NOTE.—The following lots lying within the above-mentioned boundaries are excluded from this part of the order, and their aggregate acreage of 4 acres 2 roods and 20 perches is not included in the acreage of 88 acres 1 rood and 33 perches given above:—

Preliminary plan 4,832.

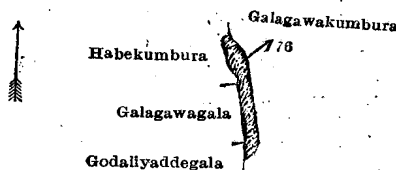
Lot.	Name of Land.	Extent, A. R. P.	Lot.	Name of Land.	Extent, A. R. P.
A 7	Galpitiyagamahenyaya (Reservation for Gansabhawa road)	0 0 8	A 33	Ihalawelepillewa (Reservation for Gansabhawa road)	0 0 1
A 8	Do.	0 0 21	A 34	Road reservation	0 0 0.5
A 9	Kandagawahena	0 0 12	A 38	Do.	0 0 2
A 13	Kandabodahenyaya	0 0 10	A 40	Migahamullewatta	0 0 11
A 14	Do.	0 0 2	A 41	Migahamullehena	0 0 3
A 15	Galapitiyagamahenyaya	0 0 5	A 44	Do.	0 0 2
A 17	Ihalawewa (tank and bund)	1 3 5	A 45	Do.	0 0 0.5
A 18	Wewapauladeniya	0 0 11	A 46	Migahamullehena	0 0 2
A 21	Wewapauladeniyapillewa	0 0 4	A 49	Gallewelahena	0 0 10
A 22	Do.	0 0 4	A 50	Galpitiyagamahenyaya	0 0 14
A 23	Ihalawelepillewa	0 0 2	A 51	Gallewelahena	0 0 2
A 24	Siyambalagahamullehena	0 0 15	A 53	Gallewela	0 0 5
A 26	Galpotta (rock)	0 0 1	A 55	Batalahena	0 0 13
A 27	Migahawattehena	0 0 5	A 57	Bakmigahamullehena, Watuwangehena	0 0 30
A 28	Habekumburepillewa	0 0 3	A 78	Gansabhawa road	1 2 15
A 31	Ihalawelepillewa	0 0 0.5			
A 32	Galpotta (rock)	0 0 0.5			
			Total		4 2 20

[For Diagram see page 1199.]

II.—Preliminary plan 4,832.

Lot.	Name of Land.	Extent, A. R. P.
76	Galpotta (rock)	0 0 13

and bounded as follows: on the north by Habekumbura (private), Galagawakumbura (private); on the east and south by Galagawakumbura (private); on the west by Godaliyaddegala sold by the Crown, Galagawagala sold by the Crown, Habekumbura (private).



Surveyor-General's Office,
Colombo, February 9, 1921.

Scale of 4 Chains to an Inch.

G. K. THORNHILL,
for Surveyor-General.

W. E. WAIT,
Special Officer.

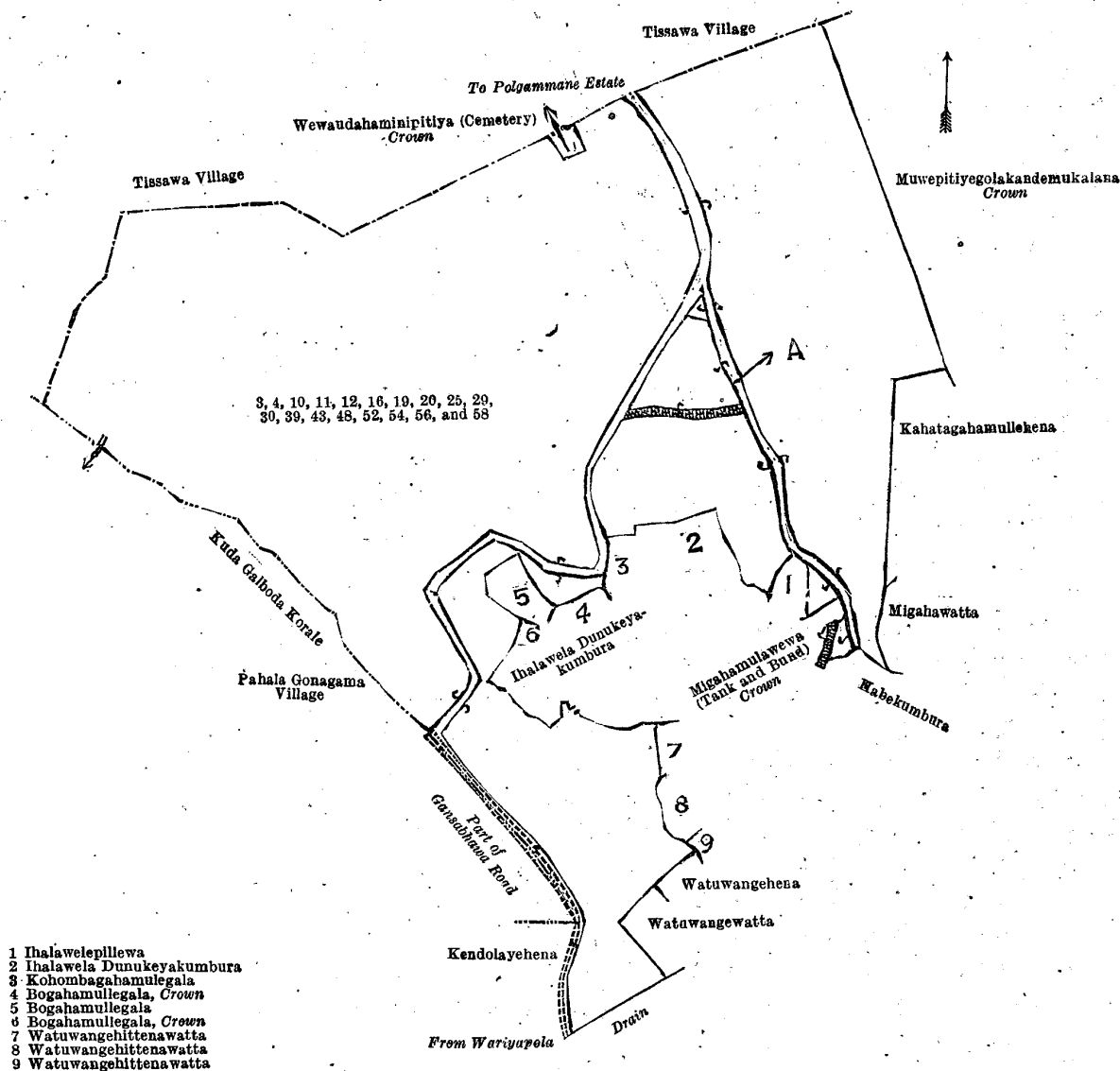
March 7, 1921.

Kurunegala S. O. No 3,125.

Order under Section 2 of "The Waste Lands Ordinances of 1897, 1899, 1900, and 1903,"
declaring Land to be Crown Property.

In the matter of the land commonly called or known as Kumbalwalawatta (reservation for road) (leased), situate in the village of Kumbalwala, in the Katugampola korale north of the Katugampola hapattu of the Kurunegala District, in the North-Western Province, and of "The Waste Lands Ordinances of 1897, 1899, 1900, and 1903."

The notice required by section 1 of "The Waste Lands Ordinances of 1897, 1899, 1900, and 1903," having been duly published in manner prescribed by that section in respect of the above-named land (*vide* Notice No. 7,837), and no claim having been made to the said land or to any interest therein within the period of three months from the date specified in the said notice, I, Norman Albert Hampton, Special Officer appointed under section 28 of the said Ordinances, under and by virtue of the powers vested in me in that behalf by section 2 of the said Ordinances, do hereby on this 29th day of July, 1921, order and declare that the said land, as more fully described herein below, situate in the village of Kumbalwala, in the Katugampola korale north of the Katugampola hatpattu of the Kurunegala District, in the North-Western Province, and shown as lot 2,730 in preliminary plan 4,510 and in the annexed diagram, and containing in extent 26 perches, is the property of the Crown.



G. K. THORNHILL,
for Surveyor-General.

Surveyor-General's Office,
Colombo, February 9, 1921.

Description of the Land referred to.

The land commonly called or known as Kumbalawalawatta (reservation for road) (leased), situated in the village of Kumbalwala, in the Katugampola korale north of the Katugampola hatpattu of the Kurunegala District, in the North-Western Province, containing in extent 26 perches, shown as lot 2,730 in preliminary plan 4,510 and in the annexed diagram; and bounded as follows: on the north by Kohombagahahena (reservation for road) declared to be the property of the Crown under the Waste Lands Ordinances; on the east by the road to Kirigahapitiya; on the south by Madangahamulawatta claimed by Liyana Patiranalage Appuhamy; on the west by Kitulgahapitiyawatta sold by the Crown.

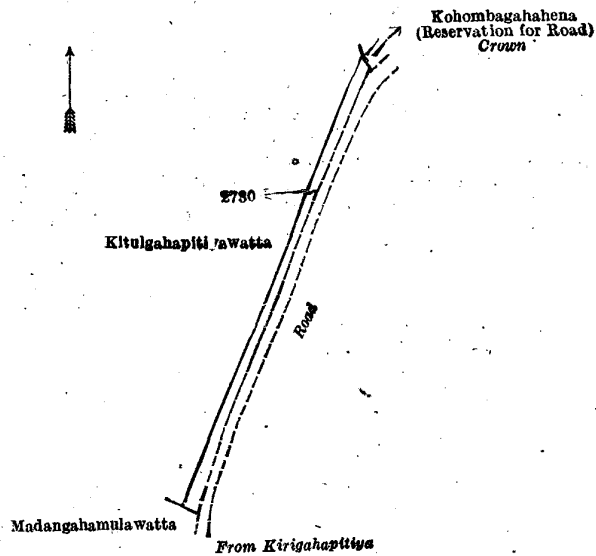
[For Diagram see page 1200.]

Kurunegala S. O. No. 3,126.

Order under Section 2 of "The Waste Lands Ordinances of 1897, 1899, 1900, and 1903," declaring Lands to be Crown Property.

In the matter of the lands commonly called or known as Keliyawewa (tank and bund), Menerihenawewa (tank and bund), and bund reservation, situate in the village of Keliyawa, in the Giratalane korale of the Dewameddi hatpattu of the Kurunegala District, in the North-Western Province, and of "The Waste Lands Ordinances of 1897, 1899, 1900, and 1903."

THE notice required by section 1 of "The Waste Lands Ordinances of 1897, 1899, 1900, and 1903," having been duly published in manner prescribed by that section in respect of the above-named lands (*vide* Notice No. 7,632), and no claim having been made to the said lands or to any interest therein within the period of three months from the date specified in the said notice, I, Norman Albert Hampton, Special Officer appointed under section 28 of the said Ordinances, under and by virtue of the powers vested in me in that behalf by section 2 of the said Ordinances, do hereby on this 26th day of July, 1921, order and declare that the said lands, as more fully described herein below, situate in the village of Keliyawa, in the Giratalane korale of the Dewameddi hatpattu of the Kurunegala District, in the North-Western Province, and shown as lots 39, 46, and 48 in block survey preliminary plan 1,718 and in the annexed diagrams, and containing in extent 25 acres 2 roods and 5 perches, are the property of the Crown.



Surveyor-General's Office,
Colombo, March 2, 1921.

Scale of 4 Chains to an Inch.

N. A. HAMPTON,
Special Officer.

G. K. THORNHILL,
for Surveyor-General.

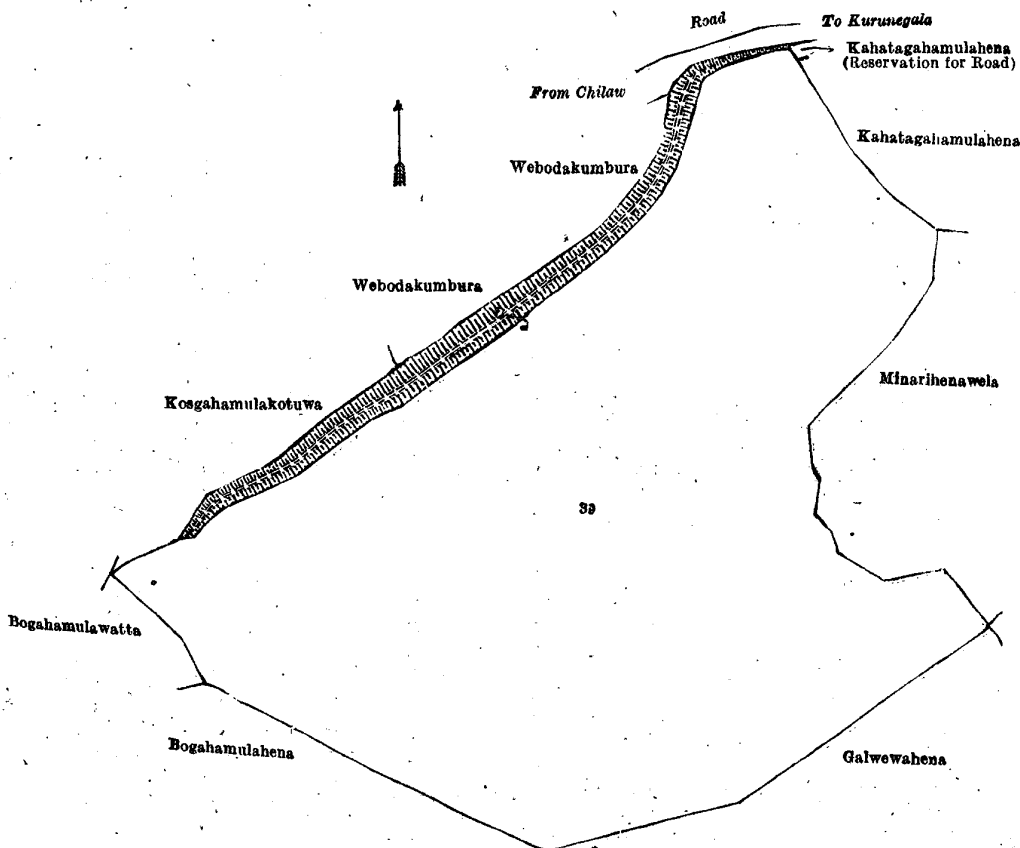
July 29, 1921.

Description of the Lands referred to.

The following lots situated in the village of Keliyawa, in the Giratalane korale of the Dewamedhi hatpattu of the Kurunegala District, in the North-Western Province, as described in the annexed diagrams:—

Lot.	Name of Land.	I.—Block survey preliminary plan 1,718.	Extent, A. R. P.
39	Keliyawewa (tank and bund)		18 1 34

and bounded as follows: on the north by Webodakumbura claimed by Kiribaiya, *ex-Vidane* and another, the road from Chilaw to Kurunegala; on the east by Kahatagahamulahena (reservation for road) claimed by Lankahenayalage Rankiriya, Kahatagahamulahena sold by the Crown, Minarihenawela claimed by Mungandaluwa Banda and another, Galwawahena claimed by Lankahenayalage Punchiridi and others; on the south by Galwawahena claimed by Lankahenayalage Punchiridi and others, Bogahamulahena claimed by Lankahenayalage Menikiridi and others; on the west by Bogahamulawatta sold by the Crown, Kosgahamulakotuwa claimed by Lankahenayalage Rankiri and others, Webodakumbura claimed by Lankahenayalage Meniki and others.



Surveyor-General's Office,
Colombo, September 15, 1920.

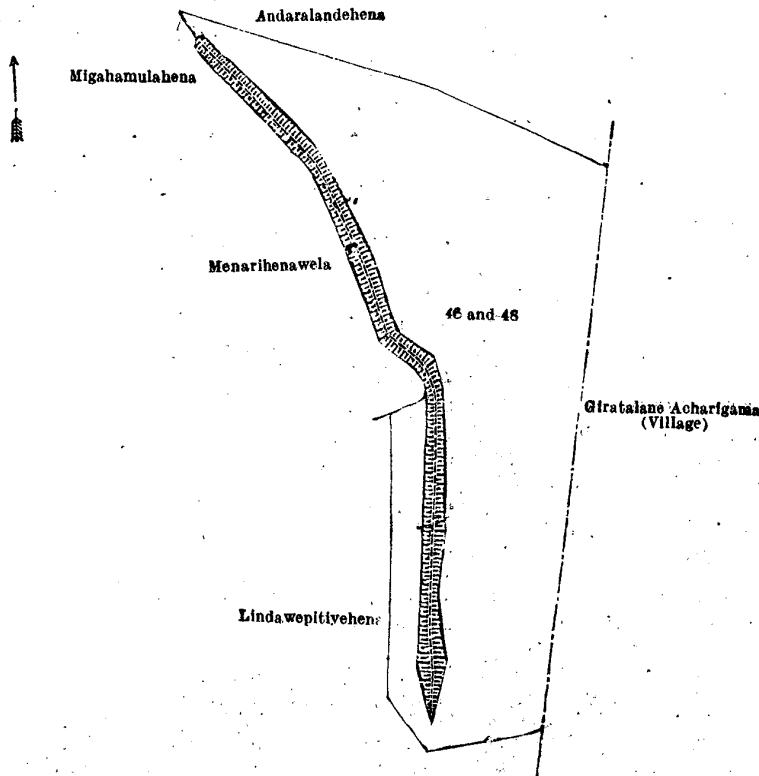
Scale of 4 Chains to an Inch.

F. J. SALMON,
for Acting Surveyor-General.

II.—Block survey preliminary plan 1,718.

Lpt.	Name of Land.	Extent, A. R. P.
46	Menarihenawewa (tank and bund)	6 2 0
48	Bund reservation	0 2 11
		7 0 11

and bounded as follows : on the north by Andaralandehena claimed by Lankahenayalage Ranahenaya and others ; on the east by the village limit of Giratalane Acharigama ; on the south by Lindawepitiyehena claimed by Ulwewe Meniki and another ; on the west by Lindawepitiyehena claimed by Ulwewe Meniki and another, Menarihenawela claimed by Patapiligama Lankahenayalage Ranna and others, Migahamulahena claimed by Lankahenayalage Ranahenaya and another.



Surveyor-General's Office,
Colombo, September 15, 1920.

Scale of 4 Chains to an Inch.

F. J. SALMON,
for Acting Surveyor-General.

N. A. HAMPTON,
Special Officer.
July-26, 1921.

Kegalla S. O. No. 340.

Order under Section 4, Sub-section (1), of "The Waste Lands Ordinances of 1897, 1899, 1900, and 1903."

In the matter of the land commonly called or known as Rathawattehena, situate in the village of Alkegama, in the Galboda pattu of the Galboda korale of the Kegalla District, in the Province of Sabaragamuwa, and of "The Waste Lands Ordinances of 1897, 1899, 1900, and 1903."

WHEREAS in pursuance of section 1 of the said Ordinances it was duly declared and notified on the 12th day of September, 1919, that if no claim to the land commonly called or known as Rathawattehena, situate in the village of Alkegama, in the Galboda pattu of the Galboda korale of the Kegalla District, in the Province of Sabaragamuwa, containing in extent 1 rood and 8 perches, and shown as lot 23A in block survey preliminary plan 176 and in the annexed diagram, was made to Frederick Lewis, Special Officer appointed under section 28 of the said Ordinances, within the period of three months from the date specified in the said notice, such land would be declared the property of the Crown and dealt with on account of the Crown (*vide* Notice No. 7,356) :

And whereas Deliwagedara Mudalihamy made claim thereto, and I, Frederick Lewis, Special Officer appointed under section 28 of the said Ordinances, made due inquiry into such claim; and whereas the said claimant and I came to an agreement in writing dated the 22nd day of July, 1920, concerning the said land, under section 4, sub-section (1), of the said Ordinances, whereby it was agreed that the said claimant should be declared the purchaser of the said land upon payment on or before the 22nd day of October, 1920, to the Assistant Government Agent at Kegalla or to the Settlement Officer, of a sum of Rupees Four and Cents Eighty only (Rs. 4.80), as the purchase amount of the said land; and whereas the said amount has been duly paid by the said claimant, he is hereby, in pursuance of the agreement afore-mentioned, declared to be the purchaser of the said land, as more fully described herein below.

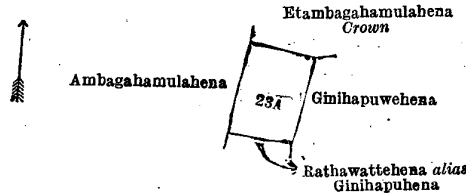
Description of the Land referred to.

The following lot situated in the village of Alkegama, in the Galboda pattu of the Galboda korale of the Kegalla District, in the Province of Sabaragamuwa, as described in the annexed diagram:—

Block survey preliminary plan 176.

Lot.	Name of Land.	Extent, A. R. P.
23A ..	Rathawattehena ..	0 1 8

and bounded as follows: on the north by Etambaghamulahena to be declared the property of the Crown under the Waste Lands Ordinances; on the east by Ginhapuwehena sold to Seranga Arachchilagedara Appuhamy and others under the Waste Lands Ordinances; on the south by Rathawattehena *alias* Ginhapuhena sold to Seranga Arachchilagedara Appuhamy and others under the Waste Lands Ordinances; on the west by Ambaghamulahena sold to Seranga Arachchilagedara Appuhamy and others under the Waste Lands Ordinances.



Surveyor-General's Office,
Colombo, March 16, 1921.

Scale of 4 Chains to an Inch.

C. H. VINCE,
for Surveyor-General.

May 4, 1921.

FREDERICK LEWIS,
Special Officer.

Kegalla S. O. No. 341.**Order under Section 4, Sub-section (1), of "The Waste Lands Ordinances of 1897, 1899, 1900, and 1903."**

In the matter of the land commonly called or known as Malwattehena, situate in the village of Alkegama, in the Galboda pattu of the Galboda korale of the Kegalla District, in the Province of Sabaragamuwa, and of "The Waste Lands Ordinances of 1897, 1899, 1900, and 1903."

WHEREAS in pursuance of section 1 of the said Ordinances it was duly declared and notified on the 12th day of September, 1919, that if no claim to the land commonly called or known as Malwattehena, situate in the village of Alkegama, in the Galboda pattu of the Galboda korale of the Kegalla District, in the Province of Sabaragamuwa, containing in extent 1 rood and 27 perches, and shown as lot 81A in block survey preliminary plan 176 and in the annexed diagram, was made to Frederick Lewis, Special Officer appointed under section 28 of the said Ordinances, within the period of three months from the date specified in the said notice, such land would be declared the property of the Crown and dealt with on account of the Crown (*vide* Notice No. 7,356):

And whereas Peramuni Munasinha Mudiyansele Mudiyanse, on behalf of Menikdivala Herat Mudiyansele Bandara Menika, made claim thereto, and I, Frederick Lewis, Special Officer appointed under section 28 of the said Ordinances, made due inquiry into such claim; and whereas the said Peramuni Munasinha Mudiyansele Mudiyanse and I came to an agreement in writing dated the 13th day of January, 1920, concerning the said land, under section 4, sub-section (1), of the said Ordinances, whereby it was agreed that Menikdivala Herat Mudiyansele Bandara Menika should be declared the purchaser of the said land upon payment on or before the 13th day of April, 1920, to the Assistant Government Agent at Kegalla, of a sum of Rupees Six and Cents Forty only (Rs. 6.40), as the purchase amount of the said land; and whereas the said amount has been duly paid, the said Menikdivala Herat Mudiyansele Bandara Menika is hereby, in pursuance of the agreement afore-mentioned, declared to be the purchaser of the said land, as more fully described herein below.

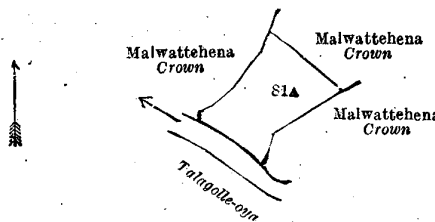
Description of the Land referred to.

The following lot situated in the village of Alkegama, in the Galboda pattu of the Galboda korale of the Kegalla District, in the Province of Sabaragamuwa, as described in the annexed diagram:—

Block survey preliminary plan 176.

Lot.	Name of Land.	Extent, A. R. P.
81A ..	Malwattehena ..	0 1 27

and bounded as follows: on the north and east by Malwattehena to be declared the property of the Crown under the Waste Lands Ordinances; on the south by Malwattehena to be declared the property of the Crown under the Waste Lands Ordinances, the 'Talagolle-oya'; on the west by Malwattehena to be declared the property of the Crown under the Waste Lands Ordinances.



Surveyor-General's Office,
Colombo, March 16, 1921.

Scale of 4 Chains to an Inch.

C. H. VINCE,
for Surveyor-General.

May 4, 1921.

FREDERICK LEWIS,
Special Officer.

Kegalla S. O. No. 342.**Order under Section 4, Sub-section (1), of "The Waste Lands Ordinances of 1897, 1899, 1900, and 1903."**

In the matter of the land commonly called or known as Liyankumburehena, situate in the village of Alkegama, in the Galboda pattu of the Galboda korale of the Kegalla District, in the Province of Sabaragamuwa, and of "The Waste Lands Ordinances of 1897, 1899, 1900, and 1903."

WHEREAS in pursuance of section 1 of the said Ordinances it was duly declared and notified on the 12th day of September, 1919, that if no claim to the land commonly called or known as Liyankumburehena, situate in the village of Alkegama, in the Galboda pattu of the Galboda korale of the Kegalla District, in the Province of Sabaragamuwa, containing in extent 1 acre 3 roods and 28 perches, and shown as lot 57D in block survey preliminary plan 176 and in the annexed diagram, was made to Frederick Lewis, Special Officer appointed under section 28 of the said Ordinances, within the period of three months from the date specified in the said notice, such land would be declared the property of the Crown and dealt with on account of the Crown (*vide* Notice No. 7,356):

And whereas Peramuni Munasinha Mudiyanse made claim thereto, and I, Frederick Lewis, Special Officer appointed under section 28 of the said Ordinances, made due inquiry into such claim; and whereas the said claimant and I came to an agreement in writing dated the 13th day of January, 1920, concerning the said land, under section 4, sub-section (1), of the said Ordinances, whereby it was agreed that the said claimant should be declared the purchaser of the said land upon payment on or before the 13th day of April, 1920, to the Assistant Government Agent at Kegalla, of a sum of Rupees Thirty and Cents Eighty only (Rs. 30.80), as the purchase amount of the said land; and whereas the said amount has been duly paid by the said claimant, he is hereby, in pursuance of the agreement afore-mentioned, declared to be the purchaser of the said land, as more fully described herein below.

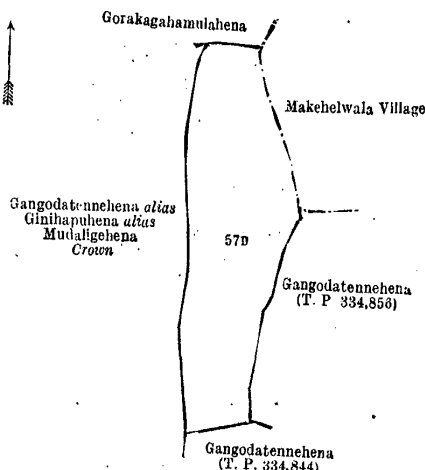
Description of the Land referred to.

The following lot situated in the village of Alkegama, in the Galboda pattu of the Galboda korale of the Kegalla District, in the Province of Sabaragamuwa, as described in the annexed diagram.

Block survey preliminary plan 176.

Lot.	Name of Land.	Extent, A. R. P.
57D	Liyankumburehena	1 3 28

and bounded as follows: on the north by Gorakagahamulahena claimed by Suriyaperuma Arachchilage Dingiri Appu; on the east by the village limit of Makehelwala, Gangodatennehena sold by the Crown (T. P. 334,856; on the south by Gangodatennehena sold by the Crown (T. P. 334,844); on the west by Gangodatennehena *alias* Ginihapuhena *alias* Mudaligehehena to be declared the property of the Crown under the Waste Lands Ordinances.



Surveyor-General's Office,
Colombo, March 16, 1921.

Scale of 4 Chains to an Inch.

C. H. VINCE.
for Surveyor-General.

FREDERICK LEWIS,
Special Officer.
May 4, 1921.

Kegalla S. O. No. 343.**Order under Section 4, Sub-section (1), of "The Waste Lands Ordinances of 1897, 1899, 1900, and 1903."**

In the matter of the lands commonly called or known as Rathawattehena *alias* Ginihapuhena and Ambagahamulahena (exclusive of the footpath passing through the land), situate in the village of Alkegama, in the Galboda pattu of the Galboda korale of the Kegalla District, in the Province of Sabaragamuwa, and of "The Waste Lands Ordinances of 1897, 1899, 1900, and 1903."

WHEREAS in pursuance of section 1 of the said Ordinances it was duly declared and notified on the 12th day of September, 1919, that if no claim to the lands commonly called or known as Rathawattehena *alias* Ginihapuhena and Ambagahamulahena (exclusive of the footpath passing through the land), situate in the village of Alkegama, in the Galboda pattu of the Galboda korale of the Kegalla District, in the Province of Sabaragamuwa, containing in extent 1 acre 3 roods and 29 perches, and shown as lots 23 and 24 in block survey preliminary plan 176 and in the annexed diagram, was made to Frederick Lewis, Special Officer appointed under section 28 of the said Ordinances, within the period of three months from the date specified in the said notice, such lands would be declared the property of the Crown and dealt with on account of the Crown (*vide* Notice No. 7,356):

And whereas (1) Seranga Arachchilage dera Pinchi Menika for herself, (2) ditto Appuhamy for himself and on behalf of ditto Panchirala, and (3) ditto Dingiri Appuhamy on behalf of (a) ditto Pinchi Banda, (b) ditto Appuhamy, and (c) ditto Pinchi Menika made claim thereto; and I, Frederick Lewis, Special Officer appointed under section 28 of the said Ordinances, made due inquiry into such claim, and whereas the said 1st and 2nd claimants for themselves and the said 3rd claimant on behalf of (a) Seranga Arachchilage dera Pinchi Banda, (b) ditto Appuhamy, and (c) ditto Pinchi Menika and I came to an agreement in writing dated the 22nd day of July, 1920, concerning the said lands, under section 4, sub-section (1), of the said Ordinances, whereby it was agreed that the said 1st and 2nd claimants and the said (a) Seranga

Arachchilagedara Pinchi Banda, (b) ditto Appuhamy, and (c) ditto Pinchi Menika, along with the said ditto Punchirala, should be declared the purchasers of the said lands in the proportion of $\frac{1}{4}$ to the said 1st claimant, $\frac{1}{4}$ to the said 2nd claimant, $\frac{1}{4}$ to the above-named (a), (b), and (c) persons, and $\frac{1}{4}$ to the said Seranga Arachchilagedara Punchirala, upon payment on or before the 22nd day of October, 1920, to the Assistant Government Agent at Kegalla, or to the Settlement Officer, of a sum of Rupees Thirty and Cents Ninety only (Rs. 30·90), as the purchase amount of the said lands; and whereas the said amount has been paid, the said 1st and 2nd claimants, the above-named (a), (b), and (c) persons, and the said Seranga Arachchilagedara Punchirala are hereby, in pursuance of the agreement afore-mentioned, declared to be the purchasers in the said proportion of the said lands, as more fully described herein below.

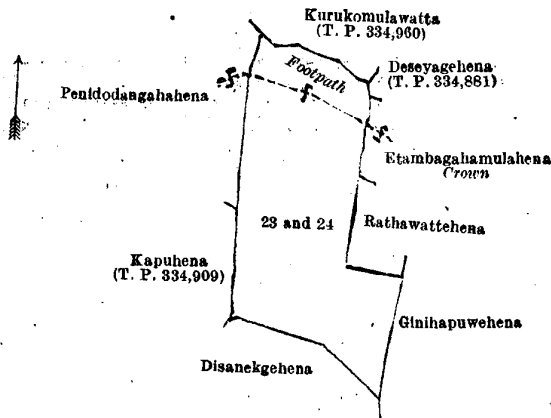
Description of the Lands referred to.

The following lots situated in the village of Alkegama, in the Galboda pattu of the Galboda korale of the Kegalla District, in the Province of Sabaragamuwa, as described in the annexed diagram:—

Block survey preliminary plan 176.

Lot.	Name of Land.	Extent, A. R. P.
23 ..	Rathawattehena <i>alias</i> Ginihapuhena	0 1 14
24 ..	Ambagahamulahena (exclusive of the footpath passing through the land)	1 2 15
		1 3 29

and bounded as follows: on the north by Kurukumulawatta sold by the Crown (T. P. 334,960); on the east by Deseyagehena sold by the Crown (T. P. 334,881), Etambagahamulahena to be declared the property of the Crown under the Waste Lands Ordinances, Rathawattehena sold to Deliwagedara Mudalihamy under the Waste Lands Ordinances, Ginihapuwehena sold to Seranga Arachchilagedara Appuhamy and others under the Waste Lands Ordinances; on the south by Disanekegehena sold to Seranga Arachchilagedara Appuhamy and others under the Waste Lands Ordinances; on the west by Kapuhena sold by the Crown (T. P. 334,909), Penidodangahahena sold to Pilapitagedara Mudiyanse and others under the Waste Lands Ordinances.



Surveyor-General's Office,
Colombo, March 16, 1921.

Scale of 4 Chains to an Inch.

C. H. VINCE,
for Surveyor-General.

May 4, 1921.

FREDERICK LEWIS,
Special Officer.

Kegalla S. O. No. 344.

Order under Section 4, Sub-section (1), of "The Waste Lands Ordinances of 1897, 1899, 1900, and 1903."

In the matter of the land commonly called or known as Arambegamagehena (exclusive of the footpath passing through the land), situate in the village of Alkegama, in the Galboda pattu of the Galboda korale of the Kegalla District, in the Province of Sabaragamuwa, and of "The Waste Lands Ordinances of 1897, 1899, 1900, and 1903."

WHEREAS in pursuance of section 1 of the said Ordinances it was duly declared and notified on the 12th day of September, 1919, that if no claim to the land commonly called or known as Arambegamagehena (exclusive of the footpath passing through the land), situate in the village of Alkegama, in the Galboda pattu of the Galboda korale of the Kegalla District, in the Province of Sabaragamuwa, containing in extent 2 roods and 16 perches, and shown as lot 29 in block survey preliminary plan 176 and in the annexed diagram, was made to Frederick Lewis, Special Officer appointed under section 28 of the said Ordinances, within the period of three months from the date specified in the said notice, such land would be declared the property of the Crown and dealt with on account of the Crown (*vide* Notice No. 7,356):

And whereas Thuiyadeniyagedara Appuhamy for himself and on behalf of Kappagodagedara Mudiyanse made claim thereto, and I, Frederick Lewis, Special Officer appointed under section 28 of the said Ordinances, made due inquiry into such claim; and whereas the said Thuiyadeniyagedara Appuhamy and Godagamawatta *alias* Maha Arachchigedara Tikiri Menika, as duly appointed guardian of the minor claimant Kappagodagedara Mudiyanse, and I came to an agreement in writing dated the 21st day of May, 1920, concerning the said land, under section 4, sub-section (1), of the said Ordinances, whereby it was agreed that the said Thuiyadeniyagedara Appuhamy and Kappagodagedara Mudiyanse should be declared the purchasers of the said land upon payment on the 21st day of May, 1920, to the Settlement Officer, of a sum of Rupees Nine and Cents Sixty only (Rs. 9·60), as the purchase amount of the said land; and whereas the said amount has been duly paid, the said Thuiyadeniyagedara Appuhamy and Kappagodagedara Mudiyanse are hereby, in pursuance of the agreement afore-mentioned, declared to be the purchasers of the said land, as more fully described herein below.

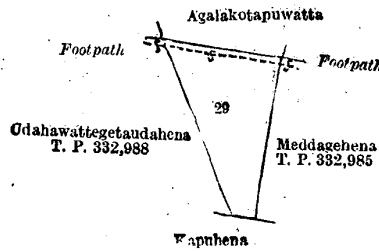
Description of the Land referred to.

The following lot situated in the village of Alkegama, in the Galboda pattu of the Galboda korale of the Kegalla District, in the Province of Sabaragamuwa, as described in the annexed diagram:—

Block survey preliminary plan 176.

Lot.	Name of Land.	Extent, A. R. P.
29 ...	Arambegamagehena (exclusive of the footpath passing through the land)	0 2 16

and bounded as follows : on the north by Agalakotapuwatta granted at half-improved value ; on the east by Meddagahena (T. P. 332,985) ; on the south by Kapuhena sold by the Crown ; on the west by Udahawattegetaudahena (T. P. 332,988).



Surveyor-General's Office,
Colombo, May 10, 1919.

Scale of 4 Chains to an Inch.

C. R. LUNDIE,
for Surveyor-General.

May 4, 1921.

FREDERICK LEWIS,
Special Officer.

Kegalla S. O. No. 345.

Order under Section 2 of "The Waste Lands Ordinances of 1897, 1899, 1900, and 1903," declaring Lands to be Crown Property.

In the matter of the lands commonly called or known as Etambagahamulahena (exclusive of the footpath passing through the land), Malwattahena, &c., situate in the village of Alkegama, in the Galboda pattu of the Galboda korale of the Kegalla District, in the Province of Sabaragamuwa, and of "The Waste Lands Ordinances of 1897, 1899, 1900, and 1903."

THE notice required by section 1 of "The Waste Lands Ordinances of 1897, 1899, 1900, and 1903," having been duly published in manner prescribed by that section in respect of the above-named lands (*vide* Notice No. 7,356), and no claim having been made to the said lands or to any interest therein within the period of three months from the date specified in the said notice, I, Frederick Lewis, Special Officer appointed under section 28 of the said Ordinances, under and by virtue of the powers in me in that behalf by section 2 of the said Ordinances, do hereby on this 4th day of May, 1921, order and declare that the said lands, as more fully described herein below, situate in the village of Alkegama, in the Galboda pattu of the Galboda korale of the Kegalla District, in the Province of Sabaragamuwa, and shown as lots 21, 80, 85, 125, 126, 127, 128, 129, 130, 131, 132, 133, 134, 135, and 136 in block survey preliminary plan 176 and in the annexed diagrams, and containing in extent 7 acres 3 roods and 21 perches, are the property of the Crown.

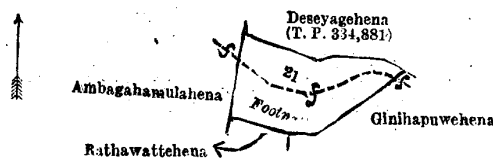
Description of the Lands referred to.

The following lots situated in the village of Alkegama, in the Galboda pattu of the Galboda korale of the Kegalla District, in the Province of Sabaragamuwa, as described in the annexed diagrams :—

I.—Block survey preliminary plan 176.

Lot.	Name of Land.	Extent, A. R. P.
21	Etambagahamulahena (exclusive of the footpath passing through the land)	0 2 5

and bounded as follows : on the north by Deseyagehena sold by the Crown (T. P. 334,881) ; on the east by Ginihapuwehena sold to Seranga Arachchilagedara Appuhamy and others under the Waste Lands Ordinances ; on the south by Ginihapuwehena sold to Seranga Arachchilagedara Appuhamy and others under the Waste Lands Ordinances, Rathawattahena sold to Deliwalagedara Mudalihamy under the Waste Lands Ordinances ; on the west by Ambagahamulahena sold to Seranga Arachchilagedara Appuhamy and others under the Waste Lands Ordinances.



Surveyor-General's Office,
Colombo, March 16, 1921.

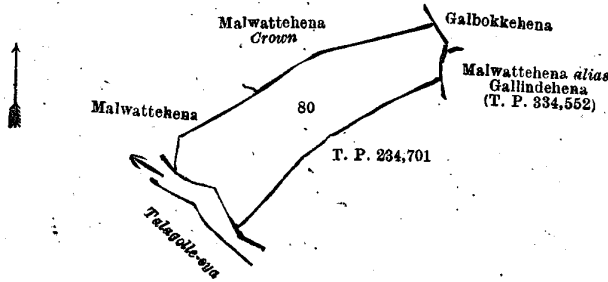
Scale of 4 Chains to an Inch.

C. H. VINCE,
for Surveyor-General.

II.—Block survey preliminary plan 176.

Lot.	Name of Land.	Extent, A. R. P.
80	Malwattehena	1 0 18

and bounded as follows : on the north by Malwattehena to be declared the property of the Crown under the Waste Lands Ordinances, Galbokkehena sold to Seranga Arachchilagedara Appuhamy and others under the Waste Lands Ordinances ; on the east by Galbokkehena sold to Seranga Arachchilagedara Appuhamy and others under the Waste Lands Ordinances Malwattehena *alias* Gallindehena sold by the Crown (T. P. 334,552), T. P. 234,701 ; on the south by T. P. 234,701, Talagolle-oya ; on the west by Malwattehena sold to Menikdivala Herat Mudiyansele Bandara Menika under the Waste Lands Ordinances, Malwattehena to be declared the property of the Crown under the Waste Lands Ordinances.



Surveyor-General's Office,
Colombo, March 16, 1921.

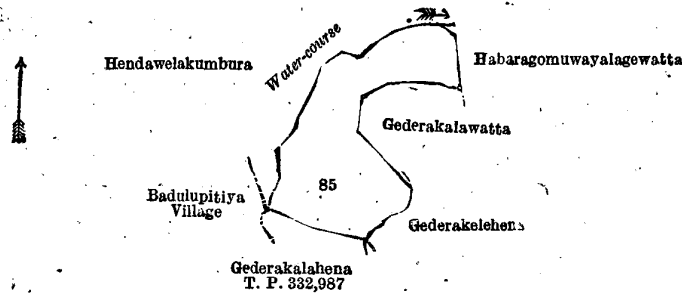
Scale of 4 Chains to an Inch.

C. H. VINCE,
for Surveyor-General.

III.—Block survey preliminary plan 176.

Lot.	Name of Land.	Extent, A. R. P.
85	Gederakalahena	1 0 1

and bounded as follows : on the north by a water-course, Hendawelakumbura claimed by Habaragomuwelagedara Dingira and others ; on the east by Habaragomuwayalagewatta claimed by Badulpitiya-attanagodagedara Kiri Banda, Gederakalawatta sold by the Crown, Gederakelehena sold by the Crown ; on the south by Gederakalahena (T. P. 332,987) ; on the west by the village limit of Badulupitiya, a water-course, Hendawelakumbura claimed by Habaragomuwelagedara Dingira and others.



Surveyor-General's Office,
Colombo, June 10, 1919.

Scale of 4 Chains to an Inch.

C. R. LUNDIE,
for Surveyor-General.

IV.—Block survey preliminary plan 176.

Lot.	Name of Land.	Extent, A. R. P.	Lot.	Name of Land.	Extent, A. R. P.
125	Hakoluwe-oya, Thalagolle-oya, and Mala-dola	3 2 38	132	Water-course	0 0 26
126	Gansabhawa path	0 0 34	133	Mahagalamula-oya	0 1 9
127	Do.	0 0 13	134	Water-course	0 0 24
128	Do.	0 0 4	135	Do.	0 0 17
129	Water-course	0 0 15	136	Cart road (portion of cart road)	0 0 22
130	Do.	0 0 22			
131	Do.	0 0 13			5 0 37

and bounded as follows : on the north by the Hakoluwe-oya (the village limits of Walagoda and Ihalakotte) ; on the east by the village limit of Makehelwala, the Mahagalamula-oya (the village limit of Maliyadda), the village limit of Maliyadda ; on the south by the Mala-dola (the village limit of Wadamaldeniya), the village limit of Wadamaldeniya ; on the west by the cart road from Mawanella to Rambukkana, the village limit of Badulupitiya, a Gansabhawa path, the village limit of Badulupitiya, the Thalagolle-oya (the village limit of Badulupitiya).

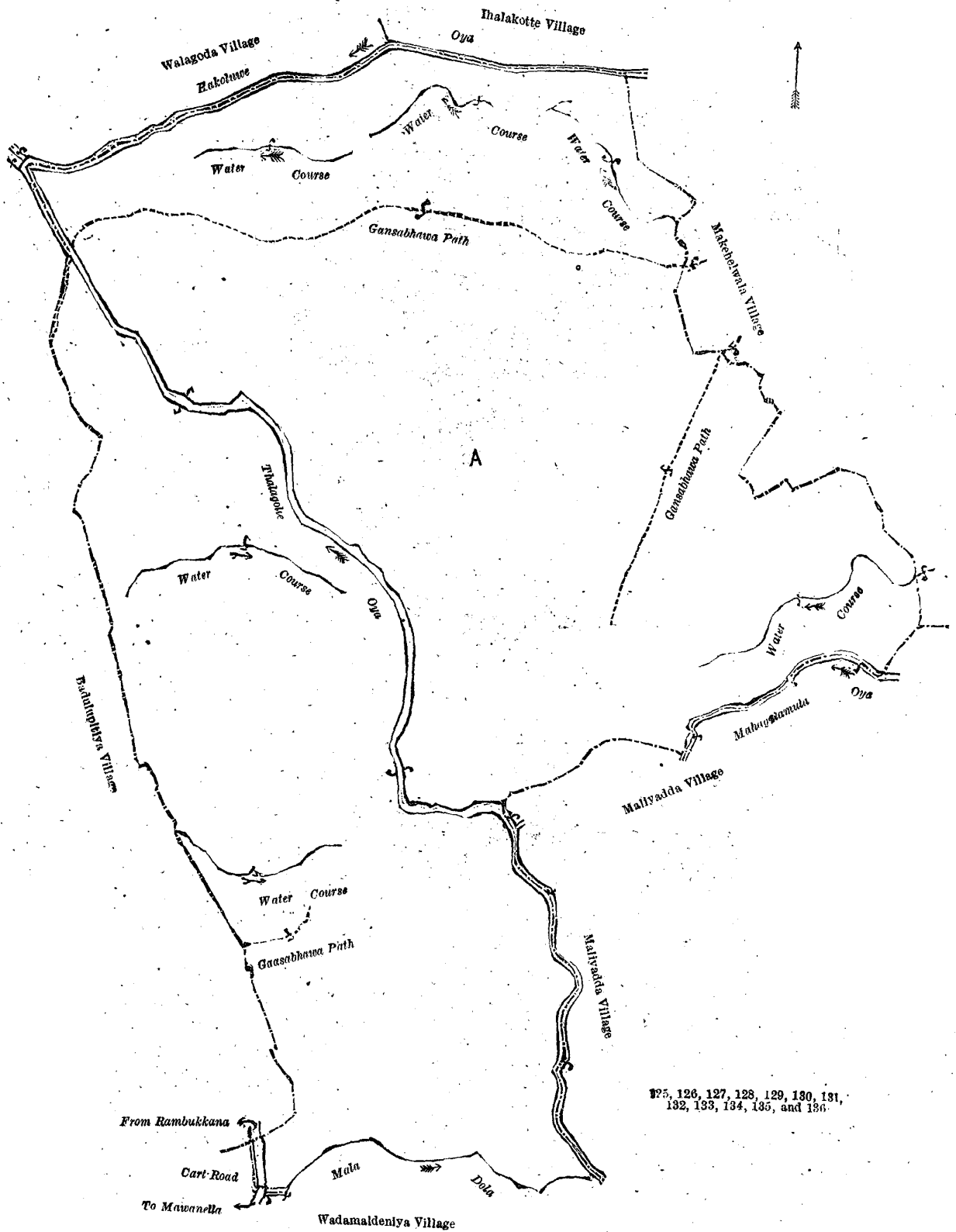
NOTE.—The following lots lying within the above-mentioned boundaries are excluded from this part of the order, and no part of their aggregate acreage of 195 acres and 23 perches is included in the acreage of 5 acres and 37 perches given above:—

Block survey preliminary plan 176.

Lot.	Name of Land.	Extent, A. R. P.	Lot.	Name of Land.	Extent, A. R. P.
A 1	Kambarangapitiyehena	0 2 9	A 59	Gangodatennewatta	0 1 11
A 1A	Do.	0 1 14	A 60	Gangodatennehena	0 1 19
A 1B	Do.	0 2 2	A 61	Deselawattekotuwa	0 1 37
A 2	Kambarangapitiyewatta	0 2 33	A 61A	Do.	0 0 35
A 2A	Do.	0 0 15	A 62	Petala-arambehena <i>alias</i> Pan-	
A 3	Kehelpannalagehena	1 3 24		salkotuwa	0 2 6
A 3A	Pallehakatuwehena	0 1 0	A 63	Gangodatennehena	1 2 30
A 3B	Kehelpannalagehena	0 0 35	A 63A	Do.	0 2 36
A 4	Pitiyagodaya-aramba	0 3 12	A 64	Gangodatennewatta	0 3 1
A 5	Udahawattehena	0 2 39	A 65	Rasnakgehena	0 2 15
A 6	Udahawatta	0 0 34	A 66	Galpotehena	1 2 32
A 7	Udahawattegedarawatta	0 0 18	A 67	Malwattehena (T. P. 228,885)	0 3 11
A 8	Udahawatta	0 0 14	A 71	Malwattehena <i>alias</i> Gallindehena	0 1 20
A 9	Do.	2 2 13	A 72	Do.	0 1 19
A 10	Liyanakumbura, Kohavilekumbura, Nelligahamula-aswed-duma, Kambarangapitiyekumbura, Palalagahamula-aswedduma	9 3 28	A 73	Gallindehenewatta	0 3 7
A 11	Tumpanyawatta	0 2 21	A 74	Do.	0 1 28
A 12	Agalakotapuwatta	1 0 31	A 75	Malwattehena	0 0 36
A 13	Radawattehena	0 1 27	A 77	Malwatta (T. P. 234,701)	0 2 32
A 14	Kohowilehena	1 2 34	A 77A	Malwatta	0 0 7
A 15	Kurukomulawatta	1 2 36	A 80	Malwattehena	1 0 18
A 16	Kohowilahena	1 0 24	A 81	Do.	1 0 29
A 16A	Pitawatta	0 1 32	A 81A	Do.	0 1 27
A 17	Kohowilahenewatta	0 1 7	A 82	Do.	0 2 23
A 18	Deseyagehena	0 2 11	A 83	Do.	0 3 1
A 19	Pitawatta	0 2 0	A 84	Hendawelakumbura	8 1 6
A 20	Gorakagahamulahena	0 2 16	A 85	Gederakelehena	1 0 1
A 21	Etambagahamulahena	0 2 5	A 85A	Do.	0 0 36
A 22	Ginihapuhena	1 3 35	A 86	Gederakelehena	0 2 37
A 23	Ratawattehena	0 1 14	A 87	Gederakelehena (T. P. 332,987)	0 2 17
A 23A	Do.	0 1 8	A 87A	Gederakelewatta	0 0 4
A 24	Ambagahamulahena	1 2 15	A 88	Gederakelehena	0 3 26
A 25	Penidodangahahena	0 2 10	A 88A	Gederakelewatta	0 0 14
A 26	Kapuhena	0 3 10	A 89	Gederakelehena	0 2 0
A 26A	Do.	0 2 23	A 90	Do.	0 2 37
A 27	Do.	0 3 20	A 91	Gederakelewatta	1 2 27
A 28	Meddagehena (T. P. 332,985)	0 2 32	A 92	Pahalaeedippuligehena	0 1 17
A 29	Arambegamagehena	0 2 16	A 93	Edippuligehena	0 1 5
A 30	Kapuhena <i>alias</i> Dahanekegehena (T. P. 332,986)	0 1 19	A 94	Gederakelehena	1 0 20
A 31	Dahanekegehena <i>alias</i> Kapuhena	0 3 23	A 95	Pahaladisanekegehena	1 1 6
A 32	Udahawattegetaudahena (T. P. 332,988)	0 1 30	A 96	Edippuligehitinawatta	3 0 17
A 33	Udahawattehena	0 2 18	A 97	Edippuligehena	1 2 34
A 34	Arambehena	0 2 22	A 97½	Gangodatennewatta	0 2 12
A 35	Do.	1 0 39	A 98	Do.	1 0 15
A 36	Kambarangapitiyehena <i>alias</i> Pallekotugehena <i>alias</i> Arambehena	0 2 15	A 99	Pitala-aramba	0 2 32
A 37	Galkadugewatta	0 2 4	A 100	Pitala-arambehena	0 1 29
A 38	Guruwewatta	0 1 22	A 101	Pitala-arambepahaladeniya and Pitala-arambeudadeniya	0 3 16
A 39	Do.	0 2 17	A 102	Pitala-arambehena	0 0 32
A 40	Ganegekumbura, Galkaduwekumbura	4 1 13	A 103	Weludawatta	0 1 8
A 41	Yatipolahena	1 0 25	A 104	Udahawatta	0 0 39
A 42	Pallekotuwewatta	2 3 28	A 105	Lindagawawatta	0 3 36
A 43	Penidodangahamulakotuwa	0 1 19	A 106	Lindagawa-aramba <i>alias</i> Pitala-aramba	0 1 17
A 44	Kirigehena	1 0 39	A 107	Gurugalwatta	0 2 4
A 45	Disanekegehena	0 3 9	A 108	Disanekegehitinawatta, Welaudawatta, Ahulandehitinawatta	5 1 4
A 46	Dodangahamulakotuwa	0 1 26	A 109	Weludakumbura, Pallekotuwekumbura, Udadeniyekumbura, &c. (includes T. P. 149,551)	33 3 27
A 47	Pallekotuwewatta	2 1 13	A 110	Edippuligewatta	26 3 21
A 48	Kasturigewatta	0 2 17	A 110A	Gederakalawatta	0 0 29
A 49	Udahagalkadugedarahena	0 1 22	A 111	Deniyewelakumbura	0 2 24
A 50	Kasturigehena, Uдахagalkadugedarahena	3 0 24	A 112	Udahawatta	0 3 2
A 51	Kasturihena	0 2 3	A 113	Poogodayahena <i>alias</i> Tennehena	0 2 14
A 52	Malwattehena	1 1 33	A 114	Tennehena	0 0 39
A 53	Galbokkehena, Disanekegehena	5 2 38	A 115	Mudaligedarakotuwa	0 2 21
A 57	Gangodatennehena	2 1 31	A 116	Pallewatta	0 1 22
A 57A	Ginihapuhena (T. P. 193,761)	1 0 24	A 117	Berakarayalagekotuwa	0 1 4
A 57B	Gii ihapuhena	0 0 4	A 118	Ganhatayawatta	0 1 10
A 57C	Galpotehena	1 3 17	A 119	Alutwatta	0 2 6
A 57D	Liyanakumburehena	1 3 28	A 120	Pallewatta	0 1 20
A 57E	Pilawattehena	0 0 10	A 121	Alahakoongewatta	0 2 0
A 58	Gangodatennehena	0 3 25	A 122	Kehelpannalagekotuwa (includes part of T. P. 176,438)	1 1 30
			A 123	Holakolayawatta	0 1 10
			A 124	Pitakotuwehena	0 1 22

195 0 23

C 3



Surveyor-General's Office,
Colombo, July 24, 1919.

Scale of 8 Chains to an Inch.

H. P. HARRISON,
for Surveyor-General.

May 4, 1921.

FREDERICK LEWIS,
Special Officer.

PRELIMINARY NOTICES.**Kurunegala Notice No. 7,949.****Notice under "The Waste Lands Ordinances of 1897, 1899, 1900, and 1903."**

TAKE notice that unless within three months from September 9, 1921, the persons, if any, who claim any interest in the lands hereinafter mentioned or in any one or more of such lands or to some interest therein make claim in person or in writing to the said lands or any of them or to some interest therein to N. A. Hampton, Esq., Special Officer appointed under section 28 of "The Waste Lands Ordinances of 1897, 1899, 1900, and 1903," at his office at Colombo :

Such Special Officer, in pursuance of the powers vested in him by the said Ordinances, will declare by writing under his hand that the said lands, or such of them as to which no claim has been made, are the property of the Crown.

N. A. HAMPTON,
Special Officer.

NOTE.—A claim to a right of way over the said lands or any of them is a claim to an interest in the land or lands.

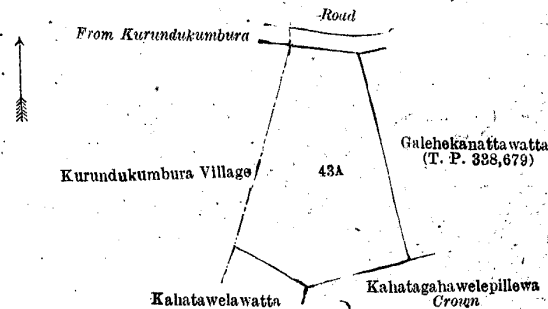
Description of the Lands referred to.

The following lots situated in the village of Pahala Malagane, in the Giratalane korale of the Dewameddi hatpattu of the Kurunegala District, in the North-Western Province, as described in the annexed diagrams :—

I.—Block survey preliminary plan 1,681.

Lot.	Name of Land.	Extent, A. R. P.
43A	Galehekanattehena	1 1 33

and bounded as follows : on the north by the road from Kurundukumbura ; on the east by Galehekanattawatta sold by the Crown (T. P. 338,672) ; on the south by Kahatagahawelepillewa belonging to the Crown, Kahatawelawatta claimed by Tennakoon Mudiyansele Ran Menika ; on the west by the village limit of Kurundukumbura.



Surveyor-General's Office,
Colombo, July 5, 1921.

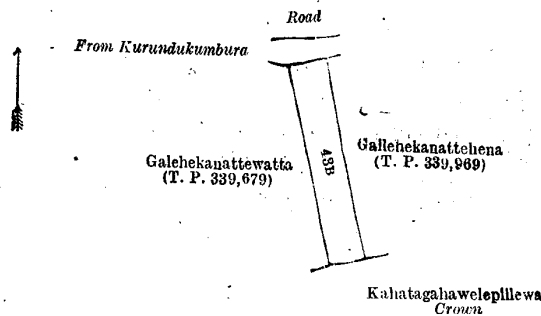
Scale of 4 Chains to an Inch.

G. K. THORNHILL,
for Surveyor-General.

II.—Block survey preliminary plan 1,681.

Lot.	Name of Land.	Extent, A. R. P.
43B	Galahekanattehena	0 1 24

and bounded as follows : on the north by the road from Kurundukumbura ; on the east by Galehekanattehena sold by the Crown (T. P. 339,969) ; on the south by Kahatagahawelepillewa belonging to the Crown ; on the west by Galehekanattawatta sold by the Crown (T. P. 339,679).



Surveyor-General's Office,
Colombo, July 6, 1921.

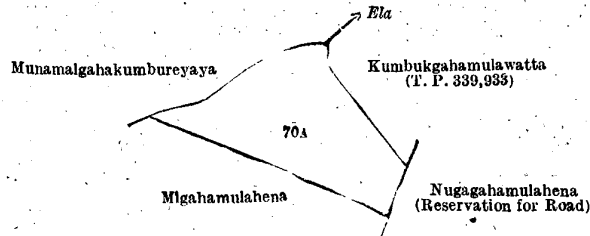
Scale of 4 Chains to an Inch.

G. K. THORNHILL,
for Surveyor-General.

III.—Block survey preliminary plan 1,681.

Lot.	Name of Land.	Extent, A. R. P.
70A	Migahamulahena	1 0 7

and bounded as follows: on the north by Munamalgahakumbureyaya claimed by Tennakoon Mudiyansele Utku Banda and others, an ela; on the east by Kumbukgahamulawatta sold by the Crown (T. P. 339,933), Nugagahamulahena (reservation for road) claimed by Awabandige Lawris Silva; on the south by Nugagahamulahena (reservation for road) claimed by Awabandige Lawris Silva, Migahamulahena claimed by Tennakoon Mudiyansele Mudalihami Vidane and Pinhami; on the west by Migahamulahena claimed by Tennakoon Mudiyansele Mudalihami Vidane and Pinhami, Munamalgahakumbureyaya claimed by Tennakoon Mudiyansele Utku Banda and others.



Surveyor-General's Office,
Colombo, July 6, 1921.

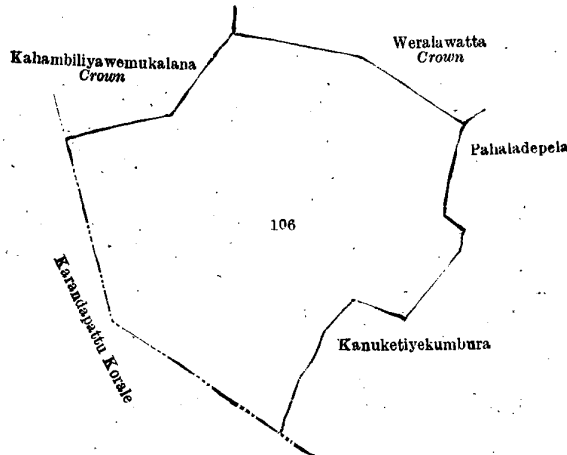
Scale of 4 Chains to an Inch.

G. K. THORNHILL,
for Surveyor-General.

IV.—Block survey preliminary plan 1,681.

Lot.	Name of Land.	Extent, A. R. P.
106	Werellahena	5 0 18

and bounded as follows: on the north by Kahambiliyawemukalana claimed by the Crown, Werelawatta belonging to the Crown; on the east by Pahaladepela claimed by Tennakoon Mudiyansele Bandi Etana, Kanuketiyekumbura claimed by Muhandiramalage Mudalihami and another; on the south by Kanuketiyekumbura claimed by Muhandiramalage Mudalihami and another, the boundary of the Karandapattu korale; on the west by the boundary of the Karandapattu korale.



Surveyor-General's Office,
Colombo, July 6, 1921.

Scale of 4 Chains to an Inch.

G. K. THORNHILL,
for Surveyor-General.

Kurunegala S. O. 80—1921.

Kurunegala Notice No. 7,950.

Notice under "The Waste Lands Ordinances of 1897, 1899, 1900, and 1903."

TAKE notice that unless within three months from September 9, 1921, the persons, if any, who claim any interest in the lands hereinafter mentioned or in any one or more of such lands or to some interest therein make claim in person or in writing to the said lands or any of them or to some interest therein to N. A. Hampton, Esq., Special Officer appointed under section 28 of "The Waste Lands Ordinances of 1897, 1899, 1900, and 1903," at his office at Colombo:

Such Special Officer, in pursuance of the powers vested in him by the said Ordinances, will declare by writing under his hand that the said lands or such of them, as to which no claim has been made, are the property of the Crown.

N. A. HAMPTON,
Special Officer.

NOTE.—A claim to a right of way over the said lands or any of them is a claim to an interest in the land or lands.

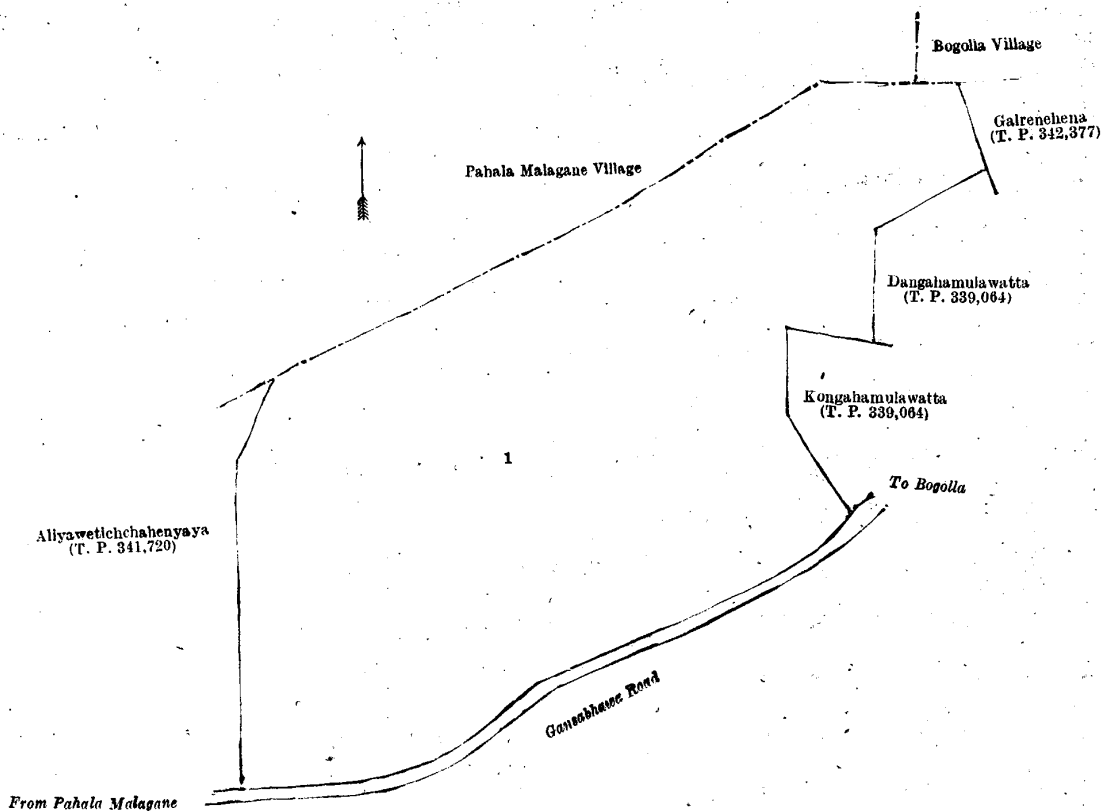
Description of the Lands referred to.

The following lots situated in the village of Talkuduwa, in the Giratalane korale of the Dewameddi hatpattu of the Kurunegala District, in the North-Western Province, as described in the annexed diagrams :—

I.—Block survey preliminary plan 1,682.

Lot.	Name of Land.	Extent, A. R. P.
1	Aliyawetichchahenyaya	15 0 9

and bounded as follows : on the north by the village limit of Pahala Malagane, the village limit of Bogolla ; on the east by Galrenehena sold by the Crown (T. P. 342,377), Dangahamulawatta sold by the Crown (T. P. 339,064), Kongahamulawatta sold by the Crown (T. P. 339,064), a Gansabhawa road from Bogolla to Pahala Malagane ; on the south by a Gansabhawa road from Bogolla to Pahala Malagane ; on the west by Aliyawetichchahenyaya sold by the Crown (T. P. 341,720).



Surveyor-General's Office,
Colombo, May 3, 1921.

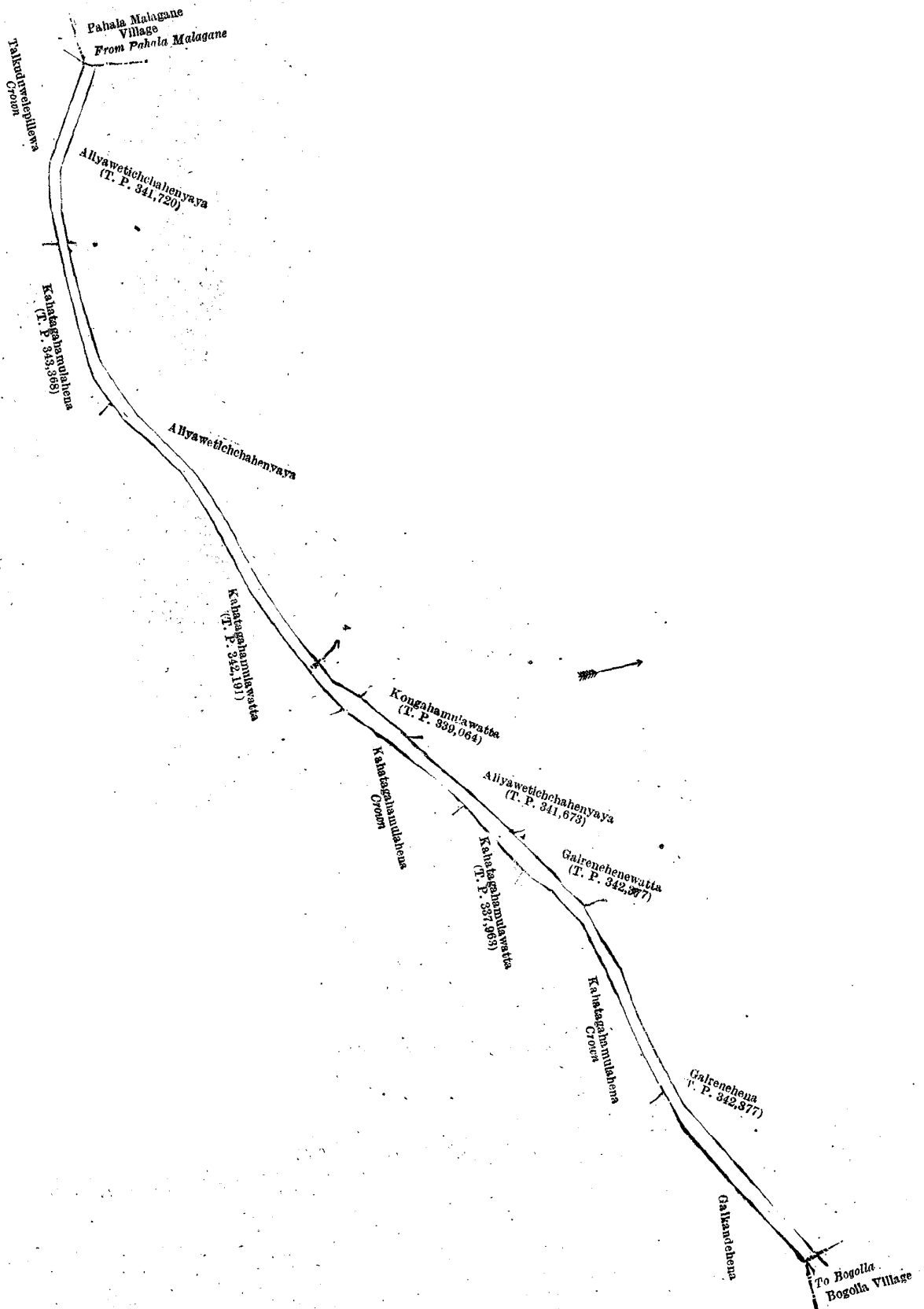
Scale of 4 Chains to an Inch.

G. K. THORNHILL,
for Surveyor-General.

II.—Block survey preliminary plan 1,682.

Lot.	Name of Land.	Extent, A. R. P.
4	Gansabhawa road	1 1 19

and bounded as follows: on the north by Aliyawetichchahenyaya sold by the Crown (T. P. 341,720), Aliyawetichchahenyaya claimed by J. G. Tennakoon, Ratamahatmaya, and others, Kongahamulawatta sold by the Crown (T. P. 339,064), Aliyawetichchahenyaya sold by the Crown (T. P. 341,673), Galrenehenewatta sold by the Crown (T. P. 342,377), Galrenehena sold by the Crown (T. P. 342,377) ; on the east by a road from Bogolla to Pahala Malagane, the village limit of Bogolla, Galkandehena claimed by J. G. Tennakoon, Ratamahatmaya, and others ; on the south by Kahatagahamulawatta sold by the Crown (T. P. 337,963), Kahatagahamulawatta claimed by the Crown, Kahatagahamulawatta sold by the Crown (T. P. 342,191), Kahatagahamulawatta sold by the Crown (T. P. 343,368), Talkuduwelepillewa claimed by the Crown ; on the west by a road from Pahala Malagane to Bogolla (the village limit of Pahala Malagane).



Surveyor-General's Office,
Colombo, May 3, 1921.

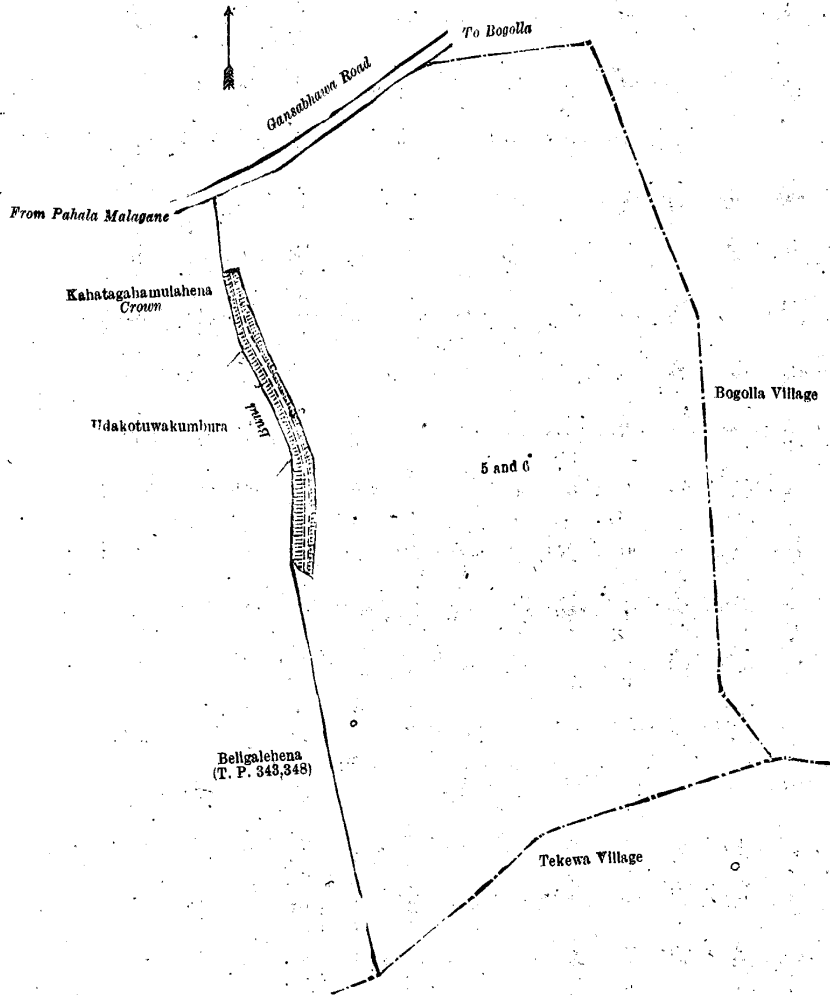
Scale of 4 Chains to an Inch.

G. K. THORNHILL,
for Surveyor-General.

III.—Block survey preliminary plan 1,682.

Lot.	Name of Land.	Extent, A. R. P.
5	Galkandehena	15 2 4
6	Udawewa (tank and bund)	2 3 9
		18 1 13

and bounded as follows: on the north by a Gansabhawa road from Pahala Malagane to Bogolla, the village limit of Bogolla; on the east by the village limit of Bogolla; on the south by the village limit of Tekewa; on the west by Beligalehena sold by the Crown (T. P. 343,348), Udakotuwakumbura claimed by J. G. Tennakoon and others, Kahatagahamulahena claimed by the Crown.



Surveyor-General's Office,
Colombo, May 3, 1921.

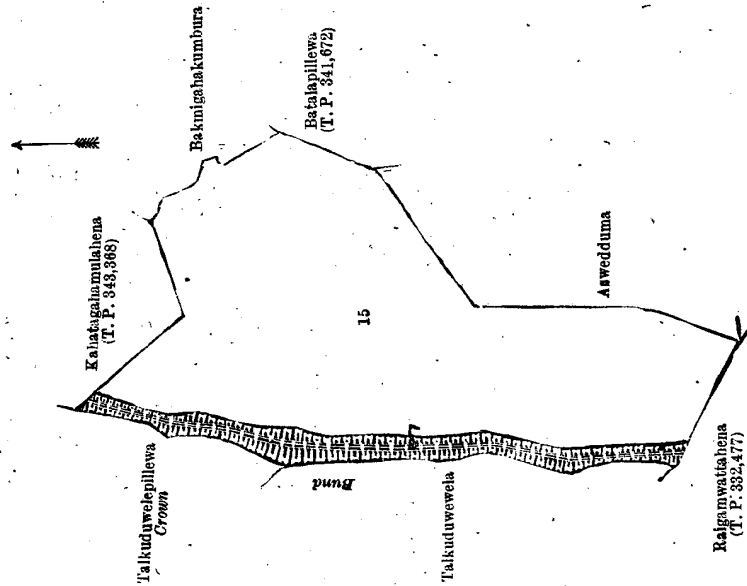
Scale of 4 Chains to an Inch.

G. K. THORNHILL,
for Surveyor-General.

IV.—Block survey preliminary plan 1,682.

Lot.	Name of Land.	Extent, A. R. P.
15	Talkuduwehewa (abandoned tank)	6 0 39

and bounded as follows: on the north by Kahatagahamulahena sold by the Crown (T. P. 343,368); on the east by Bakm-gahakumbura claimed by J. G. Tennakoon, Ratamahatmaya and another, Batalapillewa sold by the Crown (T. P. 341,672), aswedduma claimed by J. G. Tennakoon, Ratamahatmaya and another; on the south by Raigamwattahena sold by the Crown (T. P. 332,477); on the west by Talkuduwehewa claimed by J. G. Tennakoon, Ratamahatmaya, and another, Talkuduwelepillewa claimed by the Crown.



Surveyor-General's Office,
Colombo, May 3, 1921.

Scale of 4 Chains to an Inch.

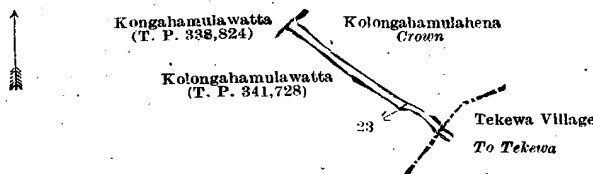
G. K. THORNHILL,
for Surveyor-General.

V.—Block survey preliminary plan 1,682.

Lot.	Name of Land.
23	Footpath

Extent, A. R. P.
0 0 9

and bounded as follows : on the north by Kongahamulawatta sold by the Crown (T. P. 338,824), Kolongahamulahena claimed by the Crown ; on the east by Kolongahamulahena claimed by the Crown, the village limit of Tekewa ; on the south by the village limit of Tekewa, Kolongahamulawatta sold by the Crown (T. P. 341,728) ; on the west by Kolongahamulawatta sold by the Crown (T. P. 341,728), Kongahamulawatta sold by the Crown (T. P. 338,824).



Surveyor-General's Office,
Colombo, May 3, 1921.

Scale of 4 Chains to an Inch.

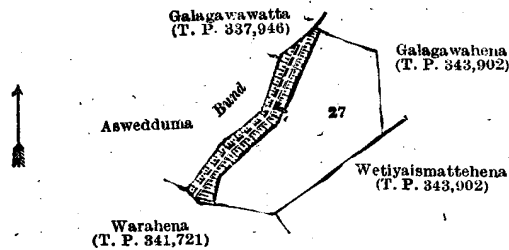
G. K. THORNHILL,
for Surveyor-General.

VI.—Block survey preliminary plan 1,682.

Lot.	Name of Land.
27	Watiyawewa (tank and bund)

Extent, A. R. P.
0 3 36

and bounded as follows : on the north by Galagawahena sold by the Crown (T. P. 343,902) ; on the east by Galagawahena sold by the Crown (T. P. 343,902), Wetiyaismattehena sold by the Crown (T. P. 343,902) ; on the south by Warahena sold by the Crown (T. P. 341,721) ; on the west by Aswedduma claimed by J. G. Tennakoon, Ratemahatmaya, and another Galagawawatta sold by the Crown (T. P. 337,946).



Surveyor-General's Office,
Colombo, May 3, 1921.

Scale of 4 Chains to an Inch.

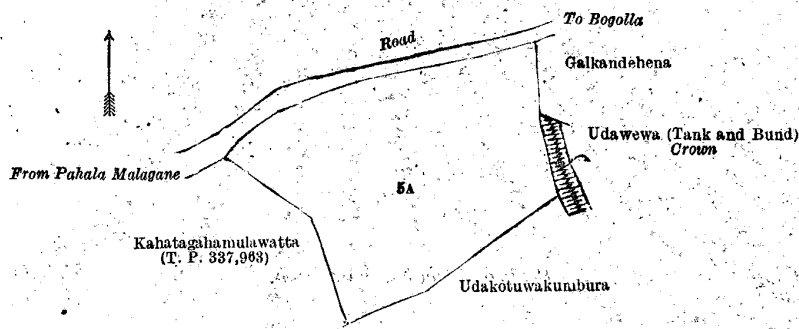
G. K. THORNHILL,
for Surveyor-General.

VII.—Block survey preliminary plan 1,682.

Lot.	Name of Land.
5A	Kahatagahamulahena

Extent, A. R. P.
2 3 1

and bounded as follows : on the north by the road from Pahala Malagane to Bogolla ; on the east by Galkandehena claimed by J. G. Tennakoon, Ratemahatmaya, and others, Udawewa (tank and bund) belonging to the Crown ; on the south by Udakotuwakumbura claimed by J. G. Tennakoon, Ratemahatmaya and others ; on the west by Kahatagahamulawatta sold by the Crown (T. P. 337,963).



Surveyor-General's Office,
Colombo, July 30, 1921.

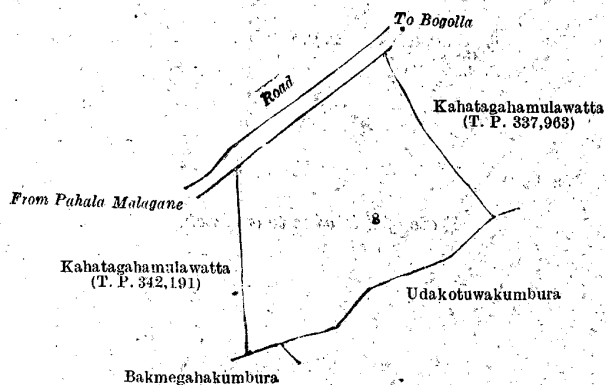
Scale of 4 Chains to an Inch.

G. K. THORNHILL,
for Surveyor-General.

VIII.—Block survey preliminary plan 1,682.

Lot.	Name of Land.	Extent, A. R. P.
8	Kahatagahamulahena	2 1 5

and bounded as follows : on the north by the road from Pahala Malagane to Bogolla, Kahatagahamulawatta sold by the Crown (T. P. 337,963) ; on the east by Kahatagahamulawatta sold by the Crown (T. P. 337,963), Udakotuwakumbura claimed by J. G. Tennekoon, Ratemahatmaya, and others ; on the south by Udakotuwakumbura claimed by J. G. Tennekoon, Ratemahatmaya, and others, Bakmegahakumbura claimed by J. G. Tennekoon, Ratemahatmaya ; on the west by Kahatagahamulawatta sold by the Crown (T. P. 342,191), the road from Pahala Malagane to Bogolla.



Surveyor-General's Office,
Colombo, July 30, 1921.

Scale of 4 Chains to an Inch.

G. K. THORNHILL,
for Surveyor-General.

Kurunegala S. O. 81—1921.

Colombo Notice No. 7,951.

Notice under "The Waste Lands Ordinances of 1897, 1899, 1900, and 1903."

TAKE notice that unless within three months from September 9, 1921, the persons, if any, who claim any interest in the lands hereinafter mentioned or in any one or more of such lands appear before the Assistant Government Agent of the Colombo and Negombo Districts, Western Province, and make claim to the said lands or any of them or to some interest therein :

Such Assistant Government Agent, in pursuance of the powers in him vested by Ordinance No. 1 of 1897, will declare by writing under his hand that the said lands, or such of them to which no claim has been made, are the property of the Crown.

H. E. NEWNHAM,
Assistant Government Agent.

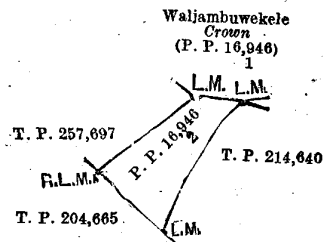
Description of the Lands referred to.

The following lots situated in the village of Bopagama, in Udugaha pattuwa of Siyane korale east, in the Colombo District of the Western Province, as described in the annexed diagrams :—

I.—Preliminary plan 16,946.

Lot.	Name of Land.	Extent, A. R. P.
2	Waljambuwwatta	0 1 23

and bounded as follows : on the north-east by Waljambuwekele claimed by the Crown (P. P. 16,946/1) ; on the south-east by land depicted in title plan 214,640 ; on the south-west by land depicted in title plan 204,665 ; and on the north-west by land depicted in title plan 257,697.



Surveyor-General's Office,
Colombo, July 9, 1920.

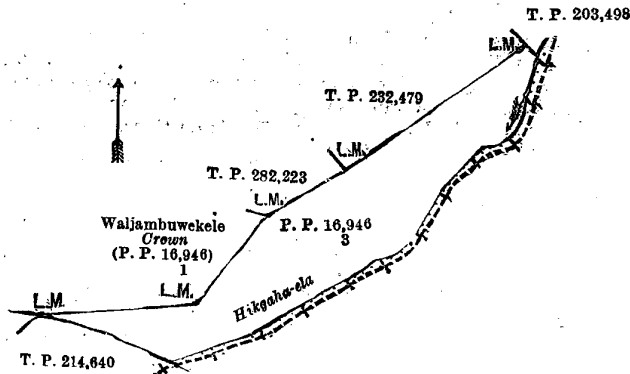
Scale of 4 Chains to an Inch.

C. H. VINCE,
for Surveyor-General.

II.—Preliminary plan 16,946.

Lot.	Name of Land.	Extent, A. R. P.
3	Waljambuwehatta	1 3 14

and bounded as follows : on the north-east by land depicted in title plan 203,498 ; on the south-east by Hikgaha-ela ; on the south-west by land depicted in title plan 214,640 ; and on the north-west by Waljambuwekele claimed by the Crown (P. P. 16,946/1) and lands depicted in title plans 282,223 and 232,479.



Surveyor-General's Office,
Colombo, July 9, 1920.

Scale of 4 Chains to an Inch.

C. H. VINCE,
for Surveyor-General.

Colombo Notice No. 7,952.

Notice under "The Waste Lands Ordinances of 1897, 1899, 1900, and 1903."

TAKE notice that unless within three months from September 9, 1921, the persons, if any, who claim any interest in the lands hereinafter mentioned appear before the Assistant Government Agent of the Colombo and Negombo Districts of the Western Province, at his office in Colombo, and make claim in person or in writing to the said lands or to some interest therein :

Such Assistant Government Agent, in pursuance of the powers in him vested by the said Ordinances, will declare by writing under his hand that the said lands, to which no claim has been made, are the property of the Crown.

H. E. NEWNHAM,
Assistant Government Agent.

NOTE.—A claim to a right of way over the said lands or any of them is a claim to an interest in the said lands.

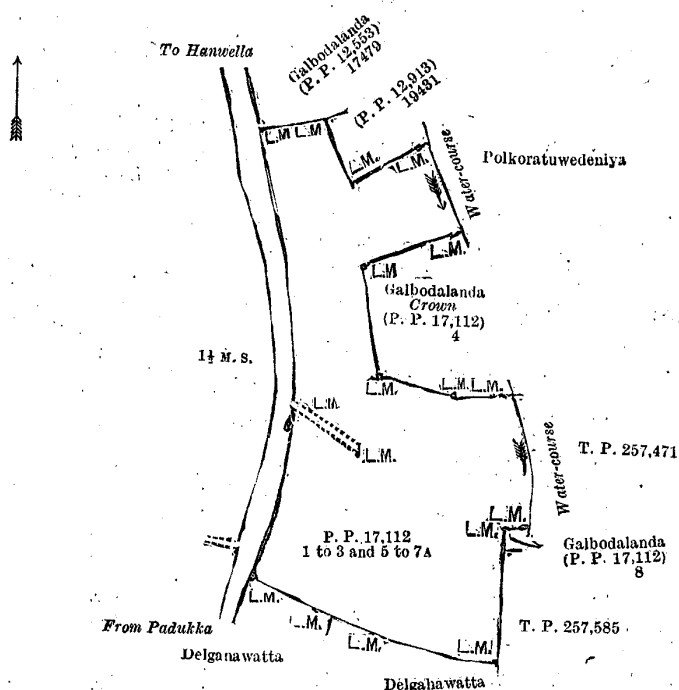
Description of the Lands referred to.

The following lots situated in the village Galagedara, in the Meda pattuwa of Hewagam korale, in the Colombo District of the Western Province, as described in the annexed diagram :—

Preliminary plan 17,112.

Lot.	Name of Land.	Extent, A. R. P.	Lot.	Name of Land.	Extent, A. R. P.
1	Galbodalanda (reserved for the Public Work Department overseer's quarters)	0 1 24	6	Galbodalanda (reserved for the Public Works Department cooly lines)	0 2 13
2	Galbodalanda (reservation for road)	0 0 16	7	Galbodalanda	1 1 5
3	Do.	1 0 22	7A	Do.	0 2 20
5	Do. (reserved for a stone quarry)	0 1 14			4 1 34

and bounded as follows : on the north by Galbodalanda claimed by W. R. Fernando and H. Pilan Fernando (P. P. 12,553/17,479) and land appearing in P. P. 12,913/19,431; east by Polkoratuwedeniya claimed by D. T. T. Gunawardena and others, Galbodalanda claimed by the Crown (P. P. 17,112/4), land depicted in title plan 257,471, Galbodalanda, land unclaimed by the Crown (P. P. 17,112/8), and land depicted in title plan 257,585; south by Delgahawatta claimed by G. Avis Sinno and others and Delgahawatta claimed by V. C. de Silva ; and west by the public road from Padukka to Hanwella.



Surveyor-General's Office,
Colombo, March 11, 1921.

Scale of 4 Chains to an Inch.

C. R. LUNDIE,
for Surveyor-General.

LAND SALES IN THE WESTERN PROVINCE.

No. 3,325, W. P.—The Assistant Government Agent, Kalutara, will on Monday, October 24, 1921, at 10 A.M., at his office in the Kalutara Kachcheri, put up to auction, the under-mentioned portions of Crown land, in accordance with the regulation No. 35 of Government regarding land sales. The bidding is to be restricted to the owners of Madola estate and of Kiriwanakaetiya estate as this land adjoins the above-mentioned estates. An allotment of land situated in the Pasdun korale east division of the Kalutara District of the Western Province.

Lot.	Name of Land.	Name of Applicant.	Description.	Extent.	Upset price
				A. R. P.	per acre, Rs.
159	Konkandekekila	Superintendent, Madola estate	Patana	7 0 32	160

Further particulars regarding these lands can be obtained from the Assistant Government Agent, Kalutara, and plan of it from the Surveyor-General, Colombo.

Colonial Secretary's Office,
Colombo, September 7, 1921.

GRAEME THOMSON,
Colonial Secretary.

LAND SALES IN THE EASTERN PROVINCE.

No. 1,535, E. P.—The Assistant Government Agent, Trincomalee, will on Tuesday, October 25, 1921, at 10 A.M., at the Village Tribunal Court at Mutur, put up to auction, for sale or settlement, or will otherwise dispose of, the under-mentioned portions of Crown land, in accordance with the regulations of Government regarding land sales. Forty allotments of land situated in the Koddियar pattu division of the Trincomalee District of the Eastern Province.

Lot.	Name of Land.	Name of Applicant.	Description.	Extent.	Upset price
				A. R. P.	per acre, Rs.
Preliminary plan 5,499. Village—Mutur.					
1	Uppukachchinamadu	A. Soosaipillai	Coconut garden	9 3 29	30*
2	Do.	For general sale	Jungle fit for coconut	3 2 12	17.50*
3	Do.	do.	do.	1 3 1	30*
Preliminary plan 5,604. Village—Mutur.					
1	Vadiadipumi	M. L. Abdul Rahiman Alim	Open land fit for garden and coconut	0 3 1	45
2	Do.	—	Reservation for road	0 0 22	—†
Preliminary plan 5,507. Village—Marutadichchenai.					
15	Periyavalavu	Encroachment, by V. Murugappan and others	Coconut garden	0 1 16	200‡

Lot.	Name of Land.	Name of Applicant.	Description.	Extent.			Upset price per acre, Rs.
				A.	R.	P.	
Preliminary plan 5,601. Village—Marutadichchenai.							
1	Vattakalitotam <i>alias</i> Kuru-vipullutotam	V. Sitamparapillai ..	Garden land ..	1	0	9	30
2	Vattakalitotam	Encroachment by V. Sitamparapillai ..	Coconut garden ..	0	0	13	400
Preliminary plan 5,615. Village—Marutadichchenai.							
1	Vembukadu	V. Nannitamby ..	Scrub jungle fit for garden and dwelling ..	0	3	5	16
2	Vembutheruvalavu	Encroachment by V. Nannitamby ..	Coconut garden ..	0	0	22	200
3	Do.	Encroachment by K. Veerapathran ..	do. ..	0	1	37	—†
Preliminary plan 5,455. Village—Toppur.							
2	Kannaveli	Encroachment by Pichchaimma ..	Paddy field ..	0	1	18	25§
Preliminary plan 5,602. Village—Toppur.							
1	Veddukkaduveliaruku	S. E. Abdul Rasool ..	To be reserved ..	0	3	39	—†
Preliminary plan 5,514. Village—Sampur.							
1	Nayanvayalarugu <i>alias</i> Kokkattyvely	M. Kattamuthu and V. Tampiah ..	Paddy field ..	0	1	4	20
2	Do.	Encroachment by M. Kattamuthu and V. Tampiah ..	do. ..	0	3	35	30
3	Podinilivayal	Encroachment by S. Muthucumaru ..	do. ..	1	1	11	40
4	Odayavayaltidal	V. Pattiniyan ..	do. ..	1	0	17	40
5	Do.	do. ..	do. ..	0	2	5	30
6	Ottuppullivayal	do. ..	do. ..	0	1	18	35
7	Vattaivayalaruguthidal <i>alias</i> Kokkattyvely	Marimuttu, widow of Kathamuttu ..	do. ..	2	0	25	35
8	Vattaivayal	do. ..	do. ..	0	0	12	35
9	Mootanvayal	do. ..	do. ..	0	0	16	35
10	Kokkottyveli <i>alias</i> Mootanvayal	V. Ka iravelu ..	do. ..	1	1	20	35
11	Kokkottyvely <i>alias</i> Podinillivayal	S. Muttukkumaru ..	do. ..	0	2	37	35
12	Santhavayalarugu	V. A. Konamalai ..	do. ..	0	3	16	30
13	Pathanvayal	Encroachment by S. Vyramuttu ..	do. ..	0	0	25	40
14	Thoduvanvayalarugu <i>alias</i> Karachchivayal	I. Kathiravelu ..	do. ..	0	0	37	30
15	Kalladialaverayaruguvayal	V. Ramanathi ..	do. ..	1	0	1	30
16	Kalladivayal	do. ..	do. ..	0	3	30	40
17	Kattadivayal	Encroachment by K. Subramaniam ..	do. ..	0	0	21	30
18	Thoduvankulathukadu	For general sale ..	do. ..	0	0	36	20
19	Kelavikalathuvayal	Encroachment by V. Ramanathi ..	do. ..	1	1	14	35
20	Kelavikulathukadu	—	Reservation for Kilavikulam ..	0	2	4	—†
21	Periyanaianthaikulathuchenai	To be settled on the restorer of Periyanaianthaikulam, K. Kantappan ..	Cleared chena fit for paddy ..	7	3	0	—†
22	Do.	do. ..	do. ..	10	2	30	—†
23	Periyanaianthaikulathuvayal	do. ..	Paddy field ..	1	3	2	—†
24	Do.	do. ..	do. ..	7	3	23	—†
25	Periyanaianthaikulathukadu	do. ..	Jungle fit for paddy ..	2	0	24	—†
26	Do.	—	Reservation for tank bund ..	1	0	35	—†
27	Do.	—	do. ..	0	3	20	—†

* Advertised for default. † Not for sale. ‡ For settlement.

§ This lot is irrigable under Allai tank. The purchaser shall pay an irrigation construction rate of Rs. 2.22 per acre per annum for ten years from date of sale, and a maintenance rate of 77 cents per acre per annum. The rates are variable in accordance with such conditions as to His Excellency the Governor may seem fit.

Further information regarding the above lots can be obtained from the Assistant Government Agent, Trincomalee and plans of them from the Surveyor-General.

Colonial Secretary's Office,
Colombo, September 3, 1921.

GRAEME THOMSON,
Colonial Secretary.

No. 1,536, E. P.—The Assistant Government Agent, Trincomalee, will on Monday, November 14, 1921, at 10 A.M., at the Nilaveli Resthouse, put up to auction, for sale or settlement, or will otherwise dispose of, the under-mentioned portions of Crown land, in accordance with the regulations of Government regarding land sales. Twenty-nine allotments of land situated in the Kaddukkulam East division of the Trincomalee District of the Eastern Province.

Lot.	Name of Land.	Name of Applicant.	Description.	Extent.			Upset price per acre, Rs.
				A.	R.	P.	
Preliminary plan 5,391. Village—Nilaveli.							
1	Elumpurikkivayal	Encroachment by S. Veluppillai ..	Paddy field ..	2	0	39	25
2	Do.	do. ..	do. ..	0	0	29	25
3	Elumpurikkikarachchi	For general sale ..	Open land fit for paddy ..	1	1	33	20
Preliminary plan 5,560. Village—Nilaveli.							
1	Elumpurikkivayal	Encroachment by Ponni and Sennan ..	Paddy field ..	0	0	38	25
2	Do.	Encroachment by M. Ka iran ..	do. ..	0	1	7	25
3	Do.	do. ..	do. ..	0	0	10	25
4	Do.	do. ..	do. ..	0	0	33	25
9	Elumpurikkikadu	Encroachment by Ponni and Sennan ..	do. ..	0	0	33	25
10	Do.	For general sale ..	Low jungle fit for paddy ..	0	1	11	25
		do. ..	do. ..	0	1	31	25

Lot.	Name of Land.	Name of Applicant.	Description.	Preliminary plan 5,563. Village—Nilaveli.	
				Extent.	Upset price
				A. R. P.	per acre, Rs.
1	Kollavalavu	K. Saravanamuttu	Coconut land	1 0 24	20
Preliminary plan 5,572. Village—Nilaveli.					
1	Alvapillaivalavu	Encroachment by M. Thulasinathar and another	Dwelling compound	0 2 11	—*
2	Vanniyarvalavu	Encroachment by S. Perampalam and another	do.	0 3 17.3	—*
3	Mariamankovilthurai	Encroachment by Mariammankovil	Temple premises	0 0 25.3	—*
4	Pillaiyarkovilvalavu	Encroachment by Pillaiyarkovil	do.	0 2 31.4	—*
5	Kovilpumi	do.	do.	0 0 6	—*
6	Pillayarkoviltharai	do.	Tobacco garden	0 0 31	—*
7	Do.	do.	Dwelling compound and garden	0 1 17.7	—*
8	Pariarisinnapodiavalavu	Encroachment by S. Kanagasingam	do.	0 1 21.8	—*
9	Sithambaravalavu	Encroachment by temple	Coconut garden	0 0 12.7	—*
10	Sinnarvalavu	Encroachment by K. Ponnachchipillai	Coconut garden and house	0 0 31.7	—*
11	Kathalvalavu	Encroachment by S. Annapillai of Trincomalee	Open land	0 3 9.9	—*
12	Kathalvalavupumi	—	Reservation for lane	0 0 12.8	—†
13	Mariamutharvalavu	Encroachment by A. Saravanamuttu	Garden and house	0 0 33.1	—*
14	Paththiammankoviltharai	Encroachment by Paththiammankovil	Temple premises	0 0 11.5	—*
15	Do.	do.	do.	0 0 14	—*
16	Nagamutharvalavu	Encroachment by S. Muttucumaru	Coconut garden and house	0 1 18.8	—*
17	Thatchanagamuttarvalavu	Encroachment by S. Kanagasingam	Garden and house	0 2 15.6	—*
18	Paramervalavu	Encroachment by P. Paramar	do.	0 2 2.5	—*
19	Kanakapillayarvalavu	Encroachment by M. Rasiah	Open land	0 0 23	—*

* For settlement.

† Not for sale.

Further information regarding the above lots can be obtained from the Assistant Government Agent, and plans of them from the Surveyor-General, Colombo.

Colonial Secretary's Office,
Colombo, September 6, 1921.

GRAEME THOMSON,
Colonial Secretary.

LAND SALES IN THE NORTH-CENTRAL PROVINCE.

No. 2,164, N.C. P.—The Government Agent, North-Central Province, will on Wednesday, October 26, 1921, at 1 P.M., at the Anuradhapura Kachcheri, put up to auction, for sale or settlement, or will otherwise dispose of, the under-mentioned portions of Crown land, in accordance with the regulations of Government regarding land sales. Thirty allotments of land situated in the Nuwaragampalata of the Nuwarakalawiya district of the North-Central Province.

Lot.	Name of Land.	Name of Applicant.	Description.	Final topo plan 5. Village—Katupatwewa in Wilachchiya korale.	
				Extent.	Upset price
				A. R. P.	per acre, Rs.
1C	Katupatwewakele	P. Wannihamy	Low jungle	5 2 5	21
Final village plan 22. Village—Tariyankulam in Kanadara korale.					
3A	Ganpareihalhena	K. Ukkuwa	Jungle	4 1 23	23
18	Tariyankulamakele	—	do.	5 0 20	22
18E	Do.	T. Tikira PEDIYA	do.	4 0 6	22
18F	Do.	N. V. Baiya Vidane PEDIYA of Nelunkanniya	do.	5 0 25	22
18I	Do.	—	do.	1 0 25	23
1F	Do.	K. H. Ukkuwa	Jungle fit for paddy	0 1 6	23
10G	Do.	do.	do.	0 2 36	23
18B	Do.	S. H. Pulingua of Bandiyalankulama	do.	2 1 9	23
12	Kumburapaula	—	Paddy (encroachment by S. H. Pulingua)	0 0 29	30
Final village plan 24. Village—Nelunkanniya in Kanadara korale.					
1H	Nelunkanniyaakele	S. Manawala	Jungle fit for paddy	6 0 2	27
1I	Do.	do.	Jungle fit for paddy cultivation	2 3 8	27
1K	Do.	A. Manawala	do.	9 3 39	27
1L	Do.	do.	do.	0 2 6	27
1M	Do.	K. PUNCHA, Vel-PEDIYA	do.	2 0 38	24
1N	Do.	do.	Jungle	1 0 11	24
3H	Nelunkanniyamukalana	S. H. Pulingua of Bandiyalankulama	do.	2 0 8	24
Final village plan 670. Village—Diwulwewa in Wilachchiya korale.					
24D	Diwulwewalanda alias Diwulwewakele	H. M. Wannihamy of Tammuttegama	Chena	2 0 7	40
24E	Do.	K. Velate of Galewewa	do.	3 3 37	40
Final village plan 677. Village—Potanagama in Wilachchiya korale.					
16D	Siyambalagahaidama	K. Poola, ex-Duraya and another of Siyambalaganagama	Chena	1 0 4	21
Final village plan 713. Village—Weliyawa in Wilachchiya korale.					
36	Siyambalagahahena	B. V. Appuhamy and 20 others	Chena	2 0 26	24
38D	Do.	do.	do.	8 1 21	24

Lot.	Name of Land.	Name of Applicant.	Description.	Extent.		Upset price per acre, Rs.
				A.	R. P.	
Final village plan 726. Village—Ehetuwagama in Wilachchiya korale.						
2D	Andaralandeyaya ..	K. Banda ..	Chena ..	0	0 26	21
2E	Andaralandeyaya <i>alias</i> Welkatuwa ..	do. ..	do. ..	2	0 10	21
2c1	— ..	— ..	Cart track, now being abandoned ..	0	0 9	21
5	— ..	— ..	do. ..	0	1 1	21
6B	Welkatuwehena ..	— ..	Chena ..	2	2 2	21
Final village plan 765. Village—Ambagahawela in Kanadara korale.						
21	Landuhena ..	— ..	Chena ..	0	3 26	21
34	Ambagahawalakelle ..	— ..	do. ..	5	1 18	23
38	Landuhena ..	S. P. Kawwa ..	do. ..	1	0 8	21

Further particulars regarding the above-mentioned lands can be obtained from the Government Agent, North Central Province, and plans of them from the Surveyor-General.

Colonial Secretary's Office,
Colombo, September 6, 1921.

GRAEME THOMSON,
Colonial Secretary.

LAND SALES IN THE PROVINCE OF SABARAGAMUWA.

No. 1,054. P. of S.—The Assistant Government Agent, Kegalla, will on Tuesday, October 25, 1921, at 10 A.M., at his office in the Kegalla Kachcheri, put up to auction, for sale or settlement, or will otherwise dispose of, the under-mentioned portions of Crown land, in accordance with the regulations of Government regarding land sales. Sixteen allotments of land situated in the Kinigoda and Beligal korales of the Kegalla District of the Province of Sabaragamuwa.

Lot.	Name of Land.	Name of Applicant.	Description.	Extent.		Upset price per acre, Rs.
				A.	R. P.	
Preliminary plan 3,057. Village—Dedigama. Claimant—Crown.						
1	Laulugahahenegalatula ..	S. Martelis Sinno ..	Forest ..	0	2 36	51
Preliminary plan 3,072. Village—Peherambe. Claimant—Crown.						
1	Kohambagahamulohenemukulana ..	W. Hermon ..	Forest ..	1	0 24	71
Village—Siyambalapitiya. Claimant—Crown.						
2	Kohambagahamulohenemukulana ..	W. Hermon ..	Forest ..	4	2 9	71
Preliminary plan 3,068. Village—Dedigama. Claimant—Crown.						
1	Awaradeniya <i>alias</i> mukalana ..	Ilukdeniye- M. Dingiri Appuhamy ..	Forest ..	0	0 25	101
2	Do. ..	— ..	Reservation (not for sale) ..	0	0 12	—
3	Do. ..	M. Dingiri Appuhamy ..	do. ..	0	3 9	101
Claimant—F. P. Andris and Crown.						
4	Awaradeniya <i>alias</i> kalana ..	Ilukdeniyemu- M. Dingiri Appuhamy ..	Chena ..	0	0 20	96
5	Do. ..	— ..	Reservation (not for sale) ..	0	0 4	—
Preliminary plan 3,045. Village—Kandegedara. Claimant—Crown.						
1	Ambagahatennemukulana <i>alias</i> Galwalagawamukulana ..	A. Punchiappuhamy ..	Forest ..	0	2 32	66
2	Do. ..	— ..	Reservation (not for sale) ..	0	0 31	—
3	Do. ..	— ..	do. ..	0	0 35	—
4	Do. ..	A. Punchiappuhamy ..	Forest ..	3	1 35	66
5	Do. ..	— ..	Reservation (not for sale) ..	0	0 23	—
Preliminary plan 3,047. Village—Menikkadawara. Claimant—Crown.						
1	Ambangalamukulana ..	— ..	Forest ..	1	3 23	76
2	Do. ..	R. W. Banda ..	do. ..	3	0 31	76
3	Do. ..	— ..	do. ..	1	3 38	76

Further particulars regarding these lands can be obtained from the Assistant Government Agent, Kegalla, and their plans from the Surveyor-General.

Colonial Secretary's Office,
Colombo, September 3, 1921.

GRAEME THOMSON,
Colonial Secretary.

LAND SALES BY THE SETTLEMENT OFFICER.

NORTH-WESTERN PROVINCE.

It is hereby notified that the lots in Pahala Badalawa and Bamunussa in preliminary plan 4,537A in North-Western Province, advertised in *Government Gazette* No. 7,201 of August 5, 1921, are withdrawn from sale.

Colonial Secretary's Office,
Colombo, September 6, 1921.

GRAEME THOMSON,
Colonial Secretary.

LAND ACQUISITION NOTICES.

HAVING been duly directed by the Governor, with the advice of the Executive Council, acting under the provisions of Ordinance No. 3 of 1876, section 6, as amended by section 3 of Ordinance No. 10 of 1911, to take order for the acquisition of the following land required for a public purpose, namely, for the construction of a public latrine at Wellawatta, to wit:—

Lot.	Name of Land.	Description.	Name of Claimant.	Extent.
				A. R. P.
Preliminary plan 17,206.—Galle road, Wellawatta.				
1	Part of assessment No. 84(2)	Bare land with a tiled and iron-roofed planked building	O. L. M. Zeinadeen and A. S. Hameed	0 0 2.50

I hereby give public notice, as required by section 7, that the Government proposes to take possession of the above land. All persons interested in the aforesaid land are hereby required to appear personally or by agent before me at the Municipal Office, Colombo, on Wednesday, October 12, 1921, at 12 noon, and to state the nature of their respective interests in the land, and the amount and particulars of their claims to compensation for such interests.

The Municipal Office,
Colombo, September 6, 1921.

B. G. DE GLENVILLE,
Chairman, Municipal Council, and Mayor of Colombo.

HAVING been duly directed by the Governor, with the advice of the Executive Council, acting under the provisions of Ordinance No. 3 of 1876, section 6, as amended by section 3 of Ordinance No. 10 of 1911, to take order for the acquisition of the following land required for a public purpose, namely, for the construction of a public latrine at Arab lane, 2nd Division, Maradana, to wit:—

Lot.	Name of Land.	Description.	Name of Claimant.	Extent.
				A. R. P.
Preliminary plan 17,557.—Arab lane, 2nd Division, Maradana.				
1	Land bearing assessment No. 84.	Contains a portion of an open tiled roof (carpenter's shed) and a coconut tree over 30 years old	P. T. Meera Lebbe of Bambalapitiya	0 0 4.13

I hereby give public notice, as required by section 7, that the Government proposes to take possession of the above land. All persons interested in the aforesaid land are hereby required to appear personally or by agent before me at the Municipal Office, Colombo, on Wednesday, October 19, 1921, at 12 noon, and to state the nature of their respective interests in the land, and the amount and particulars of their claims to compensation for such interests.

The Municipal Office,
Colombo, September 8, 1921.

B. G. DE GLANVILLE,
Chairman, Municipal Council, and Mayor of Colombo.

HAVING been duly directed by the Governor, with the advice of the Executive Council, acting under the provisions of "The Land Acquisition Ordinance of 1876," section 6, to take order for the acquisition of the following lands, required for a public purpose, namely, for a site for Imbulgoda Government Boys' Vernacular School, to wit:—

Lo.	Name of Land.	Description.	Name of Claimant.	Extent.
				A. R. P.
Preliminary plan 17,629. Village—Thala Imbulgoda.				
1	Galabodawatta	Contains 53 coconut trees	J. M. Don Hendrick, &c.	0 2 21.3
2	Ambagahawatta	Contains 52 coconut trees and 1 cadjan building	J. P. R. Karunaratna	0 3 12.6

I hereby give public notice, as required by section 7, that the Government proposes to take possession of the lands. All persons interested in the aforesaid lands are hereby required to appear personally or by agent before me at this office on October 3, 1921, at 12 noon, and to state the nature of their respective interests in the lands, and the amount and particulars of their claims to compensation for such interests.

The Kachcheri,
Colombo, September 6, 1921.

J. G. FRASER,
Government Agent.

HAVING been duly directed by the Governor, with the advice of the Executive Council, acting under the provisions of "The Land Acquisition Ordinance of 1876," section 6, to take order for the acquisition of the following lands, required for a public purpose, namely, for the Tihariya Muhammadan Boys' School, to wit:—

Lot.	Name of Land.	Description.	Name of Claimant.	Extent.
				A. R. P.
Preliminary plan 17,624. Village—Tihariya.				
1	Hikgahawatta	Contains 58 coconut trees and a cadjan building	Assisu Lebbe and Sahiddu Lebbe	0 3 32.3
2	Do.	Contains 3 coconut trees	do.	0 0 6

I hereby give public notice, as required by section 7, that the Government proposes to take possession of the lands. All persons interested in the aforesaid lands are hereby required to appear personally or by agent before me at this office on October 3, 1921, at 12 noon, and to state the nature of their respective interests in the lands, and the amount and particulars of their claims to compensation for such interests.

The Kachcheri,
Colombo, September 6, 1921.

J. G. FRASER,
Government Agent.

HAVING been duly directed by the Governor, with the advice of the Executive Council, acting under the provisions of "The Land Acquisition Ordinance of 1876," section 6, to take order for the acquisition of the following land, required for a public purpose, namely, for improving a dangerous corner on the 1st mile of the Panadure-Nambapana road, to wit :—

Lot.	Name of Land.	Description.	Name of Claimant.	Extent.
				A. R. P.
1	Walawwewatta	Garden contains coconut, &c.	Mr. R. E. S. de Soysa..	0 1 9.36

I hereby give public notice, as required by section 7, that the Government proposes to take possession of the land. All persons interested in the aforesaid land are hereby required to appear personally or by agent before me at the Kalutara Kachcheri on October 3, 1921, at 10 A.M., and to state the nature of their respective interests in the land, and the amount and particulars of their claims to compensation for such interests.

Kalutara Kachcheri,
September 3, 1921.

T. A. HODSON,
Assistant Government Agent.

HAVING been duly directed by the Governor, with the advice of the Executive Council, acting under the provisions of "The Land Acquisition Ordinance of 1876," section 6, to take order for the acquisition of the following lands, required for a public purpose, namely, the erection of a slaughter-house at Teldeniya, to wit :—

Lot.	Name of Land.	Description.	Name of Claimant.	Extent.
				A. R. P.
1	Kudadeniyawatta	Coconut garden	K. B. Dassanayake	0 0 2.2
2	Do.	do.	do.	0 0 1.5
3	Do.	do.	do.	0 0 5.8

I hereby give public notice, as required by section 7, that the Government proposes to take possession of the lands. All persons interested in the aforesaid lands are hereby required to appear personally or by agent before me at Kandy Kachcheri on October 5, 1921, at 2 P.M., and to state the nature of their respective interests in the lands, and the amount and particulars of their claims to compensation for such interests.

Kandy Kachcheri,
August 31, 1921.

C. S. VAUGHAN,
Government Agent.

HAVING been duly directed by the Governor, with the advice of the Executive Council, acting under the provisions of "The Land Acquisition Ordinance of 1876," section 6, to take order for the acquisition of the following land, required for a public purpose, namely, for a dispensary and apothecary's quarters at Elkaduwa, to wit :—

Lot.	Name of Land.	Description.	Name of Claimant.	Extent.
				A. R. P.
1	Part of Elkaduwa estate	Contains tea and rubber	Messrs. Bosanquet & Co.	0 1 19.7

I hereby give public notice, as required by section 7, that the Government proposes to take possession of the land. All persons interested in the aforesaid land are hereby required to appear personally or by agent before me at Elkaduwa tea factory on October 7, 1921, at 3 P.M., and to state the nature of their respective interests in the land, and the amount and particulars of their claims to compensation for such interests.

Matale Kachcheri,
September 5, 1921.

C. HARRISON-JONES,
Assistant Government Agent.

HAVING been duly directed by the Governor, with the advice of the Executive Council, acting under the provisions of "The Land Acquisition Ordinance of 1876," section 6, to take order for the acquisition of the following land, required for a public purpose, namely, for a metal quarry and an approach road thereto at the 45th milepost, Tawalantenne-Watagoda road, to wit :—

Lot.	Name of Land.	Description.	Name of Claimant.	Extent.
				A. R. P.
1	Madakumbura estate	Tea estate	Eastern Produce & Estates Co., Ltd., Colombo	2 0 12
2	Do.	Tea estate and bridle path to estate	do.	0 0 15

I hereby give public notice, as required by section 7, that the Government proposes to take possession of the lands. All persons interested in the aforesaid lands are hereby required to appear personally or by agent before me at the Nuwara Eliya Kachcheri on October 20, 1921, at 10 A.M., and to state the nature of their respective interests in the lands, and the amount and particulars of their claims to compensation for such interests.

Nuwara Eliya Kachcheri,
September 5, 1921.

E. T. DYSON,
Assistant Government Agent.

HAVING been duly directed by the Governor, with the advice of the Executive Council, acting under the provisions of "The Land Acquisition Ordinance of 1876," section 6, to take order for the acquisition of the following lands, required for a public purpose, namely, for a burial ground for Ridigama hospital, to wit :—

Lot.	Name of Land.	Description.	Name of Claimant.	Extent.
				A. R. P.
3A	Wewagedarawatta	Coconut garden	(1) Seyadu Ibrahimsa, (2) Mahamadu Arachchi, (3) Kamalamma	1 1 35
4j	Do.	Chena	do.	1 1 5

I hereby give public notice, as required by section 7, that the Government proposes to take possession of the lands. All persons interested in the aforesaid lands are hereby required to appear personally or by agent before me at the Kurunegala Kachcheri on September 27, 1921, at 1 P.M., and to state the nature of their respective interests in the lands, and the amount and particulars of their claims to compensation for such interests.

Kurunegala Kachcheri,
September 1, 1921.

F. G. TYRRELL,
Government Agent.