

Ceylon Government Gazette

Published by Authority.

No. 7,211 — FRIDAY, SEPTEMBER 16, 1921.

Part III.—Lands.

Separate paging is given to each Part in order that it may be filed separately.

	PAGE		PAGE		PAGE
Land Settlement Notices :—		Land Sales by the Government Agents :—		Land Sales by the Settlement Officer :—	
Final Orders ..	1223	North-Western Province ..	—	Northern Province ..	—
Preliminary Notices ..	1237	North-Central Province ..	1242	Eastern Province ..	—
Land Sales by the Government Agents :—		Province of Uva ..	1243	North-Western Province ..	1246
Western Province ..	—	Province of Sabaragamuwa ..	—	North-Central Province ..	—
Central Province ..	—	Land Sales by the Settlement Officer :—		Province of Uva ..	—
Southern Province ..	1239	Western Province ..	—	Province of Sabaragamuwa ..	—
Northern Province ..	—	Central Province ..	—	Land Acquisition Notices ..	1247
Eastern Province ..	1239	Southern Province ..	—	Land Resumption Notices ..	—

FINAL ORDERS.

Kurunegala S. O. No. 3,127.

Order under Section 4, Sub-section (1), of "The Waste Lands Ordinances of 1897, 1899, 1900, and 1903," admitting Land to be Private Property.

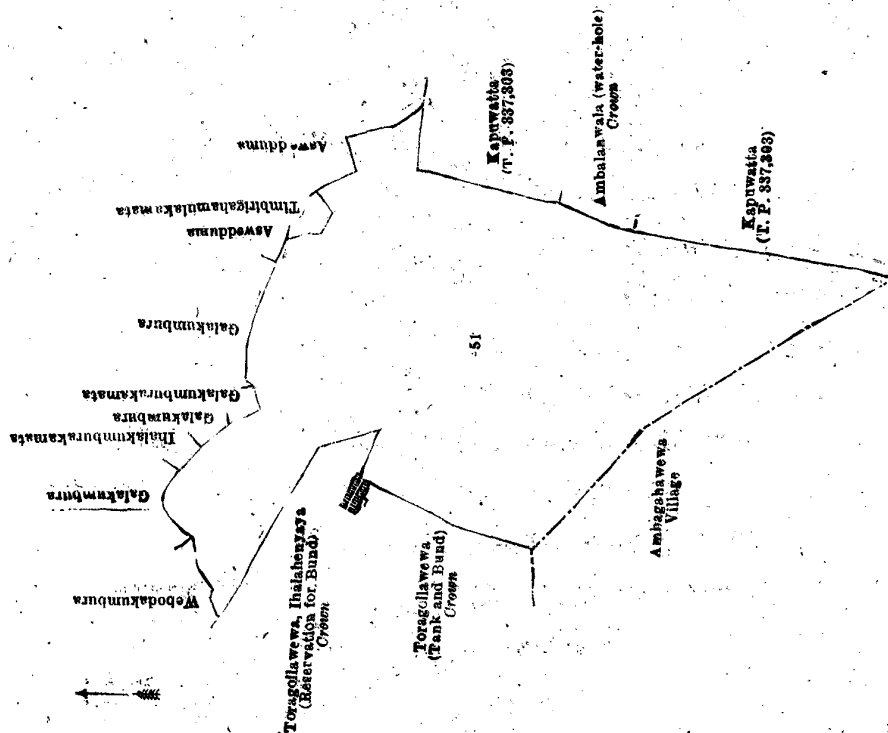
In the matter of the land commonly called or known as Toragollawewa and Ihalahenyaya, situate in the village of Toragolla, in the Giratalane korale of the Dewamedhi hatpattu of the Kurunegala District, in the North-Western Province, and of "The Waste Lands Ordinances of 1897, 1899, 1900, and 1903."

WHEREAS in pursuance of section 1 of the said Ordinances it was duly notified on the 30th day of January, 1920, that if no claim to the land commonly called or known as Toragollawewa and Ihalahenyaya, situate in the village of Toragolla, in the Giratalane korale of the Dewamedhi hatpattu of the Kurunegala District, in the North-Western Province, containing in extent 8 acres and 35 perches, and shown as lot 51 in block survey preliminary plan 1,710 and in the annexed diagram, was made to Norman Albert Hampton, Special Officer appointed under section 28 of the said Ordinances, within the period of three months from the date specified in such notice, such land would be declared the property of the Crown and dealt with on account of the Crown (*vide* Notice No. 7,472):

And whereas (1) Edirisinha Arachchillage Raphael Arachchi and (2) Namuni Arachchillage Juwa made claim thereto, and Mungo Tennent Archibald and Norman Albert Hampton, Special Officers appointed under section 28 of the said Ordinances, made due inquiry into such claim; I, Norman Albert Hampton, one of the aforesaid Special Officers, with the consent of His Excellency the Governor, do hereby, in pursuance of the agreement dated the 19th day of February, 1921, admit the said claimants and Edirisinha Arachchillage Nonahamy to be the owners in the proportion of $\frac{1}{2}$ to the said 1st claimant, $\frac{1}{4}$ to the said 2nd claimant, and $\frac{1}{4}$ to the said Edirisinha Arachchillage Nonahamy of the said land, as more fully described herein below, under section 4, sub-section (1), of the said Ordinances.

Description of the Land referred to.

The land commonly called or known Toragollawewa and Ihalahenyaya, situate in the village of Toragolla, in the Giratalane korale of the Dewamedhi hatpattu of the Kurunegala District, in the North-Western Province, containing in extent 8 acres and 35 perches, and shown as lot 51 in block survey preliminary plan 1,710 and in the annexed diagram, and bounded as follows: on the north by Webodakumbura claimed by Edirisinha Arachchillage Raphael Vidane of Kandayaya and others, Galakumbura claimed by Edirisinha Arachchillage Nona of Kandayaya and others, Ihalakumburakamata, claimed by ditto, Galakumbura claimed by ditto, Galakumburakamata claimed by ditto, Galakumbura claimed by ditto, Aswedduma claimed by ditto, Timbfrigahumulakamata claimed by ditto, Aswedduma claimed by ditto; on the east by Aswedduma claimed by Edirisinha Arachchillage Nona of Kandayaya and others, Kapuwatta sold by the Crown (T. P. 337,303), Ambalanwala (water-hole) to be declared the property of the Crown under the Waste Lands Ordinances, Kapuwatta sold by the Crown (T. P. 337,303); on the south by the village limit of Ambagahawewa; on the west by the village limit of Ambagahawewa, Toragollawewa (tank and bund) to be declared the property of the Crown under the Waste Lands Ordinances, Toragollawewa and Ihalahenyaya (reservation for bund) to be declared the property of the Crown under the Waste Lands Ordinances.



Surveyor-General's Office,
Colombo, May 30, 1921.

Scale of 4 Chains to an Inch.

G. K. THORNHILL,
for Surveyor-General.

June 29, 1921.

N. A. HAMPTON,
Special Officer.

Kurunegala S. O. No. 3,128.

Order under Section 4, Sub-section (1), of "The Waste Lands Ordinances of 1897, 1899, 1900, and 1903," declaring Lands to be Crown Property.

In the matter of the lands commonly called or known as estate road and Nabadawawewa (tank and bund), situate in the village of Udabadalawa, in the Kudagalboda korale of the Weudawili hatpattu of the Kurunegala District, in the North-Western Province, and of "The Waste Lands Ordinances of 1897, 1899, 1900, and 1903."

WHEREAS in pursuance of section 1 of the said Ordinances it was duly notified on the 12th day of November, 1920, that if no claim to the lands commonly called or known as estate road and Nabadawawewa (tank and bund), situate in the village of Udabadalawa, in the Kudagalboda korale of the Weudawili hatpattu of the Kurunegala District, in the North-Western Province, containing in extent 1 acre 1 rood and 32 perches, and shown as lots 4 and 17 in preliminary plan 4,539A and in the annexed diagrams, was made to Harry Chambers Toller, Special Officer appointed under section 28 of the said Ordinances, within the period of three months from the date specified in such notice, such lands would be declared the property of the Crown and dealt with on account of the Crown (*vide* Notice No. 7,661):

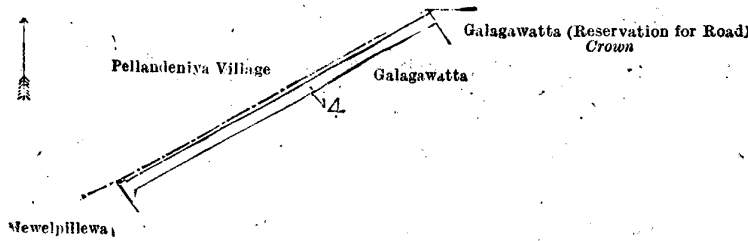
And whereas (1) Mannanayaka Arachchige Don Sarapin Appuhamy and (2) Ranasinha Arachchige Pabilis Perera Appuhamy made claim to the above-mentioned lots 4 and 17, respectively, and whereas the said claimants have withdrawn their respective claims to the above-mentioned lots of this order; I, Norman Albert Hampton, Special Officer appointed under section 28 of the said Ordinances, under and by virtue of the powers vested in me in that behalf by section 4 of the said Ordinances, do hereby on this 20th day of July, 1921, order and declare, under section 4, sub-section (1), of the said Ordinances, that the said lands, as more fully described herein below, are the property of the Crown.

Description of the Lands referred to.

The following lots situated in the village of Udabadalawa, in the Kudagalboda korale of the Weudawili hatpattu of the Kurunegala District, in the North-Western Province, as described in the annexed diagrams:—

I.—Preliminary plan 4,539A.		
Lot.	Name of Land.	Extent, A. R. P.
4	Estate road	0 0 30

and bounded as follows: on the north by the village limit of Pellandeniya, Galagawatta (reservation for road) claimed by the Crown; on the east by Galagawatta (reservation for road) claimed by the Crown, Galagawatta claimed by M. D. Saraping Appu; on the south by Galagawatta claimed by M. D. Saraping Appu, Mewelpillewa claimed by Pabilis Perera and others; on the west by Mewelpillewa claimed by Pabilis Perera and others, the village limit of Pellandeniya.



Surveyor-General's Office,
Colombo, June 7, 1920.

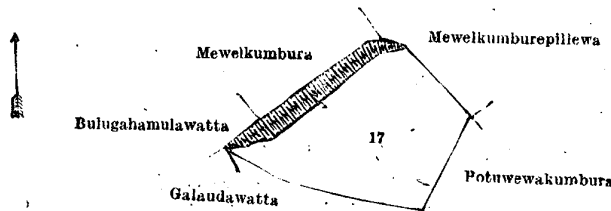
Scale of 4 Chains to an Inch.

F. J. SALMON,
for Acting Surveyor-General.

II.—Preliminary plan 4,539A.

Lot.	Name of Land.	Extent, A. R. P.
17	Nabadawawewa (tank and bund)	1 1 2

and bounded as follows: on the north by Mewelkumbura claimed by Pabilis Perera, Mewelkumburepillewa claimed by Pabilis Perera; on the east by Mewelkumburepillewa claimed by Pabilis Perera, Potuwewakumbura claimed by Arnolis Perera; on the south by Potuwewakumbura claimed by Arnolis Perera, Galaudawatta claimed by Arnolis Perera; on the west by Bulughamulawatta claimed by K. M. Ranhamy, Mewelkumbura claimed by Pabilis Perera.



Surveyor-General's Office,
Colombo, June 7, 1920.

Scale of 4 Chains to an Inch.

F. J. SALMON,
for Acting Surveyor-General.

N. A. HAMPTON,
Special Officer.
July 20, 1921.

Kurunegala S. O. No. 3,129.

**Order under Section 2 of "The Waste Lands Ordinances of 1897, 1899, 1900, and 1903,"
declaring Lands to be Crown Property.**

In the matter of the lands commonly called or known as Galagawatta (reservation for road) and Para (Gansabhawa road), situate in the village of Udabadalawa, in the Kudagalboda korale of the Weudawili hatpattu of the Kurunegala District, in the North-Western Province, and of "The Waste Lands Ordinances of 1897, 1899, 1900, and 1903."

THE notice required by section 1 of "The Waste Lands Ordinances of 1897, 1899, 1900, and 1903," having been duly published in manner prescribed by that section in respect of the above-named lands (*vide* Notice No. 7,661), and no claim having been made to the said lands or to any interest therein within the period of three months from the date specified in the said notice, I, Norman Albert Hampton, Special Officer appointed under section 28 of the said Ordinances, under and by virtue of the powers vested in me in that behalf by section 2 of the said Ordinances, do hereby on this 20th day of July, 1921, order and declare that the said lands, as more fully described herein below, situate in the village of Udabadalawa, in the Kudagalboda korale of the Weudawili hatpattu of the Kurunegala District, in the North-Western Province, and shown as lots 6 and 27 in preliminary plan 4,539A and in the annexed diagrams, and containing in extent 2 roods and 9 perches, are the property of the Crown.

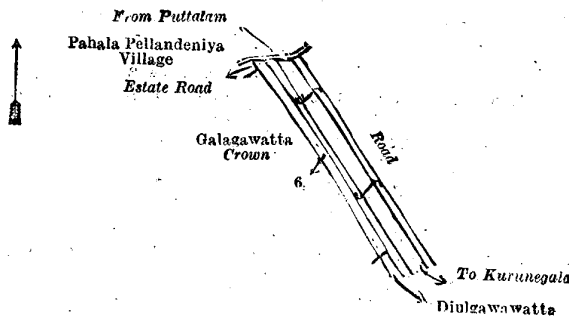
Description of the Lands referred to.

The following lots situated in the village of Udabadalawa, in the Kudagalboda korale of the Weudawili hatpattu of the Kurunegala District, in the North-Western Province, as described in the annexed diagrams:—

I.—Preliminary plan 4,539A.

Lot.	Name of Land.	Extent, A. R. P.
6	Galagawatta (reservation for road).	0 0 17

and bounded as follows: on the north by the village limit of Paha Pellandeniya; on the east by the road from Puttalam to Kurunegala; on the south by Diulgawawatta (private); on the west by Galagawatta belonging to the Crown, an estate road.



Surveyor-General's Office,
Colombo, September 27, 1920.

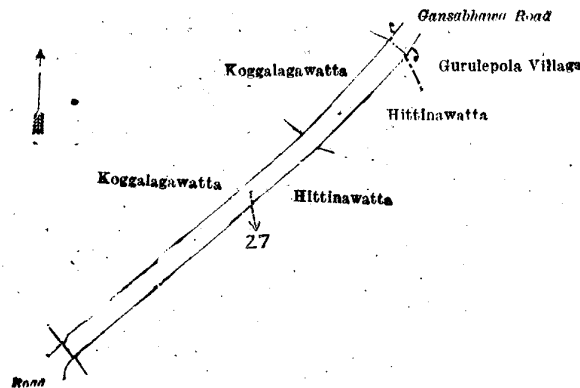
Scale of 4 Chains to an Inch.

F. J. SALMON,
for Acting Surveyor-General.

II.—Preliminary plan 4,539A.

Lot.	Name of Land.	Extent, A. R. P.
27	Para (Gansabhawa road)	0 1 32

and bounded as follows: on the north by Koggalagawatta claimed by Piyadasa Ranasinghe, the village limit of Gurulepola; on the east by the village limit of Gurulepola, Hittinawatta claimed by D. P. Ranasinghe; on the south by Hittinawatta claimed by D. P. Ranasinghe, road; on the west by Koggalagawatta claimed by Piyadasa Ranasinghe.



Surveyor-General's Office,
Colombo, June 7, 1920.

Scale of 4 Chains to an Inch.

F. J. SALMON,
for Acting Surveyor-General.

July 20, 1921.

N. A. HAMPTON,
Special Officer.

Kurunegala S. O. No. 3,130.

Order under Section 4, Sub-section (1), of "The Waste Lands Ordinances of 1897, 1899, 1900, and 1903,"
declaring Lands to be Crown Property.

In the matter of the lands commonly called or known as Pandawehenyaya, Dehigahakumburepillewa, Karubolepillewa, &c., situate in the village of Toragolla, in the Giratalane korale of the Dewamedhi hatpattu of the Kurunegala District, in the North-Western Province, and of "The Waste Lands Ordinances of 1897, 1899, 1900, and 1903."

WHEREAS in pursuance of section 1 of the said Ordinances it was duly notified on the 30th day of January, 1920, that if no claim to the lands commonly called or known as Pandawehenyaya, Dehigahakumburepillewa, Karubolepillewa, &c., situate in the village of Toragolla, in the Giratalane korale of the Dewamedhi hatpattu of the Kurunegala District, in the North-Western Province, containing in extent 51 acres 3 roods and 17 perches, and shown as lots 13, 25, 60, and 61 in block survey preliminary plan 1,710 and in the annexed diagrams, was made to Norman Albert Hampton, Special Officer appointed under section 28 of the said Ordinances, within the period of three months from the date specified in such notice, such lands would be declared the property of the Crown and dealt with on account of the Crown (*vide* Notice No. 7,472):

And whereas (1) Lianduru Fonseka Kulatilleka made claim to the above-mentioned lots 13 and 25, and whereas (2) Edirisinha Arachchillage Raphael Arachchi and (3) Namuni Arachchillage Juwa made claim to the above-mentioned lots 13, 60, and 61; and whereas the said 1st claimant withdrew his claim to the above-mentioned lots 13 and 25 of this order; and whereas the said 2nd and 3rd claimants entered into an agreement in writing dated the 19th day of February, 1921, whereby in consideration of their being declared along with Edirisinha Arachchillage Nonahamy, the owners of lot 51 of the notice and of the block survey preliminary plan 1,710 in the proportion of $\frac{1}{2}$ to the said 2nd claimant, $\frac{1}{4}$ to the said 3rd claimant, and $\frac{1}{4}$ to the said Edirisinha Arachchillage Nonahamy, they withdrew claim to the above-mentioned lots 13, 60, and 61 of this order; I, Norman Albert Hampton, the aforesaid Special Officer, under and by virtue of the powers vested in me in that behalf by section 4 of the said Ordinances, do hereby on this 29th day of June, 1921, order and declare under section 4, sub-section (1), of the said Ordinances, that the said lands, as more fully described herein below, are the property of the Crown.

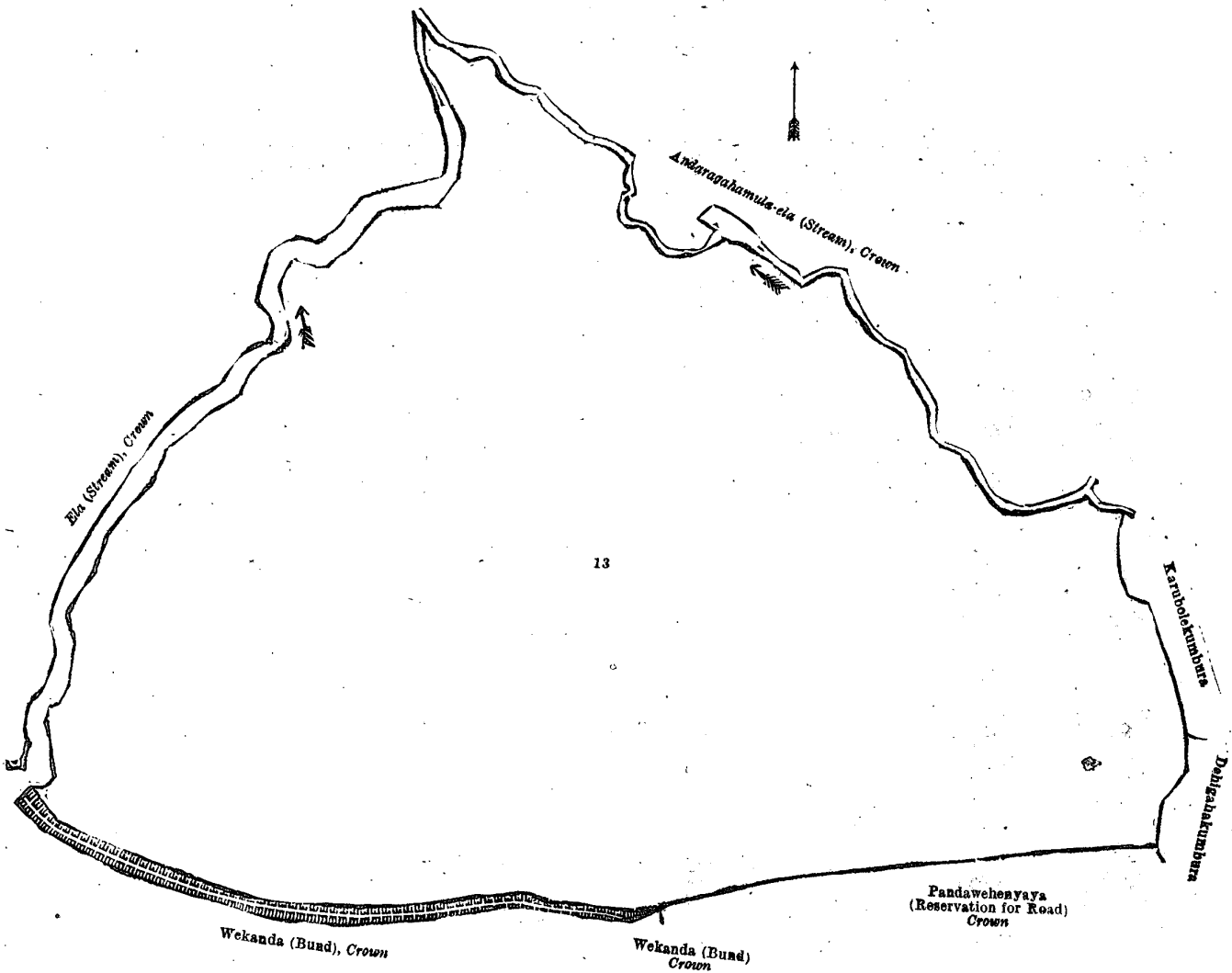
Description of the Lands referred to.

The following lots situated in the village of Toragolla, in the Giratalane korale of the Dewamedhi hatpattu of the Kurunegala District, in the North-Western Province, as described in the annexed diagrams:—

I.—Block survey preliminary plan 1,710.

Lot.	Name of Land.	Extent, A. R. P.
13	Pandawehenyaya, Dehigahakumburepillewa, Karubolepillewa	37 0 10

and bounded as follows: on the north by an ela (stream) to be declared the property of the Crown under the Waste Lands Ordinances, Andaraghamula-ela (stream) to be declared the property of the Crown under the Waste Lands Ordinances; on the east by Andaraghamula-ela (stream) to be declared the property of the Crown under the Waste Lands Ordinances, Karubolekumbura claimed by Edirisinha Arachchillage Raphael Vidane and others, Dehigahakumbura claimed by ditto; on the south by Pandawehenyaya (reservation for road) to be declared the property of the Crown under the Waste Lands Ordinances, Wekanda (bund) to be declared the property of the Crown under the Waste Lands Ordinances; on the west by an ela (stream) to be declared the property of the Crown under the Waste Lands Ordinances.



Surveyor-General's Office,
Colombo, May 30, 1921.

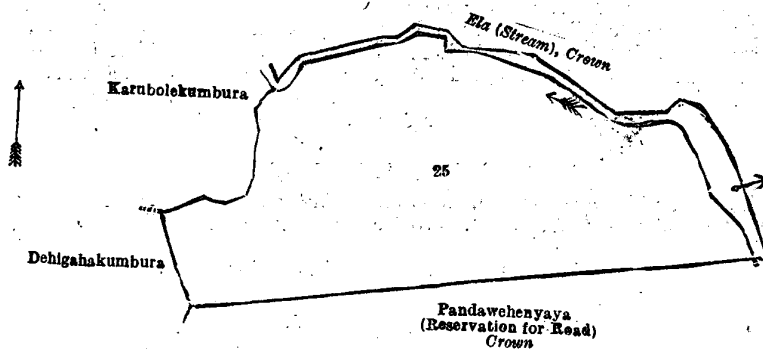
Scale of 4 Chains to an Inch.

G. K. THORNHILL,
for Surveyor-General.

II.—Block survey preliminary plan 1,710.

Lot.	Name of Land.	Extent, A. R. P.
25	Pandawehenayaya	5 0 19

and bounded as follows: on the north and east by an ela (stream) to be declared the property of the Crown under the Waste Lands Ordinances; on the south by Pandawehenayaya (reservation for road) to be declared the property of the Crown under the Waste Lands Ordinances; on the west by Dehigahakumbura claimed by Edirisinha Arachchillage Raphael Vidane and others, Karubolekumbura claimed by ditto.



Surveyor-General's Office,
Colombo, May 30, 1921.

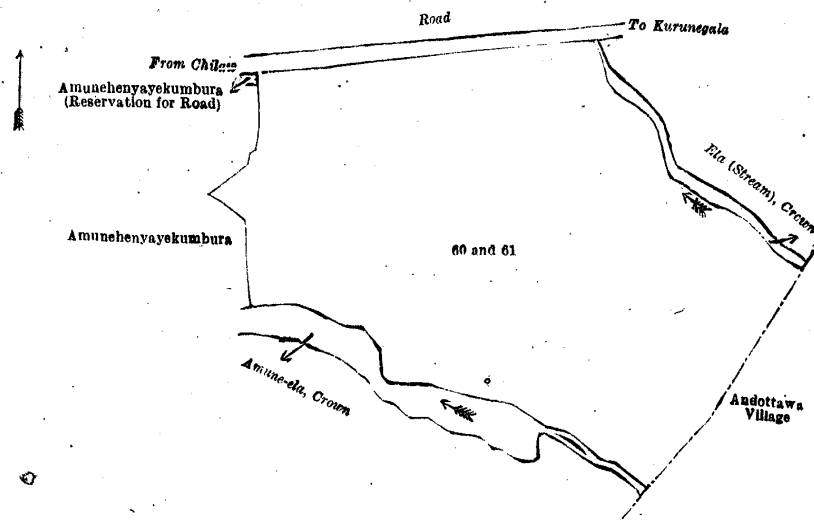
Scale of 4 Chains to an Inch.

G. K. THORNHILL,
for Surveyor-General.

III.—Block survey preliminary plan 1,710.

Lot.	Name of Land.	Extent, A. R. P.
60	Amunehenyaya	9 1 33
61	Do. (reservation for road)	0 0 35
		9 2 28

and bounded as follows: on the north by the road from Chilaw to Kurunegala; on the east by an ela (stream) to be declared the property of the Crown under the Waste Lands Ordinances, the village limit of Andottawa; on the south by the village limit of Andottawa, Amune-ela to be declared the property of the Crown under the Waste Lands Ordinances; on the west by Amunehenyayakumbura claimed by Gamamedaliyanage Jusey Perera of Talkuduwa, Amunehenyayakumbura (reservation for road) claimed by ditto.



Surveyor-General's Office,
Colombo, May 30, 1921.

Scale of 4 Chains to an Inch.

G. K. THORNHILL,
for Surveyor-General.

June 29, 1921.

N. A. HAMPTON,
Special Officer.

Kurunegala S. O. No. 3,131.

Order under Section 2 of "The Waste Lands Ordinances of 1897, 1899, 1900, and 1903,"
declaring Lands to be Crown Property.

In the matter of the lands commonly called or known as Karuwelaghamulawatta and Ambaghamulawatta, situate in the village of Likolawewa, in the Baladora korale of the Dewamedhi hatpattu of the Kurunegala District, in the North-Western Province, and of "The Waste Lands Ordinances of 1897, 1899, 1900, and 1903."

THE notice required by section 1 of "The Waste Lands Ordinances of 1897, 1899, 1900, and 1903," having been duly published in manner prescribed by that section in respect of the above-named lands (*vide* Notice No. 7,817); and no claim having been made to the said lands or to any interest therein within the period of three months from the date specified in the said notice, I, Norman Albert Hampton, Special Officer appointed under section 28 of the said Ordinances, under and by virtue of the powers vested in me in that behalf by section 2 of the said Ordinances, do hereby on this 22nd day of July, 1921, order and declare that the said lands, as more fully described herein below, situate in the village of Likolawewa, in the Baladora korale of the Dewamedhi hatpattu of the Kurunegala District, in the North-Western Province, and shown as lots 34 and 62 in block survey preliminary plan 1,591 and in the annexed diagrams, and containing in extent 2 acres 3 roods and 17 perches, are the property of the Crown.

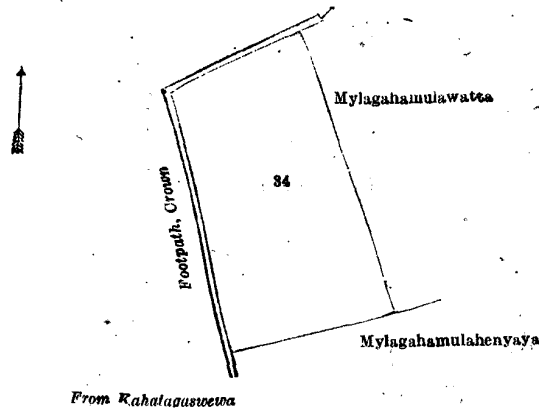
Description of the Lands referred to.

The following lots situate in the village of Likolawewa, in the Baladora korale of the Dewamedhi hatpattu of the Kurunegala District, in the North-Western Province, as described in the annexed diagrams:—

I.—Block survey preliminary plan 1,591.

Lot.	Name of Land.	Extent, A. R. P.
34	Karuwalaghamulawatta	2 0 19

and bounded as follows: on the north by a footpath from Kahatagaswewa declared to be the property of the Crown under the Waste Lands Ordinances; on the east by Mylagahamulawatta claimed by Amina Umma; on the south by Mylagahamulawatta claimed by Meera Lebbe Arachchi and others; on the west by a footpath from Kahatagaswewa declared to be the property of the Crown under the Waste Lands Ordinances.



Surveyor-General's Office,
Colombo, February 22, 1921.

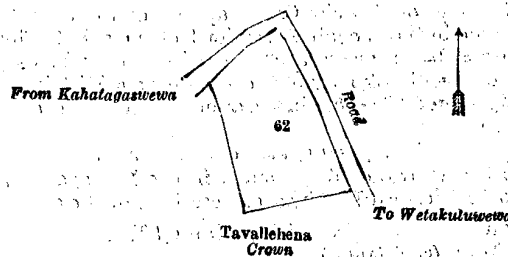
Scale of 4 Chains to an Inch.

G. K. THORNHILL,
for Surveyor-General.

II.—Block survey preliminary plan 1,591.

Lot.	Name of Land.	Extent, A. R. P.
62	Ambaghamulawatta	0 2 38

and bounded as follows: on the north and east by a road from Kahatagaswewa to Wetakuluwewa; on the south and west by Tavallehena declared to be the property of the Crown under the Waste Lands Ordinances.



Surveyor-General's Office,
Colombo, February 22, 1921.

Scale of 4 Chains to an Inch.

G. K. THORNHILL,
for Surveyor-General.

July 22, 1921.

N. A. HAMPTON,
Special Officer.

Kurunegala S. O. No. 3,132.

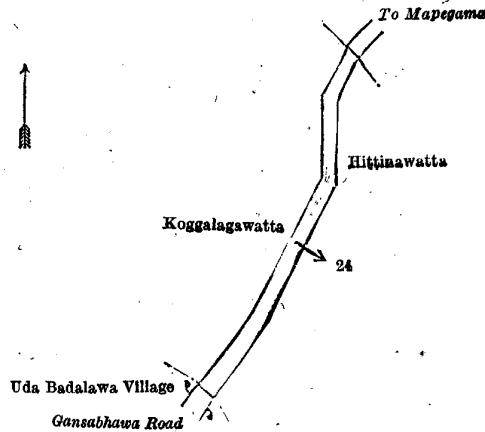
**Order under Section 2 of "The Waste Lands Ordinances of 1897, 1899, 1900, and 1903,"
declaring Land to be Crown Property.**

In the matter of the land commonly called or known as Para (Gansabhawa road), situate in the village of Gurulepola, in the Kudagalboda korale of the Weudawili hatpattu of the Kurunegala District, in the North-Western Province, and of "The Waste Lands Ordinances of 1897, 1899, 1900, and 1903."

THE notice required by section 1 of "The Waste Lands Ordinances of 1897, 1899, 1900, and 1903," having been duly published in manner prescribed by that section in respect of the above-named land (*vide* Notice No. 7,820), and no claim having been made to the said land or to any interest therein within the period of three months from the date specified in the said notice, I, Norman Albert Hampton, Special Officer appointed under section 28 of the said Ordinances, under and by virtue of the powers vested in me in that behalf by section 2 of the said Ordinances, do hereby on this 21st day of July, 1921, order and declare that the said land, as more fully described herein below, situate in the village of Gurulepola, in the Kudagalboda korale of the Weudawili hatpattu of the Kurunegala District, in the North-Western Province, and shown as lot 24 in preliminary plan 4,539A and in the annexed diagram, and containing in extent 1 rood and 13 perches, is the property of the Crown.

Description of the Land referred to.

The land commonly called or known as Para (Gansabhawa road), situated in the village of Gurulepola, in the Kudagalboda korale of the Weudawili hatpattu of the Kurunegala District, in the North-Western Province, containing in extent 1 rood and 13 perches, shown as lot 24 in preliminary plan 4,539A and in the annexed diagram; and bounded as follows: on the north by Koggalagawatta claimed by Piyadasa Ranasinghe; on the east by Hittinawatta claimed by D. P. Ranasinghe; on the south by Hittinawatta claimed by D. P. Ranasinghe, the village limit of Uda Badalawa; on the west by Koggalagawatta claimed by Piyadasa Ranasinghe.



Surveyor-General's Office,
Colombo, June 7, 1920.

Scale of 4 Chains to an Inch.

F. J. SALMON,
for Acting Surveyor-General.

N. A. HAMPTON,
Special Officer.

July 21, 1921.

Kurunegala S. O. No. 3,133.

**Order under Section 2 of "The Waste Lands Ordinances of 1897, 1899, 1900, and 1903,"
declaring Lands to be Crown Property.**

In the matter of the lands commonly called or known as Badalawawatta-adipara (cart track) and Para (Gansabhawa road), situate in the village of Bamunussa, in the Kudagalboda korale of the Weudawili hatpattu of the Kurunegala District, in the North-Western Province, and of "The Waste Lands Ordinances of 1897, 1899, 1900, and 1903."

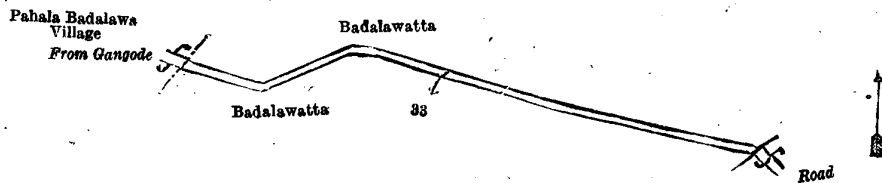
THE notice required by section 1 of "The Waste Lands Ordinances of 1897, 1899, 1900, and 1903," having been duly published in manner prescribed by that section in respect of the above-named lands (*vide* Notice No. 7,819), and no claim having been made to the said lands or to any interest therein within the period of three months from the date specified in the said notice, I, Norman Albert Hampton, Special Officer appointed under section 28 of the said Ordinances, under and by virtue of the powers vested in me in that behalf by section 2 of the said Ordinances, do hereby on this 20th day of July, 1921, order and declare that the said lands, as more fully described herein below, situate in the village of Bamunussa, in the Kudagalboda korale of the Weudawili hatpattu of the Kurunegala District, in the North-Western Province, and shown as lots 33 and 46 in preliminary plan 4,537A and in the annexed diagrams, and containing in extent 2 roods and 24 perches, are the property of the Crown.

Description of the Lands referred to.

The following lots situated in the village of Bamunussa, in the Kudagalboda korale of the Weudawili hatpattu of the Kurunegala District, in the North-Western Province, as described in the annexed diagrams:—

Lot.	Name of Land.	I.—Preliminary plan 4,537A.	Extent, A. R. P.
33	Badalawawatta-adipara (cart track)		0 1 2

and bounded as follows: on the north, east, and south by Badalawatta claimed by M. D. Saraping Appu; on the west by the village limit of Pahala Badalawa.



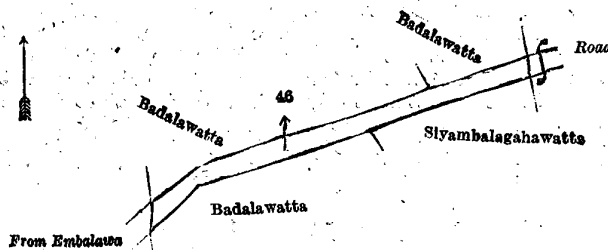
Surveyor-General's Office,
Colombo, June 5, 1920.

Scale of 4 Chains to an Inch.

F. J. SALMON,
for Acting Surveyor-General.

Lot.	Name of Land.	II.—Preliminary plan 4,537A.	Extent, A. R. P.
46	Para (Gansabhawa road).		0 1 22

and bounded as follows: on the north by Badalawatta claimed by M. D. Saraping Appu; on the east by the road to Embalawa; on the south by Siyambalagahawatta claimed by Karunapurayalage Poola, Badalawatta claimed by M. D. Saraping Appu; on the west by the road from Embalawa.



Surveyor-General's Office,
Colombo, June 5, 1920.

Scale of 4 Chains to an Inch.

F. J. SALMON,
for Acting Surveyor-General.

N. A. HAMPTON,
Special Officer.

July 20, 1921.

Kegalla S. O. No. 346.

Order under Section 4, Sub-section (1), of "The Waste Lands Ordinances of 1897, 1899, 1900, and 1903."

In the matter of the land commonly called or known as Galpottahena, situate in the village of Alkegama, in the Galboda pattu of the Galboda korale of the Kegalla District, in the Province of Sabaragamuwa, and of "The Waste Lands Ordinances of 1897, 1899, 1900, and 1903."

WHEREAS in pursuance of section 1 of the said Ordinances it was duly declared and notified on the 12th day of September, 1919, that if no claim to the land commonly called or known as Galpottahena, situate in the village of Alkegama, in the Galboda pattu of the Galboda korale of the Kegalla District, in the Province of Sabaragamuwa, containing in extent 1 acre 3 roods and 17 perches, and shown as lot 57c in block survey preliminary plan 176 and in the annexed diagram, was made to Frederick Lewis, Special Officer appointed under section 28 of the said Ordinances, within the period of three months from the date specified in the said notice, such land would be declared the property of the Crown and dealt with on account of the Crown (*vide* Notice No. 7,356):

And whereas (1) Disanayaka Mudiyanseleage Pinchi Banda for himself and (2) Munasinha Mudiyanseleage Dingiri Menika, on behalf of (3) Dissanayaka Mudiyanseleage Bandu Menika, (4) ditto Dingiri Banda, (5) ditto Ran Menika, (6) ditto Mudiyanse, and (7) ditto Punchi Menika, made claim thereto; and I, Frederick Lewis, Special Officer appointed under section 28 of the said Ordinances, made due inquiry into such claim; and whereas the said 1st claimant, the said 3rd claimant, and the said 4th claimant, along with the said 2nd claimant as duly appointed guardian of the minors, the said 5th, 6th, and 7th claimants, and I came to three agreements in writing, respectively, dated the 24th day of July, 1920, the 24th day of July, 1920, and the 22nd day of July, 1920, respectively, concerning the said land, under section 4, sub-section (1), of the said Ordinances, whereby it was agreed that the said 1st, 3rd, 4th, 5th, 6th, and 7th claimants should be declared the purchasers of the said land upon payment on or before the 22nd day of October, 1920, to the Assistant Government Agent at Kegalla, or to the Settlement Officer, of a sum of Rupees Thirty only (Rs. 30), as the purchase amount of the said land; and whereas the said amount has been duly paid, the said 1st, 3rd, 4th, 5th, 6th, and 7th claimants are hereby, in pursuance of the agreement afore-mentioned, declared to be the purchasers of the said land, as more fully described herein below.

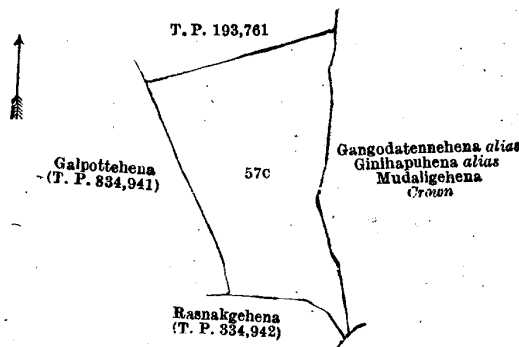
Description of the Land referred to.

The following lot situated in the village of Alkegama, in the Galboda pattu of the Galboda korale of the Kegalla District, in the Province of Sabaragamuwa, as described in the annexed diagram:—

Block survey preliminary plan 176.

Lot.	Name of Land.	Extent, A. R. P.
57c ..	Galpottahena ..	1 3 17

and bounded as follows: on the north by T. P. 193,761; on the east by Gangodatennehena *alias* Ginihapuhena *alias* Mudaligehena to be declared the property of the Crown under the Waste Lands Ordinances; on the south by Rasnakgehena sold by the Crown (T. P. 334,942); on the west by Galpottahena sold by the Crown (T. P. 334,941).



Surveyor-General's Office,
Colombo, March 16, 1921.

Scale of 4 Chains to an Inch.

C. H. VINCE,
for Surveyor-General.

May 4, 1921.

FREDERICK LEWIS,
Special Officer.

Kegalla S. O. No. 347.

Order under Section 4, Sub-section (1), of "The Waste Lands Ordinances of 1897, 1899, 1900, and 1903."

In the matter of the land commonly called or known as Galbokkehena and Disanekehena, situate in the village of Alkegama, in the Galboda pattu of the Galboda korale of the Kegalla District, in the Province of Sabaragamuwa, and of "The Waste Lands Ordinances of 1897, 1899, 1900, and 1903."

WHEREAS in pursuance of section 1 of the said Ordinances it was duly declared and notified on the 12th day of September, 1919, that if no claim to the land commonly called or known as Galbokkehena and Disanekehena, situate in the village of Alkegama, in the Galboda pattu of the Galboda korale of the Kegalla District, in the Province of Sabaragamuwa, containing in extent 5 acres 2 roods and 38 perches, and shown as lot 53 in block survey preliminary plan 176 and in the annexed diagram, was made to Frederick Lewis, Special Officer appointed under section 28 of the said Ordinances, within the period of three months from the date specified in the said notice, such land would be declared the property of the Crown and dealt with on account of the Crown (*vide* Notice No. 7,356):

And whereas (1) Seranga Arachchilagedara Pinchi Menika for herself, (2) ditto Appuhamy for himself and on behalf of ditto Punchirala, and (3) ditto Dingiri Appuhamy, on behalf of (a) ditto Pinchi Banda, (b) ditto Appuhamy, and (c) ditto Pinchi Menika, made claim thereto; and I, Frederick Lewis, Special Officer appointed under section 28 of the said Ordinances, made due inquiry into such claim; and whereas the said 1st and 2nd claimants for themselves and the said 3rd claimant on behalf of (a) Seranga Arachchilagedara Pinchi Banda, (b) ditto Appuhamy, and (c) ditto Pinchi Menika and I came to an agreement in writing dated the 22nd day of July, 1920, concerning the said land, under section 4, sub-section (1), of the said Ordinances, whereby it was agreed that the said 1st and 2nd claimants and the said (a) Seranga Arachchilagedara Pinchi Banda, (b) ditto Appuhamy, and (c) ditto Pinchi Menika, along with the said ditto Punchirala, should be declared the purchasers of the said land in the proportion of $\frac{1}{2}$ to the said 1st claimant, $\frac{1}{3}$ to the said 2nd claimant, $\frac{1}{2}$ to the above-named (a), (b), and (c) persons, and $\frac{1}{3}$ to the said Seranga Arachchilagedara Punchirala, upon

payment on or before the 22nd day of October, 1920, to the Assistant Government Agent at Kegalla, or to the Settlement Officer, of a sum of Rupees Ninety-one and Cents Eighty only (Rs 91.80), as the purchase amount of the said land; and whereas the said amount has been paid, the said 1st and 2nd claimants, the above-named (a), (b), and (c) persons, and the said Seranga Arachchilage'ara Punnirala are hereby, in pursuance of the agreement afore-mentioned, declared to be the purchasers in the said proportion of the said land, as more fully described herein below

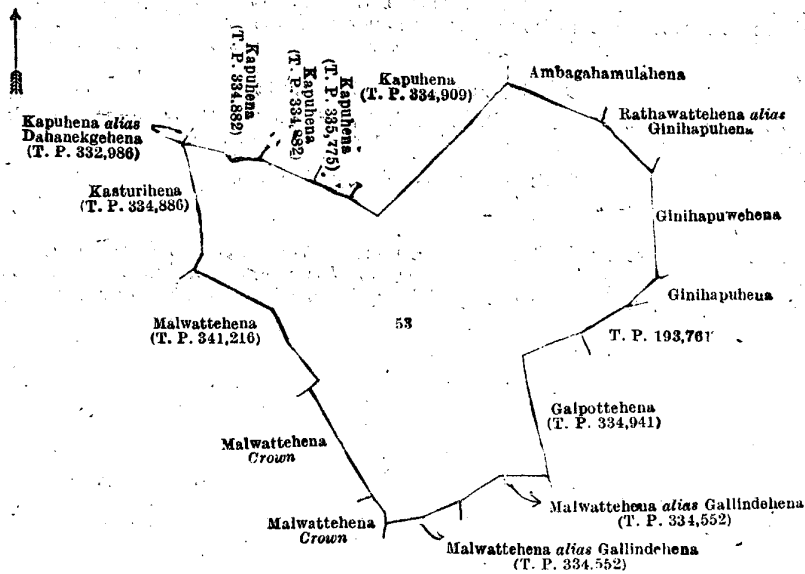
Description of the Land referred to.

The following lot situated in the village of Alkegama, in the Galboda pattu of the Galboda korale of the Kegalla District, in the Province of Sabaragamuwa, as described in the annexed diagram:—

Block survey preliminary plan 176.

Lot.	Name of Land.	Extent, A. R. P.
53	Galbokkehena and Disanekegehena	5 2 38

and bounded as follows: on the north by Kapuhena *alias* Dahanekegehena sold by the Crown (T. P. 332,986), Kapuhena sold by the Crown (T. P. 334,882), Kapuhena sold by the Crown (T. P. 335,775), Kapuhena sold by the Crown (T. P. 334,909), Ambagahamulahena sold to Seranga Arachchilage'ara Appuhamy and others under the Waste Lands Ordinances; on the east by Rathawattehena *alias* Ginihapuhena sold to Seranga Arachchilage'ara Appuhamy and others under the Waste Lands Ordinances, Ginihapuwehena sold to ditto under the Waste Lands Ordinances, Ginihapuhena (private), T. P. 193,761, Galpottihena sold by the Crown (T. P. 334,941); on the south by Malwattehena *alias* Gallindehena sold by the Crown (T. P. 334,552); on the west by Malwattehena to be declared the property of the Crown under the Waste Lands Ordinances, Malwattehena sold by the Crown (T. P. 341,216), Kasturihena sold by the Crown (T. P. 334,886).



Surveyor-General's Office,
Colombo, March 16, 1921.

Scale of 4 Chains to an Inch.

C. H. VINCE,
for Surveyor-General.

May 4, 1921.

FREDERICK LEWIS,
Special Officer.

Order under Section 2 of "The Waste Lands Ordinances of 1897, 1899, 1900, and 1903," declaring Lands to be Crown Property.

In the matter of the lands commonly called or known as Dambugahalanda and Katukangahalanda, situate in the village of Bopagama, in Udugaha pattuwa of Siyane korale east, in the Colombo District of the Western Province, and of "The Waste Lands Ordinances of 1897, 1899, 1900, and 1903."

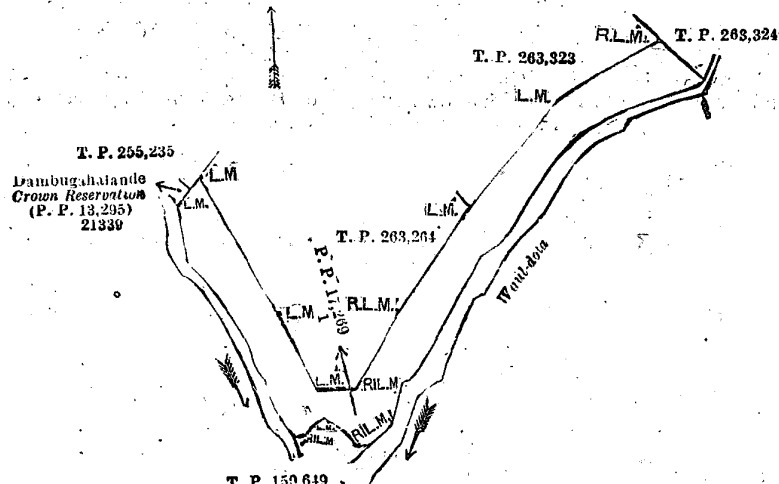
THE notice required by section 1 of "The Waste Lands Ordinances of 1897, 1899, 1900, and 1903," having been duly published in manner prescribed by that section in respect of the above-named lands (*vide* Notice No. 7,826), and no claim having been made to the said lands or to any interest therein within the period of three months from the date specified in the said notice, I, Hubert Ernest Newnham, Assistant Government Agent, Colombo and Negombo Districts, under and by virtue of the powers vested in me in that behalf by section 2 of the said Ordinances, do hereby on this 20th day of July, 1921, order and declare that the said lands, as more fully described herein below, situate in the village of Bopagama, in Udugaha pattuwa of Siyane korale east, in the Colombo District of the Western Province, and shown as lots 1 and 4 in preliminary plan 17,269 and in the annexed diagrams therefrom, and containing in extent 2 acres 2 roods and 12 perches, are the property of the Crown.

Description of the Lands referred to.

The following lots situated in the village of Bopagama, in Udugaha pattuwa of Siyane korale east in the Colombo District of the Western Province, as described in the annexed diagrams:—

Lot.	Name of Land.	Extent, A. R. P.
1	Dambugahalanda	1 3 8

and bounded as follows: on the north by lands depicted in title plans Nos. 263,264 and 263,323; on the north-east by land depicted in title plan No. 263,324; on the south-east by Waul-dola; on the south by land depicted in title plan No. 150,649; on the south-west by ela; and on the north-west by Dambugahalanda, Crown reservation (P. P. 13,295/21,339) and land depicted in title plan No. 255,235.



Surveyor-General's Office,
Colombo, November 5, 1920.

Scale of 4 Chains to an Inch.

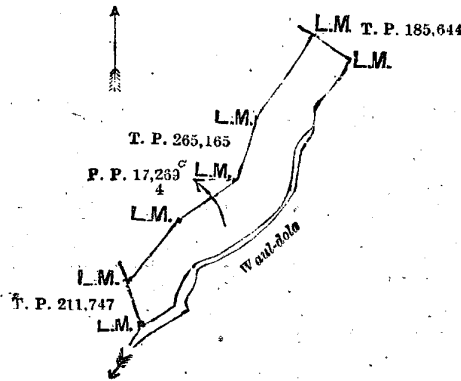
C. H. VINCE,
for Surveyor-General.

II.—Preliminary plan 17,269.

Lot. Name of Land.

Extent, A. R. P.
0 3 4

4 .. Katukangahalanda ..
and bounded as follows : on the north-east by land depicted in title plan No. 185,644 ; on the south-east by Waul-dola ; on the south-west by land depicted in title plan No. 211,747 ; and on the north-west by land depicted in title plan No. 265,165.



Surveyor-General's Office,
Colombo, November 5, 1920.

Scale of 4 Chains to an Inch.

C. H. VINCE,
for Surveyor-General.

July 20, 1921.

H. E. NEWNHAM,
Assistant Government Agent.

Order under Section 2 of "The Waste Lands Ordinances of 1897, 1899, 1900, and 1903,"
declaring Lands to be Crown Property.

In the matter of the lands commonly called or known as Digalakandekēle and Digalakandekēle (reservations for rights of way), situate in the village of Imbulanwala, in Yatigaha pattuwa of Hapitigam korale, in the Negombo District of the Western Province, and of "The Waste Lands Ordinances of 1897, 1899, 1900, and 1903."

THE notice required by section 1 of "The Waste Lands Ordinances of 1897, 1899, 1900, and 1903," having been duly published in manner prescribed by that section in respect of the above-named lands (*vide* Notice No. 7,827), and no claim having been made to the said lands or to any interest therein within the period of three months from the date specified in the said notice, I, Hubert Ernest Newnham, Assistant Government Agent, Colombo and Negombo Districts, under and by virtue of the powers vested in me in that behalf by section 2 of the said Ordinances, do hereby on this 21st day of July, 1921, order and declare that the said lands, as more fully described herein below, situate in the village of Imbulanwala, in Yatigaha pattuwa of Hapitigam korale, in the Negombo District of the Western Province, and shown as lots 1, 2, 3, 4, 5, 6, 7, 8, 9, 10, and 12 in preliminary plan 16,564 and in the annexed diagram therefrom, and containing in extent 8 acres 1 rood and 14 perches, are the property of the Crown.

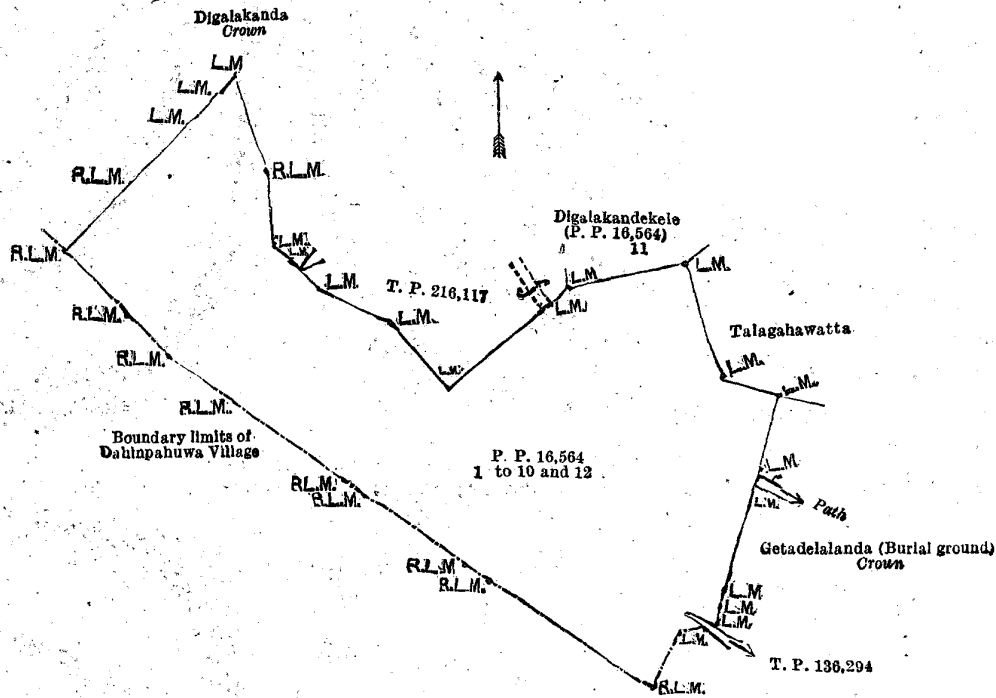
Description of the Lands referred to.

The following lots situated in the village of Imbulanwala, in Yatigaha pattuwa of Hapitigam korale, in the Negombo District of the Western Province, as described in the annexed diagram :—

Preliminary plan 16,564.

Lot.	Name of Land.	Extent,	A.	R.	P.	Lot.	Name of Land.	Extent,	A.	R.	P.
1 ..	Digalakandekēle	1	0	0	8 ..	Digalakandekēle	0	2	25
2 ..	Do.	1	0	0	9 ..	Do.	0	1	7
3 ..	Do.	1	0	0	10 ..	Do.	0	3	34
4 ..	Do.	0	3	31	12 ..	Do. (reservation for right of way)	0	2	6
5 ..	Do.	0	3	28						
6 ..	Do.	0	3	32						
7 ..	Do. (reservation for the right of way)	0	0	11						

and bounded as follows : on the north by Digalakanda claimed by the Crown, land depicted in title plan No. 216,117 and Digalakandekele land unclaimed by the Crown (P. P. 16,564/11) ; on the north-east by Talagahawatta claimed by Wallyadderallage Sinno Appu ; on the east by Getadelalanda (burial ground) claimed by the Crown, land depicted in title plan No. 136,294 and boundary limits of Dahinpahuwa village ; on the south-west by boundary limits of Dahinpahuwa village ; and on the north-west by Digalakanda claimed by the Crown.



Surveyor-General's Office,
Colombo, August 24, 1920.

Scale of 4 Chains to an Inch.

C. H. VINCE,
for Surveyor-General.

July 21, 1921.

H. E. NEWNHAM,
Assistant Government Agent.

**Order under Section 2 of "The Waste Lands Ordinances of 1897, 1899, 1900, and 1903,"
declaring Lands to be Crown Property.**

In the matter of the lands commonly called or known as Mirigankanda and Mirigankanda (reservation for Gansabhawa road), situated in the village of Botale Pahalagama, in Udugaha pattuwa of Hapitigam korale, in the Negombo District of the Western Province, and of "The Waste Lands Ordinances of 1897, 1899, 1900, and 1903."

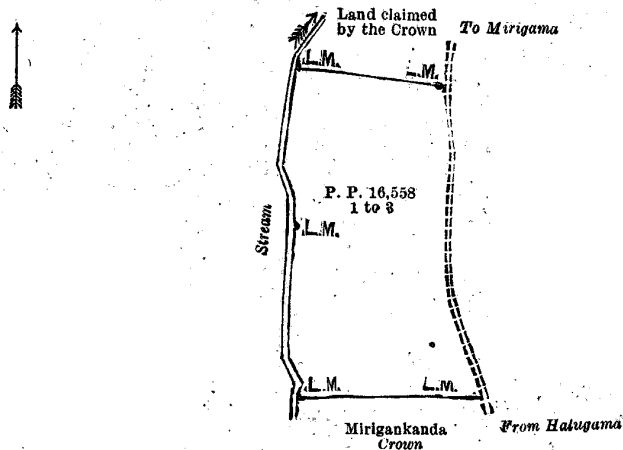
The notice required by section 1 of "The Waste Lands Ordinances of 1897, 1899, 1900, and 1903," having been duly published in manner prescribed by that section in respect of the above-named lands (*vide* Notice No. 7,797), and no claim having been made to the said lands or to any interest therein within the period of three months from the date specified in the said notice, I, Hubert Ernest Newnham, Assistant Government Agent, Colombo and Negombo Districts, under and by virtue of the powers vested in me in that behalf by section 2 of the said Ordinances, do hereby on this 5th day of July, 1921, order and declare that the said lands, as more fully described herein below, situated in the village of Botale Pahalagama, in Udugaha pattuwa of Hapitigam korale of the Negombo District, in the Western Province, and shown as lots 1, 2, and 3 in preliminary plan No. 16,558 and in the annexed diagram therefrom, and containing in extent 2 acres 2 roods and 20 perches, are the property of the Crown.

Description of the Lands referred to.

The following lots situated in the village of Botale Pahalagama, in Udugaha pattuwa of Hapitigam korale, in the Negombo District of the Western Province, as described in the annexed diagram :—

Lot.	Name of Land.	Preliminary plan 16,558.	Extent, A. R. P.
1	Mirigankanda	1 0 27
2	Do.	(reservation for Gansabhawa road)	0 0 24
3	Do.	1 1 9
			2 2 20

and bounded as follows : on the north by land claimed by the Crown ; on the east by a road from Halugama to Mirigama ; on the south by Mirigankanda claimed by the Crown ; and on the west by a stream.



Surveyor-General's Office,
Colombo, January 14, 1921.

Scale of 4 Chains to an Inch.

C. H. VINCE,
for Surveyor-General.

July 5, 1921.

H. E. NEWNHAM,
Assistant Government Agent.

**Order under Section 2 of "The Waste Lands Ordinances of 1897, 1899, 1900, and 1903,"
declaring Land to be Crown Property.**

In the matter of the land commonly called or known as Kadurugamawewa (tank), situated in the village of Ragama, in Ragam pattuwa of Alutkuru korale south, in the Colombo District of the Western Province, and of "The Waste Lands Ordinances of 1897, 1899, 1900, and 1903."

THE notice required by section 1 of "The Waste Lands Ordinances of 1897, 1899, 1900, and 1903," having been duly published in manner prescribed by that section in respect of the above-named land (*vide* Notice No. 7,795), and no claim having been made to the said land or to any interest therein within the period of three months from the date specified in the said notice, I, Hubert Ernest Newnham, Assistant Government Agent of the Colombo and Negombo Districts, under and by virtue of the powers vested in me in that behalf by section 2 of the said Ordinances, do hereby on this 5th day of July, 1921, order and declare that the said land, as more fully described herein below, situate in the village of Ragama, in the Ragam pattuwa of Alutkuru korale south, in the Colombo District of the Western Province, and shown as lot 1 in preliminary plan No. 17,207 and in the annexed diagram therefrom, and containing in extent 14 acres 2 roods and 31 perches, is the property of the Crown.

Description of the Land referred to.

The following lot situated in the village of Ragama, in Ragam pattuwa of Alutkuru korale south, in the Colombo District of the Western Province, as described in the annexed diagram:—

Preliminary plan 17,207.

Lot.	Name of Land.	Extent, A. B. P.
1	Kadurugamawewa (tank)	14 2 31

and bounded as follows: on the north by a road from Kandana to Walpola; on the east by the boundary limits of Walpola village and land depicted in title plan No. 64,952; on the south by land depicted in title plan No. 83,551, Midellagahakumbura, land unclaimed by the Crown (P. P. 17,207/4 and 3); and on the west by Gonnagahawatta claimed by A. Lewis Perera, Jambugahawatta claimed by E. Edmund Perera (P. P. 2,068/m 597), Jambugahawatta, land unclaimed by the Crown (P. P. 17,207/2), and Jambugahawatta claimed by E. Edmund Perera (P. P. 2,068/m 597).

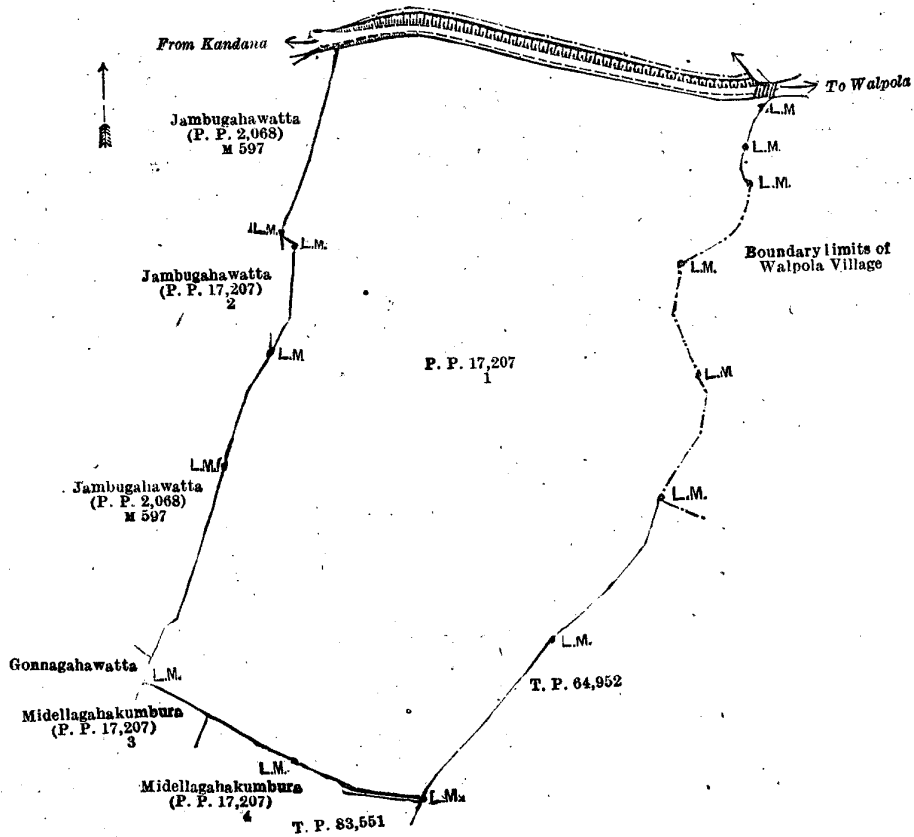
[For Diagram see page 1236.]

**Order under Section 4, Sub-section (1), of "The Waste Lands Ordinances of 1897, 1899, 1900, and 1903,"
declaring Land to be Crown Property.**

In the matter of the land commonly called or known as Wickramachchikanda, situate in the village of Hedigalla, in the Maha pattu south of the Pasdun korale east of the Kalutara District, in the Western Province, and of "The Waste Lands Ordinances of 1897, 1899, 1900, and 1903."

WHEREAS in pursuance of section 1 of the said Ordinances it was duly declared and notified on the 19th day of September, 1919, that if no claim to the land commonly called or known as Wickramachchikanda, situate in the village of Hedigalla, in the Maha pattu south of the Pasdun korale east of the Kalutara District, in the Western Province, containing in extent 25 acres and 28 perches, and shown as lot 1 in preliminary plan 16,492 and in the annexed diagram, was made to the Assistant Government Agent, Kalutara, within the period of three months from the date specified in the said notice, such land would be declared to be the property of the Crown and dealt with on account of the Crown (*vide* Notice No. 7,366):

And whereas (1) Wickramachchige Hendrick Appuhamy, (2) ditto Marthenis Appuhamy, and (3) Seelawantahithimillage Mudalihamy, all of Hedigalla, made claim thereto; and I, Thomas Arthur Hodson, Assistant Government Agent, Kalutara, made due inquiry into such claim, and whereas the said claimants and I, with the consent of His Excellency the Governor, came to an agreement in writing dated the 31st day of January, 1921, concerning the said lot, under section 4, sub-section (1), of the said Ordinances, whereby it was agreed that the said claimants, in consideration of being declared the purchasers of 9 acres more or less of lot 1 in preliminary plan 16,492, do pay to the Assistant Government Agent, Kalutara,



Surveyor-General's Office,
Colombo, September 2, 1920.

Scale of 4 Chains to an Inch.

C. H. VINCE,
for Surveyor-General.

July 5, 1921.

H. E. NEWNHAM,
Assistant Government Agent.

on or before the 30th day of June, 1921, a sum of Rupees Two hundred and Seventy only (Rs. 270); and whereas the said claimants withdrew their claims to the remainder of the said lot appearing in the said notice; and whereas it was further agreed that in default of such payment the claims of the said claimants to the said portion of land, in respect of which the said payment was to be made, should also be considered to have been withdrawn, and the said portion of land should be declared to be the property of the Crown; and whereas the said claimants have failed to make the said payment by the due date, the said land, as more fully described herein below, is declared to be the property of the Crown.

Description of the Land referred to.

The following lot situated in the village of Hedigalla, in the Maha pattu south of the Pasdun korale east of the Kalutara District, in the Western Province, as described in the annexed diagram:—

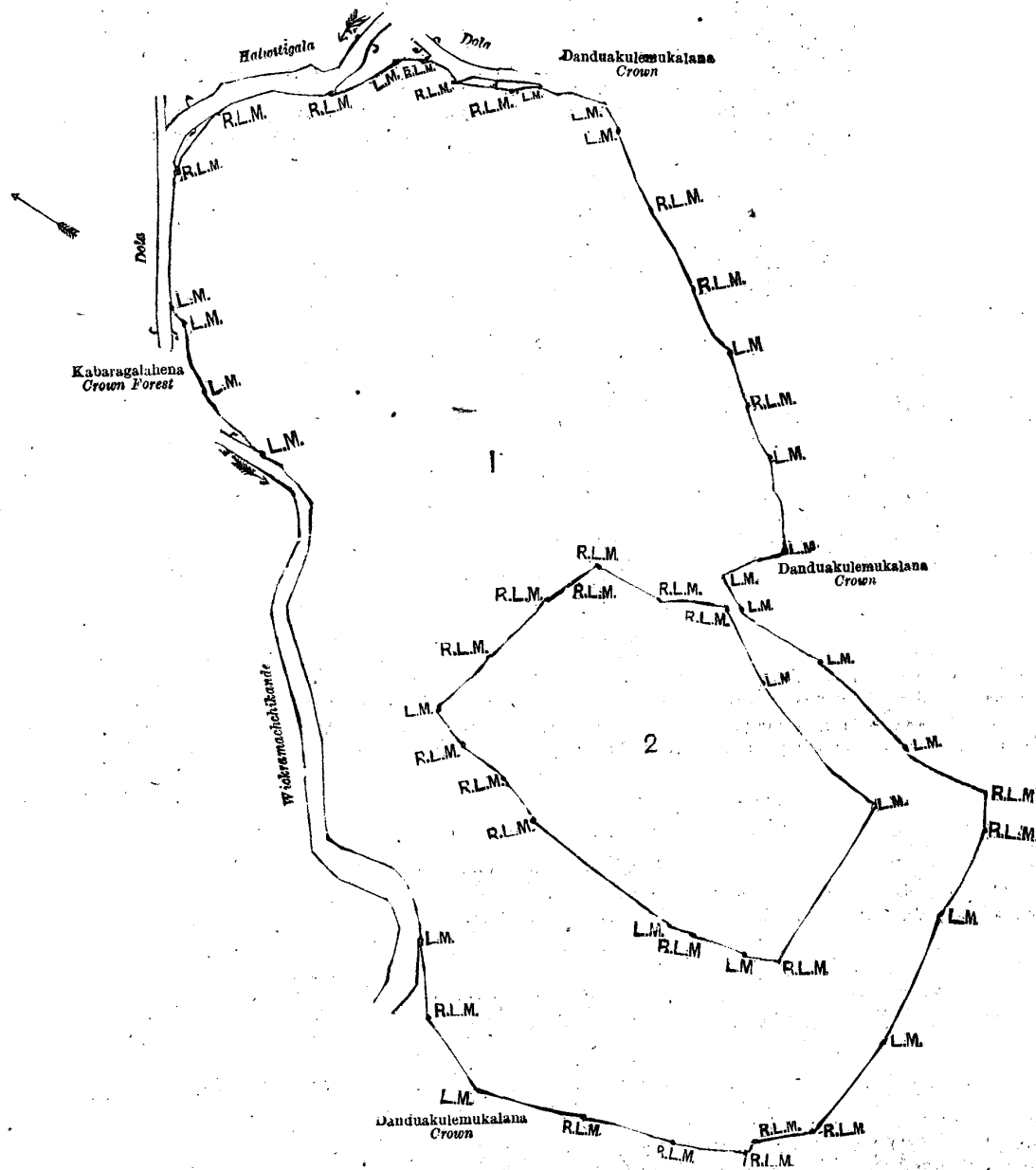
I.—Preliminary plan 16,492.

Lot.	Name of Land.	Extent, A. R. P.
1	Wickramachchikanda	25 0 28

and bounded as follows: on the north by the Wickramachchikande-dola, Kabaragalahena (Crown forest), the Wickramachchikande-dola; on the east by the Halwitigala-dola, Danduakulemulakana belonging to the Crown, the Halwitigala-dola, Danduakulemulakana belonging to the Crown; on the south by Danduakulemulakana belonging to the Crown; on the west by Danduakulemulakana belonging to the Crown, the Wickramachchikande-dola.

NOTE.—The following lot lying within the above-mentioned boundaries is excluded from this Final Order, and its extent of 5 acres 2 roods and 11 perches is not included in the extent of 25 acres and 28 perches given above:—

Lot.	Name of Land.	Extent, A. R. P.
2	Wickramachchikanda	5 2 11



Surveyor-General's Office,
Colombo, August 23, 1917.

Scale of 4 Chains to an Inch.

G. K. THORNHILL,
for Surveyor-General.

July 18, 1921.

T. A. HODSON,
Assistant Government Agent.

PRELIMINARY NOTICES.

Kurunegala Notice No. 7,953.

Notice under "The Waste Lands Ordinances of 1897, 1899, 1900, and 1903."

TAKE notice that unless within three months from September 16, 1921, the persons, if any, who claim any interest in the land hereinafter mentioned make claim in person or in writing to the said land or to some interest therein to N. A. Hampton, Esq., Special Officer appointed under section 28 of "The Waste Lands Ordinances of 1897, 1899, 1900, and 1903," at his office at Colombo :

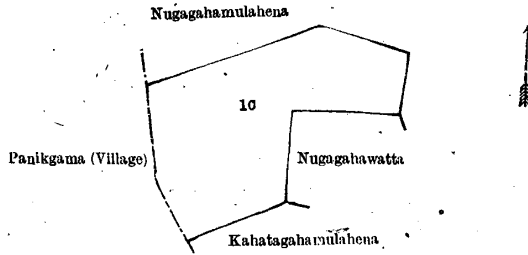
Such Special Officer, in pursuance of the powers vested in him by the said Ordinances, will declare by writing under his hand that the land, to which no claim has been made, is the property of the Crown.

N. A. HAMPTON,
Special Officer.

NOTE.—A claim to a right of way over the said land is a claim to an interest in the land.

Description of the Land referred to.

The land commonly called or known as Nugagahamulahena, situated in the village of Kekunagahakotuwa, in the Giratalane korale of the Dewamedi hatpattu of the Kurunegala District, in the North-Western Province, containing in extent 1 acre 2 roods and 34 perches, shown as lot 10 in block survey preliminary plan 1,695 and in the annexed diagram; and bounded as follows: on the north by Nugagahamulahena claimed by Ratnayaka Mudiyanseleage Sohondirala, *ex Arachchi*, and another; on the east by Nugagahamulahena claimed by Ratnayaka Mudiyanseleage Sohondirala, *ex Arachchi*, and another, Nugagahawatta sold by the Crown; on the south by Kahatagahamulahena sold by the Crown; on the west by the village limit of Panikgama.



Surveyor-General's Office,
Colombo, July 23, 1921.

Scale of 4 Chains to an Inch,
Kurunegala S. O. 82-1921.

G. K. THORNHILL,
for Surveyor-General.

Kegalla Notice No. 7,954.

Notice under "The Waste Lands Ordinances of 1897, 1899, 1900, and 1903."

TAKE notice that unless within three months from September 16, 1921, the persons, if any, who claim any interest in the lands hereinafter mentioned or in any one or more of such lands or to some interest therein make claim in person or in writing to the said lands or any of them or to some interest therein to Frederick Lewis, Esq., Special Officer appointed under section 28 of "The Waste Lands Ordinances of 1897, 1899, 1900, and 1903," at his office at Colombo:

Such Special Officer, in pursuance of the powers vested in him by the said Ordinances, will declare by writing under his hand that the said lands, or such of them as to which no claim has been made, are the property of the Crown.

FREDERICK LEWIS,
Special Officer.

NOTE.—A claim to a right of way over the said lands or any of them is a claim to an interest in the land or lands.

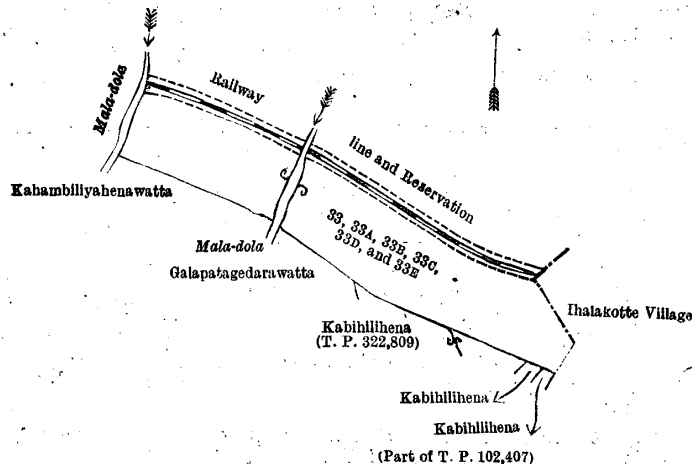
Description of the Lands referred to.

The following lots situated in the village of Walagoda, in the Galboda pattu of the Galboda korale of the Kegalla District, in the Province of Sabaragamuwa, as described in the annexed diagram:—

Block survey preliminary plan 174.

Lot.	Name of Land.	Extent, A. R. P.	Lot.	Name of Land.	Extent, A. R. P.
33	Railway reserve	0 1 1	33D	Railway reserve	0 2 8
33A	Do.	0 0 3	33E	Do.	0 2 20
33B	Do.	0 0 7			
33c	Do.	0 2 7			2 0 6

and bounded as follows: on the north by railway line and reservation; on the east by railway line and reservation, the village limit of Ihalakotte; on the south by Kabihilihena claimed by Maygasuri Mudiyanseleage Dingiri Appu (part of T. P. 102,407), Kabihilihena claimed by Maygasuri Mudiyanseleage Dingiri Appu, Kabihilihena granted at half-improved value (T. P. 322,809), Galapatagedarawatta granted at half-improved value, Kahambiliyehenawatta sold to claimants under the Waste Lands Ordinances; on the west by Mala-dola.



Surveyor-General's Office,
Colombo, June 14, 1921.

Scale of 4 Chains to an Inch,
Kegalla S. O. 8-1921.

G. K. THORNHILL,
for Surveyor-General.

LAND SALES IN THE SOUTHERN PROVINCE.

No. 3,823, S. P.—The Government Agent, Southern Province, will on Thursday, December 1, 1921, at 1 P.M., at his office in Galle Kachcheri, put up to auction, for sale or settlement, or will otherwise dispose of, the under-mentioned portions of Crown land, in accordance with the regulations of Government regarding land sales. Two allotments of land situated in the Gangaboda pattu division of the Galle District of the Southern Province.

Lot.	Name of Land.	Name of Applicant.	Description.	Extent.		Upset price per acre Rs.
				A. R. P.		
5	Mahahenekanda, Nagasketiyeheha, Kekunagodakanda, &c.	—	High jungle	76	2 19	70
10	Dolehenewatta	L. K. G. Babahamy and L. K. G. Girigoris of Lelwala	Contains rubber.	0	0 16	70

Further information regarding these lands can be obtained from the Government Agent, Southern Province, and their plans from the Surveyor-General.

Colonial Secretary's Office,
Colombo, September 9, 1921.

GRAEME THOMSON,
Colonial Secretary.

No. 3,824, S. P.—The Government Agent, Southern Province, will on Tuesday, November 1, 1921, at 1 P.M., at his office in Galle Kachcheri, put up to auction, for sale or settlement, or will otherwise dispose of, the under-mentioned portions of Crown land, in accordance with the regulations of Government regarding land sales. Two allotments of land situated in the Wellaboda pattu division of the Galle District of the Southern Province:

Lot.	Name of Land.	Name of Applicant.	Description.	Extent.		Upset price per acre, Rs.
				A. R. P.		
1	Monaraendugalalangakele <i>alias</i> deniyakele	Andunwenne- G. Ranasuriya, Proctor, Ambalangoda	Forest	7	3 19	53
2	Gonatippoladeniya	do.	Deniya	2	2 39	53
3	Do.	do.	Deniya, not for sale	0	1 8	—*

* Reservation.

Further information regarding these lands can be obtained from the Government Agent, Southern Province, and their plans from the Surveyor-General.

Colonial Secretary's Office,
Colombo, September 9, 1921.

GRAEME THOMSON,
Colonial Secretary.

No. 3,825, S. P.—The Government Agent, Southern Province, will on Tuesday, December 6, 1921, at 1 P.M., at his office in Galle Kachcheri, put up to auction, for sale or settlement, or will otherwise dispose of, the under-mentioned portions of Crown land, in accordance with the regulations of Government regarding land sales. Two allotments of land situated in the Wellaboda pattu division of the Galle District of the Southern Province.

Lot.	Name of Land.	Name of Applicant.	Description.	Extent.		Upset price per acre, Rs.
				A. R. P.		
1	Wedanduwawa	H. P. Upasakappu of Malawenna	Jungle	0	1 4	—*
2	Do.	do.	Jungle	1	0 5	105
			Plantation			5
3	Do.	Amarage Gawiris of Godagama	Chena	0	0 22	—*
4	Do.	do.	Chena	1	0 11	100
			Plantation			3.75

* Reservation (not for sale).

Further information regarding these lands can be obtained from the Government Agent, Southern Province, and their plans from the Surveyor-General.

Colonial Secretary's Office,
Colombo, September 12, 1921.

GRAEME THOMSON,
Colonial Secretary.

LAND SALES IN THE EASTERN PROVINCE.

No. 1,537, E. P.—On Tuesday, November 1, 1921, and the following days, at 9 A.M., the Government Agent for the Eastern Province will put up for sale or settlement or other disposal, at the Village Tribunal Courthouse at Valaichchenai, the under-mentioned portions of Crown land, on the terms authorized by Government. One hundred and one allotments of land in Koralai pattu of the Batticaloa District, Eastern Province.

Lot.	Name of Land.	Name of Encroacher.	Description.	Extent.	
				A. R. P.	
Irrigation preliminary plan 1.—Sudupathinachenaikandam under Vakaneri tank.					
32	Sothayankaddukadu	Avakar Athambawa	Paddy	18	3 36
39	Sudupathinachenai	Pichchakandu Mohaideen Bawa	Garden	4	3 29
39½	Do.	do.	Paddy	2	3 25
215	Kansamvelivayal	Bawalevvai Ahamathulevvai	do.	18	1 13
215A	Do.	do.	do.	2	1 33
Irrigation preliminary plan 2.—Paddiyadivelikandam under Vakaneri tank.					
17	Sodiankaddupumi	(1) Muhamadutampipodi Ismailevvai and (2) Muhamadu Khan	Paddy	1	2 23
20	Wadalawela	(1) S. P. H. Tambinainar, (2) V. Kanavadi, (3) A. Sinnatamby	do.	0	1 11

Irrigation preliminary plan 3.—Veddukkadduvelikandam under Vakaneri tank.						
Lot.	Name of Land.	Name of Encroacher.	Description.	Extent.		
				A.	R.	P.
73A	Penducalmadu	U. Ahamadulevvai Vanniah	Paddy	3	0	3
114	Thatasenai	T. U. Mammadu Ismalevvai	do.	0	3	17
115	Do.	A. Muhaideenbawa	do.	7	2	1
117	Do.	do.	do.	0	1	18
140A	Elakaveli	M. Mammadu Mustapha	do.	0	2	20
143A	Manalpanku	Sinnatamby Ahamadulevvai	do.	2	1	12
265A	Veddukkadduveli	A. Pichchaikandu	do.	1	2	27
265B	Do.	do.	do.	1	3	12
265C	Do.	do.	do.	0	0	39
267	Do.	do.	do.	3	3	35
275A	Veddukkadduelakaveli	O. Samunlevvai and M. Musthafa	do.	5	3	34
320	Pallimadukadu	A. P. Ahamathulevvai	do.	0	0	24
341	Porukkanvelithidalvayal	U. Habibulevvai	do.	1	2	19
348	Do.	M. Ahamathulevvaipodi	do.	1	0	24
362	Konthalapodiyarveli	M. Ahamadulevvai and President Velmurugu Mudaliyar	do.	1	3	37
363	Do.	Sailankandu Ismailevvai	do.	2	3	33
376	Kudavayal	M. Ahamadulevvaipodi	do.	1	1	24
Irrigation preliminary plan 4.—Thavanakandam under Vakaneri tank.						
7A	Erukalkadduchena	A. Muhamadu Ali Hadjar	Paddy	4	1	39
16A	Makulana	E. Adambawa	do.	3	2	25
21	Makulanapuready	do.	Paddy field	3	2	13
85A	Salambeadimunmari	A. M. Umarulevvai	do.	0	3	5
104	Porukanmunmari	K. Veeracatty	do.	2	1	31
Irrigation preliminary plan 5.—Odduvelikandam under Vakaneri tank.						
3A	Porukandakulam	U. Thamotheampillai	Paddy field	3	2	23
14B	Kilakalchenai	E. Mohideenbawa	do.	1	3	5
37A	Padayandavaddai	U. Ahamadulevvai	do.	0	0	20
Irrigation preliminary plan 6.—Velavelikandam under Vakaneri tank.						
2	Kadayadimadu	Sukurivan Arunakiri	Garden	0	3	18
3A	Do.	Sadayar Periyatamby	Waste land	0	1	15*
13A	Do.	N. M. S. Kadersaibu	Paddy field	0	1	13
14A	Do.	V. V. Nagapper	do.	0	1	0
15	Do.	Kannapper Kuppaipodi	do.	3	1	38
18A	Sarayavelithidal	Kandu Samitamby of Miravodai	Garden	0	3	36
18C	Arasadikudakadu	(Applicant) for settlement	Jungle	0	0	29
18D	Do.	do.	do.	9	3	26
18E	Arashadikudavayal	Cultivated on permit by Palipodi Seenitamby of Chantiveli (for settlement)	Paddy	3	3	21
22	Illupuodaimunmarivilla	K. Marie Vedan	Garden	0	3	16
24	Sembapotamunmari	Katu Bawa Ali	do.	1	2	5*
44A	Nadu Thavana	Cultivated by Kadiramer Velupillai	Garden (since not cultivated)	0	3	13
56	Upputotam	Kombar Kanapathy	Garden	0	1	35
57	Upputotamchena	Andiyar Tambimuttu	Chena	1	1	3
58	Upputotampallepoomi	Sadayar Karuveltamby	do.	1	3	18
59	Upputotamvayal	Velauthen Kumaravelu and Kannapper Murugesu	Paddy	5	3	0
60	Saravelithedalpoomi	Pathan Karuvel	Garden	0	3	6
78	Murukanthivuwadipoomi	Kathiresi Seeni	Coconut garden	1	0	9*
85	Nediyamadupoomi	Sinnatamby Sinnavañ	Garden	0	3	32*
88	Pirampadathivuthedal-wadipoomi	Sinnatamby Kanavathi	do.	1	1	0
89	Pirampadathivukadu	Andiyar Muthan	Chena	3	2	9*
93	Upputotam	Velaiden Kumaraen	Garden	0	0	33
94	Upputotamvayal	Velaiden Kumaraen and Kannapper Murukesu	Paddy	0	2	38
96A	Do.	Andiyar Tambimuttu	do.	1	0	1
109	Upputotamwadipoomi	Andiyar Muthan	Garden	0	2	7*
117A	Arashadikudakadu	For settlement	Jungle	9	0	33
118	Alayadimunmari	Esalevvai Neinamuhamadu	Paddy	5	2	39*
120	Arasedikudah	Kanapathi Kandanpodi	Garden	0	2	32
121	Do.	Kanapathi Kandanpodi, P. Kattamuttu, V. Kanapathi, P. Seenitamby, K. Ilangappen, S. Kanapathi, and K. Murugan	Paddy	53	0	17
122	Do.	do.	do.	13	0	30
124	Wattipotamadu	Kandan Kanapathi	Chena	1	0	8
125	Do.	Sinnavar Kandan	do.	1	0	14
126	Pondugalchena	Kanapathi Sinnapillai	Paddy	1	0	5
127	Wattipotamadu	Mappen Kanapathi	Chena	0	3	7
140	Illipiaddimunmarivilla	Kandan Velan	Garden	0	0	36
151	Illipiaddimunmari	Velachi Karuvelpody	Paddy	3	3	13
152A	Anusutapotana	do.	do.	0	2	16
154A	Do.	Seeniar Kanapathipillai	do.	1	2	25
161	Wattipotamadumunmari	Mulida Kanapathi	do.	4	0	21*
171	Kulawadimunmari	Vairavi Arunakiri	do.	3	0	9*
172	Sadawakedimunmari	Velachi Sinnatamby	do.	3	1	5
173	Salamba-adimunmariwadipoomi	Kanapathy Elayatamby	Garden	0	0	20
178	Salambeaddimunmari	do.	do.	4	2	25
180B	Sedawakedimunmari	Velachi Sinnatamby	Paddy	0	0	5
181A	Do.	do.	do.	0	0	4

Lot.	Name of Land.	Name of Encroacher.	Description.	Extent.		
				A.	R.	P.
192	Mootukulamvayal	Kannapper Ambiyapaker	Paddy	2	0	27
193A	Do.	do.	do.	0	0	38
232	Katukattuvayal	Samipodi Muruken	do.	4	3	13
233	Kadayakedimaduvayal	Kanna Sami	do.	7	2	22
245A	Urumudinjetotamvayal	Claimant unknown	do. (since abandoned)	0	0	39
250	Salamba-adimunmari	Peter Xavier	do.	1	1	4
252A	Do.	do.	do.	1	2	27
252B	Do.	do.	do.	0	1	30
254	Do.	do.	do.	4	0	8
267	Kadayakedimunmari	Peter Nagalingam	do.	1	1	1
289A	Anasuthapothanai	Cultivated by S. Ayathurai	do.	4	2	2
289B	Do.	do.	do.	0	3	18
289C	Do.	do.	do.	0	0	8
290	Do.	Sittiran Annapillai	Garden	0	0	39
291	Do.	Cultivated by S. Ayathurai	do. (since not cultivated)	0	2	26
296	Arthuvettaivayal	Cultivated by Tanmer Kandappen	Paddy	1	3	24
297	Do.	do.	do.	5	1	36
299	Komarasankatuvady	Kandapper Ampiyapakar and N. K. Kolandavelu	Garden	0	2	23
315	Sinnamunmarivadi	Vairamuttu Kanakasabey	do.	0	2	3
316A	Sinnamunmari	do.	Paddy	0	1	6
370	Kokanarawatawanvayal	Kasi Kopali	Paddy (since abandoned)	3	0	1
371	Do.	Nagapper Muttukumar and Sinnakandar Sinniah	do.	7	1	33
373	Kokanarawatawantotam-kala	Nagapper Muttukumar	Garden	1	0	31
382A	Velangkatuveli	V. Kanakasabey and K. Ayampillai	Paddy	0	1	17

* Encroachment since abandoned.

N.B.—Upset price of these lots will be notified at the time of sale.

These lands are irrigable under Vakaneri tank. No irrigation rate is leviable until the year 1925. From that year onwards they shall be liable to pay such water-rate as may be determined by Government.

Colonial Secretary's Office,
Colombo, September 14, 1921.

GRAEME THOMSON,
Colonial Secretary.

No. 1,538, E. P.—The Assistant Government Agent, Trincomalee, will on Thursday, November 3, 1921, at 10 A.M., at his office in Trincomalee, put up to auction, for sale or settlement, or will otherwise dispose of, the under-mentioned portions of Crown land, in accordance with the regulations of Government regarding land sales. Fifty-three allotments of land situated in the Trincomalee town, Kaddukkulam East and West, and Tanglempattu Divisions of the Trincomalee District of the Eastern Province.

Lot.	Name of Land.	Preliminary plan 5,564. Village—Challi.	Name of Applicant.	Description.	Extent.			Upset price per acre, Rs.
					A.	R.	P.	
1	Kovilvalavu <i>alias</i> Malapitiya	Encroachment by M. Ayampillai and M. Ponniah	M. Rocky land with huts	0	1	14	25	
2	Do.	—	Reservation for path	0	1	7	—*	
3	Do.	M. Veluppillai	Rocky land fit for jak trees	1	1	32	25	
Preliminary plan 5,610. Village—Mankanai.								
1	Aiyankudakadu	K. Asaipillai	Jungle fit for coconut	4	0	1	45†	
2	Aiyankudakadu <i>alias</i> Mankanai-kadu	For general sale	do.	5	1	18	45†	
2A	Mankanai-kadu	V. Sitamparapillai	do.	1	0	15	45†	
3	Aiyankudakadu <i>alias</i> Mankanai-kadu	—	Reservation for road	1	1	32	—*	
Preliminary plan 5,354. Village—Nilaveli.								
1	Thambapillaitottam	—	Reservation for road	0	2	33.1	—*	
4	Abrahamtottam	—	do.	0	0	5.1	—*	
5	Kanamunnatottam	—	do.	0	0	1.5	—*	
6	Medway estate	—	do.	0	0	26.7	—*	
7	Kanakapillaitottam	—	do.	0	0	1	—*	
8	Do.	—	do.	0	0	0.7	—*	
9	Kasinadervalavu	—	do.	0	0	3	—*	
10	Kurukkaltottam	—	do.	0	0	1.2	—*	
11	Do.	—	do.	0	0	2.5	—*	
12	Chettiyarpulavu Muruganvalavu	—	do.	0	0	5.8	—*	
13	Velleyanvalavu, Eleyanvalavu, Konanvalavu	—	do.	0	0	1.8	—*	
14	Ponnanvalavu	—	do.	0	0	2	—*	
15	Velleyanvalavu	—	do.	0	0	1.2	—*	
16	Arumugaththanvalavu	—	do.	0	0	2.2	—*	
17	Chellanvalavu	—	do.	0	0	2.5	—*	
18	Sittampalamvalavu	—	do.	0	0	4.8	—*	
19	Vannianiarvalavu	—	do.	0	0	7.2	—*	
20	Koviltottam	—	do.	0	0	5.5	—*	
21	Paniadivalavu	—	do.	0	0	8.2	—*	
22	Kandappenvalavu	—	do.	0	0	1	—*	
23	Mutar Sanmugamvalavu	Encroachment by M. Sanmugam	Dwelling compound and coconut garden	0	0	23.7	30	

Lot.	Name of Land.	Name of Applicant.	Description.	Extent.		Upset price per acre, Rs.
				A.	R. P.	
24	Mudakkutottam	..	Reservation for road	0	0 2.5	—*
25	Do.	..	do.	0	0 10.1	—*
26	Kanagasabaivalavu	..	do.	0	0 4.1	—*
27	Kanakapillaivalavu	..	do.	0	0 4.1	—*
28	Periyatambivalavu	Konamalai-valavu	do.	0	0 29.1	—*
29	Sinnatambi Mohamedovalavu	..	do.	0	0 34.6	—*
30	Marikar Tambivalavu	..	do.	0	1 14.4	—*
31	Nagamuthuvalavu	..	do.	0	1 2.1	—*
32	Allapichchaivalavu	..	do.	0	1 5.5	—*
33	Kadiraveluvalavu	..	do.	0	1 35.3	—*
34	Therupumi	..	do.	0	1 0.7	—*
1.	Dambagahawela	Preliminary plan 5,072. K. Rangami	Village—Gomarankadawela. Jungle fit for paddy	1	2 10.	20†
1	Dambagahawela	Preliminary plan 5,585. K. Velatte	Village—Gomarankadawela. Jungle fit for paddy	1	0 0	16‡
2	Kuda-akkarawela	M. Kotte	do.	1	0 0	16‡
3	Mega-akkarawela	K. Menikrale	do.	1	2 11	26‡
1	Ambagahawatta	Preliminary plan 5,576. K. Konathai	Village—Tirappane. Coconut garden	0	1 21	—§
5	Alankenipumi	Preliminary plan 5,437. Eneroachment, T. Sinnaniah of Nilaveli	Village—Alankeni. Coconut garden	0	2 30	40
6	Do.	..	For general sale	0	1 28	15
1	Munaichenai	Preliminary plan 5,649. M. Samsadeen	Village—Periyakinniyai. Jungle fit for food products	0	3 25	17
2	Do.	..	Cultivated on permit by Chena	0	2 5	20
3	Munaichenaivalavu	M. Sinnamarakair	do.	0	0 23	20
4	Munaichenaivayal	..	do.	0	3 24	30
5	Munaichenai	..	do.	0	1 15	20
6	Do.	V. Masthan	do.	1	0 14	17
7	Do.	..	For general sale	0	3 32	17

* Not for sale. † Contains timber. ‡ Advertised for default. § For settlement.

Further information regarding the above lots can be obtained from the Assistant Government Agent, Trincomalee, and plans of them from the Surveyor-General.

Colonial Secretary's Office,
Colombo, September 14, 1921.

GRAEME THOMSON,
Colonial Secretary.

LAND SALES IN THE NORTH-CENTRAL PROVINCE.

No. 2,165, N.C. P.—The Government Agent, North-Central Province, will on Wednesday, November 2, 1921, at 1 P.M., at the Anuradhapura Kachcheri, put up to auction, for sale or settlement, or will otherwise dispose of, the under-mentioned portions of Crown land, in accordance with the regulations of Government regarding land sales. Twenty-eight allotments of land situated in the Kadawat korale, Nuwaragam palata, Nuwarakalawiya district of the North-Central Province.

Lot.	Name of Land.	Name of Applicant.	Description.	Extent.		Upset price per acre, Rs.
				A.	R. P.	
22	Kudamigaskadakele	S. V. V. Punchirala of Etambagaskada	Final topo. plan 3. Village—Kudamigaskada. Chena	3	0 18	24
23	Kudamigaskadawela Paddy field, encroachment by Sinnate Velvidane	0	1 6	30
1M	Dachchidamanakele alias Ehatugahaidama	Final village plan 48. K. Adakkaya and another	Village—Dachchidamana. Jungle	1	0 0	30
1AK	Kudapunewakele	Final village plan 58. S. L. Kadirate of Punewa	Village—Kudapunewa. New clearing	3	0 3	23
2V	Sippewalanda	Final village plan 568. N. Punchi Banda	Village Sippewa. Chena	1	0 30	22
2Y	Do.	..	do.	1	2 13	22
2Z	Do.	..	do.	0	3 25	22
2AA	Do.	..	do.	0	3 33	22
2AB	Do.	..	do.	2	0 27	22
2AC	Do.	..	do.	1	2 33	22
2AD	Do.	..	do.	0	1 29	22
2AE	Do.	..	do.	0	0 8	22
2AF	Do.	..	do.	1	3 29	22
2AI	Do.	..	do.	1	3 31	22
2AJ	Do.	..	do.	1	3 31	22

Lot.	Name of Land.	Name of Applicant.	Description.	Extent.		Upset price per acre, Rs.
				A.	R. P.	
3K	Angunachchiyahenekumbura	K. H. Lenuwa	Paddy	0	3 30	30
3L	Do.	—	Ditto cultivated with paddy by S. Ratnahaluwa and others	1	2 10	30
3M	Do.	A. P. Vela PEDIYA	Paddy	2	3 4	30
3N	Angunachchiyakele	S. Ratnahaluwa Vel-PEDIYA	Chena	4	3 4	25
16B	Angunachchiyakumbura	—	Paddy, encroachment by K. H. Lenuwa	0	0 10	30
Final village plan 570. Village—Angunuchchiya.						
1s	Mahalanduyaya <i>alias</i> Unagaswewakele	V. Wannihami of Horowutibbewa	Chena...	1	3 21	23
Final village plan 572.—Village—Unagaswewa.						
Final village plan 629. Village—Rambewa.						
1s	Rambewakele	K. Ukkurala and others	Chena, suitable for paddy	5	2 3	29
1T	Do.	—	Paddy field encroachment by K. Ukkurala	0	0 18	30
1U	Do.	K. G. Sellawannihami and another	Chena, suitable for paddy	2	0 25	22
1V	Do.	D. S. V. Kapurala	do.	3	3 23	22
1W	Do.	D. G. Wannihami, officer of Pahala Tammennewa	do.	0	3 37	22
1Z	Do.	S. K. Appurala of Aluthammillewa	do.	0	3 37	22
1AA	Do.	do.	do.	1	0 29	22

Further particulars regarding the above lands can be had from the Government Agent, North-Central Province, and plans of them from the Surveyor-General.

Colonial Secretary's Office,
Colombo, September 10, 1921.

GRAEME THOMSON,
Colonial Secretary.

LAND SALES IN THE PROVINCE OF UVA.

No. 1,438, P. of U.—The Government Agent for the Province of Uva will on Friday, October 28, 1921, at 1 P.M., at his office in Badulla Kachcheri, put up to auction, for sale or settlement, or will otherwise dispose of, the under-mentioned portions of Crown land, in accordance with the regulations of Government regarding land sales. Twenty-five allotments of land situated in the Udukinda, Wellassa, Wellawaya, and Buttala divisions of the Badulla District of the Province of Uva.

Lot.	Name of Land.	Name of Applicant.	Description.	Extent.		Upset price per acre, Rs.
				A.	R. P.	
Final village plan 75. Village—Ella in Dambawinipalata korale of Udukinda division. Claimant—Crown.						
20c	Andiyawaledenyakumbura	Ambagahawatte John of Ella	Paddy field	0	1 23	56
20d	Andiyawalepatana	do.	Patana	0	0 20	56
Preliminary plan 2,147. Village—Ikriyanpola in Wegam pattu korale of Wellassa division. Claimant—Crown.						
1	Ikriyanpolalanda	Ana Kariappar of Dunumewa	Chena	4	3 35	25
2	Do.	—	Chena, reservation for main road and Gansabhawa road	0	1 16	—*
3	Kamatgodegedarawatta	—	do.	0	0 32	—*
4	Do.	—	Chena, reservation for ela	0	0 23	—*
5	Do.	Kana Abdul Rahiman of Kanulwela	Chena, contains a mud hut and a jak tree 15 years old	1	1 23	25
Preliminary plan 1,959. Village—Hambegamuwa in Kongala-Bintenna korale of Wellawaya division. Claimant—Crown.						
1	Kolonwelana	—	Jungle, contains large buruta, palu, and veera trees; reservation for minor road	0	2 16	—*
Preliminary plan 2,135. Village—Kelippanawela in Kandapalla korale of Wellawaya division. Claimant—Crown.						
2	Timkanda <i>alias</i> Pattipola	—	Forest with patches of patana, contains milla, domba, dewa, jak, satin, wal-del, &c., and na trees; reservation for kandura	3	0 21	—*
3	Do.	—	do.	13	3 16	—*
Claimant—Crown land, encroached upon by the owners of T. P. 165,335 (Messrs. Lipton, Ltd.).						
4	Oakfield estate	—	Contains rubber trees 14 years old	0	0 30	455
5	Do.	—	do.	0	0 11	455
6	Do.	—	do.	0	0 32	455
Preliminary plan 2,134. Village—Kawudawa in Buttala-Wedirata korale of Buttala division. Claimant—Crown.						
1	Alutyayemukalana <i>alias</i> Madukelemukalana	—	Forest, contains mora, wellan, milla, kon trees, &c. (estate road and reservation)	1	0 4	—*
Preliminary plan 2,124. Village—Kirawanagama in Kandapalla korale of Wellawaya division. Claimant—Crown.						
4	Madugahahinna <i>alias</i> Atmagahinna	—	Forest and patana, contains kolon, keena, milla, kon, huriya, buruta, &c. (reservation for oya)	8	0 35	—*
5	Do.	—	Forest and patana, contains kolon, keena, milla, kon, huriya, buruta, &c. (cattle path and reservation)	3	0 15	—*

Preliminary plan 2,126. Elletota in Dambawinipalata korale of Udukinda division. Claimant.—Crown.						
Lot.	Name of Land.	Name of Applicant.	Description.	Extent.		Upset price per acre, Rs.
				A.	R. P.	
1	Galbokkepatana and Getalarodhamedapatana	—	Patana and forest, reservation for Getaha road and kandura, foot-path, ela, and Medahinnekan-dura	7	3 21	—*
2	Getalarodhamedapatana	Mr. Alfred Scovell of Beauvais estate, Haputale	Patana	7	1 19	56
3	Do.	do.	do.	8	2 24	56
4	Do.	—	Patana, reservation for ela	0	3 8	—*
Preliminary plan 2,120. Village—Haputalegama in Mahapalata korale of Udukinda division. Claimant.—Crown.						
1	Galpattiyepatana	—	Patana, reservation for Amunakele-ela	0	0 24	—*
2	Do.	D. M. Suduhami of Yahalabedda	Patana	1	1 8	46
3	Do.	—	Patana, reservation for Gansabhawa road	0	0 20	—*
Preliminary plan 2,125. Village—Horadoruwa hamlet in Haputalegama in Mahapalata korale of Udukinda division. Claimant.—Crown.						
1	Tawalanmandiyehena	Alutgedara Ukku Banda of Horadoruwa	Patana	0	1 8	46
2	Moraketiyekela	—	Jungle, reservation for Hapugastenne-ela and Moraketiyekandura	0	0 17	—*

* To be reserved (not for sale).

Further information regarding the above lots can be obtained from the Government Agent, Province of Uva, and plans of the lands from the Surveyor-General.

Colonial Secretary's Office, Colombo, September 10, 1921. GRAEME THOMSON,
Colonial Secretary.

No. 1,439, P. of U.—The Government Agent of the Province of Uva will on Monday, October 31, 1921, at 1 P.M., at his office in Badulla Kachcheri, put up to auction, for sale or settlement, or will otherwise dispose of, the under-mentioned portions of Crown land, in accordance with the regulations of Government regarding land sales. Twenty-seven allotments of land situated in the Udukinda and Yatikinda divisions of the Badulla District of the Province of Uva.

Final village plan 41. Village—Metiwalaanda in Dehiwinipalata korale of Udukinda division. Claimant.—Crown.						
Lot.	Name of Land.	Name of Applicant.	Description.	Extent.		Upset price per acre, Rs.
				A.	R. P.	
3j	Boralugasketiyapatana	Udakumburegedara Wijetunga Mudiyansele Kiri Banda Gamarala	Patana	0	2 0	40
Final village plan 17. Village—Idamegama in Dehiwinipalata korale of Udukinda division. Claimant.—Crown.						
16v	Daraneluwegoda alias Meddekirawala	Alawattegedara Kanangara Mudiyansele Appuhamy	Deniya	0	3 16	60
Preliminary plan 1,966. Village—Ratkarawwa in Dambawinipalata korale of Udukinda division. Claimant.—Crown.						
21	Mahaoyaellepatana	—	Patana to be reserved for the protection of Yalpatwela-ela	20	3 29	—*
Final village plan 189. Village—Gurutalawa in Dambawinipalata korale of Udukinda division. Claimant.—Crown.						
3v	Mahatennewatta	Omarudeen of Mahatenna	Garden and bare land	0	0 37	50
3w	Mahatennepaulawatta	Mahamadu Cassim of Mahatenna	Garden, contains a temporary house (mud walls and thatched roof)	1	1 5	50
3x	Mahatenna	Indigahagedara Ana Hanif, Velvidane	Patana	1	1 9	50
Final village plan 192. Village—Udakendagolla in Dambawinipalata korale of Udukinda division. Claimant.—Crown.						
1g	Ambagasdowahena	Mudumpitagedara Rankira and Mudumpitagedara Ranbandiya, both of Gammedda	Chena and native garden, contains vegetables and a mud house	1	3 5	50
1h	Do.	—	Chena, reservation for channel	0	0 28	—*
Final village plan 30. Village—Perahettiya in Dehiwinipalata korale of Udukinda division. Claimant.—Crown.						
59a	Katukituleulpota	Ukku Banda Gamarala of Perahittiya	Paddy field (abandoned and forest)	0	2 35	56
59b	Do.	do.	do.	0	1 4	56
38c	Wagurewatta	Claimant.—Crown land, encroached upon by Wagurewatte Punchirala of Perahettiya. Wagurewatte Punchirala of Perahettiya	Native garden, contains vegetables and 2 jak trees 4 years old	0	3 38	48
Final village plan 35. Village—Pitakolagama in Passara korale of Yatikinda division. Claimant.—Crown.						
1a2	Ambagollepatana alias Ambagollekele	—	Jungle, reservation for mill-oya	1	0 8	—*
1a2a	Hopton estate	Claimant.—Crown land, encroached upon by Hopton estate. Mr. A. E. Ogilvy of Hopton estate	Tea, 20 years old.	1	0 1	750
1d	Do.	do.	do.	1	2 27	750
1s	Do.	do.	do.	0	1 30	750

Lot.	Name of Land.	Name of Applicant.	Description.	Extent.		Upset price per acre, Rs.
				A. R. P.	per acre, Rs.	
1F	Ratmetiyekele	—	Jungle, reservation for Ratmetiyekandura	1	0 38	—*
9A	Hopton estate	Mr. A. E. Ogilvy of Hopton estate	Tea, 20 years old	0	0 7	750
19	Final village plan 116. Madamawattepatana	Village—Metipimbiya in Mahapalata korale of Udukinda division. G. H. Goonasekera and Dr. G. van Rooyen, Bandarawela	Patana	1	3 26	100
5A2	Final village plan 48. Ellapitahena alias Galperalanahena	Village—Kotawera-Udagama in Dehiwinipalata korale of Udukinda division. Marasinha Mudiyansele Appuhami of Kotawera-Udagama	New clearing	1	0 0	46
127	Supplement to final village plan 28. Etikehelarawekumbura	Village—Moretota in Dehiwinipalata korale of Udukinda division. Kokatiyagahawatte Siripina of Malitta	Paddy field	0	1 20	56
1	Preliminary plan 2,127. Pitapolapatana	Village—Ratkarawwa in Dambawinipalata korale of Udukinda division. Pitapolegedara Banda of Ratkarawwa	Patana	2	0 6	46
2	Do.	—	Patana, reservation for Elletota-oya	2	0 32	—*
3	Do.	—	Patana, reservation for irrigation channel	0	0 19	—*
4	Do.	—	Patana	1	3 30	46
5	Kiribandiyaulpota	Ranuluge Liyaneris Appu of Pitapolawatta Ratkarawwa	Patana and deniya	3	0 10	46
6	Do.	—	Patana, reservation for Ketakele-ela	0	0 29	—*
7	Do.	—	Patana, reservation for foot-path	0	0 10	—*

* To be reserved (not for sale).

Further information regarding the above lots can be obtained from the Government Agent, Province of Uva, and plans of them from the Surveyor-General.
Colonial Secretary's Office,
Colombo, September 12, 1921.

GRAEME THOMSON,
Colonial Secretary.

No. 1,440, P. of U.—The Government Agent of the Province of Uva will on Thursday, October 27, 1921, at 1 P.M., at his office in Badulla Kacheheri, put up to auction, for sale or settlement, or will otherwise dispose of, the under-mentioned portions of Crown land, in accordance with the regulations of Government regarding land sales. Thirty-seven allotments of land situated in the Udukinda, Wellassa, and Yatikinda divisions of the Badulla district of the Province of Uva.

Block survey preliminary plan 31. Village—Pattiyagedara in Dehiwinipalata korale of Udukinda division.
Claimant—Crown.

Lot.	Name of Land.	Name of Applicant.	Description.	Extent.		Upset price per acre, Rs.
				A. R. P.	per acre, Rs.	
114D	Inipapubeddakandura	—	Stream, to be reserved	0	0 12	—*
16C	Final village plan 17. Kukuletiyaulpotapatana	Village—Idamegama in Dehiwinipalata korale of Udukinda division.	Patana, deniya, and spring; to be reserved	3	2 10	—*
16C1	Kukuletiyaulpotakumbura	Claimant—Crown land, encroached upon by K. V. Don Suwaris Appuhami of Ettampitiya. K. V. Don Suwaris Appuhami of Ettampitiya	Paddy field	2	3 22	50
16C2	Kukuletiyaulpotakumbura	Claimant—Crown. K. V. Don Suwaris Appuhami of Ettampitiya	Patana	0	1 20	50
16C3	Do.	—	To be reserved for spring	1	0 24	—*
16C4	Kukuletiyaulpotapatana	—	Patana and deniya, to be reserved	2	2 25	—*
46	Edandearawa alias Wepaswelapatana	Watagodegedara Heenmalaya of Idamegama	Patana	0	1 31	50
46A	Edandearawa alias Wepaswelapatana	Claimants—Crown land, encroached upon by Watagodegedara Heenmalaya. Watagodegedara Heenmalaya of Idamegama	Paddy field..	0	1 19	50
46B	Edandearawa alias Wepaswelapatana	—	Patana, reservation for ela	0	0 19	—*
46C	Do.	—	Deniya, reservation for minor road	0	0 11	—*
1D	Final village plan 43. Kodikarawatta	Village—Dematagama in Dehiwinipalata korale of Udukinda division. Claimant—Crown land, encroached upon by Weerasangaledurayalage Kirihata of Dewatagama.	Native garden, contains plants and vegetables	0	2 24	66
1E	Batuwattagodapatana	—	Patana and footpath, to be reserved	0	1 25	—*
1F	Dewatagamarehena alias Batuwattagodapatana	—	Cemetery, to be reserved	0	1 39	—*
1G	Batuwattagodapatana	Nallaperuman's son, Sandana of Ulugala village	Patana	5	3 38	56
1H	Do.	—	Patana, reservation for agala	1	0 22	—*
13R	Final village plan 76. Meeketiyyedeniya	Village—Kontahela in Mahapalata korale of Udukinda division. Ekanayaka Mudiyansele Panchirala of Matetilla	Paddy field..	0	0 38	56

Final plan 164. Village—Pitadeniya in Medagamapattu korale of Wellassa division. Claimant.—Crown.				Extent. Upset price	
Lot.	Name of Land.	Name of Applicant.	Description.	A. R. P.	per-acre, Rs.
23A&E1	Tanawattahena	Helawatta Badapeherala of Pitadeniya	Chena	1 0 1	20
Final village plan 190. Village—Hinnarangolla in Dambawinipalata korale of Udukinda division. Claimant.—Crown.					
32	Madawatta <i>alias</i> Jamarankotuwa	Indra and Heenkiri	Patana	0 3 34	46
32A	Nayawatta	Nayawattegedara Heenkiri of Hinnarangolla	Patana and native garden containing a tiled house	0 3 33	46
32B	Do.	Appulanagedara Kira of Hinnarangolla	Patana, partly planted with vegetables	0 3 39	46
Final village plan 63. Village—Mirahawatta in Dambawinipalata korale of Udukinda division. Claimant.—Crown.					
37C	Welihelapatana	Mr. A. C. W. Samarakoon, Proctor, Badulla	Patana	2 3 28.75	50
Final village plan 21. Village—Kairatnagama in Bogoda korale of Yatikinda division. Claimant.—Crown.					
10	Puhulhena <i>alias</i> Demanhandiyegommana <i>alias</i> Egodapitiyehena	H. M. Hudu Banda of Udawela	Chena, contains kurakkan, vegetables, &c.	0 1 13	46
10A	Do.	—	Chena contains kurakkan, vegetables, &c.; reservation for kandura	0 0 12	—*
11E	Puhulhena <i>alias</i> Egodapitiyehena	—	Chena, contains kurakkan and vegetables; reservation for kandura	0 0 10	—*
11F	Puhulhena	H. M. Hudu Banda of Udawela	Chena, contains kurakkan and vegetables	0 2 1	46
Final village plan 116. Village—Metipimbiya in Mahapalata korale of Udukinda division. Claimant.—Crown.					
6B	Amunudoweulpota <i>alias</i> Kandurewattedeniya <i>alias</i> Medakandura	P. M. Puchi Banda, Arachi of Gorandiyakumbura	Deniya	0 3 36	56
7k1	Do.	do.	do.	0 0 13	50
7k2	Do.	do.	do.	0 0 12	50
Preliminary plan 2,103. Village—Haputalegama in Mahapalata korale of Udukinda division. Claimant.—Crown.					
1	Kandearawepatana and deniya	—	Patana and deniya, reservation for kandura	0 2 20	—*
2	Kandearawelpotha	Heenkenda Mudiyansele Kiriwante and Ratnayaka Mudiyansele Punchirala of Gonamutawa	Deniya	1 0 1	55
3	Kandearawepatana	do.	Patana, contains a mud hut..	2 1 3	55
4	Kandearawelpothakumbura	do.	Paddy field..	5 0 3	55
5	Kandearawelpotha	do.	Deniya and patana	0 1 6	55
6	Do.	do.	do.	0 1 17	55
Preliminary plan 2,121. Village—Diyatalawa in Mahapalata korale of Udukinda division. Claimant.—Crown.					
1	Nuga-attakapalla	Mr. V. S. A. Goonawardena, Diyatatalawa	Patana, to be reserved for Military purposes	1 0 6	—*
2	Do.	—	Patana, reservation for Gansabhawara road	0 0 5	—*
3	Do.	—	Patana, reservation for ela	0 0 3	—*

* To be reserved (not for sale).

Further information regarding the sale of the above lands can be obtained from the Government Agent, Province of Uva, and their plans from the Surveyor-General.

Colonial Secretary's Office,
Colombo, September 12, 1921.

GRAEME THOMSON,
Colonial Secretary.

LAND SALES BY THE SETTLEMENT OFFICER.

NORTH-WESTERN PROVINCE.

No. 6,067, S. O.—On Thursday, November 24, 1921, at 12 noon, the Land Settlement Officer will put up for sale or settlement at Hettipola Camp the under-mentioned portions of Crown land on the terms authorized by Government. Two allotments of land situated in the Karandapattu korale of Katugampola hatpattu division of the Kurunegala District of the North-Western Province.

Preliminary plan 4,904.—Rettadeniya.				Extent.	
Lot.	Name of Land.	Name of Claimant.	Description.	A. R. P.	
1	Godellamukalana	Crown, applied for by Mr. Fred. Abeysondera of Galle	High jungle	5 3 4	
4	Do.	do.	do.	6 3 14	

Upset price at Rs. 50 to Rs. 100 per acre. Further information regarding these lands can be obtained from the Land Settlement Officer, and plans of them from the Surveyor-General.

Colonial Secretary's Office,
Colombo, September 12, 1921.

GRAEME THOMSON,
Colonial Secretary.

It is hereby notified that the sale of lots in Ratmalwala in preliminary plan 4,367, North-Western Province, advertised in *Government Gazette* No. 7,194 of July 15, 1921, will be held at Bingiriya Resthouse on the same date and hour as already published.

Colonial Secretary's Office,
Colombo, September 8, 1921.

GRAEME THOMSON,
Colonial Secretary.

It is hereby notified that the sale of lots in Kirindewa and Bodimulla in preliminary 4,868, North-Western Province, advertised in *Government Gazette* No. 7,194 of July 15, 1921, will be held on September 28, 1921, at the same place and hour as already published.

Colonial Secretary's Office,
Colombo, September 8, 1921.

GRAEME THOMSON,
Colonial Secretary.

It is hereby notified that the sale of lots in Udawela and Watuhera in preliminary plan 4,908, North-Western Province, advertised in *Government Gazette* No. 7,194 of July 15, 1921, will be held on September 28, 1921, at the same place and hour as already published.

Colonial Secretary's Office,
Colombo, September 8, 1921.

GRAEME THOMSON,
Colonial Secretary.

LAND ACQUISITION NOTICES.

HAVING been duly directed by the Governor, with the advice of the Executive Council, acting under the provisions of "The Land Acquisition Ordinance of 1876," section 6, to take order for the acquisition of the following lands, required for a public purpose, namely, for a public market at Pugoda, to wit:—

Lot.	Name of Land.	Description.	Block survey preliminary plan 2. Village—Pugoda.		Extent.
			Name of Claimant.	A. R. P.	
1	Nugahahawatta	Contains a permanent masonry tiled house used as a Government dispensary	A. L. Hamidu Lebbe, Zein, A. L. Ahamadu	A. L. Sitti	0 0 29.3
2	Do.	Bare land	B. Don Simon		0 0 1.6
3	Do.	Contains 1 coconut tree	do.		0 0 0.4
4	Do.	Contains 9 coconut trees	A. L. Hamidu Lebbe, Zein, and A. L. Ahamadu	A. L. Sitti	0 0 11
5	Do.	Contains 65 coconut trees	do.		0 2 38.5

I hereby give public notice, as required by section 7, that the Government proposes to take possession of the lands. All persons interested in the aforesaid lands are hereby required to appear personally or by agent before me at this office on October 10, 1921, at 12 noon, and to state the nature of their respective interests in the lands, and the amount and particulars of their claims to compensation for such interests.

The Kachcheri,
Colombo, September 10, 1921.

J. G. FRASER,
Government Agent.

HAVING been duly directed by the Governor, with the advice of the Executive Council, acting under the provisions of "The Land Acquisition Ordinance of 1876," section 6, to take order for the acquisition of the following land, required for a public purpose, namely, for construction of new school bungalows for boys and girls at Sedawatta, to wit:—

Lot.	Name of Land.	Description.	Preliminary plan 17,627. Village—Kittanpahuwa.		Extent.
			Name of Claimant.	A. R. P.	
1	Bathayangodella	Contains 20 coconut trees, a masonry thatched house, a mud-wall thatched house, and a cadjan-walled thatched house	John Hamer, Hamer	Thomas, Hamer, and Margida	2 0 23.8

I hereby give public notice, as required by section 7, that the Government proposes to take possession of the land. All persons interested in the aforesaid land are hereby required to appear personally or by agent before me at this office on October 10, 1921, at 12 noon, and to state the nature of their respective interests in the land, and the amount and particulars of their claims to compensation for such interests.

The Kachcheri,
Colombo, September 6, 1921.

J. G. FRASER,
Government Agent.

HAVING been duly directed by the Governor, with the advice of the Executive Council, acting under the provisions of "The Land Acquisition Ordinance of 1876," section 6, to take order for the acquisition of the following lands, required for a public purpose, namely, for the construction of a new building for Dompe girls' vernacular school, to wit:—

Lot.	Name of Land.	Description.	Preliminary plan 17,628. Village—Ganegoda.		Extent.
			Name of Claimant.	A. R. P.	
1	Delgahawatta	Contains 8 coconut trees	M. Kallis Appu and T. D. Tudugala	K. Ginnoris Appu	1 1 6.1
2	Do.	Contains 29 coconut trees and 112 rubber plants	T. D. Tudugala		0 2 32.3

I hereby give public notice, as required by section 7, that the Government proposes to take possession of the lands. All persons interested in the aforesaid lands are hereby required to appear personally or by agent before me at this office on October 10, 1921, at 12 noon, and to state the nature of their respective interests in the lands, and the amount and particulars of their claims to compensation for such interests.

The Kachcheri,
Colombo, September 6, 1921.

J. G. FRASER,
Government Agent.

HAVING been duly directed by the Governor, with the advice of the Executive Council, acting under the provisions of "The Land Acquisition Ordinance of 1876," section 6, to take order for the acquisition of the following lands, required for a public purpose, namely, for office, laboratory, and housing accommodation for the Headquarters' Staff and Research Officers of the Department of Agriculture, to wit:—

Lot.	Name of Land.	Description.	Name of Claimant.	Extent.		
				A.	R.	P.
Preliminary plan 7,228. Village—Peradeniya.						
1	New Peradeniya estate	Open land	Ceylon Land & Produce Co.	0	0	3.3
2	Do.	Footpath	do.	0	0	34.6
3	Do.	Tea and rubber land	do.	2	1	7.1
4	Do.	Tea land	do.	0	2	35
5	Do.	Footpath	do.	0	0	4.8
6	Do.	Tea and rubber land	do.	0	0	13.7

I hereby give public notice, as required by section 7, that the Government proposes to take possession of the lands. All persons interested in the aforesaid lands are hereby required to appear personally or by agent before me at Kandy Kachcheri on October 10, 1921, at 2 P.M., and to state the nature of their respective interests in the lands, and the amount and particulars of their claims to compensation for such interests.

Kandy Kachcheri,
September 12, 1921.

C. S. VAUGHAN,
Government Agent.

HAVING been duly directed by the Governor, with the advice of the Executive Council, acting under the provisions of "The Land Acquisition Ordinance of 1876," section 6, to take order for the acquisition of the following land, required for a public purpose, namely, for constructing a conduit in connection with the improvements to the Nuwara Eliya Electric Power Plant, to wit:—

Lot.	Name of Land.	Description.	Name of Claimant.	Extent.		
				A.	R.	P.
Preliminary plan 7,211. Village—Nuwara Eliya town.						
1	Yalpa estate	Forest	Mr. C. E. Haslop of Nuwara Eliya	0	2	20.4

I hereby give public notice, as required by section 7, that the Government proposes to take possession of the land. All persons interested in the aforesaid land are hereby required to appear personally or by agent before me at the Nuwara Eliya Kachcheri on October 17, 1921, at 10 A.M., and to state the nature of their respective interests in the land, and the amount and particulars of their claims to compensation for such interests.

Nuwara Eliya Kachcheri,
September 9, 1921.

E. T. DYSON,
Assistant Government Agent.

HAVING been duly directed by the Governor, with the advice of the Executive Council, acting under the provisions of "The Land Acquisition Ordinance of 1876," section 6, to take order for the acquisition of the following lands, required for a public purpose, namely, reservation for the Anuradhapura-Trincomalae road, to wit:—

Lot.	Name of Land.	Description.	Name of Claimant.	Extent.		
				A.	R.	P.
Block survey preliminary plan 761 (Advance extract No. 1). Village—Welanikulama.						
24	Keeriyagahalanda	Chena	(1) Suddahamige Nanhamy, (2) Appuhamige Banda	0	2	17
60	Tattankulamakumbura	Paddy field	(1) Suddahamige Nanhamy, (2) Appuhamige Banda (3) Kadirate Gamaralage Malhamy Gamarala, (4) ditto Mudalihami Gamarala, (5) Punchiralage Kawrala, (6) Ranhamige Tikiri Appu	0	2	7

I hereby give public notice, as required by section 7, that the Government proposes to take possession of the lands. All persons interested in the aforesaid lands are hereby required to appear personally or by agent before me at 2 P.M. on October 28, 1921, at the Anuradhapura Kachcheri, and to state the nature of their respective interests in the lands, and the amount and particulars of their claims to compensation for such interests.

Anuradhapura Kachcheri,
September 6, 1921.

A. W. SEYMOUR,
Government Agent.

HAVING been duly directed by the Governor, with the advice of the Executive Council, acting under the provisions of "The Land Acquisition Ordinance of 1876," section 6, to take order for the acquisition of the following lands, required for a public purpose, namely, for a latrine at Aranayake, to wit:—

Lot.	Name of Land.	Description.	Name of Claimant.	Extent.		
				A.	R.	P.
Preliminary plan 3,073. Village—Aranayake.						
1	Egodawatta	Garden	J. Kiri Banda and 4 others	0	0	4.4
2	Do.	Open ground	do.	0	0	0.8

I hereby give public notice, as required by section 7, that the Government proposes to take possession of the lands. All persons interested in the aforesaid lands are hereby required to appear personally or by agent before me at Kegalla on October 14, 1921, at 10 A.M., and to state the nature of their respective interests in the lands, and the amount and particulars of their claims to compensation for such interests.

Kegalla Kachcheri,
September 7, 1921.

A. G. RANASINHA,
for Assistant Government Agent.

HAVING been duly directed by the Governor, with the advice of the Executive Council, acting under the provisions of "The Land Acquisition Ordinance of 1876," section 6, to take order for the acquisition of the following lands, required for a public purpose, namely, for a play ground, &c., for Pathberiya school, to wit:—

Lot.	Name of Land.	Description.	Name of Claimant.	Extent.		
				A.	R.	P.
Preliminary plan 3,061. Village—Pathberiya.						
1	Kamarangaswattehena	Chena	A. Ranasinghe and 5 others	0	1	9.5
3	Do.	do.	do.	0	0	9.3

I hereby give public notice, as required by section 7, that the Government proposes to take possession of the lands. All persons interested in the aforesaid lands are hereby required to appear personally or by agent before me at Pathberiya school on October 5, 1921, at 10 A.M., and to state the nature of their respective interests in the lands, and the amount and particulars of their claims to compensation for such interests.

Kegalla Kachcheri,
September 7, 1921.

A. G. RANASINHA,
for Assistant Government Agent.