



# Ceylon Government Gazette

Published by Authority.

No. 7,213 — FRIDAY, SEPTEMBER 23, 1921.

## Part III. — Lands.

*Separate paging is given to each Part in order that it may be filed separately.*

	PAGE		PAGE		PAGE
Land Settlement Notices :—		Land Sales by the Government Agents :—		Land Sales by the Settlement Officer :—	
Final Orders ..	1249	North-Western Province ..	—	Northern Province ..	—
Preliminary Notices ..	1267	North-Central Province ..	1283	Eastern Province ..	—
Land Sales by the Government Agents :—		Province of Uva ..	1284	North-Western Province ..	—
Western Province ..	—	Province of Sabaragamuwa ..	—	North-Central Province ..	—
Central Province ..	—	Land Sales by the Settlement Officer :—		Province of Uva ..	—
Southern Province ..	1278	Western Province ..	—	Province of Sabaragamuwa ..	—
Northern Province ..	—	Central Province ..	—	Land Acquisition Notices ..	—
Eastern Province ..	—	Southern Province ..	—	Land Resumption Notices ..	—

### FINAL ORDERS.

Kurunegala S. O. No. 3,134.

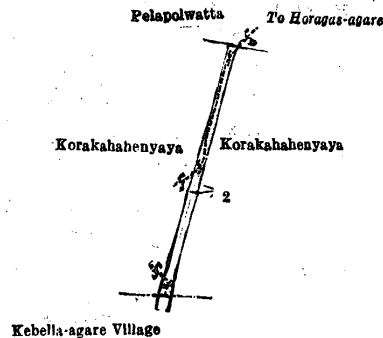
Order under Section 2 of "The Waste Lands Ordinances of 1897, 1899, 1900, and 1903,"  
declaring Land to be Crown Property.

In the matter of the land commonly called or known as Korakahahenyaya (reservation for footpath), situate in the village of Horagasagara, in the Yagam pattu korale of the Katugampola hatpattu of the Kurunegala District, in the North-Western Province, and of "The Waste Lands Ordinances of 1897, 1899, 1900, and 1903."

THE notice required by section 1 of "The Waste Lands Ordinances of 1897, 1899, 1900, and 1903," having been duly published in manner prescribed by that section in respect of the above-named land (*vide* Notice No. 7,793), and no claim having been made to the said land or to any interest therein within the period of three months from the date specified in the said notice, I, Norman Albert Hampton, Special Officer appointed under section 28 of the said Ordinances, under and by virtue of the powers vested in me in that behalf by section 2 of the said Ordinances, do hereby on this 22nd day of July, 1921, order and declare that the said land, as more fully described herein below, situate in the village of Horagasagare, in the Yagam pattu korale of the Katugampola hatpattu of the Kurunegala District, in the North-Western Province, and shown as lot 2 in preliminary plan 4,922 and in the annexed diagram, and containing in extent 23 perches, is the property of the Crown.

*Description of the Land referred to.*

The land commonly called or known as Korakahahenyaya (reservation for footpath), situated in the village of Horagasagare, in the Yagam pattu korale of the Katugampola hatpattu of the Kurunegala District, in the North-Western Province, containing in extent 23 perches, and shown as lot 2 in preliminary plan 4,922 and in the annexed diagram, and bounded as follows: on the north by Pelapolwatta claimed by Bandirala and others; on the east by Korakahahenyaya claimed by Jamis Randeni Appuhamy; on the south by the village limit of Kebella-agare; on the west by Korakahahenyaya claimed by Jamis Randeni Appuhamy.



Scale of 4 Chains to an Inch.

Surveyor-General's Office,  
Colombo, January 12, 1921.

G. K. THORNHILL  
for Surveyor-General

July 22, 1921.

N. A. HAMPTON,  
Special Officer.

Anuradhapura S. O. No. 1,086.

Order under Section 2 of "The Waste Lands Ordinances of 1897, 1899, 1900, and 1903,"  
declaring Lands to be Crown Property.

In the matter of the lands commonly called or known as Kasamaduwa Millagahamukalana, Kasamaduwahenyaya (chena reserve), &c., situate in the village of Kasamaduwa, in the Elimeda tulana of the Kanadara korale of the Nuwaragam palata, in the North-Central Province, and of "The Waste Lands Ordinances of 1897, 1899, 1900, and 1903."

THE notice required by section 1 of "The Waste Lands Ordinances of 1897, 1899, 1900, and 1903," having been duly published in manner prescribed by that section in respect of the above-named lands (*vide* Notice No. 7,763), and no claim having been made to the said lands or to any interest therein, within the period of three months from the date specified in the said notice, I, Maxwell MacLagan Wedderburn, Special Officer appointed under section 28 of the said Ordinances, under and by virtue of the powers vested in me in that behalf by section 2 of the said Ordinances, do hereby on this 4th day of August, 1921, order and declare that the said lands, as more fully described herein below, situate in the village of Kasamaduwa, in the Elimeda tulana of the Kanadara korale of the Nuwaragam palata, in the North-Central Province, and shown as lots 1, 2, 3, 4, 5, 6, 7, 8, 9, 11, 12, 13, 14, 20, 21, 22, 23, 24, 25, 26, 27, 28, 29, 34, 35, 36, 37, 38, 39, 43, and 44 in block survey preliminary plan 800 and in the annexed diagram, and containing in extent 549 acres and 13 perches, are the property of the Crown.

Description of the Lands referred to.

The following lots situated in the village of Kasamaduwa, in the Elimeda tulana of the Kanadara korale of the Nuwaragam palata, in the North-Central Province, as described in the annexed diagram:—

Block survey preliminary plan 800.

Lot.	Name of Land.	Extent, A. R. P.	Lot.	Name of Land.	Extent, A. R. P.
1	Kasamaduwa Millagahamukalana	5 1 7	25	Kasamaduwakele and Morahenelanda	10 1 20
2	Kasamaduwahenyaya (chena reserve)	121 1 5	26	Path (approach road to cemetery)	0 0 7
3	Kasamaduwa Mahagalagawamukalana	4 2 20	27	Minipitiya (cemetery)	0 2 1
4	Reservation for footpath	0 1 31	28	Bogahahena	1 1 16
5	Adipara (footpath)	0 0 27	29	Adipara (footpath)	0 0 16
6	Kasamaduwahenyaya	79 1 17	34	Horow-ela (field channel)	0 0 23
7	Marasinghewewa (tank and bund)	26 3 27	35	Kasamaduwalakele and Dambagaha-hena	65 3 23
8	Wekandabima (reservation for tank bund)	2 2 16	36	Adipara (footpath)	0 0 6
9	Horow-ela (field channel)	0 0 4	37	Kasamaduwalakele	5 3 1
11	Kasamaduwahenyaya	70 0 14	38	Ambagahawewa-oya (half the area of stream)	2 2 31
12	Adipara (footpath)	0 0 3	39	Adipara (footpath)	0 0 10
13	Cart track	0 0 17	43	Oyalangakele, Meegahakele, and Bogahalanda	25 2 22
14	Tisbamba (sanitary reserve)	4 0 7	44	Ambagahawewa-oya (half the area of stream)	0 3 17
20	Wekandabima (reservation for tank bund)	2 2 26			
21	Kasamaduwwawewa (tank and bund)	62 2 31			
22	Adipara (footpath)	0 0 17			
23	Kasamaduwwawewaismattehenyaya	55 0 2			
24	Cart track	0 0 29			
					549 0 13

and bounded as follows: on the north by the village limits of Weruppankulana and Nekatunuwewa; on the east by the village limits of Kayipitiyawa and Katukeliyawa; on the south by part of Ambagahawewa-oya (the village limits of Pahala Hammillewa and Nabadawewa); on the west by part of Ambagahawewa-oya (the village limit of Nabadawewa), the village limit of Netiyagama.

NOTE.—The following lots lying within the above-mentioned boundaries are excluded from this order, and their aggregate acreage of 51 acres 1 rood and 2 perches is not included in the acreage of 549 acres and 13 perches given above:—

## Block survey preliminary plan 800.

Lot.	Name of Land.	Extent, A. R. P.	Lot.	Name of Land.	Extent, A. R. P.
10 ..	Marasinghewewa Puranawela ..	7 1 23	A 32 ..	Accarakele (T. P. 343,422) ..	1 2 18
15 ..	Gangoda ..	1 0 5	A 33 ..	Puranawela ..	16 2 33
16 ..	Do. ..	1 1 1	A 40 ..	Pahala-accarakumburewedibima T. P. 343,279 ..	0 2 0
A 17 ..	Accarawela (T. P. 289,160) ..	0 1 19	A 41 ..	Pahala-accarakumbura, T. P. 330,667 ..	6 0 22
A 18 ..	Accarawelawedibima ..	0 2 12	A 42 ..	Pahala-accarakumburewedibima (T. P. 343,182) ..	1 1 24
A 19 ..	Accarawela (T. P. 289,159) ..	0 1 28			
A 31 ..	Accarakele and Accarakumbura (T. Ps. 314,879, 315,439, and 308,899) ..	10 3 15			51 1 2
A 30 ..	Bogahamulahena (T. P. 343,255) ..	3 0 2			

[For Diagram see page 1252.]

## Anuradhapura S. O. No. 1,087.

## Order under Section 2 of "The Waste Lands Ordinances of 1897, 1899, 1900, and 1903," declaring Lands to be Crown Property.

In the matter of the lands commonly called or known as Kudawewewukatuwa *alias* Katupatkele, &c., situate in the village of Galenbindunuwewa, in the Elimeda tulana of the Kanadara korale of the Nuwaragam palata, in the North-Central Province, and of "The Waste Lands Ordinances of 1897, 1899, 1900, and 1903."

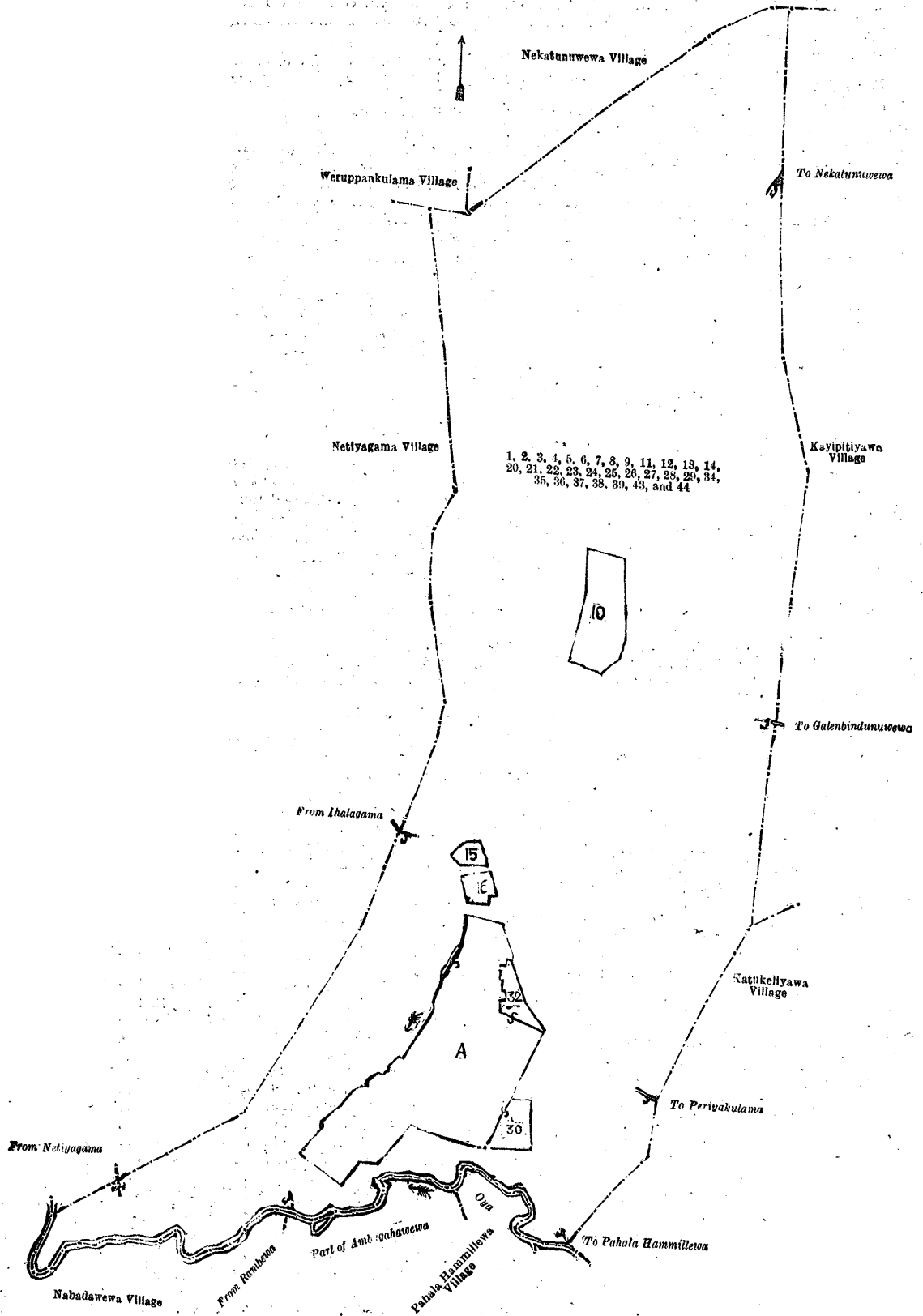
THE notice required by section 1 of "The Waste Lands Ordinances of 1897, 1899, 1900, and 1903," having been duly published in manner prescribed by that section in respect of the above-named lands (*vide* Notice No. 7,750), and no claim having been made to the said lands or to any interest therein within the period of three months from the date specified in the said notice, I, Maxwell MacLagan Wedderburn, Special Officer appointed under section 28 of the said Ordinances under and by virtue of the powers vested in me in that behalf by section 2 of the said Ordinances, do hereby on this 4th day of August, 1921, order and declare that the said lands, as more fully described herein below, situate in the village of Galenbindunuwewa, in the Elimeda tulana of the Kanadara korale of the Nuwaragam palata, in the North-Central Province, and shown as lots 1, 2, 3, 4, 5, 6, 7, 8, 9, 10, 11, 12, 13, 14, 16, 17, 18, 19, 19A, 19B, 19C, 21, 22, 23, 23A, 25, 26, 28, 29, 29A, 34, 35, 36, 37, 38, 38A, 39, 40, 41, 42, 43, 44, 45, 46, 47, 48, 49, 50, 51, 52, 53, and 54 in block survey preliminary plan 797 and in the annexed diagram, and containing in extent 1,095 acres and 1 perch, are the property of the Crown.

## Description of the Lands referred to.

The following lots situated in the village of Galenbindunuwewa, in the Elimeda tulana of the Kanadara korale of the Nuwaragam palata, in the North-Central Province, as described in the annexed diagram:—

## Block survey preliminary plan 797.

Lot.	Name of Land.	Extent, A. R. P.	Lot.	Name of Land.	Extent, A. R. P.
1 ..	Ela (stream) ..	0 0 3	26 ..	Galenbindunuwewakele (reservation for tank bund) ..	1 1 28
2 ..	Yoda-ela (stream) ..	0 0 22	28 ..	Tisbamba (sanitary reserve) ..	5 2 22
3 ..	Kudawewewukatuwa <i>alias</i> Katupatkele, Labukelemukalana <i>alias</i> Galenbindunuwewakele ..	122 3 4	29 ..	Footpath ..	0 0 11
4 ..	Yoda-ela bund ..	0 1 2	29A ..	Do. ..	0 0 3
5 ..	Road (cart track) ..	0 2 21	34 ..	Weli-ela (stream) ..	0 0 39
6 ..	Wembu-ela (stream) ..	0 1 21	35 ..	Weliwewekanda (abandoned tank bund) ..	0 2 3
7 ..	Katuwemukalana, Wewuihalakele, Wewuihalakelemukalana, Katupatkele ..	103 2 30	36 ..	Ela (stream) ..	0 0 5
8 ..	Adipara (footpath) ..	0 0 16	37 ..	Do. ..	0 0 8
9 ..	Reservation for footpath ..	0 1 31	38 ..	Karakolamukalana, Weliwewakele <i>alias</i> Weliwewemukalana, Siyambalagahalanda, Galenbindunuwewakele ..	136 2 25
10 ..	Anukkanwalayaya (chena reserve) ..	34 3 36	38A ..	Do. ..	1 3 29
11 ..	Anukkan-ela (dry stream) ..	0 1 27	39 ..	Approach road to cemetery ..	0 0 6
12 ..	Galenbindunuwewa (tank and bund) ..	84 2 13	40 ..	Minipitiya (cemetery) ..	0 2 0
13 ..	Galenbindunuwewakele (reservation for tank bund) ..	2 0 10	41 ..	Millagahahenyaya ..	6 2 2
14 ..	Kumbuk-ela (stream) ..	0 0 31	42 ..	Footpath ..	0 0 34
16 ..	Galenbindunuwewakele, Kudawewakele, Wekandagawakele ..	7 2 33	43 ..	Habawewemukalana ..	15 2 0
17 ..	Wan-ela (stream) ..	0 1 27	44 ..	Mylagahahenyaya ..	260 0 4
18 ..	Kudawewekanda (abandoned tank bund) ..	0 3 20	45 ..	Haba-ela (stream) ..	2 0 17
19 ..	Galenbindunuwewakele, Kudawewakele ..	2 0 26	46 ..	Serugahayaya (reservation for stream) ..	8 2 4
19A ..	Do. do. ..	2 0 15	47 ..	Do. (chena reserve) ..	65 3 29
19B ..	Do. do. ..	1 2 22	48 ..	Ela (stream) ..	0 0 4
19C ..	Do. do. ..	0 1 28	49 ..	Serugahayaya ..	8 3 19
21 ..	Galenbindunuwewalanda, Galenbindunuwewakele ..	26 2 12	50 ..	Weeramulhekille-ela (stream) ..	1 1 35
22 ..	Adipara (footpath) ..	0 0 15	51 ..	Weeramulhekillehenyaya, Habawewahenyaya ..	178 1 24
23 ..	Galenbindunuwewalanda, Galenbindunuwewakele ..	3 0 33	52 ..	Habawewekanda (abandoned tank bund) ..	2 3 30
23A ..	Do. ..	1 0 3	53 ..	Ela (stream) ..	0 0 14
25 ..	Horow-ela (stream) ..	0 1 20	54 ..	Part of ela (stream) ..	0 0 5
					1,095 0 1



Surveyor-General's Office,  
Colombo, July 15, 1921.

Scale of 16 Chains to an Inch.

G. K. THORNHILL,  
for Surveyor-General.

August 4, 1921.

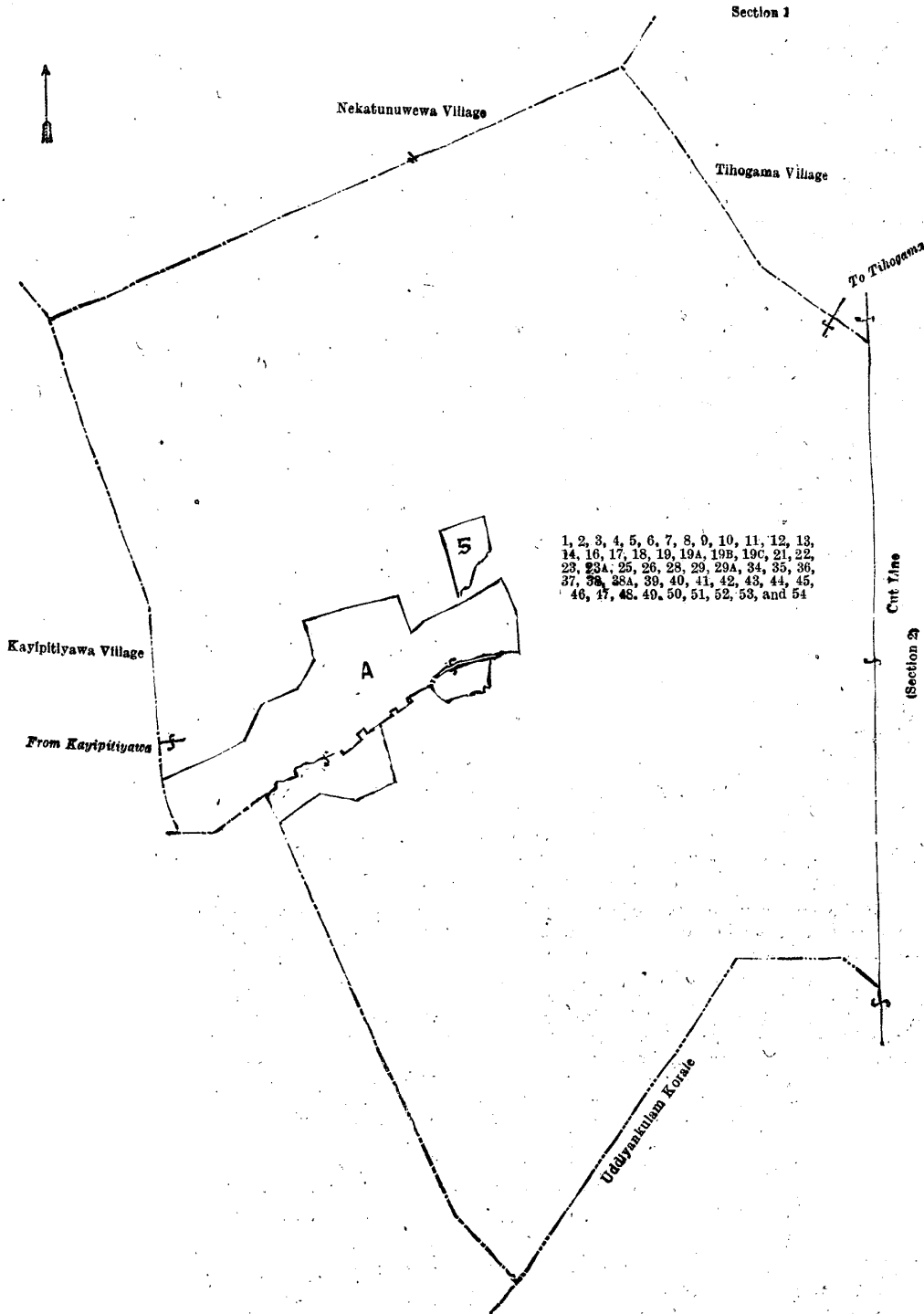
M. M. WEDDERBURN,  
Special Officer.

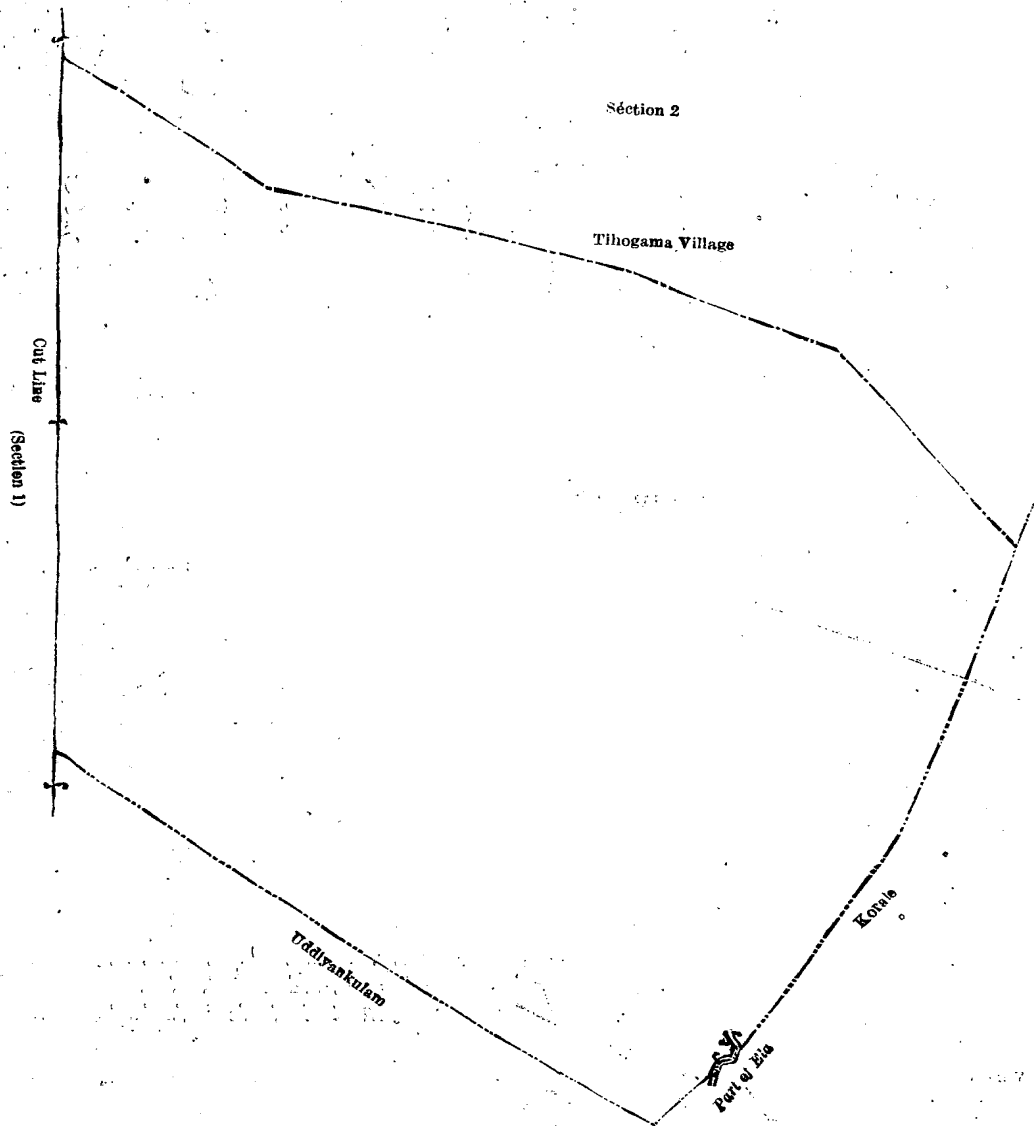
and bounded as follows : on the north by the village limit of Nekatunuwewa, the village limit of Tihogama ; on the east and south by the boundary of the Uddiyankulam korale ; on the west by the village limit of Kayipitiyawa.

NOTE.—The following lots lying within the above-mentioned boundaries are excluded from this order, and their aggregate acreage of 42 acres 2 roods and 30 perches is not included in the acreage of 1,095 acres and 1 perch given above:—

Block survey preliminary plan 797.

Lot.	Name of Land.	Extent, A. R. P.	Lot.	Name of Land.	Extent, A. R. P.
15 ..	Watuaccare (T. P. 295,261)	.. 2 1 3	A 31 ..	Weliwewakele (T. P. 343,049)	.. 1 2 10
A 20 ..	Accaraidama (T. P. 319,715)	.. 4 2 34	A 32 ..	Do. ( do. )	.. 1 0 10
A 24 ..	Galenbindunawewa, Puraamahawela	.. 28 0 33	A 33 ..	Do. ( do. )	.. 1 0 5
A 27 ..	Gangoda	.. 1 2 30			42 2 30
A 30 ..	Weliwewakele (T. P. 343,049)	.. 2 0 25			





Surveyor-General's Office,  
Colombo, July 12, 1921.

Scale of 16 Chains to an Inch.

G. K. THORNHILL,  
for Surveyor-General.

August 4, 1921.

M. M. WEDDERBURN,  
Special Officer.

**Kegalla S. O. No. 348.**

**Order under Section 4, Sub-section (1), of "The Waste Lands Ordinances of 1897, 1899, 1900, and 1903,"  
declaring Lands to be Crown Property.**

In the matter of the lands commonly called or known as Malwattehena, Gangodatennehena *alias* Ginihapuhena *alias* Mudaligehena, &c., situate in the village of Alkegama, in the Galboda pattu of the Galboda korale of the Kegalla District, in the Province of Sabaragamuwa, and of "The Waste Lands Ordinances of 1897, 1899, 1900, and 1903."

WHEREAS in pursuance of section 1 of the said Ordinances it was duly notified on the 12th day of September, 1919 that if no claim to the lands commonly called or known as Malwattehena, Gangodatennehena *alias* Ginihapuhena *alias* Mudaligehena, &c., situate in the village of Alkegama, in the Galboda pattu of the Galboda korale of the Kegalla District, in the Province of Sabaragamuwa, containing in extent 4 acres 1 rood and 3 perches, and shown as lots 81, 57, and 82 in block survey preliminary plan 176 and in the annexed diagrams, was made to Frederick Lewis, Special Officer appointed under section 28 of the said Ordinances, within the period of three months from the date specified in such notice, such lands would be declared the property of the Crown and dealt with on account of the Crown (*vide* Notice No. 7,356):

And whereas (1) Peramuni Munasinha Mudiyansele Mudiyanse, on behalf of his wife Menikdivala Herat Mudiyansele Bandara Menika, made claim to the above-mentioned lot 81; and whereas (2) Munasinha Mudiyansele Kiri Banda made claim to the above-mentioned lot 82; and whereas (3) Munasinha Mudiyansele Mudalihamy and (4) ditto Dingiri Menika for themselves, and (5) Ayagama Kaluwane Mudiyansele Ukku Amma for herself and on behalf of (6) Mudaligedara Dingiri Banda, (7) ditto Punchi Mahatmaya, and (8) ditto Bandu Menika made claim to the above-mentioned lot 57; and whereas the said 1st claimant entered into an agreement in writing dated the 13th day of January, 1920, whereby in consideration of Menikdivala Herat Mudiyansele Bandara Menika being declared the purchaser of 1 rood and 24 perches more or less of lot 81 of the notice and of the block survey preliminary plan 176, now shown as lot 81A on the same plan, upon payment to the Assistant Government Agent at Kegalla on or before the 13th day of April, 1920, of a sum of Rupees Six and Cents Forty only (Rs. 6.40) he withdrew his claim to the above-mentioned lot

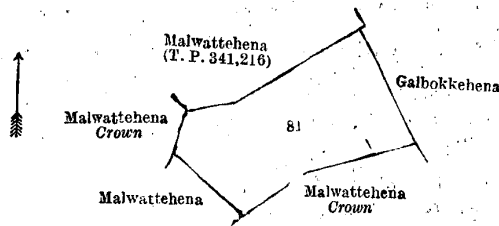
81 of this order ; and whereas the said 2nd claimant entered into an agreement in writing dated the 22nd day of July, 1920, whereby in consideration of being declared the purchaser of lot 82 of the notice and of the block survey preliminary plan 176, he agreed to pay to the Assistant Government Agent at Kegalla, or to the Settlement Officer, on or before the 22nd day of October, 1920, the sum of Rupees Ten and Cents Thirty only (Rs. 10·30), and he acknowledged that he had no claim to the remainder of the lands appearing in the said notice ; and whereas it was further agreed that in default of such payment the claim of the said 2nd claimant to the said lot 82, in respect of which the said payment was to be made, should be considered to have been withdrawn, and the said portion of land should be declared to be the property of the Crown ; and whereas the said 2nd claimant has failed to make the said payment by the due date, his claim to the said lot 82 is considered to have been withdrawn ; and whereas the said 3rd, 4th, 6th, and 7th claimants for themselves, and the said 5th claimant for herself and as duly appointed guardian of the said 8th claimant, a minor, entered into an agreement in writing dated the 22nd day of July, 1920, whereby in consideration of the said 3rd, 4th, 5th, 6th, 7th, and 8th claimants being declared the purchasers, in the following shares, viz.,  $\frac{1}{4}$  to each of the said 3rd, 4th and 5th claimants and  $\frac{1}{4}$  to the said 6th, 7th, and 8th claimants together, of lot 57 of the notice and of the block survey preliminary plan 176, they agreed to pay to the Assistant Government Agent at Kegalla, or to the Settlement Officer, on or before the 22nd day of October, 1920, the sum of Rupees Forty only (Rs. 40), and they acknowledged that they had no claim to the remainder of the lands appearing in the said notice ; and whereas it was further agreed that in default of such payment, the claim of the said 3rd to 8th claimants to the said lot 57, in respect of which the said payment was to be made, should be considered to have been withdrawn, and the said portion of land should be declared to be the property of the Crown ; and whereas the said claimants have failed to make the said payment by the due date, the claim of the said 3rd to 8th claimants is considered to have been withdrawn ; I, Frederick Lewis, Special Officer appointed under section 28 of the said Ordinances, under and by virtue of the powers vested in me in that behalf by section 4 of the said Ordinances, do hereby on this 4th day of May, 1921, order and declare under section 4, sub-section (1), of the said Ordinances, that the said lands as more fully described herein below, are the property of the Crown.

*Description of the Lands referred to.*

The following lots situated in the village of Alkegama, in the Galboda pattu of the Galboda korale of the Kegalla District, in the Province of Sabaragamuwa, as described in the annexed diagrams :—

Lot.	Name of Land.	I.—Block survey preliminary plan 176.	Extent, A. R. P.
81	Malwattehena		1 0 29

and bounded as follows : on the north by Malwattehena sold by the Crown (T. P. 341,216) ; on the east by Galbokkehena sold to Seranga Arachchilagedara Appuhamy and others under the Waste Lands Ordinances ; on the south by Malwattehena to be declared the property of the Crown under the Waste Lands Ordinances, Malwattehena sold to Menikdivala Herat Mudiyansele Bandara Menika under the Waste Lands Ordinances ; on the west by Malwattehena sold to Menikdivala Herat Mudiyansele Bandara Menika under the Waste Lands Ordinances, Malwattehena to be declared the property of the Crown under the Waste Lands Ordinances.



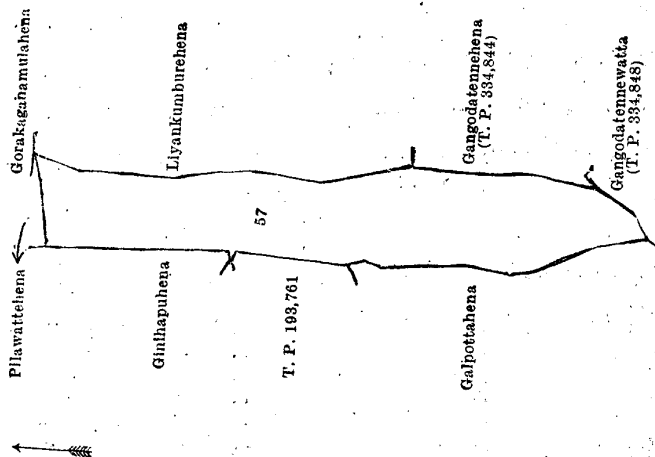
Surveyor-General's Office,  
Colombo, March 16, 1921.

Scale of 4 Chains to an Inch.

C. H. VINCE,  
for Surveyor-General.

Lot.	Name of Land.	II.—Block survey preliminary plan 176.	Extent, A. R. P.
57	Gangodatennehena <i>alias</i> Ginihapuhena <i>alias</i> Mudaligehena		2 1 31

and bounded as follows : on the north by Pilawattehena (private), Gorakagahamulahena claimed by Suriyaperuma Arachchillage Dingiri Appu ; on the east by Liyankumburehena sold to Peramunimunasingha Mudiyansele Mudiyanse under the Waste Lands Ordinances, Gangodatennehena sold by the Crown (T. P. 334,844) ; on the south by Gangodatennewatta sold by the Crown (T. P. 334,848), Galpottahena sold to Dissanayaka Mudiyansele Dingiri Banda and others under the Waste Lands Ordinances ; on the west by Galpottahena sold to Dissanayaka Mudiyansele Dingiri Banda and others under the Waste Lands Ordinances, T. P. 193,761, Ginihapuhena sold to Seranga Arachchilagedara Appuhamy and others under the Waste Lands Ordinances.



Surveyor-General's Office,  
Colombo, March 16, 1921.

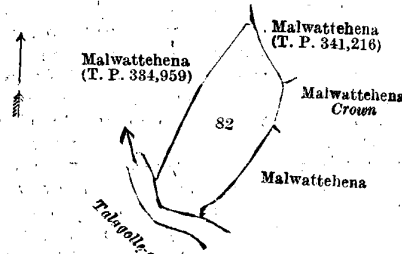
Scale of 4 Chains to an Inch.

C. H. VINCE,  
for Surveyor-General.

III.—Block survey preliminary plan 176.

Lot.	Name of Land.	Extent, A. R. P.
82	Malwattehena	0 2 23

and bounded as follows: on the north by Malwattehena granted at half-improved value (T. P. 334,959), Malwattehena sold by the Crown (T. P. 341,216); on the east by Malwattehena to be declared the property of the Crown under the Waste Lands Ordinances, Malwattehena sold to Menikdivala Herat Mudiyanselage Bandara Menika under the Waste Lands Ordinances; on the south by the Talagolle-oya; on the west by Malwattehena granted at half-improved value (T. P. 334,959).



Surveyor-General's Office,  
Colombo, March 16, 1921.

Scale of 4 Chains to an Inch.

C. H. VINCE,  
for Surveyor-General.

May 4, 1921.

FREDERICK LEWIS,  
Special Officer.

**Kegalla S. O. No. 349.**

**Order under Section 2 of "The Waste Lands Ordinances of 1897, 1899, 1900, and 1903," declaring Lands to be Crown Property.**

In the matter of the lands commonly called or known as Mala-ela (stream), Walagolle-ela (stream), &c., situate in the village of Gangoda, in the Galboda pattu of the Galboda korale of the Kegalla District, in the Province of Sabaragamuwa, and of "The Waste Lands Ordinances of 1897, 1899, 1900, and 1903."

THE notice required by section 1 of "The Waste Lands Ordinances of 1897, 1899, 1900, and 1903," having been duly published in manner prescribed by that section in respect of the above-named lands (*vide* Notice No. 7,613), and no claim having been made to the said lands, or to any interest therein within the period of three months from the date specified in the said notice, I, Frederick Lewis, Special Officer appointed under section 28 of the said Ordinances, under and by virtue of the powers vested in me in that behalf by section 2 of the said Ordinances, do hereby on this 4th day of August, 1921, order and declare that the said lands, as more fully described herein below, situate in the village of Gangoda, in the Galboda pattu of the Galboda korale of the Kegalla District, in the Province of Sabaragamuwa, and shown as lots 19, 59½, 67, 71, 96½, 104½, 107½, 113, 118, 161, 164, 165, 195, 230½, 232½, 238, 239, 241, 251, 176, 200, 208, 209, 212, 216, 217, 232, 244, 245, 246, 247, 248, 249, 250, 252, and 253 in block survey preliminary plan 171 and in the annexed diagrams, and containing in extent 19 acres and 29½ perches, are the property of the Crown.

*Description of the Lands referred to.*

The following lots situated in the village of Gangoda, in the Galboda pattu of the Galboda korale of the Kegalla District, in the Province of Sabaragamuwa, as described in the annexed diagrams:—

I.—Block survey preliminary plan 171.

Lot.	Name of Land.	Extent, A. R. P.	Lot.	Name of Land.	Extent, A. R. P.
19	Mala-ela (stream)	0 1 9	165	Gansabhawa road	0 0 17
59½	Do. (do.)	0 0 11	195	Do.	1 1 31
67	Walagolle-ela (stream)	0 1 16	230½	Mala-ela (stream)	0 0 5
71	Part of Mala-ela <i>alias</i> Kande-dola (stream)	0 0 26	232½	Do. (do.)	0 0 22
96½	Footpath	0 1 2	238	Beddawalawatte-ela, Madittagolle-ela	1 3 4
104½	Part of Mala-ela (stream)	0 0 18		Totapola-ela	1 3 4
107½	Part of Do. (do.)	0 0 5	239	Nagahamula-ela, Peellagawa-ela, Mahawe-ela (part of)	3 0 35
113	Cart road	1 2 26	241	Digane-ela (part)	0 0 4½
118	Gansabhawa road	0 0 6	251	Footpath	0 0 10
161	Do.	0 0 24			
164	Do.	0 0 17			10 0 8½

and bounded as follows: on the north by the village limits of Kempitiya and Henepola, the village limit of Wattedgama, the village limit of Wattedgama (part of ela), the village limit of Wattedgama, the boundary of the Central Province; on the east by the boundary of the Central Province, the village limit of Palle Beddawala; on the south by the village limits of Palle Beddawala, Uda Beddawala, Muddanawa, Uda Beddawala, the village limit of Kempitiya; on the west by the village limit of Kempitiya.

NOTE.—The following lots lying within the above-mentioned boundaries are excluded from this part of the order, and no part of their aggregate acreage of 600 acres 3 roods and 16½ perches is included in the acreage of 10 acres and 8½ perches given above:—

Block survey preliminary plan 171.

Lot.	Name of Land.	Extent, A. R. P.	Lot.	Name of Land.	Extent, A. R. P.
A 1	Weygalahena (T. P. 322,536)	2 3 27	A 8B	Nilapanguwehena	0 0 8
A 2	Spring	0 0 12	A 9	Girabogehena	1 2 10
A 3	Alakelamadehena	0 1 30	A 10	Wewedeniyakumbura	3 0 38
A 4	Alakolamadekumbura	0 0 31	A 11	Ambalamagawawatta (T. P. 333,941)	0 2 15
A 5	Alakolamadewatta	1 3 0	A 12	Pansalawatta	1 1 28
A 5A	Do. (T. P. 335,898)	1 0 30	A 13	Girabogehena (T. P. 318,879)	0 3 26
A 6	Alakolamadehena (T. P. 318,878)	0 1 7	A 13A	Do. (T. P. 333,001)	0 0 27
A 7	Do. (T. P. 318,877)	0 0 22	A 14	Girabogehenakotuwa	0 3 19
A 8	Nilapanguwehena (T. P. 318,915)	2 1 30	A 15	Arambehena (T. P. 319,054)	1 0 34
A 8A	Do. (part of T. P. 245,721)	0 0 8	A 15A	Tummaimehena (T. P. 318,915)	0 2 0
			A 15B	Welihena (T. P. 319,054)	0 1 18



Lot.	Name of Land.	Extent.	A.	R.	P.	Lot.	Name of Land.	Extent.	A.	R.	P.
A 15C	Arambehena (T. P. 319,054)	..	0	1	3	A 74	Welgalehena (T. P. 320,705)	..	0	2	21
A 16	Girabogehena (T. P. 319,054)	..	0	2	34	A 75	Do. ( do. )	..	0	0	38
A 17	Do. (T. P. 322,538)	..	1	3	15	A 76	Moragollehena (T. P. 320,707)	..	2	0	15
A 18	Girabogehenawatta (T. P. 322,538)	..	0	1	34	A 77	Moragollewatta ( do. )	..	1	0	0
A 18½	Mala-ela (stream) ..	..	0	0	3	A 78	Galagawadeniyewatta	..	0	2	8
A 20	Pihillagawahena <i>alias</i> Girabogehena (T. P. 335,687) ..	..	2	1	14	A 79	Galagawadeniyahena (T. P. 333,845)	..	1	0	20
A 21	Arambehena (T. P. 318,639)	..	1	3	4	A 80	Habehena (T. P. 318,951)	..	0	3	10
A 22	Weliketiyehena, Arambehena	..	0	3	18	A 81	Do. ( do. )	..	2	0	12
A 22A	Arambehena (T. P. 319,054)	..	0	3	4	A 82	Moragolledeniyehehena (T. P. 323,877)	..	0	3	10
A 22B	Welihena (T. P. 319,054)	..	0	0	16	A 83	Moragolledeniyaakumbura	..	0	1	6
A 22C	Arambehena	..	0	3	3	A 84	Murutamulahena	..	2	1	24
A 23	Weliketiyehena (T. P. 318,912)	..	3	1	18	A 85	Do. (T. P. 319,225)	..	0	3	14
A 24	Alakolamadamukalana (T. P. 303,427)	..	15	1	36	A 86	Moragollemukalana	..	7	0	4
A 25	Weygalehena (T. P. 322,536)	..	2	3	23	A 87	Moragolla (T. P. 318,917)	..	1	3	39
A 26	Pitakotuwwatta (T. P. 320,681)	..	0	2	24	A 88	Moragollemukalana (T. P. 318,918)	..	0	0	18
A 26A	Dodangahumuladeniyagawawatta (T. P. 320,699)	..	0	0	11	A 89	Gallenehena (T. P. 332,990)	..	2	1	4
A 27	Dodangahumulapillewawatta (T. P. 318,154)	..	1	0	15	A 90	Do. ( do. )	..	3	1	33
A 27A	Dodangahumuladeniyagawawatta (T. P. 320,699)	..	0	0	10	A 90A	Do. ( do. )	..	0	0	8
A 28	Galwaladeniyakumbura	..	0	0	19	A 91	Maragahumulahena (T. P. 332,990)	..	1	0	1
A 29	Galwaladeniyapillewa	..	0	0	34	A 91A	Do. ( do. )	..	0	0	7
A 30	Dodangahumuladeniyakumbura, Dodangahadeniyakumbura	..	1	3	12	A 91B	Do. ( do. )	..	0	2	3
A 31	Dodangahadeniyapillewa (T. P. 318,156)	..	0	0	20	A 91C	Do.	..	0	0	14
A 32	Aluttennehena (T. P. 319,087)	..	0	3	30	A 91D	Do. (part of T. P. 184,488)	..	0	0	17
A 33	Do. ( do. )	..	0	2	21	A 92	Maragahumulahenawatta (T. P. 333,844)	..	0	2	19
A 34	Do. ( do. )	..	1	2	30	A 92A	Do.	..	0	0	9
A 35	Arambehena ( do. )	..	2	1	22	A 92B	Do. (part of T. P. 184,488)	..	0	0	14
A 36	Arambepihillagawahena (T. P. 318,913)	..	0	2	18	A 93	Galpilhillehena ( do. )	..	0	2	36
A 37	Hunusalbategawahena (T. P. 335,688)	..	0	2	7	A 94	Kongahumulahena (T. P. 322,472)	..	0	1	33
A 38	Pallewattapillewa (T. P. 318,659)	..	0	1	30	A 94A	Do.	..	0	0	5
A 39	Badulangekumburepillewa (T. P. 332,982)	..	0	0	25	A 94B	Do. (part of T. P. 184,488)	..	0	0	7
A 40	Thalagahumulakotuwwahena (T. P. 318,647)	..	0	0	37	A 95	Kongahumulakumbura	..	0	1	33
A 41	Panwattehena (T. P. 333,829)	..	0	2	2	A 95A	Do.	..	0	0	3
A 42	Bumewekotuwehena (T. P. 318,954)	..	0	2	1	A 96	Kongahumulawatta (T. P. 322,473)	..	1	3	33
A 42A	Udahawattagawahena ( do. )	..	0	2	8	A 96A	Do.	..	0	0	13
A 43	Bumewelkotuwehena (T. P. 318,881)	..	0	3	13	A 96B	Do. (parts of T. Ps. 194,151 and 184,488)	..	0	0	22
A 44	Aluttennehena (T. P. 319,087)	..	1	1	14	A 97	Kalugamehena (T. P. 334,743)	..	1	0	24
A 45	Do. ( do. )	..	1	2	1	A 98	Kalugamehenawatta (T. P. 333,828)	..	0	3	36
A 46	Do. ( do. )	..	0	1	32	A 99	Miyanekolamaduwatta	..	0	2	1
A 47	Do. ( do. )	..	0	3	25	A 100	Miyanakolamadehena (T. P. 333,826)	..	0	1	15
A 48	Aluttenedeniyapillewa (T. P. 318,155)	..	0	1	21	A 101	Udahakotuwwatta (T. P. 333,843)	..	1	2	13
A 49	Aluttenedeniyakumbura	..	1	1	35	A 101A	Do.	..	0	0	22
A 50	Bogahumulahena (T. P. 319,087)	..	1	1	36	A 102	Udamurawatta (part of T. Ps. 194,151 and 184,488)	..	1	1	19
A 51	Helapitahena (T. P. 318,957)	..	1	2	24	A 102A	Do.	..	0	0	1
A 52	Delgahumulahena (T. P. 318,880)	..	0	1	36	A 102B	Do.	..	0	0	7
A 53	Deniyagawahena (T. P. 322,535)	..	2	2	16	A 103	Udahawattahena (T. P. 322,537)	..	1	0	27
A 54	Udahadeniyakumbura	..	1	1	16	A 103A	Do. (part of T. P. 194,151)	..	0	0	7
A 55½	Mala-ela (stream) ..	..	0	0	9	A 103B	Udahawattahena	..	0	0	31
A 55	Elagawawatta, Pahalagedarawatta, Udahagedarawatta, Lindewatta, Kajugahumulakotuwa, Udahawatta	..	14	0	18	A 104	Udamurawatta (T. P. 322,534)	..	1	0	7
A 56	Rukgahumulakotuwwawatta (T. P. 333,846)	..	1	1	10	A 104A	Do.	..	0	0	10
A 57	Rukgahumulahena (T. P. 318,914)	..	0	1	5	A 105	Pahalawatta (part of T. P. 55,936) (T. P. 322,677)	..	1	1	27
A 58	Helapitahena (T. P. 319,087)	..	1	1	37	A 106	Wekewatta (part of T. P. 55,936)	..	1	0	2
A 59	Kongahumulahena (T. P. 319,051)	..	1	1	9	A 107	Do. (T. P. 333,842)	..	0	3	19
A 60	Wallagollemukalana (T. P. 295,795)	..	29	3	14	A 108	Do.	..	2	3	1
A 61	Wallagollehena	..	0	0	26	A 109	Surayawatta (T. P. 318,941)	..	0	0	20
A 62	Do.	..	1	0	0	A 110	Do.	..	0	3	18
A 63	Suduambagahumulawatta (T. P. 335,671)	..	0	3	8	A 111	Kondostherawatta (part of T. P. 55,951)	..	0	0	30
A 64	Dambalaweltennehena (T. P. 320,683)	..	1	1	14	A 112	Totapolakumbura, Pattiniyakumbura, Godamunuekumbura, Palugahakumbura, &c. (T. Ps. 55,937, 56,377, 55,951, 96,553, 55,950, 56,333, 55,949 (parts of))	..	54	1	5
A 65	Deyagomayahena (T. P. 320,706)	..	2	0	31	A 114	Egodawatta	..	0	3	32
A 65A	Moragollehena (T. P. 319,263)	..	0	0	12	A 115	Radapalakumbura and Millagaspitiyehena (parts of T. Ps. 55,949, 56,333, 55,950)	..	1	1	19
A 66	Dambalaweltennehena (T. P. 319,263)	..	4	0	21	A 116	Kongamwalagewatta	..	0	0	39
A 68	Jambugahumulamadamukalana (T. P. 322,491)	..	1	1	27	A 117	Dawatagahalandewatta	..	0	3	11
A 69	Moragollehena (T. P. 319,263)	..	5	0	7	A 119	Rendaralagewatta <i>alias</i> Uluambalangodella	..	0	0	38
A 70	Moragollemukalana (T. P. 295,794)	..	7	1	29	A 120	Wekewatta	..	0	0	24
A 70A	Do. (T. P. 319,261)	..	0	0	18	A 121	Wekeowita	..	0	1	31
A 70B	Do. (T. P. 319,262)	..	0	0	12	A 122	Do.	..	0	0	32
A 72	Do.	..	0	2	19	A 123	Pathiniyawatta	..	0	3	29
A 73	Galagawadeniyahena, Welgalehena (T. P. 320,705)	..	2	1	22	A 124	Do.	..	0	0	37
						A 125	Do.	..	0	2	1
						A 126	Do.	..	0	1	32
						A 127	Oliyawatta	..	0	0	24

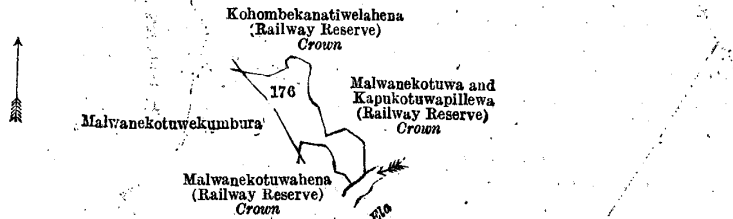
Lot.	Name of Land.	Extent, A. R. P.	Lot.	Name of Land.	Extent, A. R. P.
A 128	Beligahamulawatta	0 2 5	A 193	Kebelagolohenewatta (T. P. 322,570)	0 1 24
A 129	Hitingawatta, Idangederawatta, Kongomuwalawatta	7 1 11	A 194	Kebalagolagalpeelehena (T. P. 320,816)	0 1 9
A 130	Lindewattekanati	0 3 9	A 196	Galpihilla (T. P. 318,794)	0 2 30
A 131	Olideniyewatta (T. P. 318,648)	1 0 1	A 197	Dehigahamulatennehenena	1 0 24
A 132	Do. (T. P. 318,660)	0 1 1	A 198	Do. Galkadullagawahena (railway reserve)	1 2 17
A 133	Do. (T. P. 334,744)	1 1 39	A 199	Galkadullewatta <i>alias</i> Dehigahamulawatta (railway reserve)	0 0 24
A 134	Olideniyehena (T. P. 318,638)	0 2 39	A 200	Dehigahamulatennewatta (railway reserve)	0 1 20
A 135	Do. (T. P. 322,533)	0 2 35	A 201	Do.	0 0 16
A 136	Do.	0 2 30	A 202	Do.	0 1 2
A 137	Do. (T. P. 335,843)	0 0 30	A 203	Galkadullewatta <i>alias</i> Dehigahamulawatta	0 0 8
A 138	Do. (T. P. 318,637)	0 2 23	A 204	Galkadullehena	1 1 9
A 139	Olideniyewatta	0 1 22	A 205	Narangahamulawattehena (T. P. 320,801)	0 2 20
A 140	Olideniyehena (T. P. 333,827)	0 0 38	A 206	Deniyawatta (T. P. 318,956)	0 1 8
A 141	Handururalalagewatta, Gederawatta	2 3 39	A 207	Do. (do.)	0 1 5
A 142	Olideniyehena (T. P. 332,908)	0 0 33	A 208	Do. (railway reserve)	0 2 19
A 143	Gederawatta	0 1 11	A 209	Beddawela estate (railway reserve)	0 0 31
A 144	Peelamulawatta (T. P. 319,050)	1 0 21	A 210	Railway line and reserve	4 3 10
A 145	Do. (do.)	0 1 10	A 211	Gettuwewatta	0 0 4
A 146	Gallindegawawatta	1 2 15	A 212	Beddawala estate (railway reserve)	2 3 6
A 147	Kebellagollewatta	0 3 39	A 213	Do. (T. Ps. 184,485, parts of 50,297, 50,353, 184,486)	39 3 25
A 148	Nikagollewatta (T. P. 321,431)	0 1 28	A 213A	Beddawela estate	19 0 13
A 149	Meegahawatta (T. P. 322,622)	0 1 7	A 213B	Do.	3 1 30
A 150	Thalagahahena <i>alias</i> Ambagahahena (T. P. 322,622)	0 2 14	A 213C	Do.	1 3 11
A 151	Kebellagollawatta (T. P. 318,794)	1 0 7	A 213D	Do.	0 2 0
A 152	Kebellagollahenewatta (T. P. 320,816)	0 3 18	A 214	Madithagollehena (T. P. 335,856)	2 0 39
A 153	Godayawatta	1 1 3	A 214A	Do.	0 3 10
A 154	Do.	0 1 18	A 214B	Do. (part of T. P. 50,297)	0 0 9
A 155	Wadakahamadithewatta (T. P. 322,572)	0 2 16	A 215	Madithagollewatta	3 0 26
A 156	Ambagahamulahena <i>alias</i> Amukotuwa	1 0 12	A 216	Do. (railway reserve)	0 0 2
A 157	Kamburugalakumbura	4 1 34	A 217	Do. (do.)	0 2 35
A 158	Kovilgalpaya	2 3 7	A 218	Hembeluhena (do.)	0 2 7
A 158A	Meegahahena	0 0 4	A 219	Kurahanhena (T. P. 319,047)	0 1 16
A 158B	Do.	0 0 9	A 220	Menderikotuwehena (T. P. 333,830)	0 3 17
A 159	Ihaladeniyekumbura	2 3 34	A 220A	Do.	0 1 16
A 160	Meegahahena (T. P. 322,569)	0 2 16	A 222	Natarangwalamulawatta (T. P. 335,826)	3 3 37
A 160A	Bulanahena (T. P. 318,689)	0 0 24	A 222A	Madithagollewatta (T. P. 318,694)	0 1 30
A 160B	Meegahahena (T. P. 319,004)	0 1 27	A 222B	Ritigahamulatennehenawatta (T. P. 318,687)	0 1 38
A 162	Pujakarapuhena (T. P. 318,911)	0 0 22	A 222C	Natarangwalamulawatta	0 1 10
A 163	Hombeluhena (T. P. 322,567)	0 2 4	A 223	Diya-ambamulahena (T. P. 335,784)	2 1 31
A 166	Bumewelkotuwewatta	0 1 22	A 224	Kalaotuwanehena (do.)	0 2 14
A 167	Bumewelkotuwehena	2 0 1	A 225	Polkotuwewatta (T. P. 322,917)	0 2 7
A 167A	Do.	0 1 0	A 225A	Do. (do.)	0 0 23
A 167B	Bulanahena	0 0 39	A 226	Ritigahamulatennewatta (T. P. 318,688)	0 2 27
A 168	Ambaluhenamukalana	3 0 18	A 226A	Ridigahamulatennehena (T. P. 318,693)	0 1 14
A 169	Uda-ambagollehena (T. P. 322,573)	0 0 37	A 226B	Ritigahamulatennewatta (T. P. 318,726)	0 1 15
A 169A	Do.	0 0 15	A 227	Ritigahamulatennehenena, Hembeluhena (railway reserve)	0 1 32
A 170	Uda-ambagollewatta	2 0 15	A 228	Hembeluhena and ditto (railway reserve)	1 1 22
A 171	Do.	11 1 34	A 229	Ritigahamulatennehenena	1 0 37
A 171A	Bulanahena	0 0 9	A 230	Atikeriyamadedeniya	0 0 22
A 172	Hababimohena	1 1 5	A 231	Atikeriyamadekumbura	0 1 10
A 173	Pinnakolahena	1 2 31	A 232	Do.	0 0 18
A 173A	Rathmalagahakotuwehena	0 0 25	A 233	Kalaotuwawehena	0 2 36
A 174	Ratmalgahakotuwa (railway reserve)	0 3 27	A 234	Do. and Etikeriyamadehena	1 3 21
A 175	Malwanekotuwapillewa, Kapukotuwapillewa (railway reserve)	0 0 21	A 235	Kalaotuwawehena (T. P. 318,768)	3 0 32
A 176	Kapukotuwakumbura, Malwanekotuwekumbura (railway reserve)	0 1 5	A 237	Beddawalawattepatana (parts of T. Ps. 50,297, 49,576, 50,154)	147 0 16
A 177	Malwanekotuwapillewa, Kapukotuwapillewa (railway reserve)	0 2 7	A 238A	Beddawalawatte-ela (stream) (part of T. P. 50,297)	0 1 5
A 177½	Mala-ela (stream)	0 0 4	A 238B	Madittagolle-ela (do.) (do.)	0 1 14
A 178	Do.	0 0 5	A 239A	Nagahamula-ela (do.) (do.)	0 0 33
A 179	Malwanekotuwakumbura	0 1 15	A 239B	Peellagawa-ela (do.) (do.)	0 0 8
A 180	Malwanekotuwehena	0 2 16	A 240	Digenne-ela (do.) (do.)	0 0 15
A 181	Galaudadeniyawattapillewa <i>alias</i> Malwanakotuwapillewa	0 3 9	A 241A	Part of Digane-ela (part of T. P. 50,297)	0 0 3½
A 182	Galaudadeniyakumbura <i>alias</i> Malwanakotuwekumbura	0 3 7	A 242	Footpath (do.)	0 0 4
A 183	Galenda	0 3 25	A 243	Do. (do.)	0 0 11
A 184	Kapuhenewatta (T. P. 318,669)	0 1 6	A 244	Kohilgalpaya	0 0 10
A 185	Do. (do.)	0 1 13	A 245	Yakdessahena	0 1 31
A 186	Kebellegollehena (T. P. 319,005)	0 2 7	A 246	Galpillehena	0 2 26
A 187	Galkadullagawahena	0 1 1			
A 188	Do.	0 0 30			
A 189	Galpihilla (T. P. 334,797)	0 3 13			
A 190	Kebelagalawattehena (T. P. 318,738)	0 1 19			
A 191	Wadakahamadithewatta (T. P. 322,572)	0 0 33			
A 192	Do. (T. P. 318,958)	0 1 13			

Lot.	Name of Land.	Extent, A. R. P.	Lot.	Name of Land.	Extent, A. R. P.
A 247	Do.	0 2 22	A 252	Imiagehena	0 1 15
A 248	Pinhena	0 2 31	A 253	Mala-ela (stream)	0 0 2
A 249	Hembuluhena	0 3 23			
A 250	Do.	0 1 5			600 3 16½

[For Diagram see page 1260.]

Lot.	Name of Land.	Extent, A. R. P.
176	Railway reserve (leased by the Crown)	0 1 5

and bounded as follows: on the north by Kohombekaniwelahena (railway reserve) declared to be the property of the Crown under the Waste Lands Ordinances; on the east by Kohombekaniwelahena (railway reserve) declared to be the property of the Crown under the Waste Lands Ordinances, Malwanekotuwa and Kapukotuwapillewa (railway reserve) declared to be the property of the Crown under the Waste Lands Ordinances; on the south by an ela, Malwanekotuwahena (railway reserve) declared to be the property of the Crown under the Waste Lands Ordinances; on the west by Malwanekotuwakumbura (private).



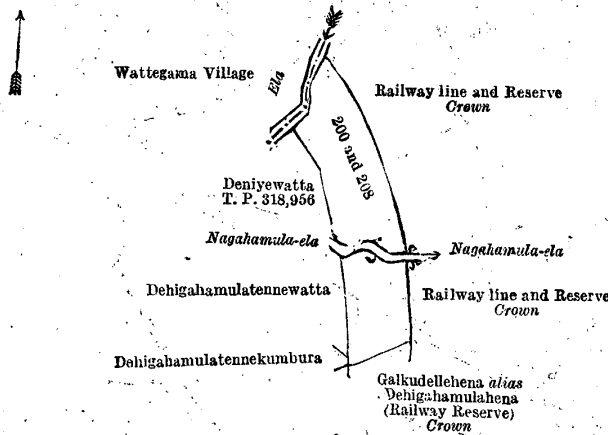
Surveyor-General's Office,  
Colombo, February 25, 1920.

Scale of 4 Chains to an Inch.

F. J. SALMON,  
for Acting Surveyor-General.

Lot.	Name of Land.	Extent, A. R. P.
200	Railway reserve (leased by the Crown)	0 1 20
208	Do. (do.)	0 2 19
		0 3 39

and bounded as follows: on the north by railway line and reserve declared to be the property of the Crown under the Waste Lands Ordinances; on the east by railway line and reserve declared to be the property of the Crown under the Waste Lands Ordinances, the Nagahamula-ela, railway line and reserve declared to be the property of the Crown under the Waste Lands Ordinances; on the south by Galkadullehena alias Dehigahamulahena (railway reserve) declared to be the property of the Crown under the Waste Lands Ordinances; on the west by Dehigahamulatennekumbura claimed by Ponnambelam Nayakkar Sangili, Dehigahamulatennewatta claimed by ditto, the Nagahamula-ela, Deniyewatta sold by the Crown (T. P. 318,956), the village of Wattagama (an ela).



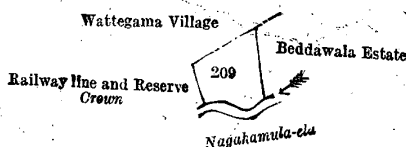
Surveyor-General's Office,  
Colombo, February 25, 1920.

Scale of 4 Chains to an Inch.

F. J. SALMON,  
for Acting Surveyor-General.

Lot.	Name of Land.	Extent, A. R. P.
209	Railway reserve (leased by the Crown)	0 0 31

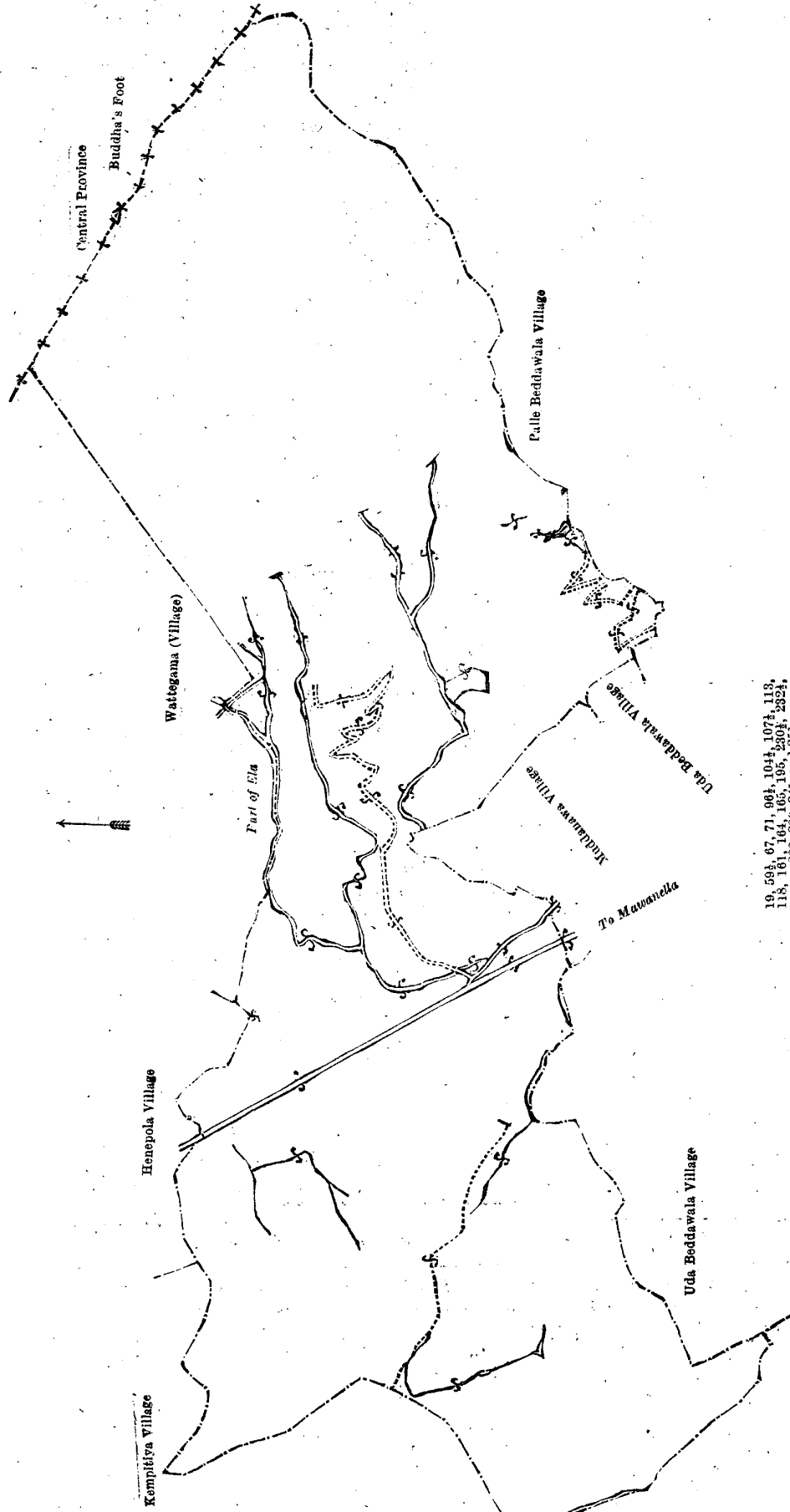
and bounded as follows: on the north by the village limit of Wattagama; on the east by Beddawala estate sold by Crown; on the south by the Nagahamula-ela; on the west by railway line and reserve declared to be the property of the Crown under the Waste Lands Ordinances.



Surveyor-General's Office,  
Colombo, February 25, 1920.

Scale of 4 Chains to an Inch.

F. J. SALMON,  
for Acting Surveyor-General.



19, 59, 67, 71, 96, 104, 107, 118,  
 118, 161, 164, 165, 195, 230, 232,  
 238, 239, 241, and 251

Surveyor-General's Office,  
 Colombo, February 25, 1920.

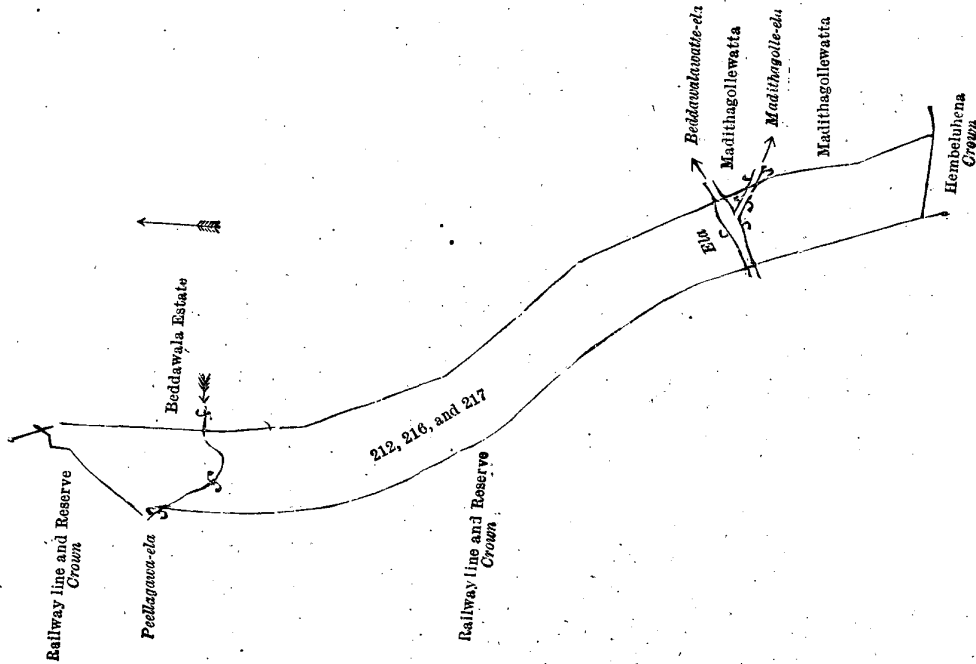
Scale of 16 Chains to an Inch.

F. J. SALMON,  
 for Acting Surveyor-General.

V.—Block survey preliminary plan 171.

Lot.	Name of Land.	Extent, A. R. P.
212	Railway reserve (leased by the Crown)	2 3 6
216	Do. ( do. )	0 0 2
217	Madittagollewatta ( do. )	0 2 35
		3 2 3

and bounded as follows: on the north by railway line and reserve declared to be the property of the Crown under the Waste Lands Ordinances; on the east by Beddawala estate sold by the Crown, the Peelagawa-ela, Beddawala estate sold by the Crown, the Beddawalawatte-ela, Madithagollewatta claimed by Timma Kankanama, the Madithagolle-ela, Madithagollewatta claimed by Timma Kankanama; on the south by Hembeluhena declared to be the property of the Crown under the Waste Lands Ordinances; on the west by railway line and reserve declared to be the property of the Crown under the Waste Lands Ordinances, the Peelagawa-ela, railway line and reserve declared to be the property of the Crown under the Waste Lands Ordinances.



Surveyor-General's Office,  
Colombo, February 25, 1920.

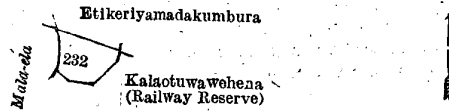
Scale of 4 Chains to an Inch.

F. J. SALMON,  
for Acting Surveyor-General.

VI.—Block survey preliminary plan 171.

Lot.	Name of Land.	Extent, A. R. P.
232	Railway reserve (leased by the Crown)	0 0 18

and bounded as follows: on the north by Etikeriyamadakumbura claimed by Sinhala Pedige Poola and others; on the east and south by Kalaotuwahena (railway reserve) declared to be the property of the Crown under the Waste Lands Ordinances; on the west by the Mala-ela.



Surveyor-General's Office,  
Colombo, February 25, 1920.

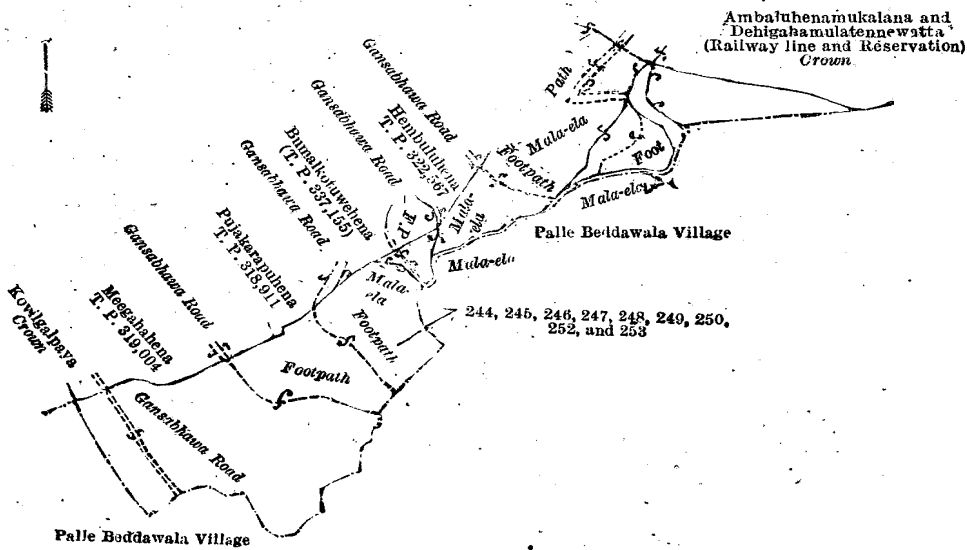
Scale of 4 Chains to an Inch.

F. J. SALMON,  
for Acting Surveyor-General.

VII.—Block survey preliminary plan 171.

Lot.	Name of Land.	Extent, A. R. P.	Lot.	Name of Land.	Extent, A. R. P.
244	Kohovilgalpaya	0 0 10	250	Hembuluhena	0 1 5
245	Yakdessahena	0 1 31	252	Imiyagehena	0 1 15
246	Galpillehena	0 2 26	253	Mala-ela	0 0 2
247	Do.	0 2 22			4 0 5
248	Pinhena	0 2 31			
249	Hembuluhena	0 3 23			

and bounded as follows: on the north by Kovilgalpaya declared to be the property of the Crown under the Waste Lands Ordinances, Meegahahena claimed by Sinhlapedigedara Mohata (T. P. 319,004), Pujakarapuhena sold by the Crown (T. P. 318,911), Bumalkotuwehena sold by the Crown (T. P. 337,155), Hembuluhena sold by the Crown (T. P. 322,567); on the east by Ambaluhenamukalana and Dehigahamulatennewatta (railway line and reservation) declared to be the property of the Crown under the Waste Lands Ordinances; on the south and west by the village limit of Palle Beddawala.



Surveyor-General's Office,  
Colombo, June 9, 1921.

Scale of 4 Chains to an Inch.

G. K. THORNHILL,  
for Surveyor-General.

Colombo, August 4, 1921.

FREDERICK LEWIS,  
Special Officer.

**Order under Section 4, Sub-section (1), of "The Waste Lands Ordinances of 1897, 1899, 1900, and 1903," declaring Lands to be Crown Property.**

In the matter of the lands commonly called or known as Ganekanda, situate in the village of Maladeniya, in Udugaha pattuwa of Hapitigam korale, in the Negombo District of the Western Province, and of "The Waste Lands Ordinances of 1897, 1899, 1900, and 1903."

WHEREAS in pursuance of section 1 of the said Ordinances it was duly declared and notified on the 17th day of January, 1919, that if no claim to the lands commonly called or known as Ganekanda, situate in the village of Maladeniya, in Udugaha pattuwa of Hapitigam korale, in the Negombo District of the Western Province, containing in extent 8 acres 1 rood and 37 perches, and shown as lots 2, 6, and 7 in preliminary plan 16,186, was made to the Assistant Government Agent, Colombo and Negombo Districts, within the period of three months from the date specified in the said notice, such lands would be declared to be the property of the Crown and dealt with on account of the Crown (*vide* Notice No. 7,082):

And whereas Marapola Swarnajothi Terunnanse of Maladeniya made claim thereto, and whereas the said claimant came to an agreement in writing dated the 6th day of June, 1921, whereby in consideration of the said claimant being declared the owner of lots 2A, 6A, and 7B in preliminary plan 16,186, he withdrew his claim to the above-mentioned lots 2, 6, and 7 of this order; I, Hubert Ernest Newnham, Assistant Government Agent, Colombo and Negombo Districts, under and by virtue of the powers vested in me in that behalf by section 4 of the said Ordinances, do hereby on this 20th day of July, 1921, order and declare, under section 4, sub-section (1), of the said Ordinances, that the said lands, as more fully described herein below, are the property of the Crown.

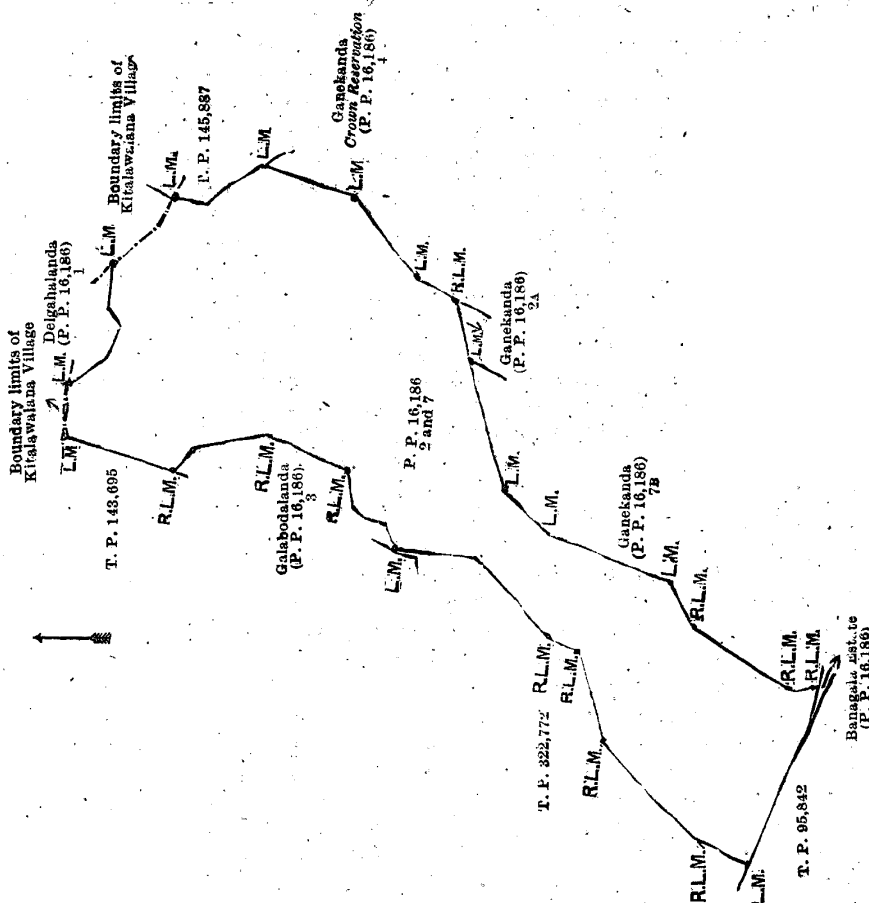
*Description of the Lands referred to.*

The following lots situated in the village of Maladeniya, in Udugaha pattuwa of Hapitigam korale, in the Negombo District of the Western Province, as described in the annexed diagrams:—

**I.—Preliminary plan 16,186.**

Lot.	Name of Land.	Extent, A. R. P.
2	Ganekanda	4 0 23
7	Do.	4 0 13
		8 0 36

and bounded as follows: on the north by boundary limits of Kitalawalana village and Delgahalanda land unclaimed by the Crown (P. P. 16,186/1); on the north-east by boundary limits of Kitalawalana village; on the east by land depicted in title plan 145,887, Ganekanda Crown reservation (P. P. 16,186/4), Ganekanda land declared to be private under the Waste Lands Ordinances (P. P. 16,186/2A), and Ganekanda land declared to be private under the Waste Lands Ordinances (P. P. 16,186/7B); on the south by Banagala estate land unclaimed by the Crown (P. P. 1,6186/9) and land depicted in title plan 95,842; and on the west by land depicted in title plan 322,772, Galabodalanda land unclaimed by the Crown (P. P. 16,186/3), and land depicted in title plan 143,695.



Surveyor-General's Office,  
Colombo, December 8, 1919.

Scale of 4 Chains to an Inch.

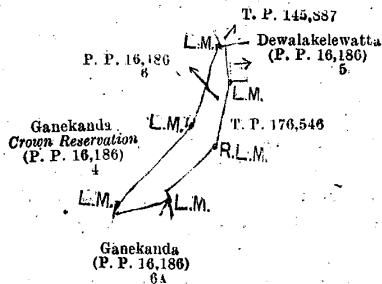
G. K. THORNHILL,  
for Surveyor-General.

II.—Preliminary plan 16,186.

Lot.	Name of Land.	Extent, A. R. P.
6	Ganekanda	0 1 1

Extent, A. R. P.  
0 1 1

and bounded as follows: on the north by land depicted in title plan 145,887; on the east by Dewalakelewatta land unclaimed by the Crown (P. P. 16,186/5) and land depicted in title plan 176,546; on the south by Ganekanda land declared to be private under the Waste Lands Ordinances (P. P. 16,186/6A); and on the west by Ganekanda Crown reservation (P. P. 16,186/4).



Surveyor-General's Office,  
Colombo, December 8, 1919.

Scale of 4 Chains to an Inch.

G. K. THORNHILL,  
for Surveyor-General.

July 20, 1921. H. E. NEWNHAM,  
Assistant Government Agent.

**Order under Section 4, Sub-section (1), of "The Waste Lands Ordinances of 1897, 1899, 1900, and 1903," admitting Lands to be Private Property.**

In the matter of the lands commonly called or known as Ganekanda, situate in the village of Maladeniya, in the Udugaha pattuwa of Hapitigam korale, in the Negombo District of the Western Province, and of "The Waste Lands Ordinances of 1897, 1899, 1900, and 1903."

WHEREAS in pursuance of section 1 of the said Ordinances it was duly notified on the 17th day of January, 1919, that if no claim to the lands commonly called or known as Ganekanda, situated in the village of Maladeniya, in the Udugaha pattuwa of Hapitigam korale, in the Negombo District of the Western Province, containing in extent 3 acres 1 rood and 14 perches, and shown as lots 2A, 6A, 7B in preliminary plan 16,186, was made to the Assistant Government Agent, Colombo and Negombo Districts, within the period of three months from the date specified in the said notice, such lands would be declared the property of the Crown and dealt with on account of the Crown (*vide* Notice No. 7,082):

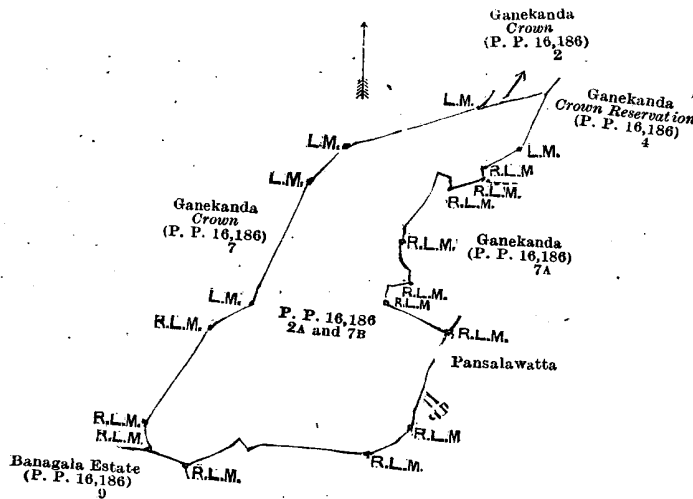
And whereas Marapola Swarnajothi Terunnanse of Maladeniya made claim thereto, and Mr. Guy Stanley Wodeman, the Assistant Government Agent of the Colombo and Negombo Districts, made due inquiry into such claim; I, with the consent of His Excellency the Governor, do hereby, in pursuance of the agreement dated the 6th day of June, 1921, admit the claim of the said claimant to lots 2A, 6A, and 7B in preliminary plan 16,186, as more fully described herein below, under section 4, sub-section (1), of the said Ordinances:—

*Description of the Lands referred to.*

The following lots situated in the village of Maladeniya, in the Udugaha pattuwa of Hapitigam korale, in the Negombo District of the Western Province, as described in the annexed diagrams:—

I.—Preliminary plan 16,186.		Extent, A. R. P.
Lot.	Name of Land.	
2A	Ganekanda	0 0 27
7B	Do.	3 0 7
		3 0 34

and bounded as follows: on the north by Ganekanda claimed by the Crown (P. P. 16186/2); on the east by Ganekanda, Crown reservation (P. P. 16,186/4), Ganekanda claimed by M. Swarnajothi Unnanse (P. P. 16,186/7A), and Pansalawatta claimed by M. Swarnajothi, Buddhist Priest; on the south by Pansalawatta claimed by M. Swarnajothi, Buddhist Priest, and Banagala estate land unclaimed by the Crown (P. P. 16,186/9); on the west and north-west by Ganekanda claimed by the Crown (P. P. 16,186/7).



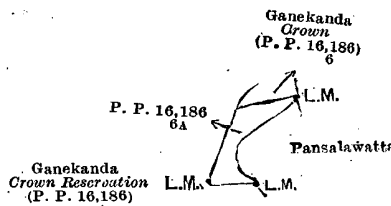
Surveyor-General's Office,  
Colombo, December 8, 1919.

Scale of 4 Chains to an Inch.

G. K. THORNHILL,  
for Surveyor-General.

II.—Preliminary plan 16,186		Extent, A. R. P.
Lot.	Name of Land.	
6A	Ganekanda	0 0 20

and bounded as follows: on the north by Ganekanda claimed by the Crown (P. P. 16,186/6); on the east by Pansalawatta claimed by M. Swarnajothi Unnanse; and on the south and west by Ganekanda, Crown reservation (P. P. 16,186/4).



Surveyor-General's Office,  
Colombo, December 8, 1919.

Scale of 4 Chains to an Inch.

G. K. THORNHILL,  
for Surveyor-General.

July 12, 1921. H. E. NEWNHAM,  
Assistant Government Agent.

**Order under Section 4, Sub-section (1), of "The Waste Lands Ordinances of 1897, 1899, 1900, and 1903," admitting Land to be Private Property.**

In the matter of the land commonly called or known as Kahatagahahena *alias* Thorapalawehena, situate in the village of Bopetta, in the Palle pattu in the Kuruwiti korale of the Ratnapura District, in the Province of Sabaragamuwa, and of "The Waste Lands Ordinances of 1897, 1899, 1900, and 1903."

WHEREAS in pursuance of section 1 of the said Ordinances it was duly notified on the 17th day of May, 1918, that if no claim to the land commonly called or known as Kahatagahahena *alias* Thorapalawehena, situate in the village of Bopetta, in the Palle pattu of Kuruwiti korale of the Ratnapura District, in the Province of Sabaragamuwa, containing in extent 1 acre 2 roods and 16 perches, and shown as lot 5 in preliminary plan 2,736 as described in the annexed diagram, was made to the Government Agent of the Province of Sabaragamuwa, within the period of three months from the date specified in such notice, such land would be declared the property of Crown and dealt with on account of the Crown (*vide* Notice No. 6,870):



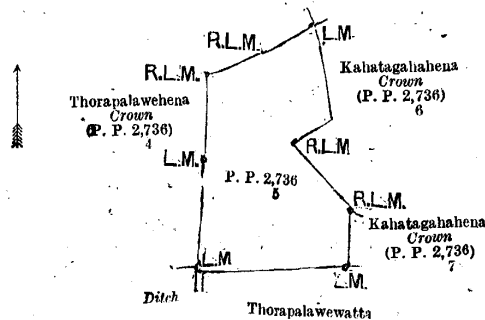
And whereas (1) Hapudorage Punchi Appu and (2) Malankandalaye Babanisa, both of Bopetta, made claim thereto, and Baxandall Constantine, Government Agent of the Province of Sabaragamuwa, made due inquiry into such claim; I, George Frederick Reginald Browning, Government Agent, of the Province of Sabaragamuwa, with the consent of His Excellency the Governor, do hereby, in pursuance of the agreement dated the 29th day of October, 1918, admit the claim of the said claimants to the said land, as more fully described herein below, under section 4, sub-section (1), of the said Ordinances.

*Description of the Land referred to.*

The following lot situate in the village of Bopetta, in the Palle pattu of Kuruwiti korale in the Ratnapura District, of the Province of Sabaragamuwa, as described in the annexed diagram :—

Lot.	Name of Land.	Extent, A. R. P.
5	Kahatagahahena <i>alias</i> Thorapalawehena	1 2 16

and bounded as follows : on the north by Thorapalawehena to be declared the property of the Crown under the Waste Lands Ordinance (T. P. 2,736/4); on the east by Kahatagahahena (P. P. 2,736/6), Kahatagahahena to be declared the property of the Crown under the Waste Lands Ordinances (P. P. 2,736/7); on the south by Thorapalawewatta claimed by K. Lama Etana; on the west by Thorapalawehena to be declared the property of the Crown under the Waste Lands Ordinances (P. P. 2,736/4).



Surveyor-General's Office,  
Colombo, August 18, 1919.

Scale of 4 Chains to an Inch.

H. O. CLARK,  
for Surveyor-General.

June 15, 1921.

G. F. R. BROWNING,  
Government Agent.

**Order under Section 4, Sub-section (1), of "The Waste Lands Ordinances of 1897, 1899, 1900, and 1903," admitting Land to be Private Property.**

In the matter of the land commonly called or known as Aliyamalahena, situate in the village of Bopetta, in the Palle pattu in the Kuruwiti korale of the Ratnapura District, in the Province of Sabaragamuwa, and of "The Waste Lands Ordinances of 1897, 1899, 1900, and 1903."

WHEREAS in pursuance of section 1 of the said Ordinances it was duly notified on the 17th day of May, 1918, that if no claim to the land commonly called or known as Aliyamalahena, situate in the village of Bopetta, in the Palle pattu of Kuruwiti korale of the Ratnapura District, in the Province of Sabaragamuwa, containing in extent 1 acre 2 roods and 21 perches, and shown as lot 2 in preliminary plan 2,736 as described in the annexed diagram, was made to the Government Agent, of the Province of Sabaragamuwa, within the period of three months from the date specified in such notice, such land would be declared the property of Crown and dealt with on account of the Crown (*vide* Notice No. 6,870):

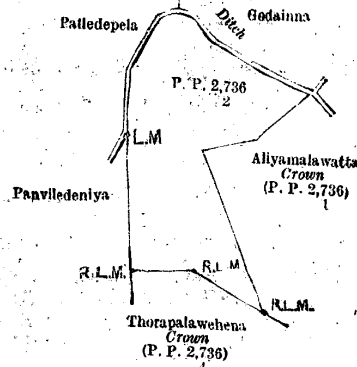
And whereas Yaddhegamage Malhamy made claim thereto, and Baxandall Constantine, Government Agent of the Province of Sabaragamuwa, made due inquiry into such claim; I, George Frederick Reginald Browning, Government Agent, of the Province of Sabaragamuwa, with the consent of His Excellency the Governor, do hereby, in pursuance of the agreement dated the 29th day of October, 1918, admit the claim of the said claimant to the said land, as more fully described herein below, under section 4, sub-section (1), of the said Ordinances.

*Description of the Land referred to.*

The following lot situate in the village of Bopetta, in the Palle pattu of Kuruwiti korale in the Ratnapura District, of the Province of Sabaragamuwa, as described in the annexed diagram :—

Lot.	Name of Land.	Extent, A. R. P.
2	Aliyamalahena	1 2 21

and bounded as follows : on the north by Palledepela claimed by Y. Malhamy and others, Godainna claimed by Ekneligoda Kumarihamy; on the east by Aliyamalawatta (P. P. 2,736/1); on the south by Thorapalawehena to be declared the property of the Crown under the Waste Lands Ordinances (P. P. 2,736/4); on the west by Panwiledeniya claimed by Y. Malhamy and others, Palledepela claimed by Y. Malhamy and others.



Surveyor-General's Office,  
Colombo, August 18, 1919.

Scale of 4 Chains to an Inch.

H. O. CLARK,  
for Surveyor-General.

June 15, 1921.

G. F. R. BROWNING,  
Government Agent.

**Order under Section 4, Sub-section (1), of "The Waste Lands Ordinances of 1897, 1899, 1900, and 1903."**

In the matter of the land commonly called or known as Aliyamalahena, situate in the village of Bopetta, in Palle pattu of Kuruwiti korale in the Ratnapura District, of the Province of Sabaragamuwa, and of "The Waste Lands Ordinances of 1897, 1899, 1900, and 1903."

WHEREAS in pursuance of section 1 of the said Ordinances it was duly declared and notified on the 17th day of May, 1918, that if no claim to the land commonly called or known as Aliyamalahena, situate in the village of Bopetta, in Palle pattu of Kuruwiti korale in the Ratnapura District, of the Province of Sabaragamuwa, containing in extent 1 acre and 9 perches, and shown as lot 3 in preliminary plan 2,736 and in the annexed diagram, was made to the Government Agent of the Province of Sabaragamuwa, within the period of three months from the date specified in the said notice, such land would be declared the property of the Crown and dealt with on account of the Crown (*vide* Notice No. 6,870):

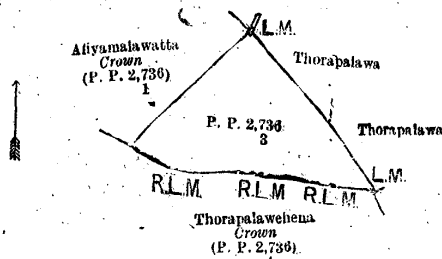
And whereas Yaddhegamage Malhamy of Bopetta for himself and on behalf of Yaddhegamage Wijehamy, ditto Menikhamy, and ditto Podisinno, all of Bopetta, made claim thereto, and Baxandall Constantine, Government Agent, of the Province of Sabaragamuwa, made due inquiry into such claim; and whereas the said claimant and the said Baxandall Constantine, with the consent of His Excellency the Governor, came to an agreement in writing dated the 29th day of October, 1918, concerning the said land, under section 4, sub-section (1), of the said Ordinances, whereby it was agreed that the said claimants should be declared the purchasers of the said land upon payment, on or before the 31st day of March, 1919, to the Government Agent of the Province of Sabaragamuwa, of a sum of Rupees Seventeen and Cents Forty-four (Rs. 17.44) as the purchase amount of the said land; and whereas the said amount has been duly paid, the said claimants are hereby, in pursuance of the agreement afore-mentioned, declared the purchasers of the said land, as more fully described herein below.

*Description of the Land referred to.*

The following lot situate in the village of Bopetta, in Palle pattu of Kuruwiti korale in the Ratnapura District, of the Province of Sabaragamuwa, as described in the annexed diagram:—

Lot.	Name of Land.	Preliminary plan 2,736.	Extent, A. R. P.
3	Aliyamalahena		1 0 9

and bounded as follows: on the north by Aliyamalawatta (P. P. 2,736/1), Thorapalawa claimed by Ekneligoda Kumarihamy; on the east by Thorapalawa claimed by Ekneligoda Kumarihamy; on the south by Thorapalawehena to be declared the property of the Crown under the Waste Lands Ordinances (P. P. 2,736/4); on the west by Aliyamalawatta (P. P. 2,736/1).



Surveyor-General's Office,  
Colombo, August 18, 1919.

Scale of 4 Chains to an Inch.

H. O. CLARK,  
for Surveyor-General.

June 15, 1921.

G. F. R. BROWNING,  
Government Agent.

## PRELIMINARY NOTICES.

## Ratnapura Notice No. 7,955.

## Notice under "The Waste Lands Ordinances of 1897, 1899, 1900, and 1903."

TAKE notice that unless within three months from September 23, 1921, the persons, if any, who claim any interest in the lands hereinafter mentioned or in any one or more of such lands or to some interest therein make claim in person or in writing to the said lands or any of them or to some interest therein to M. T. Archibald, Esq., Special Officer appointed under section 28 of "The Waste Lands Ordinances of 1897, 1899, 1900, and 1903," at his office at Colombo:

Such Special Officer, in pursuance of the powers vested in him by the said Ordinances, will declare by writing under his hand that the said lands, or such of them as to which no claim has been made, are the property of the Crown.

M. T. ARCHIBALD,  
Special Officer.

NOTE.—A claim to a right of way over the said lands or any of them is a claim to an interest in the land or lands.

## Description of the Lands referred to.

The following lots situated in the village of Opanake, in the Helapalle pattu of the Meda korale of the Ratnapura District, in the Province of Sabaragamuwa, as described in the annexed diagram:—

## Block survey preliminary plan 201.

Lot.	Name of Land.	Extent, A. R. P.	Lot.	Name of Land.	Extent, A. R. P.
14	Dodanghamukalana, Katukitulmandiyemukalana, Niyankatukandemukalana, Niyandagalemukalana, Tittawelketiyemukalana, and Waraketiyemukalana ..	1,240 3 27	64	Galpothearawa ..	0 1 12
15	Hal-dola (stream) ..	1 2 12	65	Channel ..	0 0 21
16	Haldolemukalana ..	0 2 8	66	Stream ..	0 0 7
17	Delgahayatamandiya and Bogahakanattihena, Kehelkoratuwehena, Keenagaha-araweatura, Bogaharawahena, Galarawegoda, and Godamaditihena ..	27 3 27	67	Channel ..	0 0 39
19	Heen-dola (stream) ..	4 2 4	76	Do. ..	0 0 30
20	Heendoleatura ..	0 3 26	77	Hindapathdeniyehena ..	1 2 21
21	Katukitulmandiya ..	1 1 23	78	Galabendiwattehena ..	2 0 22
22	Mala-dola (stream) ..	0 0 14	81	Channel ..	0 0 16
23	Bogahayatathena, Himbiliyaketiya, Nanawalamandiyehena, Puhulwattehena, and Tanakoratuwehena ..	70 1 8	82	Ellearambehena and Nanawalamandiyewattehena ..	3 2 29
24	Batakeliyedola (stream) ..	0 2 28	85	Nanawalamandiyehena ..	0 1 34
25	Polayalhena, Arambehena, and Kongahahena ..	12 1 34	87	Stream ..	0 0 7
26	Stream ..	0 1 21	88	Channel ..	0 1 30
27	Polayalhena and Talawehena ..	16 1 19	89	Do. ..	0 0 4
29	Malmi-ela (stream) ..	14 1 13	93	Footpath ..	0 0 7
30	Gallene-alamukalana ..	0 2 34	96	Do. ..	0 0 13
31	Peligeayegodahena, Kalahagahayatathena, Tippolehenyaya, Kendaketiyehena, Talagahahena, Gallenahena, and Kekunakapallehena ..	62 0 3	97	Do. ..	0 0 2
32	Kekunagaha-dola (stream) ..	2 2 33	104	Lindagawahena, Liyanagewatta, and Dunukaragehena ..	11 1 31
33	Balagahahena, Waraketiyehena, Mahatenna, Batalawattehena, and Pambaketiyehena ..	50 3 13	108	Heen-ela (stream) ..	3 0 2
35	Pinnaketiya ..	4 0 26	109	Wewahena, Kotalagalahena, and Hindapatdeniyehena ..	20 3 6
36	Niyandagalamukalana (reservation for trig. station) ..	0 1 10	113	Gangamedagodella ..	0 1 1
37	Kalukithulketiyehena ..	2 2 4	114	Wickramayakumturuelahena ..	0 2 36
38	Harastalawehena ..	0 2 18	115	Footpath ..	0 0 10
39	Parts of Tittawalketiye-dola and Godamaditta-dola (streams) ..	0 2 25	116	Gangamedagodellehena ..	0 0 26
40	Katukendaketiyemukalana, Midellaketiyemukalana, and Waraketiyemukalana ..	53 0 14	117	Dugodella ..	0 0 20
41	Neketimukalana and Kekunadolemukalana ..	22 1 16	121	Channel ..	0 1 11
42	Katupilaketiya ..	0 2 2	124	Do. ..	0 1 11
44	Wella (channel) ..	0 0 12	128	Do. ..	0 0 2
49	Karawitillemukalanaturu alias Hangamuwehenemukalana ..	10 0 27	130	Footpath ..	0 0 4
50	Katukendearawegoda ..	0 2 22	131	Uralindaliyadde-ela (stream) ..	0 1 39
51	Channel ..	0 0 12	132	Footpath ..	0 0 21
54	Do. ..	0 0 11	135	Gansabhawapath ..	1 2 4
57	Kiule-ela (stream) ..	0 0 33	136	Badalgewattehena, Durutuhena, Kalugamayakumturalahena, and Maragasmandiya ..	33 1 26
59	Channel ..	0 0 14	137	Kotagalamukalana ..	20 2 24
60	Keenagaha-arawehena ..	2 3 6	138	Kotalagahena ..	0 3 23
63	Part of Mahawella (channel) ..	0 0 27	139	Kotagalamukalana ..	5 3 33
			140	Ambagahawattehena ..	0 1 37
			142	Channel ..	0 0 4
			145	Footpath ..	0 0 1
			146	Palliyewattehena ..	1 0 22
			147	Wellehena ..	0 3 20
			148	Footpath ..	0 0 7
			149	Agalakepuwattehena and Alutgamayawattehena ..	2 3 2
			150	Oyadekatamedahena ..	4 1 19
			155	Channel ..	0 0 4
			160	Liyanagelandehena ..	1 2 29
			162	Pallayawattehena ..	0 0 14
			163	Footpath ..	0 0 2
			164	Uralindahena and Bomaluwehena ..	2 1 8
			166	Uralindaliyadde ..	0 2 23
			167	Dolagawamandiya alias Kosgaskoratuwa ..	0 2 4
			168	Channel ..	0 0 17

Lot.	Name of Land.	Extent, A. R. P.	Lot.	Name of Land.	Extent, A. R. P.
169	Konearawegoda	1 3 12	351	Channel	0 0 6
171	Channel	0 0 2	359	Footpath	0 0 3
173	Egodakammalwattehehena	1 0 1	369	Diulkaragewatta	0 1 34
175	Stream	0 0 3	370	Indimandiyehena, Horanekarayagehena, and Indipandurehena	6 0 25
176	Dolagawamandiya	0 0 35	371	Alutgedarawattehehena	2 0 18
182½	Channel	0 0 2	373	Wahumpurayagekoratuwa, Maragahahena, Samayanpolehena, Godaporagahalandehena, Wahumpurayagewattekoratuweudadarandehena, and Mahabandarawattehehena	23 1 2
185	Gederakumburedarandahena and Meda-arawegodahena	12 0 22	375	Channel	0 0 4
189	Liyanagelandehena	1 2 16	376	Do. (part of)	0 0 1
196	Moragaha-ela (stream)	0 1 31	378	Pitawella (channel)	0 0 8
197	Channel	0 0 2	379	Do. (d.) (part of)	0 0 3
200	Do.	0 0 9	381	Part of Midelle-dola (stream)	0 0 31
202	Mawideniyehena	5 2 13	385	Wahumpurayagekoratuwa	0 0 33
203	Mawideniya	0 1 25	386	Footpath	0 0 19
205	Batalahena, Tennehena, and Darandehena	13 1 18	388	Scholawatta	1 2 33
207	Maha-arambe-dola (stream)	0 0 35	391	Stream	0 1 13
208	Ambagahahena	5 1 24	396	Berupitimukalana	0 2 12
212	Tiriwanaketiyehehena	6 1 8	397	Footpath	0 0 14
213	Footpath	0 0 13	403	Channel	0 0 25
214	Pussellawehena, Arawewatta, Burutaketiyehehepaula, Tiriwanaketiyehehena, and Kongahahena	14 2 11	407	Kendamandiyepaulahena, Galkanugodella, Scholawattehehena, Jawagewatta, and Galkanugodellehehena	21 1 35
216	Gansabhawa path	0 2 3	411	Main road from Ratnapura to Balahgoda	6 0 37
217	Puhuarambe-dola (stream)	0 2 4	413	Channel	0 0 15
218	Channel	0 0 8	415	Kotugodellehehena	5 3 33
227	Do.	0 0 11	418	Edandagahawatta	0 2 4
228	Kirimadupola	0 1 20	424	Channel	0 0 11
229	Welhiriyehena and Unapanduragawamandiyehena	2 3 0	425	Jawagewattehehena	0 0 26
231	Channel	0 0 22	428	Ambagahatennegodahena, Rabbadaya-kumburegodahena, Dodangahahena, and Nagahagodawattehehena	6 3 9
232	Galinnewattahena	1 1 13	431	Ambagahatennegodahena	0 1 16
233	Kalubokkehena	0 3 36	433	Hiragemukalana	8 0 28
235	Stream	0 0 9	436	Road	0 0 18
236	Do.	0 0 6	439	Pahala-arawa alias Badahelagedeniya	0 3 18
237	Berupitimukalana	151 1 4	441	Migahahena and Ambagahatennegodahena	6 3 29
238	Ginigal-dola (stream)	0 1 8	446	Footpath	0 0 4
239	Berupitimukalana	2 0 37	457	Wey-ganga (stream)	13 3 2
240	Part of Kaputiriyamehene-ela (stream)	0 0 11	469	Dodangaswattegodahena	2 0 38
241	Part of Midelle-dola (stream)	0 3 24	472	Channel	0 0 5
242	Stream	0 1 6	473	Part of Wey-ganga	1 3 35
247	Atura	0 2 2	474	Talagaswatteowita	1 1 16
248	Channel	0 0 13	475	Talagaswatteuduhakella, Gangamedagodelleaswanata, Toraketiye-godahena, and Tanipolgaswattegodahena	13 3 37
251	Andiarawegodahena, Tanayamgodella, Wataliyaddhehena, and Pettaragawahena	6 1 14	476	Liyaninikelemukalana	105 0 37
252	Channel	0 0 39	477	Kaluwahumpuragehena	0 2 29
257	Do.	0 0 16	479	Galgodepaulaowita	1 2 22
264	Arawehena	1 1 1	483	Footpath	0 0 3
270	Polgaha-dola (stream)	2 0 35	492	Midelle-ela (stream)	0 0 18
271	Gulana and Mahapillehena	9 0 24	495	Gansabhawa path	0 1 34
272	Footpath	0 0 10	498	Godellemukalana	4 3 26
273	Eraporuwewattehehena	10 1 8	498½	Part of Midelle-dola (stream)	0 0 16
274	Parts of Minimaru-ela and Bubuledola (streams)	0 1 15	501	Part of Wey-ganga (stream)	3 1 8
277	Footpath	0 0 30	502	Udahadikwattehehena	1 0 28
280	Hettigewatte-ela (stream)	0 1 13	504	Udatenneowita	5 3 14
281	Pinarawegoda	0 0 27	505	Do.	0 1 39
290	Channel	0 0 11	507	Puhulwatteowita	1 2 24
301	Do.	0 0 6	508	Puhulwattegodahena and Pattiya-wattehehena	7 0 14
308	Footpath	0 0 2	509	Mugunegodellemukalana	3 3 6
311	Channel	0 0 10	516	Footpath	0 0 10
316	Gansabhawa path	0 2 13	519	Amuhena and Ellehena	4 2 17
317	Channel	0 1 12	520	Liyaninikelemukalana (reservation for trig. station)	0 3 28
319	Do.	0 0 13	521	Gangamedagodelleowita	3 0 3
320	Maraketiyehehena and Mahagalahena	8 0 20	523	Thoraketiye-ela (stream)	0 3 14
325	Maraketiyehehena, Godakumburehena, and Werawehena	34 2 27	527	Gansabhawa path	0 3 28
327	Werawehena	0 0 24	532	Dodangahawalaowita	1 0 37
330	Do.	0 1 39	533	Dodangahawehehena	0 0 31
331	Channel	0 0 24	534	Owitagodahenamukalana	0 2 0
332	Footpath	0 0 2	535	Demodarahena	0 0 11
333	Dimbulagawamandiya	0 1 20	537	Part of Arambe-ela (stream)	0 2 7
334	Asweddumegoda	1 1 6	538	Omarehena	0 2 17
335	Channel	0 0 8	539	Channel	0 2 2
336	Asweddumegoda	0 0 11			
344	Maraketiya	1 1 36			
345	Ela	0 0 16			
346	Maraketiya	0 1 15			
347	Egoda-arawahena	2 1 4			
348	Channel	0 0 7			
349	Egoda-arawegoda	0 1 13			

Lot.	Name of Land.	Extent, A. R. P.	Lot.	Name of Land.	Extent, A. R. P.
540	Pitakoratuwepaulahena, Bogahahena, Katukendeketiye-hena, and Madawalahena	15 0 1	684	Danketittenhenyaya	0 1 32
541	Owitagodahenemukalana	1 2 15	685	Pitawella (channel)	0 0 6
548	Elamullageowita, Madawalakoratuwa, and Migahakoratuwa	1 0 37	687	Wallaketimukalana	3 0 12
552	Arawe-ela (stream)	0 1 21	688	Footpath	0 0 11
554	Halpandeniye-hena <i>alias</i> Badahelagahena	0 3 24	689	Netulehene-dola (stream)	0 0 11
558	Kotugewattetenemukalana	0 2 0	690	Kaballagalamukalana <i>alias</i> Wallaketimukalana	0 0 21
559	Kotugewattemukalana	1 0 12	691	Footpath	0 0 5
562	Arawegodahena, Makanduragewattahena, and Nidanwalehena	13 1 33	692	Netuhemukalana	0 2 0
563	Alawathupita-dola (part of stream)	0 0 7	693	Hapugahahene-dola (stream)	0 0 25
565	Nidanwalehena and Egodahawattahena	1 0 20	694	Radaliyaddeowita	0 2 27
568	Nidanwale-ela (stream)	0 2 6	695	Footpath	0 0 8
573	Kalukovila-arambe-ela (stream)	0 1 4	696	Radaliyaddehena	1 0 39
576	Part of Kalukovila-arambe-ela (do.)	0 0 6	697	Do.	0 0 19
578	Part of Waduwaladeniye-ela (do.)	0 0 8	698	Gorakagaha-arawe-ela (stream)	0 2 0
579	Ganwasamegodahena	1 3 26	700	Footpath	0 0 23
583	Ketawalehena	0 1 6	702	Dunugannawa <i>alias</i> Dewaraddirikumburegodahena	1 0 16
584	Part of Alawatupitamaha-dola (stream)	0 0 19	703	Footpath	0 0 1
590	Part of Thorapettaraya-ela (stream)	0 0 27	706	Illuktennehena	5 0 16
592	Part of Katugaswattarawa (do.)	0 0 9	707	Paragahamukalana <i>alias</i> Hapugahatenemukalana	50 1 38
596	Nainne-ela (stream)	1 2 6	708	Peelle-ela (stream)	0 0 24
598	Part of Nainne-ela (stream)	0 3 2	709	Madawalattennehena	0 2 31
599	Othaketiye-hena	1 0 14	712	Mahawattahena	0 2 29
601	Footpath	0 0 12	714	Heenmahahena	0 3 13
609	Kotugodelleowita	1 3 10	716	Koratuwehena	0 1 22
617	Nagahattennehena	1 2 34	718	Kekuna-ela-dola (stream)	0 3 13
621	Footpath	0 0 8	723	Epitawattahena and Patambagahawattahena	13 0 35
624	Part of Nainne-ela (stream)	3 2 37	724	Japahapanguwegodamukalana	2 3 3
624½	Nainne-ela (stream)	0 1 3	725	Part of Japahapanguwe-dola (stream)	0 0 12
627	Channel	0 2 26	728	Epitawattemukalana	1 1 24
629	Footpath	0 0 16	729	Epitawattewewa (tank)	0 1 29
632	Gulane-hena <i>alias</i> Batahena	0 3 27	730	Keenagahayatamandiya and Kahatagahahena	8 0 37
633	Asweddumegodahena and Batahena	4 3 23	731	Footpath	0 0 11
639	Part of Uda-arawe-dola (stream)	0 1 3	736	Dolaihalahena	10 0 2
640	Gulane-hena	0 1 21	739	Hapugahahena	0 1 22
641	Mala-dola (stream)	0 0 3	740	Hapugahahenepaulahena	3 1 39
642	Migasdeniyemukalana <i>alias</i> Yakahalamandiyemukalana <i>alias</i> Udawelamukalana	14 3 39	741	Wallaketimukalana	12 1 39
643	Udawelamukalana	1 3 5	742	Hapugahahena	7 3 22
644	Halpearawepawuladuwa	1 1 38	743	Puswelketiye-hena	2 2 10
645	Hindakaraldeniye-ela (stream)	0 1 22	744	Wallaketimukalana	1 0 21
647	Island	0 1 35	745	Polwattearawegodahena	1 0 6
648	Godaporagastennemukalana	0 1 18	746	Polwattearawewatta	0 0 34
649	Do.	4 2 24	747	Polwattearawehena	0 1 28
650	Footpath	0 0 11	749	Pahalawattahena and Kattadiyalagahena	4 0 12
651	Kumburegodellehena	0 2 33	751	Ambagahakumbureaswanata	0 2 14
652	Udawellemukalana	0 1 16	752	Ambagahakumbure-dola (stream)	0 2 19
653	Halpearawekanatta	0 2 30	754	Keenagahahena	0 2 28
655	Do.	1 1 17	755	Ambagahakumbureaswanata	0 0 12
656	Do.	2 1 25	756	Wallaketimukalana	0 0 33
657	Illuktennewatte-dola (part of stream)	0 0 17	757	Channel	0 0 10
659	Kekuna-ela-dola (do.)	0 1 25	758	Wallaketimukalana	16 3 14
661	Ambagahattennehena	0 2 19	760	Channel	0 0 8
663	Footpath	0 0 5	763	Galkada-ara (stream)	0 2 10
665	Kekuna-ela-dola <i>alias</i> Paraketiye-mukalana	0 1 25	765	Stream	0 0 3
666	Do.	46 1 24	767	Wallaketimukalana	1 0 19
669	Illukkumburehena	0 3 9	768	Amuhena	0 3 23
670	Illuktennewatte-dola (stream)	0 0 6	769	Footpath	0 0 24
671	Channel	0 0 3	770	Wallaketimukalana	1 3 14
672	Tennapitahena, Kongahahena, and Hindakaraldeniye-hena	20 0 9	775	Do.	1 2 24
673	Uda-arawe-dola (stream)	0 0 7	779	Dunumadalagahawatta	0 0 34
674	Hindakaraldeniya	0 1 1	782	Wallaketimukalana	2 1 24
675	Godaporagastennemukalana	15 3 32	783	Footpath	0 0 5
676	Hewadeniyedola and Polwattearawe-dola (stream)	1 3 11	784	Wallaketimukalana	1 3 36
677	Footpath	0 0 1	785	Footpath	0 0 9
678	Kebellagalamukalana	44 1 12	786	Wallaketimukalana	0 3 38
679	Tennapitahena and Dekandehena	12 0 33	787	Part of Urumulle-dola (stream)	0 1 12
680	Danketennemukalana	1 2 30	789	Channel	0 0 8
681	Dekandehene-dola (stream)	0 0 37	790	Mahailukehena	11 1 33
682	Danketittenhenyaya	7 2 14	791	Wallaketimukalana	1 3 25
683	Wallaketimukalana	26 2 19	794	Do.	11 1 9
			1A	Railway station site	0 0 32
			1B	Do.	0 0 3
			497A	Godellemukalana	0 0 4
			778	Galkadehena	3 2 5

2,780 1 28

C4

and bounded as follows: on the north by the village limit of Hunuwala, the boundary of the Helauda pattu, the village limit of Massenna; on the east by the village limit of Madola, the village limit of Madola (an ela), the village limit of Madola (part of Minumaru-ela, part of Wey-ganga, part of Arambe-oya), the village limit of Panana, the village limit of Panana (part of Alawatupita-dola, part of Alawatupitamaha-dola), the village limit of Akarella, the village limit of Akarella (part of Thorapharaya-ela, part of Waduwaldeniye-ela, part of Katukovila-arambe-ela), the village limit of Akarella, the village limit of Akarella (part of Kotugaswatta-ara, Nainne-ela), the village limit of Hattella, the village limit of Hattella (part of Mumulle-dola), the village limit of Hattella; on the south by the village limit of Hattella; on the west by the village limit of Hunuwala South, the village limit of Hunuwala South (part of Japahupanguwa-dola) the village limit of Hunuwala South, the village limit of Hunuwala South (part of Kekunaella-dola, part of Illuktanawatte-dola) the village limit of Hunuwala South, the village limit of Hunuwala South (part of Uda-arawe-dola, part of Nainne-ela, part of Wey-ganga), the village limit of Hunuwala North (block survey preliminary plan 200), (part of Midella-dola, part of Kaputiriyane-hena-ela), the village limit of Hunuwala North (block survey preliminary plan 200), (part of Mahawella), the village limit of Hunuwala North (block survey preliminary plan 200A).

NOTE.—The following lots lying within the above-mentioned boundaries are excluded from this notice, and their aggregate acreage of 568 acres 2 roods and 30 perches is not included in the acreage of 2,780 acres 1 rood and 28 perches given above:—

Block survey preliminary plan 201.									
Lot.	Name of Land.	Extent, A. R. P.	Lot.	Name of Land.	Extent, A. R. P.				
H 1	Railway station site	7 3 24	F 134	Kalugamayagekumbura and Wewa-	1 1 6				
H 2	Do.	2 3 33		kumbura	0 1 21				
18	Polgaswatta	0 0 13	G 141	Nitamularawedeniya	1 0 4				
28	Gallenewatta	2 1 16	G 143	Nitamularawa	1 2 9				
D 34	Galgodewatta	0 2 29	G 144	Kandekamalagewatta and Ban-	0 1 4				
D 43	Maha-aramba	0 2 15		darawatta	10 0 28				
D 45	Arambehewatta	0 1 30	G 151	Pedige-arawa	0 1 18				
D 46	Do.	0 0 39	G 152	Millagahawatakella, Aswedduma,	0 1 25				
E 47	Unapandurawatta	0 2 29		Pedigeyekumbura, and Ran-	0 3 14				
C 52	Katukende-arawa and Karawitiye-	3 3 7	G 153	arawa	0 2 3				
	kumbura	0 0 28		Mattralagewatta and Ranarawe-	0 1 18				
C 53	Karawitikumburegoda	0 1 1	G 154	godawatta	1 0 25				
C 55	Keenagahawatta	0 1 9	G 156	Mattralagewatta	0 3 14				
C 56	Do.	0 3 25	G 157	Pedigeyebadawetiya	0 2 3				
C 58	Do.	0 2 30	G 158	Gangamedagodella	0 1 18				
A 61	Dombagaha-arawadeniya	0 1 35	G 159	Hompalewatta	0 1 13				
A 62	Sepalage-arawa	0 1 3	G 160	Pallayawatta	0 2 30				
A 67	Ihalagedarawatthena	0 3 0	G 161	Agalakepuwatta	1 3 6				
A 68	Galpote-arawa	1 3 2	G 170	Konearawepahalakella	0 2 12				
A 69	Dimbulgaha-arawa	0 1 11	G 172	Egodakammalawatta	0 1 5				
A 70	Dimbulayatamandiya <i>alias</i> Meda-	2 1 2	G 174	Dombagahamulla	0 0 33				
	kellegodahena	0 1 14	G 177	Dolagawamandiya	0 3 9				
A 71	Medakelledeniya	0 1 20	G 178	Kammalawatta	0 0 10				
C 72	Medakelle-addara	1 0 23	G 179	Do.	0 0 13				
B 74	Galarawa	3 2 0	G 180	Agalakepuwatta	2 1 26				
B 75	Hindepattideniya	2 1 14	G 181	Kammalawatta	7 2 1				
E 79	Hangamuwawattakella and Han-	0 1 11	G 182	Do.	0 1 25				
	gamuwewatta	2 1 14	G 183	Meda-arawa, Pallegangoda, and	0 2 27				
E 80	Hikgasmulla	0 1 11		Gedarakumbura	2 3 9				
D 83	Nanawalamandiyewatta	0 0 9	G 184	Meda-arawegoda	1 0 30				
D 84	Puwakaramba	3 2 0	G 186	Sendikkumburegodahena <i>alias</i>	0 0 27				
G 86	Egodahawatta	0 1 16		Pallewelagewatta	0 1 14				
G 89	Rukattanagahakumburebadawetiya	0 0 24	G 187	Sendikkumbura	0 0 17				
G 90	Doloswalagegamage-aramba and Gal-	0 1 4	G 188	Pallewelagewatta	0 2 2				
	ketiyakumbure-addara	0 1 24	G 190	Ratakosgahakoratuwa	0 0 32				
G 92	Kahalagahamandiyehena	2 0 20	G 191	Do.	0 1 26				
E 94	Bogahakumburehena	0 1 24	G 192	Do.	0 1 17				
E 95	Puwakaramba	2 1 26	G 193	Alutgedarawatta	0 3 10				
A 98	Kiriyanchilagewatta, Kirisantage-	0 3 10	G 194	Do.	0 1 26				
	watta, and Pallehaliwatta	0 3 10	G 195	Do.	0 1 17				
A 99	Mahagalakumbura	0 2 23	G 198	Ranarawegoda	1 2 19				
A 100	Ihalagedarawatta	0 1 38	G 199	Waganichchiarawa	0 1 4				
A 101	Medakella	1 2 17	G 201	Waganichchiarawagoda	7 1 21				
A 102	Mahagalakumbura	0 1 2	G 204	P. P. 197,841	13 3 38				
A 103	Lindagawa-arawa	1 2 5	H 206	Pansalewatta, Kirihatanhenayalage-	0 1 28				
F 105	Kalugamayawatta	0 0 36		watta, Boraketiye-godawatta,	0 0 15				
F 106	Kalugamayalagearawa	0 3 26		Maha-aramba <i>alias</i> Midellenage-	0 3 39				
F 107	Wewakumbura	0 1 18		aramba	0 1 30				
G 110	Bogaha-arawa	0 1 6	H 209	Pansalawatta	0 3 37				
G 111	Do.	0 1 19	H 210	Chandrasekara-aramaya	1 0 2				
G 112	Pujakarapuwatta	4 2 26	H 211	Pansalawatta	0 0 19				
G 118	Galketiye-kumbura and Rukattana-	0 0 14	H 215	Do.	0 1 1				
	gahakumbura	0 2 4	H 219	Arawe-aramba and Puhu-aramba	18 3 14				
G 119	Pedigeyayedeniya	0 1 9	H 220	Uda-arawa	0 2 22				
G 120	Pedigeyayesweddumegodahena	0 1 0	H 221	Arawe-aramba	0 1 20				
G 122	Arawehena <i>alias</i> Welahena	0 3 1	H 222	Kattadigewatta	0 1 22				
G 123	Kandegamagedarawatta	0 1 27	H 223	Moragaha-arawa	1 0 26				
G 125	Doloswelagegamage-aramba and	3 1 31	H 224	Siyambalagahakoratuwa	1 0 22				
	Udahawatta	0 1 36	H 225	Mahagalahena	0 1 20				
G 126	Udahawatuwaya	0 1 23	H 226	Kabarangagodawatta	1 0 22				
G 127	Kande-etteinnnekumbura and Wick-	3 1 31		230 Galinnewatta	1 0 26				
	ramayakumbura	0 1 36	G 234	Bulubokkehena <i>alias</i> Berupiti-	1 3 28				
G 129	Nitamularawedeniya	0 1 23		mukalana (P. P. 161,764)	1 1 0				
F 133	Wewakumburewatta		H 243	Paluwatthena					

Lot.	Name of Land.	Extent, A. R. P.	Lot.	Name of Land.	Extent, A. R. P.
H 244	Gederakumbura and Aswedduma	4 0 3	H 358	Malmiwelauda-amuna	0 0 14
H 245	Polwatta	0 1 35	H 360	Bogahaliyadda	0 0 18
H 246	Darandewattehena	1 0 13	H 361	Pitapurawatta and Panayanwatta	4 2 9
H 249	Thambagamuliyadda	2 1 34	H 362	Udahagedarawatta	0 0 23
H 250	Diulgahakoratuwa	1 0 25	H 363	Do.	0 0 14
H 253	Andiarawe-omara	0 0 17	H 364	Do.	0 1 4
H 254	Do.	0 0 27	H 365	Walaliyaddewatta	0 1 2
H 255	Paluwatte-ella	0 3 32	H 366	Meegahawela, Aswedduma, and Kongahakumbura	10 0 12
H 256	Footpath	0 0 16	H 367	Pansalawatta	1 3 0
H 258	Paluwatta	0 2 23	H 368	Medagedarawatta and Iriyagahakumburepaulawatta	2 0 17
H 259	Kotawalpola and Kandettepaulagodella	9 2 22	H 372	Alutgedarawatta	3 2 38
H 260	Sinipellewegoda	0 2 21	H 374	Disappagewatta and Kiribathgalagewatta	4 0 18
H 261	Arawe-aramba	0 0 37	H 377	Arawewela	0 3 3
H 262	Arawewatta	0 1 2	H 380	Kiribathgalagewatta	0 0 30
H 263	Do.	0 1 30	H 382	Kekunagahakumburegoda	1 2 29
H 265	Do.	0 0 23	H 383	Kadewatta	0 3 18
H 266	Do.	0 0 17	H 384	Do.	1 1 32
H 267	Do.	1 0 18	H 387	Hiragewatta and Godaporagahalandehena	2 0 38
H 268	Udahawatta	0 2 30	H 389	Alutgedarawatta	0 0 19
H 269	Bokotuwehenewatta <i>alias</i> Udahawatta	0 1 20	H 390	Bandarawatta and Makulugahawatta	3 3 19
I 275	Werawewatta	1 1 20	H 392	Lindagawawatta	0 3 37
I 276	Do.	0 1 9	H 393	Lindagawa-arawa	0 1 9
H 278	Hettigewatta	0 3 29	H 394	Alutgedarawatta	0 0 26
H 279	Do.	1 0 22	H 395	Bebaduge-arawa	0 3 2
H 282	Hettigewatta-aramba <i>alias</i> Pinarawearamba	0 0 31	H 398	Medagedarawatta	0 0 34
H 283	Pinarawa	3 0 25	H 399	Horanakaragewatta	0 1 6
H 284	Pussellawewatta	0 1 24	H 400	Kirihamigewatta	0 0 14
H 285	Kandetta	0 1 4	H 401	Do.	0 1 36
H 286	Katagekandetta	2 1 13	H 402	Baduwatta	1 1 8
H 287	Pussellawa	0 3 14	H 404	Do.	0 1 4
H 288	Durainge-aramba	0 2 3	H 405	Asweddume-owita	0 2 10
H 289	Kanteriya	0 2 0	H 406	Asweddumewatta	0 0 29
H 291	Kotawalpola	0 0 7	408	Miyanakola-tenna	0 1 23
H 292	Do.	0 1 8	H 409	Pitapurane-paula	0 0 35
H 293	Andiarawa	1 3 15	H 410	Silwattanagewatta	0 3 0
H 294	Andiarawegoda	0 0 34	H 412	Kadawatakumbura, Maragahakumbura, Manannagekumbura, Migahayataliyadda, Sinigekumbura, Hatlaha, Pilituduwa, Hanasepaula-owita, Deiyannekumbura, Ganitayalagekumbura, Wagala, Wadugegodakella, and Maragahakumbura	20 2 18
H 295	Meegahawelagodawatta	0 1 7	H 414	Kotugodellehenewatta	0 2 2
H 296	Ranasinha-arachchillagewatta and Pujagodella	3 0 13	H 416	Silwattanagewatta	0 3 33
H 297	Polwatta	0 0 24	H 417	Palamagawakoratuwa	0 2 16
H 298	Bogahakoratuwa	0 3 33	H 419	Edandagahawatta	1 0 0
H 299	Ranasinge-aramba	1 3 4	H 420	Ellewatta and Liyanwalagodawatta	1 1 33
H 300	Bogahakoratuwa	0 0 15	H 421	Hompologodellehena	0 1 8
H 302	Do.	0 0 31	H 422	Kadewatta	0 1 6
H 303	Wataliyaddewatta	0 3 23	H 423	Liyaninikumburewatta	0 3 20
H 304	Do.	0 1 5	H 426	Tanayame-aramba	0 2 18
H 305	Tanayanwatta	0 3 1	H 427	Tanayanwattehena	0 2 0
H 306	Pansalawatta	0 1 4	H 429	Ambagahatennewatta	0 1 10
H 307	Do.	0 0 9	H 430	Do.	0 0 28
H 309	Bogahaliyadda-addara	0 0 26	H 432	Ambagahatenna	2 3 10
H 310	Pallayawatta	2 2 15	H 434	Batalahena	0 3 36
H 312	Do.	0 1 10	H 435	Do.	0 1 16
H 313	Kandettehena	0 2 7	H 437	Hiragewatta	0 3 39
H 314	Kandetta	0 0 38	H 438	Kekunagahakumbura	2 3 0
H 315	Egoda-arawehena	0 3 26	H 440	Batalahenepaulawatta	0 2 10
H 318	Hettigekandette-addara	0 1 11	H 442	Meegahahena	0 0 36
H 321	Hettigewatta	1 3 26	H 443	Pelatiyewelmandiyewatta	0 2 1
H 322	Do.	0 1 39	H 444	Kadewatta	0 0 17
H 323	Do.	0 0 32	H 445	Millagahakumbure-owita	0 1 25
H 324	Do.	0 0 11	H 447	Do.	0 3 4
I 326	Werawewatta	0 1 14	H 448	Millagahatennekadewatta	0 0 30
I 328	Do.	0 1 36	H 449	Kadewatta	0 2 18
I 329	Do.	1 0 34	H 450	Nagahagodawatta	0 0 29
H 337	Migahakumbura, Godakumbura, Warathmala, Warathmale-udahakella, and Kahatagahakumbura	5 3 6	H 451	Do.	0 0 16
H 338	Godakumburegodawatta	1 0 29	H 452	Tanayanwatta	1 2 30
H 339	Malyaddegodawatta	0 1 27	H 453	Do.	0 2 0
H 340	Do.	0 1 25	H 454	Liyan negodawatta	0 1 21
H 341	Do.	0 0 39	H 455	Liyaninne-kumbura	2 0 0
H 342	Maraketiypaulawatta	0 2 29	H 456	Liyaninne-paulawatta	0 0 34
H 343	Maraketiye-hena	0 1 9	H 458	Kaluwahumpuragewatta	0 2 28
H 350	Egoda-arawegoda	0 0 8	H 459	Waraketiyeowita and Pahalakurahanowita	2 2 25
H 352	Egoda-arawegodawatta	0 1 18			
H 353	Egoda-arawa	2 2 34			
H 354	Yatagampita-owita	0 3 7			
H 355	Pahalollaha and Pitapurana-wagala	10 2 11			
H 356	Pitapurane-watta	0 0 11			
H 357	Kadewatta	0 0 9			

Lot.	Name of Land.	Extent, A. R. P.	Lot.	Name of Land.	Extent, A. R. P.
H 460	Merapitiyewatta	4 2 18	L 572	Kalukovile-aramba	4 2 0
H 461	Puhulwatte-owita	1 0 23	L 574	Do.	6 1 0
H 462	Godawatta	0 1 28	L 575	Kadjugodawattehena	0 3 24
H 463	Merapitiywelyaya	4 3 1	J 577	Tanipolgaswatte-owita	0 2 39
H 464	Kumbukgaswatteowita	0 2 11	J 580	Ganwasame-aramba	4 0 35
H 465	Ellewatteowita	1 0 28	J 581	Ketawalewatta	0 1 34
H 466	Dodangaswatte-owita	1 1 1	J 582	Ketawale-aramba	1 0 34
H 467	Dodangaswatta	0 1 32	J 585	Ketawalehena	4 0 29
H 468	Dodangasowita	0 1 15	J 586	Do.	0 0 18
H 470	Ganga-addaraowita	0 3 0	J 587	Talagahakoratuwewatta	0 1 18
H 471	Maliyaddewelegodella	0 0 22	J 588	Ketawalehena	0 1 17
H 478	Kaluwahumpuragewatta	0 0 39	J 589	Do.	5 3 2
H 480	Palliyewatta	0 1 11	J 591	Do.	11 1 38
H 481	Palliyagawa-arawewatta	0 1 32	M 593	Bibilewatta	0 3 1
H 482	Bogahayata-arawa <i>alias</i> Palliya-gawa-arawewatta	0 0 20	M 594	Do.	1 2 11
H 484	Palliyewatta	0 0 33	M 595	Nagahawaletennewatta	1 0 19
H 485	Nagahumulawatta	0 0 27	M 597	Korattawatta	1 0 21
H 486	Do.	0 1 3	H 600	Kongahawatta and Kundaligewatta	1 0 15
H 487	Halyalegodella	0 0 29	H 602	Amuhena	0 1 30
H 488	Kadewatta	0 0 8	H 603	Medawatta	1 0 23
H 489	Do.	0 0 7	H 604	Do. Mailagaswatta and Gongalewatta	8 0 37
H 490	Godakumburegodella	0 0 11	H 605	Mailagaswatte-owita and Tepulagodawatta	1 1 15
H 491	Godakumburepallehakella, Raigamagearawa, and Kabaragomulla	16 0 25	H 606	Kotugodellewatta	0 1 10
H 493	Ambagahatennewela and Kosinnewela	1 1 25	H 607	Do.	0 0 24
H 494	Meneriwatta, Dangahakoratuwa, and Wediarawegodawatta	3 0 13	H 608	Kotugodelle-owita	1 1 14
H 496	Do. Meegahahenepaulawatta and Wewagawawatta	8 3 5	H 610	Gongalewatta and pillewa	0 3 4
H 497	Godellemukalana	0 1 13	H 611	Imbulewatte-owita	1 0 0
499	Pahaladikwattehena	0 2 2	H 612	Imbulewattapillewa	0 0 32
500	Pahaladikwatta	1 2 22	H 613	Imbulewattehena	0 1 26
H 503	Gerietatennehena	0 1 13	H 614	Mailagahawattehena	1 2 20
506	Pattiyawatta	2 3 18	M 615	Asweddumewatta	0 3 34
H 510	Koswinne-arawegoda and Weralugaswattehena	2 1 6	M 616	Asweddumewela	2 2 21
H 511	Weralugaswatta	1 1 36	M 618	Heen-arawa	0 3 17
H 512	Paragahawatta	2 3 11	M 619	Bebilewattekumbura	1 1 37
H 513	Kabaragaimullegodella	0 0 38	M 620	Pallehawalawwewatta	0 3 27
H 514	Kabaragaimullepaulaowita	0 1 11	M 622	Do.	2 0 5
H 515	Durainneowitewatta	0 2 10	M 623	Viharewatta	0 3 11
H 517	Durainneowitehena	0 0 23	M 625	Viharewattehena	0 1 3
H 518	Maguruwakawela and Galgoda	5 0 10	M 626	Viharewattekumbura	0 3 4
J 522	Thoraketiyeowita	0 2 20	M 628	Walawwehena	0 1 22
J 524	Talaketiyewatta, Dikwatte-udahakella, Dikwattepahalakella	2 0 2	M 630	Do.	0 0 34
J 525	Makulwinnegodawatta	0 1 26	M 631	Walawwewatta	0 1 2
J 526	Pahalagedarawatta and Pallehawatta	1 0 6	M 634	Asweddumegodawatta	0 1 9
J 528	Bandarawatta	0 2 20	M 635	Pansalewatta	0 2 0
J 529	Kammalawattehena	0 1 6	M 636	Badalgewatta	1 1 36
J 530	Pitakoratuwa	0 0 17	M 637	Badalgehena	0 2 33
J 531	Pitakoratuwehena	0 0 32	M 638	Asweddumawattehena	1 1 27
J 536	Bogahawattehena	0 1 15	U 646	Halpe-arawepaulakella	1 3 9
J 542	Pitakoratuwewatta	0 2 22	U 654	Halpe-arawa	0 0 31
J 543	Tambigewatta, Makullenewatta, and Bandarawatta	9 1 13	Q 658	Hapuge-arawa	1 0 1
J 544	Udahawatta	0 3 20	660	Ambagahatennewatta	1 0 12
J 545	Diulgahakoratuwewatta	0 1 13	R 662	Elle-arawelandehena	0 2 19
J 546	Polgahaowitawattehena	0 1 36	R 664	Do.	0 0 21
J 547	Makulwinnekumbura	4 2 20	Q 667	Kapuge-arawegodahena	0 0 34
J 549	Tambigewatta	0 1 33	Q 668	Illukkumburewatta	1 0 10
J 550	Tambigewattaowita	0 1 7	686	Polwatte-arawa	0 3 14
J 551	Do.	0 0 37	P 699	Dewaraddirikumbura	0 2 37
J 553	Udahawatta	0 1 15	P 701	Dunugannewa <i>alias</i> Dewariddirikumbura	0 2 35
555	Ranawalage-arawa	1 2 8	704	Illuktennewattehena	0 0 18
K 556	Arawe-aramba	1 0 3	S 705	Do.	0 0 16
557	Kotigewatta	1 1 7	S 710	Bogaha-arawa	0 3 14
K 560	Hatukendaketiyehehena <i>alias</i> Bakmeegahahena	0 2 39	S 711	Puswelketiyehehena	0 0 12
K 561	Ganwasame-aramba	0 1 21	S 713	Mahawatta	0 3 22
J 564	Egodahawatta and Makulwinnewatta	3 2 24	S 715	Rakinawatta	0 1 21
J 564½	Bakmigahawatta	2 1 32	S 717	Epitagedarawatta	2 3 7
J 566	Egodahawatta	0 0 38	S 719	Ella-arawa	0 1 23
J 567	Egodahawatta and Makulwinnewatta	0 0 33	S 720	Ela-arawegodahena	1 3 6
J 569	Telambugahakoratuwa	0 1 18	S 721	Urahodakandewatta	5 0 31
J 570	Wadiyewatta	2 1 15	S 722	Dodangodagekumbura and Epitawattekumbura	2 2 37
			S 726	Egodawatta	2 1 28
			S 727	Epitawatta	1 2 27
			S 732	Pillewatta	0 2 5
			S 733	Do.	0 3 31
			T 734	Dolaihala-aramba	0 2 31
			T 735	Do.	0 1 34
			P 737	Gorakagaha-arawa	0 3 25
			P 738	Gorakagaha-arawawatta	0 2 31



Lot.	Name of Land.	Extent, A. R. P.	Lot.	Name of Land.	Extent, A. R. P.
748	Amuhena	1 2 13	o 774	Dunumadalagahawatta	0 2 21
N 750	Udawakage-aramba	4 0 13	o 776	Dunumadalagahahena	4 0 30
N 753	Ambagahakumbura	1 3 3	o 777	Do.	1 0 34
N 759	Ambagahakumburewatta	0 1 31	o 780	Wallaketiye-aramba	1 3 21
N 761	Udawakage-aramba	0 0 13	o 781	Galkadawatta	0 2 2
N 762	Do.	0 2 2	788	Keenagaha-arawa	0 1 36
N 764	Do.	1 1 27	o 792	Galkadekumbura..	0 1 12
N 766	Udawakagewatta	0 2 39	o 793	Galkadewatta	0 1 18
o 771	Wallaketiye-aramba	0 2 17	165	Bomaluwawatta	0 1 39
o 772	Dunumadalagahawatta	0 0 24			
o 773	Dunumadalagahahena	0 0 23			568 2 30

[For Diagrams see pages 1274 and 1275.]

### Kalutara Notice No. 7,956.

#### Notice under "The Waste Lands Ordinances of 1897, 1899, 1900, and 1903."

TAKE notice that unless within three months from September 23, 1921, the persons, if any, who claim any interest in the lands hereinafter mentioned or in any one or more of such lands appear before the Assistant Government Agent of the Kalutara District, at his office at Kalutara, and make claim to the said lands or any of them or to some interest therein:

Such Assistant Government Agent, in pursuance of the powers in him vested by "The Waste Lands Ordinances of 1897, 1899, 1900, and 1903," will declare by writing under his hand that the said lands, or such of them as to which no claim has been made, are the property of the Crown.

T. A. HODSON,  
Assistant Government Agent.

NOTE.—A claim to a right of way over the said lands or any of them is a claim to an interest in the land or lands.

#### Description of the Lands referred to.

The following lots situated in the village of Pelanda, in Maha pattu north of Pasdun korale east of the Kalutara District, in the Western Province, as described in the annexed diagram:—

#### Preliminary plan 17,224.

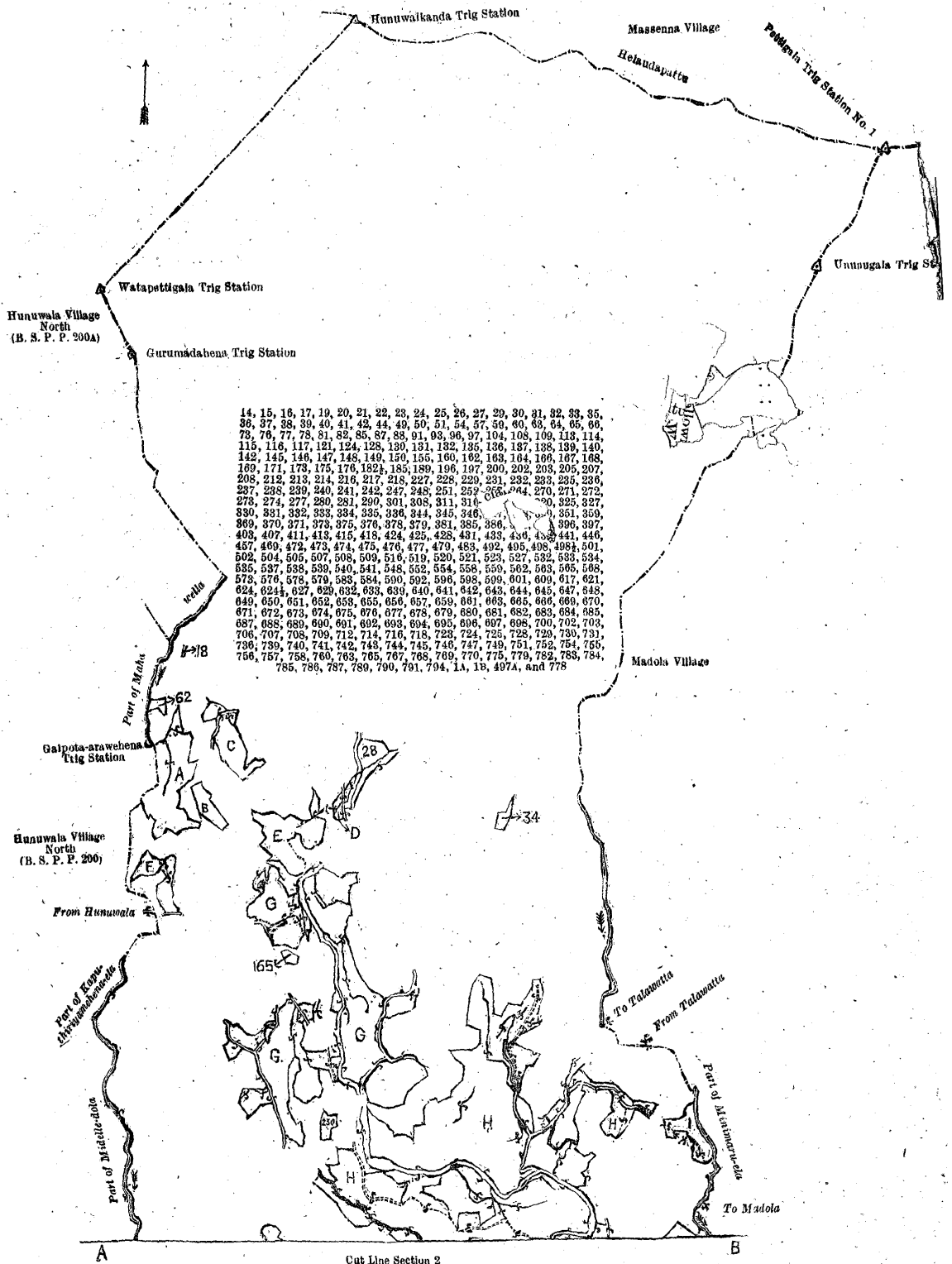
Lot.	Name of Land.	Extent, A. R. P.	Lot.	Name of Land.	Extent, A. R. P.
1	Madurawatta	39 2 12	35	Kudamadurawalawatta	1 1 28
3	Do.	1 3 26	36	Ratabalagahawatta <i>alias</i> Puswalakada	4 2 29
5	Do.	1 1 6	37	Duwewalawwewatta <i>alias</i> Puswala-	
6	Do.	6 3 3		kada	11 2 23
7	Do.	2 0 10	38	Do.	8 0 26
8	Do.	0 2 22	39	Do.	3 0 4
10	Do.	0 2 17	40	Do.	21 0 4
11	Do.	0 0 21	41	Kudamadurlawalawatta	3 0 18
16	Do.	19 3 8	42	Do.	0 0 23
17	Kudamadurawalawatta	18 1 30	48	Do.	7 3 23
28	Do.	4 0 26	52	Madurawatta	2 1 30
11	Warakadeniya <i>alias</i> Kudamadurawala-		53	Do.	16 1 11
	watta	0 2 14	54	Do.	8 2 14
22	Do.	3 0 4	55	Do.	0 3 25
23	Do.	0 3 20	58	Do.	29 0 23
30	Warakadeniya	0 2 33	59	Do.	0 1 22
32	Kudamadurawalawatta	26 1 6	60	Madurawattepitakattiya	3 0 31
33	Do.	6 2 13			
34	Do.	41 0 18			296 2 23

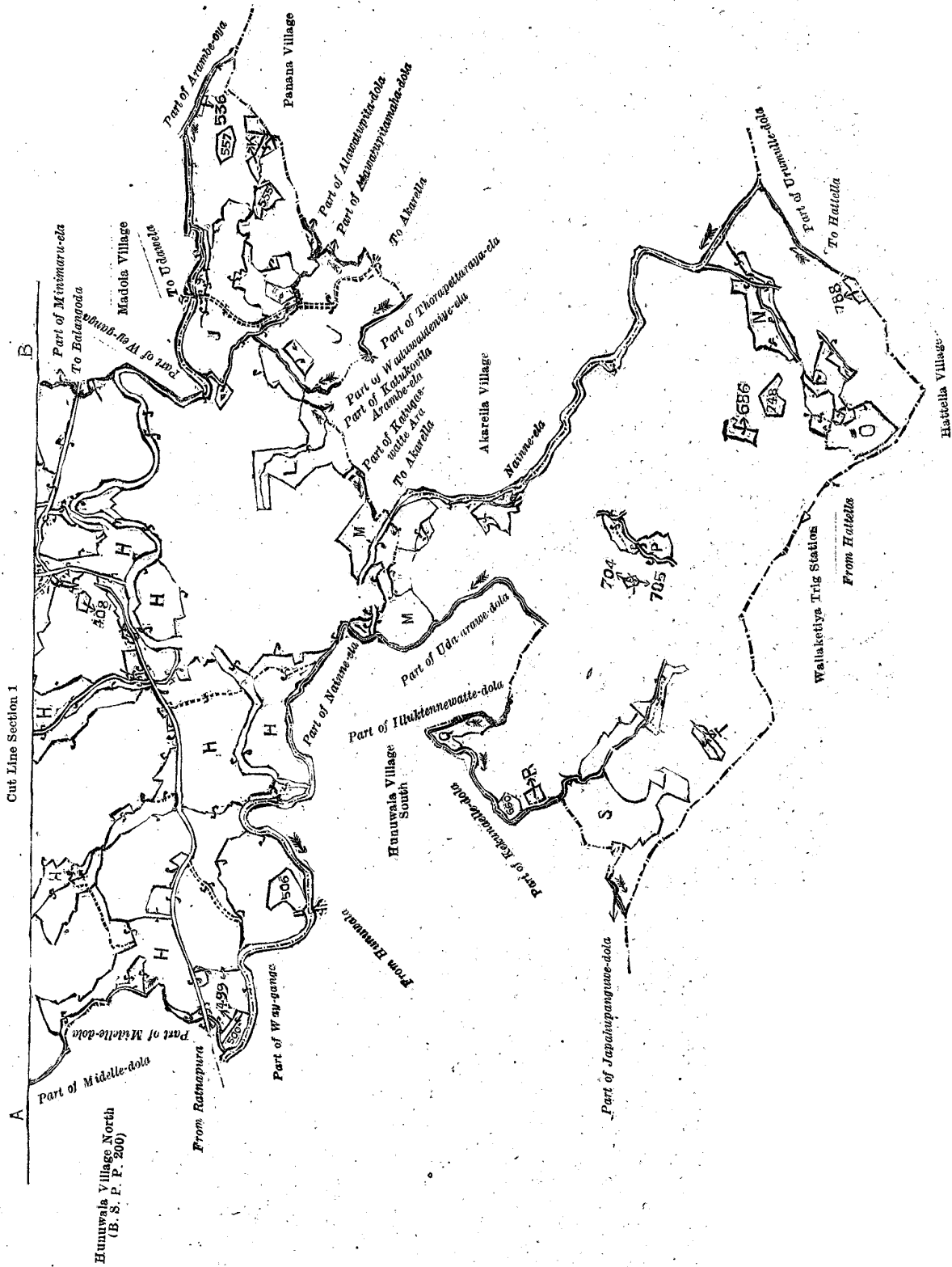
and bounded as follows: on the north by Alutkandemukulana claimed by the Crown and Galketiye-mukulana *alias* Neuketimukulana claimed by the Crown; on the east by Bamparehela (chena) claimed by the Crown, Ambagahahenemukulana claimed by the Crown, and Galapallahenemukulana *alias* Puswalakadamukulana claimed by the Crown; on the south by Galapallahenemukulana *alias* Puswalakadamukulana claimed by the Crown and Nawadangalamukulana claimed by the Crown; and on the west by Nawadangalamukulana claimed by the Crown, Tunmodaramukulana claimed by the Crown, and Alutkandemukulana claimed by the Crown.

NOTE.—The following lots lying within the above-mentioned boundaries are excluded from this notice, and their aggregate acreage of 23 acres and 34 perches is not included in the acreage of 296 acres 2 roods and 23 perches given above:—

#### Preliminary plan 17,224.

Lot.	Name of Land.	Extent, A. R. P.	Lot.	Name of Land.	Extent, A. R. P.
2	Madurawatta	0 3 9	29	Kudamadurawalawatta	1 1 21
4	Do.	1 2 34	31	Do.	0 1 32
9	Do.	0 3 17	43	Koppalakandewatta <i>alias</i> Kudamadura-	
12	Do.	0 1 35		walawatta	1 0 8
13	Do. <i>alias</i> Bamperawatta	1 0 23	44	Do.	0 1 29
14	Do.	1 3 35	45	Do.	0 0 38
15	Do.	1 3 15	46	Do.	1 1 4
19	Kudamadurawalawatta <i>alias</i> Koppala-		47	Do.	0 2 18
	kandepaulawatta	0 3 29	49	Do.	0 3 29
20	Do.	0 3 3	50	Do.	1 2 30
24	Kudamadurawalawatta <i>alias</i> Ketakerella-		51	Do.	0 0 38
	gahawatta	1 1 3	56	Madurawatta	0 2 30
25	Do.	1 0 12	57	Do.	0 0 35
26	Kudamadurawalawatta <i>alias</i> Koppala-				
	kandepaulawatta	0 2 28			23 0 34
27	Do.	0 1 23			
28	Do.	0 0 16			



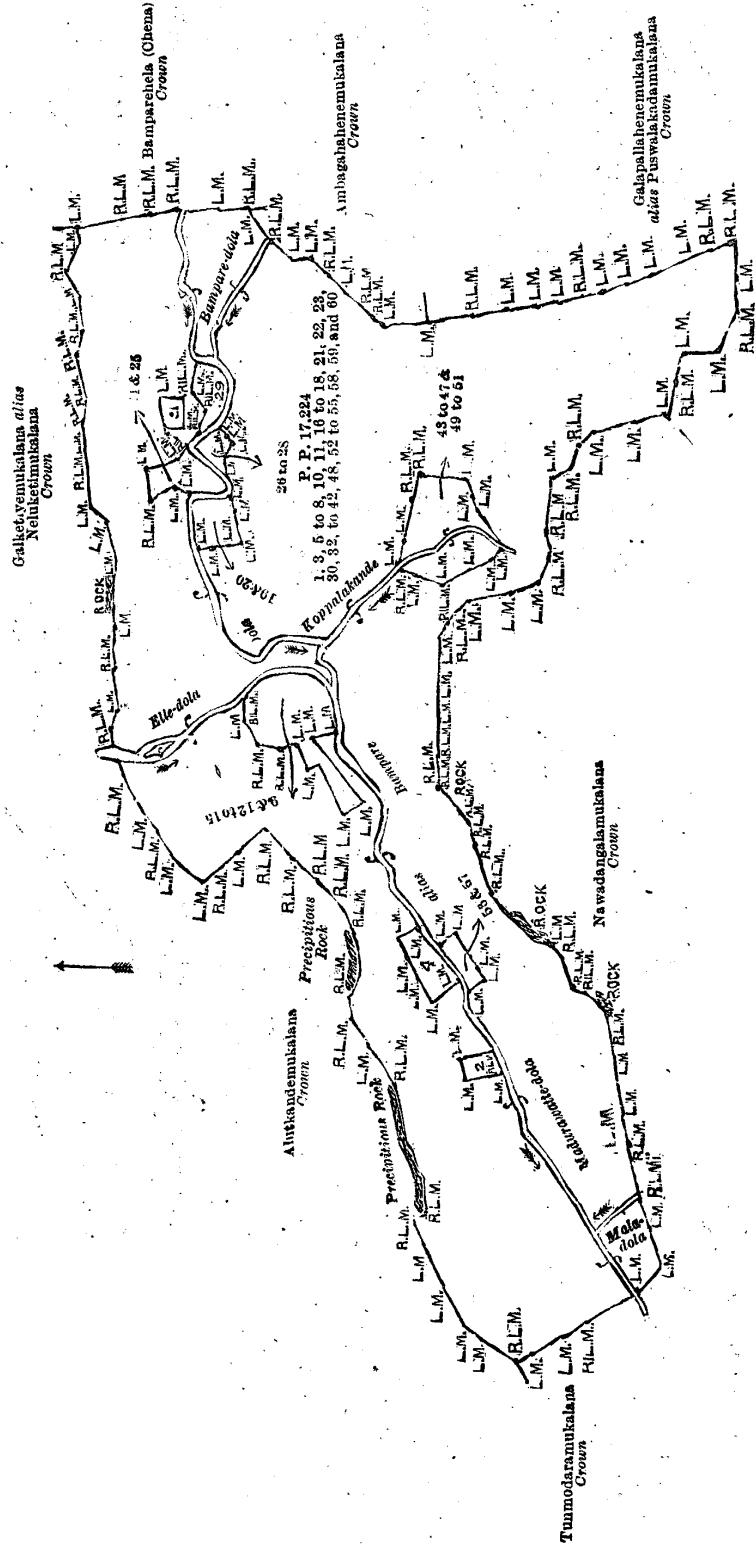


Scale of 24 Chains to an Inch.

Surveyor-General's Office,  
Colombo, July 22, 1921.

Ratnapura S. O. 2—1921.

G. K. THORNHILL,  
for Surveyor-General.



Surveyor-General's Office,  
Colombo, January 15, 1921.

Scale of 16 Chains to an Inch.

C. R. LUNDIE,  
for Surveyor-General.

**Kalutara Notice No. 7,957.****Notice under "The Waste Lands Ordinances of 1897, 1899, 1900, and 1903."**

TAKE notice that unless within three months from September 23, 1921, the persons, if any, who claim any interest in the land hereinafter mentioned appear before the Assistant Government Agent of the Kalutara District, at his office at Kalutara, and make claim to the said land or to some interest therein :

Such Assistant Government Agent, in pursuance of the powers in him vested by "The Waste Lands Ordinances of 1897, 1899, 1900, and 1903," will declare by writing under his hand that the said land, as to which no claim has been made, is the property of the Crown.

T. A. HODSON,  
Assistant Government Agent.

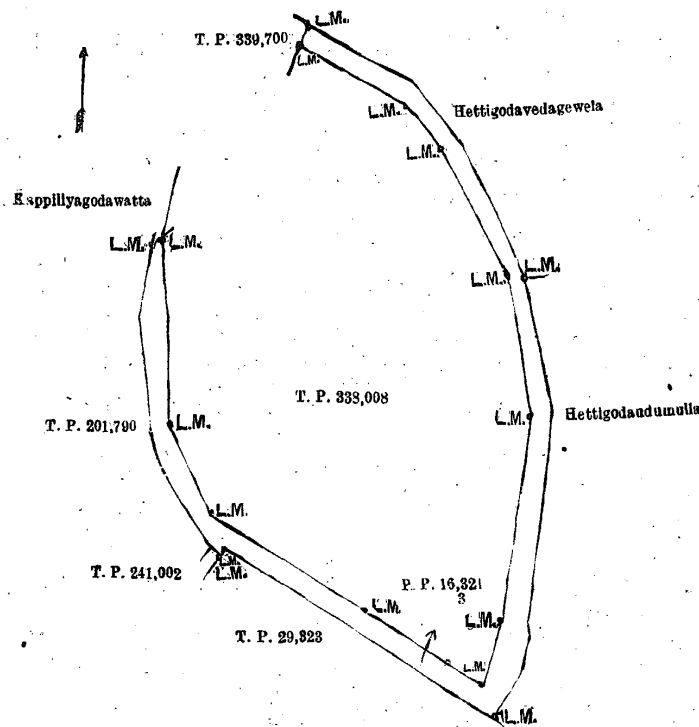
NOTE.—A claim to a right of way over the said land is a claim to an interest in the said land.

*Description of the Land referred to.*

The following lot situated in the village of Walatara, in Beruwalbadde of Kalutara Totamune of the Kalutara District, in the Western Province, as described in the annexed diagram :—

Lot.	Name of Land.	Preliminary plan 16,321.	Extent, A. R. P.
3	Kappiliyagodalande (reservation for paddy fields)		1 2 25

and bounded as follows : on the north by title plans 338,008 and 339,700 ; on the east by Hettigodavedagewela claimed by Andirishami and others, Hettigodaumulla claimed by John de Silva and others ; on the south by title plan 29,323 ; and on the west by title plans 241,002, 201,790, Kappiliyagodawatta claimed by Abraham Perera.



Surveyor-General's Office,  
Colombo, February 12, 1921.

Scale of 4 Chains to an Inch.

C. R. LUNDIE,  
for Surveyor-General.

**Kalutara Notice No. 7,958.****Notice under "The Waste Lands Ordinances of 1897, 1899, 1900, and 1903."**

TAKE notice that unless within three months from September 23, 1921, the persons, if any, who claim any interest in the land hereinafter mentioned appear before the Assistant Government Agent of the Kalutara District, at his office at Kalutara, and make claim to the said land or to some interest therein :

Such Assistant Government Agent, in pursuance of the powers in him vested by "The Waste Lands Ordinances of 1897, 1899, 1900, and 1903," will declare by writing under his hand that the said land, as to which no claim has been made, is the property of the Crown.

T. A. HODSON,  
Assistant Government Agent.

NOTE.—A claim to a right of way over the said land is a claim to an interest in the land.

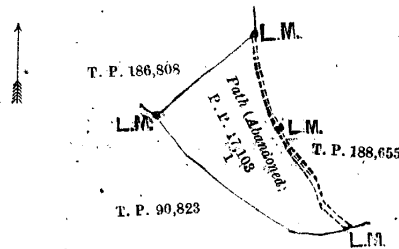
*Description of the Land referred to.*

The following lot situated in the village of Gamagoda, in Kalutaraabadda of the Kalutara Totamune of the Kalutara District, in the Western Province, as described in the annexed diagram:—

Preliminary plan 17,103.

Lot.	Name of Land.	Extent, A. R. P.
1	Kandedegaragodakele	0 3 29

and bounded as follows: on the north by T. P. 186,808; on the east by abandoned footpath (T. P. 188,655); on the south and west by T. P. 90,823.



Surveyor-General's Office,  
Colombo, November 13, 1920.

Scale of 4 Chains to an Inch.

C. A. VINCE.  
for Surveyor-General.

### LAND SALES IN THE SOUTHERN PROVINCE.

No. 3,826, S. P.—The Government Agent, Southern Province, will on Thursday, November 10, 1921, at 1 P.M., at his office in Galle Kacheheri, put up to auction, for sale or settlement, or will otherwise dispose of, the under-mentioned portions of Crown land, in accordance with the regulations of Government regarding land sales. Twenty-five allotments of land situated in the Bentota-Walallawiti korale division of the Galle District of the Southern Province.

Lot.	Name of Land.	Name of Applicant.	Name of Claimant.	Description.	Extent.	Upset price
					A. R. P.	per acre, Rs.
Preliminary plan 7,712. Village—Hipankanda.						
22118	Nagasodellewatta	—	Sendiyahakuru Mancho	Garden .. Plantation ..	0 1 0	40 43
Preliminary plan 11,129. Village—Hipankanda.						
21	Lenagalkandead-darakumbura	J. G. Abeysdeera	Pattimiyahakuru Oradoris	Paddy field ..	1 2 0	100*
31	Ettotuwekele alias Godaparagahadamullekele	Suduhakuru Sirineris	Suduhakuru Sirinerisa	Contains coconut Plantation ..	2 0 19	100 139
Preliminary plan 11,164. Village—Kudauragaha.						
1	Galgodawatta	W. Leiris de Silva of Welitara	Tommayahakuru Sinnorisa	Garden .. Plantation ..	1 0 7	100 29.25
2	Kajugasduwewatta	do.	Heirs of Tommayahakuru Babaya	Garden .. Plantation ..	0 2 7	100 49.95
13	Kajugasduwa	T. A. de Silva of Welitara	Crown	Low jungle ..	2 0 16	110
16	Do.	D. Carolis de Silva of Welikanda	do.	do. ..	1 0 0	110
Preliminary plan 11,451. Village—Nawadagala.						
1	Horaketiyehe-watta	Ponnamparuma Arachchige Adirian Singho of Batuwanhena	P. A. Adirian Singho of Batuwanhena	Contains rubber Plantation ..	0 1 4	50 168
Preliminary plan 11,453. Village—Goluwamulla.						
3	Wasatellagodadeniya	Mr. H. W. Gavin of Nagahatenne estate, Elpitiya	Crown	Paddy field ..	0 0 9	50
4	Do.	do.	do.	do. ..	0 0 9	50
Preliminary plan 11,567. Village—Elpitiya.						
3	Wagodakanda-addarawatta	P. H. Sarolis de Silva of Polwatta	K. M. Andris	Garden .. Plantation ..	0 1 2	50 28
4	Wagodakanda	do.	Crown	Jungle ..	3 0 24	65
7	Wagodawatta	do.	do.	Chena ..	0 0 35	60
Preliminary plan 11,711. Village—Goluwamulla.						
1	Marawiladuwa	Robert William Samarassekera Karunaratne of Tuduwā	Crown	Low jungle ..	0 2 22	53
2	Marawilagodellewatta	do.	Gunayangodage Nanhamy of Goluwamulla	Garden .. Plantation ..	0 3 17	50 44.25
3	Marawiladuwa	Opathakankanange Aron Singho of Goluwamulla	O. K. Aron Singho	Low jungle .. Plantation ..	1 0 5	53 3.75

Lot.	Name of Land.	Name of Applicant.	Name of Claimant.	Description.	Extent.	Upset price
					A. R. P.	per acre, Rs.
4	Marawilawatta	Opathakankanange Aron Singho of Goluwamulla	A. Don Simon of Goluwamulla	Garden	0 1 25	50
5	Do.	do.	Atrnige Elénis Appu of Goluwamulla	Garden	0 2 3	50
				Plantation	—	4.50
				Plantation	—	58.05
1	Dikkele alias Galpottagodakele	Don William Abeywickrema of Vogan estate, Neboda	Crown	Jungle	20 2 1	107.50
2	Dikkele addaraowita	do.	do.	Tommayahakuru James of Dikgoitanpalata	0 2 45	100
1	Delgahagoipolepawarapola	Nawadagala Vidanelage Don Carolis Appu	N. G. Don Carolis Appu	Low jungle	0 0 37	100
2	Do.	do.	Crown	Plantation	—	2.25
3	Do.	do.	N. G. Don Carolis Appu	Low Jungle	0 1 2	—†
				do.	0 2 1	100
				Plantation	—	1.50
1	Kohilawala-addara Galpotteduwa	Opata Vitnage Don Salmon of Goluwamulla	(1) O. V. Sadris, (2) O. V. Salmon	Garden	1 0 0	75
				Plantation	—	4.50
2	Gamayaiduwewatta addarakumbura	do.	O. V. Sadris Appu	Paddy field	0 3 9	75
3	Gamayaiduwewatta	do.	O. K. Missynona	Garden	0 0 15	75
				Plantation	—	3.75

\* With mining rights at Rs. 250 per acre. † Reservation (not for sale).

Further information regarding these lands can be obtained from the Government Agent Southern Province, and their plans from the Surveyor-General.

Colonial Secretary's Office,  
Colombo, September 15, 1921.

GRAEME THOMSON,  
Colonial Secretary.

No. 3,827, S. P.—The Government Agent, Southern Province, will on Thursday, December 8, 1921, at 1 P.M., at his office in Galle Kachcheri, put up to auction, for sale or settlement, or will otherwise dispose of, the under-mentioned portions of Crown land, in accordance with the regulations of Government regarding land sales. Three allotments of land situated in the Gangaboda pattu division of the Galle District of the Southern Province.

Lot.	Name of Land.	Name of Applicant.	Name of Claimant.	Description.	Extent.	Upset price
					A. R. P.	per acre, Rs.
1	Uramalahena	Obinamuni Ondiris Silva of Randonbe	Crown	Jungle	0 0 23	—*
2	Do.	do.	do.	do.	1 3 15	65
3	Do.	do.	do.	do.	3 1 12	65
4	Uramalawatta	do.	Obinamuni Ondiris Silva	Contains tea and rubber	0 1 34	50
				Plantation	—	207.50

\* Reservation (not for sale.)

Further information regarding these lands can be obtained from the Government Agent, Southern Province, and their plans from the Surveyor-General.

Colonial Secretary's Office,  
Colombo, September 15, 1921.

GRAEME THOMSON,  
Colonial Secretary.

No. 3,828, S. P.—The Assistant Government Agent, Hambantota, will on Saturday, November 5, 1921, at 10 A.M., at his office in Hambantota Kachcheri, put up to auction, for sale or settlement, or will otherwise dispose of, the under-mentioned portions of Crown land, in accordance with the regulations of Government regarding land sales. Seven allotments of land situated in the Magam pattu division of the Hambantota District of the Southern Province.

Lot.	Name of Land.	Name of Applicant.	Name of Claimant.	Description.	Extent.	Upset price
					A. R. P.	per acre, Rs.
1	Wellapathagodana	Totamuna Patabendige Don Carolis	do.	Jungle	1 3 9	31
1	Karijjawalaidama	Mutumalage Matheshami	do.	Deniya	2 3 30	56*
2	Nawahandimullegodana	Pallattaragamage Balahami	do.	Jungle	2 0 29	56
3	Ambalamaidama	Manoris Mutukumarana	do.	Chena	0 2 14	56
1	Andallagodana	Mutumalakodippili Patabendige Dinoris Appu	do.	Jungle	1 0 0	56
3	Do.	Ditto	Pinhami	do.	0 3 37	56

Lot.	Name of Land.	Preliminary plan 11,857. Village—Kirinda.		Description.	Extent.		Upset price A. R. P. per acre, Rs.
		Name of Applicant.			A.	R. P.	
2	Kirindegodana <i>alias</i> Don Siman Bangalawebedda	B. S. Doole		Jungle	1	0 2	76

\* This land is irrigable under Kirindi-oya Left Bank Scheme, and is liable to payment of an irrigation rate of Rs. 4 per acre per annum, revisable by Government at any time.

Further information regarding these lands can be obtained from the Assistant Government Agent, Hambantota, and plans of them from the Surveyor-General.

Colonial Secretary's Office,  
Colombo, September 16, 1921.

GRAEME THOMSON,  
Colonial Secretary.

No. 3,829, S. P.—The Government Agent, Southern Province, will on Tuesday, December 6, 1921, at 1 P.M., at his office in Galle Kachcheri, put up to auction, for sale or settlement, or will otherwise dispose of, the under-mentioned portions of Crown land, in accordance with the regulations of Government regarding land sales. Three allotments of land situated in the Talpe pattu division of the Galle District of the Southern Province.

Lot.	Name of Land.	Preliminary plan 11,679. Village—Udubettawa. Claimant—Dodampe Gamage Sarnelis of Udubettawa.		Description.	Extent.		Upset price A. R. P. per acre, Rs.
		Name of Applicant.			A.	R. P.	
2	Baddiwelawatta	Dolamulle Kankanange James Appu of Udubettawa		Native garden	0	0 14	60
3	Baddiwelawattegoda	Talahiti Vitanage Simanhami of Udubettawa	Claimant—T. V. Simanhami of Udubettawa.	Native garden Plantation	0	2 0	60 3
1	Rappanawegoda	Mr. C. W. Gunawardena of Dangedara road, Galle	Preliminary plan 11,767. Village—Nabadawa. Claimant—Crown.	Jungle and bare land	4	2 26	65

Further information regarding these lands can be obtained from the Government Agent, Southern Province, and their plans from the Surveyor-General.

Colonial Secretary's Office,  
Colombo, September 17, 1921.

GRAEME THOMSON,  
Colonial Secretary.

No. 3,830, S. P.—The Government Agent, Southern Province, will on Thursday, November 24, 1921, at 1 P.M., at his office in Galle Kachcheri, put up to auction, for sale or settlement, or will otherwise dispose of, the under-mentioned portions of Crown land, in accordance with the regulations of Government regarding land sales. Twenty-five allotments of land situated in the Gangaboda pattu division of the Galle District of the Southern Province.

Lot.	Name of Land.	Preliminary plan 11,642. Village—Boralukada. Claimant—Crown.		Description.	Extent.		Upset price A. R. P. per acre, Rs.
		Name of Applicant.			A.	R. P.	
2	Pambehenaakanda	A. W. Jayasekara of Weihena estate, Baddegama		Jungle	4	0 17	70
3	Do.	do.		Native garden	0	3 11	70
1	Endagalagawahena	Weliwitigodage Telenis of Ihala Keembiya	Preliminary plan 11,750. Village—Ihala Keembiya. Claimant—Crown.	Chena, not for sale	0	0 28	—*
2	Do.	do.		Chena	3	0 29	52
1	Lahumullekanda or ketiyehena	Thomas Louis de Zilva Adihetty of Wilpita estate	Preliminary plan 11,755. Village—Mabotuwana. Claimant—Crown.	Jungle	26	1 35	46·50†
2	Dikliyaddadeniya	do.		Deniya	0	3 2	45†
3	Lahumullekanda	do.		Jungle, not for sale	0	0 36	—*
4	Lahumullekumbura	Thomas Louis de Zilva Adihetty of Wilpita estate	Claimant—Kanapeddala Lokuge Girigoris.	Paddy field	0	2 26	45
5	Lahumullegodadeniya	Kanapeddala Lokuge Girigoris of Mabotuwana	Claimant Crown.	Deniya	1	0 10	45
6	Lahumulledeniya	Kanapeddala Lokuge Davith of Mabotuwana		do.	1	0 0	45
1	Pannamagakumburegoda	D. S. Goonasekara, Fort, Galle	Preliminary plan 11,762. Village—Ihala Keembiya. Claimant—Crown.	Jungle	5	0 30	65
1	Benalangakanda	Mr. F. A. Wickremasinha of Fort, Galle	Preliminary plan 11,783. Village—Ihala Lelwala. Claimant—Crown.	Jungle	5	0 33	55
2	Do.	do.		Deniya	0	2 9	55
3	Do.	do.		Jungle, not for sale	0	2 27	—*
4	Angurumelahena	Sam. A. de Zilva of Walpola estate, Poddala	Village—Ihala Keembiya. Claimant—Crown.	Chena, not for sale	1	2 2	—*
5	Do.	do.		Chena	5	0 20	61
1	Pissigewilakanda	Mr. F. A. Wickremasinha of Fort, Galle	Preliminary plan 11,794. Village—Ihala Lelwala. Claimant—Crown.	Jungle	7	3 1	60
1	Kanattegodabedda	D. A. Senanayaka of Ihala Keembiya	Preliminary plan 11,799. Village—Ihala Keembiya. Claimant—Crown.	Jungle	0	3 28	62·50
2	Kanattegodawatta	D. A. Senanayaka of Ihala Kimbiya	Claimant—Dahanayaka Francina Hamine.	Cinnamon Plantation	1	1 13	60 200



Lot.	Name of Land.	Name of Applicant.	Description.	Extent.		Upset price per acre, Rs.
				A.	R. P.	
1	Millagahamulanekaratura	Hettigoda Liyanedurayage Lelwala	Eddoris of Jungle	0	1 38	50
2	Mahamulanegoda	Claimant—Mr. J. P. D. S. Adihetty of Narawala. Hettigoda Liyanedurayage Lelwala	Eddoris of Contains rubber Plantation	0	0 23	50 1.60
3	Mahamulanegoda	Weliwitigodage Telenis of Ihala Keembiya	Jungle	2	0 3	52.50
4	Do.	do.	Deniya	0	1 29	50
5	Mahamulanegoda	Claimant—Udaweladurage Elando of Lelwala. Weliwitigodage Telenis	Native garden Plantation	0	0 26	50 6.50
6	Mahamulanegoda	Claimant—Mr. F. A. Wickramasinha of Galle. Weliwitigodage Telenis	Contains rubber Plantation	0	0 3	50 1.50
7	Mahamulanegoda	Mr. J. P. de S. Adihetty of Narawala	Scrub jungle	1	1 5	50
8	Do.	do.	do.	3	0 16	52.50
9	Do.	do.	do. (not for sale)	0	0 25	—*
10	Do.	do.	do.	0	1 28	—*
11	Welkanahenedeniyakumburapawara	D. H. R. Eddoris of Ihala Keembiya	Scrub jungle	0	1 38	50
12	Millagahamulanegoda <i>alias</i> Miliagahaudumullegodda	Weliwitigodage Telenis of Ihala Keembiya	do.	2	3 37	52.50

\* Reservation.

† Lots 1 and 2 in preliminary plan 11,755 will be sold together.

Further information regarding these lands can be obtained from the Government Agent, Southern Province, and their plans from the Surveyor-General.

Colonial Secretary's Office,  
Colombo, September 20, 1921.

GRAEME THOMSON,  
Colonial Secretary.

No. 3,831, S. P.—The Government Agent, Southern Province, will on Thursday, November 17, 1921, at 1 P.M., at his office in Galle Kacheheri, put up to auction, for sale or settlement, or will otherwise dispose of, the under-mentioned portions of Crown land, in accordance with the regulations of Government regarding land sales. Thirteen allotments of land situated in the Bentota-Walallawiti korale division of the Galle District of the Southern Province.

Lot.	Name of Land.	Name of Applicant.	Description.	Extent.		Upset price per acre, Rs.
				A.	R. P.	
4	Kahingalkanda	Hewahakuru Suwaneris of Meegaspitiya	Jungle	0	3 27	60
5	Delgahawatta	Preliminary plan 10,956. Village—Magala North. Claimant—Kaluwahakuru Thela. Ilandaridewa Ayadoris	Contains coconut Plantation	0	2 0	60 22
5	Ela-addarawatta	Preliminary plan 11,319. Village—Hipankanda. Claimant—Sendiyahakuru Saraneris of Hipankanda. N. D. A. Rajapaksa of Welitara	Garden Plantation	1	1 9	80 115.85
8	Maragahakele <i>alias</i> Pelagahakele	Preliminary plan 11,561. Village—Pelagaspalata. Claimant—Crown. A. M. Wijerama of Kosgoda	Jungle	1	0 8	125
1	Korakeenemanana	Preliminary plan 11,601. Village—Uragasmanhandiya. Claimant—W. S. D. S. Goonesekera. —	Chena	0	1 30	60
1	Lunukerewa	Preliminary plan 11,707. Village—Warahena. Claimant—H. Cornelis Alwis of Angagoda. Mr. N. de Alwis, Proctor, Balapitiya	Paddy field Plantation	2	1 0	80 27.80
2	Lunukerewa	Claimant—Crown. Mr. N. de Alwis, Proctor, Balapitiya	Paddy field (not for sale)	0	0 10	—*
2	Elpitikanda <i>alias</i> Panichchigodakanda	Preliminary plan 11,730. Village—Elpitiya. Claimant—Crown. Ruanpura Kilamen de Silva of Randombe	Jungle	11	3 5	107.50
4	Elpitikanda <i>alias</i> Panichchigodakanda	Claimant—Wagodapatirage Liyanoris of Elpitiya. Ruanpura Kilamen de Silva of Randombe	Owita	0	0 31	50
1	Kirihatanakanattewatta	Preliminary plan 11,821. Village—Ganegoda. Claimant—Pituwalakañkanange Dieshamy. P. K. Podisinno of Goluwamulla	Garden Plantation	1	0 8	100 129.90
2	Kirihatanakanattemanana	Claimant—Crown. P. K. Podisinno of Goluwamulla	Chena	0	0 26	100
3	Do.	do.	Path (not for sale)	0	0 16	—*
4	Do.	do.	Chena	1	0 27	100
5	Do.	do.	do.	1	1 36	102
6	Anhettiyawalawatta or Kirihatanakanatta	Claimant—Kankanage Elias Appu. T. K. Podisinno of Goluwamulla	Garden Plantation	0	2 35	100 137.10

\* Reservation.

Further information regarding these lands can be obtained from the Government Agent, Southern Province, and their plans from the Surveyor-General.

Colonial Secretary's Office,  
Colombo, September 21, 1921.

GRAEME THOMSON,  
Colonial Secretary.

No. 3,832, S. P.—The Government Agent, Southern Province, will on Thursday, December 8, 1921, at 1 P.M., at his office in Galle Kachcheri, put up to auction, for sale or settlement, or will otherwise dispose of, the under-mentioned portions of Crown land, in accordance with the regulations of Government regarding land sales. Three allotments of land situated in the Four Gravets division of the Galle District of the Southern Province.

Lot.	Name of Land.	Name of Applicant.	Description.	Extent.		Upset price
				A. R. P.	per acre, Rs.	
Preliminary plan 10,931. Village—Ankokkawala.						
1	Minuandeniye-kanda or Gal-pottekanda or Puhulhena	Yakgahahakuruhewage Pioris of Dorape	High jungle	1	0 5	300*
Preliminary plan 11,516. Village—Ihalagoda.						
3	Kehelgashena	Mr. T. W. Goonawardena of Talapitiya, Galle	High jungle	10	1 36	107
Preliminary plan 11,540. Village—Ihalagoda.						
1	Galpottekanda	R. H. Sadiris de Silva of Dangedara	Low jungle	3	0 15	103 50

\* With mining rights.

Further information regarding these lands can be obtained from the Government Agent, Southern Province, and their plans from the Surveyor-General.

Colonial Secretary's Office,  
Colombo, September 21, 1921.

GRAEME THOMSON,  
Colonial Secretary

No. 3,833, S. P.—The Government Agent, Southern Province, will on Thursday, December 1, 1921, at 1 P.M., at his office in Galle Kachcheri, put up to auction, for sale or settlement, or will otherwise dispose of, the under-mentioned portions of Crown land, in accordance with the regulations of Government regarding land sales. Twelve allotments of land situated in the Wellaboda pattu division of the Galle District of the Southern Province.

Preliminary plan 11,490. Village—Godagama. Claimant—J. W. Weerasuriya of Dodanduwa.

Lot.	Name of Land.	Name of Applicant.	Description.	Extent.		Upset price
				A. R. P.	per acre, Rs.	
1	Kahatapitiyamanella alias Dehigahagoipola	—	Contains rubber	2	0 25	250*
2	Do.	—	do.	6	0 0	100*
Claimant—D. W. Amadoris de Silva of Alutwala.						
4	Kahatapitiyamanella alias Dehigahagoipola	—	Garden	0	2 15	100
Claimant—J. W. Weerasuriya of Dodanduwa.						
5	Kahatapitiyamanella alias Dehigahagoipola	—	Contains rubber	9	0 22	80*
6	Do.	—	do.	1	1 24	250*
7	Do.	—	do.	4	0 30	115*
8	Do.	—	do.	0	1 24	250*
Preliminary plan 11,620. Village—Tiranagama. Claimant—K. W. G. Jamis and two others.						
1	Gurukanda	—	Garden	1	3 26	75
Preliminary plan 11,627. Village—Pilikahana. Claimant—Crown.						
1	Manangodellebedda	Thomas Dias Goonewardena of Kaha-duwa	Jungle	2	0 19	125
2	Do.	do.	do.	0	1 10	—†
4	Manangodelleduwa	P. M. Tawaneris and another	do.	0	0 33	—†
5	Do.	do.	do.	0	1 0	—†
Preliminary plan 11,660. Village—Magala South. Claimant—Crown.						
1	Bambarawelketiya	Arnolis Mendis, Police Officer of Magala	Threshing floor	0	1 23	50
Preliminary plan 11,674. Village—Polgahawila. Claimant—Crown.						
1	Etunkehena	Wenderasahakuruge Sinnoris of Agaliya	Jungle	1	1 10	45
2	Do.	do.	do.	0	0 28	—†
3	Do.	do.	do.	0	0 4	40

\* Includes value of plantation as well.

† Reservation (not for sale).

Further information regarding these lands can be obtained from the Government Agent, Southern Province, and their plans from the Surveyor-General.

Colonial Secretary's Office,  
Colombo, September 21, 1921.

GRAEME THOMSON,  
Colonial Secretary

No. 3,834, S. P.—The Government Agent, Southern Province, will on Tuesday, December 13, 1921, at 1 P.M., at his office in Galle Kachcheri, put up to auction, for sale or settlement, or will otherwise dispose of, the under-mentioned portions of Crown land, in accordance with the regulations of Government regarding land sales. Six allotments of land situated in the Gangaboda pattu division of the Galle District of the Southern Province.

Lot.	Name of Land.	Name of Applicant.	Description.	Extent.		Upset price
				A. R. P.	per acre, Rs.	
Preliminary plan 11,565. Village—Urala. Claimant—Crown.						
1	Etambagahakanda	W. Bastian, care of Mr. Chas. E. Dias of Ambalanwatta	Forest	3	0 38	60
Preliminary plan 11,697. Village—Urala. Claimant—Crown.						
1	Berawamullekanda	Mr. Chas. E. Dias of Wicklow Hills estate, Wanduramba	Jungle	0	0 26	—
2	Do.	do.	do.	8	3 0	60
3	Do.	do.	do.	0	1 5	—
4	Kothegodakanda	do.	do.	9	1 11	60
5	Kothegodaokanda	E. W. Sahabandu	do.	0	3 37	55

Lot.	Name of Land.	Name of Applicant.	Description.	Extent.		Upset price per acre, Rs.
				A.	R. P.	
6	Kekulanegodakebella	E. W. Saha and	Contains rubber Plantation	0	1 24	50 17.80
Claimant—K. Jayawardena.						
Claimant—Crown.						
7	Kothegodaokanda	L. James de Silva	Jungle	1	0 28	55

\* Reservation (not for sale).

Further information regarding these lands can be obtained from the Government Agent, Southern Province, and their plans from the Surveyor-General.

Colonial Secretary's Office,  
Colombo, September 21, 1921.

GRAEME THOMSON,  
Colonial Secretary.

### LAND SALES IN THE NORTH-CENTRAL PROVINCE.

No. 2,166, N.C. P.—The Government Agent, North-Central Province, will on Tuesday, November 8, 1921, at 1 P.M., at the Anuradhapura Kachcheri, put up to auction, for sale or settlement, or will otherwise dispose of, the under-mentioned portions of Crown land, in accordance with the regulations of Government regarding land sales. Twenty-eight allotments of land situated in the Willachchiya korale, Nuwaragam palata, Nuwarakalawiya district, of the North-Central Province.

Lot.	Name of Land.	Name of Applicant.	Description.	Extent.		Upset price per acre, Rs.
				A.	R. P.	
Final village plan 658. Village—Bellankalla.						
1A	Bellankallawewelanda	B. Baddarala of Bogahawewa	Forest	3	3 21	21
Final village plan 662. Village—Relapanawewa.						
510	Kadurupitiyakele	M. Bairala, ex Vel-Vidane	Chena	2	3 38	22
Final village plan 684. Village—Ihala Keditokkuwa.						
18A	Godawalayaya	P. Kawrala, Vel-Vidane	Chena	0	3 36	21
Final village plan 688. Village—Pahala Wetiya.						
12C	Welhena alias Pahalaweti-yawekele	R. Rangadipotiya and others	Chena	6	0 12	2
Final village plan 699. Village—Nochchiyagama.						
20A	Indipitiyelanda	P. Mudalihamy, ex Vel-Vidane	Chena	13	3 10	30
Final village plan 708. Village—Badahelagama.						
54E	Badahelagamakele	P. N. Arachchiya	Chena	0	3 34	21
Final village plan 715. Village—Timbiriwewa.						
54B	Dangahaidama	—	Chena (encroachment)	0	1 35	21
54C	Do.	B. Sellate	Chena	1	1 16	21
54G	Do.	do.	do.	0	2 34	21
55C	Kohombagahaidama	K. Menikrala	do.	1	3 9	21
55G	Kohombagahahena	L. Punchirala	Jungle	1	0 6	25
62A	Helambagahalanda	do.	Chena	1	3 37	21
62B	Do.	—	do.	0	0 17	21
Final village plan 721. Village—Talgaswewa.						
16C	Anwetiyawakele	B. V. Appurala and others	Jungle	4	0 9	26
57A	Pahala-alehena	Herathamy, ex Vel-Vidane, and another	Chena	2	0 32	26
60A	Do.	do.	do.	3	0 37	26
20A	Landukele	B. V. Appuhamy	do.	1	2 21	21
Final village plan 725. Village—Ihala Maragahawewa.						
15 I	Habawewelanda	—	Chena	0	2 25	21
15J	Do.	M. U. Appuhamy	do.	0	3 33	21
15K	Do.	P. U. Nambirala	do.	1	0 3	21
15L	Do.	P. Wannihamy and another	do.	3	0 17	21
15A1	Talgahalanda	V. H. Nanhamy	do.	1	0 5	21
27A	Kiwulewewehenya	M. V. Mantrihamy	do.	0	1 35	21
27B	Do.	V. H. Nanhamy	do.	1	0 9	21
27C	Do.	N. Banda	do.	0	3 37	21
27D	Do.	H. Pinhamy	do.	2	0 1	21
45A	Diwulgahawewehena	P. U. Nambirala	do.	1	0 14	21
Final village plan 733. Village—Sivalapitiya.						
33C	Sivalapitiyakele	M. Thewahamy	Chena	1	3 8	21

Further particulars regarding these lots can be obtained from the Government Agent, North-Central Province, and plans of them from the Surveyor-General.

Colonial Secretary's Office,  
Colombo, September 21, 1921.

GRAEME THOMSON,  
Colonial Secretary.

### LAND SALES IN THE PROVINCE OF SABARAGAMUWA.

No. 1,055, P. of S.—The Government Agent, Province of Sabaragamuwa, will on Monday, November 7, 1921, at 1 P.M., at his office in Ratnapura, put up to auction, for sale or settlement, or will otherwise dispose of, the under-mentioned portions of Crown land, in accordance with the regulations of Government regarding land sales. Nine allotments of land situated in the Ratnapura District of the Province of Sabaragamuwa.

Lot.	Name of Land.	Name of Applicant.	Description.	Extent.		Upset price per acre, Rs.
				A.	R. P.	
9Q	Ganimehena	E. Davith Sinno	Low jungle	1	0 0	81
9R	Do.	D. A. Jotihamy	do.	1	0 13	81
9T	Do.	D. A. Appuhamy	do.	1	0 3	81
Preliminary plan 2,892. Village—Hattella, Meda korale.						
1	Thahandikelemukalana	Encroachment by K. Kiriansa	Chena	0	3 16	56
2	Do.	—	do.	0	0 4	—*
Preliminary plan 3,064. Village—Hidellana, Kuruwiti korale.						
1	Dehipahalayayehena <i>alias</i> watta	Encroachment by D. Kirilamaya	Garden contains coconuts and arecanuts about 15 years old	1	1 30	131
Final village plan 3. Village—Yainna, Atakalan korale.						
F 1A	Ballahelamukalana	The Ceylon Tea Plantations Company, Limited	Forest	2	0 37	156
F 1B	Katukitulehena	do.	High jungle	0	3 13	86
F 1C	Hapugahahena	do.	do.	0	3 12	86
F 1G	Wanumaleatura	do.	do.	0	3 16	66

\* Reservation for Gansabhawa road (not for sale).

Further information respecting these lands may be obtained from the Government Agent, Province of Sabaragamuwa, and their plans from the Surveyor-General.

Colonial Secretary's Office,  
Colombo, September 16, 1921.

GRAEME THOMSON,  
Colonial Secretary.

No. 1,056, P. of S.—The Assistant Government Agent, Kegalla District, will on Friday, November 18, 1921, at 10.30 A.M., at his office in the Kegalla Kachcheri, put up to auction, for sale or settlement, or will otherwise dispose of, the under-mentioned portions of Crown land, in accordance with the regulations of Government regarding land sales. Sixteen allotments of land situated in the Galboda, Kinigoda, and Beligal korale divisions of the Kegalla District of the Province of Sabaragamuwa.

Lot.	Name of Land.	Name of Applicant.	Description.	Extent.		Upset price per acre, Rs.
				A.	R. P.	
Preliminary plan 3,087. Village—Uduwewela.						
1	Duldeniyamukalana <i>alias</i> Handunkuttiyamukalana	E. Kirisanda and others	Forest	2	3 38	76
2	Do.	—	Reservation	0	2 8	—*
3	Duldeniyewatta	Encroachment by M. R. Mutuwa	Native garden	0	0 22	81†
4	Do.	do.	do.	0	0 12	81†
5	Duldeniyamukalana <i>alias</i> Handunkuttiyamukalana	—	Reservation	0	0 7	—*
6	Buwelikadamukalana	E. A. Sirimala	Forest	2	1 31	56
7	Do.	E. Horatala	do.	1	0 2	56
8	Korawakkemukalana	M. R. Unga and others	do.	2	1 19	56
Preliminary plan 3,041. Village—Nilwakka.						
	Dambuwegemukalana <i>alias</i> Kendagollemukalana	W. O. Wirakoon	Forest	4	2 21	61
Preliminary plan 3,088. Village—Uduwewela.						
1	Kalalinnalagegawamukalana	M. R. Dinga	Forest	0	3 15	51
2	Peelikumburewatta	Encroachment by Rankira and Kalla	Native garden	0	0 23	81†
Preliminary plan 3,075. Village—Kumbalgama.						
1	Tuttiripitiyemukalana	Setuwa Veda	Forest	1	2 11	101
Preliminary plan 3,089. Village—Heliyagoda.						
1	Patanduwegalemukalana	Rewata Unnanse	Forest	3	1 1	101
Preliminary plan 3,076. Village—Tambadiya.						
1	Puswelgalamukalana	O. R. Ukku Banda	Forest	2	0 33	41
Preliminary plan 3,086. Village—Egalla.						
1	Moragollemukalana	Sobhita Unnanse	Forest	2	2 16	111
Preliminary plan 3,082. Village—Ballapana.						
1	Kovilagawamukalana	A. A. Wickramasinghe	Jungle	8	2 30	61

\* Not for sale.

† For settlement.

Further particulars regarding these lands can be obtained from the Assistant Government Agent, Kegalla, and their plans from the Surveyor-General.

Colonial Secretary's Office,  
Colombo, September 20, 1921.

GRAEME THOMSON,  
Colonial Secretary.