



Ceylon Government Gazette

Published by Authority.

No. 7,214 — FRIDAY, SEPTEMBER 30, 1921.

Part III.—Lands.

Separate paging is given to each Part in order that it may be filed separately.

	PAGE		PAGE		PAGE
Land Settlement Notices :—		Land Sales by the Government Agents :—		Land Sales by the Settlement Officer :—	
Final Orders ..	1285	North-Western Province ..	—	Northern Province ..	—
Preliminary Notices ..	1299	North-Central Province ..	1313	Eastern Province ..	—
Land Sales by the Government Agents :—		Province of Uva ..	1314	North-Western Province ..	1317
Western Province ..	—	Province of Sabaragamuwa ..	1317	North-Central Province ..	—
Central Province ..	1307	Land Sales by the Settlement Officer :—		Province of Uva ..	—
Southern Province ..	1309	Western Province ..	—	Province of Sabaragamuwa ..	—
Northern Province ..	1311	Central Province ..	—	Land Acquisition Notices ..	1318
Eastern Province ..	—	Southern Province ..	—	Land Resumption Notices ..	—

FINAL ORDERS.

Kurunegala S. O. No. 3,135.

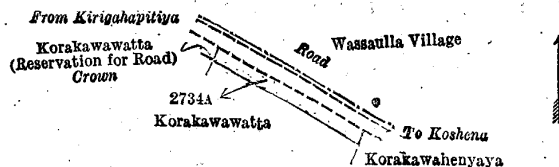
Order under Section 2 of "The Waste Lands Ordinances of 1897, 1899, 1900, and 1903,"
declaring Land to be Crown Property.

In the matter of the land commonly called or known as Korakawahena (reservation for road) (leased), situate in the village of Minewa, in the Katugampola korale north of the Katugampola hatpattu of the Kurunegala District, in the North-Western Province, and of "The Waste Lands Ordinances of 1897, 1899, 1900, and 1903."

THE notice required by section 1 of "The Waste Lands Ordinances of 1897, 1899, 1900, and 1903," having been duly published in manner prescribed by that section in respect of the above-named land (*vide* Notice No. 7,836), and no claim having been made to the said land or to any interest therein, within the period of three months from the date specified in the said notice, I, Norman Albert Hampton, Special Officer appointed under section 28 of the said Ordinances, under and by virtue of the powers vested in me in that behalf by section 2 of the said Ordinances, do hereby on this 5th day of August, 1921, order and declare that the said land, as more fully described herein below, situate in the village of Minewa, in the Katugampola korale north of the Katugampola hatpattu of the Kurunegala District, in the North-Western Province, and shown as lot 2,734A in preliminary plan 4,510 and in the annexed diagram, and containing in extent 18 perches, is the property of the Crown.

Description of the Land referred to.

The land commonly called or known as Korakawahena (reservation for road) (leased), situated in the village of Minewa, in the Katugampola korale north of the Katugampola hatpattu of the Kurunegala District, in the North-Western Province, containing in extent 18 perches, shown as lot 2,734A in preliminary plan 4,510 and in the annexed diagram; and bounded as follows: on the north by Korakawawatta (reservation for road) declared to be the property of the Crown under the Waste Lands Ordinances, the road from Kirigahapitiya to Koshena; on the east by the road from Kirigahapitiya to Koshena, Korakawahenyaya claimed by K. M. Hammadu Tamby; on the south by Korakawahenyaya claimed by K. M. Hammadu Tamby, Korakawawatta sold by the Crown; on the west by Korakawawatta sold by the Crown, Korakawawatta (reservation for road) declared to be the property of the Crown under the Waste Lands Ordinances.



Surveyor-General's Office,
Colombo, March 2, 1921.

Scale of 4 Chains to an Inch.

N. A. HAMPTON,
Special Officer.

G. K. THORNHILL,
for Surveyor-General.

August 5, 1921.

Kurunegala S. O. No. 3,136.

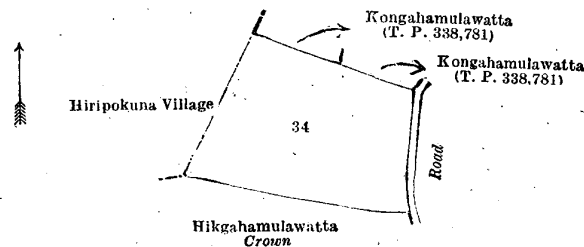
Order under Section 2 of "The Waste Lands Ordinances of 1897, 1899, 1900, and 1903,"
declaring Land to be Crown Property.

In the matter of the land commonly called or known as Dangahamulawatta, situate in the village of Kotambepitiya, in the Giratalane korale of the Dewamedi hatpattu of the Kurunegala District, in the North-Western Province, and of "The Waste Lands Ordinances of 1897, 1899, 1900, and 1903."

THE notice required by section 1 of "The Waste Lands Ordinances of 1897, 1899, 1900, and 1903," having been duly published in manner prescribed by that section in respect of the above-named land (*vide* Notice No. 7,845), and no claim having been made to the said land or to any interest therein within the period of three months from the date specified in the said notice, I, Norman Albert Hampton, Special Officer appointed under section 28 of the said Ordinances, under and by virtue of the powers vested in me in that behalf by section 2 of the said Ordinances, do hereby on this 5th day of August, 1921, order and declare that the said land, as more fully described herein below, situate in the village of Kotambepitiya, in the Giratalane korale of the Dewamedi hatpattu of the Kurunegala District, in the North-Western Province, and shown as lot 34 in block survey preliminary plan 1,713 and in the annexed diagram, and containing in extent 1 acre 1 rood and 35 perches, is the property of the Crown.

Description of the Land referred to.

The land commonly called or known as Dangahamulawatta, situated in the village of Kotambepitiya, in the Giratalane korale of the Dewamedi hatpattu of the Kurunegala District, in the North-Western Province, containing in extent 1 acre 1 rood and 35 perches, shown as lot 34 in block survey preliminary plan 1,713 and in the annexed diagram; and bounded as follows: on the north by Kongahamulawatta sold by the Crown (T. P. 338,781); on the east by a road; on the south by Hikgahamulawatta belonging to the Crown; on the west by the village limit of Hiripokuna.



Surveyor-General's Office,
Colombo, March 9, 1921.

Scale of 4 Chains to an Inch.

G. K. THORNHILL,
for Surveyor-General.

August 5, 1921.

N. A. HAMPTON,
Special Officer.

Kegalla S. O. No. 350.

Order under Section 4, Sub-section (1), of "The Waste Lands Ordinances of 1897, 1899, 1900, and 1903."

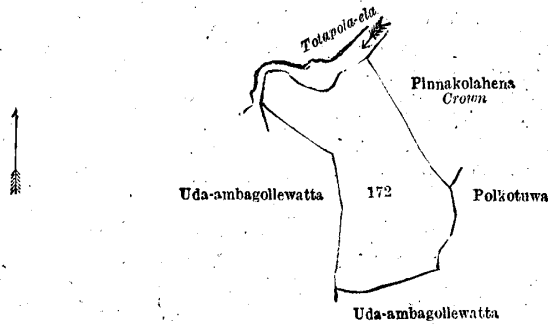
In the matter of the land commonly called or known as Hababimahena, situate in the village of Gangoda, in the Galboda pattu of the Galboda korale of the Kegalla District, in the Province of Sabaragamuwa, and of "The Waste Lands Ordinances of 1897, 1899, 1900, and 1903."

WHEREAS in pursuance of section 1 of the said Ordinances it was duly declared and notified on the 24th day of September, 1920, that if no claim to the land commonly called or known as Hababimahena, situate in the village of Gangoda, in the Galboda pattu of the Galboda korale of the Kegalla District, in the Province of Sabaragamuwa, containing in extent 1 acre 1 rood and 5 perches, and shown as lot 172 in block survey preliminary plan No. 171 and in the annexed diagram, was made to Frederick Lewis, Special Officer appointed under section 28 of the said Ordinances, within the period of three months from the date specified in the said notice, such land would be declared the property of the Crown and dealt with on account of the Crown (*vide* Notice No. 7,613).

And whereas Akkuranpedige Sirimala made claim thereto, and Frederick Lewis, Special Officer appointed under section 28 of the said Ordinances, made due inquiry into such claim; and whereas the said claimant and I came to an agreement in writing dated the 24th day of February, 1921, concerning the said land, under section 4, sub-section (1), of the said Ordinances, whereby it was agreed that the said claimant should be declared the purchaser of the said land upon payment on or before the 23rd day of April, 1921, to the Assistant Government Agent at Kegalla of a sum of Rupees Fifteen only (Rs. 15), as the purchase amount of the said land; and whereas the said amount has been duly paid by the said claimant, he is hereby, in pursuance of the agreement afore-mentioned, declared to be the purchaser of the said land, as more fully described herein below.

Description of the Land referred to.

The land commonly called or known as Hababimahena, situated in the village of Gangoda, in the Galboda pattu of the Galboda korale of the Kegalla District, in the Province of Sabaragamuwa, containing in extent 1 acre 1 rood and 5 perches, and shown as lot 172 in block survey preliminary plan 171 and in the annexed diagram; and bounded as follows: on the north by the Totapola-ela; on the east by Pinnakolahena declared to be the property of the Crown under the Waste Lands Ordinances, Polkotuwa claimed by Sinhala-pedige Siriya; on the south by Polkotuwa claimed by Sinhala-pedige Siriya, Uda-ambagollewatta claimed by Sinhala-pedige Siriya; on the west by Uda-ambagollewatta claimed by Sinhala-pedige Siriya and others, the Totapola-ela.



Surveyor-General's Office,
Colombo, April 4, 1921.

Scale of 4 Chains to an Inch.

G. K. THORNHILL,
for Surveyor-General.

FREDERICK LEWIS,
Special Officer.

August 4, 1921.

Kegalla S. O. No. 351.

**Order under Section 2 of "The Waste Lands Ordinances of 1897, 1899, 1900, and 1903,"
declaring Lands to be Crown Property.**

In the matter of the lands commonly called or known as footpath and Bogahakotuwwatta, situate in the village of Udagama, in the Walgam pattu of the Kinigoda korale of the Kegalla District, in the Province of Sabaragamuwa, and of "The Waste Lands Ordinances of 1897, 1899, 1900, and 1903."

THE notice required by section 1 of "The Waste Lands Ordinances of 1897, 1899, 1900, and 1903," having been duly published in manner prescribed by that section in respect of the above-named lands (*vide* Notice No. 7,668), and no claim having been made to the said lands or to any interest therein within the period of three months from the date specified in the said notice, I, Frederick Lewis, Special Officer appointed under section 28 of the said Ordinances, under and by virtue of the powers vested in me in that behalf by section 2 of the said Ordinances, do hereby on this 30th day of July, 1921, order and declare that the said lands, as more fully described herein below, situate in the village of Udagama, in the Walgam pattu of the Kinigoda korale of the Kegalla District, in the Province of Sabaragamuwa, and shown as lots 131A and 15 in block survey preliminary plan 151 and in the annexed diagrams, and containing in extent 1 rood and 33 perches, are the property of the Crown.

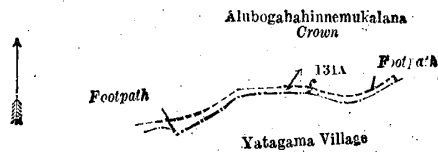
Description of the Lands referred to.

The following lots situated in the village of Udagama, in the Walgam pattu of the Kinigoda korale of the Kegalla District, in the Province of Sabaragamuwa, as described in the annexed diagrams:—

I.—Block survey preliminary plan 151.

Lot.	Name of Land.	Extent, A. R. P.
131A ...	Footpath	0 0 4

and bounded as follows: on the north by Alubogahahinnemukulana declared to be the property of the Crown under the Waste Lands Ordinances; on the east by a footpath; on the south by the village limit of Yatagama; on the west by a footpath.



Surveyor-General's Office,
Colombo, June 27, 1919.

Scale of 4 Chains to an Inch.

C. R. LUNDIE,
for Surveyor-General.

II.—Block survey preliminary plan 151.

Lot.	Name of Land.	Extent, A. R. P.
15 ..	Bogahakotuwwatta	0 1 29

and bounded as follows: on the north by the village limit of Walgama; on the east by Galketiyeheena sold by the Crown (T. P. 317,658); on the south by Bogahakotuwakumbura claimed by Wattevidanelage Kiriappu and others, Wanduragalayadeniyapillewa claimed by Tikiri Banda, President, the trustee of Walgama Temple; on the west by Wanduragalayadeniyapillewa claimed by Tikiri Banda, President, the trustee of Walgama temple.



Surveyor-General's Office,
Colombo, June 10, 1919.

Scale of 8 Chains to an Inch.

C. R. LUNDIE,
for Surveyor-General.

FREDERICK LEWIS,
Special Officer.

July 30, 1921.

Kegalla S. O. No. 352.

Order under Section 4, Sub-section (1), of "The Waste Lands Ordinances of 1897, 1899, 1900, and 1903."

In the matter of the lands commonly called or known as Pansalewatta and Pansalehena, situate in the village of Udagama, in the Walgam pattu of the Kinigoda korale of the Kegalla District, in the Province of Sabaragamuwa, and of "The Waste Lands Ordinances of 1897, 1899, 1900, and 1903."

WHEREAS in pursuance of section 1 of the said Ordinances it was duly declared and notified on the 12th day of November, 1920, that if no claim to the lands commonly called or known as Pansalewatta and Pansalehena, situate in the village of Udagama, in the Walgam pattu of the Kinigoda korale of the Kegalla District, in the Province of Sabaragamuwa, containing in extent 1 acre 2 roods and 18 perches, and shown as lots 81 and 82 in block survey preliminary plan No. 151 and in the annexed diagrams, was made to Frederick Lewis, Special Officer appointed under section 28 of the said Ordinances, within the period of three months from the date specified in the said notice, such lands would be declared the property of the Crown and dealt with on account of the Crown (*vide* Notice No. 7,668).

And whereas Padawigampola Attadasi Terunnanse, Incumbent of Udagama temple, on behalf of the said temple, made claim thereto, and Frederick Lewis, Special Officer appointed under section 28 of the said Ordinances, made due inquiry into such claim; and whereas the said claimant and I came to an agreement in writing dated the 2nd day of April, 1921, concerning the said lands, under section 4, sub-section (1), of the said Ordinances, whereby it was agreed that the said claimant, as Incumbent of Udagama temple, should be declared the purchaser of the said lands upon payment to the Settlement Officer of a sum of Rupees Twenty-Five and Cents Eighty only (Rs. 25.80), as the purchase amount of the said lands; and whereas the said amount has been duly paid by the said claimant, he, as Incumbent of Udagama temple, is hereby, in pursuance of the agreement afore-mentioned, declared to be the purchaser of the said lands, as more fully described herein below.

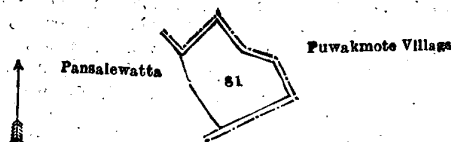
Description of the Lands referred to.

The following lots situated in the village of Udagama, in the Walgam pattu of the Kinigoda korale of the Kegalla District, in the Province of Sabaragamuwa, as described in the annexed diagrams:—

I.—Block survey preliminary plan 151.

Lot.	Name of Land.	Extent, A. R. P.
81	Pansalewatta	1 1 26

and bounded as follows: on the north, east, and south by the village limit of Puwakmote; on the west by Pansalewatta claimed by Tikiri Banda, President, the trustee of Walgama temple.



Scale of 8 Chains to an Inch.

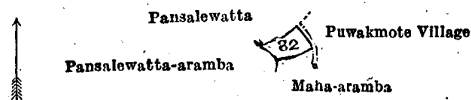
Surveyor-General's Office,
Colombo, June 10, 1919.

C. R. LUNDIE,
for Surveyor-General.

II.—Block survey preliminary plan 151.

Lot.	Name of Land.	Extent, A. R. P.
82	Pansalehena	0 0 32

and bounded as follows: on the north by Pansalewatta claimed by Tikiri Banda, President, the trustee of Walgama temple; on the east by the village limit of Puwakmote; on the south by Maha-aramba claimed by the heirs of Francis Benjamin Yatagama; on the west by Pansalewatta-aramba (private).



Scale of 8 Chains to an Inch.

Surveyor-General's Office,
Colombo, June 10, 1919.

C. R. LUNDIE,
for Surveyor-General.

July 8, 1921.

FREDERICK LEWIS,
Special Officer.

Kegalla S. O. No. 353.

Order under Section 4, Sub-section (1), of "The Waste Lands Ordinances of 1897, 1899, 1900, and 1903."

In the matter of the land commonly called or known as Udakumbura, situate in the village of Udagama, in the Walgam pattu of the Kinigoda korale of the Kegalla District, in the Province of Sabaragamuwa, and of "The Waste Lands Ordinances of 1897, 1899, 1900, and 1903."

WHEREAS in pursuance of section 1 of the said Ordinances it was duly declared and notified on the 12th day of November, 1920, that if no claim to the land commonly called or known as Udakumbura, situate in the village of Udagama, in the Walgam pattu of the Kinigoda korale of the Kegalla District, in the Province of Sabaragamuwa, containing in extent 33 perches, and shown as lot 48A in block survey preliminary plan No. 151 and in the annexed diagram, was made to Frederick Lewis, Special Officer appointed under section 28 of the said Ordinances, within the period of three months from the date specified in the said notice, such land would be declared the property of the Crown and dealt with on account of the Crown (*vide* Notice No. 7,668).

And whereas Kolongahapitiya Heratmudiyanselage Menik Hamy made claim thereto, and Frederick Lewis, Special Officer appointed under section 28 of the said Ordinances, made due inquiry into such claim; and whereas the said claimant and I came to an agreement in writing dated the 2nd day of April, 1921, concerning the said land, under section 4, sub-section (1), of the said Ordinances, whereby it was agreed that the said claimant should be declared the purchaser of the said land upon payment to the Settlement Officer of a sum of Rupees Six and Cents Sixty only (Rs. 6.60), as the purchase amount of the said land; and whereas the said amount has been duly paid by the said claimant, she is hereby, in pursuance of the agreement afore-mentioned, declared to be the purchaser of the said lands, as more fully described herein below.

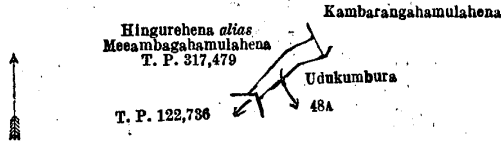
Description of the Land referred to.

The following lot situated in the village of Udagama, in the Walgam pattu of the Kinigoda korale of the Kegalla District, in the Province of Sabaragamuwa, as described in the annexed diagram:—

Block survey preliminary plan 151.

Lot.	Name of Land.	Extent, A. R. P.
48A ..	Udakumbura	0 0 33

and bounded as follows: on the north by Hingurehena *alias* Meeambagahamulahena sold by the Crown (T. P. 317,479); on the east by Kambarangahamulahena sold by the Crown; on the south by Udakumbura claimed by Ranawanagedara Appuhamy and others, T. P. 122,736; on the west by Hingurehena *alias* Meeambagahamulahena sold by the Crown (T. P. 317,479).



Surveyor-General's Office,
Colombo, June 10, 1919.

Scale of 8 Chains to an Inch.

C. R. LUNDIE,
for Surveyor-General.

FREDERICK LEWIS,
Special Officer.

July 30, 1921.

Kegalla S. O. No. 354.

**Order under Section 2 of "The Waste Lands Ordinances of 1897, 1899, 1900, and 1903,"
declaring Lands to be Crown Property.**

In the matter of the lands commonly called or known as Thoragaldeniye-ela, Nayakone-ela, and Mala-ela, &c., situate in the village of Henepola, in the Galboda pattu of the Galboda korale of the Kegalla District, in the Province of Sabaragamuwa, and of "The Waste Lands Ordinances of 1897, 1899, 1900, and 1903."

THE notice required by section 1 of "The Waste Lands Ordinances of 1897, 1899, 1900, and 1903," having been duly published in manner prescribed by that section in respect of the above-named lands (*vide* Notice No. 7,604), and no claim having been made to the said lands or to any interest therein within the period of three months from the date specified in the said notice, I, Frederick Lewis, Special Officer appointed under section 28 of the said Ordinances, under and by virtue of the powers vested in me in that behalf by section 2 of the said Ordinances, do hereby on this 28th day of July, 1921, order and declare that the said lands, as more fully described herein below, situate in the village of Henepola, in the Galboda pattu of the Galboda korale of the Kegalla District, in the Province of Sabaragamuwa, and shown as lots 2B, 3A, 5, 11, 86, 92, 92B, 92C, 92D, 135, 164, 170, 185, 202, 203, 208, 29, 29A, 31, 33, 36, 36A, 36B, 38, 38A, 38B, 39, 40, 43, 44, 44A, 44B, 55, 62, 68, and 111 in block survey preliminary plan 169 and in the annexed diagrams, and containing in extent 16 acres 1 rood and 12 perches, are the property of the Crown.

Description of the Lands referred to.

The following lots situated in the village of Henepola, in the Galboda pattu of the Galboda korale of the Kegalla District, in the Province of Sabaragamuwa, as described in the annexed diagrams:—

I.—Block survey preliminary plan 169.

Lot.	Name of Land.	Extent, A. R. P.	Lot.	Name of Land.	Extent, A. R. P.
2B ..	Thoragaldeniya-ela	0 0 1	135 ..	Footpath	0 0 12
3A ..	Nayakone-ela and Mala-ela	0 0 23	164 ..	Mala-ela	0 0 17
5 ..	Mala-ela	0 0 10	170 ..	Do.	0 0 20
11 ..	Do.	0 0 28	185 ..	Do.	0 0 27
86 ..	Do.	0 0 12	202 ..	Cart road	1 1 5
92 ..	Nayakone-ela	1 2 33	203 ..	Mala-ela	0 0 14
92B ..	Do.	0 0 22	208 ..	Do.	0 0 18
92C ..	Do.	0 0 2			
92D ..	Do.	0 0 4			4 1 8

and bounded as follows: on the north by the village limit of Yatiwaldeniya, the boundary of the Central Province; on the east by the village limit of Wattegama; on the south by the village limit of Wattegama, the village limit of Gangoda; on the west by the village limit of Diganeekanda, the village limit of Uduhuruwa, the village limit of Yatiwaldeniya.

NOTE.—The following lots lying within the above-mentioned boundaries are excluded from this part of the order, and no part of their aggregate acreage of 377 acres 1 rood and 20 perches is included in the acreage of 4 acres 1 rood and 8 perches given above:—

Block survey preliminary plan 169.

Lot.	Name of Land.	Extent, A. R. P.	Lot.	Name of Land.	Extent, A. R. P.
A 1 ..	Beddawala estate (part of T. P. 50,353)	117 0 17	A 7 ..	Siyambalagahadeniyapillewa (part of T. P. 50,353)	0 1 0
A 1A ..	Do.	0 1 25	A 9 ..	Thoragaldeniya-pillewa	0 0 13
A 1B ..	Do.	3 3 2	A 9A ..	Do. (part of T. P. 50,353)	0 0 14
A 2 ..	Thoragaldeniya-ela (part of T. P. 50,353)	0 3 35	A 10 ..	Kahatagollahena	0 2 27
A 2A ..	Do.	0 0 7	A 10A ..	Do.	0 0 15
A 3 ..	Nayakone-ela (part of T. P. 50,353)	0 1 23	A 10B ..	Do. (part of T. P. 50,353)	0 0 25
A 3B ..	Do. (do.)	0 2 1	A 11A ..	Mala-ela	0 0 1
A 3C ..	Mala-ela (do.)	0 0 16	A 11B ..	Do. (part of T. P. 50,353)	0 0 1
A 4 ..	Thimburuwalahena	1 0 10	A 12 ..	Thoragaldeniya-kumbura	7 2 19
A 4A ..	Do.	0 0 29	A 12A ..	Do.	2 2 30
A 4B ..	Do. (part of T. P. 50,353)	0 0 13	A 12B ..	Do. (part of T. P. 50,353)	0 1 7
A 5A ..	Mala-ela	0 0 1	A 12C ..	Do.	0 1 3
A 5B ..	Do. (part of T. P. 50,353)	0 0 1	A 12D ..	Do.	0 1 27
A 6 ..	Thimburuwalahena (T. P. 333,801)	0 2 15	A 12E ..	Do.	0 1 32
A 6A ..	Do.	0 0 23	A 12F ..	Do. (part of T. P. 50,353)	0 0 4
A 6B ..	Do. (part of T. P. 50,353)	0 0 38	A 13 ..	Galanegawahena (do.)	0 2 9
			A 14 ..	Lindamullekumburepillewa (do.)	0 1 12
			A 15 ..	Thalapalatiyahena (T. P. 333,836)	0 2 16

Lot.	Name of Land.	Extent, A. R. P.	Lot.	Name of Land.	Extent, A. R. P.
A 15A	Thalapalatiyahena (T. P. 333,836)	0 0 22	A 79	Maditiyagahatennewatta	0 2 3
A 16	Do.	0 2 13	A 80	Beligahawatta, Tennehenewatta, Arambegedarawatta, and Egodawatta	8 2 25
A 17	Do.	0 1 2	A 81	Beligahawatta	1 0 39
A 18	Motanehena (T. P. 333,799)	0 2 9	A 82	Thibbotuehena	1 1 31
A 19	Do. (T. P. 335,889)	1 0 1	A 83	Do. (T. P. 333,238)	1 0 15
A 20	Pallahadeniyahena	0 0 22	A 84	Egodawatta	1 0 28
A 21	Wiyannelehena	1 0 10	A 85	Pillewekumbura	0 3 25
A 22	Boreluwehena	0 2 3	A 87	Godapanwatta	0 1 9
A 23	Do.	0 2 23	A 88	Koswattedeniyehehena (T. P. 333,857)	0 3 4
A 24	Do.	1 0 4	A 89	Demetawelagawahena (T. P. 335,888)	0 2 32
A 25	Do. (railway reserve)	0 2 14	A 90	Medarikotuwehena (T. P. 333,016)	1 1 35
A 26	Do. (do.)	0 1 34	A 91	Galpelelehena (T. P. 335,752)	0 3 4
A 27	Do. (do.)	0 1 24	A 91A	Getambillahena (T. P. 333,847)	0 1 37
A 28	Wiyannelehena (do.)	0 2 17	A 91B	Do. (do.)	0 0 11
A 29	Boraluwahenakumbura	0 0 33	A 92A	Nayakone-ela	0 0 3
A 29A	Palgahamuladeniyakumbura	0 0 9	A 93	Getambillahena (T. P. 333,848)	1 1 8
A 30	Pallehadeniyeppillewa (railway reserve)	0 2 7	A 94	Paluwehena	1 2 5
A 31	Polgahamuladeniyekumbura (railway reserve)	0 0 6	A 95	Gangodayakumburapillewa	0 1 0
A 32	Motanehena (do.)	0 2 33	A 96	Siyambalagahamulahena	2 0 13
A 33	Motanehenekumbura (do.)	0 1 32	A 97	Gangodayakumbura	6 1 20
A 34	Motanehena (do.)	0 1 1	A 97A	Do.	0 0 28
A 35	Thalapalatiyehena (do.)	0 1 13	A 97B	Do. (part of T. P. 50,353)	0 0 28
A 36	Do.	0 1 36	A 98	Dunkotuwehena (T. P. 333,831)	1 0 33
A 36A	Do.	0 0 26	A 98A	Do.	0 0 29
A 36B	Do. (railway reserve)	0 0 9	A 100	Beddawala estate	1 2 36
A 37	Thoragaldeniyeppillewa	0 0 12	A 101	Bokkehena	0 3 18
A 38	Beddawala estate (part of T. P. 50,353) (railway reserve)	2 1 6	A 102	Do.	0 3 9
A 38A	Do.	0 1 33	A 103	Bingayudahena	0 2 24
A 38B	Do.	2 0 5	A 104	Do. (railway reserve)	0 2 10
A 39	Railway line (part of T. P. 50,353)	2 2 32	A 106	Bingayudahena (do.)	0 0 15
A 40	Dunkotuwehena (railway reserve) (part of T. P. 50,353)	0 1 9	A 107	Kadurugediyeagalahena (do.)	1 1 32
A 41	Beddawala estate (part of T. P. 50,353)	0 0 25	A 108	Do.	1 0 25
A 41A	Do.	0 0 18	A 109	Do.	0 1 7
A 42	Digenehena (part of T. P. 50,353)	0 1 14	A 110	Do. (railway reserve)	0 1 16
A 42A	Do.	0 0 1	A 111	Railway line	0 2 21
A 43	Do. (railway reserve) part of T. P. 50,353	0 2 25	A 112	Kadurugediyeagalahena	1 1 34
A 44	Thalapalatiyahena (railway reserve)	0 1 38	A 113	Do.	0 3 11
A 44A	Do.	0 0 18	A 114	Do.	0 2 31
A 44B	Do. (railway reserve) (part of T. P. 50,353)	0 0 26	A 115	Etambagahamulawatta <i>alias</i>	0 3 20
A 45	Do.	0 0 12	A 116	Dodangahamulahena	0 2 38
A 45A	Do.	0 0 13	A 117	Kadurugediyeagalahena	0 1 9
A 46	Kekirihena (T. P. 333,856)	0 2 13	A 118	Bokkehena (railway reserve)	0 2 31
A 47	Kekirihenawatta (railway reserve)	0 1 23	A 119	Do.	2 2 24
A 48	Kekirihena	0 2 21	A 120	Bokkehena	0 3 21
A 49	Bulanahenepillewa (T. P. 333,858)	0 2 1	A 121	Gonnegahamulahena (T. P. 333,840)	0 3 17
A 50	Kekirihena (T. P. 335,756)	1 1 33	A 122	Gonnegahamulahena (T. P. 335,754)	0 3 25
A 51	Do. (railway reserve)	0 2 19	A 123	Gorakagahapitiyehenewatta	1 1 3
A 52	Kebellagollehena (do.)	0 0 35	A 124	Peelamadithagawahena	0 2 28
A 53	Do.	0 3 38	A 125	Peelamadithakumbura	1 0 21
A 54	Kebellakotuwewatta	0 1 34	A 126	Peelamadithagawahena and Udakotuwehena	2 1 25
A 55	Do. (railway reserve)	0 1 34	A 127	Gorakagahapitiyehena (T. P. 333,837)	1 1 12
A 56	Kapukotuwa (do.)	1 0 26	A 128	Kongahamulahena	0 3 16
A 57	Kapukotuwehena	0 1 31	A 129	Narangahamulahena	0 2 25
A 58	Kebellakotuwewatta	1 3 22	A 130	Kapuhena	0 3 14
A 59	Do.	0 1 36	A 131	Thibbotuhenewatta (T. P. 335,903)	0 2 12
A 60	Godapanwatta	0 2 14	A 132	Thalagahamulahena	0 2 2
A 61	Do. (railway reserve)	0 0 22	A 133	Beligahawattchena	0 3 25
A 62	Kongahamulawatta (do.)	0 0 33	A 134	Nagahakotuwewatta, Udagedarawatta, Beligahawattchena, Thalagahamulahena, & Kotuwewatta	6 1 16
A 63	Kongahamulawatta	0 1 17	A 136	Beligahawatta	0 1 39
A 64	Udahawatta	1 2 16	A 137	Tiriwanagewatta <i>alias</i> Hapugahawattchena	0 0 27
A 65	Do. (railway reserve)	0 1 2	A 138	Kajukotuwewatta	0 2 31
A 66	Kottagahamulahena (do.)	0 2 20	A 139	Puhulindagawahena (T. P. 333,839)	0 1 38
A 67	Eriyagahadeniyahena (do.)	0 1 14	A 140	Do. (T. P. 333,859)	0 2 1
A 68	Galanegawawatta (do.)	0 0 13	A 141	Munkotuwehena	1 0 13
A 69	Do.	0 1 2	A 142	Munkotuwehena	0 1 23
A 70	Eriyagahadeniyawatta	1 3 31	A 143	Thiriwanagewatta	1 1 0
A 71	Maha Arambewatta	1 0 32	A 144	Thiriwanagewatta <i>alias</i> Gorakagahamulahena	1 1 31
A 72	Hanwarakadeniyepillewa	0 0 29	A 145	Thiriwanagepillewa	0 1 31
A 73	Eriyagahadeniyekumbura, Hanwarakadeniyekumbura, and Dimunadeniyekumbura	5 2 23	A 146	Gorakagahamulawatta (T. P. 335,755)	0 1 16
A 74	Walagedarawattapillewa	0 1 7	A 147	Alawattapitiyehena	2 0 15
A 75	Thumpanguwehena	0 3 31			
A 76	Uduhuruwehena (T. P. 333,838)	0 3 0			
A 77	Do. (T. P. 333,889)	1 0 29			
A 78	Egodawatta	1 0 12			

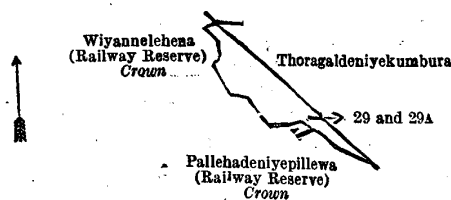
Lot.	Name of Land.	Extent, A. R. P.	Lot.	Name of Land.	Extent, A. R. P.
A 148	Alawattapitiyewatta	0 2 28	A 178	Kurukosgahamulahena (part of T. P. 217,629)	0 1 34
A 149	Uduhuruwe Delgahamulahena	0 1 11	A 178A	Do.	0 0 4
A 150	Thiriwanagewatta	0 2 23	A 178B	Do.	0 0 5
A 151	Divalkumbura, &c. (includes T. Ps. 55,942, 55,943, 55,944, and part of 96,553)	35 1 17	A 179	Delgahamulahena	1 2 3
A 151A	Bogahamulahena	0 0 32	A 180	Singiyawattearamba and Kuda-arambewatta	5 3 29
A 151B	Do.	0 0 14	A 181	Kajukotuwewatta	0 3 9
A 152	Henegedarawatta	0 1 23	A 182	Bumaluwewatta	0 0 36
A 153	Atalahagodawatta	0 1 37	A 183	Walakadawattepillewa	0 0 35
A 154	Phillearambewatta	0 1 20	A 184	Munkotuwewatta	1 0 4
A 155	Udakotuwewatta	0 3 11	A 186	Egodadeniyewatta and Egoda-deniyeheha	0 2 21
A 156	Udakotuwehena	1 2 2	A 187	Egodadeniyehena	0 1 0
A 157	Diyamadithahena	0 1 39	A 188	Egodadeniyewatta	0 1 4
A 158	Udakotuwehena	1 1 0	A 189	Nikagollewatta	0 0 13
A 159	Paluwehena (T. P. 333,000)	1 2 24	A 190	Do.	0 2 37
A 159A	Do.	1 0 9	A 191	Do. and Egodadeniyewatta	0 2 6
A 160	Kosgahamulahena (T. P. 333,912)	0 1 15	A 192	Egodadeniyehena (T. P. 333,800)	0 2 22
A 161	Peelamadithahenagawawatta and Etambagahamulawatta (T. P. 333,855)	5 0 39	A 193	Do. (T. P. 335,902)	0 2 39
A 162	Ranakotugalahena (T. P. 335,738)	1 1 6	A 194	Do.	3 0 10
A 163	Do. (T. P. 333,004)	1 0 28	A 195	Egodadeniyewatta part of T. P. 245,721)	4 1 18
A 163A	Do.	0 0 12	A 195A	Do.	0 0 13
A 163B	Do. (part of T. P. 217,393)	0 0 4	A 195B	Egodadeniyewatta	0 0 31
A 165	Kadurugediyagalahena (do.)	0 3 11	A 195C	Do.	0 0 31
A 165A	Do.	0 0 20	A 195D	Do.	0 0 6
A 165B	Do.	0 0 11	A 195E	Do.	0 0 36
A 165C	Do.	0 0 8	A 195F	Do.	0 1 19
A 166	Kadurugahamulahena	0 1 32	A 196	Egodadeniyehena	0 3 22
A 166A	Do.	0 0 9	A 196A	Do. (part of T. P. 245,721)	0 0 4
A 167	Walpolagedeniyawatta	1 1 23	A 196B	Do.	0 0 4
A 167A	Do.	0 0 14	A 197	Egodahena	0 3 0
A 167B	Do. (part of T. P. 217,393)	0 0 9	A 198	Do.	1 2 3
A 168	Walpolagedeniyakumbura	1 0 3	A 198A	Do.	0 0 13
A 169	Hapugahamulahena	0 3 20	A 199	Bogahamulawatta	0 1 33
A 171	Hapugahahenewatta	1 0 37	A 199A	Do. (part of T. P. 245,721)	0 0 14
A 172	Paluwehena <i>alias</i> Muluwajjahena (T. P. 335,753)	0 3 3	A 199B	Bogahamulawatta	0 0 13
A 173	Alagallawatta (T. P. 333,003)	2 1 8	A 200	Gira' agewatta (T. P. 332,999)	0 3 25
A 173A	Do.	0 0 5	A 200A	Do. (part of T. P. 245,721)	0 0 1
A 173B	Do. (part of T. P. 217,629)	0 0 18	A 200B	Do.	0 0 32
A 174	Bogahamulahena	1 0 19	A 201	Meddegoda Bogahamulawatta	0 0 39
A 175	Galkotuwehena (T. P. 333,907)	0 1 31	A 204	Meddagoda-aramba	3 0 8
A 176	Meddagodaegodawatta	0 2 39	A 205	Meddagodawatta	1 3 5
A 177	Keppetilandewatta and Meddagodaegodawatta	1 0 23	A 206	Kajugahakotuwewatta	0 1 20
A 177½	Keppitilandehena	0 1 24	A 207	Kebellagollewatta, Muluwajjahena, Kajugahakotuwa, and Pallegedarawatta	8 2 38
A 177¾	Do.	0 0 3			
					377 1 20

[For Diagram see page 1292.]

II.—Block survey preliminary plan 169.

Lot.	Name of Land.	Extent, A. R. P.
29	Boraluwhanakumbura (railway reserve, leased by the Crown)	0 0 33
29A	Polgahamuladeniyakumbura (railway reserve, leased by the Crown)	0 0 9
		0 1 2

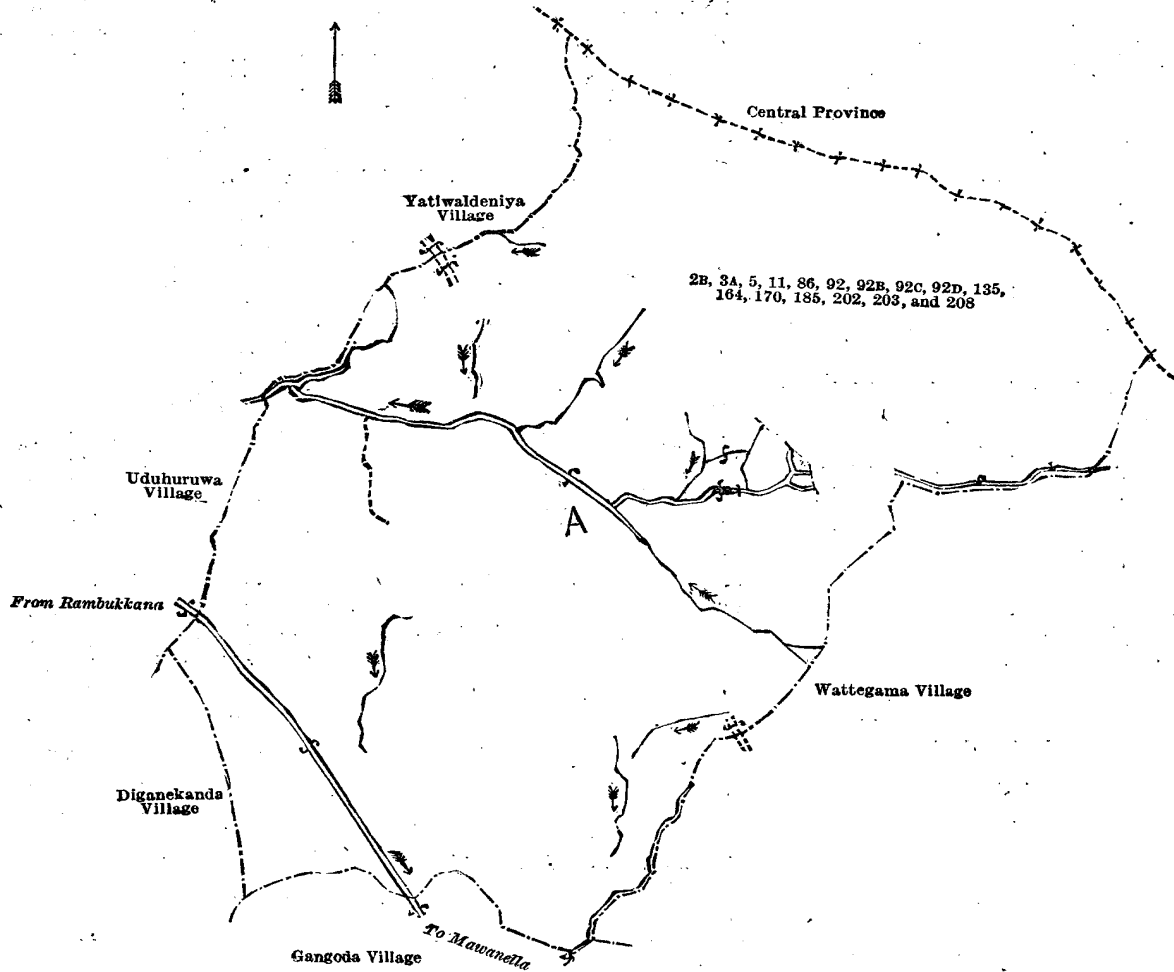
and bounded as follows: on the north and east by Thoragaldeniyekumbura claimed by Singhalapedige Kirimenika and others; on the south by Pallehadeniyepillewa (railway reserve) declared to be the property of the Crown under the Waste Lands Ordinances, Wiyannelehena (railway reserve) declared to be the property of the Crown under the Waste Lands Ordinances; on the west by Wiyannelehena (railway reserve) declared to be the property of the Crown under the Waste Lands Ordinances.



Surveyor-General's Office,
Colombo, March 9, 1920.

Scale of 4 Chains to an Inch.

F. J. SALMON,
for Acting Surveyor-General.



Surveyor-General's Office,
Colombo, March 9, 1920.


Scale of 16 Chains to an Inch.

F. J. SALMON,
for Acting Surveyor-General.

III.—Block survey preliminary plan 169.

Lot.	Name of Land.	Extent, A. R. P.
31	Polgahamuladeniyakumbura (railway reserve, leased by the Crown)	0 0 6

and bounded as follows : on the north and east by Thoragaldeniyakumbura claimed by Singhalapedige Kirimenika and others ; on the south and west by Pallehadeniyepillewa (railway reserve) declared to be the property of the Crown under the Waste Lands Ordinances.



Surveyor-General's Office,
Colombo, March 9, 1920.

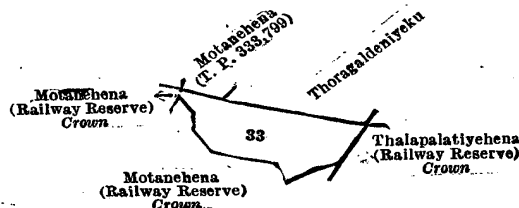
Scale of 4 Chains to an Inch.

F. J. SALMON,
for Acting Surveyor-General.

IV.—Block survey preliminary plan 169.

Lot.	Name of Land.	Extent, A. R. P.
33	Motanehenekumbura (railway reserve, leased by the Crown)	0 1 32

and bounded as follows : on the north by Motanehena sold by the Crown (T. P. 333,799), Thoragaldeniyakumbura claimed by Singhalapedige Kirimenika and others ; on the east by Thalapatiyehena (railway reserve) declared to be the property of the Crown under the Waste Lands Ordinances ; on the south and west by Motanehena (railway reserve) declared to be the property of the Crown under the Waste Lands Ordinances.



Surveyor-General's Office,
Colombo, March 9, 1920.

Scale of 4 Chains to an Inch.

F. J. SALMON,
for Acting Surveyor-General.

V.—Block survey preliminary plan 169.

Lot.	Name of Land.	Extent, A. R. P.	Lot.	Name of Land.	Extent, A. R. P.
36 ..	Thalapalatiyehena (railway reserve) ..	0 1 36	44 ..	Thalapalatiyehena (railway reserve,	
36A ..	Do. (do.) ..	0 0 26		leased by the Crown)	0 1 38
36B ..	Do. (do.) ..	0 0 9	44A ..	Do. (do.) ..	0 0 18
38 ..	Beddawala estate (railway reserve,		44B ..	Do. (do.) ..	0 0 26
	leased by the Crown)	2 1 6	55 ..	Kebellakotuwegawatta(do.)	0 1 34
38A ..	Do. (do.) ..	0 1 33	62 ..	Kongamullawatta(do.)	0 0 33
38B ..	Do. (do.) ..	2 0 5	68 ..	Galanegawawatta(do.)	0 0 13
39 ..	Railway line ..	2 2 32	111 ..	Railway line ..	0 2 21
40 ..	Dunkotuwegawatta (railway reserve) ..	0 1 9			
43 ..	Digenehena (railway reserve) ..	0 2 25			11 1 4

and bounded as follows: on the north by the village limit of Yatiwaldeniya, railway reserve declared to be the property of the Crown under the Waste Lands Ordinances; on the east by Thalapalatiyahena sold by the Crown (T. P. 333,836), Thalapalatiyahena (private), Thoragaldeniye-ela, Beddawala estate claimed by Keppitigala Estate Company, Nayakone-ela, Beddawala estate claimed by Keppitigala Estate Company, Nayakone-ela, Beddawala estate claimed by Keppitigala Estate Company, the Mala-ela, Beddawala estate claimed by Keppitigala Estate Company, railway reserve declared to be the property of the Crown under the Waste Lands Ordinances; on the south by the village limit of Wattegama; on the west by Kadurugediyegalahena declared to be the property of the Crown under the Waste Lands Ordinances, railway reserve declared to be the property of the Crown under the Waste Lands Ordinances, Beddawala estate sold by the Crown, Doonkotuwehena sold by the Crown, Beddawala estate claimed by Keppitigala Estate Company, Beddawala estate (part of T. P. 50,353) claimed by Keppitigala Estate Company, Diganehena claimed by Singhalapedige Arambegedara Mutua (part of T. P. 50,353), Thalapalatiyahena claimed by Singhalapedige Arambegedara Mutua, Thalapalatiyahena sold by the Crown, the Mala-ela, railway reserve declared to be the property of the Crown under the Waste Lands Ordinances, Kebellakotuwegawatta claimed by Akuranpedige Kiri Saduwa and others, the Mala-ela, railway reserve declared to be the property of the Crown under the Waste Lands Ordinances, Kongamullawatta claimed by Singhalapedige Pincha and others, the Mala-ela, railway reserve declared to be the property of the Crown under the Waste Lands Ordinances, Galanegawawatta claimed by Kuruwa Vidanelage Kirihamy.

NOTE.—The following lots lying within the above-mentioned boundaries are excluded from this part of the order, and their extent of 28 perches is not included in the acreage of 11 acres 1 rood and 4 perches given above:—

Block survey preliminary plan 169.		
Lot.	Name of Land.	Extent, A. R. P.
2B ..	Thoragaldeniya-ela ..	0 0 1
3A ..	Nayakone-ela and Mala-ela ..	0 0 23
92D ..	Nayakone-ela ..	0 0 4
		0 0 28

[For Diagram see page 1294.]

**Order under Section 2 of "The Waste Lands Ordinances of 1897, 1899, 1900, and 1903,"
declaring Lands to be Crown Property.**

In the matter of the lands commonly called or known as Getamawarakanda or Getamawaramukalana (reservation for Getamawara-ela), (reservation for right of way), and Digangwalalanda, situated in the village of Pannagula, in Udugaha pattuwa of the Hewagam korale, in the Colombo District of the Western Province, and of "The Waste Lands Ordinances of 1897, 1899, 1900, and 1903."

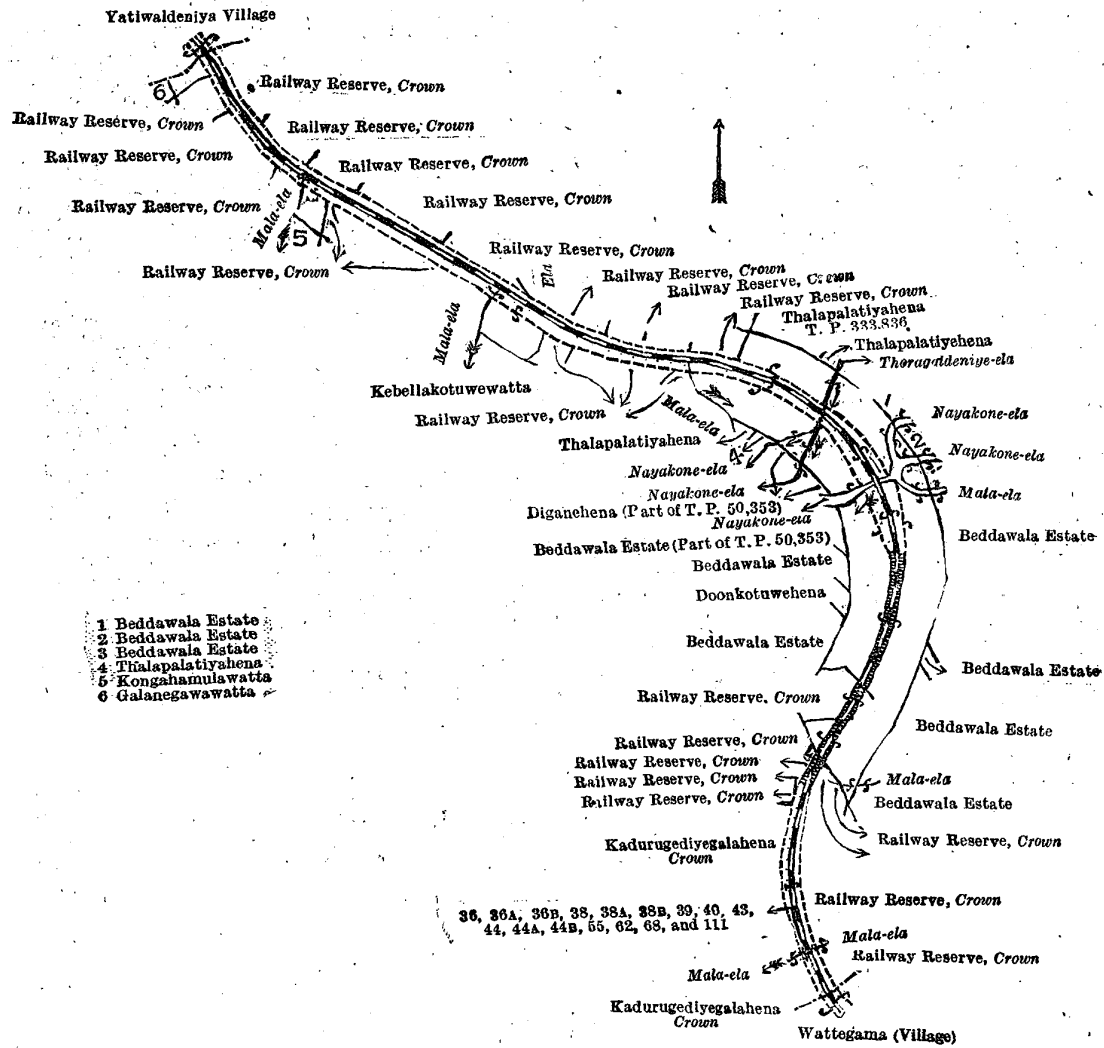
THE notice required by section 1 of "The Waste Lands Ordinances of 1897, 1899, 1900, and 1903," having been duly published in manner prescribed by that section in respect of the above-named lands (*vide* Notice No. 7,806), and no claim having been made to the said lands, or to any interest therein within the period of three months from the date specified in the said notice, I, Hubert Ernest Newnham, Assistant Government Agent, Colombo and Negombo Districts, under and by virtue of the powers vested in me in that behalf by section 2 of the said Ordinances, do hereby on this 5th day of July, 1921, order and declare that the said lands, as more fully described herein below, situated in the village of Pannagula, in the Udugaha pattuwa of Hewagam korale, in the Colombo District of the Western Province, and shown as lots 1, 2, 3, 4, 5, 6, and 7 in preliminary plan 16,995 and in the annexed diagram therefrom, and containing in extent 4 acres 2 roods and 36 perches, are the property of the Crown.

Description of the Lands referred to.

The following lots situated in the village of Pannagula, in Udugaha pattuwa of Hewagam korale, in the Colombo District of the Western Province, as described in the annexed diagram:—

Preliminary plan 16,995.		
Lot.	Name of Land.	Extent, A. R. P.
1 ..	Getamawarakanda or Getamawaramukalana (reservation for Getamawara-ela) ..	0 3 19
2 ..	Getamawarakanda or Getamawaramukalana ..	1 0 32
3 ..	Do. ..	1 0 34
4 ..	Do. (reservation for right of way) ..	0 0 29
5 ..	Getamawarakanda or Getamawaramukalana ..	0 1 1
6 ..	Do. ..	0 2 33
7 ..	Digangwalalanda ..	0 1 8
		4 2 36

and bounded as follows: on the north by Getamawara-ela; on the east by Getamawarakanda, Crown reservation (P. P. 16,600/3), Getamawarakanda claimed by the Crown (P. P. 16,600/1), Getamawarakanda, Crown reservation (P. P. 16,600/7), and Getamawarakanda claimed by the Crown (P. P. 16,600/12); on the south-east by land depicted in title plan 319,861;

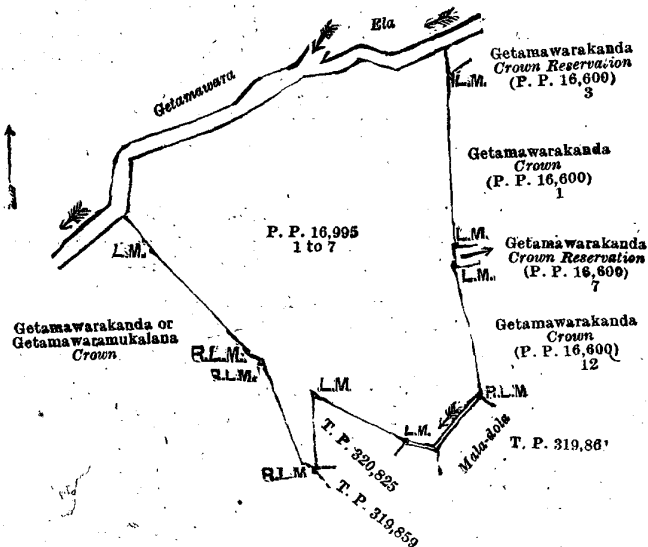


Surveyor General's Office,
 Colombo, March 9, 1920.

Scale of 8 Chains to an Inch.
 July 28, 1921.

F. J. SALMON,
 FREDERICK LEWIS, for Acting Surveyor-General.
 Special Officer.

on the south by lands depicted in title plans Nos. 320,825 and 319,859; and on the west by Getamawarakanda or Getamawaramukalana claimed by the Crown.



Surveyor-General's Office,
 Colombo, December 20, 1920.
 July 5, 1921.

Scale of 4 Chains to an Inch
 H. E. NEWNHAM,
 Assistant Government Agent.

C. R. LUNDIE,
 for Surveyor-General.

**Order under Section 2 of "The Waste Lands Ordinances of 1897, 1899, 1900, and 1903,"
declaring Land to be Crown Property.**

In the matter of the land commonly called or known as Gambodagalla, situate in the village of Raddoluwa, in Ragam pattu of Alutkuru korale south, in the Colombo District of the Western Province, and of "The Waste Lands Ordinances of 1897, 1899, 1900, and 1903."

THE notice required by section 1 of "The Waste Lands Ordinances of 1897, 1899, 1900, and 1903," having been duly published in manner prescribed by that section in respect of the above-named land (*vide* Notice No. 7,823), and no claim having been made to the said land or to any interest therein within the period of three months from the date specified in the said notice, I, Hubert Ernest Newnham, Assistant Government Agent, Colombo and Negombo Districts, under and by virtue of the powers vested in me in that behalf by section 2 of the said Ordinances, do hereby on this 20th day of July, 1921, order and declare that the said land, as more fully described herein below, situate in the village of Raddoluwa, in Ragam pattu of Alutkuru korale south, in the Colombo District of the Western Province, and shown as lot 1 in preliminary plan 17,211 and in the annexed diagram therefrom, and containing in extent 34 acres 2 roods and 4 perches, is the property of the Crown.

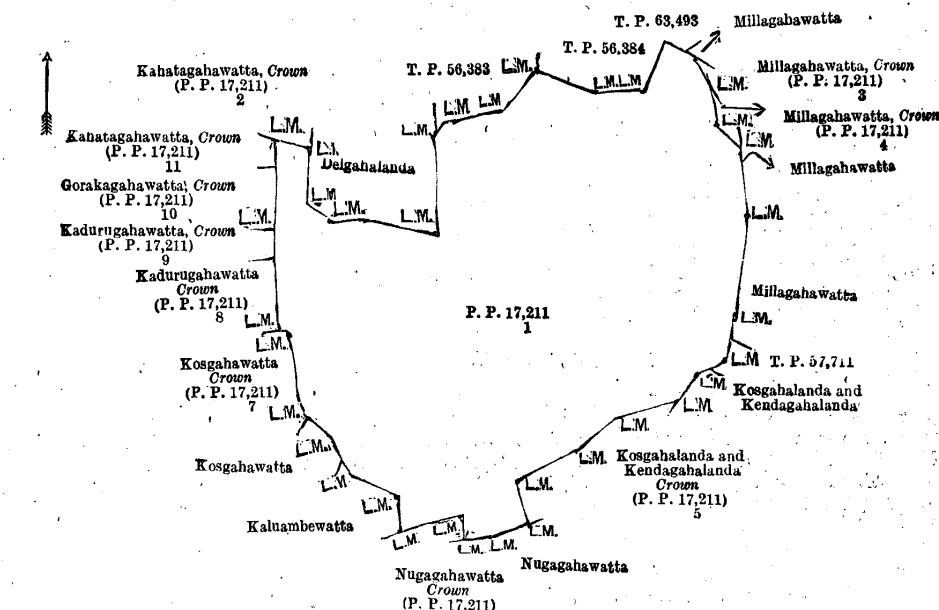
Description of the Land referred to.

The following lot situated in the village of Raddoluwa, in Ragam pattu of Alutkuru korale south, in the Colombo District of the Western Province, as described in the annexed diagram:—

Preliminary plan 17,211.

Lot.	Name of Land.	Extent, A. R. P.
1	Gambodagalla	34 2 4

and bounded as follows: on the north by Kahatagahawatta claimed by the Crown (P. P. 17,211/2), Delgahalandia claimed by D. Julius Fernando and lands depicted in title plans Nos. 56,383, 56,384, and 63,493; on the north-east by Millagahawatta claimed by P. Arnolis Fernando and others and Millagahawatta claimed by the Crown (P. P. 17,211/3 and 4); on the east by Millagahawatta claimed by K. Telenis and others and land depicted in title plan No. 57,711; on the south-east by Kosgahalanda and Kendagahalanda claimed by Mr. T. S. Mulholland and Kosgahalanda and Kendagahalanda claimed by the Crown (P. P. 17,211/5); on the south by Nugagahawatta claimed by D. Simon Fernando and others and Nugagahawatta claimed by the Crown (P. P. 17,211/6); on the south-west by Kaluambewatta claimed by Woloon Royal and others, Kosgahawatta claimed by Johanis Fernando and others, and Kosgahawatta claimed by the Crown (P. P. 17,211/7); on the west by Kadurugahawatta claimed by the Crown (P. P. 17,211/8 and 9), Gorakagahawatta claimed by the Crown (P. P. 17,211/10), and Kahatagahawatta claimed by the Crown (P. P. 17,211/11).



Surveyor-General's Office,
Colombo, December 9, 1920.

Scale of 8 Chains to an Inch.

C. R. LUNDIE,
for Surveyor-General.

July 20, 1921.

H. E. NEWNHAM,
Assistant Government Agent.

**Order under Section 2 of "The Waste Lands Ordinances of 1897, 1899, 1900, and 1903,"
declaring Lands to be Crown Property.**

In the matter of the lands commonly called or known as Tennapitakele (reservation for paddy field), Tennapitakele (reservation for footpath), situate in the village of Mahagama, in Gangaboda pattuwa of Pasdun korale east of the Kalutara District, in the Western Province, and of "The Waste Lands Ordinances of 1897, 1899, 1900, and 1903."

THE notice required by section 1 of "The Waste Lands Ordinances of 1897, 1899, 1900, and 1903," having been duly published in manner prescribed by that section in respect of the above-named lands (*vide* Notice No. 7,838), and no claim having been made to the said lands or to any interest therein within the period of three months from the date specified in the said notice, I, Thomas Arthur Hodson, Assistant Government Agent, Kalutara, under and by virtue of the powers vested in me in that behalf by section 2 of the said Ordinances, do hereby on this 17th day of August, 1921, order and declare that the said lands, as more fully described herein below, situate in the village of Mahagama, in Gangaboda pattuwa of Pasdun korale east of the Kalutara District, in the Western Province, and shown as lots 4, 6, 10, 11, and 14 in preliminary plan 16,909 and in the annexed diagrams, and containing in extent 6 acres 3 roods and 26 perches, are the property of the Crown.

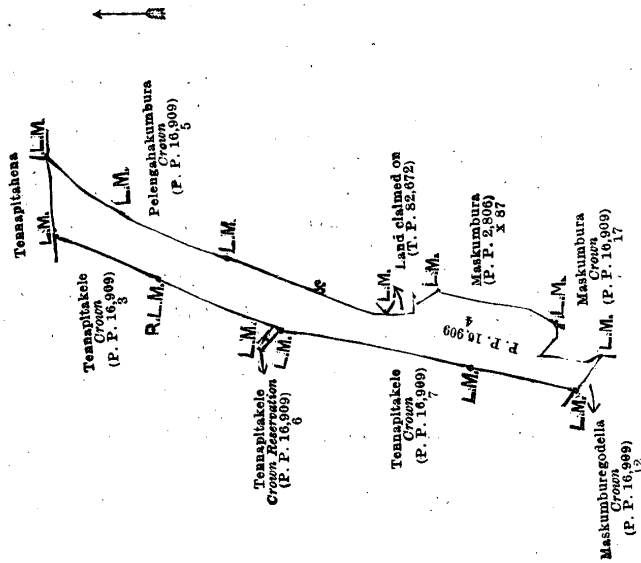
Description of the Lands referred to.

The following lots situated in the village of Mahagama, in Gangaboda pattuwa of Pasdun korale east of the Kalutara District, in the Western Province, as described in the annexed diagrams:—

I.—Preliminary plan 16,909.

Lot.	Name of Land.	Extent, A. R. P.
4	Tennapitakele (reservation for paddy field)	1 2 36

and bounded as follows: on the north by Tennapitahena claimed by Alutdurage Suwaris Fernando; on the east by Pelen-gahakumbura claimed by the Crown (P. P. 16,909/5), land claimed on Tl. P. 82,672, Maskumbura claimed by Ilukatiyage Batorisa (P. P. 2,806/x 87), and Maskumbura claimed by the Crown (P. P. 16,909/17); on the south by Maskumburegodella claimed by the Crown (P. P. 16,909/12); and on the west by Tennapitakele claimed by the Crown (P. P. 16,909/7), Tennapitakele (Crown reservation, P. P. 16,909/6), and Tennapitakele claimed by the Crown (P. P. 16,909/3).



Surveyor-General's Office,
Colombo, January 19, 1920.

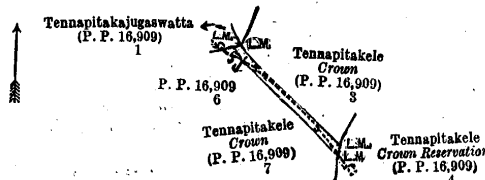
Scale of 4 Chains to an Inch.

G. K. THORNHILL,
for Surveyor-General.

II.—Preliminary plan 16,909.

Lot.	Name of Land.	Extent, A. R. P.
6	Tennapitakele (reservation for footpath)	0 0 10

and bounded as follows: on the north by Tennapitakajugaswatta claimed by Alutdurage Siyaneris Fernando (P. P. 16,909/1) and Tennapitakele claimed by the Crown (P. P. 16,909/3); on the east by Tennapitakele claimed by the Crown (P. P. 16,909/3) and Tennapitakele (Crown reservation, P. P. 16,909/4); and on the south and west by Tennapitakele claimed by the Crown (P. P. 16,909/7).



Surveyor-General's Office,
Colombo, January 19, 1920.

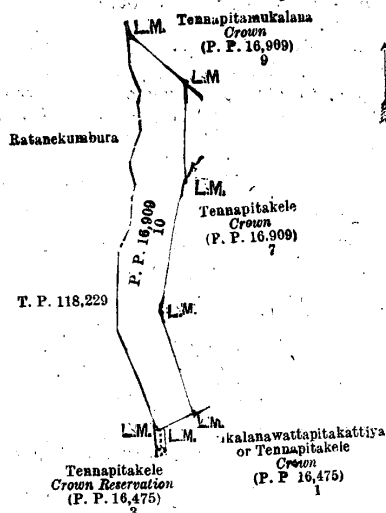
Scale of 4 Chains to an Inch.

G. K. THORNHILL,
for Surveyor-General.

III.—Preliminary plan 16,909.

Lot.	Name of Land.	Extent, A. R. P.
10	Tennapitakele (reservation for paddy field)	0 3 33

and bounded as follows: on the north by Tennapitamukalana claimed by the Crown (P. P. 16,909/9); on the east by Tennapitakele claimed by the Crown (P. P. 16,909/7); on the south by Mukalanawattapitakattiya or Tennapitakele claimed by the Crown (P. P. 16,475/1) and Tennapitakele (Crown reservation, P. P. 16,475/3); and on the west by Ratane-kumbura claimed by W. M. Fernando (Tl. P. 118,229).



Surveyor-General's Office,
Colombo, January 19, 1920.

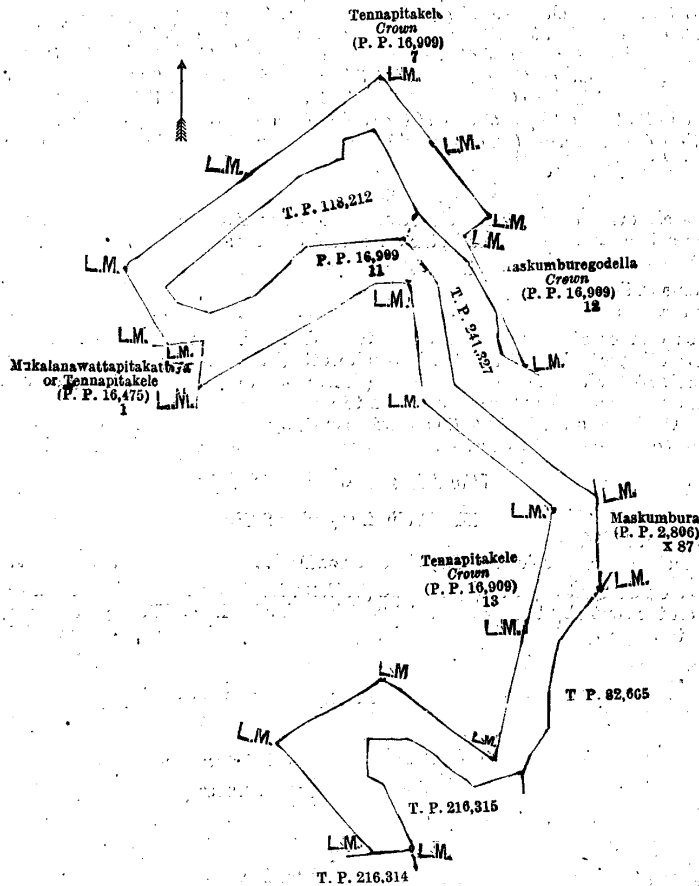
Scale of 4 Chains to an Inch.

G. K. THORNHILL,
for Surveyor-General.

IV.—Preliminary plan 16,909.

Lot.	Name of Land.	Extent, A. R. P.
11	Tennapitakele (reservation for paddy field)	4 0 19

and bounded as follows: on the north by Tennapitakele claimed by the Crown (P. P. 16,909/7); on the east by Maskumburegodella claimed by the Crown (P. P. 16,909/12), T. P. 241,327, T. P. 118,212, Maskumbura claimed by Ilukatiyage Batorisa (P. P. 2,806/x 87) and T. P. 82,665; on the south by T. P. 216,315 and T. P. 216,314; on the west by Tennapitakele claimed by the Crown (P. P. 16,909/13) and Mukalanawattapitakattiya or Tennapitakele claimed by the Crown (P. P. 16,475/1).



Surveyor-General's Office,
Colombo, January 19, 1920.

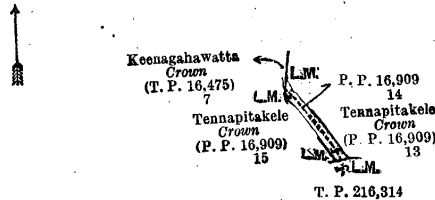
Scale of 4 Chains to an Inch.

G. K. THORNHILL,
for Surveyor-General.

V.—Preliminary plan 16,909.

Lot.	Name of Land.	Extent, A. R. P.
14	Tennapitakele (reservation for footpath)	0 0 8

and bounded as follows: on the north by Keenagahawatta claimed by the Crown (P. P. 16,475/7) and Tennapitakele claimed by the Crown (P. P. 16,909/13); on the east by Tennapitakele claimed by the Crown (P. P. 16,909/13); on the south by T. P. 216,314; and on the west by Tennapitakele claimed by the Crown (P. P. 16,909/15).



Surveyor-General's Office,
Colombo, January 19, 1920.

Scale of 4 Chains to an Inch.

G. K. THORNHILL,
for Surveyor-General.

August 17, 1921.

F. A. HODSON,
Assistant Government Agent.

**Order under Section 4, Sub-section (1), of "The Waste Lands Ordinances of 1897, 1899, 1900, and 1903,"
declaring Lands to be Crown Property.**

In the matter of the lands commonly called or known as Thorapalawehena, Kahatagahahena (reservation for Gansabhawa road), situate in the village of Bopetta, in the Palle pattu of Kuruwiti korale, in the Ratnapura District of the Province of Sabaragamuwa, and of "The Waste Lands Ordinances of 1897, 1899, 1900, and 1903."

WHEREAS in pursuance of section I of the said Ordinances it was duly notified on the 17th day of May, 1918, that if no claim to the lands commonly called or known as Thorapalawehena, Kahatagahahena (reservation for Gansabhawa road), situate in the village of Bopetta, in the Palle pattu of Kuruwiti korale, in the Ratnapura District of the Province of Sabaragamuwa, containing in extent 10 acres and 22 perches, and shown as lots 4 and 7 in preliminary plan 2,736, as described in the annexed diagrams, was made to the Government Agent of the Province of Sabaragamuwa, within the period of three months from the date specified in such notice, such lands would be declared the property of the Crown, and dealt with on account of the Crown (*vide* Notice No. 6,870):

And whereas (1) Kanattage Appu Sinno and (2) Yaddehigamage Malhamy, both of Bopetta, made claim to lot 4, and whereas (3) Hapudorage Punchi Appu and (4) Malankandalaye Babanisa, both of Bopetta, made claim to lot 7; and whereas the 1st claimant withdrew claim to lot 4; and whereas the 2nd claimant by an agreement in writing dated the 29th day of October, 1918, in consideration of his being declared the owner of lot 2 in preliminary plan 2,736, withdrew claim to the said lot 4; and whereas the 3rd and 4th claimants by an agreement in writing dated the 29th day of October, 1918, in consideration of their being declared the owners of lot 5 in preliminary plan 2,736, withdrew claim to the said lot 7, I, George Frederick Reginald Browning, Government Agent of the Province of Sabaragamuwa, under and by virtue of the powers vested in me in that behalf by section 4 of the said Ordinances, do hereby on this 10th day of June, 1921, order and declare under section 4, sub-section (1), of the said Ordinances, that the said lands, as more fully described herein below, are the property of the Crown.

Description of the Lands referred to.

The following lots situate in the village of Bopetta, in the Palle pattu of Kuruwiti korale, in the Ratnapura District of the Province of Sabaragamuwa, as described in the annexed diagrams:—

I.—Preliminary plan 2,736.

Lot.	Name of Land.	Extent, A. R. P.
4	Thorapalawehena	10 0 12

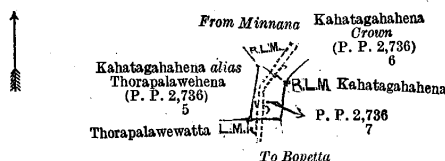
and bounded as follows: on the north by Aliyamalahena to be declared the property of Yaddehige Malhamy and others under the Waste Lands Ordinances (P. P. 2,736/2), Aliyamalawatta (P. P. 2,736/1), Aliyamalahena to be sold to Yaddehige Malhamy and others under the Waste Lands Ordinances (P. P. 2,736/3); on the east by Thorapalawewatta claimed by G. Dingirihamy, Kahatagahahena *alias* Thorapalawehena to be declared the property of H. Punchi Appu and another under the Waste Lands Ordinances (P. P. 2,736/5); on the south by Beruwana estate claimed by Dr. W. A. Fernando; on the west by Beruwana estate claimed by Dr. W. A. Fernando, Panwiledeniya claimed by Y. Malhamy and others.

[For Diagram see page 1299.]

II.—Preliminary plan 2,736.

Lot.	Name of Land.	Extent, A. R. P.
7	Kahatagahahena (reservation for Gansabhawa road)	0 0 10

and bounded as follows: on the north by Kahatagahahena (P. P. 2,736/6); on the east by Kahatagahahena claimed by M. Babanisa and others; on the south by Thorapalawewatta claimed by K. Lama Etana; on the west by Kahatagahahena *alias* Thorapalawehena to be declared the property of H. Punchi Appu and another under the Waste Lands Ordinances (P. P. 2,736/5).



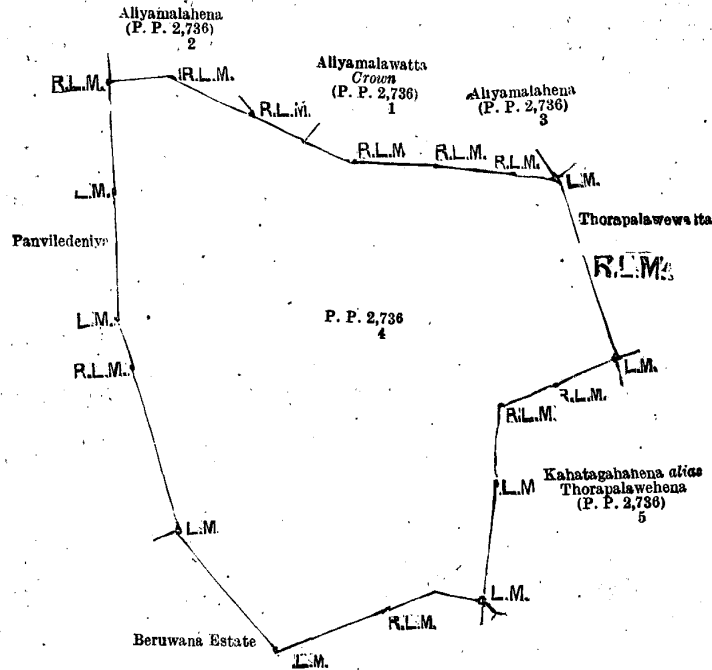
Surveyor-General's Office,
Colombo, August 18, 1919.

Scale of 4 Chains to an Inch.

H. O. CLARK,
for Surveyor-General.

June 10, 1921.

G. F. R. BROWNING,
Government Agent.



Surveyor-General's Office,
Colombo, August 18, 1919.

Scale of 4 Chains to an Inch.

H. O. CLARK,
for Surveyor-General.

PRELIMINARY NOTICES.

Kurunegala Notice No. 7,959.

Notice under "The Waste Lands Ordinances of 1897, 1899, 1900, and 1903."

TAKE notice that unless within three months from September 30, 1921, the persons, if any, who claim any interest in the lands hereinafter mentioned or in any one or more of such lands or to some interest therein make claim in person or in writing to the said lands or any of them or to some interest therein to N. A. Hampton, Esq., Special Officer appointed under section 28 of "The Waste Lands Ordinances of 1897, 1899, 1900, and 1903," at his office at Colombo :

Such Special Officer, in pursuance of the powers vested in him by the said Ordinances, will declare by writing under his hand that the said lands, or such of them as to which no claim has been made, are the property of the Crown.

N. A. HAMPTON,
Special Officer.

NOTE.—A claim to a right of way over the said lands or any of them is a claim to an interest in the land or lands.

Description of the Lands referred to.

The following lots situated in the village of Asanakotuwa, in the Giratalane korale of the Dewamedī hatpattu of the Kurunegala District, in the North-Western Province, as described in the annexed diagram :—

Block survey preliminary plan 1,819.

Lot.	Name of Land.	Extent, A. R. P.	Lot.	Name of Land.	Extent, A. R. P.
1	Weli-ela (stream and ebbe) (part of)	1 2 31	12	Ebagawapitihahena	21 2 2
1½	Ebbe (part of)	0 0 18	13	Gansabhawa road	2 3 7
3	Talakotuweewa (tank and bund)	1 3 28	18	Pataha (water-hole)	0 1 20
9	Ebbegawahena	0 2 13			
10	Ebbe (water-hole)	0 0 34			29 2 12
11	Do. (do.)	0 1 19			

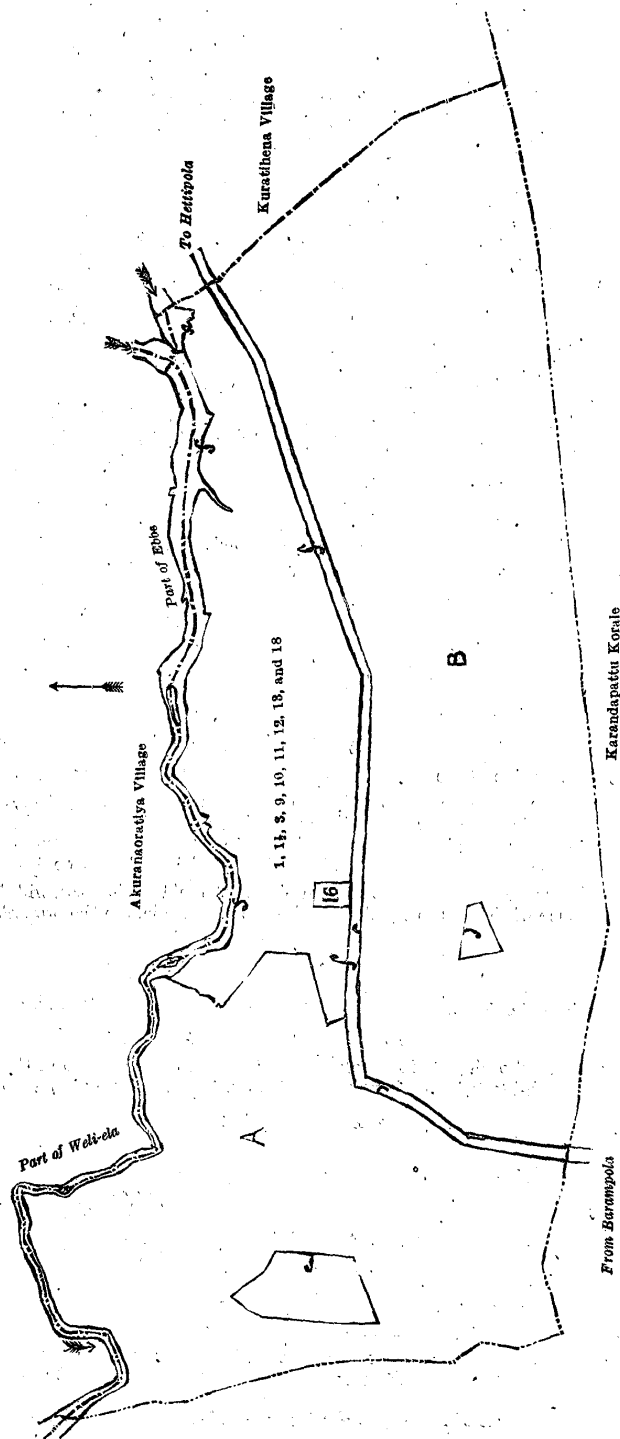
and bounded as follows : on the north by part of Weli-ela, part of Ebba (the village limit of Akurana-oratiya); on the east by the village limit of Kuratihena ; on the south and west by the boundary of the Karanda pattu korale.

NOTE.—The following lots lying within the above-mentioned boundaries are excluded from this notice, and no part of their aggregate acreage of 97 acres 1 rood and 5 perches is included in the acreage of 29 acres 2 roods and 12 perches given above :—

Block survey preliminary plan 1,819.

Lot.	Name of Land.	Extent, A. R. P.	Lot.	Name of Land.	Extent, A. R. P.
A 2	Kahatagahamulahena	12 1 20	A 6	Kahatagahamulahawatta	0 1 13
A 4	Ebagawakumbura	6 1 12	A 7	Do.	3 0 22
A 5	Kahatagahamulahena and Damina-gahamulahena	2 0 39	A 8	Bulugahamulahawatta	0 3 22

Lot.	Name of Land.	Extent, A. R. P.	Lot.	Name of Land.	Extent, A. R. P.
A 21	Kongahamulawatta	9 3 36	B 19	Andaragaspiyahena and Kosgahamulawatta	8 1 27
16	Suriyagahamulawatta	0 0 36	B 20	Kohombagahamulawatta	1 0 9
B 14	Hankola estate (T. P. 337,228)	38 1 36			
B 15	Do.	10 3 38			
B 17	Kosgahamulawatta	2 3 15			
					97 1 5



Surveyor-General's Office,
Colombo, August 5, 1921.

Scale of 8 Chains to an Inch.
Kurunegala S. O. 83—1921.

G. K. THORNHILL,
for Surveyor-General

Kurunegala Notice No. 7,960.

Notice under "The Waste Lands Ordinances of 1897, 1899, 1900, and 1903."

TAKE notice that unless within three months from September 30, 1921, the persons, if any, who claim any interest in the lands hereinafter mentioned or in any one or more of such lands or to some interest therein make claim in person or in writing to the said lands or any of them or to some interest therein to N. A. Hampton, Esq., Special Officer appointed under section 28 of "The Waste Lands Ordinances of 1897, 1899, 1900, and 1903," at his office at Colombo :

Such Special Officer, in pursuance of the powers vested in him by the said Ordinances, will declare by writing under his hand that the said lands, or such of them as to which no claim has been made, are the property of the Crown.

N. A. HAMPTON,
Special Officer.

NOTE.—A claim to a right of way over the said lands or any of them is a claim to an interest in the land or lands.

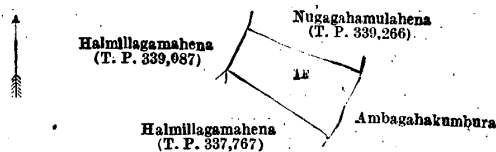
Description of the Lands referred to.

The following lots situated in the village of Pallegama, in the Giratalane korale of the Dewamede hatpattu of the Kurunegala District, in the North-Western Province, as described in the annexed diagrams :—

I.—Block survey preliminary plan 1,762.

Lot.	Name of Land.	Extent, A. R. P.
1E	Nugagahamulahena	0 1 26

and bounded as follows : on the north by Nugagahamulahena sold by the Crown (T. P. 339,266) ; on the east by Ambagahakumbura claimed by Ranasinha Mudiyansele Dingiri Menika and others ; on the south by Halmillagamahena sold by the Crown (T. P. 337,767) ; on the west by Halmillagamahena sold by the Crown (T. P. 339,087).



Surveyor-General's Office,
Colombo, July 29, 1921.

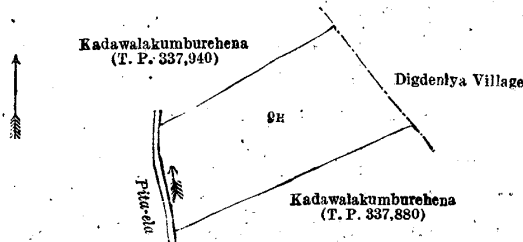
Scale of 4 Chains to an Inch.

G. K. THORNHILL,
for Surveyor-General.

II.—Block survey preliminary plan 1,762.

Lot.	Name of Land.	Extent, A. R. P.
9H	Kadawalakumburehena	1 1 33

and bounded as follows : on the north by Kadawalakumburehena sold by the Crown (T. P. 337,940) ; on the east by the village limit of Digdeniya ; on the south by Kadawalakumburehena sold by the Crown (T. P. 337,880) ; on the west by the Pita-ela.



Surveyor-General's Office,
Colombo, July 29, 1921.

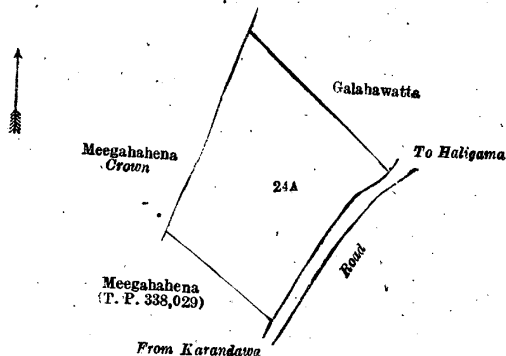
Scale of 4 Chains to an Inch.

G. K. THORNHILL,
for Surveyor-General.

III.—Block survey preliminary plan 1,762.

Lot.	Name of Land.	Extent, A. R. P.
24A	Meegahahena	1 3 9

and bounded as follows : on the north by Galahawatta claimed by Rajapaksa Pedidurayalage Kiriya and others ; on the east by Galahawatta claimed by Rajapaksa Pedidurayalage Kiriya and others, the road from Haligama to Karandawa ; on the south by the road from Haligama to Karandawa, Meegahahena sold by the Crown ; on the west by Meegahahena declared to be the property of the Crown under the Waste Lands Ordinances.



Surveyor-General's Office,
Colombo, July 29, 1921.

Scale of 4 Chains to an Inch.
Kurunegala S. O. 84—1921.

G. K. THORNHILL,
for Surveyor-General.

Kurunegala Notice No. 7,961.

Notice under "The Waste Lands Ordinances of 1897, 1899, 1900, and 1903."

TAKE notice that unless within three months from September 30, 1921, the persons, if any, who claim any interest in the lands hereinafter mentioned or in any one or more of such lands or to some interest therein make claim in person or in writing to the said lands or any of them or to some interest therein to N. A. Hampton, Esq., Special Officer appointed under section 28 of "The Waste Lands Ordinances of 1897, 1899, 1900, and 1903," at his office at Colombo :

Such Special Officer, in pursuance of the powers vested in him by the said Ordinances, will declare by writing under his hand that the said lands, or such of them as to which no claim has been made, are the property of the Crown.

N. A. HAMPTON,
Special Officer.

NOTE.—A claim to a right of way over the said lands or any of them is a claim to an interest in the land or lands.

Description of the Lands referred to.

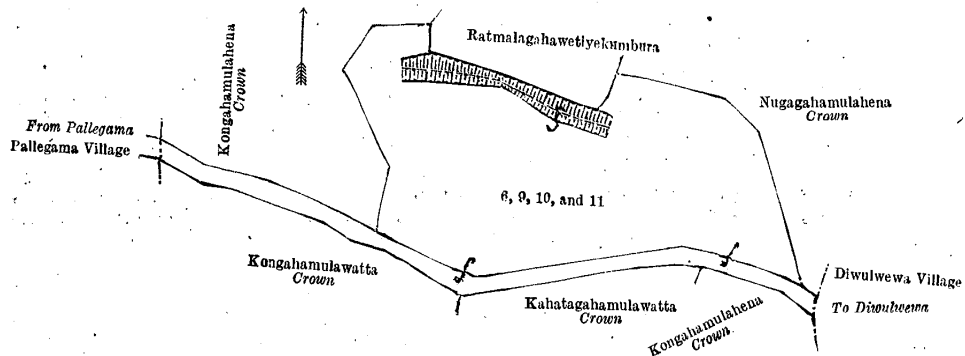
The following lots situated in the village of Haligama, in the Giratalane korale of the Dewamedi hatpattu of the Kurunegala District, in the North-Western Province, as described in the annexed diagrams :—

Block survey preliminary plan 1,761.

Lot.	Name of Land.	Extent, A. R. P.
6 ..	Nugagahamulahena (reservation for bund)	0 1 20
9 ..	Kongahamulahena (do.)	0 0 27
10 ..	Haligamawewa (tank and bund)	3 3 35
11 ..	Gansabhawa road	0 2 33

5 0 35

and bounded as follows : on the north by Kongahamulahena belonging to the Crown, Ratmalagahawetiye-kumbura claimed by Karunanayaka Mudiyansele Appuhamy Arachchi and others, Nugagahamulahena belonging to the Crown; on the east by Nugagahamulahena belonging to the Crown, the village limit of Divulwewa; on the south by Kongahamulahena belonging to the Crown, Kahatagahamulawatta belonging to the Crown, Kongahamulawatta belonging to the Crown; on the west by the village limit of Pallegama.



Surveyor General's Office,
Colombo, March 31, 1921.

Scale of 4 Chains to an Inch.

G. K. THORNHILL,
for Surveyor General.

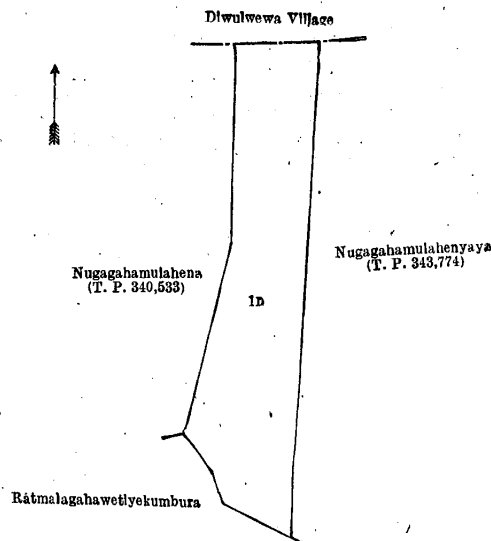
Lot. Name of Land. II.—Block survey preliminary plan 1,761.

Extent, A. R. P.

1D .. Nugagahamulahena

2 2 0

and bounded as follows : on the north by the village limit of Divulwewa; on the east by Nugagahamulohenyaya sold by the Crown (T. P. 343,774); on the south by Ratmalagahawetiye-kumbura claimed by Karunanayaka Mudiyansele Appuhamy Arachchi and others; on the west by Nugagahamulahena sold by the Crown (T. P. 340,533).



Surveyor-General's Office,
Colombo, July 23, 1921.

Scale of 4 Chains to an Inch.
Kurunegala S. O. 85—1921.

G. K. THORNHILL,
for Surveyor-General.

Kurunegala Notice No. 7,962.

Notice under "The Waste Lands Ordinances of 1897, 1899, 1900, and 1903."

TAKE notice that unless within three months from September 30, 1921, the persons, if any, who claim any interest in the lands hereinafter mentioned or in any one or more of such lands or to some interest therein make claim in person or in writing to the said lands or any of them or to some interest therein to N. A. Hampton, Esq., Special Officer appointed under section 28 of "The Waste Lands Ordinances of 1897, 1899, 1900, and 1903," at his office at Colombo :

Such Special Officer, in pursuance of the powers vested in him by the said Ordinances, will declare by writing under his hand that the said lands, or such of them as to which no claim has been made, are the property of the Crown.

N. A. HAMPTON,
Special Officer.

NOTE.—A claim to a right of way over the said lands or any of them is a claim to an interest in the land or lands.

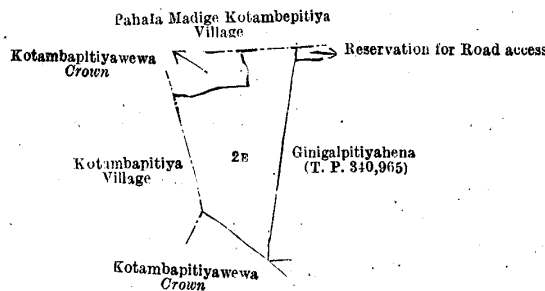
Description of the Lands referred to.

The following lots situated in the village of Batalagodawewa in the Giratalane korale of the Dewamedi hatpattu of the Kurunegala District, in the North-Western Province, as described in the annexed diagrams : —

I.—Block survey preliminary plan 1,690.

Lot.	Name of Land.	Extent, A. R. P.
2E	Ginigalpitiyekotuwahena	0 3 19

and bounded as follows : on the north by Kotambapitiyawewa belonging to the Crown, the village limit of Pahala Madige-kotambepitiya; on the east by a reservation for road access, Ginigalpitiyahena sold by the Crown (T. P. 340,965); on the south by Kotambapitiyawewa belonging to the Crown; on the west by the village limit of Kotambapitiya.



Scale of 4 Chains to an Inch.

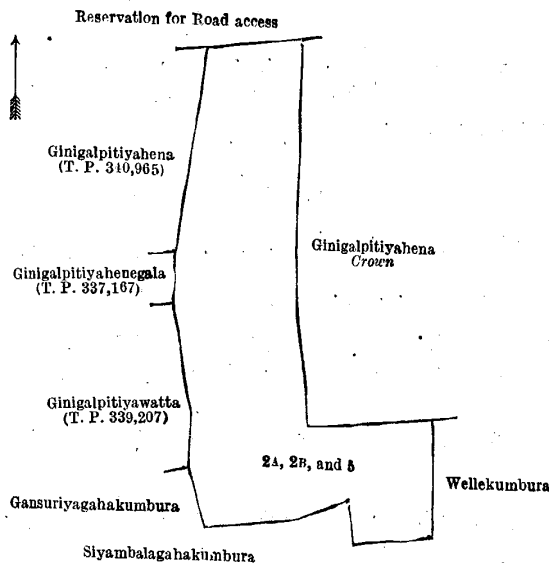
G. K. THORNHILL,
for Surveyor-General.

Surveyor-General's Office,
Colombo, July 27, 1921.

II.—Block survey preliminary plan 1,690.

Lot.	Name of Land.	Extent, A. R. P.
2A	Ginigalpitiyahena	0 3 16
2B	Do.	2 1 26
5	Ginigalpitiyawatta	0 1 38
		3 3 0

and bounded as follows : on the north by a reservation for road access; on the east by Ginigalpitiyahena claimed by the Crown, Wellekumbura claimed by Wijendra Patabendi Muhandiramalage Lama Naide and others; on the south by Wellekumbura claimed by Wijendra Patabendi Mohandiramalage Lama Naide and others, Siyambalagahakumbura claimed by Wijendra Patabendi Muhandiramalage Dingiri Nachehire and others; on the west by Gansuriyagahakumbura claimed by Wijendra Patabendi Muhandiramalage Punchi Naide and others, Ginigalpitiyawatta sold by the Crown (T. P. 339,207), Ginigalpitiyahenegala sold by the Crown (T. P. 337,167), Ginigalpitiyahena sold by the Crown (T. P. 340,965).



Scale of 4 Chains to an Inch.

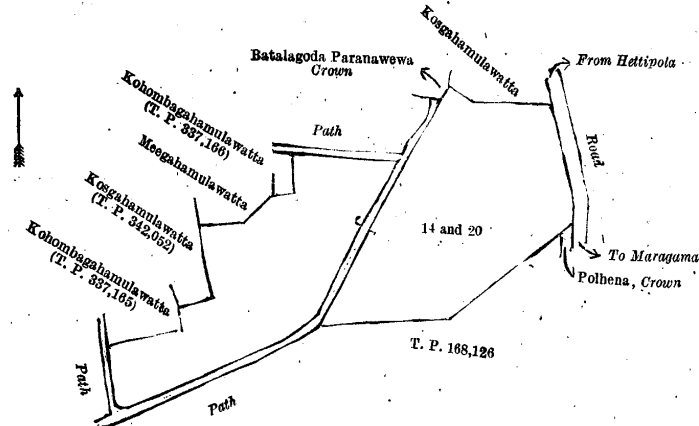
G. K. THORNHILL,
for Surveyor-General.

Surveyor-General's Office,
Colombo, July 27, 1921.

III.—Block survey preliminary plan 1,690.

Lot.	Name of Land.	Extent, A. R. P.
14 ..	Keppetilandehena ..	2 1 11
20 ..	Kohombagahamulahena, Kosgahamulahena, Talgahamulakotuwa, and Keppetilandehena (Exclusive of the path passing through the land.)	1 3 25
		4 0 36

and bounded as follows : on the north by a path, Batalagodaparanawewa belonging to the Crown, Kosgahamulawatta sold by the Crown ; on the east by the road from Hettipola to Maragama ; on the south by Polhena belonging to the Crown, a path ; on the west by a path, Kohombagahamulawatta sold by the Crown (T. P. 337,165), Kosgahamulawatta sold by the Crown (T. P. 342,052), Meegahamulawatta claimed by Mohandiramalage Meniki Nachchire, Kohombagahamulawatta sold by the Crown (T. P. 337,166).



Surveyor-General's Office,
Colombo, July 27, 1921.

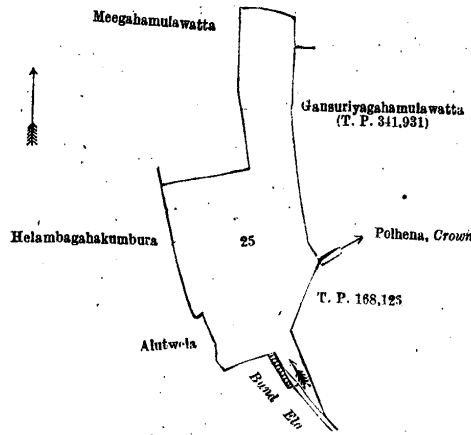
Scale of 4 Chains to an Inch.

G. K. THORNHILL,
for Surveyor-General.

IV.—Block survey preliminary plan 1,690.

Lot.	Name of Land.	Extent, A. R. P.
25 ..	Meegahamulahena, Keppetilandehena, Alutwelipillewa, and Talgahamulakotuwa	2 0 17

and bounded as follows : on the north by Meegahamulawatta claimed by Wijendra Patabendi Mohandiramalage Meniki Nachchire ; on the east by Meegahamulawatta claimed by Wijendra Patabendi Muhandiramalage Meniki Nachchire, Gansuriyagahamulawatta sold by the Crown (T. P. 341,931), Polhena belonging to the Crown, T. P. 168,126 ; on the south by an ela, a bund, Alutwela claimed by Wijendra Patabendi Muhandiramalage Meniki Nachchire and others ; on the west by Alutwela claimed by Wijendra Patabendi Muhandiramalage Meniki Nachchire and others, Helambagahakumbura claimed by Wijendra Patabendi Muhandiramalage Punchi Naide and others, Meegahamulawatta claimed by Wijendra Patabendi Muhandiramalage Meniki Nachchire.



Surveyor-General's Office,
Colombo, July 27, 1921.

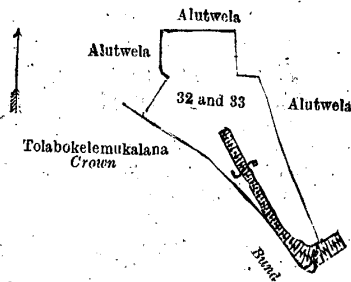
Scale of 4 Chains to an Inch.

G. K. THORNHILL,
for Surveyor-General.

V.—Block survey preliminary plan 1,690.

Lot.	Name of Land.	Extent, A. R. P.
32 ..	Alutwelapillewa	0 1 30
33 ..	Do. (reservation for tank bund)	0 1 30
		0 3 20

and bounded as follows : on the north by Alutwela claimed by Wijendra Patabendi Muhandiramalage Meniki Nachchire ; on the east by Alutwela claimed by Wijendra Patabendi Muhandiramalage Juwan Naide and others ; on the south by a bund, Tolabokelemukalana belonging to the Crown ; on the west by Tolabokelemukalana belonging to the Crown, Alutwela claimed by Wijendra Patabendi Muhandiramalage Juwan Naide and others.



Surveyor-General's Office,
Colombo, July 27, 1921.

Scale of 4 Chains to an Inch.

G. K. THORNHILL,
for Surveyor-General.

Kurunegala S. O. 86—1921.

Kurunegala Notice No. 7,963.

Notice under "The Waste Lands Ordinances of 1897, 1899, 1900, and 1903."

TAKE notice that unless within three months from September 30, 1921, the persons, if any, who claim any interest in the lands hereinafter mentioned or in any one or more of such lands or to some interest therein make claim in person or in writing to the said lands or any of them or to some interest therein to N. A. Hampton, Esq., Special Officer appointed under section 28 of "The Waste Lands Ordinances of 1897, 1899, 1900, and 1903," at his office at Colombo:

Such Special Officer, in pursuance of the powers vested in him by the said Ordinances, will declare by writing under his hand that the said lands, or such of them as to which no claim has been made, are the property of the Crown.

N. A. HAMPTON,
Special Officer.

NOTE.—A claim to a right of way over the said lands or any of them is a claim to an interest in the land or lands.

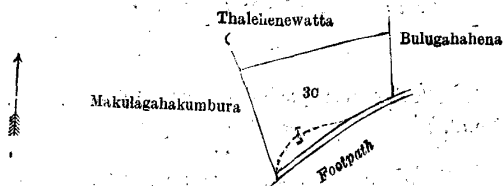
Description of the Lands referred to.

The following lots situated in the village of Panikgama, in the Giratalane korale of the Dewamede hatpattu of the Kurunegala District, in the North-Western Province, as described in the annexed diagrams:—

I.—Block survey preliminary plan 1,693.

Lot.	Name of Land.	Extent, A. R. P.
3c	Thalehenewattepaulehena	0 2 28

and bounded as follows: on the north by Thalehenewatta sold by the Crown; on the east by Bulugahahena claimed by Naulle Naidelage Bandiya Naide, &c., a footpath; on the south by a footpath; on the west by Makulagahakumbura claimed by Naulle Naidelage Guruwa Naide.



Surveyor-General's Office,
Colombo, July 23, 1921.

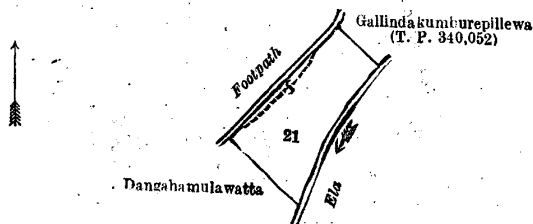
Scale of 4 Chains to an Inch.

G. K. THORNHILL,
for Surveyor-General.

II.—Block survey preliminary plan 1,693.

Lot.	Name of Land.	Extent, A. R. P.
21	Kahataghamulawatta	0 2 12

and bounded as follows: on the north by a footpath, Gallindakumburapillewa sold by the Crown (T. P. 340,052); on the east by Gallindakumburepillewa sold by the Crown (T. P. 340,052), an ela; on the south by an ela, Dangahamulawatta sold by the Crown; on the west by Dangahamulawatta sold by the Crown, a footpath.



Surveyor-General's Office
Colombo, July 23, 1921.

Scale of 4 Chains to an Inch.

G. K. THORNHILL,
for Surveyor-General.

Kurunegala S. O. 87—1921.

Kurunegala Notice No. 7,964.

Notice under "The Waste Lands Ordinances of 1897, 1899, 1900, and 1903."

TAKE notice that unless within three months from September 30, 1921, the persons, if any, who claim any interest in the lands hereinafter mentioned or in any one or more of such lands or to some interest therein make claim in person or in writing to the said lands or any of them or to some interest therein to N. A. Hampton, Esq., Special Officer appointed under section 28 of "The Waste Lands Ordinances of 1897, 1899, 1900, and 1903," at his office at Colombo :

Such Special Officer, in pursuance of the powers vested in him by the said Ordinances, will declare by writing under his hand that the said lands, or such of them as to which no claim has been made, are the property of the Crown.

N. A. HAMPTON,
Special Officer.

NOTE.—A claim to a right of way over the said lands or any of them is a claim to an interest in the land or lands.

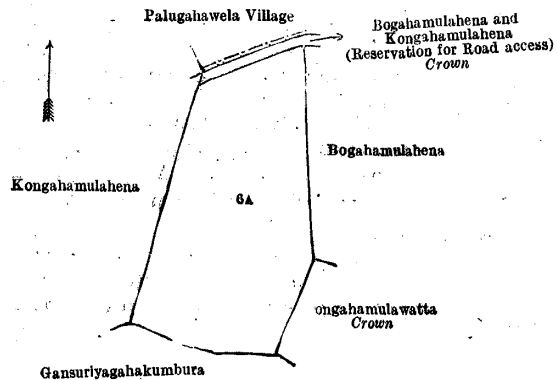
Description of the Lands referred to.

The following lots situated in the village of Gorakagahakotuwa, in the Giratalane korale of the Dewameddi hatpattu of the Kurunegala District, in the North-Western Province, as described in the annexed diagrams :—

I.—Block survey preliminary plan 1,697.

Lot.	Name of Land.	Extent, A. R. P.
6A	Kongahamulahena	2 1 17

and bounded as follows : on the north by Bogahamulahena and Kongahamulahena (reservation for road access) to be declared the property of the Crown under the Waste Lands Ordinances (the village limit of Palugahawela) ; on the east by Bogahamulahena (private), Kongahamulahena belonging to the Crown ; on the south by Gansuriyagahakumbura claimed by Henayaka Mudiyansele Bandirala and others ; on the west by Kongahamulahena (private).



Surveyor-General's Office,
Colombo, July 28, 1921.

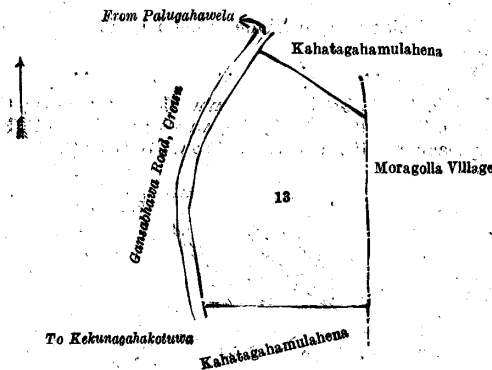
Scale of 4 Chains to an Inch.

G. K. THORNHILL,
for Surveyor-General.

II.—Block survey preliminary plan 1,697.

Lot.	Name of Land.	Extent, A. R. P.
13	Kongahamulahena	2 0 27

and bounded as follows : on the north by Kahatagahamulahena (private) ; on the east by the village limit of Moragolla ; on the south by Kahatagahamulahena (private) ; on the west by Gansabhawa road to be declared the property of the Crown under the Waste Lands Ordinances.



Surveyor-General's Office,
Colombo, July 28, 1921.

Scale of 4 Chains to an Inch.

G. K. THORNHILL,
for Surveyor-General.

LAND SALES IN THE CENTRAL PROVINCE.

No. 2,542, C. P.—The Government Agent, Central Province, will on Monday, October 31, 1921, at 1.30 P.M., at his office in Kandy Kacheheri, put up, as sanctioned by Government for preferential sale, the under-mentioned portion of Crown land, in accordance with the regulations of Government regarding land sales. An allotment of land situated at Peradeniya, within the Municipality of Kandy District of the Central Province.

Preliminary plan 7,240. Village—Peradeniya, within the Municipal limits of Kandy of the Kandy District.

Claimant—The Department of Agriculture.

Lot.	Name of Land.	Name of Applicant.	Description.	Extent.		Upset price
				A. R.	P. per acre, Rs.	
1	Irene Hostel	—	Chena	3 3	35.5	200*

* Sanctioned by Colonial Secretary's E 109 of April 2, 1921, to be sold to the Ceylon Lands and Produce Company.

Further particulars regarding this land can be obtained from the Government Agent, Central Province, and its plan from the Surveyor-General.

Colonial Secretary's Office,
Colombo, September 27, 1921.

GRAEME THOMSON,
Colonial Secretary.

No. 2,543, C. P.—The Government Agent, Central Province, will on Tuesday, November 22, 1921, at 9 A.M., at the Resthouse in Gampola, put up to auction, for sale or settlement, or will otherwise dispose of, the under-mentioned portions of Crown lands, in accordance with the regulations of Government regarding land sales. Sixty-one allotments of land situated in the Udapalata division of the Kandy District of the Central Province.

Preliminary plan 6,363. Village—Tembiligala, Pallegama.

Lot.	Name of Land.	Name of Applicant.	Name of Claimant.	Description.	Extent.		Upset price
					A. R.	P. per acre, Rs.	
1326	Aswedduma	—	Crown (claimed by K. Sirimattu)	Open land fit for paddy cultivation	0 1	15.5	406
1326A	Telhawadiya	—	Crown claimed by P. Dingiri Ukku)	do.	0 0	13	406
1326B	Kannatti	—	Crown (claimed by K. Kuda Duraya)	do.	0 0	20.6	—*
1326C	Illukgattekumbura	—	Crown (encroachment by K. Baba and P. Pulinga)	Paddy field	0 0	21.5	606
1326D	Do.	—	Crown (encroachment by K. Baba and K. Babie)	do.	0 0	15	606
1326E	Do.	—	Crown (encroachment by K. Baba and T. Appuwa)	do.	0 0	14.2	606
1326F	Heelpannekumbura	—	Crown (encroachment by P. Ranni)	Open land fit for paddy cultivation; a small portion cultivated	0 2	1.4	406
1326G	Illukgattekumbura	—	Crown (encroachment by K. Dingira)	do.	0 1	27.8	406
1326H	Kotuwewatta	—	Crown (claimed by K. Dingira and brothers)	Open land fit for paddy cultivation	0 0	25	106
1326I	Kapuwagekumbura	—	Crown (claimed by R. Kirihamy)	do.	0 0	17.3	81
1326J	Demata-ange	—	Crown (encroachment by K. Kuda Duraya)	Paddy field with a small bit of open land	0 1	3.6	506
1326K	Nakatapalla	—	Crown (encroachment by K. Kuda Duraya)	Open land fit for paddy cultivation	0 0	19.8	81
1326L	Demata-ange	—	Crown (encroachment by K. Kiri Hattena)	Paddy field with a small bit of open land	0 0	33.1	406
1326M	Kammaldorakumbura	—	Crown (claimed by V. Dingira)	Open land fit for paddy cultivation	0 0	10.8	81
1333	Egodawattekumbura	—	Crown (encroachment by V. Dingira Balatiyanuwa)	Paddy field with a small bit of open land	0 1	11.75	606
1333A	Kammaldorakumbura or Manakumbura	—	Crown (encroachment by V. Dingira and brothers)	do.	0 0	38.55	606
1333B	Egodawattekumbura	—	Crown (encroachment by H. Ungu)	do.	0 0	20.45	606
1333C	Kammaldorakumbura or Manakumbura	—	Crown (encroachment by V. Balatiyanu)	do.	0 0	19.85	606
1333D	Manakumbura	—	Crown (encroachment by V. Annaratti)	do.	0 0	7.75	606
1333E	Murutullakumbura	—	Crown (encroachment by H. Ganita)	do.	0 1	22.80	606
1333F	Nesaruwa	—	Crown (do.)	do.	0 0	9.95	606
1333G	Bogahamullekumbura	—	Crown (encroachment by V. Dingira Balatiyanuwa and brothers)	do.	0 0	12.90	606
1334	Kammaldorakumbura or Manakumbura	—	do.	Paddy field	0 0	2.89	606
1334A	Do.	—	Crown (encroachment by V. Balatiyanu and H. Ganita)	do.	0 0	3.45	606
1334B	Manakumbura	—	Crown (encroachment by V. Annuratti and H. Ganita)	do.	0 0	1.46	606

Lot.	Name of Land.	Name of Applicant.	Name of Claimant.	Description.	Extent.		Upset price A. B. P. per acre, Rs.
					A. B.	P.	
1334c	Nesaruwa	—	Crown (encroachment by H. Gannita)	Paddy field	0 0	0 70	606
1346	Wahumpurawatta	—	Crown (claimed by Punched Lapaya)	Native garden contains plantain bushes and a house	0 0	15 75	—*
1346A	Wahumpurawatta	—	Crown	Open land	0 0	27 7	—*
1346B	Kalukosgahamulakella	—	Crown (claimed by V. Dingira Balitiyanuu)	Open land contains a threshing-floor	0 0	15 30	—*
1350	Kalukosgahamulakelle	—	Crown (claimed by V. D. Balatiyanu)	Open land	0 0	13 47	81
1350A	Udamullegedarawatta	—	Crown (claimed by U. Sirimalis)	do.	0 0	32 30	81
1350B	Do.	—	Crown (claimed by V. Ukku)	do.	0 0	30 95	81
1350c	Wahumpurawatta or Telkaragedarawatta	—	Crown (claimed by U. Gannita and W. Punched)	do.	0 0	14 95	81
1350D	Telkaragedarawatta.	—	Crown (encroached by V. Siridera)	Open land with few plantain bushes	0 0	30 85	81
1350E	Do.	—	Crown (claimed by U. Gannita)	Open land	0 0	20 30	81
1350F	Udamullewatta	—	Crown (encroached by U. Dantuwa)	Open land with few plantain bushes	0 0	33 30	81
1350G	Kanduregedarawatta	—	Crown (encroached by U. Dingira)	Paddy field and a bit of open land	0 0	18 95	306
1350H	Gattanawatta	—	Crown (claimed by U. Rannkira)	Open land with a small bit of scrub jungle	0 3	39 20	106
1350 I	Do.	—	Crown (claimed by U. Seiya)	Open land	0 0	6 85	81
1361	Do.	—	Crown (claimed by U. Rannkira Pannika)	do.	0 0	12 16	81
1361A	Do.	—	Crown (claimed by U. Seiya)	do.	0 0	6	81
1361B	Egodawatta	—	Crown (claimed by M. M. E. Heen Appu)	do.	0 0	3 50	81
1361c	Do.	—	do.	do.	0 0	15 25	—*
1361D	Gattanawatta	—	Crown (claimed by U. Rannkira)	do.	0 0	23 65	—*
1361E	Mawaturagedarawatta	—	Crown (encroachment by G. M. Kalu Menika, Siyatu, and brothers)	Native garden contains papaw trees and open land	0 0	38 5	—*
1361F	Do.	—	do.	do.	0 0	15 70	81
1361G	Do.	—	Crown (encroachment by Y. Ukkuhamy)	do.	0 0	12 6	81
1362	Do.	—	do.	do.	0 0	8 95	81
1362A	Pallegedarawatta	—	Crown (encroachment by P. Punchedira and others)	Native garden planted with dry grains	0 1	2 97	81
1362B	Do.	—	Crown (encroachment by P. Punchedira)	Native garden contains papaw trees	0 0	9 5	81
1362c	Udagedarawatta	—	Crown (encroachment by M. M. Ranhamy and others)	Native garden contains plantain bushes	0 0	5 95	81
1364	Do.	—	Crown (encroachment by M. M. Ranhamy)	do.	0 0	24 42	106
1364A	Pallegedarawatta	—	Crown (encroachment by P. Kiri Appu)	Native garden contains 1 jak tree 6 months old	0 0	1 30	81
1364B	Ihalagedarawatta	—	Crown (encroachment by G. M. Kiri Appu)	Native garden contains 4 jak trees, 20 to 25 years old	0 0	18 52	131
1364c	Do.	—	Crown (encroachment by A. M. Ukku Banda)	Native garden contains papaw trees	0 0	32 80	81
1364D	Udagedarawatta	—	Crown (encroachment by M. M. Ranhamy and others)	Native garden contains plantain bushes, 1 jak tree about 25 to 30 years old, and an old kitul tree	0 0	23 72	106
1364E	Yahalawatta	—	Crown (encroachment by D. Dingiri Amma)	Native garden contains sugar canes, yams, young mango tree, and a young bread-fruit tree	0 0	24 37	86
1364F	Avariyagahakotuwa	—	Crown (encroachment by U. Pinhamy)	Native garden contains a jak tree about 25 years old	0 0	22 82	81
1394	Nagollehena or Magalapitiya	—	Crown	Patana	0 3	18 27	—*
1394A	Do.	—	Crown (encroachment by A. M. Tikiri Banda)	Contains tea bushes 10 to 15 years old	0 0	6 95	306
1394B	Nagollehena or Magalapitiyehena	—	do.	do.	0 0	8 90	306

Further particulars regarding these lands can be obtained from the Government Agent, Central Province, and their plans from the Surveyor-General, Colonial Secretary's Office, Colombo, September 28, 1921.

* To be reserved.

GRAEME THOMSON,
Colonial Secretary.

ON Saturday, November 12, 1921, at 10 A.M., the Assistant Government Agent for the Nuwara Eliya District will put up to auction, at his office in Nuwara Eliya, the lease of the under-mentioned portion of Crown land, on the terms authorized by Government. An allotment of land situated within the limits of the Board of Improvement, Nuwara Eliya, in the Nuwara Eliya District of the Central Province.

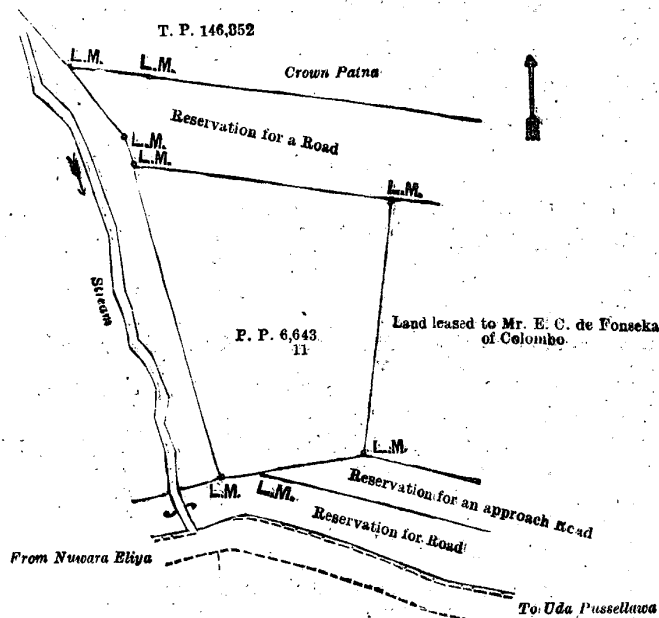
Lot.	Name of Land.	Name of Applicant.	Name of Claimant.	Description.	Extent.	
					A.	R. P.
11	Barrack Plain	—	Crown	Patana	0	2 39.62

Upset price Rs. 25 per year.

Conditions of Sale of Lease.

1. The lease to extend for a term of fifty years.
2. The lessee will be bound to complete a residential building within two years from the date of lease, and expend on such building the sum of Rs. 7,000 at the least, under penalty of forfeiture of the lease and all moneys paid on account of it.
3. The lessee will be bound to submit plans of all buildings proposed to be erected for the approval of the Board of Improvement, Nuwara Eliya. It shall be competent for the Board of Improvement to reject such plans wholly, or to direct such modification as may seem to the Board desirable.
4. The lessee shall not sublet, nor mortgage, nor transfer the lease without the sanction of Government.
5. The lessee to maintain and repair the buildings, pay all rates and taxes, and erect and keep in repair a substantial fence or boundary wall round the premises.
6. At the expiration or sooner determination of the lease, the lessee to surrender to the Government the demised premises with all buildings erected thereon, together with all additions, improvements, and fixtures in good repair and condition, and the lessee shall not be entitled to any payment of any compensation in respect of the said buildings or improvements or on any account whatsoever.
7. The Assistant Government Agent reserves the right, without question, of rejecting the highest or any bid.
8. The lessee will be required to enter into a lease substantially in the form G. A. A. 120, copies of which can be obtained from the Assistant Government Agent, Nuwara Eliya.

A sketch showing the lot to be leased is given below:—



Scale of 2 Chains to an Inch.

Further information regarding the land and the terms of the lease can be obtained from the Assistant Government Agent, Nuwara Eliya, and a plan of the lot is obtainable from the Surveyor-General.

Colonial Secretary's Office,
Colombo, September 27, 1921.

GRAEME THOMSON,
Colonial Secretary.

LAND SALES IN THE SOUTHERN PROVINCE.

No. 3,835, S. P.—The Assistant Government Agent, Hambantota, will on Saturday, November 12, 1921, at 10 A.M., at his office in the Hambantota Kachcheri, put up to auction, for sale or settlement, or will otherwise dispose of, the under-mentioned portions of Crown land, in accordance with the regulations of Government regarding land sales. Six allotments of land situated in the Magam pattu division of the Hambantota District of the Southern Province.

Lot.	Name of Land.	Name of Applicant.	Description.	Extent.		Upset price per acre, Rs.
				A.	R. P.	
1	Yodakandiyegodana	—	Chena	0	0 13	—*
2	Do.	K. M. Kapuruhami	do.	1	0 9	100
3	Do.	Encroachment by Narayan Kadirawel	Chena, contains a mud hut	0	1 1	—*
4	Do.	D. B. Patiratna	Chena	0	3 39	100

Lot.	Name of Land.	Name of Applicant.	Description.	Extent.		Upset price A. R. P. per acre, Rs.
				A. R. P.	per acre, Rs.	
1	Yodakandiyagodana ..	Don Deonis Alahakon ..	Jungle ..	0	0	21 10C
2	Do. ..	— ..	do. ..	0	0	6 —*

* Not for sale (reservations for roads).

These lands adjoin the Public Works Department cooly lines.

Further particulars in respect of these lands can be obtained from the Assistant Government Agent, Hambantota, and their plans from the Surveyor-General.

Colonial Secretary's Office,
Colombo, September 27, 1921.

GRAEME THOMSON,
Colonial Secretary.

No. 3,836, S. P.—The Government Agent, Southern Province, will on Tuesday, November 15, 1921, at 1 P.M., at his office in Galle Kachcheri, put up to auction, for sale or settlement, or will otherwise dispose of, the under-mentioned portions of Crown land, in accordance with the regulations of Government regarding land sales. Twelve allotments of land situated in the Hinidum pattu division of the Galle District of the Southern Province.

Lot.	Name of Land.	Name of Applicant.	Description.	Extent.		Upset price A. R. P. per acre, Rs.
				A. R. P.	per acre, Rs.	
Final village plan 488. Village—Panangala. Claimant—Crown.						
121s	Porapanangoda ..	P. B. Amaris of Panangala ..	Patana ..	0	3	35 16
48v	Wandagahahena <i>alias</i> Panu- gahagoda ..	Hettiwattige Peter of Koralegama ..	Chena ..	1	2	19 16
Final village plan 489. Village—Talangalla. Claimant—Crown.						
2N	Gonagahawatteokanda ..	Haputantri Gamage Andris of Talan- galla ..	Chena ..	1	0	28 16
50C	Angurumasipitaokandedeniya ..	Wanasinha Dineris of Talangalla ..	do. ..	1	0	5 16
Final village plan 484. Village—Hiniduma. Claimant—Crown.						
485E	Waturewekele ..	G. James de Silva ..	Jungle and patana ..	0	3	31 35
485F	Do. ..	G. Yakonis ..	Jungle ..	0	2	21 35
485Q	Vitanagedarawattegodella ..	Adirian de Silva Wickremasinha of Hiniduma ..	Low jungle ..	2	0	31 20
Final village plan 470. Village—Mawitigama. Claimant—Crown.						
76U2	Peleppuwegodella ..	Mawitigamage Carolis of Mawita ..	Chena ..	1	3	5 16*
181	Hellegedarahenedeniya ..	do. ..	Paddy field ..	0	0	11 25*
Final village plan 490. Village—Koralegama. Claimant—P. Don Liyaris, Police Officer of Eppala.						
36A1	Galpottepelessegoda <i>alias</i> Dodangahagoda ..	— ..	Contains rubber .. Plantation ..	0	1	8 25 — 20
Final village plan 491. Village—Opata. Claimant—Crown.						
98B	Madeniyagodella ..	— ..	Chena and low jungle ..	0	1	26 16
98C	Vitanagedaraowitagodella ..	— ..	do. ..	1	0	25 16

* Lot 76U2 and 181 in final village plan 470 will be sold together.

Further information regarding these lands can be obtained from the Government Agent, Southern Province, and their plans from the Surveyor-General.

Colonial Secretary's Office,
Colombo, September 27, 1921.

GRAEME THOMSON,
Colonial Secretary.

No. 3,837, S. P.—The Government Agent, Southern Province, will on Tuesday, December 6, 1921, at 1 P.M., at his office in Galle Kachcheri, put up to auction, for sale or settlement, or will otherwise dispose of, the under-mentioned portion of Crown land, in accordance with the regulations of Government regarding land sales. Eleven allotments of land situated in the Talpe pattu division of the Galle District of the Southern Province.

Lot.	Name of Land.	Name of Applicant.	Description.	Extent.		Upset price A. R. P. per acre, Rs.
				A. R. P.	per acre, Rs.	
Preliminary plan 11,807. Village—Howpe. Claimant—Crown.						
1	Ettalahena <i>alias</i> Attalahena ..	L. W. Odirishami of Galwadu- goda ..	Low jungle ..	0	3	32 70
2	Do. ..	Sago Magden and Don James de Silva Karunanayaka ..	do. ..	2	3	31 68
Village—Kahanda. Claimant—Crown.						
3	Kunduppakanda ..	F. D. Samarasinha ..	Low jungle (not for sale) ..	0	1	32 —*
4	Do. ..	do. ..	Low jungle ..	3	0	3 70
5	Do. ..	A. Ranasinha of Godakanda ..	do. ..	2	3	38 70
6	Do. ..	D. L. S. David de Silva of Bataduwa ..	do. ..	1	0	0 70
Village—Howpe. Claimant—Crown.						
7	Kunduppakanda ..	D. L. S. David de Silva of Bataduwa ..	Low jungle (not for sale) ..	0	2	23 —*
8	Do. ..	P. B. Gunasekara of Kaluwella ..	Low jungle and open land ..	3	0	13 70
9	Do. ..	do. ..	Open land ..	1	1	0 70
10	Ettalahena, Ettalahena <i>alias</i> Kunduppakanda ..	do. ..	Open land (not for sale) ..	0	0	21 —*
Claimant—Mr. Sago Magden of Fort, Galle.						
11	Attalahenawatta ..	P. B. Gunasekara of Kaluwella ..	Tea and rubber Plantation ..	1	0	0 70 — 49 60
Claimant—Kiriwandaladurage Caro of Howpe.						
12	Heendeniya ..	P. B. Gunasekara of Kaluwella ..	Paddy ..	0	3	3 80
Claimant—Crown.						
13	Heendeniya ..	P. B. Gunasekara of Kaluwella ..	Paddy and scrub jungle (not for sale) ..	0	0	12 —*
14	Ettalahenegoda, Waulagalagoda <i>alias</i> Waulagodakanda ..	(1) Balage Marshal, (2) Sago Magden ..	Low jungle and chena ..	8	3	22 73 50
15	Waulagala <i>alias</i> Etambagoda- kanda ..	Balage Marshal ..	Low jungle ..	8	1	15 70

Lot.	Name of Land.	Name of Applicant.	Description.	Extent.		Upset price per acre, Rs.
				A.	R. P.	
16	Ettalahena <i>alias</i> Attalahena <i>alias</i> Kunduppakanda	Balage Marshall	Scrub jungle (not for sale)	0	0 10	—*
17	Waulagalekanda <i>alias</i> Etambagodakanda	do.	do.	1	0 37	—*

* Reservation.

Further information regarding these lands can be obtained from the Government Agent, Southern Province, and their plans from the Surveyor-General.

Colonial Secretary's Office,
Colombo, September 27, 1921.

GRAEME THOMSON,
Colonial Secretary.

LAND SALES IN THE NORTHERN PROVINCE.

No. 935, N. P.—The Government Agent, Northern Province, will on Wednesday, November 16, 1921, at 11 A.M., at the sale bungalow attached to the Jaffna Kachcheri, put up to auction, for sale or settlement, or will otherwise dispose of, the under-mentioned portions of Crown land, in accordance with the regulations of Government regarding land sales. Forty-nine allotments of land situated in the divisions of Jaffna, Valikamam East, Tenmaradchi, Pachchilaippali, Vadamaradchi West, Vadamaradchi East, Tunukkai, Valikamam West, and Karachchi of the Jaffna District of the Northern Province.

Jaffna Division.

Lot.	Name of Land.	Name of Applicant.	Description.	Extent.		Upset price per acre, Rs.
				A.	R. P.	
Preliminary plan 5,389. Village—Chundikkuli, within Local Board limits.						
1	Pallamadam	General sale	Coconut garden with a cadjan hut	0	0 22 45	700*
Preliminary plan 5,494. Village—Karaiyur, within Local Board limits.						
1	Reclamation ground	—	Open land (to be reserved for a timber depôt)	3	0 21 4	—†
2	Do.	—	Open land (to be reserved for a salt store)	3	1 26 2	—†

Valikamam East Division.

Lot.	Name of Land.	Name of Applicant.	Description.	Extent.		Upset price per acre, Rs.
				A.	R. P.	
Preliminary plan 5,431. Village—Avarankal.						
1	Padukaddutidal	K. A. Kandiah, S. S. Sanders, and D. S. Sanders	Open land fit for coconuts	8	3 2	20
2	Do.	—	Open land (to be reserved for cart track)	0	1 14	—†
3	Do.	—	do.	0	2 27	—†
4	Do.	K. A. Kandiah, S. S. Sanders, and D. S. Sanders	Open land fit for coconuts	20	2 34	20

Tenmaradchi Division.

Lot.	Name of Land.	Name of Applicant.	Description.	Extent.		Upset price per acre, Rs.
				A.	R. P.	
Preliminary plan 5,414. Village—Kaitadi.						
2	Temeliyapelam	Encroachment by Nagamuttu, wife of Namasivayam, Parupatam, daughter of Ponnampalam, and Ponnampalam Arumugam	Open land with a few young palmyras	0	1 35	16
3	Peramparappoo	General sale	Open land	7	0 34	16
4	Karaippulampalaik-kadu	—	Open land (to be reserved for road access)	1	1 7	—†
5	Karaippulam	Encroachment by Pandyar Nadarasa, Nadarasa Sellappa, and Sinnachhipillai, widow of Mailvakamam	Young palmyra garden	0	2 20	16
7	Karaippulampalaik-kadu	—	Open land (to be reserved for road access)	0	3 15	—†
8	Poldhardi	Encroachment by Ramalingam Sathasivam, Subramaniam Sinnatambi, Tangamuttu, wife of Velauter, Velupillai Kandiah and others.	Young palmyra garden	0	1 16	16
9	Do.	do.	Open land	0	1 30	16
Preliminary plan 5,415. Village—Kaitadi.						
2	Ulavippulam	—	Open land (to be reserved for road access)	0	1 28	—†
3	Do.	Encroachment by Sadayar Tamotarar, Sinnappillai, wife of Sinnatambar, and Mutalitambi Sinnatambi, all of Kaitadi	Young vadaliés	0	1 19	16
Preliminary plan 5,455. Village—Misalai South.						
1	Neeravarankeni	Encroachment by Murukar Mailvakanam and wife Sinnatankam, Sankarappillai Katirkamer and wife Sinnappillai, Vairavanatar Sinnappu and wife Parupillai	Abandoned tank containing coconut and palmyra trees	0	1 11	250
Preliminary plan 5,458. Village—Elutumadduval North.						
1	Sempadu	—	Jungle (to be reserved for cart track)	1	2 18	—†

Lot.	Name of Land.	Name of Applicant.	Description.	Extent.		Upset price per acre, Rs.
				A.	R. P.	
2	Sempadu	Hon. Sir A. Kanagasabai, Kt.	Jungle fit for palmyras	29	3 9	20
3	Do.	—	Jungle (to be reserved for road)	0	2 0	—†
4	Do.	M. J. Vytilingam	Jungle fit for palmyras	13	3 18	20
<i>Pachchilaippali Division.</i>						
2A	Nariodduppallam	A. Cathiravelu, Crown Proctor	Preliminary plan 4,841. Village—Tanmakkeni. Partly jungle fit for paddy cultivation	2	0 0	21
3	Do.	General sale	do.	0	3 32	21
4	Do.	A. Cathiravelu, Crown Proctor	do.	2	0 6	26
<i>Preliminary plan 5,442. Village—Mullian.</i>						
1	Kannakaitottam	V. Eliyatamby (claimed by Naga-muttu, widow of Kanapatipillai)	Paddy field	2	2 30	16
2	Do.	Vallippillai, widow of Chelliah (claimed by Nakar Arumukam)	do.	2	0 1	17
3	Kompanpanai	Vallippillai, widow of Chelliah (claimed by S. Anthony)	Palmyra garden	0	3 20	24
4	Do.	—	Open land (to be reserved for footpath)	0	0 5	—†
<i>Preliminary plan 5,465. Village—Periya Pachchilaippali.</i>						
1	Kilikkonthukkadu	N. Mudr. Sitamparapillai	Jungle fit for coconuts	30	0 17	22
2	Do.	—	Jungle (reservation along cart track)	0	1 27	—†
<i>Vadamaradchi West Division.</i>						
<i>Preliminary plan 5,379. Village—Karaveddi East.</i>						
1	Tachchantalvu	A. Sinnatambi	Open land fit for paddy	3	0 17	16
2	Do.	—	Open land (to be reserved for road)	0	0 18	—†
3	Vaikkalnilam	—	Water-course (to be reserved)	0	0 19	—†
4	Tachchantalvu	General sale	Open land fit for paddy	1	1 12	25
5	Do.	do.	do.	1	1 32	25
<i>Vadamaradchi East Division.</i>						
<i>Preliminary plan 3,917. Village—Udutturai.</i>						
783	Kadalkarainilam	Encroachment by Sinnamma, wife of Nallatambi	Coconut garden	0	0 25	25
821	Do.	Encroachment by K. Mootatambi and others	do.	0	0 17	120
831	Do.	Encroachment by Vallippillai, wife of Vairamuttu and others	do.	0	0 39	150
839	Do.	General sale	Open land fit for dwelling	0	0 31	18
869	Do.	Nakattai, widow of Veluppillai	Coconut garden	0	0 29	150
<i>Preliminary plan 5,026. Village—Vattirayan in Chempiyanpattu.</i>						
45	Manalkadu	General sale	Jungle fit for coconuts and palmyras	6	1 34	16
55	Kadalkarainilam	do.	Open waste land fit for palmyras and coconuts	30	2 20	16
78	Navalkadu	do.	Jungle fit for coconuts and palmyras	8	1 19	31
<i>Preliminary plan 5,493. Village—Udutturai.</i>						
4	Navaladikani	N. Arunasalam (claimed by A. Vala-tampillai)	Palmyra garden	1	1 7	25
7	Navaladi	Enclosed by N. Arunasalam (applicant)	Garden land	0	1 8	20
<i>Tunukkai Division.</i>						
<i>Preliminary plan 4,309. Village—Alankulam.</i>						
2122	Puvarsaddimadu	Arunasalam Anantar	Jungle and path fit for paddy	0	1 35	20
<i>Valikamam West Division.</i>						
<i>Preliminary plan 5,387. Village—Vaddukkoddai East.</i>						
1	Uvavikulam	General sale	Tank fit for paddy	0	0 13	1,600
<i>Preliminary plan 5,469. Village—Sandilippai.</i>						
1—	(Nochiollai lane)	General sale	Lane fit for coconuts	0	0 17.2	1,280
<i>Karachchi Division.</i>						
<i>Preliminary plan 5,468. Village—Kunchupparantan.</i>						
2	Kokkuruvaddivayal	Encroachment by S. Vinayaga-moorthy and S. Veluppillai	Paddy field	0	3 2	24

* An undivided half share of this land is advertised for sale.

† Not for sale.

Further information regarding these lands can be had from the Government Agent, Northern Province, and plans of them from the Surveyor-General.

Colonial Secretary's Office,
Colombo, September 27, 1921.GRAEME THOMSON,
Colonial Secretary.

LAND SALES IN THE NORTH-CENTRAL PROVINCE.

No. 2,167, N.C. P.—The Government Agent, North-Central Province, will on Monday, November 14, 1921, at 1 P.M., at the Anuradhapura Kachcheri, put up to auction, for sale or settlement, or will otherwise dispose of, the under-mentioned portions of Crown land, in accordance with the regulations of Government regarding land sales. Forty-two allotments of land situated in the Nuwaragam and Hurulu palatas of the Nuwarakalawiya district of the North-Central Province.

Lot.	Name of Land.	Name of Applicant.	Description.	Extent		Upset price per acre, Rs.
				A.	R. P.	
Final village plan 703. Village—Ihala Wetiya in Willachchiya korale.						
27F	Landa	N. Hetuhamy	Chena fit for garden	0	3 27	21*
Final village plan 622. Village—Kongollewa in Kadawat korale.						
1E	Kongollewakele	M. Wannihamy and another (purchasers: M. Wannihamy and 11 others)	Chena	3	2 36	21*
2B	—	do.	do.	0	0 32	21*
1F	Kongollewakele	M. Wannihamy	do.	0	2 28	21*
12B	—	Kirihamy (purchasers: M. Wannihamy Vedarala and 4 others)	do.	1	0 2	21*
Final village plan 624. Village—Paranahammillewa in Kadawat korale.						
1I	Paranahammillewa-mukalana	Ungurula, ex Arachchi, and 2 others	Forest land suitable for paddy	1	1 9	26*
16AI	Paranahammillewa-landa	U. A. Mudalihamy (purchasers: U. M. Mudalihamy and 2 others)	Chena land suitable for paddy cultivation	1	3 27	26*
Final village plan 628. Village—Pandiggama in Kadawat korale.						
11A	Pandiggamalandukele	(purchasers: K. Dingirala and 2 others)	Encroachment by K. Dingirala	3	1 30	30*
Final village plan 648. Village—Kudamankadawala in Nuwaragam korale.						
1B	Kudamankadawala-mukalana alias Nikaweratiyakele alias Elayapattuwakele	A. Kalu Banda of Elayapattuwa and another	Forest	2	0 39	26*
1c	Do.	do.	do.	1	0 1	23*
Preliminary plan 5,611. Village—Migaswewa in Matombuwa korale.						
1	Mayilagahaidama	K. Sellate (purchasers: S. Tikirihamy and 3 others)	Jungle fit for paddy	1	0 11	16*
2	Palugahaidama or Dambagahaidama	P. U. Punchirala (purchasers: Punchirala and 5 others)	do.	1	1 16	21*
3	Dambagahaidama or Siyambalagahaidama	P. U. Punchirala (purchasers: Punchirala and 3 others)	do.	0	2 35	16*
4	Siyambalagahakumbura	do.	Paddy field, encroachment by the applicant	0	0 27	30*
5.	Dambagahaidama or Migahaidama	S. V. Kapurula, Lekama (purchasers: S. Kapurula, Vel-Vidane, and 4 others)	Jungle fit for paddy	1	0 23	19*
Final village plan 619. Village—Dutuwwewa in Kadawat korale.						
1r	Dutuwwewalanda	P. K. P. Manikrala and another (purchasers: P. Appurula and 4 others)	Chena	3	3 27	21*
1y	Do.	K. M. Tikirala	do.	0	1 2	21*
1z	Do.	do.	do.	0	2 13	21*
Preliminary plan 5,619. Village—Relapanawewa in Kalpe korale.						
1	Dambagahaidama	S. Kapurula (purchasers: S. Kapurula and another)	Jungle fit for paddy	1	0 22	31*
Preliminary plan 5,633. Village—Hendegama in Kunchuttu korale.						
12	Galkandaidama	K. Ukku Banda	Chena fit for paddy	0	3 28	16*
Final village plan 730. Village—Aliyawiddawewa in Willachchiya korale.						
18c	Helkatuwa	S. Pulingurula of Dunumadalawa and another (purchaser: R. Pulingurula)	Chena	4	0 7	21*
Preliminary plan 5,642. Village—Kiwulekada in Kalpe korale.						
2	Dambagahaidama	A. Rahim, Vel-Vidane (purchaser: T. L. Abda Rahaman)	Jungle fit for paddy	1	0 27	21*
Preliminary plan 5,660. Village—Bogahawila in Kalpe korale.						
6	Mailagahaidama	W. Banda	Open land fit for paddy	0	3 29	16*
Preliminary plan 5,681. Village—Todamaduwa in Uddiyankulama korale.						
2	Tammannagahayaya	R. Mohottala of Galwaduwagama (purchasers: R. Mohottala and 2 others)	Jungle fit for paddy	1	0 6	21*
3	Panakkagahaidama	V. Menikrala (purchasers: V. Menikrala and another)	do.	2	0 22	24*
Preliminary plan 5,715. Village—Elapatwewa in Kunchuttu korale.						
5	Dambagahaidama	—	Chena fit for paddy	0	2 19	16
Preliminary plan 5,732. Village—Sinhala Etawirawewa in Kunchuttu korale.						
1	Mailagahaidama	K. Ukkurula, Vedarala of Lunuatuwewa	Chena fit for paddy	2	0 4	16
3	Do.	do.	do.	0	3 14	16
Preliminary plan 5,768. Village—Kebitigollewa in Kunchuttu korale.						
1	Dambagahaidama	B. M. Abayapala	Chena fit for paddy	1	0 2	17
3	Mailagahaidama	—	Paddy field, encroachment by Appurula, ex Vel-Vidane, and others	0	0 39	30

Lot.	Name of Land.	Name of Applicant.	Description.	Extent.		Upset price A. R. P. per acre, Rs.
				A.	R. P.	
		Preliminary plan 5,729.	Village—Puliyankulama in Ulagalla korale.			
1	Akkarakumbura	—	Paddy field, encroachment by W. Kapurumhamy and others	2	2 0	30
		Preliminary plan 5,784.	Village—Katukeliyawa in Ulagalla korale.			
2	Dambagaha-akkaraya	—	Paddy field, encroachment by Wannakurala Vel-Vidane and others	0	1 21	16
		Preliminary plan 5,786.	Village—Perimiyankulama in Ulagalla korale.			
3	Dambagaha-akkaraya	—	Paddy field, encroachment by Banda and others	0	0 31	30
		Preliminary plan 5,751.	Village—Migahadigiliya in Uddiyankulama korale.			
5	Weeragahaidama	D. P. Kapuwa	Open land suitable for paddy	0	3 39	23.50
		Preliminary plan 5,775.	Village—Araluwewa in Uddiyankulama korale.			
1	Dambagahaidama*	B. Kapuru Banda of Siwalakulama	Jungle fit for paddy	0	3 11	16
		Village—Pussellagama in Uddiyankulama korale.				
3	Kongahaidama	S. Kalu Banda of ditto	Jungle fit for paddy	3	1 2	21
		Preliminary plan 5,630.	Village—Marakkala Etawerawewa in Kunchuttu korale.			
1	Mailagahaidama	Y. G. Mohamadu	Chena fit for paddy	0	3 32	16
2	Dambagahaidama	A. R. Seleiman	do.	2	0 14	16
		Preliminary plan 5,564.	Village—Pahala Ambatale in Ulagalla korale.			
1	Palugahakele	—	High jungle	3	0 17	21
2	Meegahakumbura	—	Paddy field, encroachment by W. Mudalihamy, Vel-Vidane, and 3 others	0	0 34	30
		Preliminary plan 5,645.	Village—Kumbukwewa in Kalpe korale.			
2	Kongahaidama	—	Open land fit for paddy	0	3 16	16
		Preliminary plan 5,574.	Village—Italwetunuwewa in Kalpe korale.			
1	Karuwalagahaidama	K. T. Naura	Jungle fit for paddy	1	0 14	53

* These lots were sold in May, 1921, but they are advertised for re-sale as the purchasers have failed to fulfil the conditions of the sale.

Further particulars regarding these lands can be obtained from the Government Agent, North-Central Province, and plans of them from the Surveyor-General.

Colonial Secretary's Office,
Colombo, September 27, 1921.

GRAEME THOMSON,
Colonial Secretary.

LAND SALES IN THE PROVINCE OF UVA.

No. 1,441, P. of U.—The Government Agent for the Province of Uva will on Thursday, November 10, 1921, at 1 P.M., at his office in Badulla Kaecheri, put up to auction, for sale or settlement, or will otherwise dispose of, the under-mentioned portions of Crown land, in accordance with the regulations of Government regarding land sales. Sixteen allotments of land situated in the Yatikinda, Udukinda, Buttala, and Wellassa divisions of the Badulla District of the Province of Uva.

Lot.	Name of Land.	Name of Applicant.	Description.	Extent.		Upset price A. R. P. per acre, Rs.
				A.	R. P.	
		Preliminary plan 2,131.	Village—Yapamme Udagama in Pattipalas korale of Yatikinda division.			
		Claimant—W. H. Babun Appu Mudalali.				
1	Pallewatta	W. H. Babun Appu Mudalali	Patana	2	0 31	68
2	Do.	Yapamme do.	do.	0	0 33	68
3	Do.	—	Patana, reservation for main road	0	0 33	—*
4	Do.	—	Patana, reservation for Gansabhawa road	0	0 24	—*
		Final village plan 191.	Village—Udalakumbura in Dambawinipalata korale of Udukinda division.			
7A	Kirimetiya alias Gahamukalana	M. A. Cassim of Gurutalawa	Deniya	1	2 18	45
		Final village plan 186.	Village—Kalubullanda in Udapalata korale of Udukinda division.			
13P	Medahulaha	—	Patana, reservation for Gansabhawa road	0	0 7	—*
13Q	Do.	Ratnayake Mudiyanseleage Kawurula of Wiyalakumbura, Madowita	Patana	1	1 33	46
13R	Do.	—	Patana, reservation for Mattiwelledowe-ela	0	2 19	—*
13S	Mala-agala	—	Dry stream, to be reserved	0	0 8	—*
		Final village plan 15.	Village—Ellewela in Dehiwinipalata korale of Udukinda division.			
17L	Kirawanagalcodehena	—	Chena, reservation for ela	0	0 19	—*
17M	Do.	A. Appuhami, Gamarala of Ettalagedaragama	Chena	1	0 2	46

Lot.	Name of Land.	Name of Applicant.	Description.	Claimant—Crown.	
				Extent.	Upset price
				A. R. P.	per acre, Rs.
11K	Keenagahapatana ..	Ana Mana Abdul Caffoor of Alu-pota	Patana, contains no valuable trees	1 0 17	34
11L	Do. ..	—	Patana, reservation for minor road	0 0 15	—*
Final village plan 41. Village—Metiwalalanda in Dehiwinipalata korale of Udūkinda division. Claimant—Crown.					
11H	Boragahamadittehena ..	Jayamahadurayalage Kiriya of Dehiwinipalata	New clearing ..	2 0 8	46
Final village plan 187. Village—Alugolla in Dambawinipalata korale of Udūkinda division. Claimant—Crown.					
5	Watagodaulpota ..	Vidanelagedara Ana Idrus Deniya ..	Lebbe of Alugolla	1 3 13	47
Final village plan 168. Village—Bakinigahawela in Medagam pattu korale of Wellassa division. Claimant—Crown.					
1BJ	Walagedarawatta ..	Madame Appusingho of Alan-mulla	Chena	1 3 2	40

* Not for sale (to be reserved).

Further information regarding the above lots can be obtained from the Government Agent, Province of Uva, and plans of them from the Surveyor-General.

Colonial Secretary's Office,
Colombo, September 22, 1921.

GRAEME THOMSON,
Colonial Secretary.

THE Government Agent of the Province of Uva is prepared to receive on or before Thursday, October 27, 1921, at the Badulla Kachcheri, written applications for the lease for 99 years, subject to the provision that rent shall be revised at every interval of 30 years, counting from the date of the commencement of the lease, from November 11, 1921, the under-mentioned portions of Crown land to be planted with tea and rubber. No such applications will be entertained unless the applicant gives his full name and address, and until he makes with the Government Agent a deposit of survey fees as noted against each lot. Such deposit will not be returned until the lease of the land has been sold, or until it has been decided by the Government Agent that it will not be sold. On Friday, November 11, 1921, at 1 P.M., at the Badulla Kachcheri, the sale of the lease will be put up to auction, in accordance with the regulations of the Government regarding the lease of Crown lands. The highest bidder for the premium shall be the purchaser of the lease, but the bidding shall be confined to the original applicant and those other applicants whose applications shall have been made in the manner above specified. The conditions of lease are obtainable from the Government Agent of the Province of Uva, and the plan of the land from the Surveyor-General. Three allotments of Crown land situated in Kandapalla korale of the Badulla District of the Province of Uva.

Preliminary plan 2,124. Village—Kirawanagama in Kandapalla korale of Wellawaya division.
Description—Forest and patana contains kolon, keena, milla, kon, huriya, buruta, &c.

Lot.	Name of Land.	Name of Applicant.	Extent.	Survey fees per acre.	Upset premium per acre.	Annual rent per acre for the first 30 years.	
						Each of the first 6 years.	Each of the remaining 24 years.
				Rs. c.	Rs. c.	Rs. c.	Rs. c.
1	Madugahahinna <i>alias</i> Atmagahinna	—	.. 221 2 10	.. 3 0	.. 2 70	.. 0 90	.. 2 70
2	Do. ..	—	.. 0 3 34	.. 3 0	.. 2 70	.. 0 90	.. 2 70
3	Do. ..	—	.. 84 3 5	.. 3 0	.. 2 70	.. 0 90	.. 2 70

These lots are situated about 1½ miles to the south of the 112th milestone on the Haputale-Wellawaya cart road.

Colonial Secretary's Office,
Colombo, September 27, 1921.

GRAEME THOMSON,
Colonial Secretary.

THE Government Agent of the Province of Uva is prepared to receive on or before Thursday, October 27, 1921, at the Badulla Kachcheri, written applications for the lease for 99 years, subject to the provision that rent shall be revised at every interval of 30 years, counting from the date of the commencement of the lease, from November 11, 1921, the under-mentioned portion of Crown land to be planted with tea and rubber. No such applications will be entertained unless the applicant gives his full name and address, and until he makes with the Government Agent a deposit of survey fees as noted against each lot. Such deposit will not be returned until the lease of the land has been sold, or until it has been decided by the Government Agent that it will not be sold. On Friday, November 11, 1921, at 1 P.M., at the Badulla Kachcheri, the sale of the lease will be put up to auction, in accordance with the regulations of the Government regarding the lease of Crown lands. The highest bidder for the premium shall be the purchaser of the lease, but the bidding shall be confined to the original applicant and those other applicants whose applications shall have been made in the manner above specified. The conditions of lease are obtained from the Government Agent of the Province of Uva, and the plan of the land from the Surveyor-General. An allotment of Crown land situated in Kandapalla korale of the Badulla District of the Province of Uva.

Preliminary plan 2,135. Village—Kelipanaawela in Kandapalla korale of Wellawaya.

Description—Forest with patches of patana contains milla, damba, dewa, jak, satin, waldel, &c., and na trees.

Lot.	Name of Land.	Name of Applicant.	Extent.	Survey fees per acre.	Upset premium per acre.	Annual rent per acre for the first 30 years.	
						Each of the first 6 years.	Each of the remaining 24 years.
				Rs. c.	Rs. c.	Rs. c.	Rs. c.
1	Timkanda <i>alias</i> Pattipola ..	—	.. 519 3 16	.. 3 0	.. 4 60	.. 1 54	.. 4 60

This lot is situated about a mile to the west of the 124th milestone on the Haputale-Wellawaya main road.

Colonial Secretary's Office,
Colombo, September 27, 1921.

GRAEME THOMSON,
Colonial Secretary.

The Government Agent of the Province of Uva is prepared to receive on or before Thursday, October 27, 1921, at the Badulla Kachcheri, written applications for the lease for 99 years, subject to the provision that rent shall be revised at every interval of 30 years, counting from the date of the commencement of the lease, from November 11, 1921, the under-mentioned portions of Crown land to be planted with tea and rubber. No such applications will be entertained unless the applicant gives his full name and address, and until he makes with the Government Agent a deposit of survey fees as noted against each lot. Such deposit will not be returned until the lease of the land has been sold, or until it has been decided by the Government Agent that it will not be sold. On Friday, November 11, 1921, at 1 p.m., at the Badulla Kachcheri, the sale of the lease will be put up to auction, in accordance with the regulations of the Government regarding the lease of Crown lands. The highest bidder for the premium shall be the purchaser of the lease, but the bidding shall be confined to the original applicant and those other applicants whose applications shall have been made in the manner above specified. The conditions of lease are obtainable from the Government Agent of the Province of Uva, and the plan of the land from the Surveyor-General. Three allotments of Crown land situated in Buttalawedirata korale of the Badulla District of the Province of Uva.

Preliminary plan 2,134. Village—Kawudawa in Buttalawedirata korale of Buttala division.

Description—Forest contains mora, wellan, milla, kon trees, &c.

Lot.	Name of Land.	Name of Applicant.	Extent.	Survey fees per acre.	Upset premium per acre.	Annual rent per acre for the first 30 years.	
						Each of the first 6 years.	Each of the remaining 24 years.
			A. R. P.	Rs. c.	Rs. c.	Rs. c.	Rs. c.
2	Alutyayemukalana <i>alias</i> Madukelemukalana	—	10 1 8	3 0	4 0	1 34	4 0
Description—Forest contains mora, wellan, milla, kon trees, &c., and a portion of Makularawewa (abandoned tank).							
3	Madukelemukalana <i>alias</i> Beraliyagodamukalana	—	144 1 25	3 0	4 0	1 34	4 0
4	Madukelemukalana <i>alias</i> Tambalagodamukalana	—	175 3 19	3 0	4 0	1 34	4 0

These lots are situated about $\frac{1}{4}$ of a mile to the south-east of the 15 $\frac{1}{2}$ milestone on the Wellawaya-Muppane main road

Colonial Secretary's Office,
Colombo, September 27, 1921.

GRAEME THOMSON,
Colonial Secretary.

The Government Agent of the Province of Uva is prepared to receive on or before Thursday, October 27, 1921, at the Badulla Kachcheri, written applications for the lease for 99 years, subject to the provision that rent shall be revised at every interval of 30 years, counting from the date of the commencement of the lease, from November 11, 1921, the under-mentioned portion of Crown land to be planted with vegetables. No such applications will be entertained unless the applicant gives his full name and address, and until he makes with the Government Agent a deposit of survey fees as noted against each lot. Such deposit will not be returned until the lease of the land has been sold, or until it has been decided by the Government Agent that it will not be sold. On Friday, November 11, 1921, at 1 p.m., at the Badulla Kachcheri, the sale of the lease will be put up to auction, in accordance with the regulations of the Government regarding the lease of Crown lands. The highest bidder for the premium shall be the purchaser of the lease, but the bidding shall be confined to the original applicant and those other applicants whose applications shall have been made in the manner above specified. The conditions of lease are obtainable from the Government Agent of the Province of Uva, and plan of the land from the Surveyor-General. An allotment of Crown land situated in Bogoda korale of the Badulla District of the Province of Uva.

Preliminary plan 2,082. Village—Panakanniya in Bogoda korale of Yatikinda division.

Description—Patana and chena.

Lot.	Name of Land.	Name of Applicant.	Extent.	Survey fees per acre.	Upset premium per acre.	Annual rent per acre for the first 30 years.	
						Each of the first 6 years.	Each of the remaining 24 years.
			A. R. P.	Rs. c.	Rs. c.	Rs. c.	Rs. c.
2	Hingurukanda	Jayasekera Mudjianselagē Huduru Banda of Panakanniya	3 0 22	3 0	2 50	0 84	2 50

Colonial Secretary's Office,
Colombo, September 27, 1921.

GRAEME THOMSON,
Colonial Secretary.

The Government Agent of the Province of Uva is prepared to receive on or before Thursday, October 27, 1921, at the Badulla Kachcheri, written applications for the lease for 99 years, subject to the provision that rent shall be revised at every interval of 30 years, counting from the date of the commencement of the lease, from November 11, 1921, the under-mentioned portion of Crown land for building cooly lines and also to plant with rubber. No such applications will be entertained unless the applicant gives his full name and address, and until he makes with the Government Agent a deposit of survey fees as noted against each lot. Such deposit will not be returned until the lease of the land has been sold, or until it has been decided by the Government Agent that it will not be sold. On Friday, November 11, 1921, at 1 p.m., at the Badulla Kachcheri, the sale of the lease will be put up to auction, in accordance with the regulations of the Government regarding the lease of Crown lands. The highest bidder for the premium shall be the purchaser of the lease, but the bidding shall be confined to the original applicant and those other applicants whose applications shall have been made in the manner above specified. The conditions of lease are obtainable from the Government Agent of the Province of Uva, and plan of the land from the Surveyor-General. An allotment of Crown land situated in Kandukara korale of the Badulla District of the Province of Uva.

Final village plan 214. Village—Gamewela in Kandukara korale of Buttala division.

Description—Patana.

Lot.	Name of Land.	Name of Applicant.	Extent.	Survey fees per acre.	Upset premium per acre.	Annual rent per acre for the first 30 years.	
						Each of the first 6 years.	Each of the remaining 24 years.
			A. R. P.	Rs. c.	Rs. c.	Rs. c.	Rs. c.
20D	Ambalanwattepatana <i>alias</i> Deyannekelapatana	Mr. J. P. Ireson	9 0 10	3 0	3 60	1 20	3 60

Colonial Secretary's Office,
Colombo, September 27, 1921.

GRAEME THOMSON,
Colonial Secretary.

LAND SALES IN THE PROVINCE OF SABARAGAMUWA.

No. 1,057, P. of S.—The Assistant Government Agent, Kegalla District, will on Tuesday, December 6, 1921, at 10.30 A.M., at his office in the Kegalla Kacheheri, put up to auction, for sale or settlement, or will otherwise dispose of, the under-mentioned portions of Crown land, in accordance with the regulations of Government regarding land sales. Sixteen allotments of land situated in the Beligal and Paranakuru korales of the Kegalla District of the Province of Sabaragamuwa.

Lot.	Name of Land.	Name of Applicant.	Description.	Extent.		Upset price
				A. R. P.	per acre, Rs.	
Preliminary plan 3,091. Village—Hatnagoda. Claimant—Crown and Jayatuwa and Loku Banda.						
1	Hewandeniyeheha <i>alias</i> Gama-gehena	Crown	Garden	0	3 12	156*
2	Do.	do.	Reservation	0	0 6	—†
Preliminary plan 3,090. Village—Pitagaladeniya. Claimant—Crown.						
1	Nidahangalamulahena	Punchappuhamy Korala	Forest	1	3 7	66
2	Do.	—	Reservation	0	0 28	—†
Preliminary plan 3,058. Village—Edurapota. Claimant—Crown.						
1	Bopitiyagollepalagala <i>alias</i> Welikandemukalana	F. C. Theobald	Forest	0	1 6	86
Village—Siyambalapitiya. Claimant—Crown.						
2	Bopitiyagollepalagala <i>alias</i> Welikandemukalana	F. C. Theobald	Forest	2	2 19	86
Preliminary plan 3,055. Village—Wewaladeniya. Claimant—Crown.						
1	Rantatiyemukalana	—	Reservation	0	3 27	—†
Village—Olagama. Claimant—Crown.						
2	Rantatiyemukalana	—	Reservation	0	1 4 1	—†
Village—Wewaladeniya. Claimant—Crown.						
3	Rantatiyemukalana	A. R. Suraweera	Forest	0	0 30	66
Preliminary plan 3,077. Village—Gewilipitiya. Claimant—Crown.						
1	Peellamulahena	C. A. Hall Hall	Chena	0	3 16	46
2	Do.	—	Reservation	0	0 13	—†
Preliminary plan 3,065. Village—Watura. Claimant—Crown.						
1	Dickhenemukalana	E. Ukkuwa	Forest	1	0 13	51
Preliminary plan 3,095. Village—Menawa. Claimant—Crown.						
1	Peellamulahena	M. Siyathuhamy	Chena	0	3 26	46
Preliminary plan 3,079. Village—Kehelwatta. Claimant—Crown.						
1	Ketakilagamulahena	M. R. Mudiyanse	Open land	0	0 33	56
Preliminary plan 3,069. Village—Wewaladeniya. Claimant—Crown.						
1	Kahatagollemukalana <i>alias</i> Habudugalamukalana	L. D. Theophilus	Plantain, &c.	1	1 11	46
2	Do.	Encroachment by P. F. Ondaatje Rubber 8 years old		0	0 9	306*

* For settlement. † Not for sale.

Further particulars regarding these lands can be obtained from the Assistant Government Agent, Kegalla, and their plans from the Surveyor General.

Colonial Secretary's Office,
Colombo, September 27, 1921.

GRAEME THOMSON,
Colonial Secretary.

LAND SALES BY THE SETTLEMENT OFFICER.

NORTH-WESTERN PROVINCE.

No. 6,068, S. O.—On Thursday, November 24, 1921, at 9 A.M., the Land Settlement Officer will put up for sale or settlement at Hettipola Camp the under-mentioned portions of Crown land on the terms authorized by Government. Two allotments of land situated in the Giratalane korale of Dewamedi hatpattu division of the Kurunegala District of the North-Western Province.

Lot.	Name of Land.	Name of Claimant.	Description.	Extent.	
				A. R. P.	
31	Dangahamulahena	(1) Tennakoon Mudiyanse Kirihami of Tambiyagama, (2) Navaratne Mudiyanse Appuhami, (3) ditto Banda, both of Tekewa, (4) Manamarakkalage Davith Cooray of Wadduwa	Chena	10	1 0
32	Nagahamulahena	Manamarakkalage Davith Cooray of Wadduwa	do.	2	1 16

Upset price at Rs. 16 to Rs. 50 per acre. Further information regarding these lands can be obtained from the Land Settlement Officer, and plans of them from the Surveyor-General.

Colonial Secretary's Office,
Colombo, September 28, 1921.

GRAEME THOMSON,
Colonial Secretary.

LAND ACQUISITION NOTICES.

HAVING been duly directed by the Governor, with the advice of the Executive Council, acting under the provisions of "The Land Acquisition Ordinance of 1876," section 6, to take order for the acquisition of the following lands, required for a public purpose, namely, for the establishment of a Government mixed school between Weliveriya and Godagedara, to wit:—

Preliminary plan 17,634. Village—Nedungomuwa.				Extent.
Lot.	Name of Land.	Description.	Name of Claimant.	A. R. P.
1	Kudumiriselanda	Contains coconut trees and portion of a cadjan building	W. W. Perera	0 1 38·7
2	Do.	Contains portion of a cadjan building	P. L. Perera	0 1 38·5

I hereby give public notice, as required by section 7, that the Government proposes to take possession of the lands. All persons interested in the aforesaid lands are hereby required to appear personally or by agent before me at this office on October 24, 1921, at 12 noon, and to state the nature of their respective interests in the lands, and the amount and particulars of their claims to compensation for such interests:

The Kachcheri,
Colombo, September 22, 1921.

J. G. FRASER,
Government Agent.

HAVING been duly directed by the Governor, with the advice of the Executive Council, acting under the provisions of "The Land Acquisition Ordinance of 1876," section 6, to take order for the acquisition of the following lands, required for a public purpose, namely, for Hanwella Government Anglo-vernacular school, to wit:—

Preliminary plan 17,640. Village—Hanwella Ihala.				Extent.
Lot.	Name of Land.	Description.	Name of Claimant.	A. R. P.
1	Galpottawatta <i>alias</i> Kongahawatta	Contains coconut and other trees, 1 tiled building with plank walls used as a garage, 1 tiled house with mud walls, and a cadjan latrine	D. B. Perera Jayawardana	0 0 28·05
2	Do	Contains coconut and other trees, 1 mud hut with cadjan roof, 1 mud house with tiled roof, and a cadjan latrine	A. Martinu Boteju and D. J. Gunasekara	0 1 4·80
3	Do.	Scrub jungle, bank of river	do.	0 0 4·88
4	Do.	do.	D. B. Perera Jayawardana	0 0 2·50

I hereby give public notice, as required by section 7, that the Government proposes to take possession of the lands. All persons interested in the aforesaid lands are hereby required to appear personally or by agent before me at this office on October 24, 1921, at 12 noon, and to state the nature of their respective interests in the lands, and the amount and particulars of their claims to compensation for such interests.

The Kachcheri,
Colombo, September 22, 1921.

J. G. FRASER,
Government Agent.

HAVING been duly directed by the Governor, with the advice of the Executive Council, acting under the provisions of "The Land Acquisition Ordinance of 1876," section 6, to take order for the acquisition of the following land, required for a public purpose, namely, for the extension of the Kachcheri premises, to wit:—

Preliminary plan 7,231. Village—Dodandeniya, within the Local Board limits of Matale.				Extent.
Lot.	Name of Land.	Description.	Name of Claimant.	A. R. P.
1	Maligatennewatta <i>alias</i> Karandagolla <i>alias</i> Dodandeniyausavilangawatta	Native garden	The heirs of the late D. A. C. de Alwis, Mudaliyar	0 0·17·19

I hereby give public notice, as required by section 7, that the Government proposes to take possession of the land. All persons interested in the aforesaid land are hereby required to appear personally or by agent before me at Matale Kachcheri on October 24, 1921, at 2 P.M., and to state the nature of their respective interests in the land, and the amount and particulars of their claims to compensation for such interests.

Matale Kachcheri,
September 23, 1921.

C. HARRISON-JONES,
Assistant Government Agent.

HAVING been duly directed by the Governor, with the advice of the Executive Council, acting under the provisions of "The Land Acquisition Ordinance of 1876," section 6, to take order for the acquisition of the following land, required for a public purpose, namely, for the proposed dispensary and apothecary's quarters at Punakari, to wit:—

Preliminary plan 5,513. Village—Madduvilnadu.				Extent.
Lot.	Name of Land.	Description.	Name of Claimant.	A. R. P.
2	Sopalapiddy	Garden with two huts	John Gregory	0 1 3·22

I hereby give public notice, as required by section 7, that the Government proposes to take possession of the land. All persons interested in the aforesaid land are hereby required to appear personally or by agent before me at Jaffna Kachcheri on November 12, 1921, at 1 P.M., and to state the nature of their respective interests in the land, and the amount and particulars of their claims to compensation for such interests.

Jaffna Kachcheri,
September 23, 1921.

B. CONSTANTINE,
Government Agent.