



# Ceylon Government Gazette

Published by Authority.

No. 7,216 — FRIDAY, OCTOBER 7, 1921.

## Part III.—Lands.

Separate paging is given to each Part in order that it may be filed separately.

	PAGE		PAGE		PAGE
Land Settlement Notices :—		Land Sales by the Government Agents :—		Land Sales by the Settlement Officer :—	
Final Orders .. .. .	1319	North-Western Province .. .. .	—	Northern Province .. .. .	—
Preliminary Notices .. .. .	1328	North-Central Province .. .. .	1338	Eastern Province .. .. .	—
Land Sales by the Government Agents :—		Province of Uva .. .. .	—	North-Western Province .. .. .	1339
Western Province .. .. .	—	Province of Sabaragamuwa .. .. .	—	North-Central Province .. .. .	—
Central Province .. .. .	1334	Land Sales by the Settlement Officer :—		Province of Uva .. .. .	—
Southern Province .. .. .	1335	Western Province .. .. .	—	Province of Sabaragamuwa .. .. .	—
Northern Province .. .. .	—	Central Province .. .. .	—	Land Acquisition Notices .. .. .	1341
Eastern Province .. .. .	1336	Southern Province .. .. .	—	Land Resumption Notices .. .. .	—

### FINAL ORDERS.

Kurunegala S. O. No. 3,137.

Order under Section 2 of "The Waste Lands Ordinances of 1897, 1899, 1900, and 1903," declaring Lands to be Crown Property.

In the matter of the lands commonly called or known as Galketiya-mankadehena, Palleyayehena, &c., situate in the village of Boyawalana, in the Udukaha korale south of the Dambadeni hatpattu of the Kurunegala District, in the North-Western Province, and of "The Waste Lands Ordinances of 1897, 1899, 1900, and 1903."

THE notice required by section 1 of "The Waste Lands Ordinances of 1897, 1899, 1900, and 1903," having been duly published in manner prescribed by that section in respect of the above-named lands (*vide* Notice No. 7,693), and no claim having been made to the said lands or to any interest therein, within the period of three months from the date specified in the said notice, I, Norman Albert Hampton, Special Officer appointed under section 28 of the said Ordinances, under and by virtue of the powers vested in me in that behalf by section 2 of the said Ordinances, do hereby on this 11th day of August, 1921, order and declare that the said lands, as more fully described herein below, situate in the village of Boyawalana in the Udukaha korale south of the Dambadeni hatpattu of the Kurunegala District, in the North-Western Province, and shown as lots 1c2, 15, 40A, 41A, 42G, 42J, 42K, 46D, 46E, 48A, 48C, 49G, 49I, 49J, 49M, 67, and 71A in block survey preliminary plan 449 and in the annexed diagrams, and containing in extent 5 acres and 3 perches, are the property of the Crown.

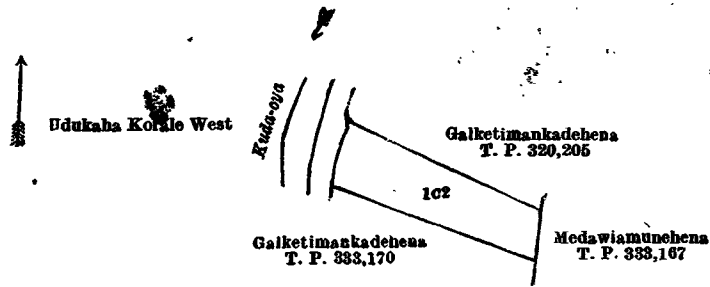
*Description of the Lands referred to.*

The following lots situated in the village of Boyawalana, in the Udukaha korale south of the Dambadeni hatpattu of the Kurunegala District, in the North-Western Province, as described in the annexed diagrams :—

I.—Block survey preliminary plan 449.

Lot.	Name of Land.	Extent, A. R. P.
1c2	Galketiya-mankadehena	0 2 6

and bounded as follows : on the north by Galketimankadehena sold by the Crown (T. P. 320,205) ; on the east by Medawiamunehena sold by the Crown (T. P. 333,167) ; on the south by Galketimankadehena sold by the Crown (T. P. 333,170) ; on the west by Kuda-oya.



Surveyor-General's Office,  
Colombo, August 19, 1920.

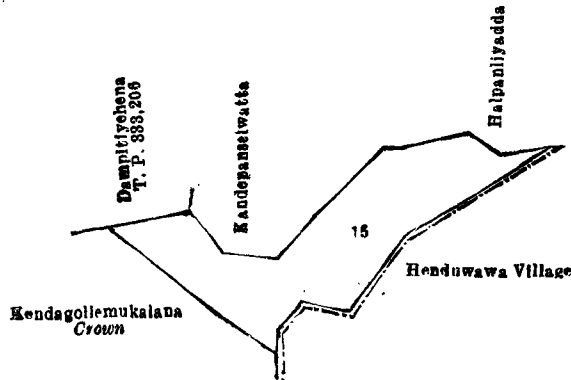
Scale of 4 Chains to an Inch.

F. J. SALMON,  
for Acting Surveyor-General.

II.—Block survey preliminary plan 449.

Lot.	Name of Land.	Extent, A. B. P.
15	Palleyayehena	1 1 13

and bounded as follows : on the north by Dampitiyehena sold by the Crown (T. P. 333,206), Kandepansawatta claimed by the trustees of the Boyawalana temple, Halpanliyadda claimed by the trustees of the Boyawalana temple ; on the east by the village limit of Henduwawa ; on the south by the village limit of Henduwawa, Kendagollemukulana declared to be the property of the Crown under the Waste Lands Ordinances ; on the west by Kendagollemukulana declared to be the property of the Crown under the Waste Lands Ordinances.



Surveyor-General's Office,  
Colombo, August 19, 1920.

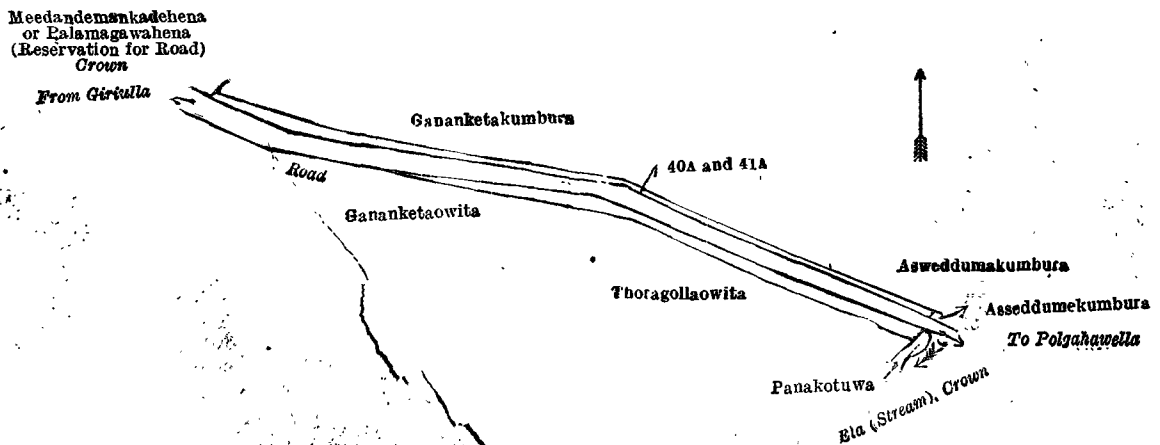
Scale of 4 Chains to an Inch.

F. J. SALMON,  
for Acting Surveyor-General.

III.—Block survey preliminary plan 449.

Lot.	Name of Land.	Extent, A. B. P.
40A	Gananketekumbura (encroachment)	0 0 34
41A	Gananketeowita ( do. )	0 1 0
		0 1 34

and bounded as follows : on the north by Gananketakumbura claimed by Tennekoon Mudiyansele Karthelis Appunnam and others, Asweddumekumbura claimed by Ratneka Achchilage Kusalhamy and others ; on the east by Asweddumekumbura claimed by Wijekoon Mudiyansele Kirimenika and others, road from Giriulla to Polgahawella, Panakotuwe-ela (stream) declared to be the property of the Crown under the Waste Lands Ordinances ; on the south by Thoragollaowita claimed by Wijekoon Mudiyansele Punchedi Banda and others, Gananketaowita claimed by Wijekoon Mudiyansele Kiri Mudiyanse and others ; on the west by the road from Polgahawella to Giriulla, Meedandemankadehena or Palamagawahena (reservation for road) declared to be the property of the Crown under the Waste Lands Ordinances.



Surveyor-General's Office,  
Colombo, August 19, 1920.

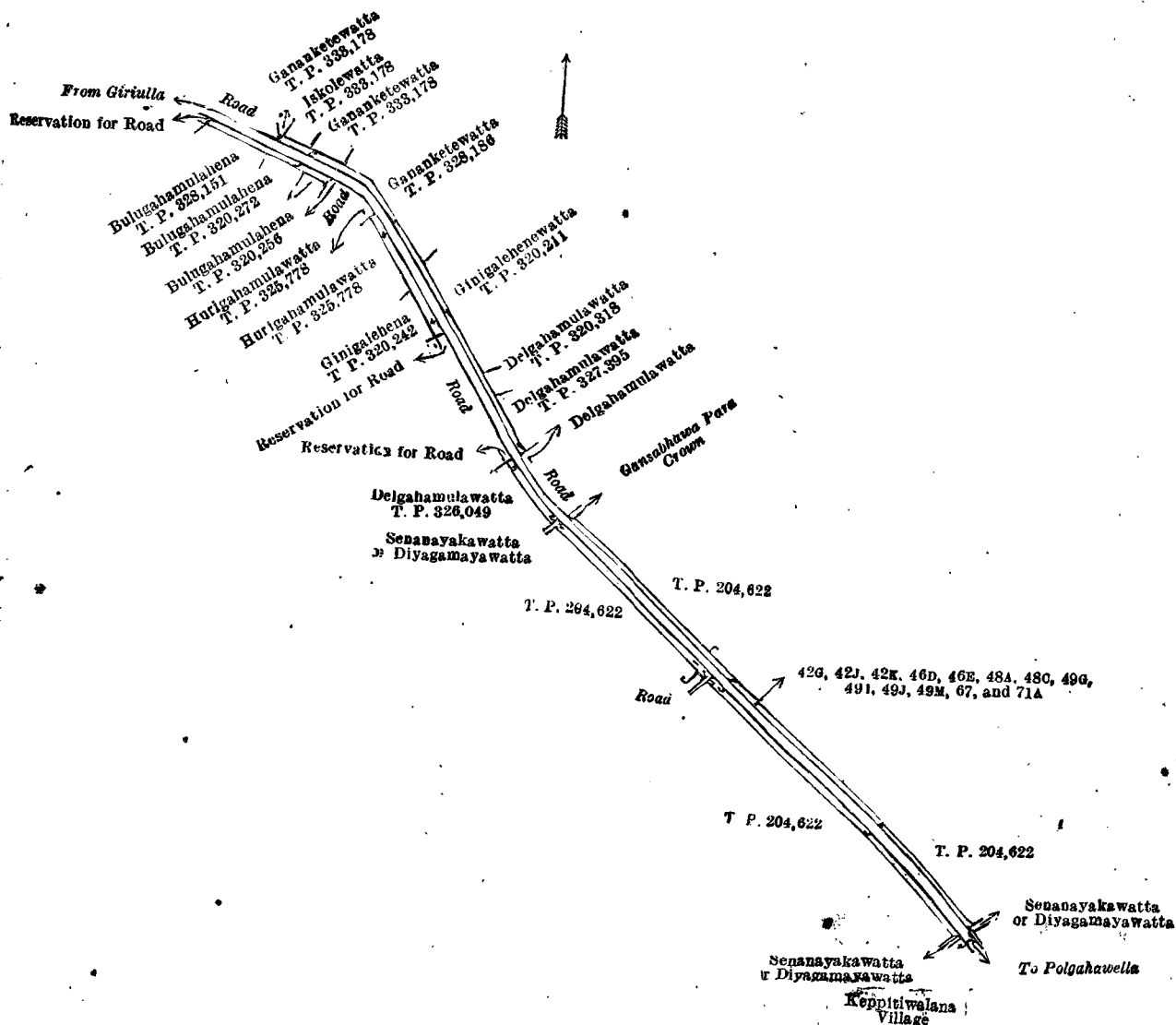
Scale of 4 Chains to an Inch.

F. J. SALMON,  
for Acting Surveyor-General.

IV.—Block survey preliminary plan 449.

Lot.	Name of Land.	Extent, A. R. P.	Lot.	Name of Land.	Extent, A. R. P.
42G ..	Bulugahamulahena (reservation for road)	0 0 14	49 I ..	Ginigalehenewatta (reservation for road)	0 0 28
42J ..	Do.	) 0 0 9	49J ..	Delgahamulawatta ( do. )	0 0 5
42K ..	Do.	) 0 0 7	49M ..	Do. ( do. )	0 0 15
46D ..	Iskolewatta	) 0 0 6	67 ..	Senanayakawatta or Diyagamayawatta	
46E ..	Gananketewatta	) 0 0 10		(reservation for road)	1 2 20
48A ..	Hurigahamulawatta	) 0 0 19	71A ..	Delgahamulawatta (reservation for road)	0 0 16
48C ..	Ginigalehena	) 0 0 13			
49G ..	Gananketewatta	) 0 0 28			2 2 30

and bounded as follows : on the north by a road from Giriulla to Polgahawella, Gananketewatta sold by the Crown (T. P. 333,178), Iskolewatta sold by the Crown (T. P. 333,178), Gananketewatta sold by the Crown (T. P. 333,178), Gananketewatta sold by the Crown (T. P. 328,186), Ginigalehenewatta sold by the Crown (T. P. 320,211), Delgahamulawatta sold by the Crown (T. P. 320,318), Delgahamulawatta sold by the Crown (T. P. 327,395), Delgahamulawatta claimed by Wijekoon Mudiyanseelai Podi Menika and others, a road ; on the east by a Gansabhawa para declared to be the property of the Crown under the Waste Lands Ordinances, T. P. 204,622, Senanayakawatta or Diyagamayawatta (private) ; on the south by the road from Giriulla to Polgahawella, the village limit of Keppitiwalana, Senanayakawatta or Diyagamayawatta (private), T. P. 204,622, a road, T. P. 204,622 ; on the west by Senanayakawatta or Diyagamayawatta (private), Delgahamulawatta sold by the Crown (T. P. 326,049), reservation for road, road, reservation for road, Ginigalehena sold by the Crown (T. P. 320,242), Hurigahamulawatta sold by the Crown (T. P. 325,778), Bulugahamulahena sold by the Crown (T. P. 320,256), Bulugahamulahena sold by the Crown (T. P. 320,272), Bulugahamulahena sold by the Crown (T. P. 328,151), reservation for road.



Surveyor-General's Office,  
Colombo, August 19, 1920.

Scale of 8 Chains to an Inch.

F. J. SALMON,  
for Acting Surveyor-General.

August 11, 1921.

N. A. HAMPTON,  
Special Officer.

## Anuradhapura S. O. No. 1,088.

Order under Section 2 of "The Waste Lands Ordinances of 1897, 1899, 1900, and 1903,"  
declaring Lands to be Crown Property.

In the matter of the lands commonly called or known as Kadurugahayaya (communal chena reserve), Kudarambewepasbima (reservation for bund), &c., situate in the village of Rambewa, in the Elimeda tulana of the Kanadara korale of the Nuwaragam palata, in the North-Central Province, and of "The Waste Lands Ordinances of 1897, 1899, 1900, and 1903."

THE notice required by section 1 of "The Waste Lands Ordinances of 1897, 1899, 1900, and 1903," having been duly published in manner prescribed by that section in respect of the above-named lands (*vide* Notice No. 7,758), and no claim having been made to the said lands, or to any interest therein within the period of three months from the date specified in the said notice, I, Maxwell MacLagan Wedderburn, Special Officer appointed under section 28 of the said Ordinances, under and by virtue of the powers vested in me in that behalf by section 2 of the said Ordinances, do hereby on this 18th day of August, 1921, order and declare that the said lands, as more fully described herein below, situate in the village of Rambewa, in the Elimeda tulana of the Kanadara korale of the Nuwaragam palata, in the North-Central Province, and shown as lots 1, 2, 3, 5, 6, 7, 8, 9, 10, 11, 12, 13, 14, 15, 16, 16A, 16B, 18, 22, 24, 26, 30, 30A, 30B, 31, 32, 33, 35, 38, 41, 42, 43, 44, 45, 46, 47, 48, 49, 50, 51, and 52 in block survey preliminary plan 807 and in the annexed diagram, and containing in extent 951 acres 2 roods and 29 perches, are the property of the Crown.

## Description of the Lands referred to.

The following lots situated in the village of Rambewa, in the Elimeda tulana of the Kanadara korale of the Nuwaragam palata, in the North-Central Province, as described in the annexed diagram:—

## Block survey preliminary plan 807.

Lot.	Name of Land.	Extent, A. R. P.	Lot.	Name of Land.	Extent, A. R. P.
1 ..	Kadurugahayaya (communal chena reserve)	113 3 26	30 ..	Nugahahena	58 0 33
2 ..	Kudarambewepasbima (reservation for bund)	2 0 6	30A ..	Meegahayaya (new site for cemetery)	0 2 0
3 ..	Horow-ela (field channel)	0 0 9	30B ..	Do. (reservation for approach road to cemetery)	0 0 16
5 ..	Galwetiyeena and Palugahahena	70 3 27	31 ..	Adipara (footpath)	0 0 17
6 ..	Adipara (footpath)	0 0 19	32 ..	Pasbamba (reservation for bund)	2 2 23
7 ..	Ela (stream)	0 0 13	33 ..	Hisbima	0 0 14
8 ..	Harakwetunagalumukalana	83 0 9	35 ..	Horow-ela (field channel)	0 0 22
9 ..	Kudarambewewewa (tank and bund)	18 2 9	38 ..	Tisbamba (sanitary reserve)	3 3 38
10 ..	Nugahahena (communal chena reserve)	9 2 17	41 ..	Rambewa tank (tank and bund)	67 0 29
11 ..	Ela (stream)	0 3 1	42 ..	Ehatugahayaya	59 3 31
12 ..	Wekandabima (path)	0 1 17	43 ..	Paluminipitiya (cemetery)	0 2 1
13 ..	Ehatugahayaya (communal chena reserve)	59 0 25	44 ..	Adipara (path)	0 1 22
14 ..	Nikawewa (tank and bund)	22 3 25	45 ..	Ehatugahayaya and Wadakahawalayaya	75 3 33
15 ..	Adipara (footpath)	0 0 28	46 ..	Karattapara (cart track)	0 3 17
16 ..	Kongahahena	62 2 22	47 ..	Kongahayaya and Wadakahawalayaya	106 0 10
16A ..	Do.	3 1 6	48 ..	Mudun-ela	0 2 3
16B ..	Do.	3 3 29	49 ..	Bogahayaya and Meegahayaya	70 1 9
18 ..	Part of Horow-ela (channel)	0 0 5	50 ..	Millagahamukalana	25 3 31
22 ..	Pita-ela (stream)	0 0 33	51 ..	Pinpara (road)	1 0 8
24 ..	Horow-ela (field channel)	0 0 18	52 ..	Paragawahena <i>alias</i> Milla ahahena	25 0 15
26 ..	Do. ( do. )	0 0 33			951 2 29

and bounded as follows: on the north by the village limit of Nabadawewa; on the east by the village limit of Nabadawewa, the village limit of Pahala Hammillewa, the village limit of Indigollewa, the village limit of Ihala Hammillewa; on the south by the boundary limit of Ulagalla korale; on the west by the boundary limit of Ulagalla korale, the village limit of Kattambuwegama, part of Horow-ela, the village limits of Kattambuwegama and Tirappane.

NOTE.—The following lots lying within the above-mentioned boundaries are excluded from this order, and their aggregate acreage of 39 acres 2 roods and 22 perches is not included in the acreage of 951 acres 2 roods and 29 perches given above:—

## Block survey preliminary plan 807.

Lot.	Name of Land.	Extent, A. R. P.	Lot.	Name of Land.	Extent, A. R. P.
4 ..	Kumbukgahahena (T. Ps. 245,183 and 258,452)	7 2 13	B 29 ..	Mahawela	0 0 18
A 17 ..	Kumbukgahaidama (T. Ps. 267,814 and 295,687)	6 2 0	B 34 ..	Accarawela and Meegaha-accare (T. Ps. 258,529 and 211,093)	3 3 16
A 19 ..	Do.	0 0 10	B 36 ..	Mahawela	8 3 30
A 20 ..	Akkarawetibima (reservation for ela)	0 0 13	B 36A ..	Do. (part of T. P. 229,982)	0 0 6
21 ..	Akkaaraidama (reservation for stream, T. P. 342,955)	0 0 35	B 36B ..	Do. ( do. )	0 0 3
23 ..	Welapahalahena (T. P. 342,986)	1 3 12	B 36C ..	Do. ( do. )	0 0 4
B 25 ..	Pahalawela	4 2 33	B 37 ..	Gangoda	2 1 33
B 27 ..	Wela	0 0 8	B 39 ..	Alutwatta (T. P. 342,942)	0 1 34
B 28 ..	Welaccare (T. P. 229,982)	2 0 15	B 40 ..	Do.	0 2 19
					39 2 22

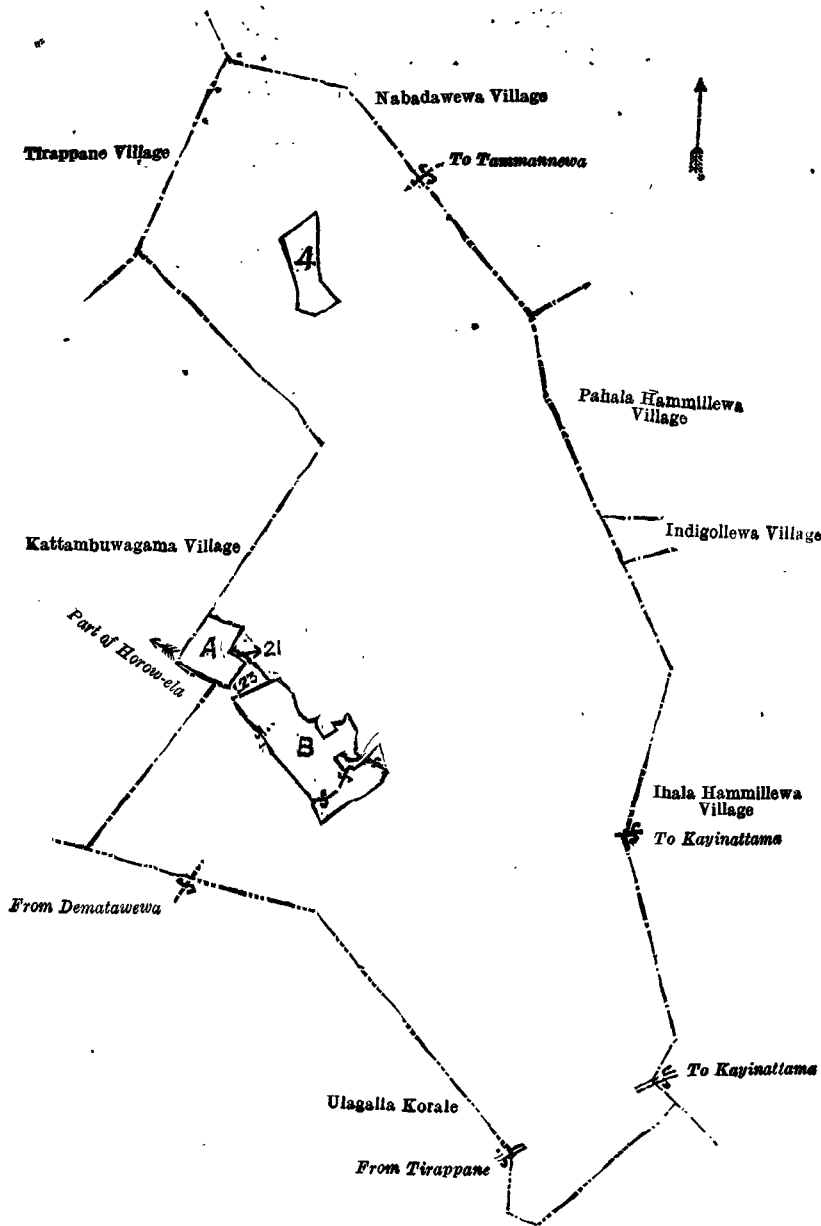
[For Diagram see page 1323.]

## Anuradhapura S. O. No. 1,089.

Order under Section 2 of "The Waste Lands Ordinances of 1897, 1899, 1900, and 1903,"  
declaring Lands to be Crown Property.

In the matter of the lands commonly called or known as Kongahayaya, Dunmillehenyaya (chena reserve), Dunmillehena, and Kongahahena, &c., situate in the village of Kattambuwegama, in the Elimeda tulana of the Kanadara korale of the Nuwaragam palata, in the North-Central Province, and of "The Waste Lands Ordinances of 1897, 1899, 1900, and 1903."

THE notice required by section 1 of "The Waste Lands Ordinances of 1897, 1899, 1900, and 1903," having been duly published in manner prescribed by that section in respect of the above-named lands (*vide* Notice No. 7,764), and no claim having been made to the said lands, or to any interest therein within the period of three months from the date



1, 2, 3, 5, 6, 7, 8, 9, 10, 11, 12, 13, 14,  
15, 16, 16A, 16B, 18, 22, 24, 26, 30, 30A,  
30B, 31, 32, 33, 35, 38, 41, 42, 43, 44,  
45, 46, 47, 48, 49, 50, 51, and 52

Surveyor-General's Office,  
Colombo, July 25, 1921.

Scale of 32 Chains to an Inch.

G. K. THORNHILL,  
for Surveyor-General.

August 18, 1921.

M. M. WEDDERBURN,  
Special Officer.

specified in the said notice, I, Maxwell MacLagan Wedderburn, Special Officer appointed under section 28 of the said Ordinances, under and by virtue of the powers vested in me in that behalf by section 2 of the said Ordinances, do hereby on this 18th day of August, 1921, order and declare that the said lands, as more fully described herein below, situate in the village of Kattambuwegama, in the Elimeda tulana of the Kanadara korale of the Nuwaragam palata, in the North-Central Province, and shown as lots 1, 2, 2A, 2B, 3, 3A, 3 $\frac{1}{2}$ , 4, 4A, 4B, 6, 7, 8, 9, 10, 12, 14, 15, 15A, 15B, 15C, 15D, 16, 17, 17A, 20, 21, 23, 25, 26, 27, and 28 in block survey preliminary plan 808 and in the annexed diagram, and containing in extent 441 acres and 31 perches, are the property of the Crown.

*Description of the Lands referred to.*

The following lots situated in the village of Kattambuwegama, in the Elimada tulana of the Kanadara korale of the Nuwaragam palata, in the North-Central Province, as described in the annexed diagram :—

Block survey preliminary plan 808.

Lot.	Name of Land.	Extent, A. B. P.	Lot.	Name of Land.	Extent, A. B. P.
1 ..	Kongahayaya, Dunmillehanyaya (chena reserve)	.. 100 3 26	3 ..	Adipara (footpath) ..	.. 0 0 9
2 ..	Dunmillahena and Kongahahena	.. 33 3 8	3A ..	Do. ..	.. 0 0 7
2A ..	Do. ..	.. 0 1 7	3 $\frac{1}{2}$ ..	Parataerapubima (reservation for footpath)	.. 0 0 16
2B ..	Thimbirigahayaya ..	.. 1 3 37	4 ..	Veherabendihena, Siyambalagahahena	9 0 27

Lot.	Name of Land.	Extent, A. R. P.	Lot.	Name of Land.	Extent, A. R. P.
4A ..	Kattambuwegamakele	.. 3 0 22	15C ..	Dambagaha and Meegahahena	.. 8 0 31
4B ..	Thimbirigahayaya ..	.. 4 0 14	15D ..	Dodayaya ..	.. 1 1 19
6 ..	Minipittaniya (cemetery)	.. 0 2 0	16 ..	Pita-ela (stream) ..	.. 0 1 4
7 ..	Minipitipara (path to cemetery)	.. 0 0 8	17 ..	Godayaya ..	.. 16 0 26
8 ..	Wekandataerapubima (reservation for bund)	.. 1 1 20	17A ..	Dambagaha and Meegahahena	.. 0 0 35
9 ..	Kattambuwegamawewa (tank & bund)	84 3 21	20 ..	Horow-ela (channel)	.. 0 1 4
10 ..	Horow-ela (channel)	.. 0 1 37	21 ..	Baduwalawedibima ..	.. 0 0 7
12 ..	Do. ( do. )	.. 0 0 17	23 ..	Tisbamba (sanitary reserve)	.. 2 3 5
14 ..	Karapinchawekanda (bund abandoned)	.. 0 0 37	25 ..	Wekandataerapubima (reservation for bund)	.. 1 1 29
15 ..	Kumbukgahalanda, Dambagahahena, Kahatagahalanda, and Nugagahahena ..	93 3 14	26 ..	Adipara (footpath) ..	.. 0 0 24
15A ..	Siyambalagaha-accares	.. 3 3 26	27 ..	Bogahayaya, Dambagahahena	.. 64 3 27
15B ..	Thimbirigaha-accares	.. 6 1 22	28 ..	Horow-ela (part of channel)	.. 0 0 5
			441 0 31		

and bounded as follows: on the north by the village limits of Tirappane and Rambewa; on the east by the village limit of Rambewa; on the south by the village limit of Rambewa, the boundary of the Ulagalla korale; on the west by the boundary of the Ulagalla korale, the village limit of Tirappane.

NOTE.—The following lots lying within the above-mentioned boundaries are excluded from this order, and their aggregate acreage of 71 acres 1 rood and 16 perches is not included in the acreage of 441 acres and 31 perches given above:—

Block survey preliminary plan 808.					
Lot.	Name of Land.	Extent, A. R. P.	Lot.	Name of Land.	Extent, A. R. P.
A 5 ..	Watuaccara, Accarawela, T. Ps. 183,388, 225,132, 230,993, 230,994, 230,995, 260,893, 261,084, 269,717, 269,921, 291,794, 291,802, 302,599	26 0 26	19 ..	Baduwalawedibima	.. 0 1 35
A 11 ..	Puranawela ..	.. 19 0 31	22 ..	Dambagahakela and Kumbukgahakele	.. 2 0 2
A 13 ..	Pahala-accarawedima	.. 0 0 17	24 ..	Gangoda	.. 1 3 3
18 ..	Baduwela (T. Ps. 128,131, 226,444, 286,445)	.. 21 2 22	71 1 16		

[For Diagram see page 1325.]

#### Kegalla S. O. No. 355.

##### Order under Section 4, Sub-section (1), of "The Waste Lands Ordinances of 1897, 1899, 1900, and 1903."

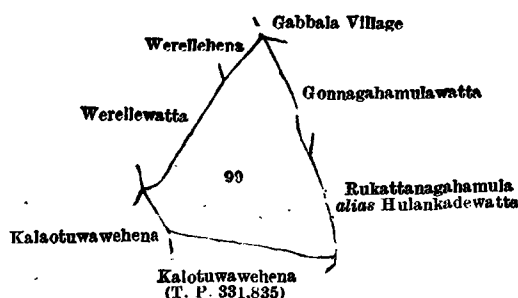
In the matter of the land commonly called or known as Ketakalagahamulahena, situate in the village of Hewadiwela, in the Walgam pattuwa of the Kinigoda korale of the Kegalla District, in the Province of Sabaragamuwa, and of "The Waste Lands Ordinances of 1897, 1899, 1900, and 1903."

WHEREAS in pursuance of section 1 of the said Ordinances it was duly declared and notified on the 29th day of June, 1917, that if no claim to the land commonly called or known as Ketakalagahamulahena, situate in the village of Hewadiwela, in the Walgam pattuwa of the Kinigoda korale of the Kegalla District, in the Province of Sabaragamuwa, containing in extent 4 acres and 7 perches, and shown as lot 99 in block survey preliminary plan 127 and in the annexed diagram, was made to Thomas Graham Willett, Special Officer appointed under section 28 of the said Ordinances, within the period of three months from the date specified in the said notice, such land would be declared the property of the Crown and dealt with on account of the Crown (*vide* Notice No. 6,420):

And whereas Horatalpedige Davith and Perambadage Lidiya made claim thereto, and Frederick Lewis, Special Officer appointed under section 28 of the said Ordinances, made due inquiry into such claim; and whereas the said claimants and I came to two agreements in writing dated the 15th day of June, 1918, concerning the said land, under section 4, sub-section (1), of the said Ordinances, whereby it was agreed that the said claimants should be declared the purchasers of the said land upon payment to the Settlement Officer of sums of Rupees Fifty-two and Cents Twenty-eight and Rupees Seventeen and Cents Forty-two only (Rs. 52.28 and Rs. 17.42), respectively, as the purchase amounts of the said land; and whereas the said amounts have been duly paid by the said claimants, they are hereby, in pursuance of the agreements afore-mentioned, declared to be the purchasers of the said land, as more fully described herein below.

##### Description of the Land referred to.

The land commonly called or known as Ketakalagahamulahena, situated in the village of Hewadiwela, in the Walgam pattuwa of the Kinigoda korale of the Kegalla District, in the Province of Sabaragamuwa, containing in extent 4 acres and 7 perches, and shown as lot 99 in block survey preliminary plan 127 and in the annexed diagram; and bounded as follows: on the north by Werellehena sold to Horatalpedige Davith under the Waste Lands Ordinances, the village limit of Gabbala, Gonnagahamulawatta claimed by Mr. J. Ensor Harris and Mr. H. W. Boyagoda, Ratemahatmaya; on the east by Gonnagahamulawatta claimed by Mr. J. Ensor Harris and Mr. H. W. Boyagoda, Ratemahatmaya, Rukattanagahamula *alias* Hulankadewatta claimed by Mr. J. Ensor Harris and Mr. H. W. Boyagoda, Ratemahatmaya; on the south by Kalotuwarehena sold by the Crown (T. P. 331,835), Kalotuwarehena sold by the Crown; on the west by Kalaotuwarehena sold by the Crown, Werellewatta granted at half-improved value.



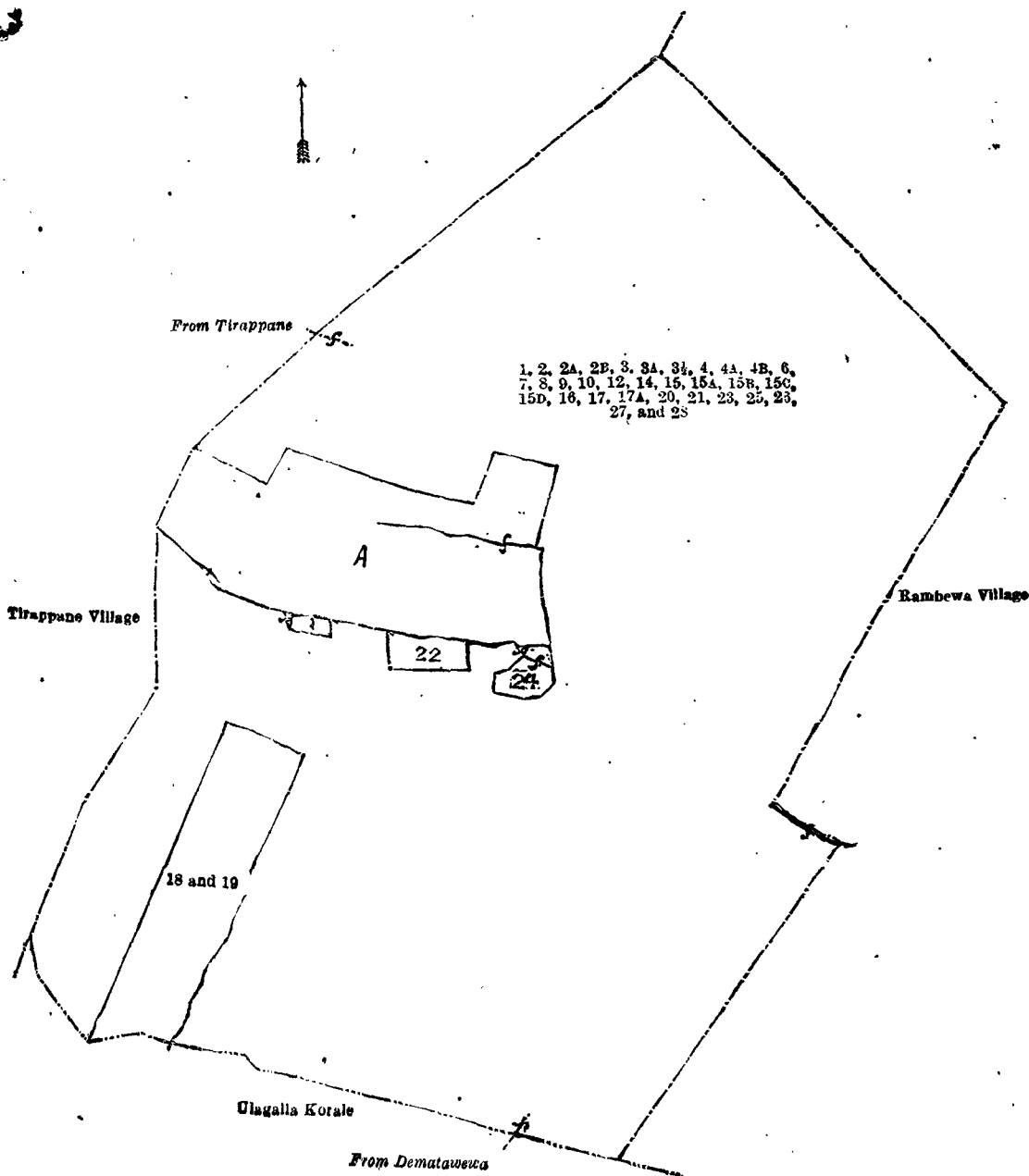
Surveyor-General's Office,  
Colombo, February 10, 1921.

July 23, 1921.

Scale of 8 Chains to an Inch.

FREDERICK LEWIS,  
Special Officer.

G. K. THORNHILL,  
for Surveyor-General.



Surveyor-General's Office,  
Colombo, July 26, 1921.

Scale of 16 Chains to an Inch.

G. K. THORNHILL,  
for Surveyor-General.

August 18, 1921.

M. M. WEDDERBURN,  
Special Officer.

#### Kegalla S. O. No. 356.

##### Order under Section 4, Sub-section (1), of "The Waste Lands Ordinances of 1897, 1899, 1900, and 1903."

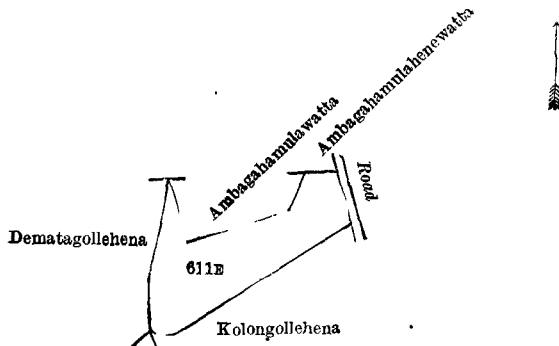
In the matter of the land commonly called or known as Ambagahamulahena, situate in in the village of Hewadiwela, in the Walgam pattuwa of the Kinigoda korale of the Kegalla District, in the Province of Sabaragamuwa, and of "The Waste Lands Ordinances of 1897, 1899, 1900, and 1903."

WHEREAS in pursuance of section 1 of the said Ordinances it was duly declared and notified on the 29th day of June, 1917, that if no claim to the land commonly called or known as Ambagahamulahena, situate in the village of Hewadiwela, in the Walgam pattuwa of the Kinigoda korale of the Kegalla District, in the Province of Sabaragamuwa, containing in extent 2 acres 2 roods and 18 perches, and shown as lot 611E in block survey preliminary plan 127 and in the annexed diagram, was made to Thomas Graham Willett, Special Officer appointed under section 28 of the said Ordinances, within the period of three months from the date specified in the said notice, such land would be declared the property of the Crown, and dealt with on account of the Crown (*vide* Notice No. 6,420):

And whereas Menikpedige Hapi, on behalf of (1) Marasinpedige Samuel and (2) ditto Daniel (minors), made claim thereto, and Frederick Lewis, Special Officer appointed under section 28 of the said Ordinances, made due inquiry into such claim; and whereas the said Menikpedige Hapi, as duly appointed representative of the said minor claimants, and I came to an agreement in writing dated the 26th day of September, 1919, concerning the said land under section 4, sub-section (1), of the said Ordinances, whereby it was agreed that the said minor claimants should be declared the purchasers of the said land, upon payment on or before the 23rd day of December, 1919, to the Assistant Government Agent at Kegalla, or to the Settlement Officer, of a sum of Rupees Forty-one and Cents Eighty only (Rs. 41.80), as the purchase amount of the said land; and whereas the time allowed for the payment having been extended, the said amount has been paid within such extended time, the said minor claimants are hereby, in pursuance of the agreement afore-mentioned, declared to be the purchasers of the said land, as more fully described herein below.

*Description of the Land referred to.*

The land commonly called or known as Ambagahamulahena, situated in the village of Hewadiwela, in the Walgam pattuwa of the Kinigoda korale of the Kegalla District, in the Province of Sabaragamuwa, containing in extent 2 acres 2 roods and 18 perches, and shown as lot 611E in block survey preliminary plan 127 and in the annexed diagram; and bounded as follows: on the north by Ambagahamulawatta claimed by Marasinpedige Salatiel, Ambagahamulahenewatta claimed by Marasinpedige Joseph; on the east by the road, Kolongollehena to be sold under the Waste Lands Ordinances; on the south by Kolongollehena to be sold under the Waste Lands Ordinances; on the west by Dematagollehena sold to Akurange Isaac under the Waste Lands Ordinances.



Surveyor-General's Office,  
Colombo, February 10, 1921.

Scale of 8 Chains to an Inch.

G. K. THORNHILL,  
for Surveyor-General.

July 23, 1921.

FREDERICK LEWIS,  
Special Officer.

**Kegalla S. O. No. 357.****Order under Section 4, Sub-section (1), of "The Waste Lands Ordinances of 1897, 1899, 1900, and 1903."**

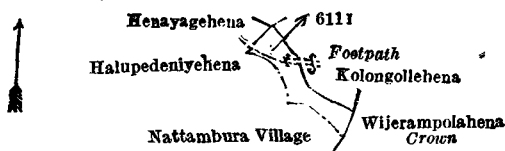
In the matter of the land commonly called or known as Kolongollehena (exclusive of the footpath passing through the land), situate in the village of Hewadiwela, in the Walgam pattuwa of the Kinigoda korale of the Kegalla District, in the Province of Sabaragamuwa, and of "The Waste Lands Ordinances of 1897, 1899, 1900, and 1903."

WHEREAS in pursuance of section 1 of the said Ordinances it was duly declared and notified on the 29th day of June, 1917, that if no claim to the land commonly called or known as Kolongollehena (exclusive of the footpath passing through the land), situate in the village of Hewadiwela, in the Walgam pattuwa of the Kinigoda korale of the Kegalla District, in the Province of Sabaragamuwa, containing in extent 2 roods and 1 perch, and shown as lot 611 r in block survey preliminary plan 127 and in the annexed diagram, was made to Thomas Graham Willett, Special Officer appointed under section 28 of the said Ordinances, within the period of three months from the date specified in the said notice, such land would be declared the property of the Crown and dealt with on account of the Crown (*vide* Notice No. 6,420):

And whereas Mohotalage Ukku Banda made claim thereto, and Frederick Lewis, Special Officer appointed under section 28 of the said Ordinances, made due inquiry into such claim; and whereas the said claimant and I, with the consent of His Excellency the Governor, came to an agreement in writing dated the 17th day of June, 1918, concerning the said land, under section 4, sub-section (1), of the said Ordinances, whereby it was agreed that the said claimant should be declared the purchaser of the said land, upon payment to the Settlement Officer, of a sum of Rupees Nine and Cents Ten only (Rs. 9·10), as the purchase amount of the said land; and whereas the said amount has been duly paid by the said claimant, he is hereby, in pursuance of the agreement afore-mentioned, declared to be the purchaser of the said land, as more fully described herein below.

*Description of the Land referred to.*

The land commonly called or known as Kolongollehena (exclusive of the footpath passing through the land), situated in the village of Hewadiwela, in the Walgam pattuwa of the Kinigoda korale of the Kegalla District, in the Province of Sabaragamuwa, containing in extent 2 roods and 1 perch, and shown as lot 611 r in block survey preliminary plan 127 and in the annexed diagram, and bounded as follows: on the north by Henayagehena claimed by Marasinpedige Menika and others, Kolongollehena to be sold under the Waste Lands Ordinances; on the east by Kolongollehena to be sold under the Waste Lands Ordinances, Wijerampolahena belonging to the Crown; on the south by Wijerampolahena belonging to the Crown, the village limit of Nattambura; on the west by the village limit of Nattambura, Halupedeniyehena sold to Marasinpedige David and others under the Waste Lands Ordinances.



Surveyor-General's Office,  
Colombo, February 10, 1921.

Scale of 8 Chains to an Inch.

G. K. THORNHILL,  
for Surveyor-General.

July 23, 1921.

FREDERICK LEWIS,  
Special Officer.



## Kegalla S. O. No. 358.

## Order under Section 4, Sub-section (1), of "The Waste Lands Ordinances of 1897, 1899, 1900, and 1903."

In the matter of the lands commonly called or known as Halupediyehena, situate in the village of Hewadiwela, in the Walgam pattuwa of the Kinigoda korale of the Kegalla District, in the Province of Sabaragamuwa, and of "The Waste Lands Ordinances of 1897, 1899, 1900, and 1903."

WHEREAS in pursuance of section 1 of the said Ordinances it was duly declared and notified on the 29th day of June, 1917, that if no claim to the lands commonly called or known as Halupediyehena, situate in the village of Hewadiwela, in the Walgam pattuwa of the Kinigoda korale of the Kegalla District, in the Province of Sabaragamuwa, containing in extent 3 roods and 8 perches, and shown as lots 611F and 611G in block survey preliminary plan 127 and in the annexed diagrams, was made to Thomas Graham Willett, Special Officer appointed under section 28 of the said Ordinances, within the period of three months from the date specified in the said notice, such lands would be declared the property of the Crown and dealt with on account of the Crown (*vide* Notice No. 6,420) :

And whereas (1) Marasin Pedige Samel, (2) ditto David, (3) ditto Pethurus, and (4) ditto Bastian made claim thereto, and Frederick Lewis, Special Officer appointed under section 28 of the said Ordinances, made due inquiry into such claim ; and whereas the said 1st claimant, the said 2nd claimant for himself and as duly appointed representative of the said 3rd and 4th claimants (minors), and I came to an agreement in writing dated the 2nd day of September, 1918, concerning the said lands, under section 4, sub-section (1), of the said Ordinances, whereby it was agreed that the said 1st to 4th claimants should be declared the purchasers of the said lands, upon payment on or before the 2nd day of November, 1918, to the Assistant Government Agent at Kegalla, or to the Settlement Officer, of a sum of Rupees Twelve and Cents Eighty only (Rs. 12·80), as the purchase amount of the said lands ; and whereas the said amount has been duly paid by the said claimants, they are hereby, in pursuance of the agreement afore-mentioned, declared to be the purchasers of the said lands, as more fully described herein below.

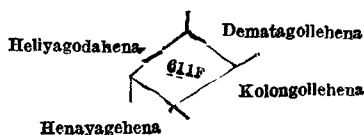
*Description of the Lands referred to.*

The following lots situated in the village of Hewadiwela, in the Walgam pattuwa of the Kinigoda korale of the Kegalla District, in the Province of Sabaragamuwa, as described in the annexed diagrams :—

## I.—Block survey preliminary plan 127.

Lot.	Name of Land.	Extent, A. R. P.
611F	Halupediyehena	0 2 30

and bounded as follows : on the north by Heliyagodahena to be sold under the Waste Lands Ordinances, Dematagollehena sold to Akurange Isaac under the Waste Lands Ordinances ; on the east by Dematagollehena sold to Akurange Isaac under the Waste Lands Ordinances, Kolongollehena to be sold under the Waste Lands Ordinances ; on the south by Kolongollehena to be sold under the Waste Lands Ordinances, Henayagehena claimed by Marasinpedige Menika and others ; on the west by Henayagehena claimed by Marasinpedige Menika and others, Heliyagodahena to be sold under the Waste Lands Ordinances.



Surveyor-General's Office,  
Colombo, February 10, 1921.

Scale of 8 Chains to an Inch.

G. K. THORNHILL,  
for Surveyor-General.

## II.—Block survey preliminary plan 127.

Lot.	Name of Land.	Extent, A. R. P.
611G	Halupediyehena	0 0 18

and bounded as follows : on the north by the footpath ; on the east by the footpath, Kolongollehena sold to Mohotalage Ukku Banda under the Waste Lands Ordinances ; on the south by the village limit of Nattambura ; on the west by Heliyagodahena to be sold under the Waste Lands Ordinances.



Surveyor-General's Office,  
Colombo, February 10, 1921.

Scale of 8 Chains to an Inch.

G. K. THORNHILL,  
for Surveyor-General.

July 23, 1921.

FREDERICK LEWIS,  
Special Officer.

**PRELIMINARY NOTICES.**

**Kurunegala Notice No. 7,965.**

**Notice under "The Waste Lands Ordinances of 1897, 1899, 1900, and 1903."**

TAKE notice that unless within three months from October 7, 1921, the persons, if any, who claim any interest in the lands hereinafter mentioned or in any one or more of such lands or to some interest therein make claim in person or in writing to the said lands or any of them or to some interest therein to N. A. Hampton, Esq., Special Officer appointed under section 28 of "The Waste Lands Ordinances of 1897, 1899, 1900, and 1903," at his office at Colombo :

Such Special Officer, in pursuance of the powers vested in him by the said Ordinances, will declare by writing under his hand that the said lands, or such of them as to which no claim has been made, are the property of the Crown.

N. A. HAMPTON,  
Special Officer.

NOTE.—A claim to a right of way over the said lands or any of them is a claim to an interest in the land or lands.

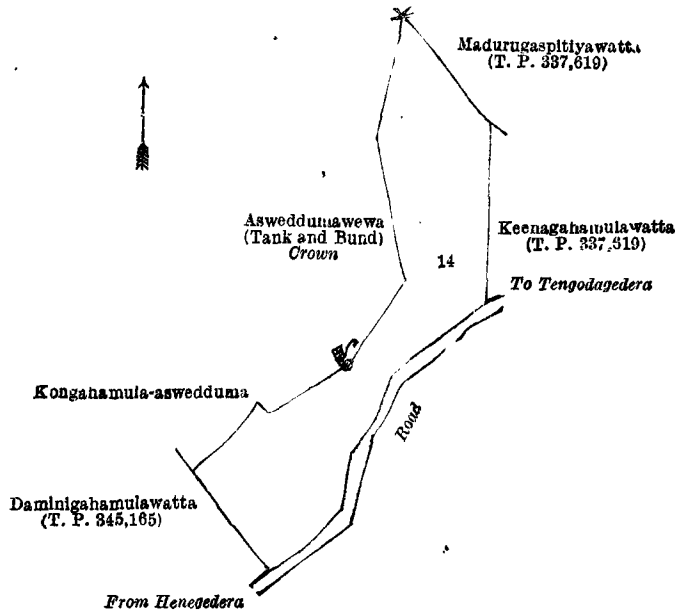
*Description of the Lands referred to.*

The following lots situated in the village of Tambiyagama, in the Giratalane korale of the Dewameddi hatpattu of the Kurunegala District, in the North-Western Province, as described in the annexed diagrams :—

I.—Block survey preliminary plan 1,686.

Lot.	Name of Land.	Extent, A. R. P.
14	Helambagahamulahena	2 0 22

and bounded as follows : on the north by Madurugasptiyawatta sold by the Crown (T. P. 337,619); on the east by Madurugasptiyawatta sold by the Crown (T. P. 337,619), Keenagahamulawatta sold by the Crown (T. P. 337,619), the road from Tengodagedera to Henegedera ; on the south by the road from Tengodagedera to Henegedera, Daminigahamulawatta sold by the Crown (T. P. 345,165); on the west by Daminigahamulawatta sold by the Crown (T. P. 345,165), Kongahamula-aswedduma claimed by Tennakoon Mudiyansele Kirihami and others, Asweddumawewa (tank and bund) belonging to the Crown.



Surveyor-General's Office,  
Colombo, July 23, 1921.

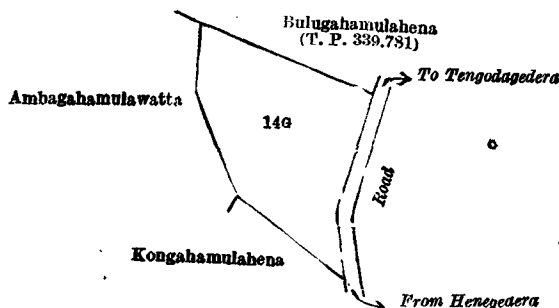
Scale of 4 Chains to an Inch.

G. K. THORNHILL,  
for Surveyor-General.

II.—Block survey preliminary plan 1,686.

Lot.	Name of Land.	Extent, A. R. P.
14G	Kongahamulahena	1 0 13

and bounded as follows : on the north by Bulugahamulahena sold by the Crown (T. P. 339,781); on the east by the road from Tengodagedera to Henegedera; on the south by Kongahamulahena sold by the Crown; on the west by Ambagahamulawatta claimed by Tennekoon Mudiyansele Kirihami and another.



Surveyor-General's Office,  
Colombo, July 23, 1921.

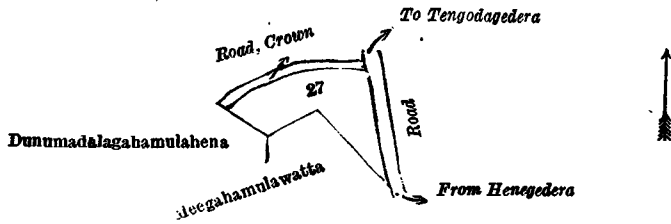
Scale of 4 Chains to an Inch.

G. K. THORNHILL,  
for Surveyor-General.

III.—Block survey preliminary plan 1,686.

Lot.	Name of Land.	Extent, A. R. P.
27 ..	Kongahamulahena	0 1 14

and bounded as follows : on the north by a road belonging to the Crown ; on the east by the road from Tengodagedera to Henegedera ; on the south by Meegahamulawatta claimed by Tennakoon Mudiyanse Lage Kirihani and another ; on the west by Dunumadalagahamulahena claimed by Mannamarakkalage Davith Coorey of Wadduwa.



Surveyor-General's Office,  
Colombo, July 23, 1921.

Scale of 4 Chains to an Inch.

G. K. THORNHILL,  
for Surveyor-General.

Kurunegala S. O. 89—1921.

**Kurunegala Notice No. 7,966.**

**Notice under "The Waste Lands Ordinances of 1897, 1899, 1900, and 1903."**

TAKE notice that unless within three months from October 7, 1921, the persons, if any, who claim any interest in the lands hereinafter mentioned or in any one or more of such lands or to some interest therein make claim in person or in writing to the said lands or any of them or to some interest therein to N. A. Hampton, Esq., Special Officer appointed under section 28 of "The Waste Lands Ordinances of 1897, 1899, 1900, and 1903," at his office at Colombo :

Such Special Officer, in pursuance of the powers vested in him by the said Ordinances, will declare by writing under his hand that the said lands, or such of them as to which no claim has been made, are the property of the Crown.

N. A. HAMPTON,  
Special Officer.

NOTE.—A claim to a right of way over the said lands or any of them is a claim to an interest in the land or lands.

*Description of the Lands referred to.*

The following lots situated in the village of Tissawa, in the Mahagalaboda Megoda korale of the Weudawili hatpattu of the Kurunegala District, in the North-Western Province, as described in the annexed diagram :—

Preliminary plan 5,010.

Lot.	Name of Land.	Extent, A. R. P.
1 ..	Balagollehenyaya ..	16 1 25
2 ..	Do. (reservation along Deduru-oya)	9 3 20
		(Exclusive of the Mala-ela and Mala-dola passing through the land.)
		26 1 5

and bounded as follows : on the north by Kapuhenyaya claimed by H. Dingiri Banda and others ; on the east by the Deduru-oya (the boundary of the Mahagalaboda Egoda korale) ; on the south by the village limit of Amunugama, the Mala-dola (the village limit of Amunugama) ; on the west by Goyolukandekele claimed by the Crown, Kapuhenyaya claimed by H. Dingiri Banda and others.

[For Diagram see page 1330.]

**Kurunegala Notice No. 7,967.**

**Notice under "The Waste Lands Ordinances of 1897, 1899, 1900, and 1903."**

TAKE notice that unless within three months from October 7, 1921, the persons, if any, who claim any interest in the lands hereinafter mentioned or in any one or more of such lands or to some interest therein make claim in person or in writing to the said lands or any of them or to some interest therein to N. A. Hampton, Esq., Special Officer appointed under section 28 of "The Waste Lands Ordinances of 1897, 1899, 1900, and 1903," at his office at Colombo :

Such Special Officer, in pursuance of the powers vested in him by the said Ordinances, will declare by writing under his hand that the said lands, or such of them as to which no claim has been made, are the property of the Crown.

N. A. HAMPTON,  
Special Officer.

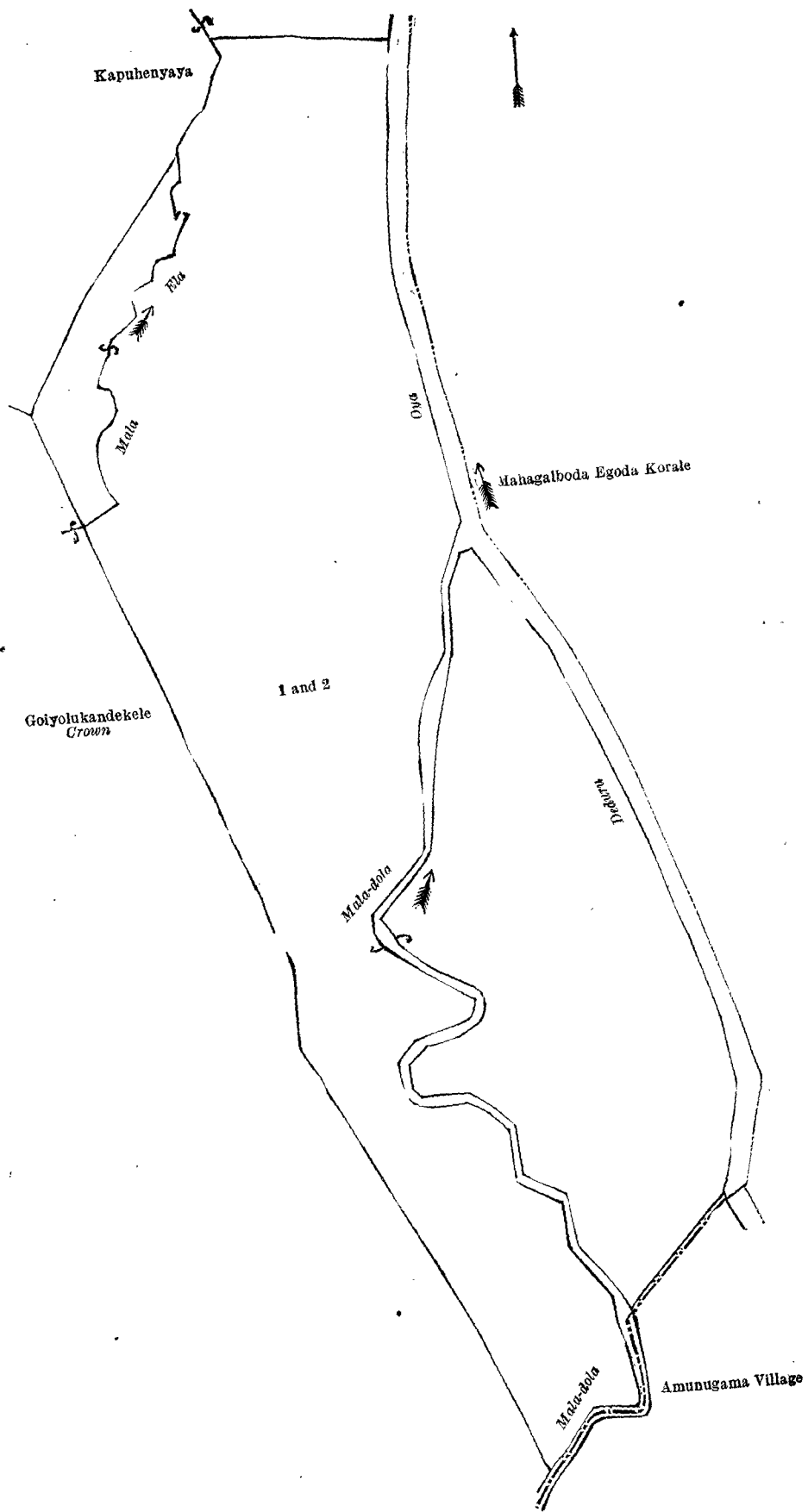
NOTE.—A claim to a right of way over the said lands or any of them is a claim to an interest in the land or lands.

*Description of the Lands referred to.*

The following lots situated in the village of Akurana Oratiyawa, in the Giratalane korale of the Dewameddi hatpattu of the Kurunegala District, in the North-Western Province, as described in the annexed diagram :—

Block survey preliminary plan 1,817.

Lot.	Name of Land.	Extent, A. R. P.	Lot.	Name of Land.	Extent, A. R. P.
1 ..	Kolamunu-oya (part)	.. 4 3 14	8 ..	Otehena	.. 4 2 32
2 ..	Otehena	.. 11 3 22	9 ..	Mohataran-ela (part)	.. 0 0 30
3 ..	Weli-ela (part)	.. 0 0 31	10 ..	Ebba (part)	.. 0 1 0
5 ..	Veheragawahenyaya ..	.. 79 2 24	11 ..	Weli-ela and ebba (part)	.. 1 2 31
6 ..	Otehenyaya (reservation for oya)	.. 11 1 27			
7 ..	Gansabhawa road	.. 0 3 17			
					115 2 28



Surveyor-General's Office,  
Colombo, August 8, 1921.

Scale of 4 Chains to an Inch.  
Kurunegala S. O. 90—1921.

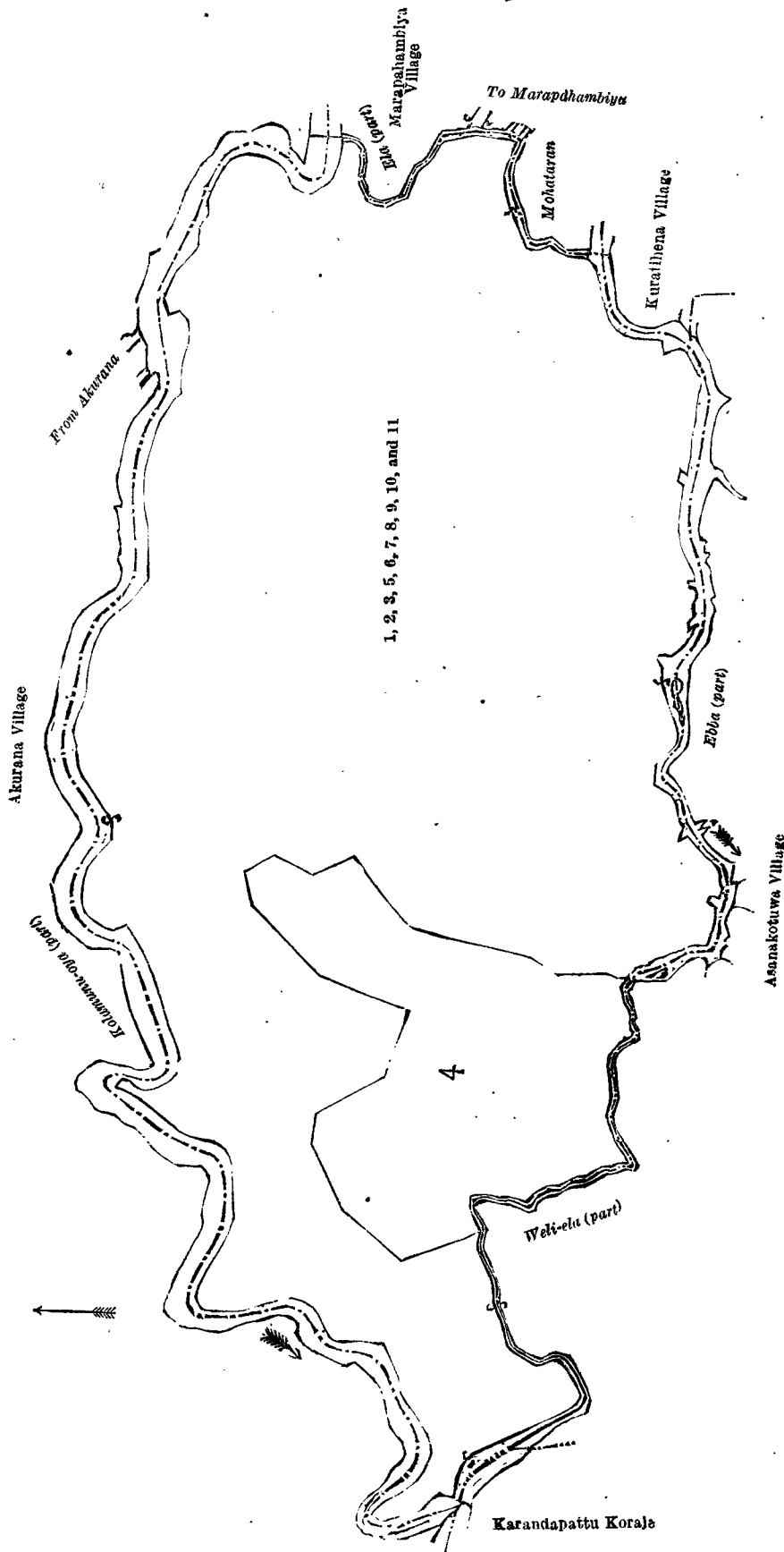
G. K. THORNHILL,  
for Surveyor-General.

and bounded as follows : on the north by part of Kolamunu-oya (the village limit of Akurana) ; on the east by part of Kolamunu-oya (the village limit of Akurana), part of Mohohatarán-ela (the village limits of Marapahambiya and Kuratihena) part of ebba (the village limit of Asanakotuwa) ; on the south by part of ebba, part of Weli-ela (the village limit of Asanakotuwa) ; on the west by part of Weli-ela (the village limit of Asanakotuwa), part of Kolamunu-oya (the boundary of the Karanda pattu korale, the village limit of Akurana).

NOTE.—The following lot lying within the above-mentioned boundaries is excluded from this notice, and its acreage of 17 acres 3 roods and 3 perches is not included in the acreage of 115 acres 2 roods and 28 perches given above :—

Block survey preliminary plan 1,817.

Lot.	Name of Land.	Extent, A. R. P.
4	Akurana Oratiyawela	17 3 3



## Kurunegala Notice No. 7,968.

## Notice under "The Waste Lands Ordinances of 1897, 1899, 1900, and 1903."

TAKE notice that unless within three months from October 7, 1921, the persons, if any, who claim any interest in the land hereinafter mentioned make claim in person or in writing to the said land or to some interest therein to N. A. Hampton, Esq., Special Officer appointed under section 28 of "The Waste Lands Ordinances of 1897, 1899, 1900, and 1903," at his office at Colombo:

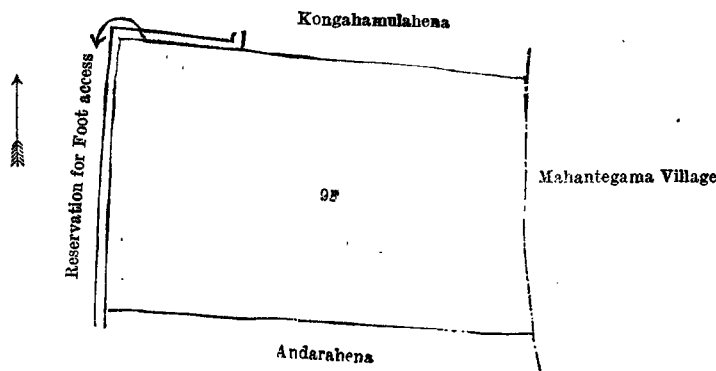
Such Special Officer, in pursuance of the powers vested in him by the said Ordinances, will declare by writing under his hand that the land, to which no claim has been made, is the property of the Crown.

N. A. HAMPTON,  
Special Officer.

NOTE.—A claim to a right of way over the said land is a claim to an interest in the land.

*Description of the Land referred to.*

The land commonly called or known as Batuhena, situated in the village of Pahala Migaspitiya, in the Giratalane korale of the Dewamedhi hatpattu of the Kurunegala District, in the North-Western Province, containing in extent 4 acres 3 roods and 17 perches, shown as lot 9F in block survey preliminary plan 1,705 and in the annexed diagram; and bounded as follows: on the north by reservation for foot access, Kongahamulahena (private); on the east by the village limit of Mahantegama; on the south by Andarahena claimed by Rantiranpedidurayalage Matheya and another; on the west by reservation for foot access.



Surveyor-General's Office,  
Colombo, August 8, 1921.

Scale of 4 Chains to an Inch.

Kurunegala S. O. 92—1921.

G. K. THORNHILL,  
for Surveyor-General.

## Kurunegala Notice No. 7,969.

## Notice under "The Waste Lands Ordinances of 1897, 1899, 1900, and 1903."

TAKE notice that unless within three months from October 7, 1921, the persons, if any, who claim any interest in the lands hereinafter mentioned or in any one or more of such lands or to some interest therein make claim in person or in writing to the said lands or any of them or to some interest therein to N. A. Hampton, Esq., Special Officer appointed under section 28 of "The Waste Lands Ordinances of 1897, 1899, 1900, and 1903," at his office at Colombo:

Such Special Officer, in pursuance of the powers vested in him by the said Ordinances, will declare by writing under his hand that the said lands, or such of them as to which no claim has been made, are the property of the Crown.

N. A. HAMPTON,  
Special Officer.

NOTE.—A claim to a right of way over the said lands or any of them is a claim to an interest in the land or lands.

*Description of the Lands referred to.*

The following lots situated in the village of Karawilahena, in the Giratalane korale of the Dewamedhi hatpattu of the Kurunegala District, in the North-Western Province, as described in the annexed diagram:—

## Block survey preliminary plan 1,811.

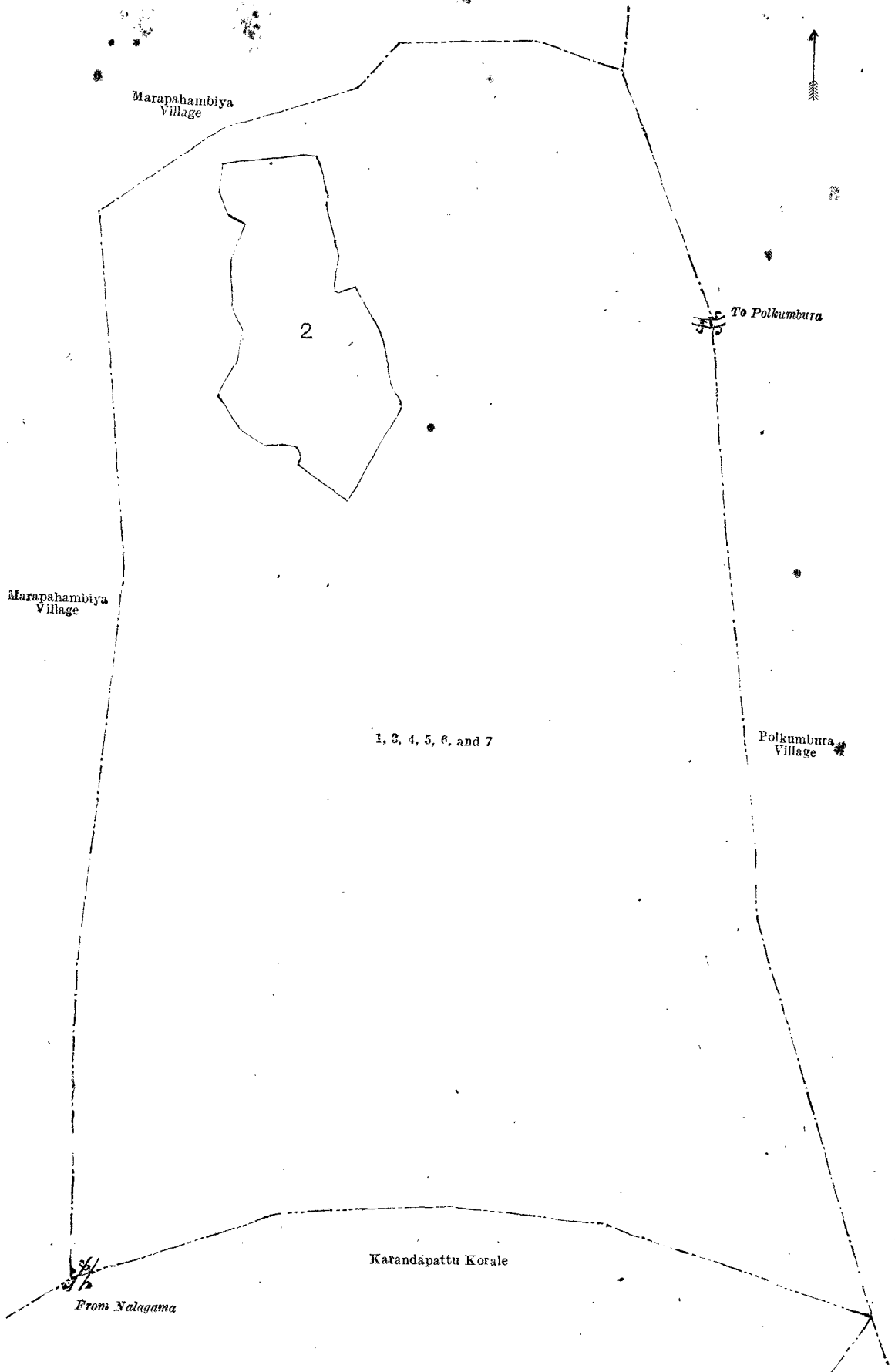
Lot.	Name of Land.	Extent, A. R. P.	Lot.	Name of Land.	Extent, A. R. P.
1 ..	Nugaghamulahenyaya	.. 14 1 26	6 ..	ogahamulahenyaya	.. 29 1 22
3 ..	Footpath	.. 0 0 28	7 ..	Ihalawewa and Pahalawewa (tank and bund)	.. 6 3 24
4 ..	Bogahamulahena	.. 0 1 32			
5 ..	Footpath	.. 0 1 37			
					51 3 9

and bounded as follows: on the north by the village limit of Marapahambiya; on the east by the village limit of Polkumbura; on the south by the boundary of the Karanda pattu korale; on the west by the village limit of Marapahambiya.

NOTE.—The following lot lying within the above-mentioned boundaries is excluded from this notice, and its acreage of 2 acres 3 roods and 24 perches is not included in the acreage of 51 acres 3 roods and 9 perches given above:—

## Block survey preliminary plan 1,811.

Lot.	Name of Land.	Extent, A. R. P.
2 ..	Nugaghamulakumbura	.. 2 3 24



Surveyor-General's Office,  
Colombo, August 5, 1921.

Scale of 4 Chains to an Inch.

Kurunegala S. O. 93—1921.

G. K. THORNHILL,  
for Surveyor-General.

## \* LAND SALES IN THE CENTRAL PROVINCE.

No. 2,544, C. P.—The Government Agent, Central Province, will on Monday, December 5, 1921, at 1.30 P.M., at his office in Kandy Kacheheri, put up to auction, for sale or settlement, or will otherwise dispose of, the under-mentioned portions of Crown land, in accordance with the regulations of Government regarding land sales. Seven allotments of land situated within the Local Board limits of Nawalapitiya of the Kandy District of the Central Province.

Preliminary plan 6,983. Village—Bowwagama within the Local Board limits of Nawalapitiya.

Lot.	Name of Land.	Name of Applicant.	Name of Claimant.	Description.	Extent.		Upset price per acre, Rs.	
					A.	R. P.		
3	Polwatta	—	Crown (encroachment by D. C. Jayawardena)	Part of a garden containing coconut about 15 years, tea about 14 years, kitul and arecanut about 10 years old	0	0	15.2	500
6	Old road	—	Crown..	Waste land (abandoned road)	0	0	24.2	500
7	Tanakolawatta	—	Crown (encroachment by Pakir Tamby)	Part of a garden containing tea 8 to 10 years; plantain, arecanut, and kitul trees 8 to 10 years old, &c.	0	0	12.9	500
8	Illukpitiyewatta	—	Crown (encroachment by K. Weeramuttu)	Part of an old garden, no trees of any importance	0	0	2	500
9	Tanakolawatta	—	Crown (encroachment by Pakir Tamby)	Part of a garden containing tea 8 to 10 years old	0	0	0.7	500
10	Old road	—	Crown..	Part of the old roadway	0	0	2.4	500
11	Do.	—	do.	do.	0	0	6.2	500

Further particulars regarding these lands can be obtained from the Government Agent, Central Province, and their plans from the Surveyor-General.

Colonial Secretary's Office,  
Colombo, October 3, 1921

GRAEME THOMSON,  
Colonial Secretary.

No. 2,545, C. P.—The Government Agent, Central Province, will on Thursday, December 8, 1921, at 1.30 P.M., at his office in Kandy Kacheheri, put up to auction, for sale or settlement, or will otherwise dispose of, the under-mentioned portions of Crown lands, in accordance with the regulations of Government regarding land sales. Twelve allotments of land situated in the Udapalata division of the Kandy District of the Central Province.

Preliminary plan 7,123. Village—Kekulanda of Kandukara Ihala korale in Udapalata.

Lot.	Name of Land.	Name of Applicant.	Description.	Extent.		Upset price per acre, Rs.	
				A.	R. P.		
1	Angeweddepatana	I. M. R. Ramtheba, Police Vidane of Galata	Patana	1	2	2	81
2	Angeweddegommanakele	do.	High jungle	0	3	15	250
3	Do.	—	Ditto and patana	2	2	20	—*
4	Do.	I. M. R. Ramtheba, Police Vidane of Galata	do.	0	1	17	150
5	Angeweddepatana	do.	Patana	3	3	17	81
6	Do.	—	do.	0	0	23	—*
7	Nagashena	—	Part of estate contains tea bushes about 6 years old, rubber trees about 2 years old, arecanut trees about 3 years old, grevillea and jak trees about 4 years old	0	0	35	—*
8	Angeweddepatana	—	Patana	0	1	31	—*
9	Do.	—	Ditto contains a few graves	2	0	33	—*
10	Do.	I. M. R. Ramtheba, Police Vidane of Galata	Patana	16	2	17	81
11	Angeweddegommanakele	do.	High jungle	3	1	19	170
12	Do.	do.	do.	2	1	22	170

\* To be reserved.

Further particulars regarding these lands can be obtained from the Government Agent, Central Province, and their plans from the Surveyor-General.

Colonial Secretary's Office,  
Colombo, October 5, 1921.

GRAEME THOMSON,  
Colonial Secretary.



## LAND SALES IN THE SOUTHERN PROVINCE.

No. 3,838, S. P.—The Government Agent, Southern Province, will on Tuesday, November 22, 1921, at 1 P.M., at his office in Galle Kachcheri, put up to auction, for sale or settlement, or will otherwise dispose of, the under-mentioned portions of Crown land, in accordance with the regulations of Government regarding land sales. Twenty-eight allotments of land situated in the Gangaboda pattu division of the Galle District of the Southern Province.

Lot.	Name of Land.	Name of Applicant.	Description.	Extent.			Upset price per acre, Rs.
				A.	R.	P.	
Final village plan 570. Village—Nagoda. Claimant—Crown.							
61A	Puwakgahahena	N. Carolis	Low forest	0	3	16	42
61B	Do.	Keppitiyagoda Radage Nanduwa	do.	1	1	8	42
63	Puwakgahahenedeniya	N. Carolis	Deniya	0	0	20	40
105A	Kennewinnahena	H. Raphael	do.	3	0	30	50
117A	Galpottagodabedda	P. Babappu	Chena	1	1	25	40
117C	Wekadekandehena	H. Carolis	do.	1	3	39	42
117D	Kampothagasduwa	Pussawelage Siyadoris	do.	1	0	35	40
131A	Attahaulhena	H. Appusinno	Low forest	1	0	12	42
183	Mohandirangewaturawegodella	H. Carolis de Silva	Chena	1	3	13	40
183B	Do.	do.	do.	2	1	26	40
183D	Do.	H. Agostina	do.	1	0	13	40
203	Ugalgodadeniya	Udugama M. Sinno Appu de Silva	Deniya	0	0	6	40
206C	Ukgalgodakandehena	do.	Chena	1	3	30	40
206D	Do.	H. Elias	do.	2	0	18	40
206K	Alutmulanekandehena	Dangala H. R. Welime	do.	2	0	26	40
Preliminary plan 11,534. Village—Baddegama East. Claimant—Crown.							
1	Raulagalahena	A. W. Jayasekara, Weihena estate, Baddegama	Chena	3	0	3	65
2	Do.	do.	do.	0	3	4	65
5	Raulagalakanda	do.	Jungle	3	2	29	75
Preliminary plan 11,572. Village—Pataweliwitiya. Claimant—Crown.							
2	Mudubenkandakaratura	Peter Liyana Arachchi of Baddegama	High jungle	1	3	25	45
Preliminary plan 11,574. Village—Gammeddegoda. Claimant—Crown.							
2	Kandelladuwakumbura	M. Daniel of Talgaswela	Deniya	0	0	32	40
Preliminary plan 11,578. Village—Wanduramba. Claimant—I. K. Endoris of Wanduramba.							
1	Gonalagodawatta	Indikadulla Kankanange Endoris of Wanduramba	Contains rubber	0	0	30	45
			Plantation				19
Preliminary plan 11,677. Village—Ihala Lelwala. Claimant—Crown.							
1	Hiralugekanda	S. F. S. Wijewardena of Simon Villa, Galle.	Jungle	1	0	2	55
Preliminary plan 11,691. Village—Ihala Keembiya. Claimant—Crown.							
1	Pitadeniya	Obadage Pichoris Appu of Ihala Keembiya	Jungle	0	3	36	52.50
Preliminary plan 11,795. Village—Ihala Lelwala. Claimant—Crown.							
1	Kasappuwegoda	Haupe Liyanage Jamis of Lelwala	Jungle	1	3	13	50
Claimant—Dr. W. A. Fernando of Hurlingham, Gregory's road, Colombo.							
2	Gaipamullewatta	Haupe Liyanage Jamis of Lelwala	Garden	0	0	2.1	45
			Plantation				1
3	Do.	do.	Garden	0	0	12	45
			Plantation				1.75
Claimant—Lelwala Guruge Bastian Silva of Lelwala.							
4	Urukasappuwehenawatta	Haupe Liyanage Jamis of Lelwala	Garden	0	0	12	45
			Plantation				6.25
Claimant—Karolis Abeysekera.							
5	Habakkalagodawatta	Haupe Liyanage Jamis of Lelwala	Garden	0	0	8	45
			Plantation				4

Further information regarding these lands can be obtained from the Government Agent, Southern Province, and their plans from the Surveyor-General.

Colonial Secretary's Office,  
Colombo, September 29, 1921.

GRAEME THOMSON;  
Colonial Secretary

No. 3,839, S. P.—The Government Agent, Southern Province, will on Thursday, December 15, 1921, at 1 P.M., at his office in Galle Kachcheri, put up to auction, for sale or settlement, or will otherwise dispose of, the under-mentioned portions of Crown land, in accordance with the regulations of Government regarding land sales. Nine allotments of land situated in the Gangaboda pattu division of the Galle District of the Southern Province.

Lot.	Name of Land.	Name of Applicant.	Description.	Extent.			Upset price per acre, Rs.
				A.	R.	P.	
Preliminary plan 11,744. Village—Ihala Keembiya.							
1	Keembikandakele, Gamakanda alias Weligamagodakandakele	Mr. F. L. Woodward of Mahinda College, Galle	Jungle	11	1	12	50
2	Keembikandakele	A. H. James and another	do.	3	0	27	50
3	Do.	do.	Path	0	0	35	—*
4	Welkanahena		Chena	0	0	25	40
5	Gamakandakele	W. H. Seneris and another	Jungle	1	3	27	50

Lot.	Name of Land.	Name of Applicant.	Description.	Extent.			Upset price per acre, Rs.
				A.	R.	P.	
6	Keembikandakele <i>alias</i> Ganimekanda	Mrs. L. G. de Silva of Kaluwolla, Galle	Jungle ..	5	0	15	50
7	Keembikandakele ..	do. ..	do. ..	0	3	21	—*
8	Do. ..	do. ..	do. ..	1	0	18	—*
9	Ganimekanda <i>alias</i> Keembikandakele	do. ..	do. ..	4	0	16	50
10	Do. ..	Mr. J. A. de Silva, Kachcheri, Galle	do. ..	0	3	16	50
11	Do. ..	do. ..	do. ..	1	0	3	50
12	Welkanahena ..	do. ..	Chena ..	0	1	18	40

\* Reservation (not for sale).

Further information regarding these lands can be obtained from the Government Agent, Southern Province, and their plans from the Surveyor-General.

Colonial Secretary's Office,  
Colombo, September 30, 1921.

GRAEME THOMSON,  
Colonial Secretary.

## LAND SALES IN THE EASTERN PROVINCE.

No. 1,539, E. P.—The Assistant Government Agent, Trincomalee, will on Tuesday, November 22, 1921, at 10 A.M. at the Village Tribunal Court at Muttur, put up to auction, for sale or settlement, or will otherwise dispose of, the under-mentioned portions of Crown land, in accordance with the regulations of Government regarding land sales. Eighty-eight allotments of land situated in the Koddiyar pattu division of the Trincomalee District of the Eastern Province.

### Preliminary plan 5,496. Village—Sampur.

Lot.	Name of Land.	Name of Applicant.	Description.	Extent.			Upset price per acre, Rs.
				A.	R.	P.	
31	Panaivalavu ..	Encroachment by S. Kalipillai ..	Coconut garden ..	0	0	11.4	—*
32	Do. ..	Encroachment by S. Kalipillai, V. Pathiniyar, and others ..	Reservation for path ..	0	0	17	—†
33	Do. ..	Encroachment by S. Kalipillai ..	do. ..	0	0	1	—†
34	Mavadiyalavu ..	Encroachment by V. Pathiniyar ..	Open land ..	0	0	6.6	30
39	Manianthidalvalavu <i>alias</i> Kuppaimuttuthotam	Encroachment by K. Amminipillai ..	Coconut garden ..	0	2	38	300
58	Mavadiyalavupumi ..	— ..	Reservation for path ..	0	0	4	—†
59	Thangamvalavu ..	Encroachment by Thangam ..	Coconut garden and dwelling compound ..	0	1	26	—*
60	Olungaiadivalavu ..	— ..	Reservation for path ..	0	0	3	—†
61	Sampurvalavu ..	Encroachment by Sinnachchi ..	Coconut garden and dwelling compound ..	0	1	2	75
62	Vaikaladivalavu ..	— ..	Reservation for lane ..	0	0	.2	—†
63	Do. ..	Encroachment by M. Theivanai ..	Coconut garden ..	0	0	28	150
64	Do. ..	Encroachment by K. Katpagam ..	Native garden and dwelling compound ..	0	1	7	50
65	Sampurvalavu ..	Encroachment by K. Pathiniyar ..	Coconut garden and dwelling compound ..	0	0	14	100
66	Kathamuthuvalavu ..	Encroachment by M. Kathamuttu ..	do. ..	0	0	23	75
67	Kalimuttuvalavu ..	Encroachment by K. Eliyatampi ..	Coconut garden ..	0	1	4	—*
68	Kathamuttu Vedhanthotam	Encroachment by K. Pathiniyar ..	do. ..	0	2	38	—*
69	Palatadypumy ..	— ..	Reservation for path ..	0	0	4	—†
70	Palatadyvalavu ..	Encroachment by S. Vallipillai ..	Coconut garden ..	0	1	16	—*
71	Vambuadivalavu and Pila-adivalavu	— ..	do. ..	0	0	7	—†

### Preliminary plan 5,497. Village—Kunittivu.

15	Puliadyvalavu ..	Encroachment by I. Konamalai ..	Coconut garden ..	0	2	8	—*
16	Villarukuvalavu ..	Encroachment by P. Amarapathy ..	do. ..	0	0	19	—*
17	Kalladivalavupumi ..	— ..	Reservation for path ..	0	0	2	—†
18	Kalladivalavu ..	Encroachment by Valliamma ..	Coconut garden and dwelling compound ..	0	1	11	—*
19	Mavadiyalavu ..	Encroachment by K. Ammanipillai and V. Katiraman ..	do. ..	0	1	6	—*
20	Puliadivalavu ..	Encroachment by K. Nallatampi and L. Veerakutty ..	do. ..	0	1	27	—*
21	Marimuthuvalavu <i>alias</i> Kulavadiyalavu	Encroachment by M. Paruvatipillai and M. Kalipillai ..	do. ..	0	2	5	—*
24	Kunittivuvattavan ..	Encroachment by V. Nannitampi and Umaiyyathai ..	Paddy field ..	0	0	13	40
25	Do. ..	Encroachment by K. Periyapillai ..	do. ..	0	0	7	40
26	Do. ..	Encroachment by V. Konamalai ..	do. ..	0	0	19	40
27	Do. ..	Encroachment by K. Kopamalai ..	do. ..	1	0	21	40
28	Kovilvalavu ..	Encroachment by the trustees of Pullayarkovil ..	Hindu temple and coconut trees ..	0	0	27	—*
29	Do. ..	Encroachment by N. Konamalai ..	Coconut garden ..	0	0	10	250
30	Odaikaraiyalavu ..	Encroachment by Thangamma ..	do. ..	0	0	35	—*
31	Do. ..	do. ..	Coconut garden and dwelling compound ..	0	1	2	—*
32	Odaikaraiyalavu ..	Encroachment by T. Katiravelu ..	do. ..	0	0	22	—*
33	Panaivalavu ..	Encroachment by Kanapathan and others ..	Coconut garden ..	0	1	3	—*

Lot.	Name of Land.	Name of Applicant.	Description.	Extent.		Upset price per acre, Rs.
				A.	R. P.	
34	Adappanavalavu	Encroachment by N. Konamalai	Coconut garden and dwelling compound	0	1 6	—*
35	Konamalaivalavu	Encroachment by V. A. Konamalai	do.	0	0 9	—*
36	Sennavarvalavu	Encroachment by Sellamma and Thangamma	do.	0	0 13	—*
37	Ilupaiadivalavu	Encroachment by S. Kandappan Chinnappillai and Nagamuttu	do.	0	1 12	—*
38	Villarukuvalavu	Encroachment by V. A. Konamalai	Coconut garden	0	0 14	—*
39	Kammalaivalavu	Encroachment by R. Ammanipillai	Coconut garden and dwelling compound	0	0 7	300
40	Panaidivalavu	Encroachment by V. Velupillai and Rasamma	do.	0	2 4	—*
41	Ilupaiadivalavu	Encroachment by Umaiyaithai and Katpagam	do.	0	0 30	—*
42	Paliadivalavu	Encroachment by N. Namasivayam	Coconut garden and school compound	0	0 26	—*
43	Alaiadivalavu	Encroachment by Sathupillai	Coconut garden and dwelling compound	0	0 30	—*
44	Vairamuthuvalavu Ilupaiadivalavu	alias Encroachment by V. Katiravelu and others	do.	0	0 26	—*
45	Vambuaivalavu	Encroachment by N. Konamalai	Coconut garden	0	1 5	—*
46	Do.	Encroachment by Vairammai	Coconut garden and dwelling compound	0	0 25	—*
47	Ilupaiadivalavu	Encroachment by S. Pathammai	do.	0	0 18	—*
48	Thandialvalavu	Encroachment by M. Aiyamuthu and A. Thangamuttu	do.	0	1 39	—*
49	Ilupaiadivalavu	Encroachment by P. Selaturai, S. Ponnar, and Umaiyaithai	do.	0	1 29	—*
50	Do.	Encroachment by K. Thangamma	Coconut garden	0	0 16	—*
51	Do.	Encroachment by S. Chelliah and Sivakami	Coconut garden and dwelling compound	0	0 13	—*
52	Do.	Encroachment by Achchipillai and Nallatampi	do.	0	1 0	—*
53	Do.	Encroachment by Valliammai and Ledchumar	Coconut garden	0	1 19	—*
54	Ilupaiadipumi	—	Reservation for road	0	0 27	—†
55	Ilupaiadivalavu	—	do.	0	0 13	—†
56	Kevuliyatidaltotam	Encroachment by Mr. Subramaniam	Coconut garden	0	0 14	100
57	Do.	—	Reservation for road	0	0 12	—†
58	Kavuliyapullayaradi	—	Reserved for public use	0	2 26	—†
59	Kevuliyavattavanvayal	Encroachment by Annamma	Paddy field	0	1 16	30
60	Do.	—	Reservation for road	0	0 15	—†
61	Do.	—	do.	0	0 7	—†
62	Thilodavayal	Encroachment by V. Konamalai	Paddy field	0	0 9	25
63	Do.	do.	do.	0	0 17	25
64	Do.	Encroachment by K. Konamalai	do.	0	1 31	25
65	Uppuvelikadu	—	Reservation for road	0	0 25	—†
66	Pulutankarachchikadu	—	do.	0	0 4	—†
67	Virankovilvalavu and Madavanvattavankadu	—	do.	0	2 0	—†
68	Madavanvattavankadu, &c.	—	do.	0	3 32	—†
1	Uppukachchinamadu	Preliminary plan 5,605. Village—Muttur.	Reservation for Manaluru	2	3 19	—†
2	Uppukachchinamadupumi	S. Kuppaitempi	Jungle fit for coconut	2	0 16	40
3	Do.	P. Aliyar	do.	0	3 27	40
4	Do.	For general sale	do.	1	0 24	40
1	Neenakudavayal	Preliminary plan 5,479. Village—Ichchilampattai.	Encroachment by P. Sittampalam, now allowed on permit	1	1 30	30†
1	Ottuveliaruku	Preliminary plan 5,598. Village—Ichchilampattai.	M. Kanapathipillai	3	1 23	20
2	Kurukkalveliaruku	Encroachment by K. Sinnatampi	do.	0	3 22	20
3	Do.	K. Sinnatampi	do.	3	0 19	18
4	Do.	—	Reservation for stream	1	0 20	—†
5	Kallamadavachchatottam	S. Mootatampi	Jungle fit for paddy	6	0 9	20
1	Salambaiadikuda or Ilupaiadikulam	Preliminary plan 5,597. Village—Ichchilampattai.	R. Arunasalam	7	0 15	20
2	Do.	—	Reservation for road	0	1 10	—†
3	Do.	R. Velupillai	Jungle fit for paddy	7	0 35	20
4	Do.	V. Chinniah	do.	6	0 0	20
5	Ottuveliaruku	K. Kathirkaman	Paddy field	0	1 32	20
6	Ottuveli	Encroachment by V. Kandan	do.	0	0 30	20
7	Neenakuda-aruku	P. Sivakaman	Open land fit for paddy	3	0 32	20

\* For settlement.

† Not for sale.

‡ Re-advertised for default.

Further information regarding these lands can be obtained from the Assistant Government Agent, Trincomalee, and plans of them from the Surveyor-General.

Colonial Secretary's Office,  
Colombo, September 29, 1921.GRAEME THOMSON,  
Colonial Secretary

## LAND SALES IN THE NORTH-CENTRAL PROVINCE.

No. 2,168, N.C. P.—The Government Agent, North-Central Province, will on Thursday, November 24, 1921, at 1 P.M., at his office in the Anuradhapura Kachcheri, put up to auction, for sale or settlement, or will otherwise dispose of, the under-mentioned portions of Crown land, in accordance with the regulations of Government regarding land sales. Twenty-one allotments of land situated in the Nuwaragam palata of the Nuwarakalawiya district of the North-Central Province.

Final village plan 137. Village—Kumbukgollewa in Kende korale.				Extent.	Upset price
Lot.	Name of Land.	Name of Applicant.	Description.	A. R. P.	per acre, Rs.
1R	Kumbukgollewakele	.. K. Ukkurala of Ratmalagahawewa..	Low jungle ..	3 0 26	23
1S	Siyambalagahawela	.. — ..	Paddy field, encroachment by Mali Etani and others	2 1 12	40
1U	Kumbukgollewakele	.. — ..	Low jungle ..	5 3 39	25
1W	Do.	.. A. Suddahami of Wahamalgollewa..	do. ..	2 3 38	23
1X	Halambagahawela	.. — ..	Paddy field, encroachment by Mali Etani and others	3 2 24	40
1Y	Kumbukgollewekele	.. S. Menikrala and others of Ratmalagahawewa	Low jungle partly cultivated with paddy	9 1 16	21
1Z	Do.	.. S. Menikrala of Ratmalagahawewa	do. ..	7 3 25	21
1AA	Do.	.. K. Dingiri Banda of Ratmalagahawewa	Low jungle ..	8 0 8	25
1AB	Do.	.. S. Tikiri Appuhamy and 2 others of Ratmalagahawewa	do. ..	8 3 13	25
1AC	Do.	.. S. Tikiri Appuhamy and others of Rambewa	Low jungle partly cultivated with paddy	8 2 33	21
Final village plan 143. Village—Ratmale in Kende korale.					
9Q	Ratmalekele	.. W. Tikiri Appu of Ratmale ..	Low jungle fit for paddy	1 0 0	23
9R	Do.	.. M. Naidurala Vedarala of Ratmale .	do. ..	1 0 9	23
Final village plan 160. Village—Malamiriyagama in Kende korale.					
1K	Malamiriyagamakele	.. K. Suramba Panikkiya ..	Paddy field cultivated on a chena permit	0 3 38	25
1A14	Do.	.. K. Hapuwa of Palukandawewa (deceased)	Jungle ..	0 3 35	23
1A15	Do.	.. K. P. Kiriya Panikkiya of Palukandawewa	do. ..	0 3 38	23
3P	Konwewakele	.. K. V. Kadirate Vedarala of Konwewa	Jungle ..	2 3 37	25
Final village plan 464. Village—Tulawelliya in Kende korale.					
12V	Tulawelliyaakele	.. A. V. Poolate ex Vel-Vidane and 4 others	Paddy field and new clearing	4 3 25	22
Final village plan 592. Village—Pahala Kolongaswewa in Kende korale.					
1G	Fahala Kolongaswewakele	.. U. V. Suddahamy of Hammillewa..	Chena fit for paddy	4 0 23	25
1H	Do.	.. do. ..	do. ..	0 0 26	25
1I	Do.	.. K. Kapurala of Ihala Kolongaswewa	do. ..	0 0 33	25
1J	Do.	.. do. ..	do. ..	1 3 38	25

Further particulars regarding the above lands can be obtained from the Government Agent, North-Central Province, and plans of them from the Surveyor-General.

Colonial Secretary's Office,  
Colombo, October 5, 1921.

GRAEME THOMSON,  
Colonial Secretary.

No. 2,169, N.C. P.—The Government Agent, North-Central Province, will on Monday, November 21, 1921, at 1 P.M., at his office in the Anuradhapura Kachcheri, put up to auction, for sale or settlement, or will otherwise dispose of, the under-mentioned portions of Crown land, in accordance with the regulations of Government regarding land sales. Thirty-two allotments of land situated in the Nuwaragam, Hurulu, and Kalagam palatas of the Nuwarakalawiya district and Sinhala pattu of the Tamankaduwa district of the North-Central Province.

Preliminary plan 3,982. Village—Kunchuttuwa in Kunchuttu korale.				Extent.	Upset price
Lot.	Name of Land.	Name of Applicant.	Description.	A. R. P.	per acre, Rs.
859	Dambagahaidama	.. S. Badderala and 4 others ..	Jungle fit for paddy ..	6 3 22	16
Preliminary plan 4,508. Village—Ulankulama in Maminiya korale.					
2278	Bogahakele	.. Udayarege Wannihamy Vel-Vidane and 3 others	Jungle ..	4 1 4	28
2279	Pansalawatta	.. — ..	Coconut garden, encroachment by Sugathawansa Unnanse of Ulankulama Pansala	0 2 2	100
Preliminary plan 4,660. Village—Rasnakawewa in Kalpe korale.					
1	Dikwehena	.. K. G. Kapurala Upasakarala and PUNCHIRALAGE Kadirate	Jungle fit for paddy ..	5 1 32	18

Lot.	Name of Land.	Name of Applicant.	Description.	Extent.		Upset price A. B. P. per acre, Rs.
				A.	B. P.	
Preliminary plan 4,795. Village—Unduruwa in Unduruwa korale.						
1	Godakiralagahalanda .	K. Kiri Banda and T. B. Ekanayaka	Jungle fit for garden	0	2 2	18
Preliminary plan 5,624. Village—Alahapperumagama in Kalagam korale north.						
4	Lolugahakumbura ..	—	Paddy field, encroachment by Issuppu Lebbe Muna Navura and others	0	0 20	50*
Preliminary plan 5,777. Village—Rotawewa in Sinhala pattuwa.						
1	Welpahalakele ..	—	Reservation for stream	0	1 29	—†
2	Welpahalaidama ..	Kapurula Lekama	Jungle fit for paddy	1	0 7	30
3	Dambagahakumbura ..	—	Paddy field, encroachment by M. Kapuruhamy	0	1 38	30
Preliminary plan 5,787. Village—Hiripitiyagama in Kalagam korale south.						
1	Kongahaidama ..	K. Ukku Banda ..	Jungle fit for paddy	1	1 12	16
2	Do. ..	—	Reservation for Kagama-ela	0	1 11	—†
3	Godakiralagahaidama.	J. Kapuruhamy ..	New clearing	1	0 12	25
4	Do. ..	—	Reservation for irrigation channel	0	0 14	—†
Final village plan 624. Village—Parana Hammillewa in Kadawat korale.						
16k	Paranahammillewakele <i>alias</i> Paranahammil- lewalanda	K. Tikirala ..	Low jungle or chena fit for paddy cultivation	3	2 21	28
Final village plan 717. Village—Galkadawala in Willachchiya korale.						
8n1	Dambagahayaya ..	A. V. Kawrala and 2 others	Chena	2	3 32	21
11A	Helambagahayaya ..	B. Banda ..	do.	0	0 21	21
13A	Welkatuwa ..	do. ..	do.	0	1 1	21
11c	Helambagahayaya ..	do. ..	do.	0	0 21	21
20B	Welkatuwa ..	do. ..	do.	0	1 35	21
11D	Helambagahayaya ..	R. Kirihamy ..	do.	0	1 30	21
20	Welkatuwa ..	do. ..	do.	0	2 13	21
13c	Do. ..	H. Menikrala ..	do.	1	0 1	21
18c	Do. ..	K. Banda ..	do.	1	0 6	21
8c	Timbirikallelandu Dambagahayaya, &c.	A. Kapuruhamy and 4 others	do.	3	3 24	21
15A	Welkatuwa or Kattam- buwagamakele	H. Banda ..	do.	8	1 13	21
Final village plan 739. Village—Diganagama in Nuwaragam korale.						
41	Weeragahawatta ..	—	Abandoned garden, en- croachment	0	0 15	30
Final village plan 747. Village—Udumbagala in Nuwaragam korale.						
21c	Udumbugalakelekum- bura	S. Maiyadeentamby Vel-Vidane and others	Paddy field	3	3 38	26
21D	Udumbugalakele ..	W. Mohammodu Tamby	Jungle	1	3 31	26
23F	Puranawelalanda ..	A. Hamid Deen, W. O.	Chena	1	3 32	23
23G	Do. ..	K. M. Meerasa ..	Jungle	2	3 39	23
23H	Do. ..	S. Maiyadeen Tamby	do.	3	0 17	23
23I	Do. ..	S. Samsudeen of Moragahawela	do.	0	3 35	23

\* This lot is irrigable under Kalawewa Scheme, and is subject to such irrigation rates as His Excellency the Governor may impose from time to time.

† Not for sale.

Further particulars regarding these lands can be obtained from the Government Agent, North-Central Province, and their plans from the Surveyor-General.

Colonial Secretary's Office,  
Colombo, October 5, 1921.

GRAEME THOMSON,  
Colonial Secretary.

## LAND SALES BY THE SETTLEMENT OFFICER.

### NORTH-WESTERN PROVINCE.

No. 6,069, S. O.—On Saturday, November 19, 1921, at 9 A.M., the Land Settlement Officer will put up for sale or settlement, at Hettipola Camp, the under-mentioned portion of Crown land, on the terms authorized by Government. An allotment of land situated in the Giratalane korale of Dewamedi hatpattu division of the Kurunegala District of the North-Western Province.

Block survey preliminary plan 1,713.—Kotambepitiya.

Lot.	Name of Land.	Name of Claimant.	Description.	Extent.	
				A.	B. P.
34	Dangahamulawatta ..	(1) Baladurayalagegedara Pini, (2) ditto Malli, widow of Kiri Bandiya of Galagedara in Angomu korale	Garden	1	1 35

Upset price at Rs. 16 to Rs. 50 per acre. Further information regarding this land can be obtained from the Land Settlement Officer, and plan of it from the Surveyor-General.

Colonial Secretary's Office,  
Colombo, October 5, 1921.

GRAEME THOMSON,  
Colonial Secretary.

**No. 6,070, S. O.**—On Thursday, November 24, 1921, at 9 A.M., the Land Settlement Officer will put up for sale or settlement, at Hettipola Camp, the under-mentioned portion of Crown land, on the terms authorized by Government. An allotment of land situated in the Giratalane korale of Dewamedhi hatpattu division of the Kurunegala District of the North-Western Province.

Block survey preliminary plan 1,687.—Kiriwellawa.

Lot.	Name of Land.	Name of Claimant.	Description.	Extent.
				A. R. P.
33G	Mylaghamulahena	(1) W. G. Mendis Abeysekera, (2) W. R. Mendis Abeysekera, (3) W. D. Mendis Abeysekera, (4) Kaludewage Baby Silva of Yogi-yana of Pitigal korale south in Chilaw District, disputed by Sunanda Unnanse of Ratmulukanda temple, Tennakoon Mudi-yanselage Punchirala, Bunneheka Mudiyanseleage Mudalihamy and ditto Ukku Banda	Garden	1 3 21

Upset price at Rs. 16 to Rs. 50 per acre. Further information regarding this land can be obtained from the Land Settlement Officer, and plan of it from the Surveyor-General.

Colonial Secretary's Office,  
Colombo, October 5, 1921.

GRAEME THOMSON,  
Colonial Secretary.

**No. 6,071, S. O.**—On Saturday, November 19, 1921, at 9 A.M., the Land Settlement Officer will put up for sale or settlement, at Hettipola Camp, the under-mentioned portion of Crown land, on the terms authorized by Government. An allotment of land situated in the Giratalane korale of Dewamedhi hatpattu division of the Kurunegala District of the North-Western Province.

Block survey preliminary plan 1,726.—Madige Pandawa.

Lot.	Name of Land.	Name of Claimant.	Description.	Extent.
				A. R. P.
62A	Alutwelehena	Crown	Garden	0 0 16

Upset price at Rs. 16 to Rs. 50 per acre. Further information regarding this land can be obtained from the Land Settlement Officer, and plan of it from the Surveyor-General.

Colonial Secretary's Office,  
Colombo, October 5, 1921.

GRAEME THOMSON,  
Colonial Secretary.

**No. 6,072, S. O.**—On Thursday, November 24, 1921, at 9 A.M., the Land Settlement Officer will put up for sale or settlement, at Hettipola Camp, the under-mentioned portions of Crown land, on the terms authorized by Government. Two allotments of land situated in the Giratalane korale of Dewamedhi hatpattu division of the Kurunegala District of the North-Western Province.

Block survey preliminary plan 1,681.—Pahala Malagane.

Lot.	Name of Land.	Name of Claimant.	Description.	Extent.
				A. R. P.
104	Verallawatta	(1) Tennakoon Mudiyanseleage Mudalihami, Vidane of Kurundukumbura, (2) ditto Pinhami of ditto, (3) Saranapala Unnanse of Yogi-yana in Chilaw District, (4) Sumangala Unnanse of Kumbalwela, (5) Liyana Patirannahelage Sinno Appuhami of Pahala Malagane	Garden	3 2 25
106	Verallahena	do.	Chena	5 0 18

Upset price at Rs. 16 to Rs. 50 per acre. Further information regarding these lands can be obtained from the Land Settlement Officer, and plans of them from the Surveyor-General.

Colonial Secretary's Office,  
Colombo, October 5, 1921.

GRAEME THOMSON,  
Colonial Secretary.

**No. 6,073, S. O.**—On Saturday, November 19, 1921, at 9 A.M., the Land Settlement Officer will put up for sale or settlement, at Hettipola Camp, the under-mentioned portion of Crown land, on the terms authorized by Government. An allotment of land situated in the Giratalane korale of Dewamedhi hatpattu division of the Kurunegala District of the North-Western Province.

Block survey preliminary plan 1,717½.—Giratalane Acharigama.

Lot.	Name of Land.	Name of Claimant.	Description.	Extent.
				A. R. P.
12A	Talawewewa <i>alias</i> Rukattanaghamula-watta	Crown, encroachment by Mrs. E. C. Baptist	Garden	0 3 22

Upset price at Rs. 16 to Rs. 50 per acre. Further information regarding this land can be obtained from the Land Settlement Officer, and plan of it from the Surveyor-General.

Colonial Secretary's Office,  
Colombo, October 5, 1921.

GRAEME THOMSON,  
Colonial Secretary.

**No. 6,074, S. O.**—On Wednesday, November 16, 1921, at 12 noon, the Land Settlement Officer will put up for sale or settlement, at Hiripitiya Resthouse, the under-mentioned portions of Crown land, on the terms authorized by Government. Three allotments of land situated in the Mahagalboda Megoda korale of Weudawili hatpattu division of the Kurunegala District of the North-Western Province.

Preliminary plan 4,832.—Amunugama.

Lot.	Name of Land.	Name of Claimant.	Description.	Extent.
				A. R. P.
35	Ihalaweepillewegala	Ravana Mana Kannasami Kangany and others	Tobacco land	0 1 35
37	Kohombagahamullegala	Ravana Mana Kannasami Kankani	do.	0 2 32
42	Bogahamullegala	Crown, balance not paid by Hetihamilage Hatuhami	do.	1 0 1

Upset price at Rs. 16 to Rs. 50 per acre. Further information regarding these lands can be obtained from the Land Settlement Officer, and plans of them from the Surveyor-General.

Colonial Secretary's Office,  
Colombo, October 5, 1921.

GRAEME THOMSON,  
Colonial Secretary.

It is hereby notified that the sale notice No. 6,054 relative to a lot in Kidapola in preliminary plan 4,816A, North-Western Province, advertised in *Government Gazette* No. 7,201, dated August 5, 1921, has been cancelled.

Colonial Secretary's Office,  
Colombo, October 4, 1921.

GRAEME THOMSON,  
Colonial Secretary.

It is hereby notified that the sale notice No. 6,053 relative to a lot in Mahagama in preliminary plan 4,786, North-Western Province, advertised in *Government Gazette* No. 7,201, dated August 5, 1921, has been cancelled.

Colonial Secretary's Office,  
Colombo, October 4, 1921.

GRAEME THOMSON,  
Colonial Secretary.

It is hereby notified that the lots in Medagedara and Gopallawa in preliminary plan 4,806, North-Western Province, advertised in *Government Gazette* No. 7,201, dated August 5, 1921, are withdrawn from sale.

Colonial Secretary's Office,  
Colombo, October 4, 1921.

GRAEME THOMSON,  
Colonial Secretary.

It is hereby notified that the sale notice No. 6,059 relative to a lot in Karangomuwa in preliminary plan 4,220, North-Western Province, advertised in *Government Gazette* No. 7,203, dated August 12, 1921, has been cancelled.

Colonial Secretary's Office,  
Colombo, October 4, 1921.

GRAEME THOMSON,  
Colonial Secretary.

### LAND ACQUISITION NOTICES.

HAVING been duly directed by the Governor, with the advice of the Executive Council, acting under the provisions of "The Land Acquisition Ordinance of 1876," section 6, to take order for the acquisition of the following lands, required for a public purpose, namely, for widening St. Joseph's street, Negombo, to wit:—

Lot.	Name of Land.	Description.	Name of Claimant.	Extent.		
				A.	R.	P.
Preliminary plan 17,595. Village—Negombo.						
9	Suriyagahawatta ..	Contains 1 tiled and 1 cadjan building	K. Manuel Perera ..	0	0	3.57
10	Do. ..	Contains a cadjan building	S. O. Nicholas Fernando ..	0	0	1.48
11	Do. ..	Contains a cadjan and a tiled building	Manuel Fernando ..	0	0	3.55
12	Do. ..	Contains 1 tiled and 1 cadjan building	M. I. Fernando ..	0	0	4.58
14	Do. ..	Contains a tiled building	D. J. P. Balasuriya ..	0	0	6.31

I hereby give public notice, as required by section 7, that the Government proposes to take possession of the lands. All persons interested in the aforesaid lands are hereby required to appear personally or by agent before me at the Local Board Office, Negombo, on November 10, 1921, at 10 A.M., and to state the nature of their respective interests in the lands, and the amount and particulars of their claims to compensation for such interests.

The Kachcheri,  
Colombo, October 6, 1921.

J. G. FRASER,  
Government Agent.

HAVING been duly directed by the Governor, with the advice of the Executive Council, acting under the provisions of "The Land Acquisition Ordinance of 1876," section 6, to take order for the acquisition of the following land, required for a public purpose, namely, for a metal quarry, to wit:—

Lot.	Name of Land.	Description.	Name of Claimant.	Extent.		
				A.	R.	P.
Preliminary plan 15,300. Village—Tunnane.						
x 37	Kongahawatta ..	Coconut garden	Mr. J. E. Ameresekera ..	1	1	6.75

I hereby give public notice, as required by section 7, that the Government proposes to take possession of the land. All persons interested in the aforesaid land are hereby required to appear personally or by agent before me at this office on November 7, 1921, at 12 noon, and to state the nature of their respective interests in the land, and the amount and particulars of their claims to compensation for such interests.

The Kachcheri,  
Colombo, October 6, 1921.

J. G. FRASER,  
Government Agent.

HAVING been duly directed by the Governor, with the advice of the Executive Council, acting under the provisions of "The Land Acquisition Ordinance of 1876," section 6, to take order for the acquisition of the following land, required for a public purpose, namely, for the construction of a girls' school at Alutepola, to wit:—

Lot.	Name of Land.	Description.	Name of Claimant.	Extent.		
				A.	R.	P.
Preliminary plan 17,635. Village Alutepola.						
1	Gonnagahalanda ..	Contains 72 coconut and 5 jak trees	Deodoris Perera Goonewardena ..	1	0	21.1

I hereby give public notice, as required by section 7, that the Government proposes to take possession of the land. All persons interested in the aforesaid land are hereby required to appear personally or by agent before me at this office on October 31, 1921, at 12 noon, and to state the nature of their respective interests in the land, and the amount and particulars of their claims to compensation for such interests.

The Kachcheri,  
Colombo, September 30, 1921.

J. G. FRASER,  
Government Agent.

HAVING been duly directed by the Governor, with the advice of the Executive Council, acting under the provisions of "The Land Acquisition Ordinance of 1876," section 6, to take order for the acquisition of the following land, required for a public purpose, namely, for a Government Anglo-Vernacular school, English and Tamil, at Halawegoda, in Kalutara totamune, to wit:—

Preliminary plan 17,648. Village—Halawegoda.				Extent.
Lot.	Name of Land.	Description.	Name of Claimant.	A. R. P.
1	Pettigewatta	Garden contains school building, &c.	A. L. Asana Marikar and others	0 0 12·5

I hereby give public notice, as required by section 7, that the Government proposes to take possession of the land. All persons interested in the aforesaid land are hereby required to appear personally or by agent before me at the Beruwala Government Bungalow on November 3, 1921, at 10 A.M., and to state the nature of their respective interests in the land, and the amount and particulars of their claims to compensation for such interests.

The Kachcheri,  
Kalutara, September 26, 1921.

B. G. DE GLANVILLE,  
Assistant Government Agent.

HAVING been duly directed by the Governor, with the advice of the Executive Council, acting under the provisions of "The Land Acquisition Ordinance of 1876," section 6, to take order for the acquisition of the following lands, required for a public purpose, namely, for a road and a site for a proposed public latrine at Horana, to wit:—

Preliminary plan 17,615. Village—Horana.				Extent.
Lot.	Name of Land.	Description.	Name of Claimant.	A. R. P.
1	Ralahamingewatta	Garden contains coconut and jak	I. Babanona Tissera	0 0 27·25
2	Do.	Garden contains coconut, &c.	I. Lucyhami Tissera	0 0 25·67
3	Do.	Garden contains 2 coconut trees	K. Jinadasa	0 0 7·12
4	Do.	Garden contains coconut and 1 jak tree	K. D. Wimalasekera and K. D. Leoris	0 0 13·04
5	Do.	Garden contains 5 coconut trees	do.	0 0 10·27
6	Do.	Part of cart road	do.	0 0 5·92
7	Do.	Garden contains 3 coconut trees	do.	0 0 7·09
Total				0 2 16·36

I hereby given public notice, as required by section 7, that the Government proposes to take possession of the lands. All persons interested in the aforesaid lands are hereby required to appear personally or by agent before me at the Horana Resthouse on November 1, 1921, at 10 A.M., and to state the nature of their respective interests in the lands, and the amount and particulars of their claims to compensation for such interests.

The Kacheheri,  
Kalutara, September 26, 1921.

B. G. DE GLANVILLE,  
Assistant Government Agent.

HAVING been duly directed by the Governor, with the advice of the Executive Council, acting under the provisions of "The Land Acquisition Ordinance of 1876," section 6, to take order for the acquisition of the following land, required for a public purpose, namely, for improving the corner of Experiment Station road, Peradeniya, to wit:—

Preliminary plan 7,172. Village—Iriyagama, Yat nuwara.				Extent.
Lot.	Name of Land.	Description.	Name of Claimant.	E. R. P.
1	Ganganattawatta	Garden	S. W. Carolis Appu	0 0 0·07

I hereby give public notice, as required by section 7, that the Government proposes to take possession of the land. All persons interested in the aforesaid land are hereby required to appear personally or by agent before me at Kandy Kachcheri on November 14, 1921, at 2 P.M., and to state the nature of their respective interests in the land, and the amount and particulars of their claims to compensation for such interests.

The Kachcheri,  
Kandy, September 30, 1921.

C. S. VAUGHAN,  
Government Agent.