



Ceylon Government Gazette

Published by Authority.

No. 7,217 — FRIDAY, OCTOBER 14, 1921.

Part III.—Lands.

Separate paging is given to each Part in order that it may be filed separately.

	PAGE		PAGE		PAGE
Land Settlement Notices :—		Land Sales by the Government Agents :—		Land Sales by the Settlement Officer :—	
Final Orders ..	1343	North-Western Province ..	—	Northern Province ..	—
Preliminary Notices ..	1354	North-Central Province ..	1369	Eastern Province ..	—
Land Sales by the Government Agents :—		Province of Uva ..	—	North-Western Province ..	—
Western Province ..	1365	Province of Sabaragamuwa ..	—	North-Central Province ..	1372
Central Province ..	1366	Land Sales by the Settlement Officer :—		Province of Uva ..	—
Southern Province ..	—	Western Province ..	—	Province of Sabaragamuwa ..	—
Northern Province ..	1368	Central Province ..	—	Land Acquisition Notices ..	1377
Eastern Province ..	—	Southern Province ..	1371	Land Resumption Notices ..	—

FINAL ORDERS.

Kurunegala S. O. No. 3,138.

Order under Section 4, Sub-section (1), of "The Waste Lands Ordinances of 1897, 1899, 1900, and 1903."

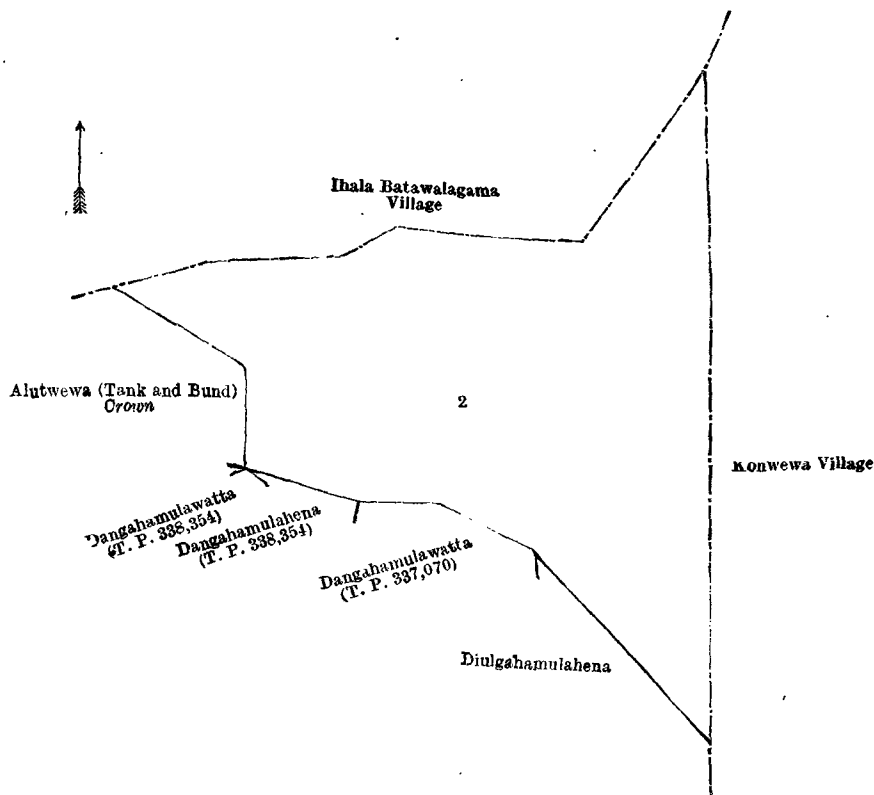
In the matter of the land commonly called or known as Gonnagaslanda, situate in the village of Pulunduwagama, in the Giratalane korale of the Dewamedhi hatpattu of the Kurunegala District, in the North-Western Province, and of "The Waste Lands Ordinances of 1897, 1899, 1900, and 1903."

WHEREAS in pursuance of section 1 of the said Ordinances it was duly declared and notified on the 30th day of January, 1920, that if no claim to the land commonly called or known as Gonnagaslanda, situate in the village of Pulunduwagama, in the Giratalane korale of the Dewamedhi hatpattu of the Kurunegala District, in the North-Western Province, containing in extent 7 acres 1 rood and 4 perches, and shown as lot 2 in block survey preliminary plan 1,741 and in the annexed diagram, was made to Norman Albert Hampton, Special Officer appointed under section 28 of the said Ordinances, within the period of three months from the date specified in the said notice, such land would be declared the property of the Crown and dealt with on account of the Crown (*vide* Notice No. 7,471):

And whereas Ponnahennedige Vincent Sylvester Apalonius Dias of Panadure made claim thereto, and Mungo Tennent Archibald and Norman Albert Hampton, Special Officers appointed under section 28 of the said Ordinances, made due inquiry into such claim; and whereas the said claimant and I, Norman Albert Hampton, came to an agreement in writing dated the 25th day of February, 1921, concerning the said land, under section 4, sub-section (1), of the said Ordinances, whereby it was agreed that the said claimant should be declared the purchaser of the said land upon payment on or before the 30th day of June, 1921, to the Settlement Officer of a sum of Rupees One hundred and Fifty only (Rs. 150), as the purchase amount of the said land; and whereas the said amount has been duly paid by the said claimant, he is hereby, in pursuance of the agreement afore-mentioned, declared to be the purchaser of the said land, as more fully described herein below.

Description of the Land referred to.

The land commonly called or known as Gonnagaslanda, situate in the village of Pulunduwagama, in the Giratalane korale of the Dewamedhi hatpattu of the Kurunegala District, in the North-Western Province, containing in extent 7 acres 1 rood and 4 perches, and shown as lot 2 in block survey preliminary plan 1,741, and in the annexed diagram, and bounded as follows: on the north by the village limit of Ihala Batawalagama; on the east by the village limit of Konwewa; on the south by Diulgahamulahena claimed by Karandawayalage Hangordiya and others, Dangahamulawatta sold by the Crown (T.P. 337,070), Dangahamulahena sold by the Crown (T.P. 338,354), Dangahamulawatta sold by the Crown (T.P. 338,354); on the west by Alutwewa (tank and bund) to be declared the property of the Crown under the Waste Lands Ordinances.



Surveyor-General's Office,
Colombo, July 29, 1921.

Scale of 4 Chains to an Inch.

G. K. THORNHILL,
for Surveyor-General.

September 3, 1921.

N. A. HAMPTON,
Special Officer.

Kurunegala S. O. No. 3,139.

Order under Section 4, Sub-section (1), of "The Waste Lands Ordinances of 1897, 1899, 1900, and 1903," declaring Land to be Crown Property.

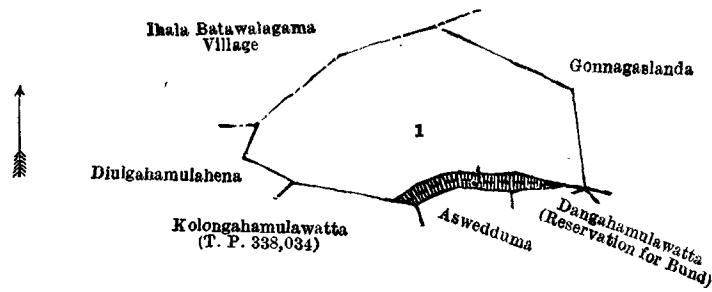
In the matter of the land commonly called or known as Alutwewa (tank and bund), situate in the village of Pulunduwagama, in the Giratalane korale of the Dewameddi hatpattu of the Kurunegala District, in the North-Western Province, and of "The Waste Lands Ordinances of 1897, 1899, 1900, and 1903."

WHEREAS in pursuance of section 1 of the said Ordinances it was duly notified on the 30th day of January, 1920, that if no claim to the land commonly called or known as Alutwewa (tank and bund), situate in the village of Pulunduwagama, in the Giratalane korale of the Dewameddi hatpattu of the Kurunegala District, in the North-Western Province, containing in extent 1 acre 3 roods and 9 perches, and shown as lot 1 in block survey preliminary plan 1,741 and in the annexed diagram, was made to Norman Albert Hampton, Special Officer appointed under section 28 of the said Ordinances, within the period of three months from the date specified in such notice, such land would be declared the property of the Crown and dealt with on account of the Crown (*vide* Notice No. 7,471):

And whereas Ponnahennedige Vincent Sylvester Apalonius Dias made claim thereto, and whereas the said claimant entered into an agreement in writing dated the 25th day of February, 1921, whereby in consideration of being declared the purchaser of lot 2 of the notice and of the block survey preliminary plan 1,741 upon payment to the Settlement Officer, on or before the 30th day of June, 1921, of a sum of Rupees One hundred and Fifty only (Rs. 150) he withdrew claim to the above-mentioned lot 1 of this order; I, Norman Albert Hampton, the aforesaid Special Officer, under and by virtue of the powers vested in me in that behalf by section 4 of the said Ordinances, do hereby on this 3rd day of September, 1921, order and declare under section 4, sub-section (1), of the said Ordinances, that the said land, as more fully described herein below, is the property of the Crown.

Description of the Land referred to.

The land commonly called or known as Alutwewa (tank and bund), situated in the village of Pulunduwagama, in the Giratalane korale of the Dewameddi hatpattu of the Kurunegala District, in the North-Western Province, containing in extent 1 acre 3 roods and 9 perches, and shown as lot 1 in block survey preliminary plan 1,741 and in the annexed diagram, and bounded as follows: on the north by the village limit of Ihala Batawalagama, Gonnagaslanda sold to Ponnahennedige Vincent Sylvester Apalonius Dias under the Waste Lands Ordinances; on the east by Gonnagaslanda sold to Ponnahennedige Vincent Sylvester Apalonius Dias under the Waste Lands Ordinances; on the south by Dangahamulawatta (reservation for bund) claimed by Battayakdesalage Ratarana, Aswedduma claimed by Battayakdesalage Ratarana and others, Kolongahamulawatta sold by the Crown (T. P. 338,034), Diulgahamulahena claimed by Karandawayalage Kira and others; on the west by Diulgahamulahena claimed by Karandawayalage Kira and others, the village limit of Ihala Batawalagama.



Surveyor-General's Office,
Colombo, July 29, 1921.

Scale of 4 Chains to an Inch.

G. K. THORNHILL,
for Surveyor-General.

N. A. HAMPTON,
Special Officer.

September 3, 1921.

Anuradhapura S. O. No. 1,090.

Order under Section 2 of "The Waste Lands Ordinances of 1897, 1899, 1900, and 1903," declaring Lands to be Crown Property.

In the matter of the lands commonly called or known as Kongahawalahenyaya, Nabadagamkele, &c., situate in the village of Nabadawewa, in the Elimeda tulana of the Kanadara korae of the Nuwaragam palata, in the North-Central Province, and of "The Waste Lands Ordinances of 1897, 1899, 1900, and 1903."

THE notice required by section 1 of "The Waste Lands Ordinances of 1897, 1899, 1900, and 1903," having been duly published in manner prescribed by that section in respect of the above-named lands (*vide* Notice No. 7,751), and no claim having been made to the said lands or to any interest therein within the period of three months from the date specified in the said notice, I, Maxwell MacLagan Wedderburn, Special Officer appointed under section 28 of the said Ordinances, under and by virtue of the powers vested in me in that behalf by section 2 of the said Ordinances, do hereby on this 4th day of August, 1921, order and declare that the said lands, as more fully described herein below, situate in the village of Nabadawewa, in the Elimeda tulana of the Kanadara korale of the Nuwaragam palata, in the North-Central Province, and shown as lots 1, 2, 3, 4, 5, 5A, 5B, 5C, 6, 7, 9, 10, 11, 11A, 11B, 12, 14, 15, 15A, 16, 18, 19, 20, 21, 21A, 21B, 23, 26, 27, 27A, 27B, 31, 32, 32A, 32B, 33, 34, 35, 35A, 36, 36A, 36B, 36C, 36D, 36E, 36F, 42, 42A, 42B, 43, 44, 45, 46, 47, 48, 49, 50, 51, and 52 in block survey preliminary plan No. 803 and in the annexed diagram, and containing in extent 428 acres 2 roods and 38 perches, are the property of the Crown.

Description of the Lands referred to.

The following lots situated in the village of Nabadawewa, in the Elimeda tulana of the Kanadara korale of the Nuwaragam palata, in the North-Central Province, as described in the annexed diagram:—

Block survey preliminary plan 803.

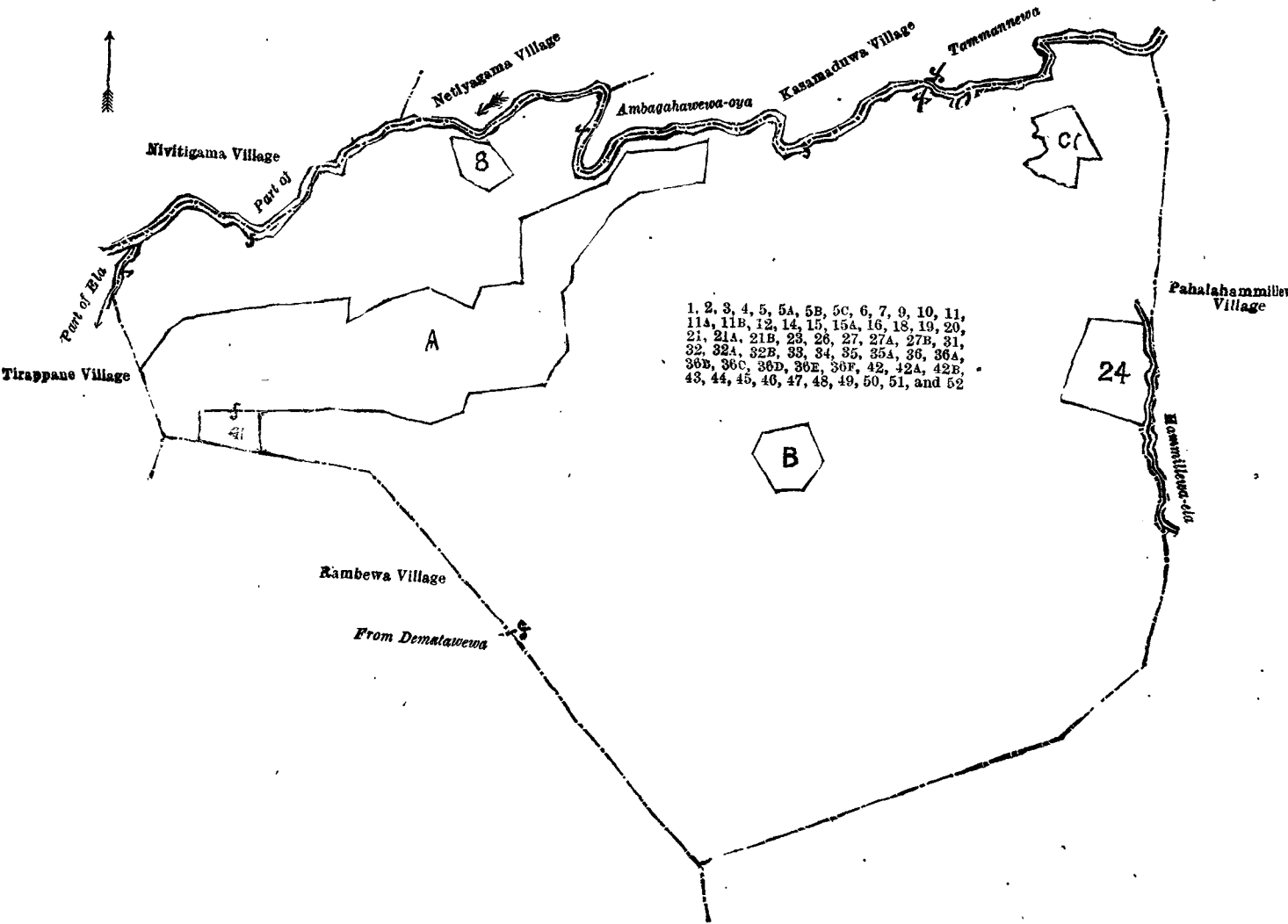
Lot.	Name of Land.	Extent, A. R. P.	Lot.	Name of Land.	Extent, A. R. P.
1 ..	Heen-ela (part) (stream)	.. 0 0 16	31 ..	Horow-ela (stream)	.. 0 0 29
2 ..	do. (do.)	.. 0 0 33	32 ..	Nabadagamwewuismatekele, Tarana-	
3 ..	do. (do.)	.. 1 1 15		gollewakele	.. 5 0 35
4 ..	Ambagahawewa-oya (part) (stream)	.. 1 0 0	32A ..	Taranagollewakele	.. 3 1 9
5 ..	Kongahawalahenyaya, Nabadagamkele	5 0 38	32B ..	Do.	.. 0 3 26
5A ..	Nabadagamkele	.. 5 2 35	33 ..	Nabadawewa (tank and bund)	.. 69 1 5
5B ..	do.	.. 2 0 2	34 ..	Nabadagamwewataerapubima (reserva-	
5C ..	do.	.. 0 1 2		tion for tank bund)..	.. 4 2 20
6 ..	Adipara (footpath)	.. 0 0 8	35 ..	Adipara (footpath)	.. 0 0 4
7 ..	Kongahayaya, Nabadagamkele (reserva-		35A ..	Footpath	.. 0 0 1
	tion for footpath)	.. 0 0 34	36 ..	Diulgahahena, Nabadagamkele, Itch-	
9 ..	Kongahayaya (reservation for oya)	.. 0 1 16		chama	.. 6 2 38
10 ..	Ambagahawewa-oya (part) (stream)	.. 0 2 7	36A ..	Nabadagamkele	.. 6 3 19
11 ..	Oyalangalanda, Nabadagamkele	.. 6 0 12	36B ..	Do.	.. 2 2 15
11A ..	Nabadagamkele	.. 0 0 2	36C ..	Do.	.. 2 2 16
11B ..	Do.	.. 1 0 7	36D ..	Do.	.. 6 2 20
12 ..	Nabadagamkele (reservation for oya)	.. 1 2 22	36E ..	Do.	.. 2 1 2
14 ..	Ambagahawewa-oya (part) (stream)	.. 2 2 31	36F ..	Do.	.. 0 0 27
15 ..	Palugahamukalana, Nabadagamkele	.. 5 1 2	42 ..	Siyambalagahalanda	.. 22 0 12
15A ..	Nabadagamkele	.. 2 0 0	42A ..	Nabadagamkele	.. 2 0 4
16 ..	Adipara (footpath)	.. 0 0 10	42B ..	Do.	.. 1 2 5
18 ..	Karuwalagaswewalandukele (reserva-		43 ..	Adipara (footpath)	.. 0 0 13
	tion for oya)	.. 1 1 28	44 ..	Kiriturungalemukalana, Taranagollewa-	
19 ..	Oyagawamukalana <i>alias</i> Heen-elamuka-			kele, Nabadagamwewaismatta	.. 33 1 3
	lana	.. 4 2 18	45 ..	Taranagolla-ela (stream)	.. 0 1 14
20 ..	Heen-ela (stream)	.. 0 1 23	46 ..	Taranagollewewa (tank and bund)	.. 11 3 21
21 ..	Dambagahakele <i>alias</i> Karuwalagas-		47 ..	Wewataerapubima (reservation for tank	
	wewalandukele	.. 3 0 10		bund)	.. 1 1 30
21A ..	Nabadagamkele	.. 1 0 28	48 ..	Harakwetunagalamukalana, Karuwala-	
21B ..	Do.	.. 3 3 14		gaswewamukalana, Taranagolle-	
23 ..	Hammillewa-ela (stream)	.. 0 2 26		weweismatta	.. 62 2 35
26 ..	Wan-ela (stream)	.. 0 0 17	49 ..	Karuwalagaswewa-ela (stream)	.. 0 1 13
27 ..	Taranagollewa, Katupatkele, Karu-		50 ..	Karuwalagaswewa (tank and bund)	.. 3 0 31
	walagaswewakele, Karuwalagas-		51 ..	Karuwalagaswewataerapubima (reserva-	
	wewalandukele, Ingigalahena, Oya-			tion for bund)	.. 0 3 6
	gawalandukele	.. 102 2 6	52 ..	Karuwalagaswewamukalana	.. 22 0 5
27A ..	Nabadagamkele	.. 0 2 20			
27B ..	Taranagollewekatupatkele	.. 1 1 18			
					428 2 38

and bounded as follows: on the north by the village limits of Nivitigama, Netiyagama, and Kasamaduwa (part of Ambagahawewa-oya); on the east by the village limit of Pahala Hammillewa; on the south by the village limit of Pahala Hammillewa, the village limit of Rambewa; on the west by the village limit of Tirappane.

NOTE.—The following lots lying within the above-mentioned boundaries are excluded from this order, and their aggregate acreage of 64 acres 1 rood and 13 perches is not included in the acreage of 428 acres 2 roods and 38 perches given below.

Block survey preliminary plan 803.

Lot.	Name of Land.	Extent, A. R. P.	Lot.	Name of Land.	Extent, A. R. P.
8	T. P. 314,878	1 2 34	24	T. P. 253,846	6 2 33
A 13	T. Ps. 319,865, 302,600, 302,601, 302,602, and 314,197	16 1 30	B 28	Taranagollewa-accare (T. P. 344,635)	0 1 16
A 37	Nabadagampuranawela	12 1 4	B 29	T. P. 233,597	2 1 10
A 38	T. Ps. 327, 492 and 286, 439	17 1 36	B 30	Taranagollewa-accare (T. P. 344,636)	0 1 17
A 39	Kumbukaccarewedibima (T. P. 344,532)	0 1 15	C 17	Dambagahakele alias Karuwalagas-wewalandukele	2 0 20
A 40	Kumbukwala-accarewedibima (T. P. 344,533)	1 0 10	C 22	Do.	1 0 10
A 41	Julghalanda (T. P. 344,528)	2 0 18			64 1 13



Surveyor-General's Office,
Colombo, July 20, 1921.

Scale of 16 Chains to an Inch.

G. K. THORNHILL,
for Surveyor-General.

August 4, 1921.

M. M. WEDDERBURN,
Special Officer.

Kegalla S. O. No. 359.

Order under Section 4, Sub-section (1), of "The Waste Lands Ordinances of 1897, 1899, 1900, and 1903,"

In the matter of the lands commonly called or known as Uдахawattehena, Attikkagahamulahena, &c., situate in the village of Hewadiwela, in the Walgam pattuwa of the Kinigoda korale of the Kegalla District, in the Province of Sabaragamuwa, and of "The Waste Lands Ordinances of 1897, 1899, 1900, and 1903."

WHEREAS in pursuance of section 1 of the said Ordinances it was duly declared and notified on the 29th day of June, 1917, that if no claim to the lands commonly called or known as Uдахawattehena, Attikkagahamulahena, &c., situate in the village of Hewadiwela, in the Walgam pattuwa of the Kinigoda korale of the Kegalla District, in the Province of Sabaragamuwa, containing in extent 2 acres 3 roods and 35 perches, and shown as lots 99B, 99C, 99E, and 99H in block

survey preliminary plan 127 and in the annexed diagrams, was made to Thomas Graham Willett, Special Officer appointed under section 28 of the said Ordinances, within the period of three months from the date specified in the said notice, such lands would be declared the property of the Crown, and dealt with on account of the Crown (*vide* Notice No. 6,420):

And whereas (1) Horatalpedige Davith, (2) ditto Hapi, and (3) ditto Ruben made claim thereto, and Frederick Lewis, Special Officer appointed under section 28 of the said Ordinances, made due inquiry into such claim; and whereas the said 1st claimant and I came to an agreement in writing dated the 2nd day of September, 1918, concerning the said lands, under section 4, sub-section (1), of the said Ordinances, whereby it was agreed that the said 1st claimant should be declared along with the said 2nd and 3rd claimants, the purchasers, in the proportions of $\frac{2}{3}$ of lot 99B, $\frac{1}{3}$ of lot 99c, $\frac{1}{2}$ of lot 99E, and $\frac{1}{2}$ of lot 99H to the said 1st claimant, and $\frac{1}{2}$ of lot 99B, $\frac{1}{2}$ of lot 99c, $\frac{1}{2}$ of lot 99E, and $\frac{1}{2}$ of lot 99H to the said 2nd and 3rd claimants, of the said lands upon payment on or before the 2nd day of November, 1918, to the Assistant Government Agent at Kegalla, or to the Settlement Officer, of a sum of Rupees Forty-nine and Cents Twenty-one only (Rs. 49.21), as the purchase amount of the said lands; and whereas the said amount has been paid by the said claimants, they are hereby, in pursuance of the agreement afore-mentioned, declared to be the purchasers in the said proportions of the said lands, as more fully described herein below.

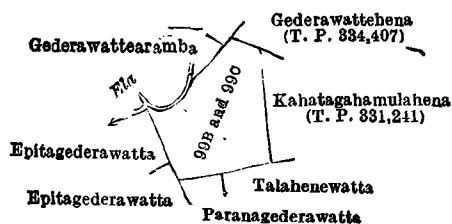
Description of the Lands referred to.

The following lots situated in the village of Hewadiwela, in the Walgam pattuwa of the Kinigoda korale of the Kegalla District, in the Province of Sabaragamuwa, as described in the annexed diagrams:—

I.—Block survey preliminary plan 127.

Lot.	Name of Land.	Extent, A. R. P.
99B	Udahawattehena	0 3 21
99c	Attikkagahamulahena	0 3 32
		1 3 13

and bounded as follows: on the north by the ela, Gederawattearamba (private), Gederawattehena sold by the Crown (T. P. 334,407); on the east by Kahatagahamulahena sold by the Crown (T. P. 331,241); on the south by Talahenewatta sold by the Crown, Paranagederawatta claimed by Horatalpedige Davith and others; on the west by Epitagederawatta claimed by Horatalpedige Davith and others, Epitagederawatta claimed by Horatalpedige Sethi.



Surveyor-General's Office,
Colombo, February 10, 1921.

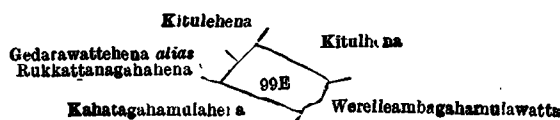
Scale of 8 Chains to an Inch.

G. K. THORNHILL,
for Surveyor-General.

II.—Block survey preliminary plan 127.

Lot.	Name of Land.	Extent, A. R. P.
99E	Galgegawahena	0 2 37

and bounded as follows: on the north by Kitulhena sold by the Crown; on the east by Werelleambagahamulawatta claimed by Huratalpedige Davith and others; on the south by Kahatagahamulahena sold by the Crown; on the west by Gederawattehena *alias* Rukkattanagahahena sold by the Crown, Kitulehena sold by the Crown.



Surveyor-General's Office,
Colombo, May 31, 1916.

Scale of 8 Chains to an Inch.

A. H. G. DAWSON,
for Surveyor-General.

III.—Block survey preliminary plan 127.

Lot.	Name of Land.	Extent, A. R. P.
99H	Niyandagalagawahena	0 1 25

and bounded as follows: on the north by Talahenawatta sold by the Crown; on the east by Moragahamulahena sold by the Crown; on the south and west by Paranagederawatta claimed by Huratalpedige Davith and others.



Surveyor-General's Office,
Colombo, May 31, 1916.

Scale of 8 Chains to an Inch.

A. H. G. DAWSON,
for Surveyor-General.

July 23, 1921.

FREDERICK LEWIS,
Special Officer.

Kegalla S. O. No. 360.

Order under Section 4, Sub-section (1), of "The Waste Lands Ordinances of 1897, 1899, 1900, and 1903," declaring Land to be Crown Property.

In the matter of the land commonly called or known as Kandewattehena, situate in the village of Hewadiwela, in the Walgam pattuwa of the Kinigoda korale of the Kegalla District, in the Province of Sabaragamuwa, and of "The Waste Lands Ordinances of 1897, 1899, 1900, and 1903."

WHEREAS in pursuance of section 1 of the said Ordinances it was duly notified on the 29th day of June, 1917, that if no claim to the land commonly called or known as Kandewattehena, situate in the village of Hewadiwela, in the Walgam pattuwa of the Kinigoda korale of the Kegalla District, in the Province of Sabaragamuwa, containing in extent 1 acre 3 roods and 29 perches, and shown as lot 339 in block survey preliminary plan 127 and in the annexed diagram, was made to Thomas Graham Willett, Special Officer appointed under section 23 of the said Ordinances, within the period of three months from the date specified in such notice, such land would be declared the property of the Crown and dealt with on account of the Crown (*vide* Notice No. 6,420):

And whereas Yodage Menika made claim thereto, and whereas the said claimant has withdrawn his claim to the said lot; I, Frederick Lewis, Special Officer appointed under section 28 of the said Ordinances, under and by virtue of the powers vested in me in that behalf by section 4 of the said Ordinances, do hereby on this 23rd day of July, 1921, order and declare under section 4, sub-section (1), of the said Ordinances, that the said land, as more fully described herein below, is the property of the Crown.

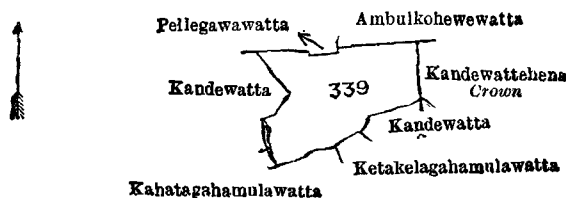
Description of the Land referred to.

The following lot situated in the village of Hewadiwela, in the Walgam pattuwa of the Kinigoda korale of the Kegalla District, in the Province of Sabaragamuwa, as described in the annexed diagram:—

Block survey preliminary plan 127.

Lot.	Name of Land.	Extent, A. R. P.
339	Kandewattehena	1 3 29

and bounded as follows: on the north by Pallegawawatta claimed by Yodapedige Menika, Ambulkoheewawatta claimed by Karanampedige Siman; on the east by Kandewattehena belonging to the Crown; on the south by Kandewatta sold by the Crown, Ketakelagahamulawatta claimed by Akuranpedige Samuel, Kahatagahamulawatta claimed by ditto; on the west by Kandewatta claimed by Akuranpedige Horatala and others.



Surveyor-General's Office,
Colombo, May 31, 1916.

Scale of 8 Chains to an Inch.

A. H. G. DAWSON,
for Surveyor-General.

July 23, 1921.

FREDERICK LEWIS,
Special Officer.

Kegalla S. O No. 361.

Order under Section 4, Sub-section (1), of "The Waste Lands Ordinances of 1897, 1899, 1900, and 1903."

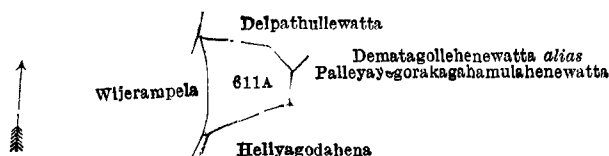
In the matter of the land commonly called or known as Wijerampolahena, situate in the village of Hewadiwela, in the Walgam pattuwa of the Kinigoda korale of the Kegalla District, in the Province of Sabaragamuwa, and of "The Waste Lands Ordinances of 1897, 1899, 1900, and 1903."

WHEREAS in pursuance of section 1 of the said Ordinances it was duly declared and notified on the 29th day of June, 1917, that if no claim to the land commonly called or known as Wijerampolahena, situate in the village of Hewadiwela, in the Walgam pattuwa of the Kinigoda korale of the Kegalla District, in the Province of Sabaragamuwa, containing in extent 1 acre and 12 perches, and shown as lot 611A in block survey preliminary plan 127 and in the annexed diagram, was made to Thomas Graham Willett, Special Officer appointed under section 28 of the said Ordinances, within the period of three months from the date specified in the said notice, such land would be declared the property of the Crown and dealt with on account of the Crown (*vide* Notice No. 6,420):

And whereas (1) Marasinghpedige Kiriduraya, (2) Perumbadage Tikka, and (3) ditto Salaman made claim thereto; and Frederick Lewis, Special Officer appointed under section 28 of the said Ordinances, made due inquiry into such claim; and whereas the said claimants and I, with the consent of His Excellency the Governor, came to two agreements in writing dated the 14th day of June, 1918, concerning the said land, under section 4, sub-section (1), of the said Ordinances, whereby it was agreed that the said claimants should be declared the purchasers of the said land upon payment to the Settlement Officer of a sum of Rupees Nineteen and Cents Twenty only (Rs. 19-20), as the purchase amount of the said land; and whereas the said amount has been duly paid by the said claimants, they are hereby, in pursuance of the agreement aforementioned, declared to be the purchasers of the said land, as more fully described herein below.

Description of the Land referred to.

The land commonly called or known as Wijerampolahena, situated in the village of Hewadiwela, in the Walgam pattuwa of the Kinigoda korale of the Kegalla District, in the Province of Sabaragamuwa, containing in extent 1 acre and 12 perches, and shown as lot 611A in block survey preliminary plan 127 and in the annexed diagram; and bounded as follows: on the north by Delpathullewatta claimed by Marasinpedige Menika and others; on the east by Delpathullewatta claimed by Marasinpedige Menika and others, Dematagollehenewatta *alias* Palleyagegorakagahamulahenewatta claimed by Marasinpedige Kira Duraya; on the south by Heliyagodahena to be sold under the Waste Lands Ordinances; on the west by Wijerampela claimed by Perumbadapedige Paul and others.



Surveyor-General's Office,
Colombo, February 10, 1921.

Scale of 8 Chains to an Inch.

G. K. THORNHILL,
for Surveyor-General.

July 23, 1921.

FREDERICK LEWIS,
Special Officer.

Kegalla S. O. No. 362.

Order under Section 4, Sub-section (1), of "The Waste Lands Ordinances of 1897, 1899, 1900, and 1903."


In the matter of the land commonly called or known as Werellahena, situate in the village of Hewadiwela, in the Walgam pattuwa of the Kinigoda korale of the Kegalla District, in the Province of Sabaragamuwa, and of "The Waste Lands Ordinances of 1897, 1899, 1900, and 1903."

WHEREAS in pursuance of section 1 of the said Ordinances it was duly declared and notified on the 29th day of June, 1917, that if no claim to the land commonly called or known as Werellahena, situate in the village of Hewadiwela, in the Walgam pattuwa of the Kinigoda korale of the Kegalla District, in the Province of Sabaragamuwa, containing in extent 1 rood and 30 perches, and shown as lot 99N in block survey preliminary plan 127 and in the annexed diagram, was made to Thomas Graham Willett, Special Officer appointed under section 28 of the said Ordinances, within the period of three months from the date specified in the said notice, such land would be declared the property of the Crown and dealt with on account of the Crown (*vide* Notice No. 6,420):

And whereas Horatalpedige Davith made claim thereto, and Frederick Lewis, Special Officer appointed under section 28 of the said Ordinances, made due inquiry into such claim; and whereas the said claimant and I came to an agreement in writing dated the 2nd day of September, 1918, concerning the said land under section 4, sub-section (1), of the said Ordinances, whereby it was agreed that the said claimant should be declared the purchaser of the said land upon payment on or before the 2nd day of November, 1918, to the Assistant Government Agent at Kegalla, or to the Settlement Officer, of a sum of Rupees Seven and Cents Forty-seven only (Rs. 7.47), as the purchase amount of the said land; and whereas the said amount has been duly paid by the said claimant, he is hereby, in pursuance of the agreement aforementioned, declared to be the purchaser of the said land, as more fully described herein below.

Description of the Land referred to.

The land commonly called or known as Werellahena, situated in the village of Hewadiwela, in the Walgam pattuwa of the Kinigoda korale of the Kegalla District, in the Province of Sabaragamuwa, containing in extent 1 rood and 30 perches, and shown as lot 99N in block survey preliminary plan 127 and in the annexed diagram; and bounded as follows: on the north by Werelleambagahamulawatta claimed by Horatalpedige Davith and another, Werelleambagahamulawatta claimed by Horatalpedige Davith and others, the village limit of Gabbala; on the east by the village limit of Gabbala, Ketakalagahamulahena sold to Horatalpedige Davith and another under the Waste Lands Ordinances; on the south by Ketakalagahamulahena sold to Horatalpedige Davith and another under the Waste Lands Ordinances, Werellewatta granted at half-improved value; on the west by Werellewatta granted at half-improved value, Werelleambagahamulawatta claimed by Horatalpedige Davith and another.



Surveyor-General's Office,
Colombo, February 10, 1921.

Scale of 8 Chains to an Inch.

G. K. THORNHILL,
for Surveyor-General.

July 23, 1921.

FREDERICK LEWIS,
Special Officer.

Kegalla S. O. No. 363.

Order under Section 4, Sub-section (1), of "The Waste Lands Ordinances of 1897, 1899, 1900, and 1903."

In the matter of the land commonly called or known as Gederagawakumburepillawa, situate in the village of Hewadiwela, in the Walgam pattuwa of the Kinigoda korale of the Kegalla District, in the Province of Sabaragamuwa, and of "The Waste Lands Ordinances of 1897, 1899, 1900, and 1903."

WHEREAS in pursuance of section 1 of the said Ordinances it was duly declared and notified on the 29th day of June, 1917, that if no claim to the land commonly called or known as Gederagawakumburepillawa, situate in the village of Hewadiwela, in the Walgam pattuwa of the Kinigoda korale of the Kegalla District, in the Province of Sabaragamuwa, containing in extent 35 perches, and shown as lot 611B in block survey preliminary plan 127 and in the annexed diagram, was made to Thomas Graham Willett, Special Officer appointed under section 28 of the said Ordinances, within the period of three months from the date specified in the said notice, such land would be declared the property of the Crown and dealt with on account of the Crown (*vide* Notice No. 6,420):

And whereas Marasinghpedige Kiriduraya made claim thereto, and Frederick Lewis, Special Officer appointed under section 28 of the said Ordinances, made due inquiry into such claim; and whereas the said claimant and I came to an agreement in writing dated the 14th day of June, 1918, concerning the said land, under section (4), sub-section (1), of the said Ordinances, whereby it was agreed that the said claimant should be declared the purchaser of the said land upon payment on the 14th day of June, 1918, to the Settlement Officer, of a sum of Rupees Four and Cents Fifty only (Rs. 4.50), as the purchase amount of the said land; and whereas the said amount has been duly paid by the said claimant, he is hereby, in pursuance of the agreement aforementioned, declared to be the purchaser of the said land, as more fully described herein below.

Description of the Land referred to.

The land commonly called or known as Gederagawakumburepillewa, situated in the village of Hewadiwela, in the Walgam pattuwa of the Kinigoda korale of the Kegalla District, in the Province of Sabaragamuwa, containing in extent 35 perches, and shown as lot 611B in block survey preliminary plan 127 and in the annexed diagram; and bounded as follows: on the north by Wijerampola claimed by Perumbadapedige Paul and others; on the east by Heliyagodahena to be sold under the Waste Lands Ordinances; on the south by Hitinagederawatta claimed by Marasinpedige Salatiel Vel-Duraya; on the west by Oruwedikumbura claimed by Marasinpedige Kiriduraya and others.



Surveyor-General's Office,
Colombo, February 10, 1921.

Scale of 8 Chains to an Inch.

G. K. THORNHILL,
for Surveyor-General.

FREDERICK LEWIS,
Special Officer.

July 23, 1921.

Kegalla S. O. No. 364.**Order under Section 4, Sub-section (1), of "The Waste Lands Ordinances of 1897, 1899, 1900, and 1903."**

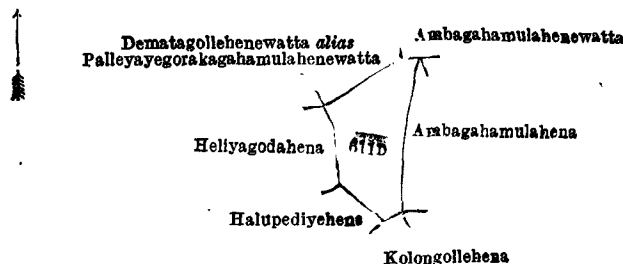
In the matter of the land commonly called or known as Dematagollehena, situate in the village of Hewadiwela, in the Walgam pattuwa of the Kinigoda korale of the Kegalla District, in the Province of Sabaragamuwa, and of "The Waste Lands Ordinances of 1897, 1899, 1900, and 1903."

WHEREAS in pursuance of section 1 of the said Ordinances it was duly declared and notified on the 29th day of June, 1917, that if no claim to the land commonly called or known as Dematagollehena, situate in the village of Hewadiwela, in the Walgam pattuwa of the Kinigoda korale of the Kegalla District, in the Province of Sabaragamuwa, containing in extent 1 acre 2 roods and 30 perches, and shown as lot 611D in block survey preliminary plan 127 and in the annexed diagram, was made to Thomas Graham Willett, Special Officer appointed under section 28 of the said Ordinances, within the period of three months from the date specified in the said notice, such land would be declared the property of the Crown, and dealt with on account of the Crown (*vide* Notice No. 6,420):

And whereas Akurange Isaac made claim thereto, and Frederick Lewis, Special Officer appointed under section 28 of the said Ordinances, made due inquiry into such claim; and whereas the said claimant and I came to an agreement in writing dated the 15th day of June, 1918, concerning the said land, under section 4, sub-section (1), of the said Ordinances, whereby it was agreed that the said claimant should be declared the purchaser of the said land, upon payment on or before the 15th day of July, 1918, to the Assistant Government Agent at Kegalla, of a sum of Rupees Twenty-nine only (Rs. 29), as the purchase amount of the said land; and whereas the said amount has been duly paid by the said claimant, he is hereby, in pursuance of the agreement afore-mentioned, declared to be the purchaser of the said land, as more fully described herein below.

Description of the Land referred to.

The land commonly called or known as Dematagollehena, situated in the village of Hewadiwela, in the Walgam pattuwa of the Kinigoda korale of the Kegalla District, in the Province of Sabaragamuwa, containing in extent 1 acre 2 roods and 30 perches, and shown as lot 611D in block survey preliminary plan 127 and in the annexed diagram; and bounded as follows: on the north by Dematagollehenewatta *alias* Palleyayegorakagahamulahenewatta claimed by Marasinpedige Kira Duraya, Ambagahamulahenewatta claimed by Marasinpedige Joseph; on the east by Ambagahamulahena sold to Marasinpedige Samuel and another under the Waste Lands Ordinances; on the south by Kolongollehena to be sold under the Waste Lands Ordinances, Halupediyehena sold to Marasinpedige David and others under the Waste Lands Ordinances; on the west by Halupediyehena sold to Marasinpedige David and others under the Waste Lands Ordinances, Heliyagodahena to be sold under the Waste Lands Ordinances.



Surveyor-General's Office,
Colombo, February 10, 1921.

Scale of 8 Chains to an Inch.

G. K. THORNHILL,
for Surveyor-General.

FREDERICK LEWIS,
Special Officer.

July 23, 1921.

Order under Section 2 of "The Waste Lands Ordinances of 1897, 1899, 1900, and 1903," declaring Land to be Crown Property.

In the matter of the land commonly called and known as Kandana kele shown as lots 1, 2, 3, and 4, situate in the village of Hedidenikanda, in Udugaha pattuwa of Siyane korale east, in the Colombo District of the Western Province, and of "The Waste Lands Ordinances of 1897, 1899, 1900, and 1903."

The notice required by section 1 of "The Waste Lands Ordinances of 1897, 1899, 1900, and 1903," having been duly published in manner prescribed by that section in respect of the above-named land (*vide* Notice No. 7,809), and no claim having been made to the said land or to any interest therein within the period of three months from the date specified in the said notice, I, Hubert Ernest Newnham, Assistant Government Agent, Colombo and Negombo Districts, under and by virtue of the powers vested in me in that behalf by section 2 of the said Ordinances, do hereby on this 13th day of

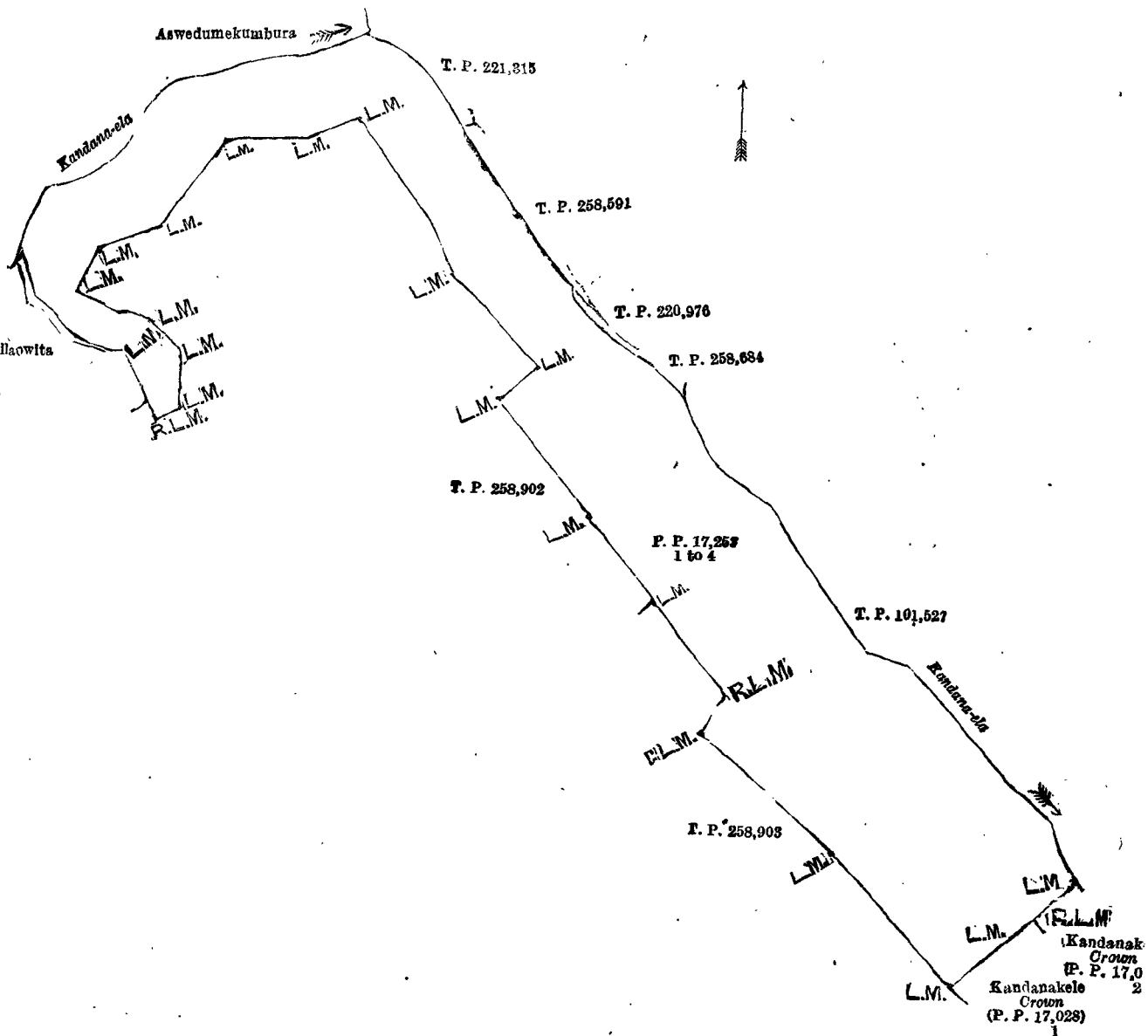
July, 1921, order and declare that the said land, as more fully described herein below, situate in the village of Hedidenikanda, in the Udugaha pattuwa of Siyane korale east, in the Colombo District of the Western Province, and shown as lots 1, 2, 3, and 4 in preliminary plan 17,253 and in the annexed diagram therefrom, and containing in extent 10 acres 2 roods and 5 perches, is the property of the Crown.

Description of the Land referred to.

The following lots situated in the village of Hedidenikanda, in Udugaha pattuwa of Siyane korale east, in the Colombo District of the Western Province, as described in the annexed diagram:—

Preliminary plan 17,253.				Extent, A. R. P.		
Lot.	Name of Land.					
1 ..	Kandanakele	5	2 34
2 ..	Do.	4	2 5
3 ..	Do.	0	1 0
4 ..	Do.	0	0 6
					<u>10</u>	<u>2 5</u>

and bounded as follows: on the north by Aswedumekumbura claimed by N. Andiris Appu and others; on the north-east by lands depicted in title plans 221,315, 258,591, 220,976, 258,684, and 101,527; on the south-east by Kandanakele claimed by the Crown (P. P. 17,028/2 and 1); on the south-west by lands depicted in title plans 258,903 and 258,992; and on the west by land depicted in title plan 258,902 and Dodangahavilaowita claimed by Podi Appuhami.



Surveyor-General's Office,
Colombo, November 5, 1920.

Scale of 4 Chains to an Inch.

C. H. VINCE,
for Surveyor-General.

July 13, 1921.

H. E. NEWNHAM,
Assistant Government Agent.

**Order under Section 4, Sub-section (1), of "The Waste Lands Ordinances of 1897, 1899, 1900, and 1903,"
declaring Land to be Crown Property.**

In the matter of the land commonly called or known as Keenagahagodella *alias* Amandrahena (reservation for paddy field), situate in the village of Kitulgoda, in Maha pattuwa north of Pasdun korale east of the Kalutara District, in the Western Province, and of "The Waste Lands Ordinances of 1897, 1899, 1900, and 1903."

WHEREAS in pursuance of section 1 of the said Ordinances it was duly notified on the 22nd day of August, 1919, that if no claim to the land commonly called or known as Keenagahagodella *alias* Amandrahena (reservation for paddy field), situate in the village of Kitulgoda, in Maha pattuwa north of Pasdun korale east in the Kalutara District, in the Western Province, containing in extent 2 roods and 20 perches, and shown as lot 4 in preliminary plan 16,245, as described in the annexed diagram, was made to the Assistant Government Agent Kalutara, within the period of three months from the date specified in such notice, such land would be declared the property of the Crown and dealt with on account of the Crown (*vide* Notice No. 7,345):

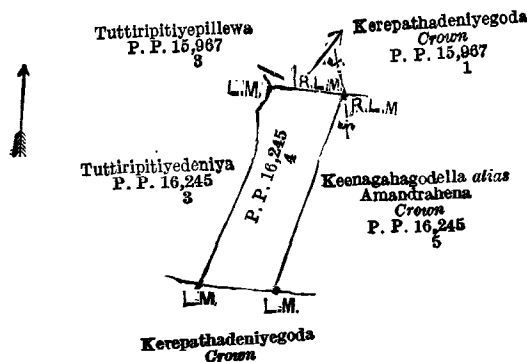
And whereas Batukandage Don Charlis Appuhamy of Kurupita made claim thereto, and whereas the said claimant has withdrawn his claim to the said land; I, Thomas Arthur Hodson, Assistant Government Agent, Kalutara, under and by virtue of the powers vested in me in that behalf by section 4 of the said Ordinances, do hereby on this 13th day of August, 1921, order and declare under section 4, sub-section (1), of the said Ordinances, that the said land, as more fully described herein below, is the property of the Crown.

Description of the Land referred to.

The following lot situated in the village of Kitulgoda, in Maha pattuwa north of Pasdun korale east of the Kalutara District, in the Western Province, as described in the annexed diagram:—

Lot.	Name of Land.	Preliminary plan 16,245.	Extent, A. R. P.
4	Keenagahagodella <i>alias</i> Amandrahena (reservation for paddy field)		0 2 20

and bounded as follows: on the north by Tuttripitiyepillewa, land unclaimed by the Crown (lot 3 in preliminary plan 15,967), Kerepathadeniyegoda claimed by the Crown (lot 1 in preliminary plan 15,967); on the east by Keenagahagodella *alias* Amandrahena claimed by the Crown (lot 5 in preliminary plan 16,245); on the south by Kerepathadeniyegoda claimed by the Crown; on the west by Tuttripitiyadeniya, land unclaimed by the Crown (lot 3 in preliminary plan 16,245).



Surveyor-General's Office,
Colombo, May 1, 1919.

Scale of 4 Chains to an Inch.

C. H. VINCE,
for Surveyor-General.

August 13, 1921.

T. A. HODSON,
Assistant Government Agent.

**Order under Section 2 of "The Waste Lands Ordinances of 1897, 1899, 1900, and 1903,"
declaring Lands to be Crown Property.**

In the matter of the lands commonly called or known as Udawattekele, situate in the village of Uda Mahaiyawa, within the Municipality of Kandy, in the Kandy District of the Central Province, and of "The Waste Lands Ordinances of 1897, 1899, 1900, and 1903."

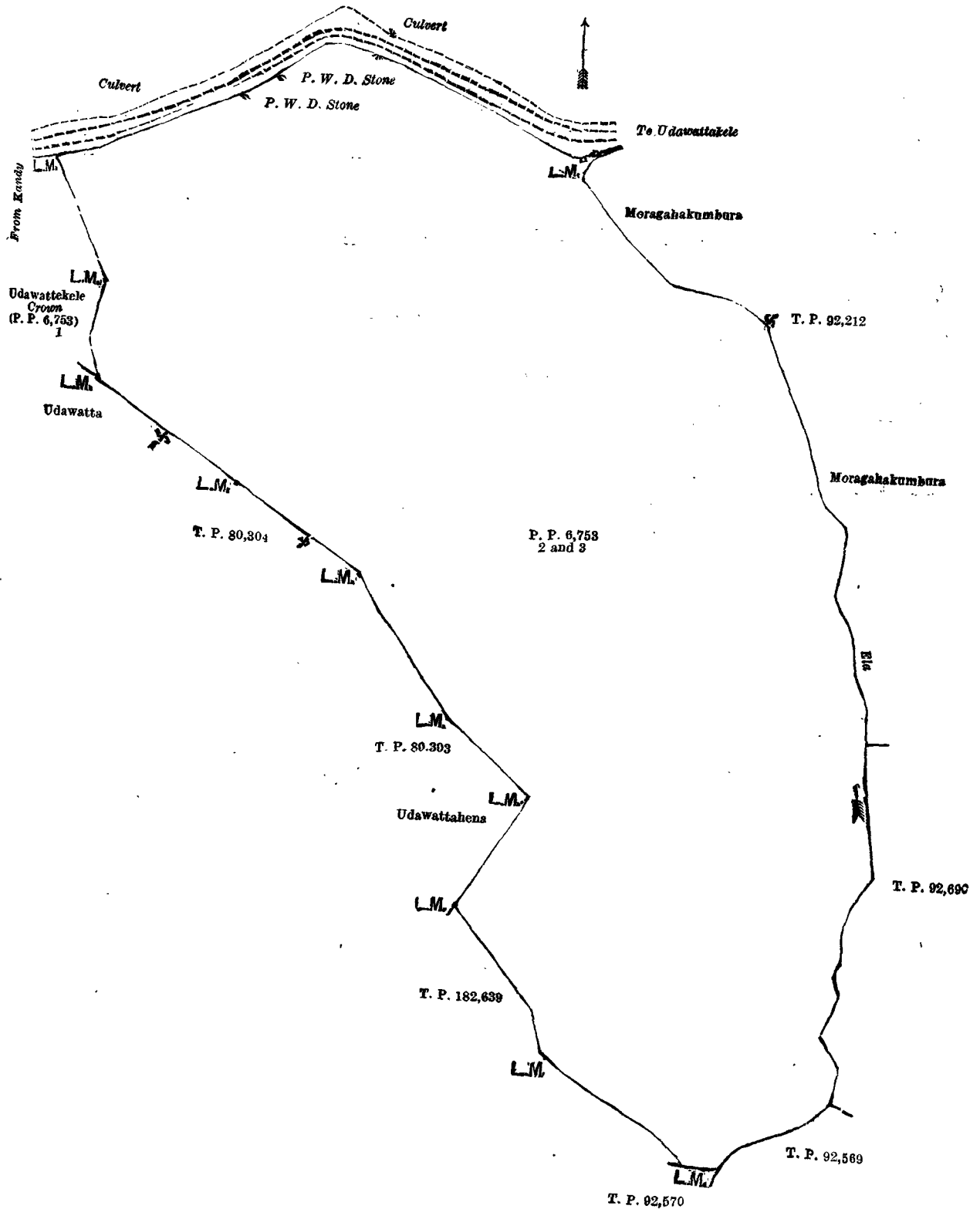
THE notice required by section 1 of "The Waste Lands Ordinances of 1897, 1899, 1900, and 1903," having been duly published in manner prescribed by that section in respect of the above-named lands (*vide* Notice No. 7,842), and no claim having been made to the said lands or to any interest therein within the period of three months from the date specified in the said notice, I, Thomas Graham Willett, Assistant Government Agent of the Kandy District of the Central Province, under and by virtue of the powers vested in me in that behalf by section 2 of the said Ordinances, do hereby on this 29th day of July, 1921, order and declare that the said lands, as more fully described herein below, situate in the village of Uda Mahaiyawa, within the Municipality of Kandy, in the Kandy District of the Central Province, and shown as lots 2 and 3 in preliminary plan 6,753 and in the annexed diagram, and containing in extent 8 acres 3 roods and 19.43 perches, are the property of the Crown.

Description of the Lands referred to.

The following lots situated in the village of Uda Mahaiyawa, within the Municipality of Kandy, in the Kandy District of the Central Province, as described in the annexed diagram:—

Lot.	Name of Land.	Preliminary plan 6,753.	Extent, A. R. P.
2	Udawattekele	0 0 34
3	Do.	8 2 25.43
			8 3 19.43

and bounded as follows : on the north by the roads from Kandy to Udawattekele ; on the east by Moragahakumbura claimed by Silva, land described in title plan 92,212, Moragahakumbura claimed by Kapuwa and land described in title plan 92,690 ; on the south by lands described in title plans 92,569 and 92,570 ; on the west by land described in title plan 182,639, Udawattahena (T. P. 80,303) and Udawatta (T. P. 80,304) claimed by M. Mahamadu Selaiman, and by Udawattekele claimed by the Crown (P. P. 6,753/1).



Surveyor-General's Office,
Colombo, February 19, 1919.

Scale of 2 Chains to an Inch.

C. H. VINCE,
for Surveyor-General.

July 29, 1921.

T. G. WILLETT,
Assistant Government Agent.

PRELIMINARY NOTICES.

Hambantota Notice No. 7,970.

Notice under "The Waste Lands Ordinances of 1897, 1899, 1900, and 1903."

TAKE notice that unless within three months from October 14, 1921, the persons, if any, who claim any interest in the lands hereinafter mentioned or in any one or more of such lands or to some interest therein make claim in person or in writing to the said lands or any of them or to some interest therein to M. M. Wedderburn, Esq., Special Officer appointed under section 28 of "The Waste Lands Ordinances of 1897, 1899, 1900, and 1903," at his office at Colombo :

Such Special Officer, in pursuance of the powers vested in him by the said Ordinances, will declare by writing under his hand that the said lands, or such of them as to which no claim has been made, are the property of the Crown.

M. M. WEDDERBURN,
Special Officer.

NOTE.—A claim to a right of way over the said lands or any of them is a claim to an interest in the land or lands.

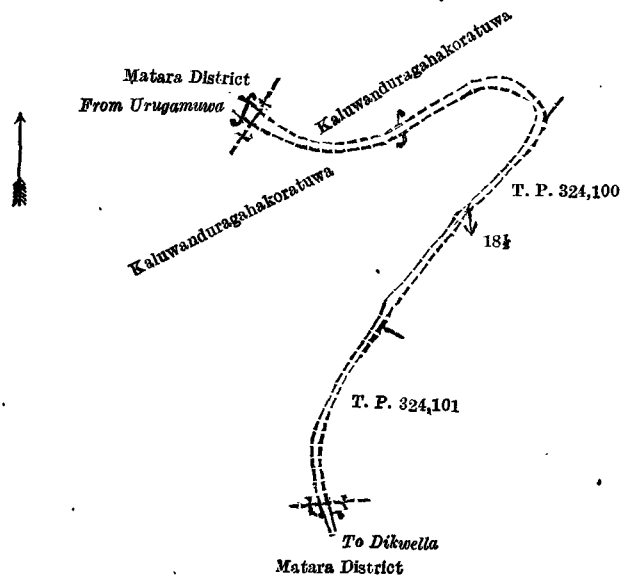
Description of the Lands referred to.

The following lots situated in the village of Galagama, in the West Giruwa pattu of the Hambantota District, in the Southern Province, as described in the annexed diagrams :—

I.—Block survey preliminary plan 301.

Lot.	Name of Land.	Extent, A. R. P.
18½ ..	Minor road	0 1 12

and bounded as follows : on the north by Kaluwanduragahakoratuwa claimed by Gonadeniye Hamu and others ; on the east by T. Ps. 324,100 and 324,101 ; on the south by the boundary of the Matara District, Kaluwanduragahakoratuwa claimed by Gonadeniye Hamu and others ; on the west by the boundary of the Matara District.



Surveyor-General's Office,
Colombo, July 27, 1921.

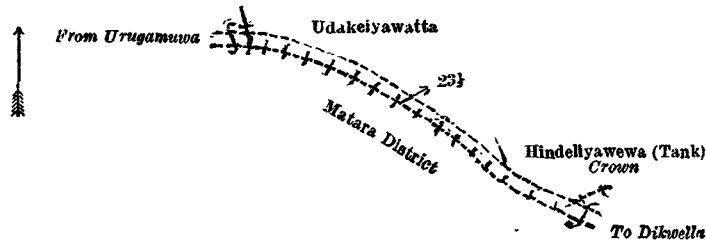
Scale of 4 Chains to an Inch.

G. K. THORNHILL,
for Surveyor-General.

II.—Block survey preliminary plan 301.

Lot.	Name of Land.	Extent, A. R. P.
23½ ..	Minor road	0 0 33

and bounded as follows : on the north by Udakeyawatta claimed by Don Solomon Dissanayaka, Constable Arachchi, and others ; on the east by Udakeyawatta claimed by Don Solomon Dissanayaka, Constable Arachchi, and others, Hindeliya-wewa (tank) belonging to the Crown ; on the south and west by the boundary of the Matara District.



Surveyor-General's Office,
Colombo, July 27, 1921.

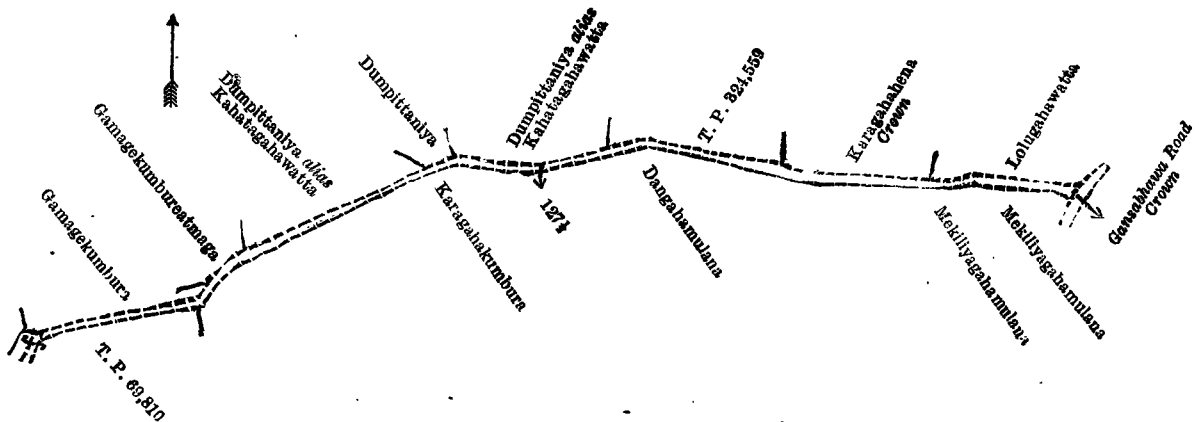
Scale of 4 Chains to an Inch.

G. K. THORNHILL,
for Surveyor-General.

III.—Block survey preliminary plan 301.

Lot.	Name of Land.	Extent, A. R. P.
127 1/2	Road	0 1 19

and bounded as follows: on the north by Gamagekumbureatmaga claimed by Abeydeera Liyanage Don Lewis and others, Dumpittaniya *alias* Kahatagahawatta claimed by Don Bastian Muttukumarana, Dumpittaniya claimed by ditto, Dumpittaniya *alias* Kahatagahawatta claimed by ditto, T. P. 324,559, Karagahahena belonging to the Crown, Lolugahawatta claimed by Abeydeera Liyanage Don Deonis and others; on the east by Gansabhawa road belonging to the Crown; on the south by Mekiliyagahamulana claimed by Wijeyasingha Don David, Mekiliyagahamulana claimed by Denagama Vitaranage Sinno Kattadi and others, Dangahamulana claimed by Don Samuel Wickremasingha Warnabarana, Karagahakumbura claimed by Don Juwanis Ekanayaka and others, T. P. 69,810; on the west by Gamagekumbura claimed by Kankanangame Don Simon, Gamagekumbureatmaga claimed by Abeydeera Liyanage Don Luwis and others.



Surveyor-General's Office,
Colombo, July 27, 1921.

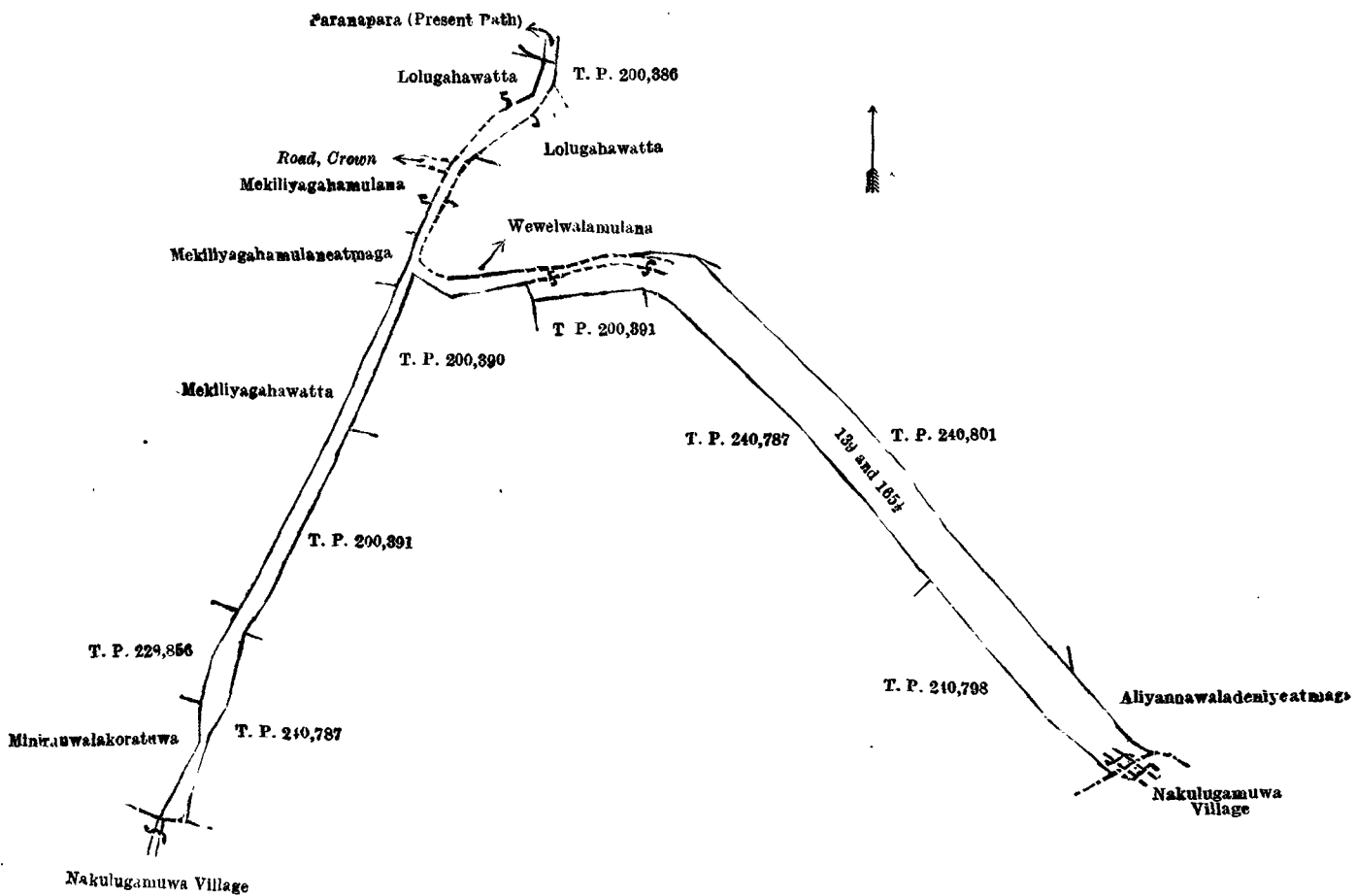
Scale of 4 Chains to an Inch.

G. K. THORNHILL,
for Surveyor-General.

IV.—Block survey preliminary plan 301.

Lot.	Name of Land.	Extent, A. R. P.
139	Nugehena (reservation for road) (Crown reservation)	1 1 22
165 1/2	Gansabhawa road	1 0 22
		2 2 4

and bounded as follows: on the north by Parana para (present path) leased from the Crown, T. P. 200,386, Lolugahawatta claimed by Abeydeera Liyanage Don Deonis and others, Wewalwalamulana claimed by Kankanangame Don Janis and others; on the east by Wewalwalamulana claimed by Kankanangame Don Janis and others, T. P. 240,801, Aliyannawaladeniyeatmaga claimed by Don Simon de Silva Andrahannedi; on the south by the village limit of Nakulugamuwa, T. Ps. 240,798, 240,787, 200,391, 200,390, 200,391, 240,787, the village limit of Nakulugamuwa; on the west by Minirawalakoratuwa claimed by Don Simon de Silva Andrahannedi, T. P. 229,856, Mekiliyagahawatta (private), Mekiliyagahamulane-atmaga claimed by Don Juwanis Velappuli Wijesingha and another, Mekiliyagahamulana claimed by Wijesingha Don David, a road belonging to the Crown, Lolugahawatta claimed by Abeydeera Liyanage Don Deonis and others.



Surveyor-General's Office,
Colombo, July 27, 1921.


Scale of 4 Chains to an Inch.

G. K. THORNHILL,
for Surveyor-General.

V.—Block survey preliminary plan 301.

Lot.	Name of Land.	Extent, A. R. P.
146E2 ..	Nikadaulagahawatta (Crown reservation for road) ..	0 0 15

and bounded as follows : on the north by Udaratageruppa (path) (private) ; on the east by the village limit of Dedduwawala (the road from Beliatta) ; on the south by the village limit of Nakulugamuwa ; on the west by Nikadaulagahawatta claimed by Dias Charles Wijesinghe and others.



Surveyor-General's Office,
Colombo, July 27, 1921.

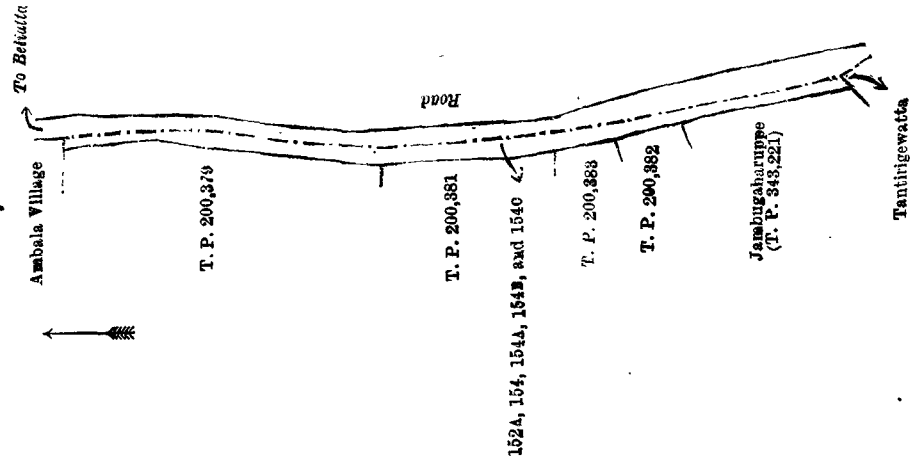
Scale of 4 Chains to an Inch.

G. K. THORNHILL,
for Surveyor-General.

VI.—Block survey preliminary plan 301.

Lot.	Name of Land.	Extent, A. R. P.	Lot.	Name of Land.	Extent, A. R. P.
152A ..	Jambugaruppa (Crown reservation for road)	0 0 15	154c ..	Gonnagahahena (Crown reservation for road)	0 0 2
154 ..	Hinguruwelpokuna (do.)	0 0 25			
154A ..	Gonnagahahena (do.)	0 0 26			0 2 1
154B ..	Do. (do.)	0 0 13			

and bounded as follows : on the north by the village limit of Ambala ; on the east by the village limit of Ambala (the road from Beliatta) ; on the south by Tantrigewatta claimed by Samarasingha Lunumavidanagamage Babunhamy and others ; on the west by Jambugaruppa sold by the Crown (T. P. 343,221), T. Ps. 200,382, 200,383, 200,381, and 200,379.



Surveyor-General's Office,
Colombo, July 27, 1921.

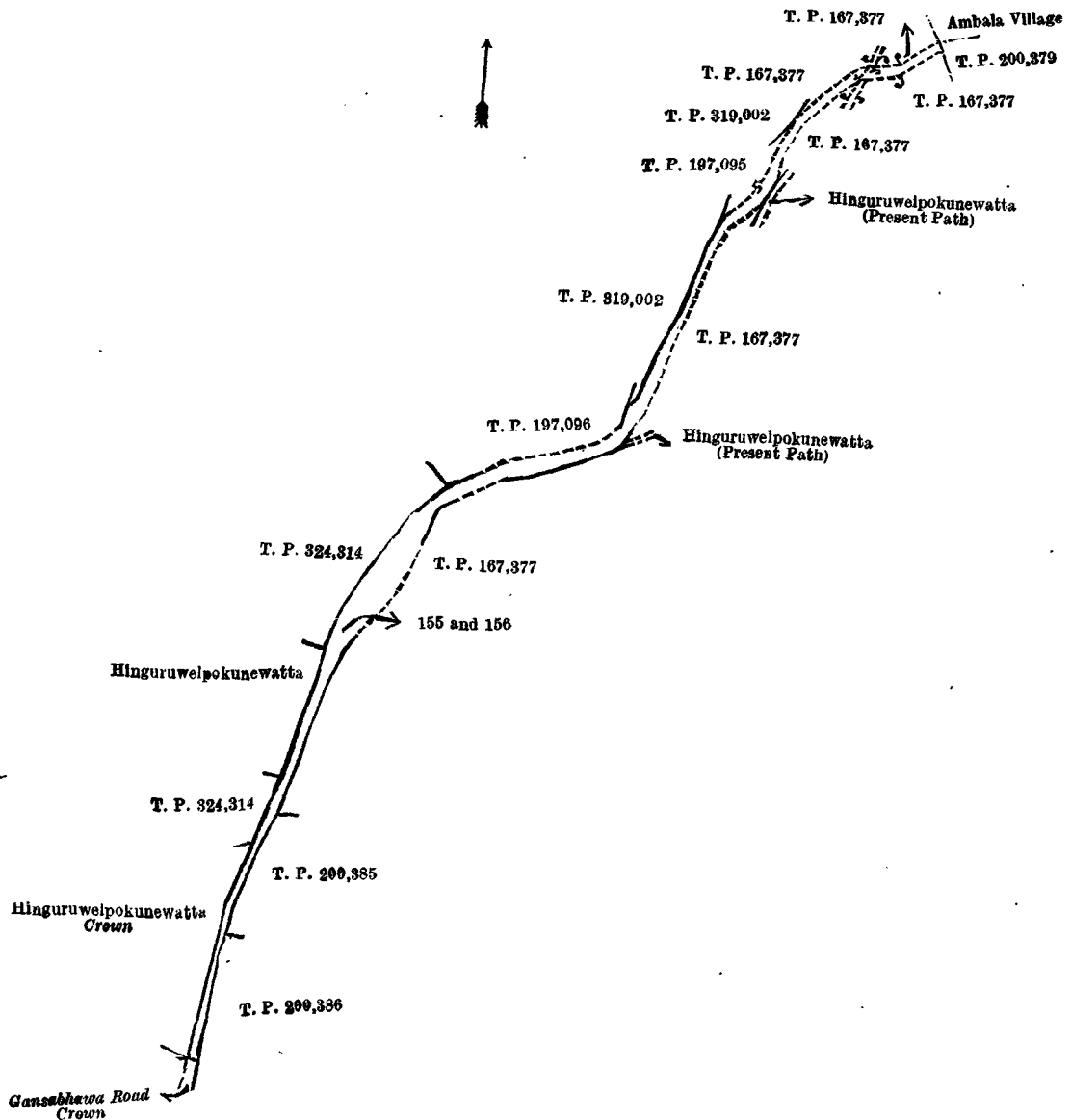
Scale of 4 Chains to an Inch.

G. K. THORNHILL,
for Surveyor-General.

Lot.	Name of Land.	VII.—Block survey preliminary plan 301.	
155	Reservation for path (Crown reservation)
156	Parana para (present path) (Crown path)

Extent, A.	R.	P.
0	2	0
0	1	18
0 3 18		

and bounded as follows : on the north by T. Ps. 197,096, 319,002, 197,095, 319,002, and 167,377 ; on the east by the village limit of Ambala, T. Ps. 200,379 and 167,377, Hinguruwelpokunewatta (present path) (private), T. P. 167,377, Hingurewelpokunewatta (present path) (private), T. Ps. 167,377, 200,385, and 200,386 ; on the south by the Gansabhawa road belonging to the Crown ; on the west by Hingurewelpokunewatta belonging to the Crown, T. P. 324,314, Hingurewelpokunewatta claimed by Punchi Hewage Don Luwis and others, T. P. 324,314.



Surveyor-General's Office,
Colombo, July 27, 1921.

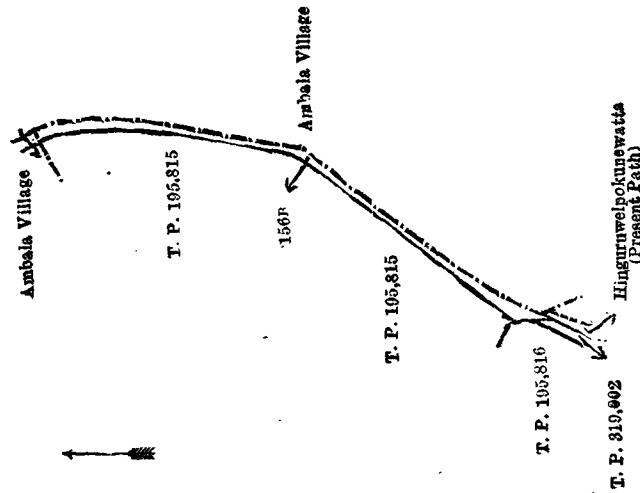
Scale of 4 Chains to an Inch.

G. K. THORNHILL,
for Surveyor-General.

VIII.—Block survey preliminary plan 301.

Lot. 156B ..	Name of Land. Path (present road)	Extent, A. R. P. 0 1 0
-----------------	--------------------------------------	---------------------------

and bounded as follows : on the north by the village limit of Ambala ; on the east by the village limit of Ambala, Hinguruwelpokunewatta (present path) (private) ; on the south by T. P. 319,002 ; on the west by T. Ps. 195,816 and 195,815.



Surveyor-General's Office,
Colombo, July 27, 1921.

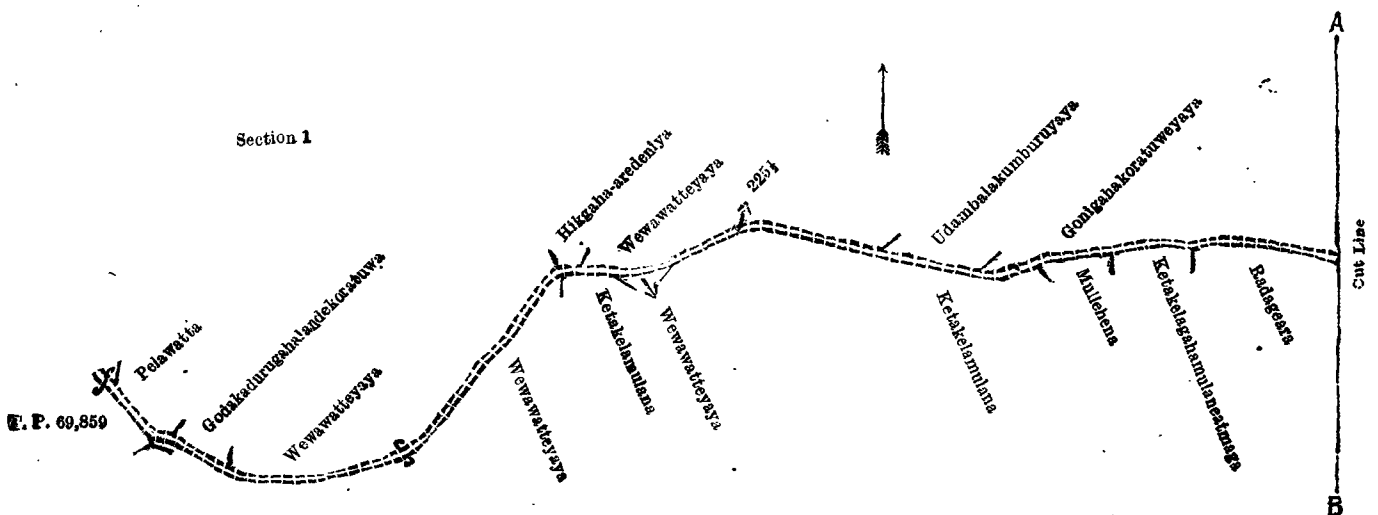
Scale of 4 Chains to an Inch.

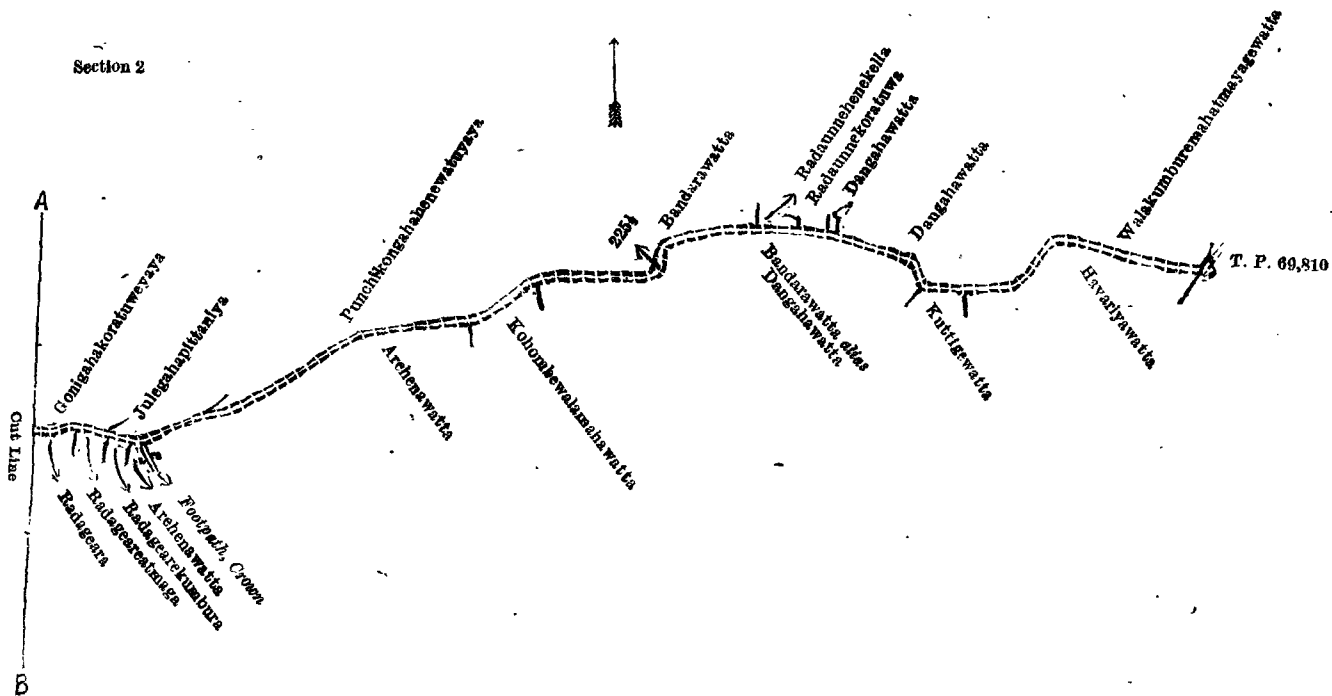
G. K. THORNHILL,
for Surveyor-General.

IX.—Block survey preliminary plan 301.

Lot. 225½ ..	Name of Land. Gansabhawa road ..	Extent, A. R. P. 2 2 15
-----------------	-------------------------------------	----------------------------

and bounded as follows : on the north by Pelawatta claimed by Don Nicholas Jayasekera and others, Godakadurugahalandekoratuwa claimed by Don Cornelis Singanetti Appuhamy and others, Wewawattheyaya claimed by Don Johannes Ekanayaka and others, Hikkaha-aredeniya claimed by ditto, Wewawattheyaya claimed by ditto, Udambalakumbureyaya claimed by ditto, Gonigahakoratuweyaya claimed by Vidanegamage Don Pedris and others, Julgahapittaniya claimed by Hettiarachchige Don Deonis and others, Punchikongahahenewatuyaya claimed by Vidanegamage Don Andris and others, Bandarawatta claimed by Wickremasin Warnabara Don Samuel Appuhamy and others, Radaunnehenekeella claimed by Don Hendrick Wijesingha and another, Radaunnekoratuwa claimed by A. P. Wickremesingha Warnabarana and others, Dangahawatta claimed by Don Samel Wijesingha, Dangahawatta claimed by Wijesinge Don Samel Appu and others, Walakumburemahatmayagewatta claimed by Amarasekerage Punchihamy and others ; on the east by T. P. 69,810 ; on the south by Havariyawatta claimed by Vidanegamage Don Dines, Kuttigewatta claimed by Wijesinge Don Allis and others, Bandarawatta alias Dangahawatta claimed by Amarasekerage Puchi Hamine and others, Kohombewalamahawatta claimed by Don Nicholas Wijesinghe Appuhamy and others, Arehenewatta claimed by Rajapaksa Dissanayaka Don Andris Appuhamy and others, a footpath belonging to the Crown, Arehenawatta claimed by Rajapaksa Dissanayaka Don Andris Appuhamy and others, Radagearekumbura claimed by Heendeliya Gamage Babunhamy and others, Radageareatmaga claimed by Liyanagamage Dingihamy and others, Radageara claimed by Vidanegamage Don Andris and others, Ketakelagahamulanatmaga claimed by Hewagamage Jandrishamy, Mullehena claimed by Hewagamage Jayanhamy and others, Ketakelamulana claimed by Hewagamage Jandrishamy, Wewawattheyaya claimed by Don Johannes Ekanayaka and others, Ketakelamulana claimed by Hewagamage Jandrishamy, Wewawattheyaya claimed by Don Johannes Ekanayaka and others, T. P. 69,859 ; on the west by T. P. 69,859.





Surveyor-General's Office,
Colombo, July 27, 1921.

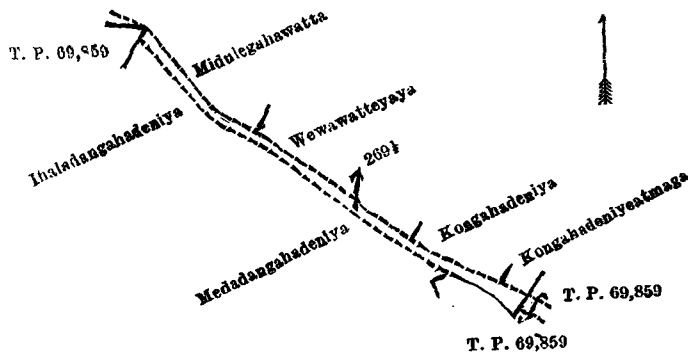
Scale of 8 Chains to an Inch.

G. K. THORNHILL,
for Surveyor-General.

X.—Block survey preliminary plan 301.

Lot.	Name of Land.	Extent, A. R. P.
269½	Gansabhawa road (cart path)	0 0 36

and bounded as follows : on the north by Midulegahawatta claimed by Don Dines Weeratunga Abeysekera, Wewawattayaya claimed by Don Johannes Ekanayaka and others ; on the east by Wewawattayaya claimed by Don Johannes Ekanayaka and others, Kongahadeniya claimed by Don Thomis Weeratunga Jayasekera and others Kongahadeniyeatmaga claimed by ditto and others, T. P. 69,859 ; on the south by T. P. 69,859, Medadangahadeniya claimed by Don Hendrick Weeratunga Abeysekera, Vel-Vidane ; on the west by Medadangahadeniya claimed by Don Hendrick Weeratunga Abeysekera, Vel-Vidane and others, Ihaladangahadeniya claimed by Don Andris Singanetti Appuhamy and others, T. P. 69,859.



Surveyor-General's Office,
Colombo, July 27, 1921.

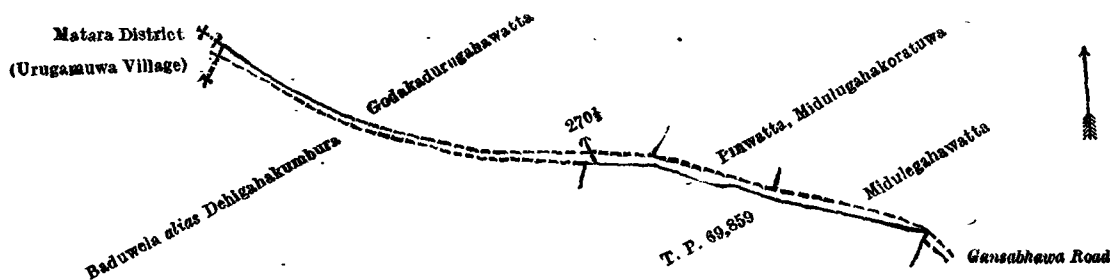
Scale of 4 Chains to an Inch.

G. K. THORNHILL,
for Surveyor-General.

XI.—Block survey preliminary plan 301.

Lot.	Name of Land.	Extent, A. R. P.
270½	Gansabhawa road (cart path)	0 1 2

and bounded as follows : on the north by Godakadurugahawatta (private) ; on the east by Pinwatta, Midulugahakoratuwa claimed by Don Davith Singanetti and others, Midulegahawatta claimed by Don Dines Weeratunga Abeysekera, the Gansabhawa road ; on the south by T. P. 69,859, Baduwela alias Dehigahakumbura claimed by Don Hendrick Weeratunga Abeysekera, Vel-Vidane ; on the west by the boundary of the Matara District (the village limit of Urugamuwa).



Surveyor-General's Office,
Colombo, July 27, 1921.

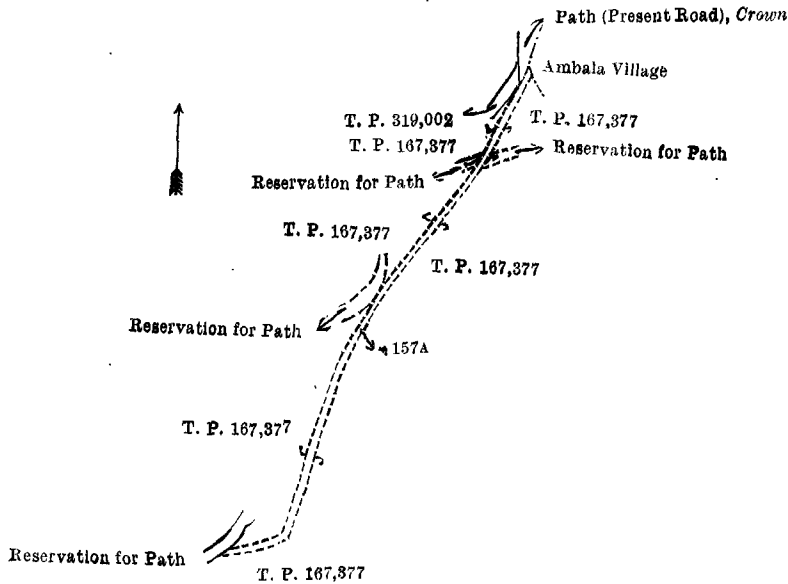
Scale of 4 Chains to an Inch.

G. K. THORNHILL,
for Surveyor-General.

XII.—Block survey preliminary plan 301.

Lot.	Name of Land.	Extent, A. R. P.
157A ..	Hinguruwelpokunewatta (present path) ..	0 0 27

and bounded as follows : on the north by the path (present road) belonging to the Crown ; on the east by the village limit of Ambala, T. P. 167,377 ; reservation for path leased from the Crown, T. P. 167,377 ; on the south by T. P. 167,377 ; on the west by reservation for path leased from the Crown, T. P. 167,377, reservation for path leased from the Crown, T. P. 167,377, reservation for path leased from the Crown, T. P. 167,377, T. P. 319,002.



Surveyor-General's Office,
Colombo, July 27, 1921.

Scale of 4 Chains to an Inch.
Hambantota S. O. 16—1921.

G. K. THORNHILL,
for Surveyor-General.

Kurunegala Notice No. 7,971.

Notice under "The Waste Lands Ordinances of 1897, 1899, 1900, and 1903."

TAKE notice that unless within three months from October 14, 1921, the persons, if any, who claim any interest in the lands hereinafter mentioned or in any one or more of such lands or to some interest therein make claim in person or in writing to the said lands or any of them or to some interest therein to N. A. Hampton, Esq., Special Officer appointed under section 28 of "The Waste Lands Ordinances of 1897, 1899, 1900, and 1903," at his office at Colombo :

Such Special Officer, in pursuance of the powers vested in him by the said Ordinances, will declare by writing under his hand that the said lands, or such of them as to which no claim has been made, are the property of the Crown.

N. A. HAMPTON,
Special Officer.

NOTE.—A claim to a right of way over the said lands or any of them is a claim to an interest in the land or lands.

Description of the Lands referred to.

The following lots situated in the village of Tarampitiya, in the Giritallane korale of the Dewamedi hatpattu of the Kurunegala District, in the North-Western Province, as described in the annexed diagram :—

Block survey preliminary plan 1,820.

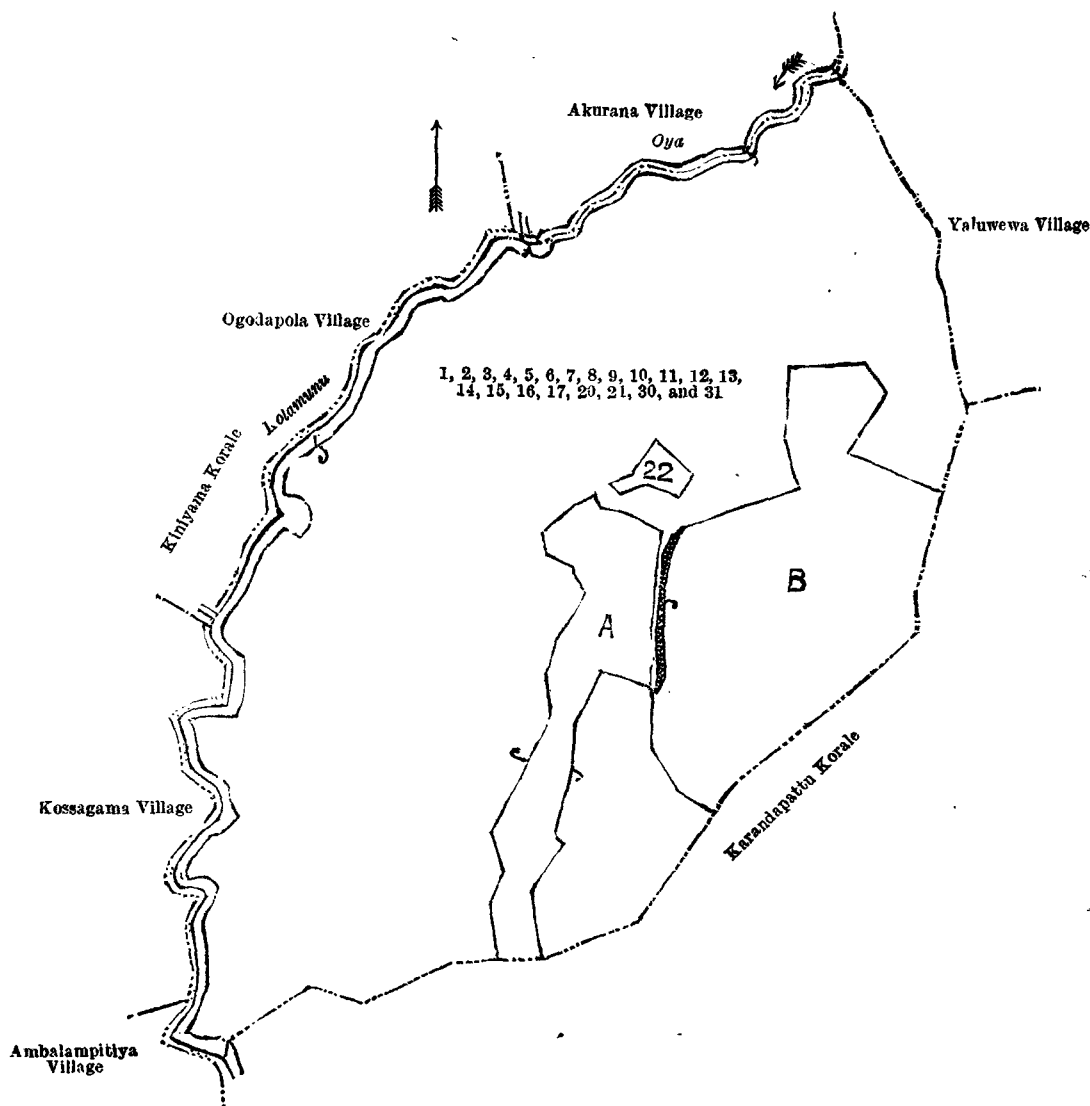
Lot.	Name of Land.	Extent, A. R. P.	Lot.	Name of Land.	Extent, A. R. P.
1 ..	Kolamunu-oya (part of)	.. 1 1 31	11 ..	Halambagahamulakele (reservation for oya)	.. 7 0 33
2 ..	Halambagahamulakele (reservation for oya)	.. 7 1 18	12 ..	Halambagahamulakele	.. 1 0 21
3 ..	Kekirihenlandekele 11 1 19	13 ..	Dodangahamula-ela 0 2 10
4 ..	Galkarulankehena 49 2 18	14 ..	Halambagahamulakumburuyaya	.. 60 1 0
5 ..	Kekirihenlandekele 3 1 16	15 ..	Dodangahamula-ela 5 1 0
6 ..	Do.	.. 9 0 38	16 ..	Otehena 9 1 39
7 ..	Halambagahamulakumburuyaya	.. 31 2 37	17 ..	Do.	.. 1 0 0
8 ..	Halambagahamulakele (reservation for oya)	.. 16 1 21	20 ..	Ihalawe-ebba (water-hole)	.. 0 1 3
9 ..	Kolamunu-oya	.. 8 1 33	21 ..	Kekirihenlanda 2 1 18
10 ..	Welameda-ela 2 3 25	30 ..	Paluhena (reservation for tank bund)	.. 0 2 33
			31 ..	Migahakumburehenyaya	.. 19 0 21
					249 0 34

and bounded as follows : on the north by Kolamunu-oya (the village limits of Ogodapola and Akurana) ; on the east by the village limit of Yaluwewa, the boundary of the Karanda pattu korale ; on the south by the boundary of the Karanda pattu korale ; the Kolamunu-oya (the village limit of Ambalampitiya) ; on the west by the Kolamunu-oya (the village limits of Ambalampitiya and Kossagama), the village limit of Ogodapola.

NOTE.—The following lots lying within the above-mentioned boundaries are excluded from this notice, and their aggregate acreage of 72 acres 2 roods and 18 perches is not included in the acreage of 249 acres and 34 perches given above:—

Block survey preliminary plan I, 820.

Lot.	Name of Land.	Extent, A. R. P.	Lot,	Name of Land.	Extent, A. R. P.
A 18	Mahawela, Meegahakumbura, and Gallehepitiyekumbura	.. 18 2 38	B 26	Dangahamulawatta	.. 1 1 15
A 19	Paluwatta	.. 1 2 10	B 27	Kongahamulahena	.. 1 2 18
22	Ihalawela-ebba	.. 1 1 3	B 28	Mylagahamulawatta	.. 1 2 8
B 23	Maragahamulawatta	.. 5 0 2	B 29	Taramwewa and Dungala	.. 28 3 7
B 24	Mahapitiyehena	.. 11 3 16			
B 25	Dangahamulahena	.. 0 3 21			72 2 18



Surveyor-General's Office,
Colombo, August 17, 1921.

Scale of 16 Chains to an Inch.

G. K. THORNHILL,
for Surveyor-General.

Kurunegala S. O. 94—1921.

Kurunegala Notice No. 7,972.

Notice under "The Waste Lands Ordinances of 1897, 1899, 1900, and 1903."

TAKE notice that unless within three months from October 14, 1921, the persons, if any who claim any interest in the land hereinafter mentioned make claim in person or in writing to the said land or to some interest therein to N. A. Hampton, Esq., Special Officer appointed under section 28 of "The Waste Lands Ordinances of 1897, 1899, 1900, and 1903," at his office at Colombo :

Such Special Officer, in pursuance of the powers vested in him by the said Ordinances, will declare by writing under his hand that the land, to which no claim has been made, is the property of the Crown.

N. A. HAMPTON,
Special Officer.

NOTE.—A claim to a right of way over the said land is a claim to an interest in the land.

Description of the Land referred to.

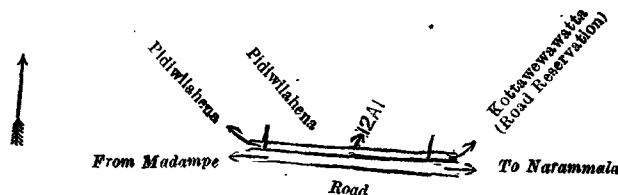
The land commonly called or known as Pidiwilahena (road reservation), situated in the village of Aswedduma, in the Yatikaha korale south of the Katugampola hatpattu of the Kurunegala District, in the North-Western Province, containing in extent 26 perches, shown as lot 12A1 in block survey preliminary plan 976 and in the annexed diagram; and bounded as follows: on the north by Pidiwilahena claimed by A. P. Gunatileke, Notary of Kuliypitiya; on the east by Kottawewawatta (road reservation) (leased) declared to be the property of the Crown under the Waste Lands Ordinances; on the south by the road from Narammala to Madampe; on the west by Pidiwilahena (road reservation) (leased) declared to be the property of the Crown under the Waste Lands Ordinances.

Block survey preliminary plan 976.

Situation: Aswedduma village in Yatikaha korale south of Kurunegala District.

Lot.	Name of Land.	Extent, A. R. P.
12A1	Pidiwilahena (road reservation)	0 0 26

and bounded as follows: on the north by Pidiwilahena claimed by A. P. Gunatileke, Notary of Kuliypitiya; on the east by Kottawewawatta (road reservation) declared to be the property of the Crown under the Waste Lands Ordinances (leased); on the south by the road from Narammala to Madampe; on the west by Pidiwilahena (road reservation) declared to be the property of the Crown under the Waste Lands Ordinances (leased).



Surveyor-General's Office,
Colombo, October 4, 1912.

Scale of 8 Chains to an Inch.

A. H. G. DAWSON,
for Surveyor-General.

Kurunegala S. O. 95—1921.

Kurunegala Notice No. 7,973.

Notice under "The Waste Lands Ordinances of 1897, 1899, 1900, and 1903."

TAKE notice that unless within three months from October 14, 1921, the persons, if any, who claim any interest in the lands hereinafter mentioned or in any one or more of such lands or to some interest therein make claim in person or in writing to the said lands or any of them or to some interest therein to N. A. Hampton, Esq., Special Officer appointed under section 28 of "The Waste Lands Ordinances of 1897, 1899, 1900, and 1903," at his office at Colombo:

Such Special Officer, in pursuance of the powers vested in him by the said Ordinances, will declare by writing under his hand that the said lands, or such of them as to which no claim has been made, are the property of the Crown.

N. A. HAMPTON,
Special Officer.

NOTE.—A claim to a right of way over the said lands or any of them is a claim to an interest in the land or lands.

Description of the Lands referred to.

The following lots situated in the village of Akurana, in the Giratalane korale of the Dewameddi hatpattu of the Kurunegala District, in the North-Western Province, as described in the annexed diagram:—

Block survey preliminary plan 1,816.

Lot.	Name of Land.	Extent, A. R. P.	Lot.	Name of Land.	Extent, A. R. P.
1	Footpath	0 0 14	44	Ellewewa (tank and bund)	1 1 28
2	Rukattanagahamulahenyaya	8 3 13	46	Urapottawelahena	0 1 1
3	Cart track (part)	0 0 24	47	Bemmagawakumburehenyaya, Nebodagahapattuwehenyaya, Nikalandehenyaya, Urapottawelahena, and Elagawahena (reservation for Kolamunu-oya)	33 3 16
4	Akuranamahawewa (tank and bund)	33 2 3	49	Nikalandehenyaya and Wattagawahena	16 0 26
5	Wekandehenyaya (reservation for tank bund)	0 1 28	50	Do. (reservation for tank bund)	0 0 11
10	Wetiyeheha (tank and bund)	2 2 27	51	Do. (do.)	0 0 33
11	Footpath	0 0 13	55	Nikalandehenyaya	6 3 14
15	Gansabhawa road	0 3 39	57	Nebodagahapattuwehenyaya	0 0 37
26	Do. (part)	0 2 15	60	Nebodagahapattuwehenyaya, Bemmagawakumburehenyaya, Kirimetiwalagawahena, Borelleheha, and Wekandehenyaya	155 3 13
27	Minipitiya (cemetery)	0 1 31	64	Ela	0 2 35
30	Alutwewa (tank and bund)	9 2 20	67	Bemmagawakumburehenyaya (reservation for Kadukkan-ela)	3 1 5
31	Kongahamulahenyaya (reservation for tank bund)	0 0 8	68	Kadukkan-ela	0 3 12
32	Kurumbuwellandehenyaya (reservation for tank bund)	0 0 15	69	Kiulehenyaya (reservation for Kadukkan-ela)	2 2 28
33	Do.	32 3 2	70	Do.	16 3 20
34	Do. (reservation for Kolamunu-oya)	7 2 8	71	Kadukkan-ela	0 0 22
35	Kolamunu-oya (part)	0 3 13	72	Kolamunu-oya (part)	1 1 31
36	Do. (do.)	4 3 14	73	Do. (do.)	2 0 11
38	Gansabhawa road	0 2 32			
40	Elagawahena	4 2 2			
41	Ela	1 0 7			
42	Elagawahena	1 1 9			
43	Urapottawelahena (reservation for tank bund)	0 0 37			

354 0 37

and bounded as follows: on the north by the boundary of the Kinyama korale, the village limit of Kadupitiya, the village limit of Dambagollegrama (part of cart track, part of Gansabhawa road); on the east by the village limit of Welipitiya, part of Kolamunu-oya (the village limit of Marapahambiya); on the south by part of Kolamunu-oya, the village limits of Maharapahambiya, Akurana Oratiyawa, the village limit of Torampitiya; on the west by the boundary of the Karanda pattu korale (the village limit of Torampitiya), the boundary of the Kinyama korale.

NOTE.—The following lots lying within the above-mentioned boundaries are excluded from this notice, and their aggregate acreage of 142 acres 3 roods and 36 perches is not included in the acreage of 354 acres and 37 perches given above:—

Block survey preliminary plan 1,816.

Lot.	Name of Land.	Extent, A. R. P.	Lot.	Name of Land.	Extent, A. R. P.
A 6	Ihalandakumburekamata	0 0 10	B 17	Kadurugahamulawatta	0 1 25
A 7	Asweddumepillewa (reservation for tank bund)	0 1 7	B 18	Ambagahawatta	0 2 33
A 8	Do.	0 2 2	B 19	Gansuriyagahamulawatta	0 0 38
A 9	Do. (reservation for tank bund)	0 1 0	B 20	Helambagahamulawatta	1 0 16
A 53	Asweddumakumburekamata	0 1 0	B 21	Talgahamulawatta	0 1 38
A 54	Ela	0 0 6	B 22	Dangahamulawatta	0 1 36
A 56	Walakumburewelakamata	0 0 11	B 23	Do.	0 3 1
A 58	Walakumburewela, Mawikumbura, Pahalakumbura, Mahakumbura, Karandagahakumbura, Pitakotuwa, Kumbukgahakumbura, Pahalaudakumbura, Ihalaudakumbura, and Aswedduma	64 1 33	B 24	Daminagahamulawatta	0 2 12
A 59	Siyambalagahamulakamata	0 1 21	B 25	Helambagahamulawatta	0 3 38
A 61	Pitakotuwekamata	0 0 12	B 28	Dangahamulahena, Kongahamulahena, Kahatagahamulahena, and Pilayayehenyaya	39 3 39
A 62	Mahakumburekamata	0 0 23	B 29	Maragahawatta	0 2 5
A 63	Pahalakumburekamata	0 0 14	B 39	Alutwelekumbura and Migahakumbura	4 3 10
B 12	Wattehena	1 2 25	C 45	Urapottewela	1 1 24
B 13	Ehatugahamulawatta	3 1 16	C 48	Do.	2 1 5
B 14	Gansuriyagahamulawatta	1 0 19	37	Pansalwatta	0 2 12
B 16	Kahatagahamulawatta	2 1 21	52	Nikalandewatta	0 2 25
			65	Kundaludalupotawela	11 3 19
					142 3 36

[For Diagram see page 1364.]

Kalutara Notice No. 7,974.

Notice under "The Waste Lands Ordinances of 1897, 1899, 1900, and 1903."

TAKE notice that unless within three months from October 14, 1921, the persons, if any, who claim any interest in the lands hereinafter mentioned or in any one or more of such lands appear before the Assistant Government Agent of the Kalutara District, at his office at Kalutara, and make claim to the said lands or any of them or to some interest therein:

Such Assistant Government Agent, in pursuance of the powers in him vested by "The Waste Lands Ordinances of 1897, 1899, 1900, and 1903," will declare by writing under his hand that the said lands, or such of them as to which no claim has been made, are the property of the Crown.

T. A. HODSON,
Assistant Government Agent.

NOTE.—A claim to a right of way over the said lands is a claim to an interest in the said lands.

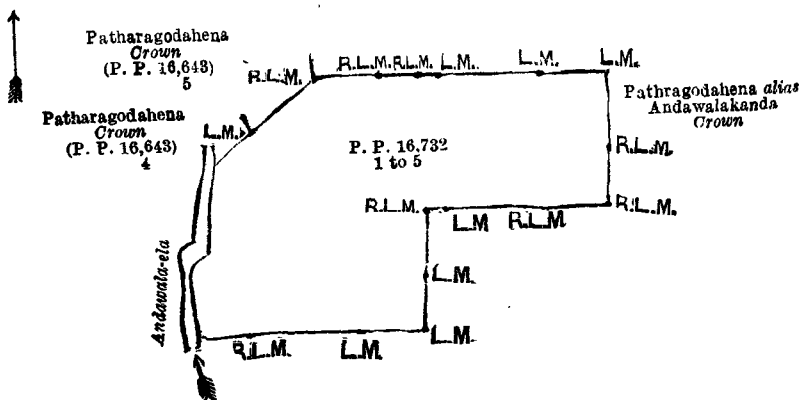
Description of the Lands referred to.

The following lots situated in the village of Migahatenna, in Maha pattu south of Pasdun korale east of the Kalutara District, in the Western Province, as described in the annexed diagram:—

Preliminary plan 16,732.

Lot.	Name of Land.	Extent, A. R. P.
1	Andawalakanda <i>alias</i> Pathragodahena	1 0 1
2	Do. (reservation for path)	0 0 9
3	Do.	0 3 34
4	Do.	0 3 34
5	Do. (reservation for Andawala-ela)	0 1 18
		3 1 16

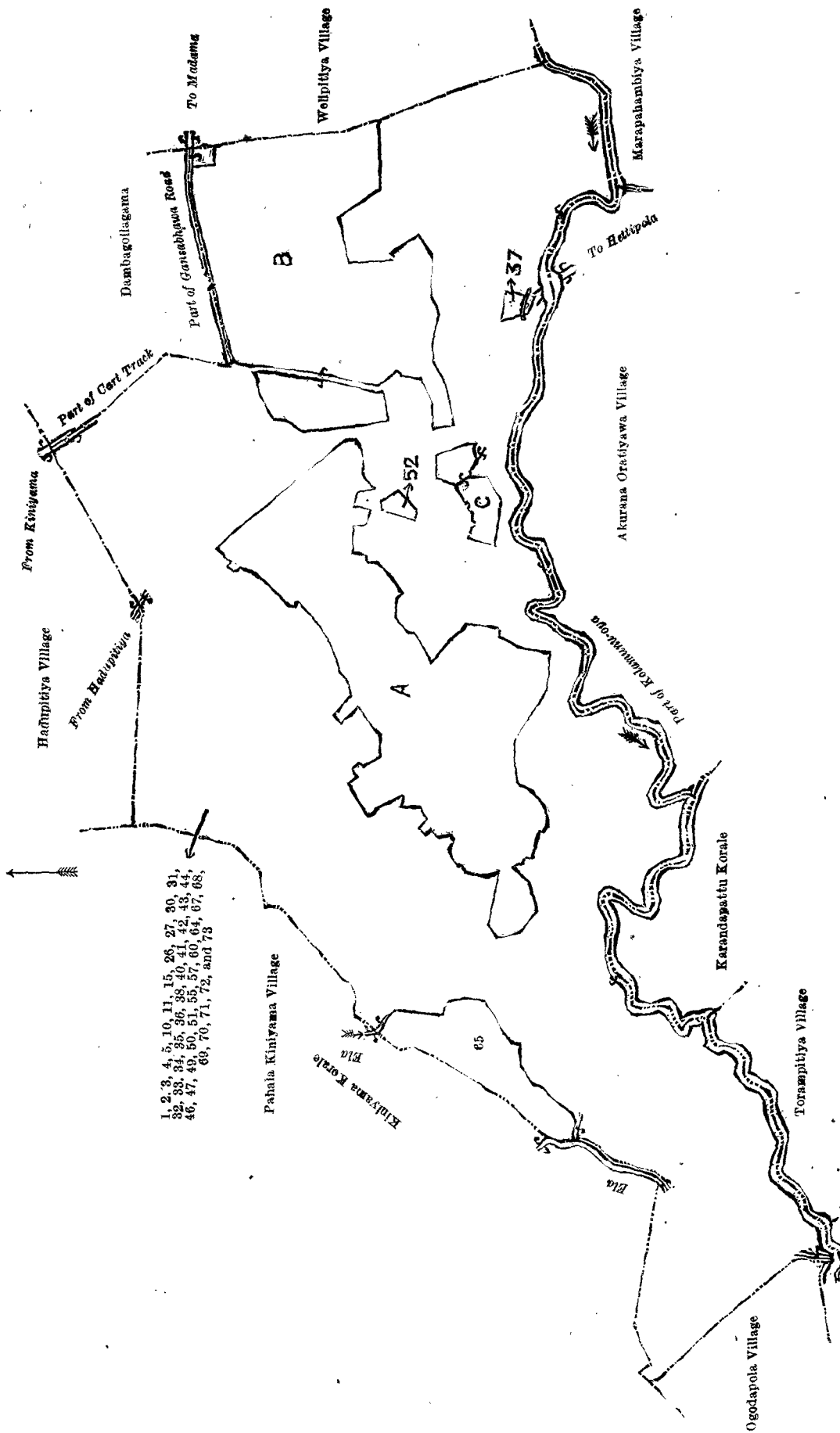
and bounded as follows: on the north, east and south by Pathragodahena *alias* Andawalakanda claimed by the Crown; and on the west by Andawala-ela, Pathragodahena claimed by the Crown (lots 4 and 5 in P. P. 16,643).



Surveyor-General's Office,
Colombo, August 20, 1921.

Scale of 4 Chains to an Inch.

C. H. VINCE,
for Surveyor-General.



Surveyor-General's Office,
Colombo, August 20, 1921.

Scale of 16 Chains to an Inch.
Kurunegala S. O. 96—1921.

G. K. THORNHILL,
for Surveyor-General.

Kalutara Notice No. 7,975.**Notice under "The Waste Lands Ordinances of 1897, 1899, 1900, and 1903."**

TAKE notice that unless within three months from October 14, 1921, the persons, if any, who claim any interest in the lands hereinafter mentioned or in any one or more of such lands appear before the Assistant Government Agent of the Kalutara District, at his office at Kalutara, and make claim to the said lands or any of them or to some interest therein:

Such Assistant Government Agent, in pursuance of the powers in him vested by "The Waste Lands Ordinances of 1897, 1899, 1900, and 1903," will declare by writing under his hand that the said lands, or such of them as to which no claim has been made, are the property of the Crown.

T. A. HODSON,
Assistant Government Agent.

NOTE.—A claim to a right of way over the said lands is a claim to an interest in the said lands.

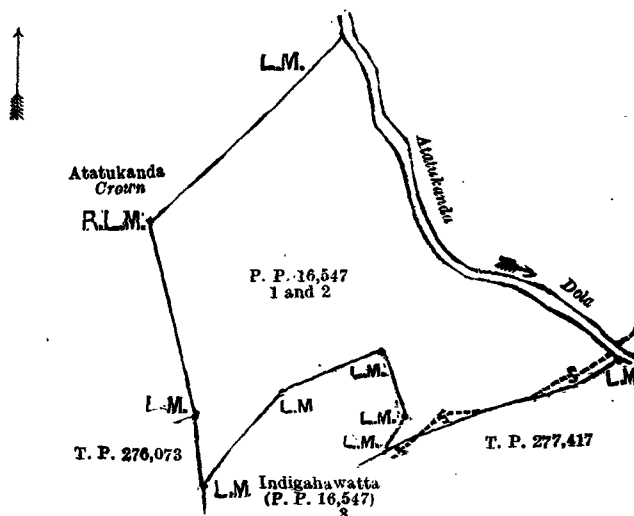
Description of the Lands referred to.

The following lots situated in the village of Nikgaha, in Gangaboda pattuwa of Pasdun korale east of the Kalutara District, in the Western Province, as described in the annexed diagram:—

Preliminary plan 16,547.

Lot.	Name of Land.	Extent, A. R. P.
1	Indiketiyewattepitakattiya	2 3 35
2	Do. (reservation for footpath and dola)	0 3 34
		3 3 29

and bounded as follows: on the north by Ataturkanda claimed by the Crown; on the east by the Ataturkanda-dola; on the south by T. P. 277,417, Indigahawatta claimed by Sadris Appu (lot 3 in P. P. 16,547); and on the west by T. P. 276,073, Ataturkanda claimed by the Crown.



Surveyor-General's Office,
Colombo, May 31, 1921.

Scale of 4 Chains to an Inch.

C. H. VINCE,
for Surveyor-General.

LAND SALES IN THE WESTERN PROVINCE.

No. 3,326, W. P.—The Government Agent, Western Province, will on Wednesday, November 30, 1921, at 12 noon, at his office in Colombo, put up to auction, for sale or settlement, or will otherwise dispose of, the under-mentioned portions of Crown land, in accordance with the regulations of Government regarding land sales. Thirty-two allotments of land situated in the Alutkuru korale north, Hapitigam korale, Siyane korale east, and Hewagam korale divisions of the Negombo and Colombo Districts of the Western Province.

Lot.	Name of Land.	Name of Applicant.	Description.	Extent, A. R. P.
Preliminary plan 17,585. Village—Badalgama, Dunagaha pattu, Alutkuru korale north.				
1	Kahatagahapillewa	Vitanagamage Arnolis Appu of Badalgama	Owita	0 1 18
Preliminary plan 17,604. Village—Agalagedara, Dunagaha pattu, Alutkuru korale north.				
1	Delgahapillewa	Wickremasinghe Senanayakege Appu of Walpita	Pedrick Jungle	0 2 13
2	Do.	—	Encroachment by Mangedara Appuhamilage Almon	0 0 6
Preliminary plan 17,552. Village—Kitalawalana, Udugaha pattu, Hapitigam korale.				
2	Bulanekanda	Kuruppu Appuhamilage Megis and Rana-singhe Appuhamilage Sinnappuhami of Hakurukumbura	High forest	1 0 16
3	Do.	Kodisingha Aratchchige Mendris Perera of Mirigama	do.	2 0 15
Preliminary plan 17,610. Village—Weweldeniya, Pahalagama, Udugaha pattu, Hapitigam korale.				
1	Bawwagalakanda	Ranmuniyuradewage Chara of Kambura-deniya Danowita	High forest	2 1 10
2	Do.	Ranmuniyuradewage Babanisa of Kambura-deniya Danowita	do.	1 3 32

Lot.	Name of Land.	Name of Applicant.	Description.	Extent.	
				A.	R. P.
3	Bawwagalakanda ..	—	Encroachment by Ranmuni- puradewage Jora and others of Kamburadeniya	0	1 15
4	Galabodahena ..	—	Encroachment by Ranmuni- puradewage Bara and others of Kamburadeniya	0	0 17
5	Do. ..	—	do. ..	0	0 33
6	Bawwagalakanda ..	—	Encroachment by Ranmuni- puradewage Kiri and others of Kamburadeniya	0	1 25
7	Do. ..	Ranmuni-puradewage Andiya of Kambura- deniya	Jungle ..	1	0 6
8	Do. ..	—	Encroachment by Ranmuni- puradewage Podiya and others of Kamburadeniya	0	0 19
9	Do. ..	—	Jungle ..	1	3 33
Preliminary plan 17,614. Village—Madabawita, Udugaha pattuwa, Hapitigam korale.					
1	Kalukelewatta ..	Ratnayakage Harmanis	Encroachment by Jothapedi- ge Sima of Weragoda	0	0 9
3	Kalukele ..	do. ..	Jungle ..	12	3 7
Village—Weragoda, Udugaha pattuwa, Hapitigam korale.					
4	Kalukelewatta ..	Ratnayakage Harmanis of Madabawita	Encroachment by Jothapedige Sima	0	1 13
5	Do. ..	do. ..	do. ..	0	0 17
Village—Madabawita, Udugaha pattuwa, Hapitigam korale.					
6	Malabodawatta ..	Ratnayakage Harmanis or Malabawita	Encroachment by Pandari- pedige Gunaya and others of Weragoda	0	1 18
7	Siyambalagahawatta ..	do. ..	Encroachment by Ranhot- pedige Lensuna and others	0	1 34
8	Kalukelewatta ..	do. ..	Encroachment by Ratnayake Harmanis	0	1 10
Preliminary plan 17,616. Village—Matalana, Udugaha pattu, Siyane korale east.					
2	Alubogahadeniyapillewa ..	G. D. C. Wickremesinghe, Fiscal Officer of Welagedara	Encroachment by L. Bempi	0	0 18
3	Do. ..	do. ..	Encroachment by P. Pedrick Perera	0	0 8
Preliminary plan 15,695. Village—Eswatta, Udugaha pattu, Hewagam korale.					
6095	Godellalanda ..	M. Juan Naidege Sinno Naide	Low jungle	0	3 18
Preliminary plan 15,938. Village—Tunnana, Meda pattu, Hewagam korale.					
9	Ranhiligewatta ..	Ediripassapedige Pabili ..	Encroachment by applicant, wife of Ranhilipedige Sahanda, deceased	0	1 7
Preliminary plan 16,950. Village—Maduluwawa, Meda pattu, Hewagam korale.					
1	Rilabadikanda ..	Mr. Edgar Ebert of Lenawatta, Padukka	Low jungle	6	1 13
3	Palaballalanda ..	W. Agosingho of Maduluwawa	do. ..	2	0 10
Preliminary plan 17,579. Village—Eswatta, Udugaha pattuwa, Hewagam korale.					
1	Digapotelanda ..	P. P. Babasinno of Veralupitiya estate,	High jungle	10	0 9
Hinguralalanda alias Puwakgahalanda					
Preliminary plan 17,587. Village—Atigala, Meda pattu, Hewagam korale.					
2	Etorawelanda ..	—	Encroachment by Suriaperu- ma Achchige Manis	1	0 38
3	Delgahawatta ..	—	Encroachment by Suriapperu- ma Achchige Thegis	0	1 4
4	Do. ..	—	do. ..	0	2 20
5	Bogahalanda ..	—	Encroachment by Hena-ira- patirage Juwanis	1	0 21

Upset price per acre varying from Rs. 60 to Rs. 760. Further information regarding these lands may be obtained from the Government Agent, Western Province, and respecting their plans from the Surveyor-General.

Colonial Secretary's Office,
Colombo, October 10, 1921.

GRAEME THOMSON,
Colonial Secretary.

LAND SALES IN THE CENTRAL PROVINCE.

No. 2,546, C. P.—The Government Agent, Central Province, will on Thursday, December 8, 1921, at 1.30 P.M., at his office in Kandy Kacheheri, put up to auction, for sale or settlement, or will otherwise dispose of, the under-mentioned portions of Crown land, in accordance with the regulations of Government regarding land sales. Nine allotments of land situated in the Udapalata division of the Kandy District of the Central Province.

Preliminary plan 6,831. Village—Telihunna in Ganga Ihala korale of Udapalata. Claimant—Crown.

Lot.	Name of Land.	Name of Applicant.	Description.	Extent.		Upset price per acre, Rs.
				A.	R. P.	
1	Pitakanda ..	Mr. Benjamin Rodrigo	Patana ..	8	1 27	106*
Preliminary plan 7,033. Village—Giraula in Ganga Ihala korala of Udapalata. Claimant—Crown.						
1	Willaudapatanadeniya ..	Sinhalapedigedara Kiriya	Deniya ..	0	3 34	46*
2	Do. ..	do. ..	Chena ..	0	0 30	48.50*

Preliminary plan 6,607. Village—Dunukeulla in Kandukara Ihala korale of Udapalata division. Claimant—Crown.

Lot.	Name of Land.	Name of Applicant.	Description.	Extent. A. R. P.	Upset price per acre, Rs.
1	Welagodahinna	—	Patana	0 3 39	36*

Preliminary plan 7,074. Village—Wetakedeniya in Ganga Ihala korale of Udapalata. Claimant—Crown.
(encroachment by M. Dotiya and Ukkuwa).

1	Pansalagalawatta	—	Chena (cleared)	0 1 2	36*
2	Do.	—	Cortains tea bushes about 2 years old	0 2 20	136*

Preliminary plan 6,047. Village—Uda Nillambe in Kandukara Pahala korale of Udapalata. Claimant—Crown.
(encroachment by W. Ranasinghe Bass).

178½	Galewalatenna	—	Tea	0 0 20	156*
178½	Do.	—	do.	0 0 2	406*
178½	Do.	—	do.	0 0 6	406*

* Re-advertised.

Further particulars regarding these lands can be obtained from the Government Agent, Central Province, and their plans from the Surveyor-General.

Colonial Secretary's Office,
Colombo, October 6, 1921.

GRAEME THOMSON,
Colonial Secretary.

No. 2,547, C. P.—The Government Agent, Central Province, will on Tuesday, December 13, 1921, at 1.30 P.M., at his office in Kandy Kachcheri, put up to auction, for sale or settlement, or will otherwise dispose of, the under-mentioned portions of Crown land, in accordance with the regulations of Government regarding land sales. Nine allotments of land situated in the Udapalata division of the Kandy District of the Central Province.

Preliminary plan 6,945. Village—Telihuma in Ganga Ihala korale of Udapalata.

Lot.	Name of Land.	Name of Applicant.	Name of Claimant.	Description.	Extent. A. R. P.	Upset price per acre, Rs.
2	Gorokgollapatana <i>alias</i> Gogollehena	—	Crown (claimed by Etagalpedigedara Horatala, Etagalpedigedara Rankira, and Horatalpedigedara Bilinda, and ditto Liyanamahaduraya)	Patana	1 3 0	56·50
3	Horagollehena	—	Crown (encroachment on Crown land by Siyadoris de Silva)	Tea 2 years old	1 3 21	256
6	Do.	—	do.	do.	1 1 35	256
9	Barandarekumburehena	—	Crown (claimed by Kirisaduwa, Peace Officer, Horatalpedigedara Ukkuwa, and Kiribaiya)	Patana	0 1 6	56·50
12	Do.	—	do.	do.	3 0 19	56·50
13	Barandarewatta	—	Crown (encroachment on Crown land by Karo <i>alias</i> Karolis)	Tea 5 years old	0 2 22	356
14	Do.	—	do.	Chena and jungle	0 0 5	56·50
18	Do.	—	do.	Chena jungle	0 0 13	66·50
20	Do.	—	do.	Tea 5 years old	0 0 13	356

Further information regarding these lands may be obtained from the Government Agent, Central Province, and their plans from the Surveyor-General.

Colonial Secretary's Office,
Colombo, October 7, 1921.

GRAEME THOMSON,
Colonial Secretary.

No. 2,548, C. P.—The Government Agent, Central Province, will on Tuesday, November 29, 1921, at 1.30 P.M., at his office in Kandy Kachcheri, put up to auction, for sale or settlement, or will otherwise dispose of, the under-mentioned portions of Crown land, in accordance with the regulations of Government regarding land sales. Five allotments of land situated in the Kandy District of the Central Province.

Preliminary plan 6,186. Village—Rambukpitiya in Pasbage korale of Uda Bulatgama division.

Claimants—K. Kadera, H. Punchirala, W. Kiri Banda, and W. Appuhamy.

Lot.	Name of Land.	Name of Applicant.	Description.	Extent. A. R. P.	Upset price per acre, Rs.
6 18	Katukitulepatana	—	Tea 1 year old	1 0 25	106*

Preliminary plan 6,288. Village—Girihagama in Medasiya pattu of Harispattu. Claimant—Crown.
(encroachment by L. P. Silva Jayasinghe).

1126	Kahagollamudunawatta	—	Rubber nursery 1 year	0 0 17	100*
1127	Do.	—	12 rubber trees 4 years, tea 5 years, and 1 jak tree 5 years old	0 0 10	100*

Preliminary plan 7,006. Village—Torapitiya in Kanda Pahala korale of Uda Dumbara. Claimant—Crown.

1	Kumburugodakumburekamata	Mr. Madugalla Ratermahatmaya of Bintenna	Threshing-floor	0 0 13	150*
2	Kumburugodakumbura	do.	Paddy field	3 2 22	150*

* Re-advertised.

Further particulars regarding these lands can be obtained from the Government Agent, Central Province, and their plans from the Surveyor-General.

Colonial Secretary's Office,
Colombo, October 7, 1921.

GRAEME THOMSON,
Colonial Secretary.

No. 2,549, C. P.—The Assistant Government Agent, Matale District, will on Tuesday, November 29, 1921, at 1.30 P.M., at his office in Matale Kacheheri, put up to auction, for sale or settlement, or will otherwise dispose of, the under-mentioned portions of Crown land, in accordance with the regulations of Government regarding land sales. Twenty-one allotments of land situated in the Matale South, North, and East divisions of the Matale District of the Central Province.

Lot.	Name of Land.	Name of Applicant.	Description.	Extent.	
				A. R. P.	
Preliminary plan 7,160. Village—Hanwella.					
1	Palipantotakanatta <i>alias</i> totaroda	Palipan- J. E. Guruhamy and another	Chena	0	0 30
2	Palipantotaroda	—	Forest	0	0 19*
3	Do.	J. E. Guruhamy and another	do.	1	1 4
Preliminary plan 7,161. Village—Kambarawa.					
1	Kirimetipitiya-aswedduma mullepitiya or Kudawewapitiya	Bogaha- Y. Hawadiya	Jungle	0	0 28
2	Do.	do.	Forest	0	2 37
3	Do.	do.	Swamp fit for paddy	2	0 29
4	Do.	do.	Jungle	0	0 8
Preliminary plan 7,083. Village—Melpitiya.					
1	Galkaduwehena	K. Appuhamy	Chena	1	2 10
Preliminary plan 7,093. Village—Pilihudugolla.					
1	Hewankundiya landepahalakotuwa	Kiri Banda	Tobacco garden	2	0 36
2	Do.	do.	do.	0	1 7
3	Do.	—	Chena	0	0 14*
Preliminary plan 6,770. Village—Bibile.					
1	Kekerigalayayehena	Ukku Banda and another	Chena fit for paddy	1	2 34
2	Do.	do.	Paddy field	0	1 35
Preliminary plan 6,899. Village—Diganpathaha.					
1	Wekandepauluhena	—	Chena	0	0 15*
2	Serugahamulahena	P. Bannakarala	Garden contains coconut, &c.	0	0 6*
3	Do.	do.	do.	0	1 11
Preliminary plan 7,138. Village—Galwadukumbura.					
1	Getakosgahamulayaya	—	Chena	0	0 8*
2	Do.	T. Siyatu	do.	1	2 32
3	Do.	—	do.	0	0 2*
4	Do.	—	do.	0	0 1
5	Do.	T. Siyatu	do.	0	2 4

* Not for sale.

Upset price per acre Rs. 21 to Rs. 75. Further information regarding these lands can be obtained from the Assistant Government Agent, Matale, and plans of them from the Surveyor-General.

Colonial Secretary's Office,
Colombo, October 12, 1921.

GRAEME THOMSON,
Colonial Secretary.

LAND SALES IN THE NORTHERN PROVINCE.

No. 936, N. P.—The Assistant Government Agent, Mullaittivu, will on Monday, December 5, 1921, at 1 P.M., at his office in Mullaittivu, put up to auction, for sale or settlement, or will otherwise dispose of, the under-mentioned portions of Crown land, in accordance with the regulations of Government regarding land sales. Twelve allotments of land situated in the Maritime pattus division of the Mullaittivu District of the Northern Province.

Lot.	Name of Land.	Name of Applicant.	Description.	Extent.		Upset price per acre, Rs.
				A. R. P.		
Preliminary plan 4,511. Village—Mulliyavalai. Claimant—M. Ponnampalam (encroacher).						
10	Putherikudavalavu	—	Tobacco gala	0	0 21	7*
Preliminary plan 5,043. Village—Alampil. Claimant—Mark Francis (encroacher).						
1	Melkaraitthoddam	—	Native garden	0	0 14	2*
Preliminary plan 5,046. Village—Mullaittivu town. Claimant—Crown.						
1	Marutadiyilkadu	Amprosu Vaitiyampillai	Low jungle	6	3 38	22†
Preliminary plan 5,263. Village—Mullaittivu town. Claimant—Crown.						
1	Chavukalaiadiyilkadu	V. Richard	Jungle	3	1 4	21·87†
2	Chavukalaiadiyiltotam	—	Reservation for path	0	0 26	—†
Claimant—M. Velupillai (encroacher).						
3	Chavukalaiadiyiltotam	—	Coconut garden	1	0 0	51·87*†
Claimant—Crown.						
4	Chavukalaiadiyiltotam	—	Reservation for path	0	0 35	—†
5	Chavukalaiadiyilkadu	—	do.	0	1 12	—†
6	Do.	V. Richard	Jungle	2	3 3	21·87†
7	Do.	—	Reservation for Government well	0	0 4	—†
8	Do.	V. Richard	Jungle	1	0 4	21·50†
9	Chavukalaiadiyiltotam	—	Reservation for path	0	0 36	—†

* These are encroachments to be settled on encroachers. † Includes value of timber. ‡ Not for sale.

Further information regarding these lots may be obtained from the Assistant Government Agent, Mullaittivu, and plans of them from the Surveyor-General.

Colonial Secretary's Office,
Colombo, October 7, 1921.

GRAEME THOMSON,
Colonial Secretary.

LAND SALES IN THE NORTH-CENTRAL PROVINCE.

No. 2,170, N.C. P.—The Government Agent, North-Central Province, will on Tuesday, November 29, 1921, at 1 P.M., at the Anuradhapura Kachcheri, put up to auction, for sale or settlement, or will otherwise dispose of, the under-mentioned portions of Crown land, in accordance with the regulations of Government regarding land sales. Thirty-one allotments of land situated in the Nuwaragam palata of the Nuwarakalawiya district of the North-Central Province.

Lot.	Name of Land.	Name of Applicant.	Description.	Extent.			Upset price per acre, Rs.
				A.	R.	P.	
Final village plan 155. Village—Gonewa in Kende korale.							
1K	Gonewakele	Punchanaidege Kanda, Vel-Vidane of Mahawewa	Low jungle	4	1	8	24
1M	Do.	do.	do.	2	2	19	24
1N	Do.	—	Native garden (encroachment by R. M. Kapuwa of Mahawewa)	1	0	25	25
Final village plan 80. Village—Radagama in Eppawala korale.							
1E	Kudatimbiriwewakele	Kirihamige Appuhami of Nallamudawa	Jungle	1	1	14	19
1H	Radagamakele	Baddaralage Appuhamy Vedarala of Nallamudawa	Chena	2	0	17	23.50
Final village plan 166. Village—Kattamankulama in Kende korale.							
2N	Kattamankulamakele	Kapuruhami Vidanege Kiri Banda and others of Ukkulankulama	Low jungle	5	1	3	25
2C	Wiragahamukalana	Kapuruhamy Vel-Vidanege Kiri Banda of Ukkulankulama	High jungle	1	0	6	23
Final village plan 583. Village—Ambagahawewa in Kende korale.							
2K1	Ambagahawewalandu	Pinhamige Menikrala	Chena	0	3	0	21
2K2	Do.	do.	do.	0	0	20	21
2U	Meegahahena	—	do.	3	0	5	21
2Z	Do.	—	Abandoned paddy field, encroachment	0	0	18	21
2AA	Godahena	—	Ditto, encroachment by T. Kandate and another	0	0	37	21
2AH	—	—	do.	0	1	3	21
2AK	—	—	Ditto, encroachment by S. Kadirate and 2 others	0	0	6	21
2AO1	Ambagahawewalandu	Badderalage Velate	Chena	0	3	31	21
2AP	Do.	Appuralage Wannihamy	do.	2	0	11	21
2AQ	Do.	Sellatage Kadirate	do.	1	2	9	21
7B1	Do.	do.	do.	0	0	7	21
7D	Do.	—	Chena, encroachment	0	1	24	21
7E	Do.	Pinhamige Menikrala	Chena	0	0	6	21
7E1	Do.	do.	do.	0	0	2	21
9A	—	—	Abandoned paddy field, encroachment by P. Menikrala	0	1	3	21
9B	—	—	Ditto, encroachment by Rev. Rewate	0	0	27	21
13A	—	—	Ditto, encroachment by Velate	0	0	38	21
13C	Akkaraweledibima	—	Ditto, encroachment by P. Menikrala	0	0	10	21
13D	—	—	Ditto, encroachment by T. Kandate and another	0	0	36	21
13E	—	—	Ditto, encroachment by Malhamy Mohottala	0	0	4	21
18A	—	—	Open land, encroachment	0	0	32	21
18B	—	—	do.	0	0	12	21
18C	—	—	Ditto, encroachment by K. Gammanchirala and 4 others	0	1	8	21
11	Akkareidamewedibima	—	Chena	0	2	3	21

Further particulars regarding these lands can be obtained from the Government Agent, North-Central Province, and plans of them from the Surveyor-General.

Colonial Secretary's Office,
Colombo, October 8, 1921.

GRAEME THOMSON,
Colonial Secretary.

No. 2,171, N.C. P.—The Government Agent, North-Central Province, will on Friday, December 2, 1921, at 1 P.M., at his office in Anuradhapura Kachcheri, put up to auction, for sale or settlement, or will otherwise dispose of, the under-mentioned portions of Crown land, in accordance with the regulations of Government regarding land sales. Twenty-six allotments of land situated in the Kende korale, Nuwaragam palata of the Nuwarakalawiya district of the North-Central Province.

Lot.	Name of Land.	Name of Applicant.	Description.	Extent.			Upset price per acre, Rs.
				A.	R.	P.	
1O	Talokolawewalandubima	P. P. Kapuwa Pediya	Chena	1	3	20	21
1Q	Do.	S. H. Kawwa Velpediya	do.	1	0	0	21
1S	Do.	K. H. Janguwa	do.	1	3	23	21
1T	Do.	Do.	do.	1	0	5	21

Lot.	Name of Land.	Final village plan 541. Village—Hammillewa.		Extent. A. B. P.	Upset price per acre, Rs.
		Name of Applicant.	Description.		
13B	Wekande-addarahena or Hammillewakele	V. Seerala and another	Chena	1 0 12	21
Final village plan 587. Village—Galweeragollewa.					
7c	Galweeragollewakele	V. V. Velupillai of Pihimbiyagollewa	Chena	0 3 10	21
7D	Do.	—	do.	0 2 4	21
7F	Galweeragollewa	V. G. Kadira Velate, ex Vel-Vidane of Pihimbiyagollewa	do.	1 0 2	18 50
7G	Do.	—	do.	1 2 10	21
7H	Do.	U. Badderala of Pihimbiyagollewa (deceased)	do.	0 3 39	21
7I	Do.	—	do.	2 1 10	21
7J	Galweragollewakele	D. M. K. Menikrala, ex Vel-Vidane of Galweragollewa	Forest	0 3 34	21
1I	Do.	A. Ukkurala of Kokatiyagollewa	Chena	1 3 13	21
1J	Do.	—	do.	1 0 21	21
1K	Do.	K. Appuhami of Galweeragollewa	do.	0 1 27	21
1L	Do.	do.	do.	0 1 39	21
1N	Do.	—	do.	0 0 17	21
1O	Do.	—	do.	0 0 31	21
1Q	Do.	—	do.	1 0 30	21
1R	Do.	—	do.	4 0 5	21
1U	Do.	N. Mudalihami, Gamarala of Kokatiyagollewa	do.	0 3 30	19
1V	Do.	—	do.	1 1 14	21
Final village plan 593. Village—Ihalakolongaswewa.					
1i	Mailagahaidama	K. Kapurula	Chena fit for paddy	1 2 0	21
1j	Do.	do.	do.	0 2 5	21
1k	Ihalakolongaswewakele	U. V. Appuhamy	Jungle fit for paddy	1 2 5	22
1L	Do.	do.	do.	1 2 9	22

Further particulars regarding these lands can be obtained from the Government Agent, North-Central Province, and the plans of them from the Surveyor-General.

Colonial Secretary's Office,
Colombo, October 10, 1921.

GRAEME THOMSON,
Colonial Secretary.

No. 2,172, N.C. P.—The Government Agent, North-Central Province, will on Tuesday, December 6, 1921, at 1 P.M., at his office in the Anuradhapura Kachcheri, put up to auction, for sale or settlement, or will otherwise dispose of, the under-mentioned portions of Crown land, in accordance with the regulations of Government regarding land sales. Twenty-seven allotments of land situated in the Kanadara korale, Nuwaragam palata of the Nuwarakalawiya district of the North-Central Province.

Lot.	Name of Land.	Final village plan 770. Village—Kurunjankulama.		Extent. A. B. P.	Upset price per acre, Rs.
		Name of Applicant.	Description.		
3A	Kumbagahahena	K. V. V. Malhamy of Surukkulama	High jungle	1 0 33	27
3B	Do.	S. Punchi Appu of Ihalagama	do.	2 2 31	27
5B	Welkatuwelanda	U. Mudalihamy, Vel-Vidane	do.	2 2 28	27
5C	Do.	K. V. V. Malhamy	do.	3 1 13	28
7C	Elapathahena alias Kurunjankulamakele	K. Mudalihamy and another	do.	3 3 28	30
7D	Elapathahena	S. Dingiri Banda, Fiscal peon	do.	3 0 1	30
7E	Do.	do.	Chena	3 3 23	30
7F	Do.	H. B. Seneviratne and another	do.	4 0 23	30
12A	Etawiralanda	K. Mudalihamy of Potana	do.	1 0 36	22
12B	Millagahahena alias Kottamankulamakele	K. U. Punchi Appu of Ihalagama	do.	1 0 38	22
17A	Meegahalanda alias Kottamankulamakele	P. U. Suddahamy and another of Potana	do.	2 0 11	22
24	Kudahena alias Kurunjankulamakele	T. Nanhamy, Fiscal peon of Kendewa	do.	0 2 29	22
24A	Do.	S. Dingiri Banda, Fiscal peon	do.	0 1 16	22
24C	Kudahena alias Kurunjankulamakele	T. Nanhamy, Fiscal peon	do.	0 0 15	22
24D	Do.	S. Dingiri Banda, Fiscal peon	do.	0 1 12	22
30A	Tisbambe	T. Malhamy	Waste land	0 1 27	22
34A	Palugahakele	T. B. Tilakaratna	High jungle	5 2 23	32
35A	Do.	do.	do.	1 2 14	27
42A	Veeragahalanda	T. Nanhamy, Fiscal peon of Kendewa	Chena	6 2 18	28
Final village plan 783. Village—Mankulama.					
1A	Mankulamakele	S. V. Appuhamy, Vel-Vidane	Chena	1 3 23	21
1B	Do.	do.	do.	4 0 10	29
1C	Do.	A. Malhamy of Kahapatwilagama and another	do.	3 0 5	29
1D	Do.	S. Punchi Banda of Pudukkulama	do.	0 3 28	21
1E	Do.	K. Kiri Banda of Pudukkulama	do.	2 0 29	21
1G	Do.	K. Kiri Banda	do.	3 3 6	29
14A	Mukalankakele	S. Appuhamy, Arachchi of Ellawewa	Jungle	1 3 11	23
14B	Do.	A. Ukku Banda, Vel-Vidane of Pudukkulama	do.	2 0 18	23

Further particulars regarding these lands can be obtained from the Government Agent, North-Central Province, and the plans of them from the Surveyor-General.

Colonial Secretary's Office,
Colombo, October 12, 1921.

GRAEME THOMSON,
Colonial Secretary.

LAND SALES BY THE SETTLEMENT OFFICER.

SOUTHERN PROVINCE.

No. 6,081, S. O.—On Thursday, December 1, 1921, at 2 P.M., the Land Settlement Officer will put up for sale or settlement, at Nakulugamuwa, the under-mentioned portions of Crown land, on the terms authorized by Government. Two allotments of land situated in the Giruwa pattu west division of the Hambantota District of the Southern Province.

Block survey preliminary plan 306.—Dedduwawala.

Lot.	Name of Land.	Name of Claimant.	Description.	Extent. A. B. P.
105	Dadakirillahena	(1) Weerasinghe Kulatunga Mary Hamine, (2) ditto Baby Hamine, (3) Don James Weerasinghe Kulatunga, (4) Samarasing Patiranage Dona Gimara	Garden ..	4 0 9
109	Tennapitaserugahahena <i>alias</i> Gonawalahena	Don Nikulas Ediriweera of Moraketiara	Citronella ..	3 0 22

Upset price at Rs. 16 to Rs. 50 per acre. Further information regarding these lands can be obtained from the Land Settlement Officer, and plans of them from the Surveyor-General.

Colonial Secretary's Office,
Colombo, October 11, 1921.

GRAEME THOMSON,
Colonial Secretary.

No. 6,082, S. O.—On Thursday, December 1, 1921, at 2 P.M., the Land Settlement Officer will put up for sale or settlement, at Nakulugamuwa, the under-mentioned portions of Crown land, on the terms authorized by Government. Fourteen allotments of land situated in the Giruwa pattu west division of the Hambantota District of the Southern Province.

Block survey preliminary plan 301.—Galagama.

Lot.	Name of Land.	Name of Claimant.	Description.	Extent. A. B. P.
110c	Serugahamandiya	(1) Yamahinge Agorisa, (2) Uyangodage Dingirisa, (3) Menikratne Rupanjanage Andirisa, (4) Yamahinge Jana of Galagama, (5) Menikratne Rupanjanage Amarisa of Dickwella, (6) Kankanandurage Silindu of Galagama, (7) Handunetti Ranuluge Nonis de Silva of Nakulugamuwa	Garden ..	2 0 19
110k	Pelawattahena	(1) Handunetti Ranuluge Nonis de Silva of Nakulugamuwa, (2) Don Kostan Rajapakse of Galagama	do. ..	2 1 24
163g	Lolugahawatta	David Dias Ekanayake	do. ..	0 2 7
163h	Do.	do. ..	Citronella ..	0 1 23
163i	Do.	do. ..	do. ..	0 2 9
196v	Mahagepalawatta	Vidanegamage Don Carolis	Chena ..	0 1 14
222	Dolehena, Arehena	(1) Don Andris Abeygunawardene Wijesinghe, (2) David Dias Ekanayake, (3) Dona Carlina Ekanayake	Citronella ..	20 2 6
222a	Godakaduruhehena	do. ..	do. ..	6 0 22
233	Damullagehena	Don Andrayas Ekanayake	do. ..	4 2 5
233a	Bogahahena	do. ..	Chena ..	2 1 38
233b	Dangahahena	do. ..	Citronella ..	0 1 39
233f	Kirimaduwwewatta	Wickramasinghe Warnabarana Dissanayake Dona Savana Hamine	do. ..	1 2 33
274j	Paranawatta	Mahanamanan Geeganagamage Heenhamy of Urugamuwa	do. ..	5 0 33
274k	Do.	Dissanayake Kodituwakkuge Heen Appuhamy of Urugamuwa	do. ..	5 2 9

Upset price at Rs. 16 to Rs. 50 per acre. Further information regarding these lands can be obtained from the Land Settlement Officer, and plans of them from the Surveyor-General.

Colonial Secretary's Office,
Colombo, October 11, 1921.

GRAEME THOMSON,
Colonial Secretary.

No. 6,083, S. O.—On Thursday, December 1, 1921, at 2 P.M., the Land Settlement Officer will put up for sale or settlement, at Nakulugamuwa, the under-mentioned portion of Crown land, on the terms authorized by Government. An allotment of land situated in the Giruwa pattu west division of the Hambantota District of the Southern Province.

Block survey preliminary plan 309.—Palapota.

Lot.	Name of Land.	Name of Claimant.	Description.	Extent. A. B. P.
21	Katugahahena	Tikirihennedige Samel Appu of Beliatta	Citronella in chena ..	1 2 8

Upset price at Rs. 16 to Rs. 50 per acre. Further information regarding this land can be obtained from the Land Settlement Officer, and plan of it from the Surveyor-General.

Colonial Secretary's Office,
Colombo, October 11, 1921.

GRAEME THOMSON,
Colonial Secretary.

No. 6,084, S. O.—On Friday, December 2, 1921, at 2 P.M., the Land Settlement Officer will put up for sale or settlement, at Nakulugamuwa, the under-mentioned portions of Crown land, on the terms authorized by Government. Two allotments of land situated in the Giruwa pattu west division of the Hambantota District of the Southern Province.

Block survey preliminary plan 310.—Okewela.

Lot.	Name of Land.	Name of Claimant.	Description.	Extent. A. B. P.
97	Pathangiwinnehena	(1) Abeywarna Patabendige Lewishami of Sinimodara, (2) Chena and Ediriwickramasuriya Patabendige Sanchi Appu of Moraketiara, (3) Don Teodoris Abeyweera of Sinimodara	garden	2 0 36
101	Serugahamandiya	Ediriwarna Patabendige Appu Sinno	Garden ..	1 0 19

Upset price at Rs. 16 to Rs. 50 per acre. Further information regarding these lands can be obtained from the Land Settlement Officer, and plans of them from the Surveyor-General.

Colonial Secretary's Office,
Colombo, October 11, 1921.

GRAEME THOMSON,
Colonial Secretary.

No. 6,085, S. O.—On Friday, December 2, 1921, at 2 p.m., the Land Settlement Officer will put up for sale or settlement, at Nakulugamuwa, the under-mentioned portions of Crown land, on the terms authorized by Government. Three allotments of land situated in the Giruwa pattu west division of the Hambantota District of the Southern Province.

Block survey preliminary plan 305.—Moraketiara.

Lot.	Name of Land.	Name of Claimant.	Description.	Extent. A. R. P.
3	Galpottihena <i>alias</i> Siyambalahahena	(1) Warusahennedige Andris Appu, (2) Abeydeera Gunaratne Patabendige Punchi Sinno, (3) Senerat Don Nikulas, <i>ex</i> Vidane Arachchi of Dedduwawala	Citronella in chena	0 3 32
5	Siyambalahahena	do.	Chena	0 3 16
16	Do.	do.	do.	1 0 31

Upset price at Rs. 16 to Rs. 50 per acre. Further information regarding these lands can be obtained from the Land Settlement Officer, and plans of them from the Surveyor-General.

Colonial Secretary's Office,
Colombo, October 11, 1921.

GRAEME THOMSON,
Colonial Secretary.

NORTH-CENTRAL PROVINCE.

No. 6,075, S. O.—On Friday, December 16, 1921, at 12 noon, the Land Settlement Officer will put up for sale or settlement, at Nekatunuwewa Camp, the under-mentioned portions of Crown land, on the terms authorized by Government. Eight allotments of land situated in the Elimeda tulana of the Kanadara korale of the Nuwaragam palata division of the Nuwarakalawiya district of the North-Central Province.

Block survey preliminary plan 808.—Kattambuwegama.

Lot.	Name of Land.	Name of Claimant.	Description.	Extent. A. R. P.
2B	Thimbirigahayaya	Crown, applied for by Tilakaratne Appuhamige Kapuru Banda of Tirappane	Chena	1 3 37
3A	—	do.	Footpath	0 0 7
4B	Thimbirigahayaya	do.	Chena	4 0 14
4A	Kattambuwegamakele	Crown, applied for by Melhami Vel-Vidanegge Menikrala	do.	3 0 22
15A	Siyambalahaha-accare	Crown, applied for by Naindurala Gamaralage Kapurula of Tirappane	do.	3 3 26
15B	Thimbirigaha-accare.	Crown, applied for by (1) Funchirala Vedaralage Selamburala of Kattambuwegama, (2) Naidurala Gamaralage Kapurula of Tirappane	Low jungle	6 1 22
15C	Dambagaha and Mee-gahahena	Crown, applied for by Mudalihamige Nanhami of Kattambuwegama	do.	8 0 31
17A	Do.	do.	Chena	0 0 35

Upset price at Rs. 16 to Rs. 50 per acre. Further information regarding these lands can be obtained from the Land Settlement Officer, and plans of them from the Surveyor-General.

Colonial Secretary's Office,
Colombo, October 11, 1921.

GRAEME THOMSON,
Colonial Secretary.

No. 6,076, S. O.—On Monday, December 19, 1921, at 12 noon, the Land Settlement Officer will put up for sale or settlement, at Nekatunuwewa Camp, the under-mentioned portions of Crown land, on the terms authorized by Government. Three allotments of land situated in the Kandu tulana of the Kanadara korale of the Nuwaragam palata division of the Nuwarakalawiya district of the North-Central Province.

Block survey preliminary plan 781.—Wellaragama.

Lot.	Name of Land.	Name of Claimant.	Description.	Extent. A. R. P.
3B	Dambagaha-accare	Crown, applied for by the late Kadiragammahige Rankira Vel-Pediya	Chena	5 0 22
6P	Dambagahakumbura	Crown, applied for by Kiriyaheenyage Kapuwa	Paddy	5 0 7
6Q	Ihala-accare	Crown, encroachment by Kapuwa Vel-Pediya and others of Wellaragama	do.	7 0 36

Upset price at Rs. 16 to Rs. 50 per acre. Further information regarding these lands can be obtained from the Land Settlement Officer, and plans of them from the Surveyor-General.

Colonial Secretary's Office,
Colombo, October 11, 1921.

GRAEME THOMSON,
Colonial Secretary.

No. 6,077, S. O.—On Monday, December 19, 1921, at 12 noon, the Land Settlement Officer will put up for sale or settlement, at Nekatunuwewa Camp, the under-mentioned portions of Crown land, on the terms authorized by Government. Two allotments of land situated in the Kandu tulana of Kanadara korale of the Nuwaragam palata division of the Nuwarakalawiya district of the North-Central Province.

Block survey preliminary plan 761.—Wellankulama.

Lot.	Name of Land.	Name of Claimant.	Description.	Extent. A. R. P.
10C	Kattakaduwa	Crown, applied for by Ukkuralage Kiri Banda, Arachchi of Mihintale	Chena	1 1 2
18D	Siyambalahahalanda	Crown, applied for by H. Premaratne of Mihintale	do.	2 0 18

Upset price at Rs. 16 to Rs. 50 per acre. Further information regarding these lands can be obtained from the Land Settlement Officer, and plans of them from the Surveyor-General.

Colonial Secretary's Office,
Colombo, October 11, 1921.

GRAEME THOMSON,
Colonial Secretary.

No. 6,078, S. O.—On Thursday, December 15, 1921, at 12 noon, the Land Settlement Officer will put up for sale or settlement, at Nekatunuwewa Camp, the under-mentioned portions of Crown land, on the terms authorized by Government. Twenty allotments of land situated in the Elimeda tulana of the Kanadara korale of the Nuwaragam palata division of the Nuwarakalawiya district of the North-Central Province.

Block survey preliminary plan 800.—Kasamaduwa.						Extent.		
Lot.	Name of Land.	Name of Claimant.		Description.	A.	R.	P.	
18	Accarawela	Crown	..	Paddy	0	2	7	
35D	Kasamaduwakele	Crown and Menikralage Rangamy	..	Low jungle and paddy	3	1	1	
35H	Accaraidama	Crown	..	Waste land	0	0	3	
35 I	Do.	do.	..	do.	0	0	1	
39A	Adipara	do.	..	Footpath	0	0	1	
39B	Do.	do.	..	do.	0	0	5	
43B	Accaraidama	do.	..	Waste land	0	1	21	
6A	Kasamaduwahenyaya	Crown, applied for by Bandiralage Thewa	..	Chena	0	0	22	
11B	Do.	do.	..	do.	0	3	10	
12	Footpath	do.	..	Footpath	0	0	3	
6B	Kasamaduwahenyaya	Crown, applied for by Kandappuralage Kadirate	..	Chena	0	3	28	
35B	Kasamaduwakele	Crown, applied for by Kadiratege Wannihamy	..	Low jungle	7	2	29	
35F	Do.	Crown, applied for by Ranhamige Menikrala of Nivitigama	..	do.	2	0	35	
35G	Do.	Crown, applied for by Ukkuralage Malhamy, Vel-Vidane	..	Low jungle and paddy	4	0	19	
35K	Do.	Crown, applied for by Kirihamige Kandate, Vel-Vidane	..	do.	1	3	32	
37	Do.	Crown, applied for by Lekamage Kirihamy	..	Low jungle	3	1	11	
43E	Do.	Crown, applied for by (1) Bandiralage Tewahamy, (2) Kandappuralage Kadirate	..	Paddy	2	2	28	
43F	Do.	Crown, applied for by Kirihamige Kapuruhamy	..	Low jungle	1	0	8	
43H	Do.	Crown, applied for by Kadiratege Wannihamy	..	do.	2	3	21	
43 I	Do.	Crown, applied for by (1) Kapuralage PUNCHIRALA, Vel-Vidane, (2) Kapuralage Vel-Vidanage Appurala	..	do.	5	1	34	

Upset price at Rs. 16 to Rs. 50 per acre. Further information regarding these lands can be obtained from the Land Settlement Officer, and plans of them from the Surveyor-General.

Colonial Secretary's Office,
Colombo, October 11, 1921.

GRAEME THOMSON,
Colonial Secretary.

No. 6,079, S. O.—On Tuesday, December 13, 1921, at 12 noon, the Land Settlement Officer will put up for sale or settlement, at Nekatunuwewa Camp, the under-mentioned portions of Crown land, on the terms authorized by Government. Eight allotments of land situated in the Elimeda tulana of the Kanadara korale of the Nuwaragam palata division of the Nuwarakalawiya district of the North-Central Province.

Block survey preliminary plan 793.—Tammannewa.						Extent.		
Lot.	Name of Land.	Name of Claimant.		Description.	A.	R.	P.	
15D	Elayapatwewelanda	Crown, applied for by (1) Suddhahami Vel-Vidane, (2) Punchirale Seerala	..	Chena	10	0	4	
51A	Ahugaslanda	Crown, applied for by (1) Kadirate Vel-Vidane; (2) Velate Gamaralage Sinnate	..	do.	8	3	26	
71A	Kirimetiawelanda	Crown, applied for by Suddhahami Vel-Vidane	..	do.	3	1	1	
72A	Horow-ela	do.	..	Stream	0	0	12	
73B	Kirimetiawemukalana	do.	..	Forest	0	1	38	
71B	Kirimetiawelanda	Crown, applied for by Seeralage Nenhami	..	Chena	2	3	17	
72	Horow-ela	do.	..	Stream	0	0	19	
73C	Kirimetiawemukalana	do.	..	Forest	1	0	3	

Upset price at Rs. 16 to Rs. 50 per acre. Further information regarding these lands can be obtained from the Land Settlement Officer, and plans of them from the Surveyor-General.

Colonial Secretary's Office,
Colombo, October 11, 1921.

GRAEME THOMSON,
Colonial Secretary.

No. 6,080, S. O.—On Tuesday, December 13, 1921, at 12 noon, the Land Settlement Officer will put up for sale or settlement, at Nekatunuwewa Camp, the under-mentioned portions of Crown land, on the terms authorized by Government. Four allotments of land situated in the Elwe tulana of the Kanadara korale of the Nuwaragam palata division of the Nuwarakalawiya district of the North-Central Province.

Block survey preliminary plan 788.—Sandigewewa.						Extent.		
Lot.	Name of Land.	Name of Claimant.		Description.	A.	R.	P.	
20A	Wewaismattehena	Crown, applied for by Ukkurala Mohottalage Kirihamy, Vel-Vidane	..	Chena	2	0	34	
35A	Wekandapaulahena	Crown, applied for by Manawalatage Naidurala, Vel-Vidane of Diganhamillewa	..	do.	2	3	31	
42A	Wewupitiya	Crown, applied for by Punchiappuralage Pinhamy, Vel-Vidane	..	do.	3	2	33	
42B	Do.	Crown, applied for by Appurala Badderlage Naidurala of Diganhamillewa	..	do.	0	3	32	

Upset price at Rs. 16 to Rs. 50 per acre. Further information regarding these lands can be obtained from the Land Settlement Officer, and plans of them from the Surveyor-General.

Colonial Secretary's Office,
Colombo, October 11, 1921.

GRAEME THOMSON,
Colonial Secretary.

No. 6,086, S. O.—On Friday, December 16, 1921, at 12 noon, the Land Settlement Officer will put up for sale or settlement, at Nekatunuwewa Camp, the under-mentioned portions of Crown land, on the terms authorized by Government. Twenty allotments of land situated in the Elimeda tulana of Kanadara korale of the Nuwaragam palata division of the Nuwarakalawiya District of the North-Central Province.

Block survey preliminary plan 809.—Tirappane.				Extent.
Lot.	Name of Land.	Name of Claimant.	Description.	A. R. P.
2A	Tirappanekele	Crown, applied for by (1) Appuhamige Tilakaratne Nanhamy of Tirappane, (2) D. B. Seneviratne of Kurumankulam, (3) Seneviratne Appuhamilage Kapuru Banda of Tirappane	Chena	5 2 27
2B	Do.	Crown, applied for by Appuhamige Tilakaratne Nanhamy	do.	3 0 15
12A	Tirappanekele	Crown, applied for by Punchirala Lekamage Kapuru Banda and another of Ihalagama	High jungle	3 3 27
12B	Indihena	Crown, applied for by Kadiratage Kapuru Hamy Upasakarala	Chena	2 0 0
12C	Kadurugahahena	Crown, applied for by Tilakaratne Appuhamige Kapuru Banda	do.	3 0 3
12E	Kongashenyaya	Crown, applied for by Seneviratne Appuhamige Kapuru Banda	High jungle	3 0 5
46	Oyehena	Crown, applied for by Punchirala Lekamage Kapuru Banda and another of Ihalagama	Chena	2 0 30
46B	Do.	Crown, applied for by Velatege Appuhamy of Potana	do.	0 2 35
47A	Adipara	Crown, applied for by Punchirala Lekamage Kapuru Banda and another of Ihalagama	Path	0 0 1
47B	Do.	Crown, applied for by Velatege Appuhamy of Potana	do.	0 0 6
48A	Oyahena	do.	Chena	0 1 16
48B	Do.	Crown, applied for by Punchirala Lekamage Kapuru Banda and another of Ihalagama	do.	0 0 6
46C	Do.	Crown, applied for by Tilakaratne Appuhamige Kapuru Banda and another of Tirappane	Partly cleared high jungle	0 1 18
47	Adipara	Crown, applied for by Tilakaratne Appuhamige Kapuru Banda and another of Tirappane	Path	0 0 4
48C	Oyahena	do.	High jungle	0 1 5
48E	Do.	do.	do.	2 3 8
48F	Do.	Crown, applied for by Tilakaratne Appuhamige Kapuru Banda	do.	4 1 36
48G	Dombagahahena	Crown, applied for by Appuhamy Seneviratne Kiri Banda of Pudukkulama	do.	3 0 12
48H	Do.	Crown, applied for by Sellattu Vel-Vidanage Ukku Banda, ex Vel-Vidane	do.	1 3 38
18	Hurigahahena	(1) Kirihigama Seneviratne Appuhamy Vel-Vidane, (2) Naiduralage Mudalihamy	Paddy	3 0 5

Upset price at Rs. 16 to Rs. 50 per acre. Further information regarding these lands can be obtained from the Land Settlement Officer, and plans of them from the Surveyor-General.

Colonial Secretary's Office,
Colombo, October 12, 1921.

GRAEME THOMSON,
Colonial Secretary.

No. 6,087, S. O.—On Monday, December 19, 1921, at 12 noon, the Land Settlement Officer will put up for sale or settlement, at Nekatunuwewa Camp, the under-mentioned portions of Crown land, on the terms authorized by Government. Two allotments of land situated in the Kandu tulana of the Kanadara korale of the Nuwaragam palata division of the Nuwarakalawiya district of the North-Central Province.

Block survey preliminary plan 775.—Karadikkulama.				Extent.
Lot.	Name of Land.	Name of Claimant.	Description.	A. R. P.
81c	Mahawattahena	(1) Kadira Velatege Mudalihami, (2) Appuhamige Dingiri Menika, (3) Punchiralage Appuhami, (4) Mohottalage Dingiri Banda, (5) Appuhamige Kapuruhami, (6) Nanhamige Herat Hami, (7) Udayarage Nanhami, (8) Appuhami Vel-Vidanage Wannihami, (9) Kadiratage Mali Etana, (10) Appuhami Oppisarage Kiri Menika of Karadikkulama, (11) Kandatage Dingirala of Orukkumankulam	Low jungle	2 0 7
117c	Boraluhenyaya	Seneviratne Seerala Vedaralage Appuhami Arachehi of Karadikkulama	Chena	1 0 10

Upset price at Rs. 16 to Rs. 50 per acre. Further information regarding these lands can be obtained from the Land Settlement Officer, and plans of them from the Surveyor-General.

Colonial Secretary's Office,
Colombo, October 12, 1921.

GRAEME THOMSON,
Colonial Secretary.

No. 6,088, S. O.—On Thursday, December 15, 1921, at 12 noon, the Land Settlement Officer will put up for sale or settlement, at Nekatunuwewa Camp, the under-mentioned portions of Crown land, on the terms authorized by Government. Ten allotments of land situated in the Elimeda tulana of the Kanadara korale of the Nuwaragam palata division of the Nuwarakalawiya district of the North-Central Province.

Block survey preliminary plan 798.—Kayipeliyawa.				Extent.
Lot.	Name of Land.	Name of Claimant.	Description.	A. R. P.
15A	Dambagahayaya and Mylagaswewakele	Crown, applied for by Pana Lebbe Tamby Gurunnahai	Chena	1 3 33
35A	Minipitikele	Crown, applied for by Mana Naura of Katukeliyawa	do.	1 0 13
35B	Do.	Crown, applied for by Pana Lebbe Tamby Gurunnahai	do.	1 0 3
53A	Kongahalanda	Crown, applied for by M. L. Omaru Lebbe, Vel-Vidane	do.	1 0 12
19	Mylagaswewa-accarewedibima	Crown, encroachment by Ana Kappa Tamby	Paddy	0 1 30

Lot.	Name of Land.	Name of Claimant.	Description.	Extent. A. R. P.
30	Mikandawewakele	(1) Meera Lebbe Sella Marikkar, (2) Assan Kandu Sini Moha- mado, (3) Pana Lebbe Tambi Lebbe	Chena	1 0 0
32	Do.	do.	Chena (reserva- tion for ela)	0 2 1
33	Do.	do.	do.	0 1 4
55	Kongahalanda	(1) Meera Lebbe Sella Marikkar, (2) Meera Lebbe Omuru Lebbe, Vel-Vidane	Chena	1 0 32
59	Welapaulakelekella	(1) Meera Lebbe Sella Marikkar, (2) Pakir Marikkar Nena Mohammado, (3) Ismail Sinna Tambi, (4) Mahamadu Nagooran	do.	1 0 4

Upset price at Rs. 16 to Rs. 50 per acre. Further information regarding these lands can be obtained from the Land Settlement Officer, and plans of them from the Surveyor-General.

Colonial Secretary's Office,
Colombo, October 12, 1921.

GRAEME THOMSON,
Colonial Secretary.

No. 6,089, S. O.—On Tuesday, December 13, 1921, at 12 noon, the Land Settlement Officer will put up for sale or settlement, at Nekatunuwewa Camp, the under-mentioned portions of Crown land, on the terms authorized by Government. Twelve allotments of land situated in the Elwe tulana of the Kanadara korale of the Nuwaragam palata division of the Nuwarakalawiya district of the North-Central Province.

Block survey preliminary plan 795.—Ratmale.

Lot.	Name of Land.	Name of Claimant.	Description.	Extent. A. R. P.
4A	Wewapahalalanda	Crown, applied for by Kandatege Seerala..	Chena	0 1 34
5A	Do.	do.	do.	0 2 18
27A	Adipara	do.	Footpath	0 0 3
17	Wewapahalalanda	Crown	Chena	3 0 30
17A	Do.	Crown, applied for by (1) Menikrala Vel-Vidane, (2) Ran- hamige Sambarate, (3) Wannihami Gamaralage Kirihami	do.	2 3 15
24	Wewapahalalanda, Kumbukgahalanda	Crown	do.	7 3 14
24A	Mylagahalanda	do.	do.	0 1 8
64A	Kongahalanda	Crown, applied for by Nambirala Vedarala	do.	4 1 8
84A	Panakkawelkatuwa	Crown, applied for by Appurala Anumetirala	do.	2 0 10
85A	Panakkapelesse-ela	do.	Stream	0 0 4
107A	Mylagahalanda	Crown, applied for by Ranhamige Sembarate	Chena	1 0 11
109B	Kongahalanda	Crown, applied for by Kandatege Seerala ..	do.	3 3 10

Upset price at Rs. 16 to Rs. 50 per acre. Further information regarding these lands can be obtained from the Land Settlement Officer, and plans of them from the Surveyor-General.

Colonial Secretary's Office,
Colombo, October 12, 1921.

GRAEME THOMSON,
Colonial Secretary.

No. 6,090, S. O.—On Thursday, December 15, 1921, at 12 noon, the Land Settlement Officer will put up for sale or settlement, at Nekatunuwewa Camp, the under-mentioned portions of Crown land, on the terms authorized by Government. Five allotments of land situated in the Elimeda tulana of the Kanadara korale of the Nuwaragam palata division of the Nuwarakalawiya district of the North-Central Province.

Block survey preliminary plan 802.—Nivitigama.

Lot.	Name of Land.	Name of Claimant.	Description.	Extent. A. R. P.
34A	Kongahayaya	Crown, applied for by Kadirate Badderalage Banda, Arachchi	Chena	1 0 1
34B	Do.	Crown, applied for by Sellatege Kapurala Lekama	do.	1 0 2
54A	Kahatagahahena	Crown, applied for by Kapuralage Kadirate Badderala	do.	1 0 20
54B	Do.	Crown, applied for by Velate Vel-Vidanege Wannihamy, Vel-Vidane	do.	2 0 1
54C	Do.	Crown, applied for by Wannihamige Udayare	do.	2 0 5

Upset price at Rs. 16 to Rs. 50 per acre. Further information regarding these lands can be obtained from the Land Settlement Officer, and plans of them from the Surveyor-General.

Colonial Secretary's Office,
Colombo, October 12 1921.

GRAEME THOMSON,
Colonial Secretary.

No. 6,091, S. O.—On Wednesday, December 14, 1921, at 12 noon, the Land Settlement Officer will put up for sale or settlement, at Nekatunuwewa Camp, the under-mentioned portions of Crown land, on the terms authorized by Government. Five allotments of land situated in the Elimeda tulana of the Kanadara korale of the Nuwaragam palata division of the Nuwarakalawiya district of the North-Central Province.

Block survey preliminary plan 797.—Galenbindunuwewa.

Lot.	Name of Land.	Name of Claimant.	Description.	Extent. A. R. P.
19	Galenbindunuwewakele and Kudawewakele	Crown, applied for by Vela Dawulkarayage Sodhdhana Panikkiya	Chena	2 0 26
19A	Do.	Crown, applied for by Baiya Dawulkarayage Ganita	do.	2 0 15
19C	Do.	Crown	do.	0 1 28
23A	Wewupitikele and Galen- bindunuwewakele	Crown, applied for by Baiya Dawulkarayage Ganita	do.	1 0 3
38A	Meegaha-accarasidama and Weliwewakele	Crown, applied for by Sagarage Baiya, Vel-Panikkiya	Chena and forest	1 3 29

Upset price at Rs. 16 to Rs. 50 per acre. Further information regarding these lands can be obtained from the Land Settlement Officer, and plans of them from the Surveyor-General.

Colonial Secretary's Office,
Colombo, October 12, 1921.

GRAEME THOMSON,
Colonial Secretary.

No. 6,092, S. O.—On Tuesday, December 13, 1921, at 12 noon, the Land Settlement Officer will put up for sale or settlement, at Nekatunuwewa Camp, the under-mentioned portions of Crown land, on the terms authorized by Government. Two allotments of land situated in the Elwe tulana of the Kanadara korale of the Nuwaragam palata division of the Nuwarakalawiya district of the North-Central Province.

Block survey preliminary plan 796.—Tihogama.

Lot.	Name of Land.	Name of Claimant.	Description.	Extent.		
				A.	R.	P.
9	Messagahapuwewehena	Crown, applied for by Baiya, Velpanikkiyage Balaya	Chena	2	0	9
25A	Para-addaramukalana <i>alias</i> Kongahamukalana	Crown, applied for by Sakara Gammahege Baiya Velpanikkiya of Galenbindunuwewa	Forest	2	0	8

Upset price at Rs. 16 to Rs. 50 per acre. Further information regarding these lands can be obtained from the Land Settlement Officer, and plans of them from the Surveyor-General.

Colonial Secretary's Office,
Colombo, October 12, 1921.

GRAEME THOMSON,
Colonial Secretary.

No. 6,093, S. O.—On Tuesday, December 13, 1921, at 12 noon, the Land Settlement Officer will put up for sale or settlement, at Nekatunuwewa Camp, the under-mentioned portions of Crown land, on the terms authorized by Government. Six allotments of land situated in the Elwe tulana of the Kanadara korale of the Nuwaragam palata division of the Nuwarakalawiya district of the North-Central Province.

Block survey preliminary plan 760.—Rampatwila.

Lot.	Name of Land.	Name of Claimant.	Description.	Extent.		
				A.	R.	P.
30A	Kamatgalehenyaya	Crown, applied for by Appuhami Badderage Mudalihami, Vel Vidane of Rotapokuna	Chena	1	1	16
103A	Bogahalanda	Crown, applied for by Punchi Appu Velvidanage Banda	do.	4	0	10
8A	Rampatwilakele	Crown, applied for by S. N. P. Ukkurala, <i>ex</i> Warrant Officer of Rotapokuna, and present Vel-Vidane of Rampatwila	Garden	0	1	11
11A	Wan-ela	do.	Stream	0	0	1
30G	Rampatwilakele	Crown, applied for by Kadirate Vedaralage Wannihami	Chena	1	3	19
48J	Do.	Crown, applied for by Delpagodage William Singho of Horowpatana	do.	1	0	8

Upset price at Rs. 16 to Rs. 50 per acre. Further information regarding these lands can be obtained from the Land Settlement Officer, and plans of them from the Surveyor-General.

Colonial Secretary's Office,
Colombo, October 12, 1921.

GRAEME THOMSON,
Colonial Secretary.

No. 6,094, S. O.—On Friday, December 16, 1921, at 12 noon, the Land Settlement Officer will put up for sale or settlement, at Nekatunuwewa Camp, the under-mentioned portions of Crown land, on the terms authorized by Government. Three allotments of land situated in the Elimedatula of the Kanadara korale of the Nuwaragam palata division of the Nuwarakalawiya district of the North-Central Province.

Block survey preliminary plan 804.—Pahala Hammillewa.

Lot.	Name of Land.	Name of Claimant.	Description.	Extent.		
				A.	R.	P.
4A	Acrawellekele	Crown, applied for by Lamithuwage Baiya	Low jungle	2	0	5
4B	Do.	Crown, applied for by (1) Seriya Vel-Panikkiya, (2) Pulage Tikira, (3) Arrasage Ramindra, (4) Velage Baiya, (5) Suddana Panikkage Menika	do.	7	0	38
16A	Do.	Crown, applied for by Kiriyaage Silippa	do.	2	0	11

Upset price at Rs. 16 to Rs. 50 per acre. Further information regarding these lands can be obtained from the Land Settlement Officer, and plans of them from the Surveyor-General.

Colonial Secretary's Office,
Colombo, October 12, 1921.

GRAEME THOMSON,
Colonial Secretary.

No. 6,095, S. O.—On Wednesday, December 14, 1921, at 12 noon, the Land Settlement Officer will put up for sale or settlement, at Nekatunuwewa Camp, the under-mentioned portions of Crown land, on the terms authorized by Government. Eight allotments of land situated in the Elwe tulana of Kanadara korale of the Nuwaragam palata division of the Nuwarakalawiya district of the North-Central Province.

Block survey preliminary plan 794.—Nekatunuwewa.

Lot.	Name of Land.	Name of Claimant.	Description.	Extent.		
				A.	R.	P.
9A	Bogahahena	Crown, applied for by Seeralage Malhamy	Chena	2	2	9
23A	Kongahahena	Crown, applied for by Seerala Gammaralage Ranhamy	do.	2	0	3
30A	Ehetugahahena	Crown, applied for by Kirihamy Vel-Vidanage Nanhamy, <i>ex</i> Vel-Vidane	do.	1	3	26
30B	Kongahahena	Crown, applied for by (1) Seerala Gammaralage Ranhamy, (2) Velate Gammaralage Mudalihami	do.	1	1	6
30C	Do.	Crown, applied for by Wannihamige Kudaetana	do.	1	0	4
30D	Do.	Crown, applied for by Seerala Gammaralage Bandirala, Vel-Vidane	do.	1	0	5
62A	Tisbamba	Crown, applied for by Seeralage Punchirala	do.	0	2	23
134A	Kahatagahalande-mukalana	Crown, applied for by Seeralage Kirihamy, <i>ex</i> -Vel-Vidane	do.	1	0	6

Upset price at Rs. 16 to Rs. 50 per acre. Further information regarding these lands can be obtained from the Land Settlement Officer, and plans of them from the Surveyor-General.

Colonial Secretary's Office,
Colombo, October 12, 1921.

GRAEME THOMSON,
Colonial Secretary.

No. 6,096, S. O.—On Thursday, December 15, 1921, at 12 noon, the Land Settlement Officer will put up for sale or settlement, at Nekatunuwewa Camp, the under-mentioned portions of Crown land, on the terms authorized by Government. Seventeen allotments of land situated in the Elimeda tulana of the Kanadara korale of the Nuwaragam palata division of the Nuwarakalawiya district of the North-Central Province.

Block survey preliminary plan 803.—Nabadawewa.

Lot.	Name of Land.	Description.	Name of Claimant.	Extent.		
				A.	R.	P.
5	Nabadagamkele	Chena	Crown, applied for by (1) Kapurala Vedaralage Appurala Vedarala, (2) Wanniamige Udayare of Nivitigama, (3) Kadirate Lekamage Ranhami of ditto	5	0	38
5B	Do.	do.	Crown, applied for by (1) Kapuralage Kadirate Baddarala of Nivitigama, (2) Malhamige Kapuruhami of Netiyagama	2	0	2
11B	Do.	do.	Crown, applied for by (1) Velatege Wanniamy, Vel-Vidane, (2) Punchiralage Ukkurala, both of Nivitigama	1	0	7
15A	Do.	do.	Crown, applied for by (1) Wanniamige Ukkurala of Netiyagama, (2) Kapuralage Appurala of Kasamaduwa	2	0	0
21B	Karuwalagaswewalandukele	do.	Crown, applied for by Kiriamige Kapuruhamy of Kasamaduwa	3	3	14
27A	Do.	do.	do.	0	2	20
27B	Taranagollewekatupatkele	do.	Crown, applied for by Wanniamige Udayare of Nivitigama	1	1	18
32	Taranagollewakele	do.	Crown, applied for by (1) Velate Vel-Vidanage Wanniamy, Vel-Vidane, (2) Selatege Kapurala Lekama, (3) Kadiratege Menikrara, (4) Punchiralage Ukkurala, (5) Velatege Panchi Appu Mohottala	5	0	35
32A	Do.	do.	Crown, applied for by Kapurala Vedaralage Appurala Vedarala of Nivitigama	3	1	0
35	Adipara	Footpath	Crown, applied for by (1) Kapurala Vel-Vidanage Appurala of Nivitigama, (2) Kapuralage Kadirate Baddarala of Kasamaduwa	0	0	4
36E	Nabadagamkele	Chena	do.	2	1	2
36	Do.	Cleared chena	Crown, applied for by (1) Kadirate Baddaralage Banda, Arachchi of Nivitigama, (2) Kiriamige Kandate, Vel-Vidane, (3) Lekamage Kadirate, Vel-Vidane	6	2	38
36B	Do.	Chena	Crown, applied for by (1) Ranhamy Vel-Vidanage Punchirala, Vel-Vidane, (2) Punchiralage Ukkurala of Nivitigama	2	2	15
36C	Do.	do.	Crown, applied for by Ranhamige Menikrara of Nivitigama	2	2	16
36D	Do.	Cleared chena	Crown, applied for by (1) Naiduralage Salindurala of Rambewa, (2) Kiriamige Ranhamy, (3) Kapuralage Kadirate Baddarala, (4) Kapurala Vel-Vidanage Appurala, (5) Kiriamige Kandate, Vel-Vidane, (6) Selatege Kapurala, Vel-Vidane, (7) Kiriamige Kapuruhami of Kasamaduwa	6	2	20
42A	Do.	Chena	Crown, applied for by Kapurala Vel-Vidanage Appurala of Kasamaduwa	2	0	4
42B	Do.	do.	Crown, applied for by Kapuralage Menikrara, ex Vel-Vidane of Netiyagama	1	2	5

Upset price at Rs. 16 to Rs. 50 per acre. Further information regarding these lands can be obtained from the Land Settlement Officer, and plans of them from the Surveyor-General.

Colonial Secretary's Office,
Colombo, October 12, 1921.

GRAEME THOMSON,
Colonial Secretary.

LAND ACQUISITION NOTICES.

HAVING been duly directed by the Governor, with the advice of the Executive Council, acting under the provisions of "The Land Acquisition Ordinance of 1876," section 6, to take order for the acquisition of the following lands, required for a public purpose, namely, for a school at Neludandahinna, to wit:—

Lot.	Name of Land.	Description.	Name of Claimant.	Extent.		
				A.	R.	P.
1	Hapugahamada	Chena	Mr. F. L. Goonewardene	0	0	18
2	Do.	do.	do.	0	2	38.6
3	Do.	do.	do.	0	0	28.9

I hereby give public notice, as required by section 7, that the Government proposes to take possession of the lands. All persons interested in the aforesaid lands are hereby required to appear personally or by agent before me at the Nuwara Eliya Kachcheri on November 12, 1921, at 10 A.M., and to state the nature of their respective interests in the lands, and the amount and particulars of their claims to compensation for such interests.

Nuwara Eliya Kachcheri,
October 8, 1921.

E. T. DYSON,
Assistant Government Agent.

HAVING been duly directed by the Governor, with the advice of the Executive Council, acting under the provisions of "The Land Acquisition Ordinance of 1876," section 6, to take order for the acquisition of the following lands, required for a public purpose, namely, for a metal quarry on Delmar estate on the 19th mile, Uda Pussellawa road, to wit :—

Lot.	Name of Land.	Description.	Name of Claimant.	Extent.		
				A.	R.	P.
1	Delmar estate ..	Tea land ..	The Anglo-Ceylon and General Estate Co., Limited	1	0	7
2	Do. ..	do. ..	do. ..	0	0	35.9

I hereby give public notice, as required by section 7, that the Government proposes to take possession of the lands. All persons interested in the aforesaid lands are hereby required to appear personally or by agent before me at the Nuwara Eliya Kachcheri on November 12, 1921, at 10 A.M., and to state the nature of their respective interests in the lands, and the amount and particulars of their claims to compensation for such interests.

Nuwara Eliya Kachcheri,
October 8, 1921.

E. T. DYSON,
Assistant Government Agent.

HAVING been duly directed by the Governor, with the advice of the Executive Council, acting under the provisions of "The Land Acquisition Ordinance of 1876," section 6, to take order for the acquisition of the following land, required for a public purpose, namely, for a gravel quarry on Delmar estate near the 18½ milestone of the Uda Pussellawa road, to wit :—

Lot.	Name of Land.	Description.	Name of Claimant.	Extent.		
				A.	R.	P.
1	Delmar estate ..	Tea land ..	The Anglo-Ceylon and General Estate Co., Limited	0	1	10

I hereby give public notice, as required by section 7, that the Government proposes to take possession of the land. All persons interested in the aforesaid land are hereby required to appear personally or by agent before me at the Nuwara Eliya Kachcheri on November 12, 1921, at 10 A.M., and to state the nature of their respective interests in the land, and the amount and particulars of their claims to compensation for such interests.

Nuwara Eliya Kachcheri,
October 8, 1921.

E. T. DYSON,
Assistant Government Agent.

HAVING been duly directed by the Governor, with the advice of the Executive Council, acting under the provisions of "The Land Acquisition Ordinance of 1876," section 6, to take order for the acquisition of the following land, required for a public purpose, namely, for rounding the corner of the road in Collins' place, Madampe new town, to wit :—

Lot.	Name of Land.	Description.	Name of Claimant.	Extent.		
				A.	R.	P.
1	Punchiwatta ..	Open ground, part of old coconut garden	Mr. C. E. Victor S. Corea..	0	0	1.8

I hereby give public notice, as required by section 7, that the Government proposes to take possession of the land. All persons interested in the aforesaid land are hereby required to appear personally or by agent before me at Chilaw Kachcheri on November 7, 1921, at 11 A.M., and to state the nature of their respective interests in the land, and the amount and particulars of their claims to compensation for such interests.

Puttalam Kachcheri,
October 5, 1921.

W. K. H. CAMPBELL,
Assistant Government Agent.

HAVING been duly directed by the Governor, with the advice of the Executive Council, acting under the provisions of "The Land Acquisition Ordinance of 1876," section 6, to take order for the acquisition of the following land, required for a public purpose, namely, for accommodating carts at the Madampe Railway Station premises, to wit :—

Lot.	Name of Land.	Description.	Name of Claimant.	Extent.		
				A.	R.	P.
1	Punchiwatta <i>alias</i> Kasina-marakkayageidama ..	Garden containing 3 coconut trees	Mr. C. E. Victor S. Corea..	0	0	26.4

I hereby give public notice, as required by section 7, that the Government proposes to take possession of the land. All persons interested in the aforesaid land are hereby required to appear personally or by agent before me at Chilaw Kachcheri on November 7, 1921, at 11 A.M., and to state the nature of their respective interests in the land, and the amount and particulars of their claims to compensation for such interests.

Puttalam Kachcheri,
October 5, 1921.

W. K. H. CAMPBELL,
Assistant Government Agent.

HAVING been duly directed by the Governor, with the advice of the Executive Council, acting under the provisions of "The Land Acquisition Ordinance of 1876," section 6, to take order for the acquisition of the following land, required for a public purpose, namely, for widening the Debichchiya road in Ratnapura town, to wit :—

Lot.	Name of Land.	Description.	Name of Claimant.	Extent.		
				A.	R.	P.
2	— ..	Road and side drain ..	N. Ratuganitapura ..	0	0	1.12

I hereby give public notice, as required by section 7, that the Government proposes to take possession of the land. All persons interested in the aforesaid land are hereby required to appear personally or by agent before me at Ratnapura Kachcheri on November 7, 1921, at 1.30 P.M., and to state the nature of their respective interests in the land, and the amount and particulars of their claims to compensation for such interests.

Ratnapura Kachcheri,
October 8, 1921.

H. W. CODRINGTON,
Government Agent.



Ceylon Government Gazette

Published by Authority.

No. 7,219 — FRIDAY, OCTOBER 21, 1921.

Part III.—Lands.

Separate paging is given to each Part in order that it may be filed separately.

	PAGE		PAGE		PAGE
Land Settlement Notices :—		Land Sales by the Government Agents :—		Land Sales by the Settlement Officer :—	
Final Orders ..	1379	North-Western Province ..	—	Northern Province ..	—
Preliminary Notices ..	1389	North-Central Province ..	—	Eastern Province ..	—
Land Sales by the Government Agents :—		Province of Uva ..	—	North-Western Province ..	1402
Western Province ..	—	Province of Sabaragamuwa ..	1402	North-Central Province ..	1403
Central Province ..	—	Land Sales by the Settlement Officer :—		Province of Uva ..	—
Southern Province ..	1430	Western Province ..	—	Province of Sabaragamuwa ..	—
Northern Province ..	—	Central Province ..	—	Land Acquisition Notices ..	1405
Eastern Province ..	1400	Southern Province ..	—	Land Resumption Notices ..	—

FINAL ORDERS.

Matale S. O. No. 84.

Order under Section 2 of "The Waste Lands Ordinances of 1897, 1899, 1900, and 1903," declaring Lands to be Crown Property.

In the matter of the lands commonly called or known as part of bund and footpath, situate in the village of Welegodera, in the Udugoda Pallesiya pattu of the Matale North division of the Matale District, in the Central Province, and of "The Waste Lands Ordinances of 1897, 1899, 1900, and 1903."

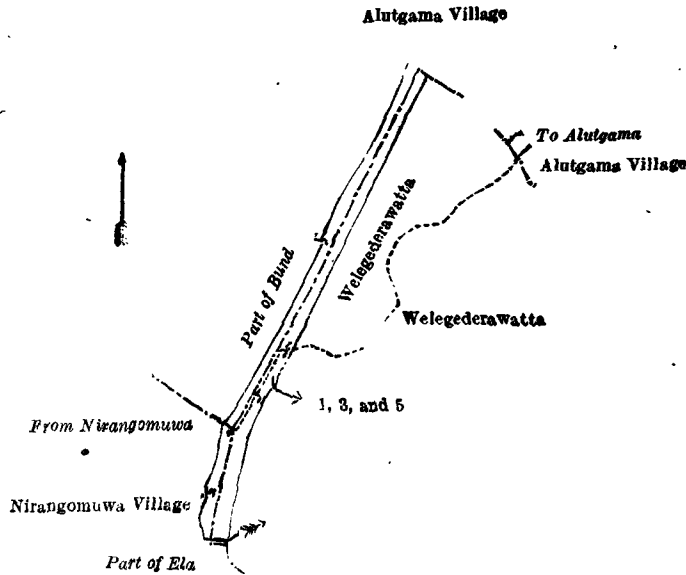
THE notice required by section 1 of "The Waste Lands Ordinances of 1897, 1899, 1900, and 1903," having been duly published in manner prescribed by that section in respect of the above-named lands (*vide* Notice No. 7,592), and no claim having been made to the said lands or to any interest therein within the period of three months from the date specified in the said notice, I, Mungo Tennant Archibald, Special Officer appointed under section 28 of the said Ordinances, under and by virtue of the powers vested in me in that behalf by section 2 of the said Ordinances, do hereby on this 23rd day of August, 1921, order and declare that the said lands, as more fully described herein below, situate in the village of Welegodera, in the Udugoda Pallesiya pattu of the Matale North division of the Matale District, in the Central Province, and shown as lots 1, 3, and 5 in block survey preliminary plan 67 and in the annexed diagram, and containing in extent 1 rood and 7 perches, are the property of the Crown.

Description of the Lands referred to.

The following lots situated in the village of Welegodera, in the Udugoda Pallesiya pattu of the Matale North division of the Matale District, in the Central Province, as described in the annexed diagram :—

Lot.	Name of Land.	Extent, A. R. P.
1	Part of bund	0 0 31
3	Footpath	0 0 5
5	Part of bund	0 0 11

and bounded as follows: on the north by the village limit of Alutgama; on the east by Welegodera village limit of Alutgama, Welegodera-watta (private); on the south by part of ele; on the west by Nirangomuwa, part of bund.



Surveyor-General's Office,
Colombo, July 20, 1920.

Scale of 4 Chains to an Inch.

F. J. SALMON,
for Acting Surveyor-General.

August 23, 1921.

M. T. ARCHIBALD,
Special Officer.

Kurunegala S. O. No. 3,140.

**Order under Section 2 of "The Waste Lands Ordinances of 1897, 1899, 1900, and 1903,"
declaring Land to be Crown Property.**

In the matter of the lands commonly called or known as reservation for road and reservation for ela, situate in the village of Barube, in the Mahagalboda Egoda korale of the Hiriyala hatpattu of the Kurunegala District, in the North-Western Province, and of "The Waste Lands Ordinances of 1897, 1899, 1900, and 1903."

THE notice required by section 1 of "The Waste Lands Ordinances of 1897, 1899, 1900, and 1903," having been duly published in manner prescribed by that section in respect of the above-named lands (*vide* Notice No. 7,873), and no claim having been made to the said lands or to any interest therein within the period of three months from the date specified in the said notice, I, Norman Albert Hampton, Special Officer appointed under section 28 of the said Ordinances, under and by virtue of the powers vested in me in that behalf by section 2 of the said Ordinances, do hereby on this 1st day of September, 1921, order and declare that the said lands, as more fully described herein below, situate in the village of Barube, in the Mahagalboda Egoda korale of the Hiriyala hatpattu of the Kurunegala District, in the North-Western Province, and shown as lots 14,971, 14,971½, and 14,971¼ in preliminary plan 3,371 and in the annexed diagrams, and containing in extent 2 acres 2 roods and 2 perches, are the property of the Crown.

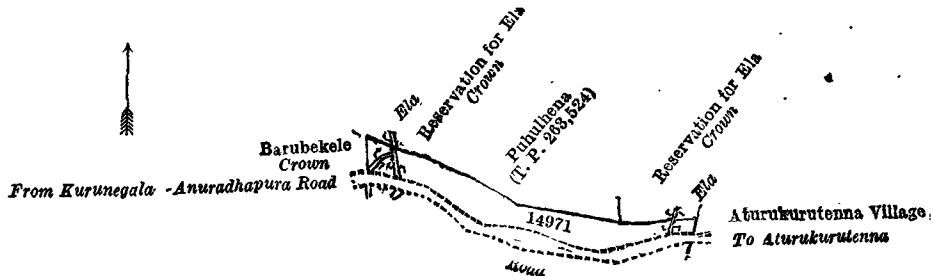
Description of the Lands referred to.

The following lots situated in the village of Barube, in Mahagalboda Egoda korale of the Hiriyala hatpattu of the Kurunegala District, in the North-Western Province, as described in the annexed diagrams:—

I.—Preliminary plan 3,371.

Lot.	Name of Land.	Extent, A. R. P.
14971	Reservation for road (Exclusive of the elas passing through the land.)	0 1 10

and bounded as follows: on the north by an ela, reservation for ela belonging to the Crown, Puhulhena (T. P. 263,524), reservation for ela belonging to the Crown; on the east by the village limit of Aturukurutenna; on the south by the road from Aturukurutenna to Kurunegala-Anuradhapura road; on the west by Barubekele declared to be the property of the Crown under the Waste Lands Ordinances.



Surveyor-General's Office,
Colombo, January 8, 1921.

Scale of 4 Chains to an Inch.

G. K. THORNHILL,
for Surveyor-General.

II.—Preliminary plan 3,371.

Lot.	Name of Land.	Extent, A. R. P.
14971½	Reservation for ela (Exclusive of the Puwakgaha-ela passing through the land.)	1 1 18

and bounded as follows: on the north by Barubekele declared to be the property of the Crown under the Waste Lands Ordinances; on the east by Puhulhena (T. P. 263,524); on the south by reservation for road belonging to the Crown; on the west by Barubekele declared to be the property of the Crown under the Waste Lands Ordinances.