



Ceylon Government Gazette

Published by Authority.

No. 7,219 — FRIDAY, OCTOBER 21, 1921.

Part III.—Lands.

Separate paging is given to each Part in order that it may be filed separately.

	PAGE		PAGE		PAGE
Land Settlement Notices :—		Land Sales by the Government Agents :—		Land Sales by the Settlement Officer :—	
Final Orders ..	1379	North-Western Province ..	—	Northern Province ..	—
Preliminary Notices ..	1389	North-Central Province ..	—	Eastern Province ..	—
Land Sales by the Government Agents :—		Province of Uva ..	—	North-Western Province ..	1402
Western Province ..	—	Province of Sabaragamuwa ..	1402	North-Central Province ..	1403
Central Province ..	—	Land Sales by the Settlement Officer :—		Province of Uva ..	—
Southern Province ..	1430	Western Province ..	—	Province of Sabaragamuwa ..	—
Northern Province ..	—	Central Province ..	—	Land Acquisition Notices ..	1405
Eastern Province ..	1400	Southern Province ..	—	Land Resumption Notices ..	—

FINAL ORDERS.

Matale S. O. No. 84.

Order under Section 2 of "The Waste Lands Ordinances of 1897, 1899, 1900, and 1903," declaring Lands to be Crown Property.

In the matter of the lands commonly called or known as part of bund and footpath, situate in the village of Welegodera, in the Udugoda Pallesiya pattu of the Matale North division of the Matale District, in the Central Province, and of "The Waste Lands Ordinances of 1897, 1899, 1900, and 1903."

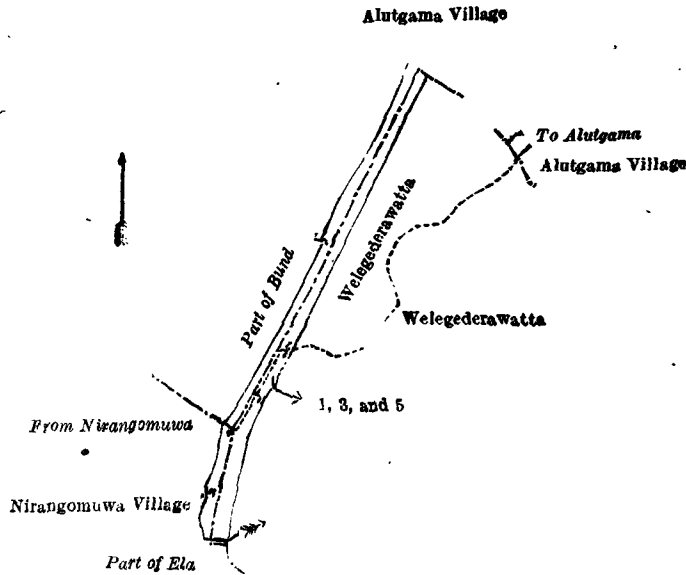
THE notice required by section 1 of "The Waste Lands Ordinances of 1897, 1899, 1900, and 1903," having been duly published in manner prescribed by that section in respect of the above-named lands (*vide* Notice No. 7,592), and no claim having been made to the said lands or to any interest therein within the period of three months from the date specified in the said notice, I, Mungo Tennant Archibald, Special Officer appointed under section 28 of the said Ordinances, under and by virtue of the powers vested in me in that behalf by section 2 of the said Ordinances, do hereby on this 23rd day of August, 1921, order and declare that the said lands, as more fully described herein below, situate in the village of Welegodera, in the Udugoda Pallesiya pattu of the Matale North division of the Matale District, in the Central Province, and shown as lots 1, 3, and 5 in block survey preliminary plan 67 and in the annexed diagram, and containing in extent 1 rood and 7 perches, are the property of the Crown.

Description of the Lands referred to.

The following lots situated in the village of Welegodera, in the Udugoda Pallesiya pattu of the Matale North division of the Matale District, in the Central Province, as described in the annexed diagram :—

Lot.	Name of Land.	Extent, A. R. P.
1	Part of bund	0 0 31
3	Footpath	0 0 5
5	Part of bund	0 0 11

and bounded as follows: on the north by the village limit of Alutgama; on the east by Welegodera village limit of Alutgama, Welegodera-watta (private); on the south by part of ele; on the west by Nirangomuwa, part of bund.



Surveyor-General's Office,
Colombo, July 20, 1920.

Scale of 4 Chains to an Inch.

F. J. SALMON,
for Acting Surveyor-General.

August 23, 1921.

M. T. ARCHIBALD,
Special Officer.

Kurunegala S. O. No. 3,140.

**Order under Section 2 of "The Waste Lands Ordinances of 1897, 1899, 1900, and 1903,"
declaring Land to be Crown Property.**

In the matter of the lands commonly called or known as reservation for road and reservation for ela, situate in the village of Barube, in the Mahagalboda Egoda korale of the Hiriyala hatpattu of the Kurunegala District, in the North-Western Province, and of "The Waste Lands Ordinances of 1897, 1899, 1900, and 1903."

THE notice required by section 1 of "The Waste Lands Ordinances of 1897, 1899, 1900, and 1903," having been duly published in manner prescribed by that section in respect of the above-named lands (*vide* Notice No. 7,873), and no claim having been made to the said lands or to any interest therein within the period of three months from the date specified in the said notice, I, Norman Albert Hampton, Special Officer appointed under section 28 of the said Ordinances, under and by virtue of the powers vested in me in that behalf by section 2 of the said Ordinances, do hereby on this 1st day of September, 1921, order and declare that the said lands, as more fully described herein below, situate in the village of Barube, in the Mahagalboda Egoda korale of the Hiriyala hatpattu of the Kurunegala District, in the North-Western Province, and shown as lots 14,971, 14,971½, and 14,971¼ in preliminary plan 3,371 and in the annexed diagrams, and containing in extent 2 acres 2 roods and 2 perches, are the property of the Crown.

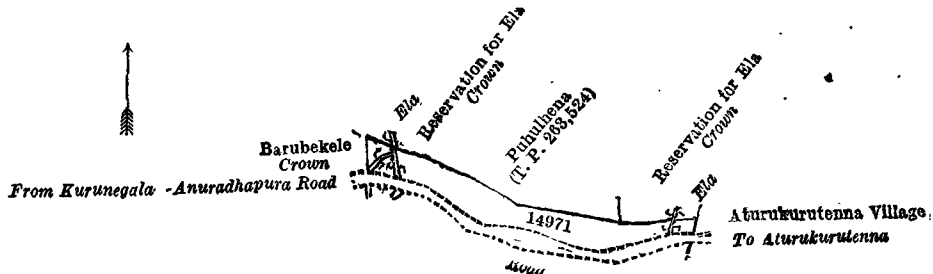
Description of the Lands referred to.

The following lots situated in the village of Barube, in Mahagalboda Egoda korale of the Hiriyala hatpattu of the Kurunegala District, in the North-Western Province, as described in the annexed diagrams:—

I.—Preliminary plan 3,371.

Lot.	Name of Land.	Extent, A. R. P.
14971	Reservation for road (Exclusive of the elas passing through the land.)	0 1 10

and bounded as follows: on the north by an ela, reservation for ela belonging to the Crown, Puhulhena (T. P. 263,524), reservation for ela belonging to the Crown; on the east by the village limit of Aturukurutenna; on the south by the road from Aturukurutenna to Kurunegala-Anuradhapura road; on the west by Barubekele declared to be the property of the Crown under the Waste Lands Ordinances.



Surveyor-General's Office,
Colombo, January 8, 1921.

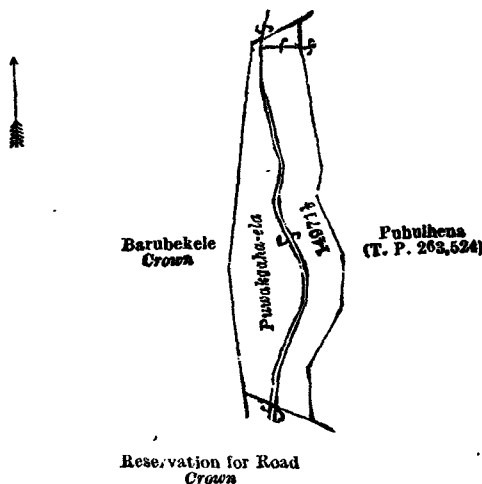
Scale of 4 Chains to an Inch.

G. K. THORNHILL,
for Surveyor-General.

II.—Preliminary plan 3,371.

Lot.	Name of Land.	Extent, A. R. P.
14971½	Reservation for ela (Exclusive of the Puwakgaha-ela passing through the land.)	1 1 18

and bounded as follows: on the north by Barubekele declared to be the property of the Crown under the Waste Lands Ordinances; on the east by Puhulhena (T. P. 263,524); on the south by reservation for road belonging to the Crown; on the west by Barubekele declared to be the property of the Crown under the Waste Lands Ordinances.



Surveyor-General's Office,
Colombo, January 8, 1921.

Scale of 4 Chains to an Inch.

G. K. THORNHILL,
for Surveyor-General.

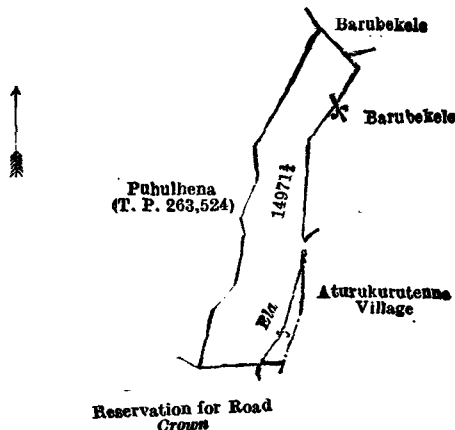
III.—Preliminary plan 3,371.

Lot.	Name of Land.
14971½	Reservation for ela

Extent, A. R. P.
.. 0 3 14

(Exclusive of the ela passing through the land.)

and bounded as follows: on the north by Puhulhena (T. P. 263,524), Barubekele sold by the Crown; on the east by Barubekele sold by the Crown, the village limit of Aturukurutenna; on the south by reservation for road belonging to the Crown; on the west by Puhulhena (T. P. 263,524).



Surveyor-General's Office,
Colombo, January 8, 1921.

Scale of 4 Chains to an Inch.

G. K. THORNHILL,
for Surveyor-General.

September 1, 1921.

N. A. HAMPTON,
Special Officer.

Kurunegala S. O. No. 3,141.

Order under Section 4, Sub-section (1), of "The Waste Lands Ordinances of 1897, 1899, 1900, and 1903," declaring Lands to be Crown Property.

In the matter of the lands commonly called or known as road and bund, situate in the village of Ihalamigaspitiya, in the Giratalane korale of the Dewameddi hatpattu of the Kurunegala District, in the North-Western Province, and of "The Waste Lands Ordinances of 1897, 1899, 1900, and 1903."

WHEREAS in pursuance of section 1 of the said Ordinances it was duly notified on the 22nd day of October, 1920, that if no claim to the lands commonly called or known as road and bund, situate in the village of Ihalamigaspitiya, in the Giratalane korale of the Dewameddi hatpattu of the Kurunegala District, in the North-Western Province, containing in extent 2 roods and 27 perches, and shown as lots 3 and 12 in block survey preliminary plan 1,699 and in the annexed diagram, was made to Harry Chambers Toller, Special Officer appointed under section 28 of the said Ordinances, within the period of three months from the date specified in such notice, such lands would be declared the property of the Crown, and dealt with on account of the Crown (*vide* Notice No. 7,631):

And whereas Rantiranpedidurayalage Mathaya made claim thereto, and whereas the said claimant entered into an agreement in writing dated the 10th day of March, 1921, whereby in consideration of (1) Rantiranpedidurayalage Menika and (2) ditto Mugi being declared the purchasers of lot 2 of the notice and of the block survey preliminary plan 1,699; upon payment to the Government Agent at Kurunegala or to the Settlement Officer, on or before the 10th day of June, 1921, of a sum of Rupees Forty-eight only (Rs. 48), he withdrew his claim to the above-mentioned lots 3 and 12 of this order, I, Norman Albert Hampton, Special Officer appointed under section 28 of the said Ordinances, under and by virtue of the powers vested in me in that behalf by section 4 of the said Ordinances, do hereby on this 29th day of August, 1921, order and declare under section 4, sub-section (1), of the said Ordinances, that the said lands, as more fully described herein below, are the property of the Crown.

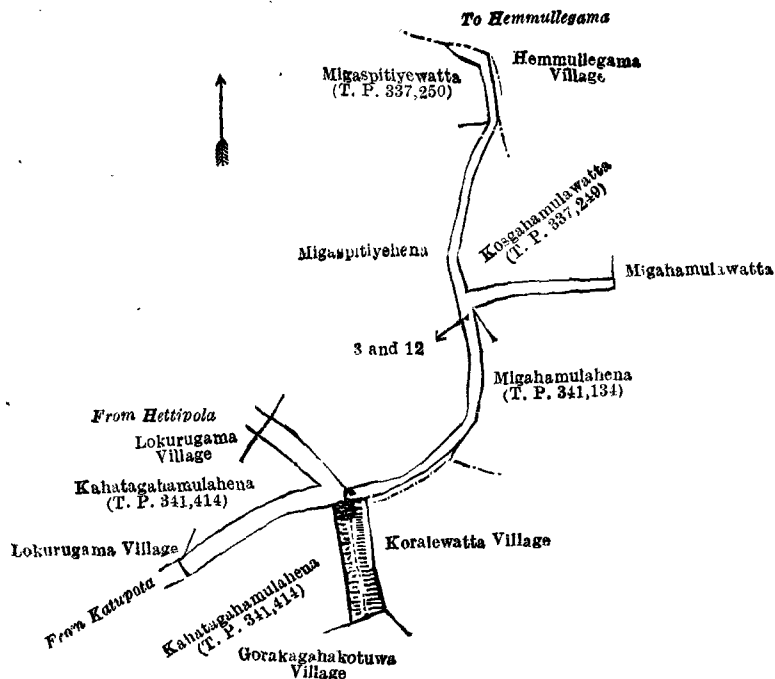
Description of the Lands referred to.

The following lots situated in the village of Ihalamigasptiya, in the Giratalane korale of the Dewameddi hatpattu of the Kurunegala District, in the North-Western Province, as described in the annexed diagram :—

Block survey preliminary plan 1,699.

Lot.	Name of Land.	Extent, A. R. P.
3	Road	0 2 1
12	Bund	0 0 26
		0 2 27

and bounded as follows : on the north by the village limit of Hemmullegama ; on the east by the village limit of Hemmullegama, Kosgahamulawatta sold by the Crown (T. P. 337,249), Migahamulawatta claimed by Rantiranpedidurayalage Mathaya and others, Migahamulahena sold by the Crown (T. P. 341,134) ; on the south by the village limits of Koralewatta and Gorakagahakotuwa, Kahatagahamulahena sold by the Crown (T. P. 341,414) ; on the west by the village limit of Lokurugama, Kahatagahamulahena sold by the Crown (T. P. 341,414), the village limit of Lokurugama, Migaspitiyehena sold to Rantiranpedidurayalage Menika and another under the Waste Lands Ordinances, Migaspitiywatta sold by the Crown (T. P. 337,250).



Surveyor-General's Office,
Colombo, August 5, 1921.

Scale of 4 Chains to an Inch.

G. K. THORNHILL,
for Surveyor-General.

August 29, 1921.

N. A. HAMPTON,
Special Officer.

Puttalam S. O. No. 53.

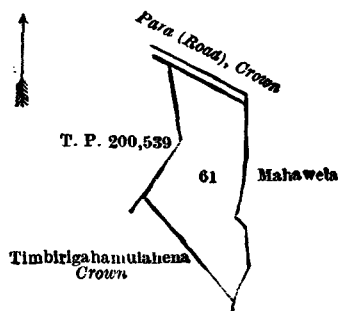
Order under Section 2 of "The Waste Lands Ordinances of 1897, 1899, 1900, and 1903,"
declaring Land to be Crown Property.

In the matter of the land commonly called or known as Timbirigahamulahena, situate in the village of Puliyankulama, in the Kumarapallam pattu korale of the Demala hatpattu of the Puttalam District, in the North-Western Province, and of "The Waste Lands Ordinances of 1897, 1899, 1900, and 1903."

THE notice required by section 1 of "The Waste Lands Ordinances of 1897, 1899, 1900, and 1903," having been duly published in manner prescribed by that section in respect of the above-named land (*vide* Notice No. 7,145), and no claim having been made to the said land or to any interest therein within the period of three months from the date specified in the said notice, I, Maxwell MacLagan Wedderburn, Special Officer appointed under section 28 of the said Ordinances, under and by virtue of the powers vested in me in that behalf by section 2 of the said Ordinances, do hereby on this 26th day of August, 1921, order and declare that the said land, as more fully described herein below, situate in the village of Puliyankulama, in the Kumarapallam pattu korale of Demala hatpattu of the Puttalam District, in the North-Western Province, and shown as lot 61 in block survey preliminary plan 408 and in the annexed diagram, and containing in extent 2 roods and 22 perches, is the property of the Crown.

Description of the Land referred to.

The land commonly called or known as Timbirigahamulahena, situate in the village of Puliyankulama, in the Kumarapallam pattu korale of the Demala hatpattu of the Puttalam District, in the North-Western Province, containing in extent 2 roods and 22 perches, and shown as lot 61 in block survey preliminary plan 408 and in the annexed diagram ; and bounded as follows : on the north by para (road) declared to be the property of the Crown under the Waste Lands Ordinances ; on the east by Mahawela claimed by Herat Mudiyanseelage Herathamy, *ex* Korala, &c. ; on the south by Timbirigahamulahena declared to be the property of the Crown under the Waste Lands Ordinances ; on the west by T. P. 200,539.



Surveyor-General's Office,
Colombo, July 28, 1921.

Scale of 4 Chains to an Inch.

G. K. THORNHILL,
for Surveyor-General.

August 26, 1921.

M. M. WEDDERBURN,
Special Officer.

Anuradhapura S. O. No. 1,091.

**Order under Section 2 of "The Waste Lands Ordinances of 1897, 1899, 1900, and 1903,"
declaring Lands to be Crown Property.**

In the matter of the lands commonly called or known as Millagahahenyaya *alias* Katukeliyawakele, Katukeliyawawewa (tank and bund), &c., situate in the village of Katukeliyawa, in the Elimeda tulana of the Kanadara korale of the Nuwaragam palata, in the North-Central Province, and of "The Waste Lands Ordinances of 1897, 1899, 1900, and 1903."

THE notice required by section 1 of "The Waste Lands Ordinances of 1897, 1899, 1900, and 1903," having been duly published in manner prescribed by that section in respect of the above-named lands (*vide* Notice No. 7,752), and no claim having been made to the said lands or to any interest therein within the period of three months from the date specified in the said notice, I, Maxwell MacLagan Wedderburn, Special Officer appointed under section 28 of the said Ordinances, under and by virtue of the powers vested in me in that behalf by section 2 of the said Ordinances, do hereby on this 26th day of August, 1921, order and declare that the said lands, as more fully described herein below, situate in the village of Katukeliyawa, in the Elimeda tulana of the Kanadara korale of the Nuwaragam palata, in the North-Central Province, and shown as lots 1, 2, 3, 4, 5, 5A, 5B, 5C, 6, 7, 8, 10, 11, 12, 15, 16, 17, 20, 21, 22, 22A, 23, 24, 27, 28, 31, 32, 33, 36, 37, 38, 39, 40, 41, 42, 43, 44, 45, 46, 47, 48, 49, 50, 51, 52, 53, 54, 55, 56, 57, 58, 59, 60, 61, 62, 63, and 64 in block survey preliminary plan 799 and in the annexed diagram, and containing in extent 619 acres 2 roods and 17 perches, are the property of the Crown.

Description of the Lands referred to.

The following lots situated in the village of Katukeliyawa, in the Elimeda tulana of the Kanadara korale of the Nuwaragam palata, in the North-Central Province, as described in the annexed diagram:—

Block survey preliminary plan 799.

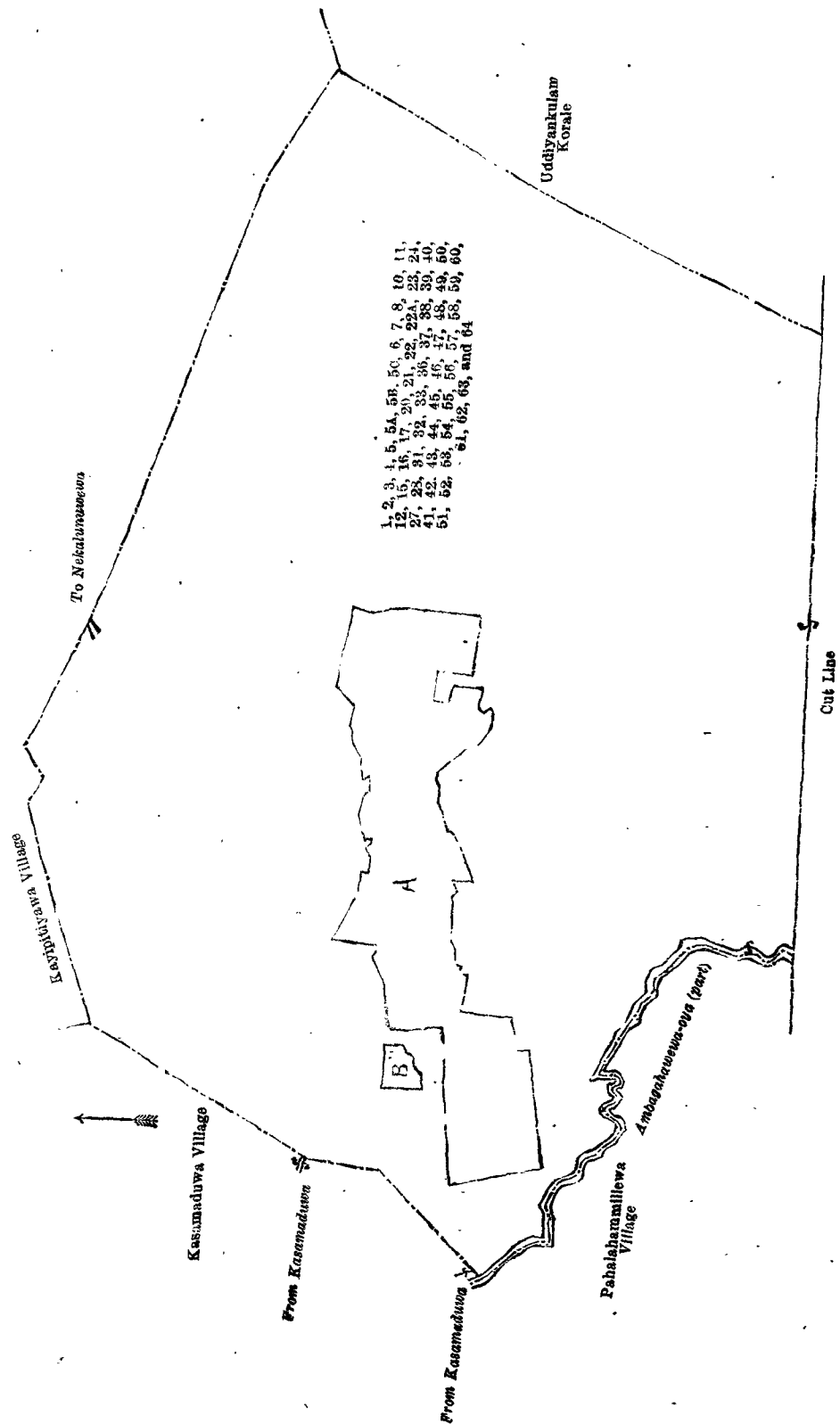
Lot.	Name of Land.	Extent, A. R. P.	Lot.	Name of Land.	Extent, A. R. P.
1 ..	Millagahahenyaya <i>alias</i> Katukeliyawa-kele ..	37 2 9	38 ..	Wan-ela ..	0 1 1
2 ..	Katukeliyawawewa (tank and bund) ..	61 .0 37	39 ..	Oyahabadakele (reservation for Wan-ela) ..	0 1 34
3 ..	Katukeliyawahenyaya (chena reserve) ..	3 0 5	40 ..	Do. ..	1 1 10
4 ..	Cart track ..	0 3 21	41 ..	Dambagahamulahena ..	3 0 20
5 ..	Nugagahahena and Katukeliyawahenyaya (chena reserve) ..	40 2 38	42 ..	Katukeliyawakele <i>alias</i> Mekichchawahenyaya (reservation for Ambagahawewa-oya) ..	12 1 21
5A ..	Katukeliyawahenyaya ..	0 3 35	43 ..	Ambagahawewa-oya (part) ..	2 1 4
5B ..	Do. ..	1 3 30	44 ..	Paragawabima (reservation for cart track) ..	0 0 7
5C ..	Do. ..	1 3 28	45 ..	Footpath ..	0 2 20
6 ..	Palugasamukalana <i>alias</i> Kudagawewuihalamukalana <i>alias</i> Valiwewamukalana ..	131 0 10	46 ..	Kongahayaya <i>alias</i> Katukeliyawakele ..	21 2 9
7 ..	Kudawewa (tank and bund) ..	28 2 39	47 ..	Cart track ..	0 0 26
8 ..	Wekandataerapubima (reservation for tank bund) ..	1 1 23	48 ..	Parataerapubima (reservation for cart track) ..	0 0 15
10 ..	Dambagahakele, Wewagawabima, and Accaragawabima ..	0 1 39	49 ..	Nugagahayaya, Katukeliyawahenyaya (chena reserve) ..	79 0 3
11 ..	Cart track ..	0 0 29	50 ..	Karattapara ..	1 0 14
12 ..	Wekandataerapubima (reservation for tank bund) ..	1 0 18	51 ..	Mekichchawewahenyaya (chena reserve) ..	73 1 27
15 ..	Tisbamba (sanitary reserve) ..	3 2 22	52 ..	Mekichchawewawekanda (abandoned bund) ..	0 1 16
16 ..	Minipitiya (cemetery) ..	0 2 0	53 ..	Do. (do.) ..	0 3 15
17 ..	Ihalawelagawabima ..	0 3 25	54 ..	Mekichchawewahenyaya (reservation for Ambagahawewa-oya) ..	3 2 22
20 ..	Wewataerapubima (reservation for tank bund) ..	1 0 11	55 ..	Do. (Chena reserve) ..	38 3 26
21 ..	Wanekele ..	3 1 6	56 ..	Kuda-ela ..	2 0 19
22 ..	Wanelagawabima (reservation for Wan-ela) ..	0 3 11	57 ..	Valiwewamukalana ..	6 3 11
22A ..	Do. (do.) ..	0 2 34	58 ..	Cart track ..	0 2 9
23 ..	Cart track ..	0 1 2	59 ..	Adipara ..	0 0 2
24 ..	Migahahena ..	16 3 12	60 ..	Do. ..	0 0 7
27 ..	Wan-ela ..	0 3 22	61 ..	Valiwewamukalana ..	15 3 22
28 ..	Wan-elekele and Katukeliyawakele ..	0 2 10	62 ..	Valiwewawekanda (abandoned bund) ..	1 0 0
31 ..	Siyambalagahahena ..	4 2 33	63 ..	Cart track ..	0 0 35
32 ..	Do. ..	3 0 27	64 ..	Valiwewahena <i>alias</i> Galagawahenyaya (chena reserve) ..	2 0 19
33 ..	Kongahamulahena ..	2 2 16			
36 ..	Accarawelewedibima ..	0 0 10			619 2 17
37 ..	Adipara ..	0 0 1			

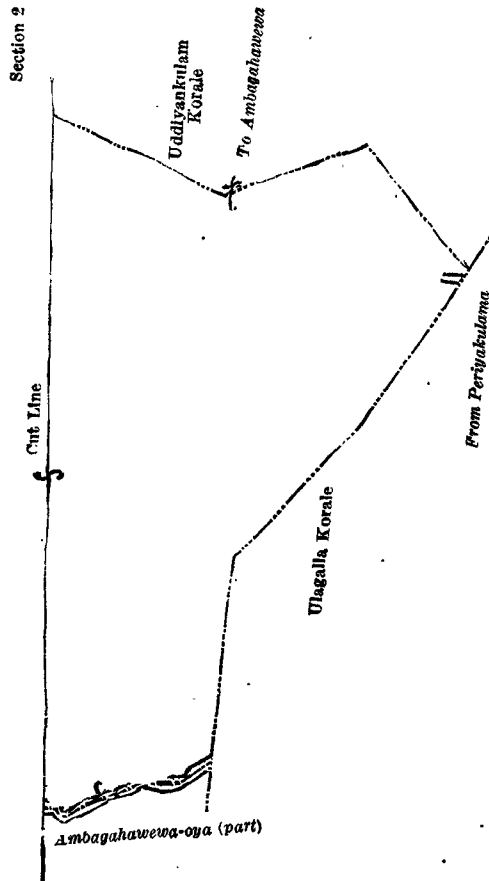
and bounded as follows : on the north by the village limit of Kayipitiyawa ; on the east by the boundary of the Uddiyankulam korale ; on the south by the boundary of the Uddiyankulam korale and the Ulagalla korale ; on the west by the village limit of Pahala Hamillewa (part of Ambagahawewa-oya), the village limit of Kasamaduwa.

NOTE.—The following lots lying within the above-mentioned boundaries are excluded from this order, and their aggregate acreage of 50 acres 1 rood and 10 perches is not included in the acreage of 619 acres 2 roods and 17 perches given above :—

Block survey preliminary plan 799.

Lot.	Name of Land.	Extent, A. R. P.	Lot.	Name of Land.	Extent, A. R. P.
A 9	Kudagama-accara, Accaraweliyaya, and Accarawatta (T. Ps. 311,770, 311,771, and 299,673)	11 1 37	B 25	Katukeliyawakele, T. P. 343,297	0 1 39
A 13	Ihalapurawela	6 3 24	B 26	Wanelataerapubima, T. P. 343,297	0 2 20
A 14	Gangoda	2 3 18	A 29	Welegalgodella	0 1 2
A 18	Accarakele and Accarawela (T. Ps. 274,237 and 299,674)	5 2 12	A 30	Pahalapurawela	11 3 23
A 19	Ihalapurawela	0 0 7	A 34	Pahala-accarawela (T. P. 277,002)	9 3 30
			A 35	Accaraweledibima, T. P. 343,190	0 0 38
					<hr/>
					50 1 10





Surveyor-General's Office,
Colombo, August 1, 1921.

Scale of 16 Chains to an Inch.

G. K. THORNHILL,
for Surveyor-General.

August 26, 1921.

M. M. WEDDERBURN,
Special Officer.

Kegalla S. O. No. 365.

Order under Section 4, Sub-section (1), of "The Waste Lands Ordinances of 1897, 1899, 1900, and 1903."

In the matter of the land commonly called or known as Tennehena, situate in the village of Hewadiwela, in the Walgam pattuwa of the Kinigoda korale of the Kegalla District, in the Province of Sabaragamuwa, and of "The Waste Lands Ordinances of 1897, 1899, 1900, and 1903."

WHEREAS in pursuance of section 1 of the said Ordinances it was duly declared and notified on the 29th day of June, 1917, that if no claim to the land commonly called or known as Tennehena, situate in the village of Hewadiwela, in the Walgam pattuwa of the Kinigoda korale of the Kegalla District, in the Province of Sabaragamuwa, containing in extent 1 acre 1 rood and 35 perches, and shown as lot 189E in block survey preliminary plan 127 and in the annexed diagram, was made to Thomas Graham Willett, Special Officer appointed under section 28 of the said Ordinances, within the period of three months from the date specified in the said notice, such land would be declared the property of the Crown and dealt with on account of the Crown (*vide* Notice No. 6,420):

And whereas Sacrage Pini made claim thereto, and Frederick Lewis, Special Officer appointed under section 28 of the said Ordinances, made due inquiry into such claim; and whereas the said claimant and I came to an agreement in writing dated the 15th day of June, 1918, concerning the said land, under section (4), sub-section 1, of the said Ordinances, whereby it was agreed that the said claimant should be declared the purchaser of the said land upon payment to the Settlement Officer of a sum of Rupees Twenty-five and Cents Fifty only (Rs. 25.50) as the purchase amount of the said land; and whereas the said amount has been duly paid by the said claimant, he is hereby, in pursuance of the agreement afore-mentioned, declared to be the purchaser of the said land, as more fully described herein below.

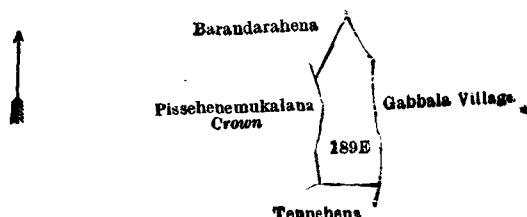
Description of the Land referred to.

The following lot situated in the village of Hewadiwela, in the Walgam pattuwa of the Kinigoda korale of the Kegalle District, in the Province of Sabaragamuwa, as described in the annexed diagram:—

Block survey preliminary plan 127.

Lot.	Name of Land.	Extent, A. R. P.
189a	Tennehena	1 1 35

and bounded as follows: on the north by Barandarahena sold by the Crown, the village limit of Gabbala; on the east by the village limit of Gabbala; on the south by Tennehena claimed by Yodapedige Charlis and another; on the west by Pissehenamukalana declared to be the property of the Crown under the Waste Lands Ordinances.



Surveyor-General's Office,
Colombo, May 31, 1916.

Scale of 8 Chains to an Inch.

A. H. G. DAWSON,
for Surveyor-General.

July 23, 1921.

FREDERICK LEWIS,
Special Officer.

Kegalla S. O. No. 366.

Order under Section 4, Sub-section (1), of "The Waste Lands Ordinances of 1897, 1899, 1900, and 1903."

In the matter of the land commonly called or known as Kalahugahakanda and Bulugahamulahena, situate in the village of Hewadiwela, in the Walgam pattuwa of the Kinigoda korale of the Kegalla District, in the Province of Sabaragamuwa, and of "The Waste Lands Ordinances of 1897, 1899, 1900, and 1903."

WHEREAS in pursuance of section 1 of the said Ordinances it was duly declared and notified on the 29th day of June, 1917, that if no claim to the land commonly called or known as Kalahugahakanda and Bulugahamulahena, situate in the village of Hewadiwela, in the Walgam pattuwa of the Kinigoda korale of the Kegalla District, in the Province of Sabaragamuwa, containing in extent 1 acre 1 rood and 18 perches, and shown as lot 301E in block survey preliminary plan 127 and in the annexed diagram, was made to Thomas Graham Willett, Special Officer appointed under section 28 of the said Ordinances, within the period of three months from the date specified in the said notice, such land would be declared the property of the Crown and dealt with on account of the Crown (*vide* Notice No. 6,420):

And whereas Yodage Charles made claim thereto, and Frederick Lewis, Special Officer appointed under section 28 of the said Ordinances, made due inquiry into such claim; and whereas the said claimant and I came to an agreement in writing dated the 14th day of June, 1918, concerning the said land, under section 4, sub-section (1), of the said Ordinances, whereby it was agreed that the said claimant should be declared the purchaser of the said land upon payment to the Settlement Officer of a sum of Rupees Twenty-one and Cents Eighty only (Rs. 21.80) as the purchase amount of the said land: and whereas the said amount has been duly paid by the said claimant, he is hereby, in pursuance of the agreement aforementioned, declared to be the purchaser of the said land, as more fully described herein below.

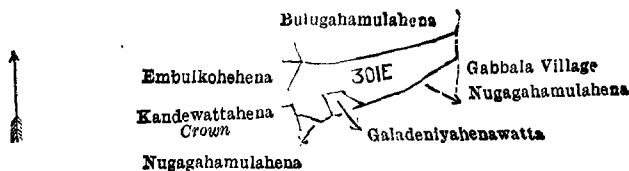
Description of the Land referred to.

The following lot situated in the village of Hewadiwela, in the Walgam pattuwa of the Kinigoda korale of the Kegalla District, in the Province of Sabaragamuwa, as described in the annexed diagram:—

Block survey preliminary plan 127.

Lot.	Name of Land.	Extent, A. R. P.
301 E	Kalahugahakanda, Bulugahamulahena	1 1 18

and bounded as follows: on the north by Bulugahamulahena claimed by Yodapedige Charlis; on the east by the village limit of Gabbala; on the south by Nugagahamulahena sold by the Crown, Galadeniyahenawatta claimed by Yodapedige Menika, Nugagahamulahena sold by the Crown; on the west by Kandewattahena belonging to the Crown, Embulkohena sold by the Crown.



Surveyor-General's Office,
Colombo, May 31, 1916.

Scale of 8 Chains to an Inch.

A. H. G. DAWSON,
for Surveyor-General.

July 23, 1921.

FREDERICK LEWIS,
Special Officer.

Order under Section 4, Sub-section (1), of "The Waste Lands Ordinances of 1897, 1899, 1900, and 1903."

In the matter of the land commonly called or known as Bulugahakele, situate in the village of Polpitimukalana, in Ragam pattuwa of Alutkuru korale south, in the Colombo District of the Western Province, and of "The Waste Lands Ordinances of 1897, 1899, 1900, and 1903."

WHEREAS in pursuance of section 1 of the said Ordinances it was duly declared and notified on the 14th day of January, 1921, that if no claim to the land commonly called or known as Bulugahakele, situate in the village of Polpitimukalana, in Ragam pattuwa of Alutkuru korale south, in the Colombo District of the Western Province, containing in extent 3 roods and 12 perches, and shown as lot 20,258 in preliminary plan 13,086 and in the annexed diagram was made to the Assistant Government Agent of the Colombo and Negombo Districts, within the period of three months from the date specified in the said notice, such land would be declared the property of the Crown and dealt with on account of the Crown (*vide* Notice No. 7,717):

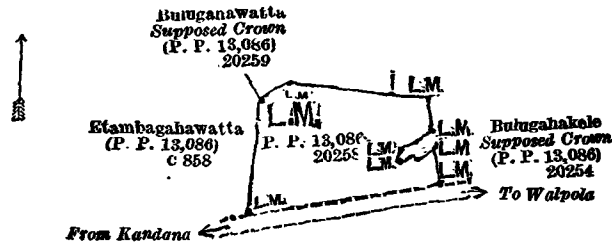
And whereas Suduhakurudewage Singoris Fernando, Pinchadewage Harolis Fernando, Pinchadewage Ranso Fernando, all of Polpitimukalana, made claim thereto, and I, Hubert Ernest Newnham, Assistant Government Agent of the Colombo and Negombo Districts, made due inquiry into such claim; and whereas the said claimants Suduhakurudewage Singoris Fernando, Pinchadewage Harolis Fernando, and Pinchadewage Ranso Fernando, and I came to an agreement in writing dated the 10th day of May, 1921, concerning the said land, under section 4, sub-section (1), of the said Ordinances, whereby it was agreed that the said three claimants should be declared the purchasers of the said land upon payment on or before 31st day of July, 1921, to the Assistant Government Agent of the Colombo and Negombo Districts of a sum of Rupees Two hundred and Forty (Rs. 240) only, as the purchase amount of the said land; and whereas the said amount has been duly paid by the said three claimants, they are hereby, in pursuance of the agreement aforementioned, declared to be the purchasers of the said land, as more fully described herein below.

Description of the Land referred to.

The following lot situated in the village of Polpitimukalana, in Ragam pattuwa of Alutkuru korale south, in the Colombo District of the Western Province, as described in the annexed diagram:—

Lot.	Name of Land.	Extent, A. R. P.
20258	Bulugahakele	0 3 12

and bounded as follows: on the north by Bulugahawatta claimed by Pinchahakurudewage Juranis Fernando, P. H. Sido Fernando, P. H. Tegis Fernando, P. H. Ranso Fernando, Suduhakurudewage Singoni Fernando, Suduhakurudewage Ranso Fernando and others (P. P. 13,086/20,259 supposed Crown), and Bulugahakele claimed by Pinchahakurudewage Juranis Fernando, P. H. Sido Fernando, P. H. Tegis Fernando, P. H. Ranso Fernando, Suduhakurudewage Singoni Fernando, Suduhakurudewage Ranso and others (P. P. 13,086/20,254 supposed Crown); on the east by Bulugahakele claimed by Pinchahakurudewage Juranis Fernando, P. H. Sido Fernando, P. H. Tegis Fernando, P. H. Ranso Fernando, Suduhakurudewage Singoni Fernando, Suduhakurudewage Ranso and others (P. P. 13,086/20,254 supposed Crown); on the south by a road from Kandana to Walpola; and on the west by Etambagahawatta claimed by Randeni Arachehige Miguel Appu disputed by P. H. Juvanis Fernando and others (P. P. 13,086/C 858).



Surveyor-General's Office,
Colombo, September 1, 1920.

Scale of 4 Chains to an Inch.

C. H. VINCE,
for Surveyor-General.

August 1, 1921.

H. E. NEWNHAM,
Assistant Government Agent.

Order under Section 4, Sub-section (1), of "The Waste Lands Ordinances of 1897, 1899, 1900, and 1903."

In the matter of the lands commonly called or known as Alubogahawatta, situate in the village of Pahala Naragala in Gangaboda pattuwa of Pasdun korale east of the Kalutara District, in the Western Province, and of "The Waste Lands Ordinances of 1897, 1899, 1900, and 1903."

WHEREAS in pursuance of section 1 of the said Ordinances it was duly declared and notified on the 3rd day of December, 1920, that if no claim to the lands commonly called or known as Alubogahawatta, situate in the village of Pahala Naragala, in Gangaboda pattuwa of Pasdun korale east of the Kalutara District, in the Western Province, containing in extent 9 acres 3 roods and 39 perches, and shown as lots 12, 13, 15, and 16 in preliminary plan 16,976 and in the annexed diagram, was made to the Assistant Government Agent, Kalutara, within the period of three months from the date specified in the said notice, such lands would be declared the property of the Crown and dealt with on account of the Crown (*vide* Notice No. 7,696):

And whereas Weerawarna Kurukulasuriya Busabaduge Anthonis Fernando of Beruwala made claim thereto, and I, Thomas Arthur Hodson, Assistant Government Agent, Kalutara, made due inquiry into such claim; and whereas the said claimant and I came to an agreement in writing dated the 24th day of March, 1921, concerning the said lands, under section 4, sub-section (1), of the said Ordinances, whereby it was agreed that the said claimant along with Mahabaduge Thomas Fernando of Kuda Paiyagala and ditto Andrew Fernando of Maggona should be declared the purchasers of the said lands upon payment on or before the 24th day of June, 1921, to the Assistant Government Agent at Kalutara of a sum of Rupees Five hundred only (Rs. 500) as the purchase amount of the said lands; and whereas the said amount has been duly paid by the said claimant, he along with the said Mahabaduge Thomas Fernando of Kuda Paiyagala and ditto Andrew Fernando of Maggona are hereby, in pursuance of the agreement afore-mentioned, declared to be the purchasers of the said lands, as more fully described herein below.

Description of the Lands referred to.

The following lots situated in the village of Pahala Naragala, in Gangaboda pattuwa of Pasdun korale east of the Kalutara District, in the Western Province, as described in the annexed diagram:—

Preliminary plan 16,976.

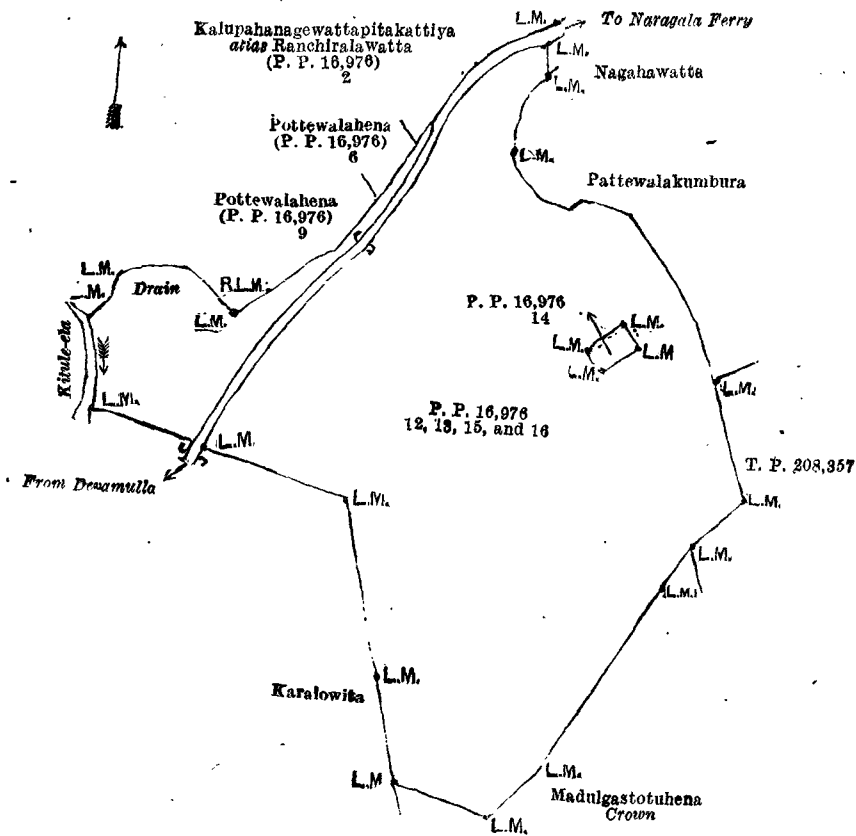
Lot.	Name of Land.	Extent, A. R. P.	Lot.	Name of Land.	Extent, A. R. P.
12 ..	Alubogahawatta ..	7 2 39	16 ..	Alubogahawatta ..	0 3 16
13 ..	Do. ..	0 0 35			
15 ..	Do. ..	1 0 29			9 3 39

and bounded as follows: on the north by Pottewalahena claimed by Udakelage Pelis Appuhamy of Pahala Naragala and others (lot 9 in P. P. 16,976), Pottewalahena claimed by Udakelage Pelis Appuhamy of Pahala Naragala (lot 6 in P. P. 16,976), Kalupahanagewattapitakattiya *alias* Ranchivalawatta claimed by Ranamuka Achchige Don Auneris Appuhamy of Pahala Naragala, disputed by Udukelage Pelis Appu of Pahala Naragala (lot 2 in P. P. 16,976), the road from Devamulla to Naragala ferry; on the east by Nagahawatta claimed by Pahalage Oparis Appu and others, Pattewalakumbura claimed by Pahalage Oparis Appu and others, T. P. 203,357; on the south by Madulgastotuhena claimed by the Crown; and on the west by Karalowita claimed by Pahalage Oparis Appu and others, the Kitule-ela.

NOTE.—The following lot lying within the above-mentioned boundaries is excluded from this order, and its extent of 8 perches is not included in the extent of 9 acres 3 roods and 39 perches given above:—

Preliminary plan 16,976.

Lot.	Name of Land.	Extent, A. R. P.
14 ..	Alubogahawatta..	0 0 8



Surveyor-General's Office,
Colombo, September 14, 1920.

Scale of 4 Chains to an Inch.

C. H. VINCE,
for Surveyor-General.

August 19, 1921.

T. A. HODSON,
Assistant Government Agent.

**Order under Section 2 of "The Waste Lands Ordinances of 1897, 1899, 1900, and 1903,"
declaring Lands to be Crown Property.**

In the matter of the lands commonly called or known as Lihiriyagamele, situate in the village of Lihiriyagama, in the Otara palata of Pitigal korale south of the Chilaw District, in the North-Western Province, and of "The Waste Lands Ordinances of 1897, 1899, 1900, and 1903."

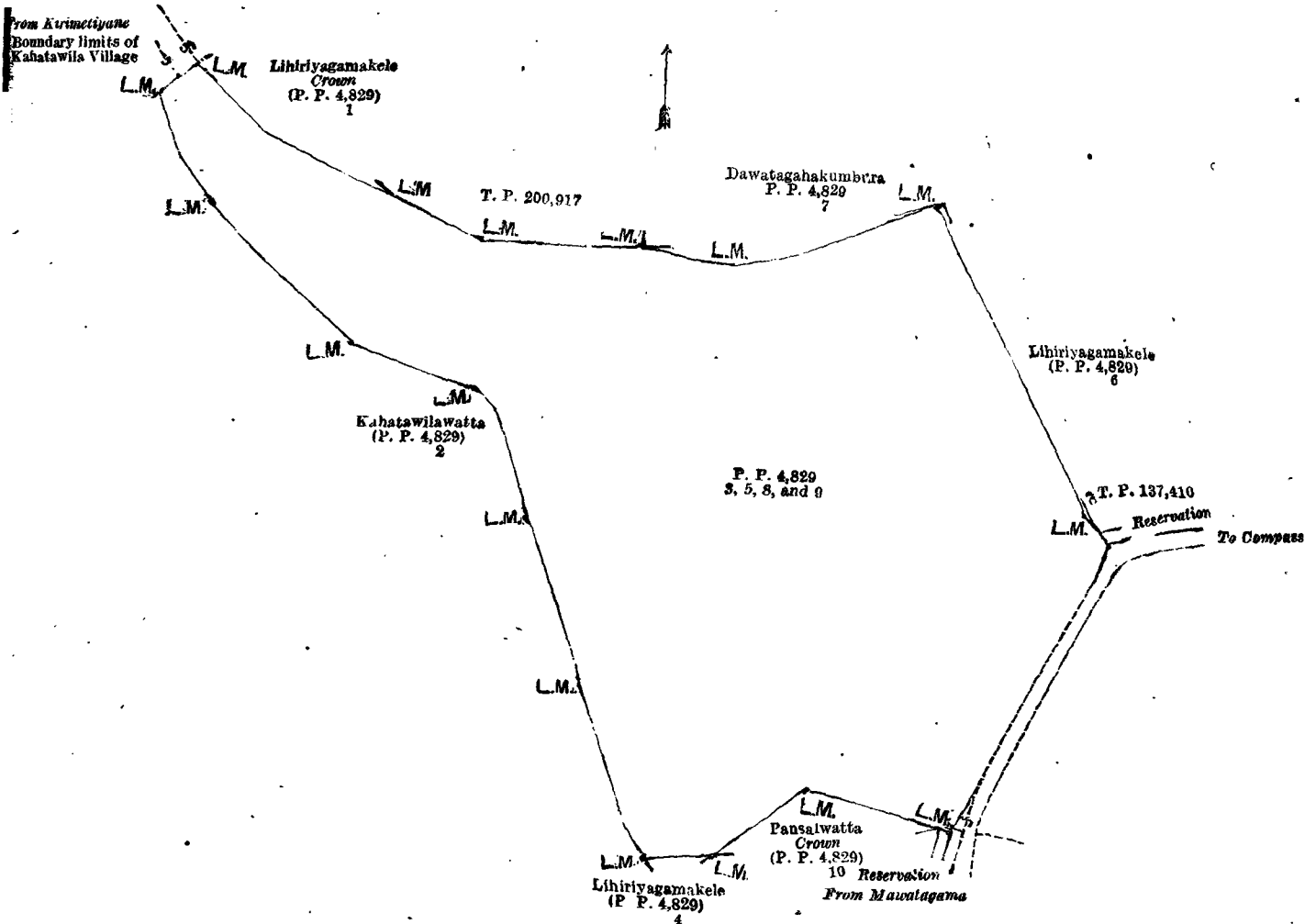
THE notice required by section 1 of "The Waste Lands Ordinances of 1897, 1899, 1900, and 1903," having been duly published in manner prescribed by that section in respect of the above-named lands (*vide* Notice No. 7,846), and no claim having been made to the said lands or to any one of them or to any interest therein within the period of three months from the date specified in the said notice, I, William Kenneth Hunter Campbell, Assistant Government Agent of the Puttalam and Chilaw Districts, North-Western Province, under and by virtue of the powers vested in me in that behalf by section 2 of the said Ordinances, do hereby on this 6th day of August, 1921, order and declare that the said lands, as more fully described herein below, situate in the village of Lihiriyagama, in Otara palata of Pitigal korale south of the Chilaw District, in the North-Western Province, and shown as lots 3, 5, 8, and 9 in preliminary plan 4,829 and in the annexed diagram, and containing in extent 17 acres 1 rood and 3 perches, are the property of the Crown.

Description of the Lands referred to.

The following lots situated in the village of Lihiriyagama, in the Otara palata of Pitigal korale south, in the Chilaw District, North-Western Province.

Lot.	Name of Land.	Preliminary plan 4,829.	Extent, A. R. P.
3	Lihiriyagamele 14 1 36
5	Do. 1 1 29
8	Do. (reservation for road) 1 0 26
9	Do. (reservation for road) 0 0 32
			17 1 3

and bounded as follows: on the north by Lihiriyagamele claimed by the Crown (lot 1 in P. P. 4,829), T. P. 200,917, T. P. 200,918, and Dawatagahakumbura, land unclaimed by the Crown (lot 7 in P. P. 4,829); on the east by Lihiriyagamele, land unclaimed by the Crown (lot 6 in P. P. 4,829), T. P. 197,410, and road from Mawatagama to Compass road and its reservation; on the south by Pansalawatta claimed by the Crown (lot 10 in P. P. 4,829), reservation for road from Mawatagama to Compass road, and Lihiriyagamele, land unclaimed by the Crown (lot 4 in P. P. 4,829); on the west by the road from Kirimetiya, boundary limits of Kahatawila village and Kahatawilawatta, land unclaimed by the Crown (lot 2 in P. P. 4,829).



Surveyor-General's Office,
Colombo, February 25, 1921.

Scale of 4 Chains to an Inch.

C. R. LUNDIE,
for Surveyor-General.

August 6, 1921.

W. K. H. CAMPBELL,
Assistant Government Agent.

PRELIMINARY NOTICES.

Kurunegala Notice No. 7,976.

Notice under "The Waste Lands Ordinances of 1897, 1899, 1900, and 1903."

TAKE notice that unless within three months from October 21, 1921, the persons, if any, who claim any interest in the lands hereinafter mentioned or in any one or more of such lands or to some interest therein make claim in person or in writing to the said lands or any of them or to some interest therein to M. M. Wedderburn, Esq., Special Officer appointed under section 28 of "The Waste Lands Ordinances of 1897, 1899, 1900, and 1903," at his office at Colombo :

Such Special Officer, in pursuance of the powers vested in him by the said Ordinances, will declare by writing under his hand that the said lands, or such of them as to which no claim has been made, are the property of the Crown.

M. M. WEDDERBURN,
Special Officer.

NOTE.—A claim to a right of way over the said lands or any of them is a claim to an interest in the land or lands.

Description of the Lands referred to.

The following lots situated in the village of Atawarala, in the Pahala Wisideke korale of the Wann hatpattu of the Kurunegala District, in the North-Western Province, as described in the annexed diagram :—

Block survey preliminary plan 1,844.

Lot.	Name of Land.	Extent, A. R. P.	Lot.	Name of Land.	Extent, A. R. P.
1 ..	Atawaralawewa (tank and bund)	33 2 14	12 ..	Walaswewapaulahena (reservation for tank and bund)	0 0 23
3 ..	Galayayehena	0 0 21	13 ..	Ela	0 0 16
4 ..	Kongahamullewewa (tank and bund)	0 1 18	14 ..	Munamalgaspitiyewewa (tank and bund)	1 3 19
5 ..	Galayayehenyaya	12 2 18	15 ..	Munamalgaspitiyehena (reservation for tank bund)	0 0 32
6 ..	Gansabhawa road and reservation	3 2 12	16 ..	Ela	0 0 14
9 ..	Galayayehena	2 0 32			
10 ..	Do. <i>alias</i> Walasyayehena	5 0 18			
11 ..	Walaswewa (tank and bund)	0 2 39			

Lot.	Name of Land.	Extent, A. R. P.	Lot.	Name of Land.	Extent, A. R. P.
17	Munamalgaspitiyehenyaya	24 2 27	73	Kadurugahayaya, Dematalandeyaya, Kohombagahayaya	57 0 32
18	Munamalgasminipitiya (cemetery)	0 1 3	76	Kongahamulahena (reservation for tank bund)	0 1 8
19	Munamalgaspitiya (cemetery road and reservation)	0 0 37	77	Kongahahena, Alutaswedduma	0 2 31
20	Munamalgaspitiyehena	0 1 23	79	Horowe-ela	0 0 18
22	Munamalgaspitiya	0 0 14	80	Pahalagamayaya, Habayaya, and Dangaspitiyeyaya	98 0 39
24	Maragahamullehenyaya, Munamalgaspitiyeyaya, Elaharakgala, Galayaya	40 1 6	81	Helambagahayaya (reservation for tank bund)	0 0 6
45	Horow-ela	0 0 38	82	Ihaladiwulgawewa alias Marakkayawewa (tank and bund)	1 3 16
47	Wanagawewatta	0 0 37	83	Inginigahumulahena (reservation for tank bund)	0 0 22
48	Wewaegodayayehena	9 0 4	85	Diulgawewa (tank and bund)	1 1 32
50	Kadurugahawatta	0 1 14	86	Kongahahena (reservation for tank bund)	0 0 15
52	Reservation for Horow-ela	0 0 6	87	Ela	0 0 4
53	Hikgahumulawatta	0 0 16	84	Inginigahumulahena (reservation for tank bund)	0 0 6
57	Dangaspitiyeyaya	5 3 24	96	Horowe-ela	0 0 22
58	Dangaspitiya	0 1 16	98	Gangodawewa (tank and bund)	1 1 15
59	Ela	0 0 12	99	Welehena (reservation for tank bund)	0 0 35
60	Dangaspitiyewewa (tank and bund)	1 1 6	101	Nawagattawewa	6 2 11
61	Dangaspitiyehena (reservation for tank bund)	0 0 33			
63	Nikagollewewa (tank and bund)	5 2 21			
64	Dambagahahena (reservation for tank bund)	0 2 5			
66	Horowe-ela	0 0 7			
72	Do.	0 2 13			

319 2 35

and bounded as follows : on the north by the village limits of Ullalopola and Digane ; on the east by the village limit of Digane, the boundary of the Katuwanna korale ; on the south by the boundary of the Katuwanna korale ; on the west by the boundary of the Katuwanna korale, the village limit of Ullalopola.

NOTE.—The following lots lying within the above-mentioned boundaries are excluded from this notice, and their aggregate acreage of 135 acres and 24 perches is not included in the acreage of 319 acres 2 roods and 35 perches given above :—

Block survey preliminary plan 1,844.

Lot.	Name of Land.	Extent, A. R. P.	Lot.	Name of Land.	Extent, A. R. P.
A 7	Galayayapansalawatta	1 1 7	B 55	Kongahakamata	0 0 17
A 8	Do. (T. P. 80,175)	0 3 20	B 56	Gambirigahumulawatta	0 2 36
B 21	Munamalgaspitiyekumbura	2 0 36	B 65	Palugahamullekamata	0 0 22
B 23	Gambirigahumulawatta	0 1 21	B 67	Kadurugahapillewa	0 0 27
B 25	Hikgahumulawatta	0 0 12	B 68	Mylagahamulakamata	0 0 20
B 26	Ambagahumulawatta	0 0 16	B 69	Kadurugahapillewa	0 0 32
B 27	Gambirigahumulawatta	0 0 14	B 70	Do.	0 0 23
B 28	Kosgahumulawattehena	0 0 6	B 71	Mylagahakumbura	0 2 1
B 29	Ambagahumulawatta	0 0 4	B 74	Kongahakumburekamata	0 0 23
B 30	Siyambalagahumulawatta	0 0 15	B 75	Meegahakumburepillewa	0 0 34
B 31	Ambagahumulawatta	0 0 16	B 78	Meegahamulawelepillewa	0 0 38
B 32	Gambirigahumulawatta	0 0 16	B 88	Atawaralagamakumburuyaya	88 0 7
B 33	Meegahumulawatta	0 0 22	B 89	Kongahakumburakamata	0 0 17
B 34	Gambirigahumulawatta	0 0 19	B 90	Meegahakumburapillewa, Moogahakumbura, Kadurugahakumburepillewa	2 1 17
B 35	Meegahumulawatta	0 0 18	B 91	Ela	0 0 2
B 36	Kohombagahumulawatta	0 0 27	B 92	Do.	0 0 3
B 37	Ambagahumulawatta	0 0 15	B 93	Meegahakumbura	0 1 23
B 38	Do.	0 0 18	B 95	Meegahahena	0 0 24
B 39	Atawaralagammedda	8 3 19	B 97	Kumbulgahakumburepillewa	1 1 50
B 40	Atawaralaihawela and Kongahamulakumbura	9 1 35	B 100	Kongahamulakamata	0 0 4
B 41	Kongahamulakumburewatta	0 1 35	B 102	Welepillewa	2 0 0
B 42	Kosgahumulawatta	0 1 39	2	Kongahawewakumbura	0 2 3
B 43	Meegahamulapillewa	0 0 20	62	Dangaspitiyekumbura	2 0 22
B 44	Meegahumulawatta	0 3 15	84	Helambagahakumbura	2 2 30
B 46	Horow-elagawahenewatta	0 0 32			
B 49	Main road and reservation	5 1 7			
B 51	Kadurugahawatta	0 1 25			
B 54	Kosgahumulawatta	0 0 32			

135 0 24

[For Diagram see page 1391.]

Kurunegala Notice No. 7,977.

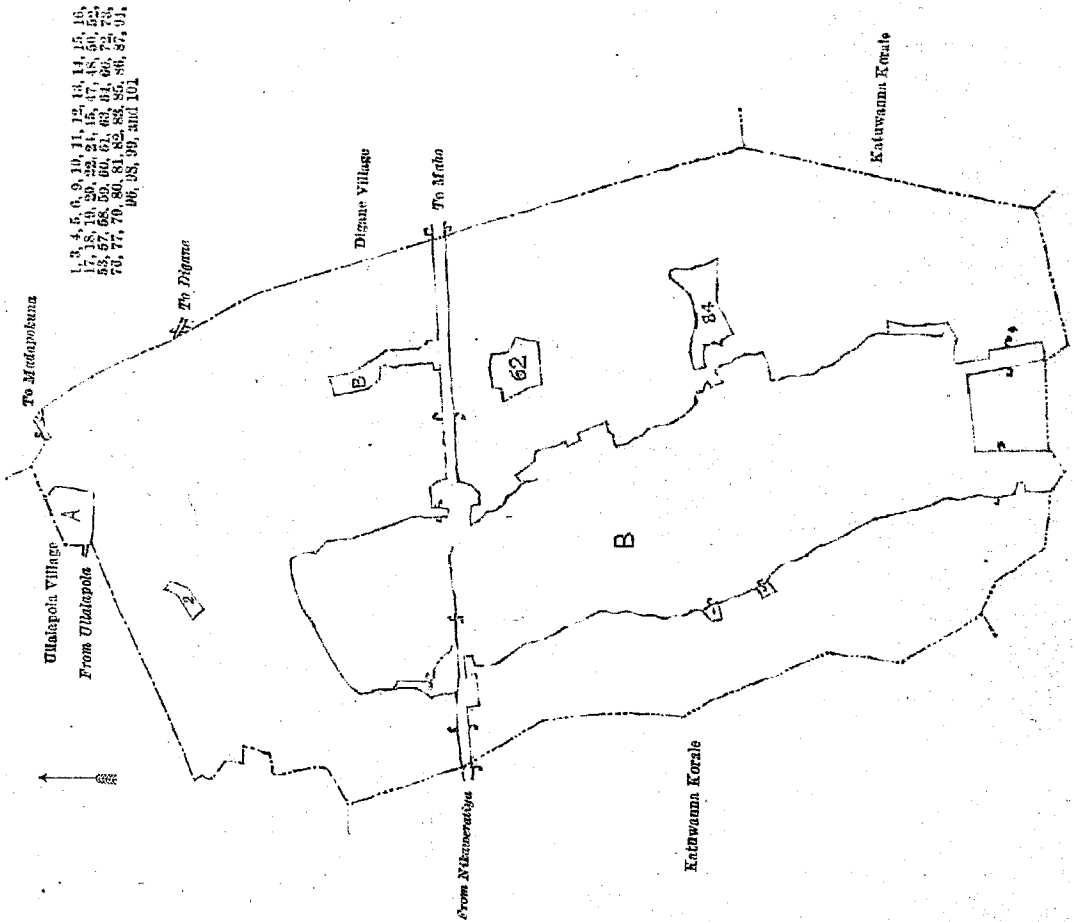
Notice under "The Waste Lands Ordinances of 1897, 1899, 1900, and 1903."

Take notice that unless within three months from October 21, 1921, the persons, if any, who claim any interest in the lands hereinafter mentioned or in any one or more of such lands or to some interest therein make claim in person or in writing to the said lands or any of them or to some interest therein to N. A. Hampton, Esq., Special Officer appointed under section 28 of "The Waste Lands Ordinances of 1897, 1899, 1900, and 1903," at his office at Colombo :

Said Special Officer, in pursuance of the powers vested in him by the said Ordinances, will declare by writing under his hand that the said lands or such of them as to which no claim has been made, are the property of the Crown.

N. A. HAMPTON,
Special Officer.

NOTE.—A claim to a right of way over the said lands or any of them is a claim to an interest in the land.



Surveyor-General's Office,
Colombo, August 12, 1921.

Scale of 16 Chains to an Inch.

G. K. THORNHILL,
for Surveyor-General.

Kurunegala S. O. 97—1921.

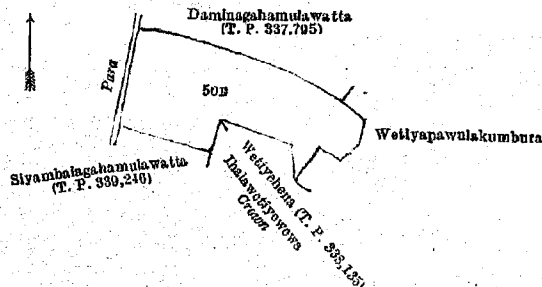
Description of the Lands referred to.

The following lots situated in the village of Giratalane Acharigama, in the Giratalane korale of the Dewameddi hatpattu of the Kurunegala District, in the North-Western Province, as described in the annexed diagrams:—

I.—Block survey preliminary plan 1,717½.

Lot.	Name of Land.	Extent, A. R. P.
50A	Minipitiyahena	1 0 28

and bounded as follows: on the north by Daminagahamulawatta sold by the Crown (T. P. 337,795); on the east by Daminagahamulawatta sold by the Crown (T. P. 337,795), Wetiypawulakumbura claimed by Kekulane Vidanelage Wijendra Naide; on the south by Wetiypahena sold by the Crown (T. P. 338,135), Thalawetiypewewa belonging to the Crown, Siyambalagahamulawatta sold by the Crown (T. P. 339,246); on the west by para.



Surveyor-General's Office,
Colombo, August 18, 1921.

Scale of 4 Chains to an Inch.

II.—Block survey preliminary plan 1,717½.

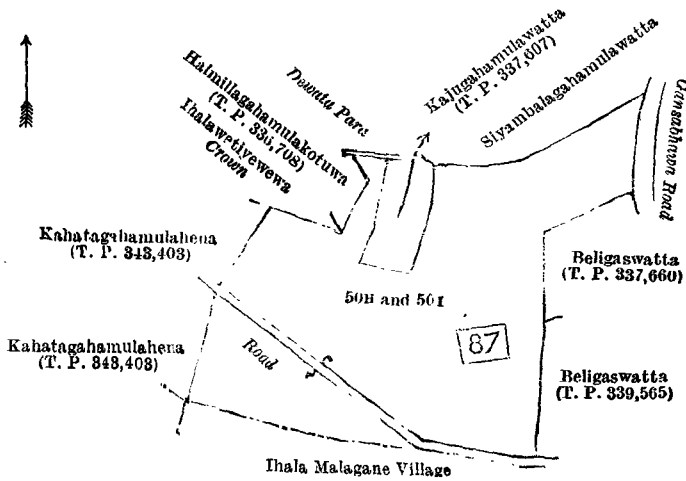
Lot.	Name of Land.	Extent, A. R. P.
50h ..	Beligaswattahena ..	0 2 15
50 i ..	Do. ..	2 3 36
(Exclusive of the road passing through the land.)		3 2 11

and bounded as follows : on the north by Ihalawetiyeewa belonging to the Crown, Halmillagahakotuwa sold by the Crown (T. P. 336,708), Dewatapara, Kajugahamulawatta sold by the Crown (T. P. 337,607), Siyambalagahamulawatta claimed by Kekulane Vidanelage Wijendra Naide and others ; on the east by a Gansabhawa road, Beligaswatta sold by the Crown (T. P. 337,660), Beligaswatta sold by the Crown (T. P. 339,565) ; on the south by the village limit of Ihala Malagane ; on the west by Kahatagahamulawatta sold by the Crown (T. P. 343,403).

NOTE.—The following lot lying within the above-mentioned boundaries are excluded from this part of the notice, and its extent of 12 perches is not included in the acreage of 3 acres 2 roods and 11 perches given above :—

Block survey preliminary plan 1,717½.

Lot.	Name of Land.	Extent, A. R. P.
87 ..	Beligaswatta (T. P. 339,763)	0 0 12



Surveyor-General's Office,
Colombo, August 18, 1921.

Scale of 4 Chains to an Inch.
Kurunegala S. O. 98—1921.

G. K. THORNHILL,
for Surveyor-General.

Kurunegala Notice No. 7,978.

Notice under "The Waste Lands Ordinances of 1897, 1899, 1900, and 1903.

TAKE notice that unless within three months from October 21, 1921, the persons, if any, who claim any interest in the lands hereinafter mentioned or in any one or more of such lands or to some interest therein make claim in person or in writing to the said lands or any of them or to some interest therein to N. A. Hampton, Esq., Special Officer appointed under section 28 of "The Waste Lands Ordinances of 1897, 1899, 1900, and 1903," at his office at Colombo :

Such Special Officer, in pursuance of the powers vested in him by the said Ordinances, will declare by writing under his hand that the said lands, or such of them as to which no claim has been made, are the property of the Crown.

N. A. HAMPTON,
Special Officer.

NOTE.—A claim to a right of way over the said lands or any of them is a claim to an interest in the land or lands.

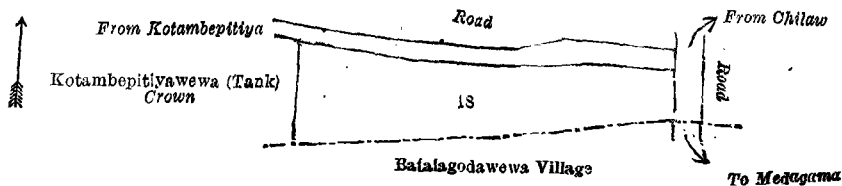
Description of the Lands referred to.

The following lots situated in the village of Pahala Madige Kotambepitiya, in the Giratalane korale of the Dewameddi hatpattu of the Kurunegala District, in the North-Western Province, as described in the annexed diagrams :—

I.—Block survey preliminary plan 1,711.

Lot.	Name of Land.	Extent, A. R. P.
18 ..	Gokatugahamulahena ..	1 1 7

and bounded as follows : on the north by the road from Kotambepitiya ; on the east by the road from Chilaw to Medagama ; on the south by the village limit of Batalagodawewa ; on the west by Kotambepitiyawewa (tank) claimed by the Crown.



Surveyor-General's Office,
Colombo, August 31, 1921.

Scale of 4 Chains to an Inch.

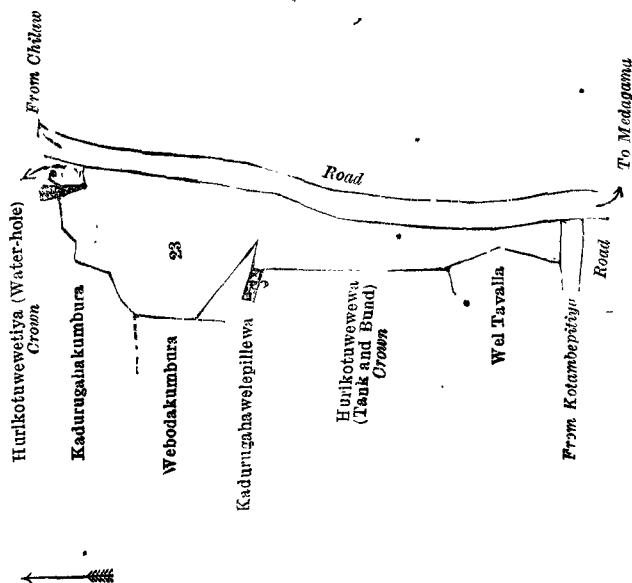
G. K. THORNHILL,
for Surveyor-General

II.—Block survey preliminary plan 1,711.

Lot.	Name of Land.	Extent, A. R. P.
23 ..	Kadurugahawelapillewa, Ginigalpitiyehena ..	1 2 10

and bounded as follows : on the north by Kadurugahakumbura claimed by Paragahakotuwe Lekamalagededera Srema Jebbe and another, Hurikotuwewetiya (water-hole) claimed by the Crown ; on the east by the road from Chilaw to

Medagama; on the south by a road; on the west by Weltavalla claimed by Paragahakotuwe Lekamalage Slema Lebbe and another, Hurikotuwewewa (tank and bund) claimed by the Crown, Kadurugahawelepillewa claimed by Muna Ismail Lebbe and others, Webodakumbura claimed by Pitcha Kanda Lekamalage Asana Lebbe and others.



Surveyor-General's Office,
Colombo, August 31, 1921.

Scale of 4 Chains to an Inch.
Kurunegala S. O. 99—1921.

G. K. THORNHILL,
for Surveyor-General.

Kurunegala Notice No. 7,979.

Notice under "The Waste Lands Ordinances of 1897, 1899, 1900, and 1903."

TAKE notice that unless within three months from October 21, 1921, the persons, if any, who claim any interest in the lands hereinafter mentioned or in any one or more of such lands or to some interest therein make claim in person or in writing to the said lands or any of them or to some interest therein to N. A. Hampton, Esq., Special Officer appointed under section 28 of "The Waste Lands Ordinances of 1897, 1899, 1900, and 1903," at his office at Colombo:

Such Special Officer, in pursuance of the powers vested in him by the said Ordinances, will declare by writing under his hand that the said lands, or such of them as to which no claim has been made, are the property of the Crown.

N. A. HAMPTON,
Special Officer.

NOTE.—A claim to a right of way over the said lands or any of them is a claim to an interest in the land or lands.

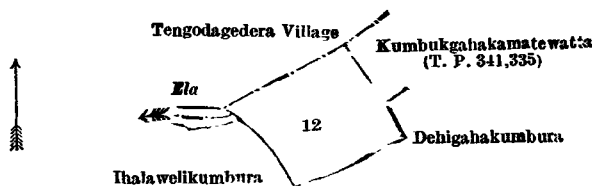
Description of the Lands referred to.

The following lots situated in the village of Medagama, in the Giratalane korale of the Dewamedi hatpattu of the Kurunegala District, in the North-Western Province, as described in the annexed diagrams:—

I.—Block survey preliminary plan 1,694.

Lot.	Name of Land.	Extent, A. R. P.
12	Welikumburewelepillewa	0 2 8

and bounded as follows: on the north by the village limit of Tengodagedera, Kumbukgahakamatewatta sold by the Crown (T. P. 341,335); on the east by Kumbukgahakamatewatta (T. P. 341,335) sold by the Crown, Dehigahakumbura claimed by Toragolla Naidelagegedera Bandiya Naide; on the south by Dehigahakumbura claimed by Toragolla Naidelagegedera Bandiya Naide, Ihalawelikumbura claimed by Hawluwe Naidelage Kiri Naide and another; on the west by Ihalawelikumbura claimed by Hawluwe Naidelage Kiri Naide and another, an ela, the village limit of Tengodagedera.



Surveyor-General's Office,
Colombo, August 19, 1921.

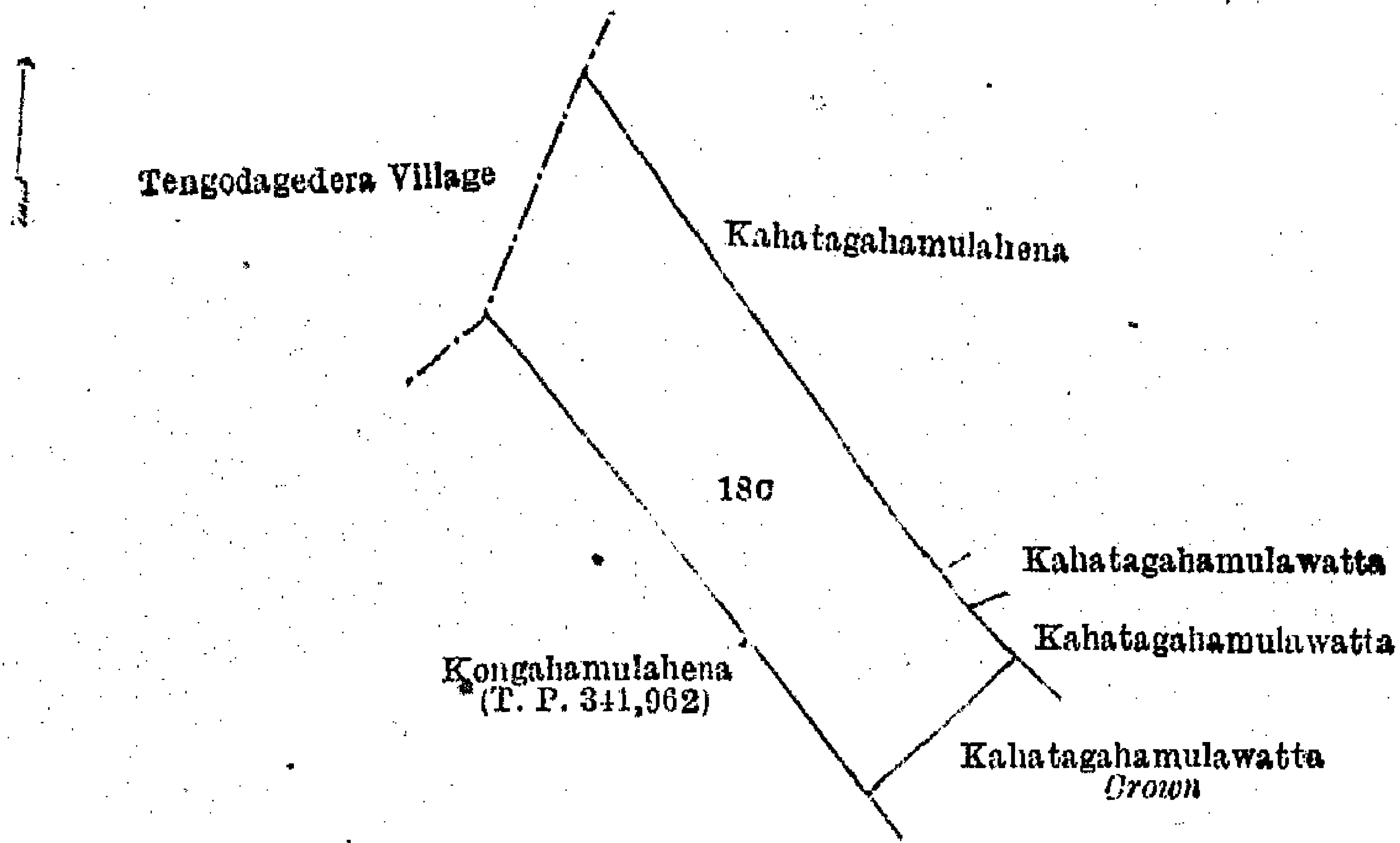
Scale of 4 Chains to an Inch.

G. K. THORNHILL,
for Surveyor-General.

II.—Block survey preliminary plan 1,691.

Lot.	Name of Land.	Extent, A. R. P.
18c	Kahatagahamulahena	1 2 14

and bounded as follows: on the north by the village limit of Tengodagedera, Kahatagahamulahena sold by the Crown; on the east by Kahatagahamulawatta sold by the Crown, Kahatagahamulawatta belonging to the Crown; on the south by Kahatagahamulawatta belonging to the Crown, Kongahamulahena sold by the Crown (T. P. 341,962); on the west by Kongahamulahena sold by the Crown (T. P. 341,962), the village limit of Tengodagedera.



Surveyor-General's Office,
Colombo, August 19, 1921.

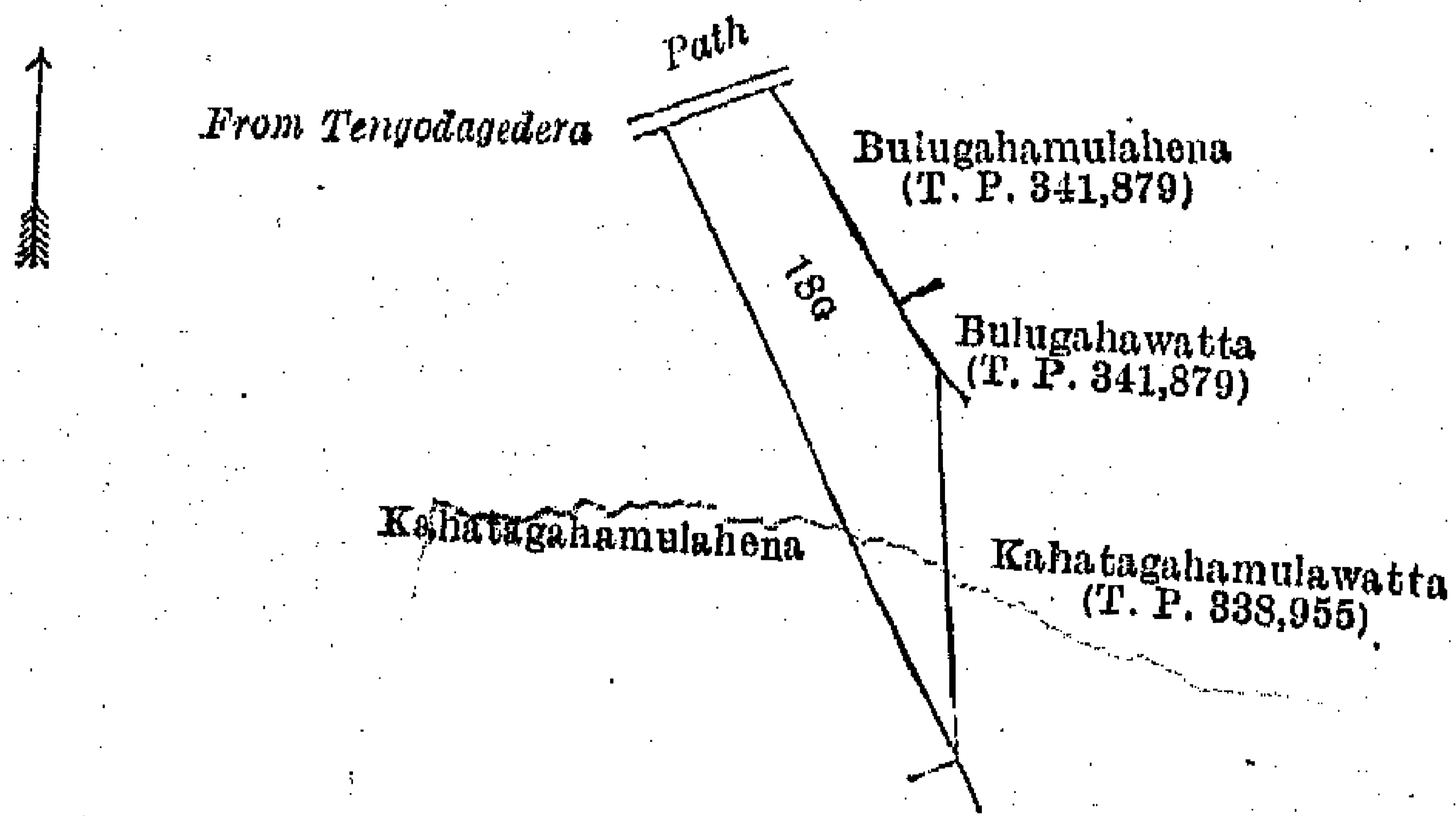
Scale of 4 Chains to an Inch.

G. K. THORNHILL,
for Surveyor-General.

III.—Block survey preliminary plan 1,694.

Lot.	Name of Land.	Extent, A. B. P.
18G	Kahatagahamulahena	0 2 4

and bounded as follows: on the north by a path from Tengodagedera, Bulugahamulahena sold by the Crown (T. P. 341,879) on the east by Bulugahamulahena and Bulugahawatta sold by the Crown (T. P. 341,879), Kahatagahamulawatta sold by the Crown (T. P. 338,955); on the south by Kahatagahamulahena sold by the Crown; on the west by Kahatagahamulahena sold by the Crown.



Surveyor-General's Office,
Colombo, August 19, 1921.

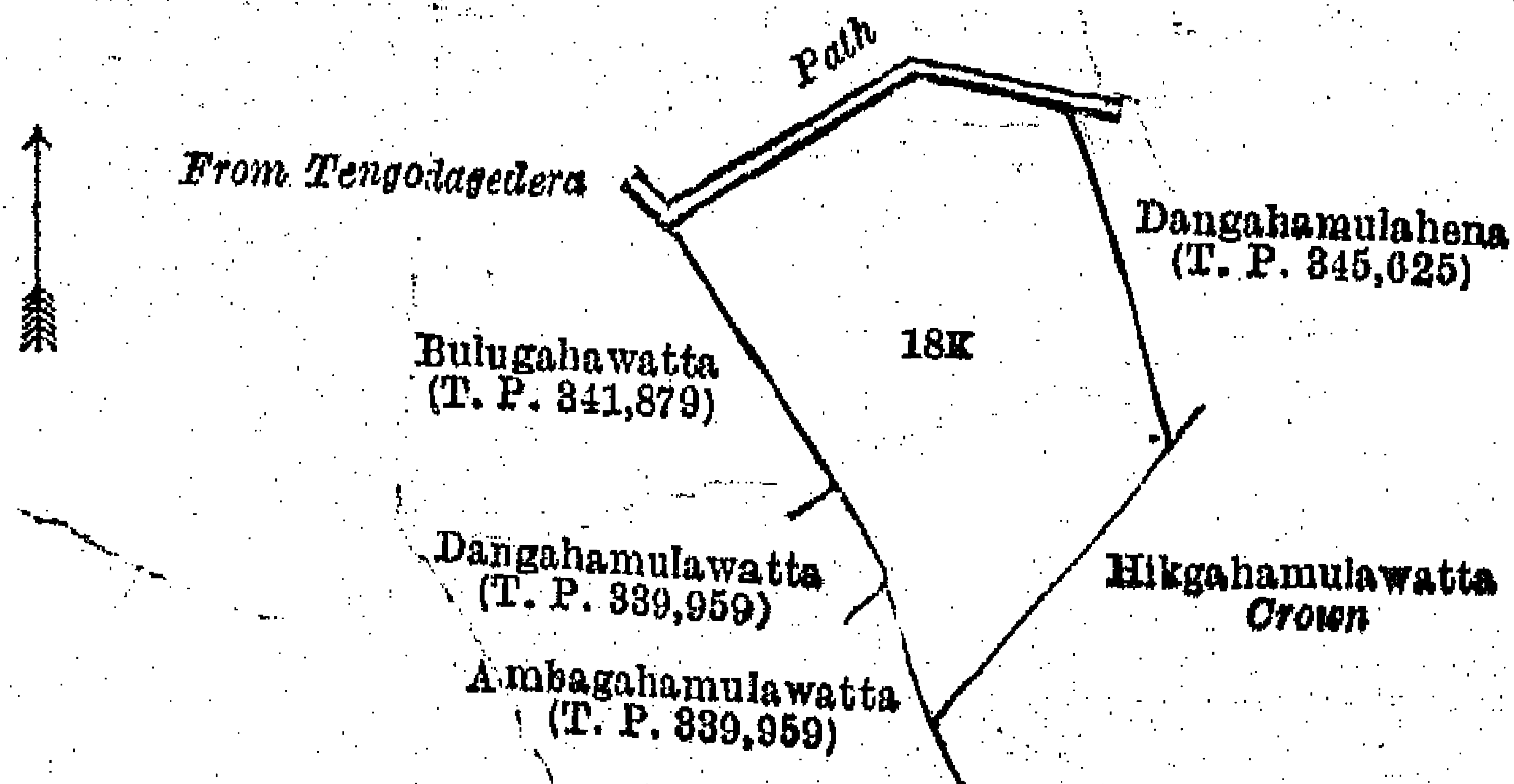
Scale of 4 Chains to an Inch.

G. K. THORNHILL,
for Surveyor-General.

IV.—Block survey preliminary plan 1,694.

Lot.	Name of Land.	Extent, A. B. P.
18K	Kahatagahamulahena	1 1 7

and bounded as follows: on the north by a path from Tengodagedera; on the east by Dangahamulahena sold by the Crown (T. P. 345,625), Hikagahamulawatta belonging to the Crown; on the south by Hikgahamulawatta belonging to the Crown, Ambagahamulawatta sold by the Crown (T. P. 339,959); on the west by Dangahamulawatta sold by the Crown (T. P. 339,959), Bulugahawatta sold by the Crown (T. P. 341,879).



Surveyor-General's Office,
Colombo, August 19, 1921.

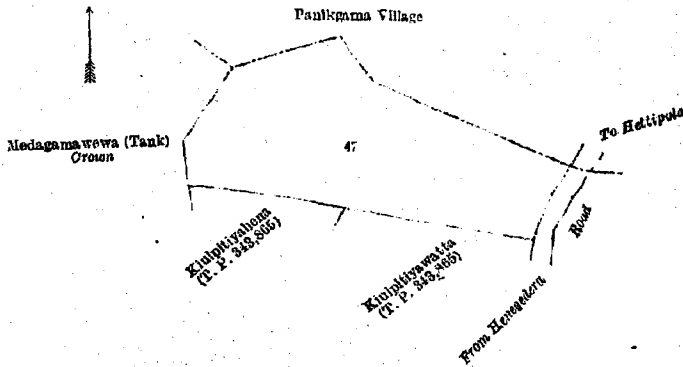
Scale of 4 Chains to an Inch.

G. K. THORNHILL,
for Surveyor-General.

V.—Block survey preliminary plan 1,694.

Lot.	Name of Land.	Extent, A. B. P.
47	Kiulpitiyahena	2 2 37

and bounded as follows: on the north by the village limit of Panikgama; on the east by the road from Hettipola to Henegedera; on the south by Kiulpitiyawatta sold by the Crown (T. P. 343,865), Kiulpitiyahena sold by the Crown (T. P. 343,865); on the west by Meegamawewa (tank) claimed by the Crown.



Surveyor-General's Office,
Colombo, August 19, 1921.

Scale of 4 Chains to an Inch.

G. K. THORNHILL,
for Surveyor-General.

Kurunegala Notice No. 7,980.

Notice under "The Waste Lands Ordinances of 1897, 1899, 1900, and 1903."

TAKE notice that unless within three months from October 21, 1921, the persons, if any, who claim any interest in the lands hereinafter mentioned or in any one or more of such lands or to some interest therein make claim in person or in writing to the said lands or any of them or to some interest therein to N. A. Hampton, Esq., Special Officer appointed under section 28 of "The Waste Lands Ordinances of 1897, 1899, 1900, and 1903," at his office at Colombo :

Such Special Officer, in pursuance of the powers vested in him by the said Ordinances, will declare by writing under his hand that the said lands, or such of them as to which no claim has been made, are the property of the Crown.

N. A. HAMPTON,
Special Officer.

NOTE.—A claim to a right of way over the said lands or any of them is a claim to an interest in the land or lands.

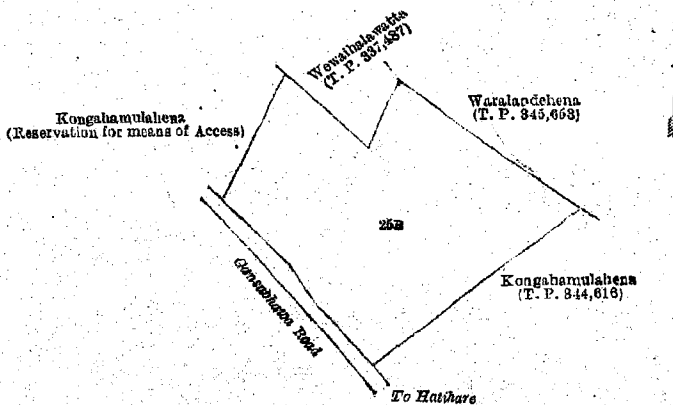
Description of the Lands referred to.

The following lots situated in the village of Tekewa, in the Giratalane korale of the Dewameddi hatpattu of the Kurunegala District, in the North-Western Province, as described in the annexed diagrams :—

I.—Block survey preliminary plan 1,683.

Lot.	Name of Land.	Extent, A. R. P.
25E	Kongahamulahena	3 1 4

and bounded as follows : on the north by Kongahamulahena (reservation for means of access) claimed by Nawaratna Mudiyansele Appuhamy and another, Wewaihalawatta sold by the Crown (T. P. 337,437), Waralandehena sold by the Crown (T. P. 345,653) ; on the east by Waralandehena sold by the Crown (T. P. 345,653), Kongahamulahena sold by the Crown (T. P. 344,616) ; on the south by Kongahamulahena sold by the Crown (T. P. 344,616), the Gansabhawa road from Hatihare ; on the west by the road from Hatihare, Kongahamulahena (reservation for means of access) claimed by Nawaratna Mudiyansele Appuhamy and another.



Surveyor-General's Office,
Colombo, September 7, 1921.

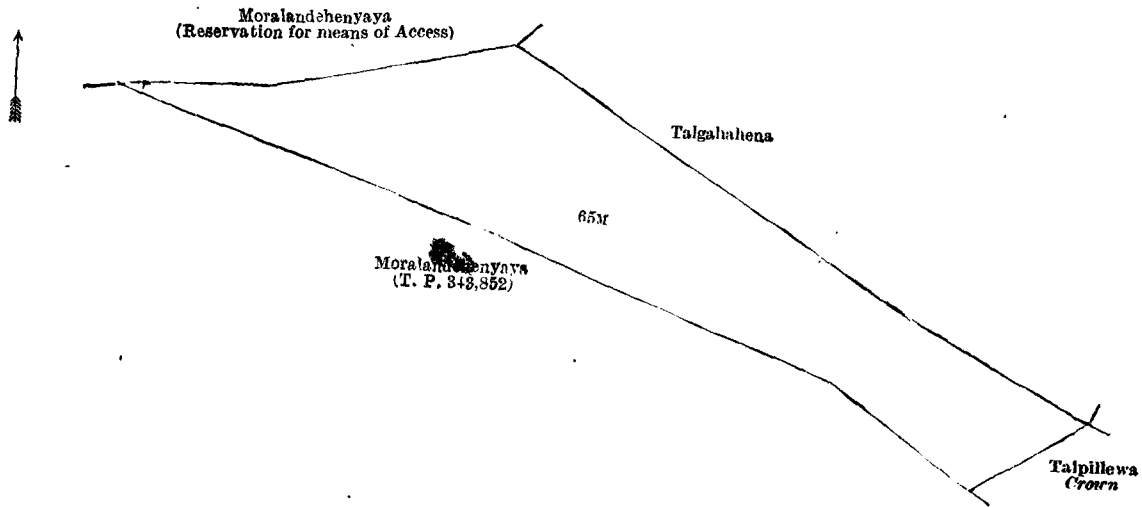
Scale of 4 Chains to an Inch.

G. K. THORNHILL,
for Surveyor-General.

II.—Block survey preliminary plan 1,683.

Lot.	Name of Land.	Extent, A. R. P.
65x	Moralanda alias Talgahahena	4 3 10

and bounded as follows : on the north by Moralandeheneyaya (reservation for means of access) claimed by Ranwalage Don Gabriel Appu and others, Talgahahena claimed by Nawaratna Mudiyansele Ranmenika ; on the east by Talgahahena claimed by Nawaratna Mudiyansele Ranmenika, Talpillewa belonging to the Crown ; on the south by Talpillewa belonging to the Crown, Moralandeheneyaya sold by the Crown (T. P. 343,852) ; on the west by Moralandeheneyaya sold by the Crown (T. P. 343,852).



Surveyor-General's Office,
Colombo, September 7, 1921.

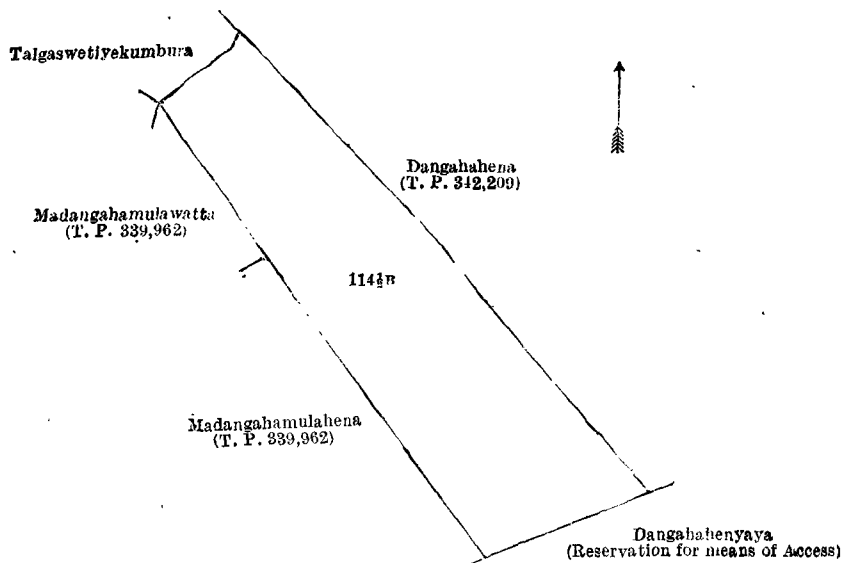
Scale of 4 Chains to an Inch.

G. K. THORNHILL,
for Surveyor-General.

III.—Block survey preliminary plan 1,683.

Lot.	Name of Land.	Extent, A. R. P.
114½B ..	Dangahahena	3 2 27

and bounded as follows : on the north by Dangahahena sold by the Crown (T. P. 342,209) ; on the east by Dangahahena sold by the Crown (T. P. 342,209) ; Dangahahenyaya (reservation for means of access) claimed by Nawaratna Mudiyansele Kaluhamy and others ; on the south by Dangahahenyaya (reservation for means of access) claimed by Nawaratna Mudiyansele Kaluhamy and others, Madangahamulahena sold by the Crown (T. P. 339,962) ; on the west by Madangahamulahena sold by the Crown (T. P. 339,962), Madangahamulawatta sold by the Crown (T. P. 339,962), Talgaswetiyeekumbura claimed by Nawaratna Mudiyansele Banda and others.



Surveyor-General's Office,
Colombo, September 7, 1921.

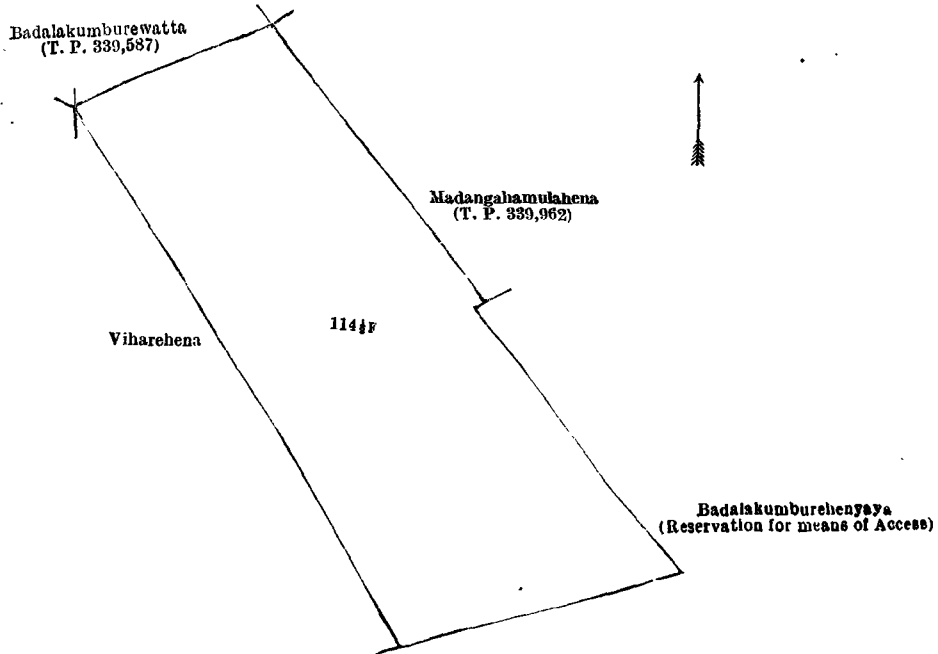
Scale of 4 Chains to an Inch.

G. K. THORNHILL,
for Surveyor-General.

IV.—Block survey preliminary plan 1,683.

Lot.	Name of Land.	Extent, A. R. P.
114½F ..	Badulakumburehena	6 3 18

and bounded as follows : on the north by Badulakumburewatta sold by the Crown (T. P. 339,587), Madangahamulahena sold by the Crown (T. P. 339,963) ; on the east by Madangahamulahena sold by the Crown (T. P. 339,963), Badulakumburehenyaya (reservation for means of access) claimed by Nawaratna Mudiyansele Kaluhamy and others ; on the south by Badulakumburehenyaya (reservation for means of access) claimed by Nawaratna Mudiyansele Kaluhamy and others, Viharehena claimed by the trustees of Tekewa temple, Badulakumburewatta sold by the Crown (T. P. 339,587) ; on the west by Viharehena claimed by the trustees of Tekewa temple.



Surveyor-General's Office,
Colombo, September 7, 1921.

Scale of 4 Chains to an Inch.

G. K. THORNHILL,
for Surveyor-General.

V.—Block survey preliminary plan 1,683.

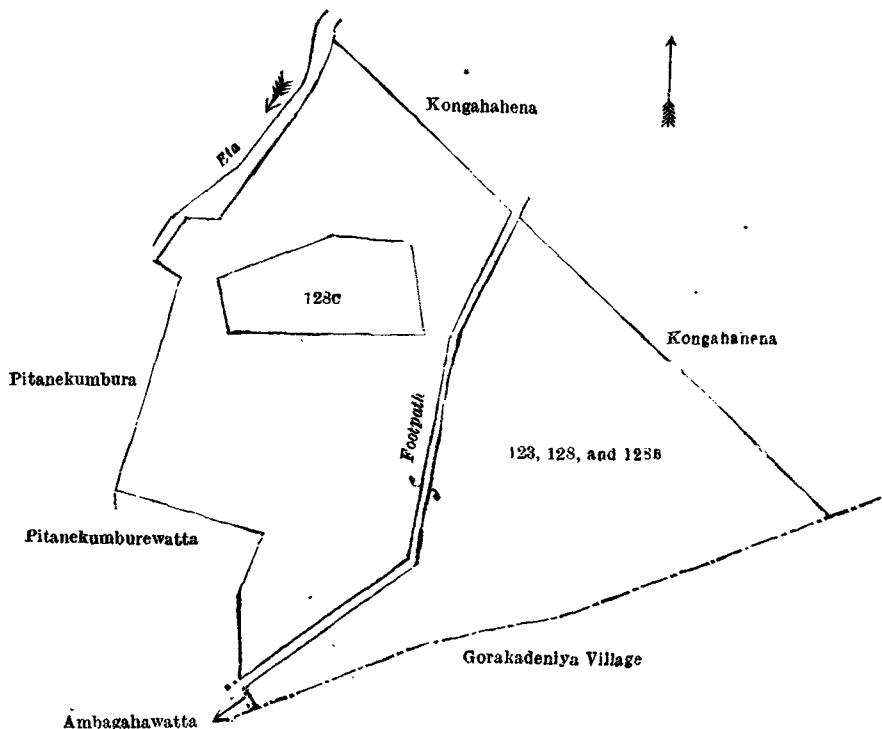
Lot.	Name of Land.	Extent, A. R. P.
123	Siyambalagahahena	4 1 39
128	Do.	4 2 24
128B	Kadurugahakotuwa	0 1 23
(Exclusive of the footpath passing through the land.)		9 2 6

and bounded as follows: on the north by an ela, Kongahahena claimed by trustees of Tekewa temple; on the east by Kongahahena claimed by the trustees of Tekewa temple; on the south by the village limit of Gorakadeniya; on the west by Ambagahawatta claimed by J. P. Seneviratna, Notary, and others, Pitakumburewatta claimed by ditto, Pitaneumbura claimed by ditto, an ela.

NOTE.—The following lot lying within the above-mentioned boundaries is excluded from this part of the notice, and its extent of 2 roods and 38 perches is not included in the acreage of 9 acres 2 roods and 6 perches given above:—

Block survey preliminary plan 1,683.

Lot.	Name of Land.	Extent, A. R. P.
128c	Kadurugahakotuwa	0 2 38



Surveyor-General's Office,
Colombo, September 7, 1921.

Scale of 4 Chains to an Inch.
Kurunegala S. O. 101—1921.

G. K. THORNHILL,
for Surveyor-General.

Kurunegala Notice No. 7,981.**Notice under "The Waste Lands Ordinances of 1897, 1899, 1900, and 1903."**

TAKE notice that unless within three months from October 21, 1921, the persons, if any, who claim any interest in the land hereinafter mentioned make claim in person or in writing to the said land or to some interest therein to N. A. Hampton, Esq., Special Officer appointed under section 28 of "The Waste Lands Ordinances of 1897, 1899, 1900, and 1903," at his office at Colombo :

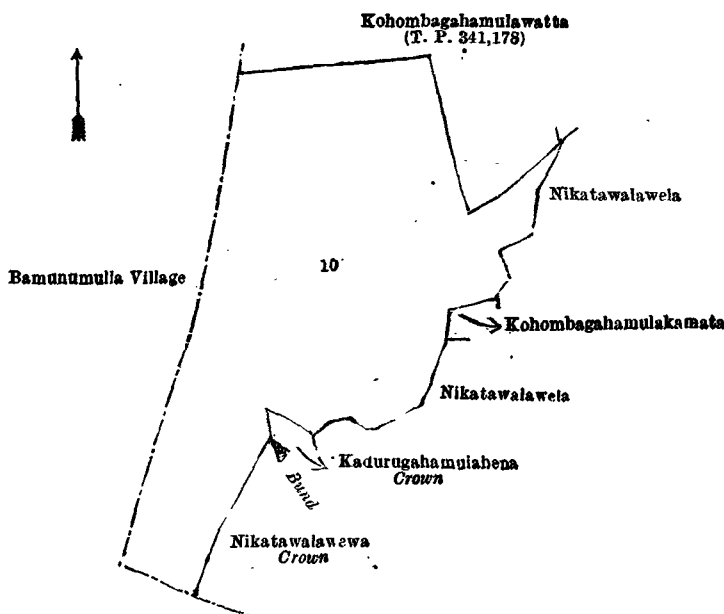
Such Special Officer, in pursuance of the powers vested in him by the said Ordinances, will declare by writing under his hand that the land, to which no claim has been made, is the property of the Crown.

N. A. HAMPTON,
Special Officer.

NOTE.—A claim to a right of way over the said land is a claim to an interest in the land.

Description of the Land referred to.

The land commonly called or known as Kadurugahamulahena, situated in the village of Ihala Madige Kotambepitiya, in the Giratalane korale of the Dewameddi hatpattu of the Kurunegala District, in the North-Western Province, containing in extent 4 acres 3 roods and 16 perches, shown as lot 10 in block survey preliminary plan 1,712 and in the annexed diagram ; and bounded as follows : on the north by Kohombagahamulawatta sold by the Crown (T. P. 341,178) ; on the east by Nikatawalawela claimed by Meera Veda Gurunahelage Maimu Nachchire and others, Kohombagahamulakamata claimed by Lokuru Naidelai Gurua Naide, Nikatawalawela claimed by Meera Veda Gurunahelage Maimu Nachchire and others ; on the south by Nikatawalawela claimed by Meera Veda Gurunahelage Maimu Nachchire and others, Kadurugahamulahena declared to be the property of the Crown under the Waste Lands Ordinances, a bund, Nikatawalawewa declared to be the property of the Crown under the Waste Lands Ordinances, the village limit of Bamunumulla ; on the west by the village limit of Bamunumulla.



Surveyor-General's Office,
Colombo, September 5, 1921.

Scale of 4 Chains to an Inch.

G. K. THORNHILL,
for Surveyor-General.

Kurunegala S. O. 102—1921.

Anuradhapura Notice No. 7,982.**Notice under "The Waste Lands Ordinances of 1897, 1899, 1900, and 1903."**

TAKE notice that unless within three months from October 21, 1921, the persons, if any, who claim any interest in the lands hereinafter mentioned or in any one or more of such lands or to some interest therein make claim in person or in writing to the said lands or any of them or to some interest therein to M. M. Wedderburn, Esq., Special Officer appointed under section 28 of "The Waste Lands Ordinances of 1897, 1899, 1900, and 1903," at his office at Colombo :

Such Special Officer, in pursuance of the powers vested in him by the said Ordinances, will declare by writing under his hand that the said lands, or such of them as to which no claim has been made, are the property of the Crown.

M. M. WEDDERBURN,
Special Officer.

NOTE.—A claim to a right of way over the said lands or any of them is a claim to an interest in the land or lands.

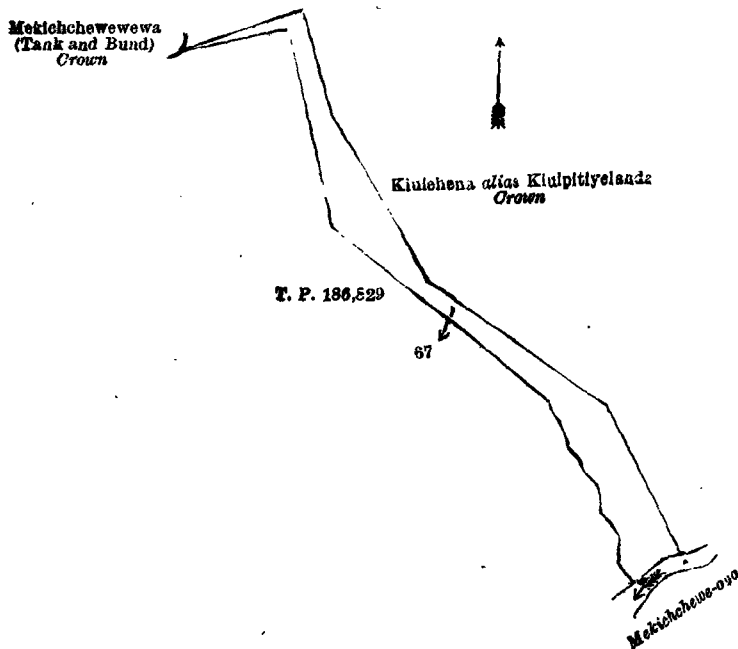
Description of the Lands referred to.

The following lots situated in the village of Paluwewa, in the Elimeda tulana of the Kanadara korale of the Nuwaragam palata, in the North-Central Province, as described in the annexed diagrams :—

I.—Block survey preliminary plan 792.

Lot.	Name of Land.	Extent, A. R. P.
67	Amuneweledibima (abandoned paddy)	1 0 4

and bounded as follows : on the north by Mekichchewewewa (tank and bund) belonging to the Crown, Kiulehena *alias* Kiulpitiyelanda belonging to the Crown ; on the east by Kiulehena *alias* Kiulpitiyelanda belonging to the Crown ; on the south by the Mekichchewe-oya, T. P. 186,829 ; on the west by T. P. 186,829.



Surveyor-General's Office,
Colombo, August 18, 1921.

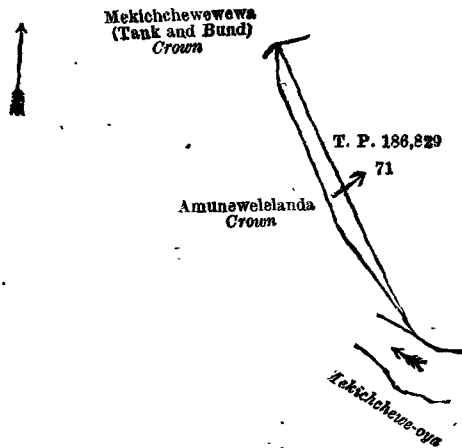
Scale of 4 Chains to an Inch.

G. K. THORNHILL,
for Surveyor-General.

II.—Block survey preliminary plan 792.

Lot.	Name of Land.	Extent, A. R. P.
71	Amuneweledibima..	0 0 30

and bounded as follows : on the north by Mekichchewewewa (tank and bund) belonging to the Crown, T. P. 186,829 ; on the east by T. P. 186,829 ; on the south by the Mekichchewe-oya, Amuneweledibima belonging to the Crown ; on the west by Amuneweledibima belonging to the Crown.



Surveyor-General's Office,
Colombo, August 18, 1921.

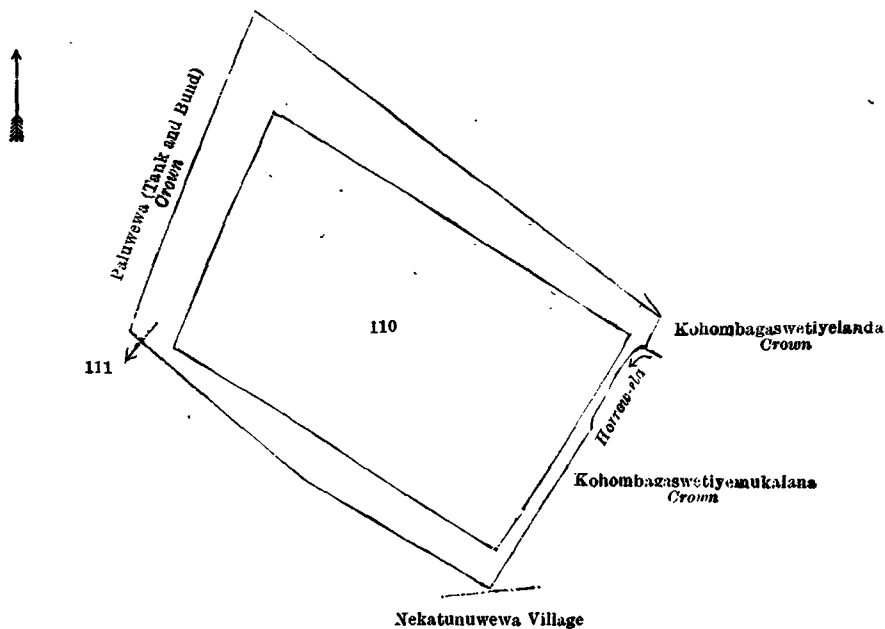
Scale of 4 Chains to an Inch.

G. K. THORNHILL,
for Surveyor-General.

III.—Block survey preliminary plan 792.

Lot.	Name of Land.	Extent, A. R. P.
111	Kohombagaswetiyeledibima (abandoned paddy)...	2 1 34

and bounded as follows : on the north by Paluwewa (tank and bund) belonging to the Crown ; on the east by Paluwewa (tank and bund) belonging to the Crown, Kohombagaswetiyeledibima belonging to the Crown, the Horrow-ela, Kohombagaswetiyeledibima belonging to the Crown ; on the south by Kohombagaswetiyeledibima belonging to the Crown, Paluwewa (tank and bund) belonging to the Crown ; on the west by Paluwewa (tank and bund) belonging to the Crown.



Surveyor-General's Office,
Colombo, August 18, 1921.

Scale of 4 Chains to an Inch.
Anuradhapura S. O. 26—1921.

G. K. THORNHILL,
for Surveyor-General.

LAND SALES IN THE SOUTHERN PROVINCE.

No. 3,840, S. P.—The Assistant Government Agent, Hambantota, will on Monday, December 5, 1921, at 10 A.M., at his office in the Hambantota Kachcheri, put up to auction, for sale or settlement, or will otherwise dispose of, the under-mentioned portions of Crown land, in accordance with the regulations of Government regarding land sales. Nine allotments of land situated in the East Giruwa pattu division of the Hambantota District of the Southern Province.

Lot.	Name of Land.	Name of Applicant.	Description.	Extent. A. R. P.	Upset price per acre, Rs.
119B1B	Oluwilelanda <i>alias</i> Lolu-gahapatana	Mudaliyar W. H. Perera	Chena	1 1 17	75*†
119AR	Do.	do.	do.	6 2 15	
131A	Oluwilagoda	do.	Owita	0 0 28	
		Final village plan 466. Village—Tavaluwila.			
1B20	Siyambalagahawatta	W. H. Dionis	Chena	0 3 36	50
1B21	Diwulgahawatta	Encroachment by A. M. Siyadoris Appu	Garden	0 0 12	
1V	Puhugodahena	A. P. Karonchi Appu	Chena	1 0 0	
1V	Dalukmandiya	J. A. P. Pedris Appu	do.	1 0 0	
1X	Puhugulgodalanda	U. P. Sinnoris	do.	1 1 0	
1Y	Puhugulgoda	G. Dowanhami	do.	2 0 0	

* These lands are irrigable under the Walawe-ganga right bank scheme, and are liable to payment of an irrigation rate of Rs. 4 per acre per annum, revisable by Government at any time.

† Will be sold together.

Further information regarding these lands can be obtained from the Assistant Government Agent, Hambantota, and plans of them from the Surveyor-General.

Colonial Secretary's Office,
Colombo, October 19, 1921.

GRAEME THOMSON,
Colonial Secretary.

LAND SALES IN THE EASTERN PROVINCE.

No. 1,540, E. P.—The Assistant Government Agent, Trincomalee, will on Thursday, December 15, 1921, at 10 A.M., at his office in Trincomalee, put up to auction, for sale or settlement, or will otherwise dispose of, the under-mentioned portions of Crown land, in accordance with the regulations of Government regarding land sales. Twenty-four allotments of land situated in the Kaddukkulam pattu east and west and Tamblegam divisions of the Trincomalee District of the Eastern Province.

Lot.	Name of Land.	Name of Applicant.	Description.	Extent. A. R. P.	Upset price per acre, Rs.
8	Uppalam	Encroachment by V. Kanagasabai	Salt pan	0 2 29	146
8A	Do.	—	Salt pan (reserved for the present)	0 3 31	—*
		Preliminary plan 5,292. Village—Nilaveli.			
4	Sennapodiantharai	Encroachment by M. P. Ibrahim	Paddy field	0 1 36	30††
		Preliminary plan 5,445. Village—Nilaveli.			
1	Sinnapodiantharai <i>alias</i> Pallamadavadikadu	M. P. Ibrahim	Low jungle fit for paddy	1 0 12	25

Lot.	Name of Land.	Name of Applicant.	Description.	Extent.		Upset price per acre, Rs.
				A. R. P.		
		Preliminary plan 5,578.	Village—Kumpuripiddi.			
3	Sambalmoddakadu ..	E. P. Ratnam ..	Low jungle fit for paddy	4	0 30	18
		Preliminary plan 5,520.	Village—Tirappane.			
1	Kuda-akkarawelbima ..	For general sale ..	Open land fit for paddy	0	0 29	17
		Preliminary plan 5,568.	Village—Etabondewa.			
1	Megahawatta ..	V. Vannakkurala ..	Fit for dwelling compound and garden	1	0 0	20
2	Kongahawatta ..	A. Punchirala ..	do.	1	0 2	20
		Preliminary plan 5,624.	Village—Chinnakinniyai.			
1	Kandaladiuthuvalavu ..	Encroachment by K. Abu Cassim ..	Coconut garden	0	0 16	30§
		Preliminary plan 5,644.	Village—Kurinchakkeni.			
1	Kurinchakkenitarai ..	Muthuvappu Alimsa ..	Low jungle fit for paddy	3	2 11	18
2	Do. ..	— ..	Reservation for path	0	1 6	—*
3	Do. ..	For general sale ..	Scrub jungle fit for paddy	0	2 11	18
4	Demvalavu ..	Encroachment by A. Deen ..	Native garden	0	0 33	18
5	Kabaraditarai ..	— ..	Reserved for Moorish burial ground	0	2 7	—*
3	Kurinchakkenivayal ..	Encroachment by V. Savu ..	Paddy field	0	0 13	18
7	Kurinchakkenitarai ..	— ..	Reservation for path	0	0 20	—*
8	Do. ..	For general sale ..	Open land fit for garden	0	0 25	18
9	Kurinchakkenivalavu ..	Encroachment by U. Jammin ..	Native garden	0	0 30	18
10	Kurinchakkenitarai ..	For general sale ..	Open land fit for garden	0	1 34	18
11	Kurinchakkenivalavu ..	Encroachment by A. Anifa ..	Coconut garden	0	0 35	18
12	Kurinchakkenivayal ..	do. ..	Paddy field	0	1 8	18
		Preliminary plan 5,650.	Village—Kurinchakkeni.			
1	Kurinchakkenitarai ..	M. Samsadeon ..	Fit for garden	1	3 36	25
2	Do. ..	M. Anippa ..	do.	2	0 8	25
		Preliminary plan 5,474.	Village—Trincomalee town division No. 12.			
1	Tattakkaikadu ..	Encroachment by S. Cheliah ..	Palmyra garden	10	2 24·87	175

* Not for sale.

† Re-advertised for default.

‡ Irrigable under Periyakulam. The purchasers should pay at present a construction rate of Rs. 2·28 per acre per annum for ten years, and a maintenance rate of 77 cents per acre per annum. These rates are variable in accordance with such conditions as to His Excellency the Governor may seem fit.

§ Value of plantations will be added to upset price.

Further information regarding the above lots can be obtained from the Assistant Government Agent, Trincomalee, and plans of them from the Surveyor-General.

Colonial Secretary's Office,
Colombo, October 17, 1921.

GRAEME THOMSON,
Colonial Secretary.

No. 1,541, E. P.—The Assistant Government Agent, Trincomalee, will on Monday, December 5, 1921, at 10 A.M., at the Kuchchaveli Resthouse, put up to auction, for sale or settlement, or will otherwise dispose of, the under-mentioned portions of Crown land, in accordance with the regulations of Government regarding land sales. Thirty allotments of land situated in the Kaddukkulam East division of the Trincomalee District of the Eastern Province.

Lot.	Name of Land.	Name of Applicant.	Description.	Extent.		Upset price per acre, Rs.
				A. R. P.		
		Preliminary plan 5,583.	Village—Kuchchaveli.			
1	Sennavillukadu ..	P. Perumahanadu ..	Jungle fit for paddy	1	0 16	20
		Preliminary plan 5,617.	Village—Kuchchaveli.			
1	Thurumpanturaikadu ..	P. Muhamado Shariff ..	Fit for coconut and dwelling	1	0 0	16
2	Do. ..	— ..	Reservation for path	0	0 22	—*
3	Thurumpanturaikadu alias Veddavalavupanaiaidithundu ..	K. Muhamadutampi ..	Low jungle fit for coconut	1	0 3	16
4	Thurumpantaraivalavu ..	— ..	Reservation for path	0	0 19	—*
5	Sennavilluvalavu ..	— ..	do.	0	0 25	—*
6	Do. ..	— ..	do.	0	0 7	—*
7	Parantotari ..	— ..	do.	0	0 4	—*
8	Pellavaiyalpumi ..	S. Madar Saibo ..	Fit for dwelling	0	3 27	25
		Preliminary plan 5,618.	Village—Kuchchaveli.			
1	Kalutruvalavu ..	Encroachment by K. Sennakuddi ..	Dwelling compound	0	0 7	—†
2	Sennatotam ..	Encroachment by K. U. Muthvetpillai ..	do.	0	0 10	—†
3	Do. ..	do. ..	do.	0	0 2	—†
4	Do. ..	do. ..	do.	0	0 2	—†
		Preliminary plan 4,956.	Village—Pulmoddai.			
1	Kallamoddoi ..	S. Pakir ..	Fit for paddy	3	1 29	20‡
2	Do. ..	For general sale ..	do.	0	2 10	20‡
3	Do. ..	— ..	Reservation for path	0	1 1	—*
4	Do. ..	For general sale ..	Fit for paddy	0	3 2	20‡
5	Do. ..	do. ..	do.	1	2 0	20
		Preliminary plan 5,352.	Village—Pulmoddai.			
1	Navalkempumi ..	For general sale ..	Coconut garden	1	3 25·2	100
		Preliminary plan 5,510.	Village—Pulmoddai.			
1	Puliadimoddaivayal ..	Encroachment by S. Pakir ..	Fit for paddy	1	0 37	35
2	Puliadikandal ..	A. Kathirumoera ..	do.	2	0 27	20
3	Sadavakkankadu ..	K. Kassim ..	do.	6	0 17	20

Lot.	Name of Land.	Name of Applicant.	Description.	Extent.			Upset price per acre, Rs.
				A.	R.	P.	
Preliminary plan 5,606. Village—Pulmoddai.							
1	Vaddukapappuniya-vayal	—	Reservation for road	0	0	19	—*
2	Do.	A. Meyadinava	Paddy field	1	2	39	20
3	Do.	Encroachment by A. Meyadinava	do.	0	2	14	25
4	Do.	—	Reservation for road	0	0	9	—*
Preliminary plan 5,603. Village—Amarivayal.							
1	Kudavayal	Encroachment by K. Saravanamuttu	Threshing-floor	0	0	13	20
2	Kudavayalkadu	K. Saravanamuttu	Fit for paddy	0	3	35	16
Preliminary plan 5,600. Village—Tennamaravadi.							
1	Kaddaikadu	K. Murugappan	Jungle fit for coconut	1	3	34	20
2	Manalnikadu	G. V. David Singho de Silva	do.	2	0	0	20
		* Not for sale.	† For settlement.				‡ Re-advertised for default.

Further information regarding the above lots can be obtained from the Assistant Government Agent, Trincomalee, and plans of them from the Surveyor-General.

Colonial Secretary's Office,
Colombo, October 17, 1921.

GRAEME THOMSON,
Colonial Secretary.

LAND SALES IN THE PROVINCE OF SABARAGAMUWA.

No. 1,058, P. of S.—The Government Agent, Province of Sabaragamuwa, will on Monday, December 5, 1921, at 1 P.M., at his office in Ratnapura, put up to auction, for sale or settlement, or will otherwise dispose of, the under-mentioned portions of Crown land in accordance with the regulations of Government regarding land sales. Ten allotments of land situated in the Ratnapura District of the Province of Sabaragamuwa.

Lot.	Name of Land.	Name of Applicant.	Description.	Extent.			Upset price per acre, Rs.
				A.	R.	P.	
Final village plan 39. Village—Karawita, Nawadun korale.							
63AD	Kurundugahahena	—	Low jungle, Government school and compound	1	3	31	—*
63AE	Gamagehena	D. J. W. Tennakoon	High jungle	1	0	12	86
63AF	Do.	J. A. Peduru Appu	do.	1	0	2	86
63AG	Do.	P. M. PUNCHIMAHATMAYA	New clearing	1	0	0	81
63AH	Do.	A. W. Tennakoon	Chena	0	3	39	81
63AI	Do.	Encroachment by Mustapha Marikar	Three rubber trees about 3½ years old	0	0	8	206
63AJ	Do.	—	Low jungle	0	2	6	—†
Preliminary plan 2,975. Village—Muttettupita, Kuruwiti korale.							
1	Peellagawahena alias Ariddagadahena	Encroachment by Mr. R. E. Dias	Rubber 10 years old	5	3	14	60
1A	Do.	—	Rubber and coconuts 3 to 10 years old	1	3	16	—‡
Preliminary plan 3,022. Village—Pannila, Atakalan korale.							
1	Kanateriyanehena	Mr. E. A. Elapata, Ratemahatmaya	Chena	3	3	9	56
2	Do.	do.	do.	1	2	35	56
Preliminary plan 2,992. Village—Hangarangala, Kukulukorale.							
1	Batawalayawatta	B. Y. Kirilamaya	Chena	1	0	0	21
2	Do.	S. Dingiriya	do.	1	0	23	21
3	Do.	—	do.	0	0	19	—§

* Reservation for minor road, Government school, &c., not for sale.

† Reservation for minor road, not for sale.

‡ Reservation along Gansabhawa road, not for sale.

§ Reservation for Gansabhawa road, not for sale.

Further information respecting these lands may be obtained from the Government Agent, Province of Sabaragamuwa, and their plans from the Surveyor-General.

Colonial Secretary's Office,
Colombo, October 19, 1921.

GRAEME THOMSON,
Colonial Secretary.

LAND SALES BY THE SETTLEMENT OFFICER.

NORTH-WESTERN PROVINCE.

No. 6,097, S. O.—On Thursday, December 8, 1921, at 10 A.M., the Land Settlement Officer will put up for sale or settlement, at Amunugama Bungalow, the under-mentioned portion of Crown land, on the terms authorized by Government. An allotment of land situated in the Rekko pattu of the Dambadeni hatpattu division of the Kurunegala District of the North-Western Province.

Block survey preliminary plan 1,493.—Ahugoda.

Lot.	Name of Land.	Name of Claimant.	Description.	Extent.		
				A.	R.	P.
280	Nugagahalandehena	(1) Dissanayake Mudiyanse, (2) ditto Kiri Mudiyanse, (3) ditto Menik Hamy, (4) ditto PUNCHIRALA, (5) ditto Dingiri Amma, (6) ditto Ranamal Hamy, (7) ditto Kiri Mudiyanse, (8) ditto Tikiri Banda	Garden	4	0	34

Upset price at Rs. 16 to Rs. 50 per acre. Further information regarding this land can be obtained from the Land Settlement Officer, and plan of it from the Surveyor-General.

Colonial Secretary's Office,
Colombo, October 19, 1921.

GRAEME THOMSON,
Colonial Secretary.

No. 6,098, S. O.—On Friday, December 9, 1921, at 10 A.M., the Land Settlement Officer will put up for sale or settlement at Giriulla resthouse, the under-mentioned portion of Crown land, on the terms authorized by Government. An allotment of land situated in the Udukaha korale west of the Dambadeni hatpattu division of the Kurunegala District of the North-Western Province.

Block survey preliminary plan 569.—Riloluwa.

Lot.	Name of Land.	Name of Claimant.	Description.	Extent. A. B. P.
44 I	Madawalagawahena ..	(1) Ratnayake Mudiyansele Suwaris Banda, (2) ditto Ranhamy, (3) Hitihamillage Appuhamy, Arachchi, all of Epaladeniya, (4) Edirisin Mudiyansele Utku Menika of Paranagama	Garden ..	2 0 21

Upset price at Rs. 16 to Rs. 50 per acre. Further information regarding this land can be obtained from the Land Settlement Officer, and plan of it from the Surveyor-General.

Colonial Secretary's Office,
Colombo, October 19, 1921.

GRAEME THOMSON,
Colonial Secretary.

NORTH-CENTRAL PROVINCE.

No. 6,099, S. O.—On Friday, December 16, 1921, at 12 noon, the Land Settlement Officer will put up for sale or settlement, at Nekatunuwewa Camp, the under-mentioned portions of Crown land, on the terms authorized by Government. Two allotments of land situated in the Elimeda tulana of the Kanadara korale of the Nuwaragam palata division of the Nuwarakalawiya district of the North-Central Province.

Block survey preliminary plan 807.—Rambewa.

Lot.	Name of Land.	Name of Claimant.	Description.	Extent. A. B. P.
16A	Kongahahena ..	Crown, applied for by (1) Ranhamige Sellate, (2) Punchiralage Ranhami Lekama of Rambewa	Forest ..	3 1 6
16B	Do. ..	Crown, applied for by Kapurala Vedaralage Appurala Vedarala of Nitigama	do. ..	3 3 29

Upset price at Rs. 16 to Rs. 50 per acre. Further information regarding these lands can be obtained from the Land Settlement Officer, and plans of them from the Surveyor-General.

Colonial Secretary's Office,
Colombo, October 19, 1921.

GRAEME THOMSON,
Colonial Secretary.

No. 6,100, S. O.—On Wednesday, December 14, 1921, at 12 noon, the Land Settlement Officer will put up for sale or settlement, at Nekatunuwewa Camp, the under-mentioned portions of Crown land, on the terms authorized by Government. Eight allotments of land situated in the Elimeda tulana of the Kanadara korale of the Nuwaragam palata division of the Nuwarakalawiya district of the North-Central Province.

Block survey preliminary plan 799.—Katukeliyawa.

Lot.	Name of Land.	Name of Claimant.	Description.	Extent. A. B. P.
21	Wanekele ..	(1) Ana Madar Saibo, (2) Tambi Marikar Kasim, (3) Lena Isubu, (4) Nena Marikkar Mahamadu Tambi, (5) Kana Naina Mahamadu, (6) Pana Ismail Mathisam, (7) Tavenna Meerasa Marikkar of Katukeliyawa, (8) Pana Lebbe Tambi of Kayipitiyawa, (9) Ana Mahamadu of Katukeliyawa, (10) Kona Amina of ditto, (11) Miyana Omaru Lebbe Vel-Vidane of Kayipitiyawa	Jungle ..	3 1 6
31	Siyambalagahahena ..	(1) Kana Nena Mohamadu of Katukeliyawa, (2) Nena Ponni Umma of ditto, (3) Pana Ismail Mathisam of ditto, (4) Ana Madar Saibo of ditto, (5) Tana Kasim of ditto, (6) Ana Asan Lebbe Vel-Vidane of ditto, (7) Mana Nagooran of ditto, (8) Kavenna Ismail of ditto, (9) Kona Nooru of Kayipitiyawa, (10) Ana Mahamadu of Katukeliyawa, (11) Ina Seni of ditto, (12) Nuyema Sella Marikkar of Kayipitiyawa, (13) Lena Isippu of Katukeliyawa, (14) Nena Mohamadu Tambi of ditto, (15) Tana Meerasa Marikkar of ditto, (16) Pana Lebbe Tambi of Kayipitiyawa, (17) Kona Amena of ditto, (18) Ana Segu Tambi of ditto	Chena ..	4 2 33
33	Kongahamulahena ..	(1) Pana Ismail Mattisam of Katukeliyawa, (2) Ina Noogu Vel-Vidane of ditto, (3) Ina Sini of ditto, (4) Ina Mosa of ditto, (5) Ina Sella Marikkar of ditto	do. ..	2 2 16
40	Oyahabadakele ..	Ana Assan Lebbe Vel-Vidane ..	Low jungle ..	1 1 10
41	Dambagahamulahena ..	(1) Kana Nena Mahamadu, (2) Lena Isubu, (3) Ana Madar Saibu	Chena ..	3 0 20
22A	Wan-elagawabima ..	Crown ..	do. ..	0 2 34
28	Katukeliyawakele alias Wan-elekele ..	Crown, applied for by Kappadayan Naina Mohamadu ..	Waste land ..	0 2 10
22	Wan-elagawabima ..	Crown ..	Chena ..	0 3 11

Upset price at Rs. 16 to Rs. 50 per acre. Further information regarding these lands can be obtained from the Land Settlement Officer, and plans of them from the Surveyor-General.

Colonial Secretary's Office,
Colombo, October 19, 1921.

GRAEME THOMSON,
Colonial Secretary.

No. 6,101, S. O.—On Saturday, December 17, 1921, at 12 noon, the Land Settlement Officer will put up for sale or settlement, at Nekatunuwewa Camp, the under-mentioned portions of Crown land, on the terms authorized by Government. Thirty allotments of land situated in the Elwe tulana of the Kanadara korale of the Nuwaragam palata division of the Nuwarakalawiya district of the North-Central Province.

Block survey preliminary plan 789.—Ellewewa.

Lot.	Name of Land.	Name of Claimant.	Description.	Extent. A. B. P.
6	Akkarawela ..	Crown, encroachment by (1) Kapuralage Ukkurala, (2) Ukkurala Mohottala	Paddy ..	0 3 5

Lot.	Name of Land.	Name of Claimant.	Description.	Extent. A. R. P.
8	Akkarawela	Crown, encroachment by Kapuralage Ukkurala Mohottala	Paddy	1 2 18
10	Akkarawelawedibima	Crown, encroachment by Kapuralage Velata Mohottala	Jungle	0 2 26
11	Nirawiyalanda	Crown, applied for by Kapuralage Velata Mohottala	Chena	1 0 30
37	Ela	Crown	Channel	0 0 7
38	Kudatammennawagodehena	Crown, applied for by Ranhamige Kapurala Vel-Vidane	Chena	1 3 38
77	Kiulewela-akkare	Crown, encroachment by Appurala Gamaralage Malhamy Mohottala	Paddy	0 3 28
81	Diganelakella	Crown, encroachment by Kapuralage Appuhamy of Paluwewa	Garden	0 1 17
86	Akkarawela	Crown, encroachment by (1) Punchirala Mohottalage Appuhamy, (2) Kapuralage Velate	Paddy	0 1 7
99	Do.	Crown, encroachment by (1) Kapuralage Velate Mohottala Vel-Vidane, (2) Wannihami Wew-Lekama, (3) Wannihamige Appuhamy	do.	0 0 22
100	Akkarawela	Crown, encroachment by (1) Wannihamige Appuhamy, (2) ditto Wew-Lekama, (3) Kapuralage Velate Vidane	do.	0 0 36
106	Daha-atewelawedibima	Crown, encroachment by (1) Ukkurala Mohottala, (2) Kapurala Vel-Vidanage Ranhamy, (3) Appuralage Malhamy Mohottala, (4) Kauralage Keerala, (5) Kauralage Kalu Etani, (6) Kapuralage Kandate, (7) Punchirala Mohottalage Appuhamy, (8) Punchirala Upasakaralage Kapurala, (9) Wannakurala Vel-Vidanage Kaurala, (10) Kandate Upasakarala	do.	1 0 11
117	Maha-ela-addarakele	Crown, encroachment by (1) Punchiralage Kapurala (2) Tikiri Wannihamige Appuhamy	Chena	0 3 4
119	Akkarawela	Crown, encroachment by Mohottalage Keerala	Paddy	0 1 23
150	Kolonlanda	Crown, applied for by Kadiratege Appuhamy Vel-Vidane and Kapurala Vel-Vidanage Kadirate	Jungle	2 0 5
14A	Ellewewakele	Crown, applied for by Ukkurala Mohottalage Seerala ex Vel-Vidane	Chena	1 0 8
14B	Do.	Crown, applied for by Ukkurala Vel-Vidanage Udayare ex Vel-Vidane	do.	1 3 39
23A	Katakarepallebeakare	Crown, applied for by Kapuralage Appurala	do.	1 1 22
26A	Nirawiyelanda	Crown, applied for by Punchiralage Wannihami and Kapuralage Appurala	High jungle	1 3 27
26B	Do.	Crown, applied for by Wannikurala Mohottalage Keerala Vel-Vidane	Chena	1 3 5
26C	Do.	Crown, applied for by Wannihamy Wew-Lekama	do.	3 0 8
13	Accarawelawedibima	(1) Kandate Vederalage Punchirala Vederala, (2) Pinhamige Ukku Etani, (3) Kapuralage Mudalihami, (4) Kadirate Gamaralage Kumari Etani, (5) Kirihami Badderlage Ranhami	Paddy	0 2 21
20	Kattakaduwapahala-accarewedibima	(1) Kandate Vederalage Punchirala Vederala, (2) Pinhamige Tikiri Appu, (3) Kapuralage Velate Mohottala, (4) Punchiralage Keerala, (5) Sinnatege Kadirate, (6) Kapuralage Malhami, (7) Selamburala Arachchilage Ran Etani, (8) Kapuralage Mudalihami, (9) ditto Appuhami, (10) Suddahamige Kalu Banda, (11) Naiduralage Seerala, (12) Kapurala Badderlage Wannihami Lekama, (13) Pinhamige Ukku Etani, (14) Punchiralage Wannihami	do.	1 1 5
13	Elapatgama-akkarawela	(1) Sinna Panikkiyageandiya, (2) Kapuwa Panikkiyage Kiri Hapuwa, (3) Kapuwa Gammahage Hapu, (4) Hapuwa Panikkiyage Puncheda Panikkiya, (5) Puncheda Panikkiyage Subaya, (6) Ukkuwa Panikkiyage Dingiriya Gammahage, (7) Suma Panikkiyage Puncheda Vel-Panikkiya, (8) Inthayage Pooli, (9) Siriya Vedage Pini, (10) Suranage Kapuwa, (11) Kiriya Panikkiyage Suda Vel-Panikkiya, (12) Baiyage Ganita, (13) Velage Kalu, (14) Kaluwage Kiri, all of Meegahadigiliya	do.	0 2 18
1	Elapatgama-akkarawela	do.	Paddy	1 3 5
1	Kongaha-accarewedibima	(1) Punchiralage Wannihami, (2) Kapurala Vel-Vidanage Ranhami, (3) Appurala Gamaralage Malhami	do.	0 2 13
1	Akkarawela	Kapurala Badderlage Wannihami Lekama	do.	0 3 30
1	Hayewela-accarewedibima	(1) Wannihamige Appuhami, (2) Tikiri Appu Vel-Vidanage Kumari Etani	do.	0 1 31
1	Akkarawela	(1) Wannihamige Appuhami, (2) Tikiri Appu Vel-Vidanage Kumari Etani	do.	0 1 8
1	Bogahalanda	(1) Kadiratege Appuhami, (2) Punchiralage Appurala, (3) ditto Mudalihami, (4) Wannihami Vederalage Malhami	Chena	5 1 21

Upset price at Rs. 16 to Rs. 50 per acre. Further information regarding these lands can be obtained from the Land Element Officer, and plans of them from the Surveyor-General.

No. 6,102. S. O.—On Wednesday, December 14, 1921, at 12 noon, the Land Settlement Officer will put up for sale or settlement, at Nekatunuwewa Camp, the under-mentioned portions of Crown land, on the terms authorized by Government. Forty-one allotments of land situated in the Elwe tulana of the Kanadara korale of the Nuwaragam palata division of the Nuwarakalawiya district of the North-Central Province.

Block survey preliminary plan 791.—Gangurewa.

Lot.	Name of Land.	Name of Claimant.	Description.	Extent.	
				A. R. P.	
1A	Galabendawahena	Crown, applied for by Gammanchiralage Dingirala	Chena	1	1 39
3A	Do.	do.	do.	0	1 24
12A	Do.	Crown, applied for by Wannakuralage Malhamy	do.	2	0 10
12B	Do.	Crown, applied for by Badderalage Mudalihamy	do.	2	3 36
12C	Do.	Crown, applied for by Kapuralage Ukkurala, Vel-Vidane	do.	0	3 35
21A	Gangurewakela	do.	do.	1	0 9
53A	Kayanwawahena	Crown, applied for by Kapurala Badderalage Kapuruhamy	do.	1	1 13*
53B	Minipitiyalangahena	Crown, applied for by Wannihamige Punchi Appu and another of Gangurewa	do.	7	0 16
59B	Pillayarkovillangahena	Crown, applied for by Wannakuralage Malhamy	do.	0	2 27
66	Dambuluwewalanda	Crown, applied for by Kapurala Badderalage Kapuruhamy and another of Gangurewa	do.	0	3 20
66A	Do.	Crown, applied for by Kapuralage Ukkurala, Vel-Vidane	do.	1	0 8
90A	Gangurewakela	Crown, applied for by Kapuralage Kirihamy, ex Vel-Vidane	do.	0	3 33
133A	Walpaluwagamahena	Crown, applied for by Kapurala Badderalage Kapuruhamy	do.	1	0 3
24	Amunalanga-ecore	Crown, encroachment by Kapurala Badderalage Kapuruhamy	Paddy	0	1 4
26A	Accarawela	Crown, encroachment by Kapurala Badderalage Kapuruhamy	do.	0	0 18
27	Do.	Crown, applied for by Kapurala Badderalage Kapuruhamy	Waste land	1	0 1
24A	Inalawela	Crown, encroachment by Gammanchiralage Kandapu	Paddy	0	0 3
24B	Do.	Crown, encroachment by Kapuralage Kirihamy, ex Vel-Vidane	do.	0	0 5
27A	Do.	Crown, encroachment by (1) Gammanchiralage Kandapurala, (2) Kapurala Badderalage Kapuruhamy, (3) Wannihamige Badderalage Keerala, (4) Menikralage Badderalage	do.	0	0 8
32	Palugahakumbura	Crown, encroachment by Kirinaiduralage Pihamy, Vel-Vidane of Kayanwewa	do.	0	2 5
32B	Palugahakumbura	do.	do.	0	0 13
32A	Do.	Crown, encroachment by Kirinaiduralage Tikiri Banda, ex Vel-Vidane	do.	1	0 5
78	Meegahawela	Crown, encroachment by Gammanchiralage Kandapu	do.	0	0 27
78A	Do.	Crown, encroachment by Kapuralage Kirihamy	do.	0	0 15
78B	Do.	Crown, encroachment by Gammanchiralage Dingirala	do.	0	0 15
78C	Do.	Crown, encroachment by Gammanchiralage Ram Menika	do.	0	0 18
78D	Do.	Crown, encroachment by Velathage Rangathai	do.	0	0 9
78E	Do.	Crown, encroachment by Kapuralage Kirihamy, ex Vel-Vidane	do.	0	0 17
78F	Do.	Crown, encroachment by Gammanchiralage Kandapurala	do.	0	0 13
78G	Do.	Crown, encroachment by Wannakuralage Punohirala	do.	0	0 2
79	Do.	Crown, encroachment by Gammanchiralage Kandapurala	do.	0	0 4
79A	Do.	Crown, encroachment by Kapuralage Kirihamy, ex Vel-Vidane	do.	0	0 4
79B	Do.	Crown, encroachment by Velathage Rangathai	do.	0	0 3
79C	Do.	Crown, encroachment by Gammanchiralage Ram Menika	do.	0	0 3
100A	Meegahawatta	Crown, encroachment by Gammanchiralage Kandapurala	Garden	0	0 27
100B	Do.	Crown, encroachment by Gammanchiralage Ram Menika	do.	0	0 18
100C	Do.	Crown, encroachment by Gammanchiralage Dingirala	do.	0	0 34
100A	Meegahawela	Crown, encroachment by Kapuralage Kirihamy, ex Vel-Vidane	Paddy	0	0 6
100B	Do.	Crown, encroachment by Ranhamy Gamarala	do.	0	0 3
100D	Accarawatta	Crown, encroachment by Kapuralage Ukkurala, Vel-Vidane	Garden	0	0 6
100F	Meegahawela	Crown, encroachment by Ranhamy Gamarala	Paddy	0	0 15

Upset price at Rs. 16 to Rs. 50 per acre. Further information regarding these lands can be obtained from the Land Settlement Officer, and plans of them from the Surveyor-General.

Colonial Secretary's Office,
Colombo, October 19, 1921.

GRAEME THOMSON,
Colonial Secretary.

LAND ACQUISITION NOTICES.

HAVING been duly directed by the Governor, with the advice of the Executive Council, acting under the provisions of "The Land Acquisition Ordinance of 1876," section 6, to take order for the acquisition of the following lands, required for a public purpose, namely, for a metal quarry at Delduwa, Panadura District, to wit:—

Preliminary plan 17,854. Village—Delduwa.

Lot.	Name of Land.	Description.	Name of Claimant.	Extent.	
				A. R. P.	
1	Galpottewatta	Garden contains 25 coconut trees	M. P. Fonseka and two others	0	2 36
2	Landewatta	Garden contains coconut and a thatched house	M. Emo Nona and two others	0	0 32.8
3	Galpottewatta	Low jungle contains 3 coconut trees	V. K. Fonseka and others	0	3 37.2
4	Do.	Bare land	Thomas Fonseka and others	0	0 14.7
5	Landewatta	Garden contains 20 coconut trees	V. P. Fonseka and others	0	1 1.7
6	Galpottewatta	Bare land	D. W. V. A. Fonseka	0	0 11.9

I hereby give public notice, as required by section 7, that the Government proposes to take possession of the lands. All persons interested in the aforesaid lands are hereby required to appear personally or by agent before me at the Kalutara Kachcheri on November 14, 1921, at 10 A.M., and to state the nature of their respective interests in the lands, and the amount and particulars of their claims to compensation for such interests.

Kalutara Kachcheri,
October 11, 1921.

B. G. DE GLANVILLE,
Assistant Government Agent.

HAVING been duly directed by the Governor, with the advice of the Executive Council, acting under the provisions of "The Land Acquisition Ordinance of 1876," section 6, to take order for the acquisition of the following lands, required for a public purpose, namely, for a cemetery to serve the southern part of Panadura town, to wit:—

Lot.	Name of Land.	Description.	Name of Claimant.	Extent.		
				A.	R.	P.
Preliminary plan 17,653. Village—Nalluruwa.						
1	Galawetimoderawatta	Garden (bare land)	Juwanis Perera	0	0	0.5
2	Do.	Coconut garden	W. S. Fernando and others	0	0	9.9
3	Do.	do.	P. C. H. Dias and others	0	0	12.3
4	Do.	do.	W. M. Fernando and others	0	0	2.6
5	Do.	Ditto (now used as part of cemetery)	W. H. Fernando and others	0	1	15.5
6	Do.	Coconut garden	Heirs of the late W. B. Soysa.	0	0	36.7
7	Do.	Garden and cemetery contains coconut and a tomb	Crown	0	3	30
8	Do.	Garden contains coconut and 4 tombs (now used as part of cemetery)	W. S. Fernando and others	0	0	33.1
9	Do.	Coconut garden (now used as part of cemetery)	W. J. Soysa and others	0	0	13
10	Do.	do.	W. D. Fernando and others	0	1	21
11	Do.	do.	Heirs of the late W. B. Soysa.	0	0	13.4
12	Do.	do.	M. O. Perera	0	0	19.3
13	Do.	Garden contains coconut and a tomb	S. P. Fernando	0	0	6.2

I hereby give public notice, as required by section 7, that the Government proposes to take possession of the lands. All persons interested in the aforesaid lands are hereby required to appear personally or by agent before me at Panadura rest-house on November 15, 1921, at 10 A.M., and to state the nature of their respective interests in the lands, and the amount and particulars of their claims to compensation for such interests.

Kalutara Kacheheri,
October 14, 1921.

B. G. DE GLANVILLE,
Assistant Government Agent.

HAVING been duly directed by the Governor, with the advice of the Executive Council, acting under the provisions of "The Land Acquisition Ordinance of 1876," section 6, to take order for the acquisition of the following lands, required for a public purpose, namely, for the deviation of the Colombo-Galle road at the 60th milepost, to wit:—

Lot.	Name of Land.	Description.	Name of Claimant.	Extent.		
				A.	R.	P.
Preliminary plan 11,872. Village—Werellana.						
1	Kalugurugewatta	Garden	(1) Dewa Podi Appu and (2) G. A. A. T. Christinahamy	0	1	22.7
2	Liyanagewatta	do.	Dewa Podi Appu and others	0	0	2.5
3	Arambawatta	do.	(1) Dewa Podi Appu and (2) T. G. Allis Appu	0	0	34.4
4	Do.	do.	Panditage Wilson and others	0	0	2.2
5	Dehigahawatta	do.	(1) N. W. P. D. Mendiyas and (2) Ginige Andoris Silva	0	0	26.1
6	Wellabodawatta alias Dumapuge watta	do.	(1) N. W. P. D. Mendiyas, (2) N. P. James, (3) Ginige Andoris, (4) W. P. D. Georgina	0	1	4.1
7	Henagahawatta	do.	N. W. P. D. Purolis and others	0	0	1.6
8	Imbulgahawatta	do.	(1) Ginige Andoris, (2) U. P. James, (3) N. W. P. D. Siman, (4) Sembukuttige James Appu	0	0	31.4
9	Ambalangodageganewatta	do.	(1) Alagiyawadu Odiris, (2) U. P. James, (3) K. Babahamy, (4) N. W. P. D. Romanis and others	0	1	1.5
10	Appitiyawatta	do.	Rambukkana Gamage Mangohamy	0	0	38.2
11	Do.	do.	Ginige Andoris de Silva	0	0	12.7
12	Mahawatta	do.	(1) Kaluwahandi Andoris, (2) Hettiahandi Abaran, (3) Paskawelhandi Janishamy, (4) Agampodi Mendis Sinno	0	1	4.4
13	Appitiyawatta	do.	Agampodi Mendis Sinno and others	0	0	20.7
14	Do.	do.	(1) N. H. Brampy, (2) A. H. Umaris, (3) P. D. Egis Silva	0	0	18.2
15	Wanakugewatta	do.	(1) S. H. Saianeris, (2) Saru Carohamy, (3) N. H. Brampy, (4) N. Daniel	0	0	39.3
Village—Totagamuwa.						
16	Lindamullawatta	Garden	P. D. Egis Silva and others	0	0	2
17	Appitiyawatta	do.	N. H. Eronolis and others	0	0	6.1
18	Pelaketiyewatta	do.	P. D. Egis Silva and others	0	0	11.4
19	Punchipalakatiyawatta	do.	do.	0	1	13.1
20	Palaketiyewatta	do.	Sellahandi Karlis and others	0	0	36.7
21	Mudiyansegewatta	do.	Maha Arambege Kaluhamy and others	0	0	0.2
22	Hathaulpalaketiyewatta	Open land	A. N. E. de Silva and others	0	0	0.3
23	Palaketiyewatta	Garden	Dewa Tegriss de Silva and others	0	0	14.9
24	Do.	do.	Agampodi Odiris and others	0	0	18
25	Maha-appagewatta	do.	P. H. Jadies and others	0	0	1.8
26	Palaketiyewatta	do.	(1) Kaluwahandi Hendrick, (2) K. H. Bastian, (3) M. Umaris and others	0	0	11
27	Do.	do.	(1) Kaluwahandi Lokuhamy, (2) K. H. Eddoris	0	0	14.2
28	Maha-appagewatta	do.	K. H. Carolis and others	0	0	11.4
29	Palaketiyewatta	do.	P. H. Jadies	0	0	5.1
30	Wirahandimullawatta	do.	Dewa Davith and others	0	0	21.6
31	Wirahandimullawatta	do.	A. P. Andoris and others	0	0	0.9
32	Do.	do.	G. William and others	0	0	17.1
33	Wirahandimullapalaketiyewatta	do.	K. H. Girigoris and others	0	0	18
34	Wirahandimullakadawatawatta	do.	D. H. Wickremesekara and others	0	0	20.2
35	Do.	do.	K. H. Hendrick and others	0	0	15.9

I hereby give public notice, as required by section 7, that the Government proposes to take possession of the lands. All persons interested in the aforesaid lands are hereby required to appear personally or by agent before me at Hikkaduwa resthouse on December 9, 1921, at 2 P.M., and to state the nature of their respective interests in the lands, and the amount and particulars of their claims to compensation for such interests.

The Kacheheri,
Galle, October 14, 1921.

F. BARTLETT,
Government Agent.