

Ceylon Government Gazette

Published by Authority.

No. 7,222 — FRIDAY, OCTOBER 28, 1921.

Part III.—Lands.

Separate paging is given to each Part in order that it may be filed separately.

	PAGE		PAGE		PAGE
Land Settlement Notices :—		Land Sales by the Government Agents :—		Land Sales by the Settlement Officer :—	
Final Orders ..	1407	North-Western Province ..	—	Northern Province ..	—
Preliminary Notices ..	1418	North-Central Province ..	1432	Eastern Province ..	—
Land Sales by the Government Agents :—		Province of Uva ..	—	North-Western Province ..	1433
Western Province ..	—	Province of Sabaragamuwa ..	—	North-Central Province ..	—
Central Province ..	—	Land Sales by the Settlement Officer :—		Province of Uva ..	—
Southern Province ..	—	Western Province ..	—	Province of Sabaragamuwa ..	1434
Northern Province ..	1429	Central Province ..	—	Land Acquisition Notices ..	1435
Eastern Province ..	1431	Southern Province ..	—	Land Resumption Notices ..	—

FINAL ORDERS.

Matale S. O. No. 85.

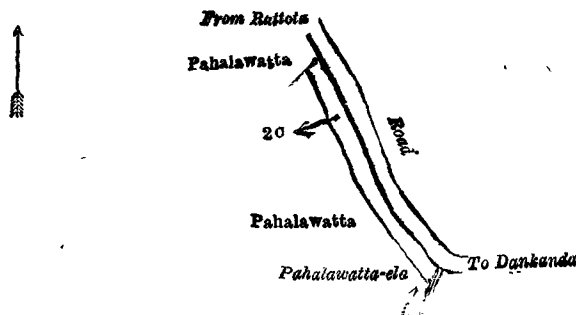
Order under Section 2 of "The Waste Lands Ordinances of 1897, 1899, 1900, and 1903,"
declaring Land to be Crown Property.

In the matter of the land commonly called or known as reservation for cart road, situate in the village of Rattota (at Rattota town), in the Pallesiya pattu of the Matale East of the Matale District, in the Central Province, and of "The Waste Lands Ordinances of 1897, 1899, 1900, and 1903."

THE notice required by section 1 of "The Waste Lands Ordinances of 1897, 1899, 1900, and 1903," having been duly published in manner prescribed by that section in respect of the above-named land (*vide* Notice No. 7,811), and no claim having been made to the said land, or to any interest therein within the period of three months from the date specified in the said notice, I, Mungo Tennent Archibald, Special Officer appointed under section 28 of the said Ordinances, under and by virtue of the powers vested in me in that behalf by section 2 of the said Ordinances, do hereby on this 16th day of September, 1921, order and declare that the said land, as more fully described herein below, situate in the village of Rattota (at Rattota town), in the Pallesiya pattu of the Matale East of the Matale District, in the Central Province, and shown as lot 2c in preliminary plan 6,989 and in the annexed diagram, and containing in extent 26 perches, is the property of the Crown.

Description of the Land referred to.

The land commonly called or known as reservation for cart road, situated in the village of Rattota (at Rattota town), in the Pallesiya pattu of the Matale East of the Matale District, in the Central Province, containing in extent 26 perches, shown as lot 2c in preliminary plan 6,989 and in the annexed diagram, and bounded as follows: on the north by Pahalawatta claimed by Marikartamby Bawa; on the east by the road from Rattota to Dankanda, on the south by the Pahalawatta-ela, Pahalawatta granted on certificate of quiet possession; on the west by Pahalawatta granted on certificate of quiet possession.



Surveyor-General's Office,
Colombo, December 17, 1920.

Scale of 4 Chains to an Inch.

G. K. THORNHILL,
for Surveyor-General.

September 16, 1921.

M. T. ARCHIBALD,
Special Officer.

Matale S. O. No. 86.

Order under Section 2 of "The Waste Lands Ordinances of 1897, 1899, 1900, and 1903,"
declaring Land to be Crown Property.

In the matter of the lands commonly called or known as Main road (part) and abandoned path, situate in the village of Yamanmulla, in the Udugoda Udasiya pattu of the Matale North division of the Matale District, in the Central Province, and of "The Waste Lands Ordinances of 1897, 1899, 1900, and 1903."

THE notice required by section 1 of "The Waste Lands Ordinances of 1897, 1899, 1900, and 1903," having been duly published in manner prescribed by that section in respect of the above-named lands (*vide* Notice No. 7,628), and no claim having been made to the said lands or to any interest therein within the period of three months from the date specified in the said notice, I, Mungo Tennent Archibald, Special Officer appointed under section 28 of the said Ordinances, under and by virtue of the powers vested in me in that behalf by section 2 of the said Ordinances, do hereby on this 23rd day of August, 1921, order and declare that the said lands, as more fully described herein below, situate in the village of Yamanmulla, in the Udugoda Udasiya pattu of the Matale North division of the Matale District, in the Central Province, and shown as lots 1 and 17½ in block survey preliminary plan 39 and in the annexed diagrams, and containing in extent 37 perches, are the property of the Crown.

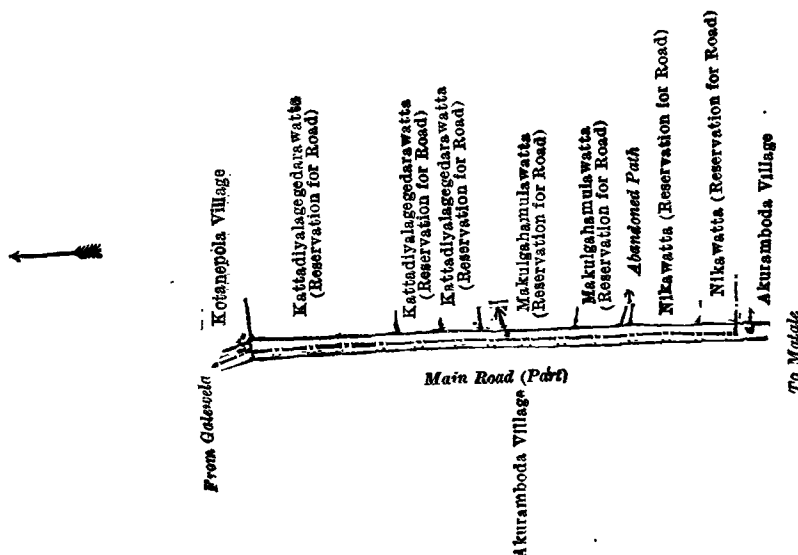
Description of the Lands referred to.

The following lots situated in the village of Yamanmulla, in the Udugoda Udasiya pattu of the Matale North division of the Matale District, in the Central Province, as described in the annexed diagrams:—

I.—Block survey preliminary plan 39.

Lot.	Name of Land.	Extent, A. R. P.
1	Main road (part)	0 0 31

and bounded as follows: on the north by the village limit of Kotanepola; on the east by Kattadiyalagegedarawatta (reservation for road) claimed by Kattadiyalagegedara Pusha and others, Kattadiyalagegedarawatta (reservation for road) claimed by ditto Malliya, Kattadiyalagegedarawatta (reservation for road) claimed by Ethpetiyawegegedara Dewaya and another, Makulghamulawatta (reservation for road) claimed by Durayalagegedara Bilindi and another, Makulghamulawatta (reservation for road) claimed by ditto Rankiri and others, Nikawatta (reservation for road) claimed by ditto Bilinda, Nikawatta (reservation for road) claimed by Kattadiyalagegedara Bandiya; on the south by the village limit of Akuramboda; on the west by the village limit of Akuramboda (part of main road from Matale to Galewela).



Surveyor-General's Office,
Colombo, August 23, 1920.

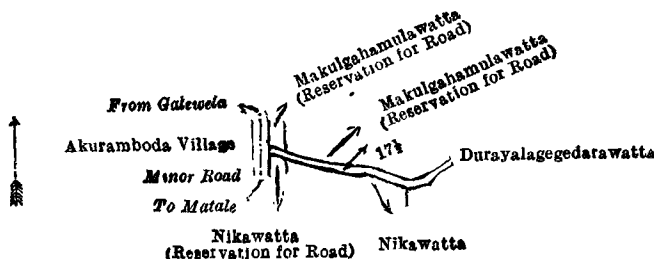
Scale of 4 Chains to an Inch.

F. J. SALMON,
for Acting Surveyor-General.

II.—Block survey preliminary plan 39.

Lot.	Name of Land.	Extent, A. R. P.
17½	Abandoned path	0 0 6

and bounded as follows: on the north by Makulghamulawatta (reservation for road) claimed by Dewyalagegedara Rankiri and others; on the east by Durayalagegedarawatta claimed by Durayalagegedara Dotuwa; on the south by Durayalagegedarawatta claimed by Durayalagegedara Dotuwa, Nikawatta claimed by Durayalagegedara Bilinda, Nikawatta (reservation for road) claimed by Durayalagegedara Bilinda; on the west by the minor road from Matale to Galewala (the village limit of Akuramboda).



Surveyor-General's Office,
Colombo, August 23, 1920.

Scale of 4 Chains to an Inch.

F. J. SALMON,
for Acting Surveyor-General.

August 23, 1921.

M. T. ARCHIBALD,
Special Officer.

Hambantota S. O. No. 1,668.

**Order under Section 2 of "The Waste Lands Ordinances of 1897, 1899, 1900, and 1903,"
declaring Lands to be Crown Property.**

In the matter of the lands commonly called or known as cart track (road), situate in the village of Kambussawela, in the West Giruwa pattu of the Hambantota District, in the Southern Province, and of "The Waste Lands Ordinances of 1897, 1899, 1900, and 1903."

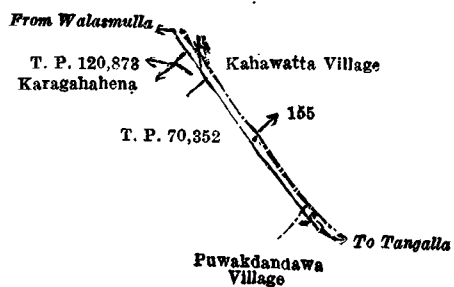
THE notice required by section 1 of "The Waste Lands Ordinances of 1897, 1899, 1900, and 1903," having been duly published in manner prescribed by that section in respect of the above-named lands (*vide* Notice No. 7,778), and no claim having been made to the said lands, or to any interest therein within the period of three months from the date specified in the said notice, I, Maxwell MacLagan Wedderburn, Special Officer appointed under section 28 of the said Ordinances, under and by virtue of the powers vested in me in that behalf by section 2 of the said Ordinances, do hereby on this 6th day of September, 1921, order and declare that the said lands, as more fully described herein below, situate in the village of Kambussawela, in the West Giruwa pattu of the Hambantota District, in the Southern Province, and shown as lots 155 and 156 in block survey preliminary plan 298 and in the annexed diagrams, and containing in extent 1 acre 3 roods and 3 perches, are the property of the Crown.

Description of the Lands referred to.

The following lots situated in the village of Kambussawela, in the West Giruwa pattu of the Hambantota District, in the Southern Province, as described in the annexed diagrams:—

Lot.	Name of Land.	I.—Block survey preliminary plan 298.	Extent, A. R. P.
155	Cart track (road)	0 1 1

and bounded as follows: on the north and east by the village limit of Kahawatta; on the south by the village limit of Puwakdandawa, T. P. 70,352; on the west by T. P. 70,352, T. P. 120,873, Karagahahena claimed by Tikiri Henedige Davith and others.



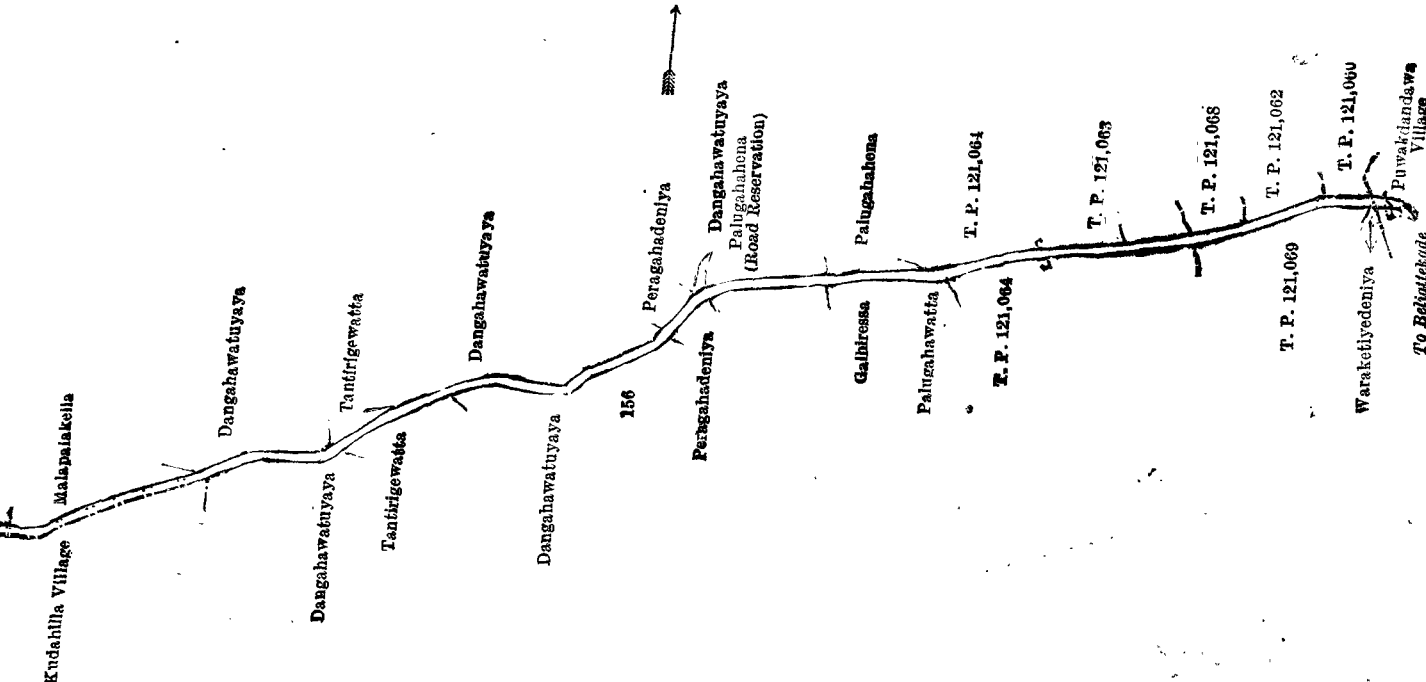
Surveyor-General's Office,
Colombo, December 14, 1920.

Scale of 8 Chains to an Inch.

G. K. THORNHILL,
for Surveyor-General.

Lot.	Name of Land.	II.—Block survey preliminary plan 298.	Extent, A. R. P.
156	Cart track (road)	1 2 2

and bounded as follows: on the north by Pinkella claimed by Kambussawela pansala, Malapalakella (private), Dangahawatuwayaya (private), Tantirigewatta claimed by Hewakandage Divanhamy, Dangahawatuwayaya (private), Peragahadeniya (private), Dangahawatuwayaya (private), Palugahahena (road reservation) claimed by Samarasekera Vidane Patiranage Andris Appu and another, Palugahahena claimed by Samarasekera Vidane Patiranage Pedris Appu and others, T. Ps. 121,064, 121,063, 121,068, 121,062, and 121,060; on the east by the village limit of Puwakdandawa; on the south by Waraketiya claimed by Kadire Mylvaganam Chetty, T. Ps. 121,069, 121,064, Palugahahena claimed by M. Don Davith and others, Galhiressa (private), Peragahadeniya (private), Dangahawatuwayaya (private), Tantirigewatta claimed by Hewakandage Divanhamy, Dangahawatuwayaya (private), the village limit of Kudahilla; on the west by the village limit of Kudahilla.



Surveyor-General's Office,
Colombo, December 14, 1920.

Scale of 8 Chains to an Inch.

G. K. THORNHILL,
for Surveyor-General.

September 6, 1921,

M. M. WEDDERBURN,
Special Officer.

Kurunegala S. O. No. 3,142.

Order under Section 4, Sub-section (f), of "The Waste Lands Ordinances of 1897, 1899, 1900, and 1903," declaring Land to be Crown Property.

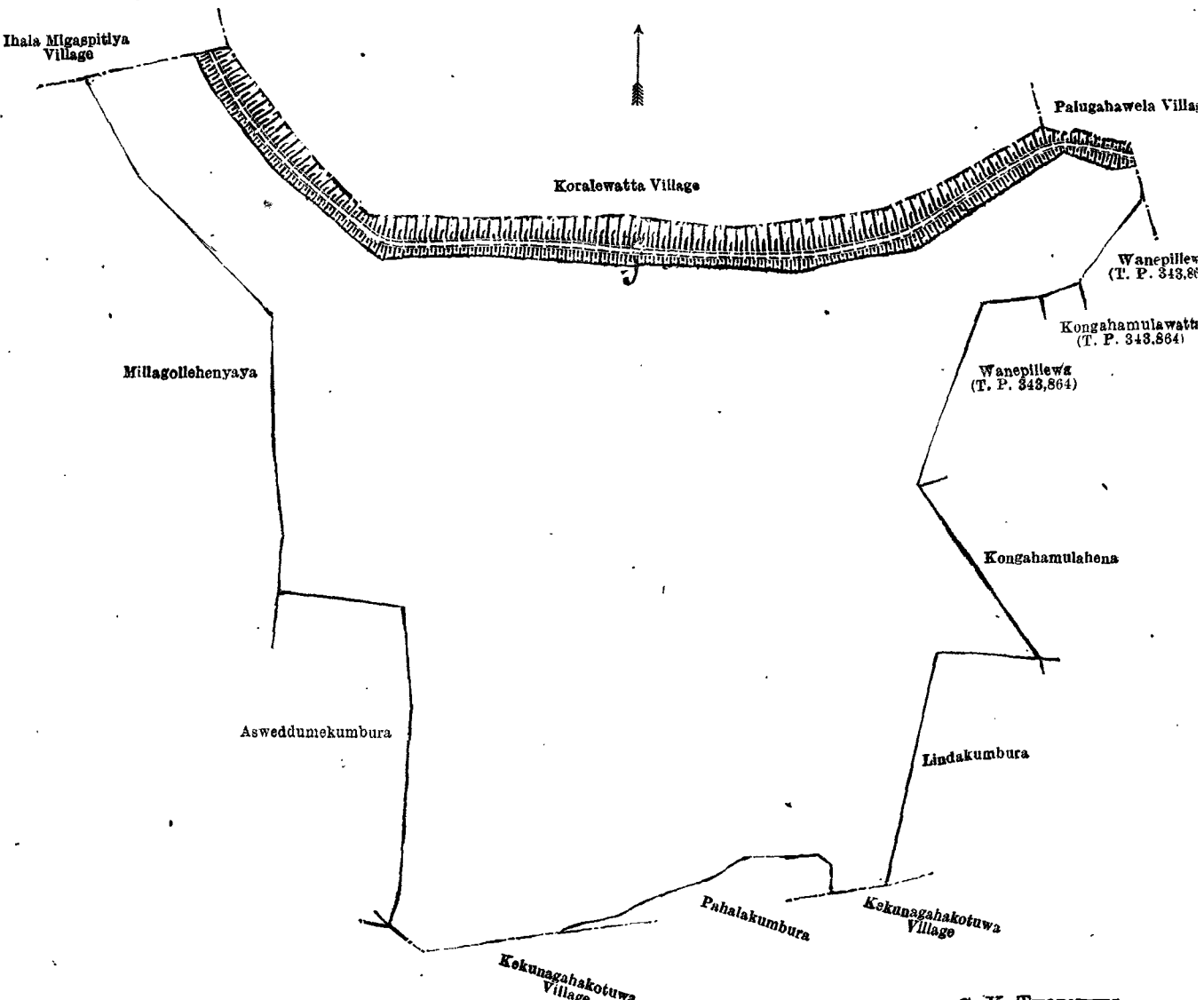
In the matter of the land commonly called or known as Korawewa (tank and bund), situate in the village of Gorakagahakotuwa, in the Giratalane korale of the Dewamedhi hatpattu of the Kurunegala District, in the North-Western Province, and of "The Waste Lands Ordinances of 1897, 1899, 1900, and 1903."

WHEREAS in pursuance of section 1 of the said Ordinances it was duly notified on the 5th day of November, 1920, that if no claim to the land commonly called or known as Korawewa (tank and bund), situate in the village of Gorakagahakotuwa, in the Giratalane korale of the Dewamedhi hatpattu of the Kurunegala District, in the North-Western Province, containing in extent 26 acres 3 roods and 8 perches, and shown as lot 4 in block survey preliminary plan 1,697 and in the annexed diagram, was made to Harry Chambers Toller, Special Officer appointed under section 28 of the said Ordinances, within the period of three months from the date specified in such notice, such land would be declared the property of the Crown and dealt with on account of the Crown (vide Notice No. 7,652):

And whereas (1) Rantiranpedidurayalage Malluwa, (2) ditto Mathaya, (3) Karunapedidurayalage Malluwa, (4) Menikadurayalage Baiya, (5) Rantiranpedidurayalage Girangi, (6) Waduvidanelage Punchimeniki Nachhire, (7) Potuwewenaidelage Sittanaide, (8) Rantiranpedidurayalage Kiriya, (9) Nekatnaidelai Kira Nachhire, (10) Ambagahawewa Dingira Nachhire, and (11) Waduvidanelage Kira Nachhire made claim to the above-mentioned lot 4; and whereas the said first to eleventh claimants withdrew their claim to the above-mentioned lot 4 of this order, I, Norman Albert Hampton, Special Officer appointed under section 28 of the said Ordinances, under and by virtue of the powers vested in me in that behalf by section 4 of the said Ordinances, do hereby on this 2nd day of September, 1921, order and declare under section 4, sub-section (1), of the said Ordinances, that the said land, as more fully described herein below, is the property of the Crown.

Description of the Land referred to.

The land commonly called or known as Korawewa (tank and bund), situate in the village of Gorakagahakotuwa, in the Giratalane korale of the Dewamedhi hatpattu of the Kurunegala District, in the North-Western Province, containing in extent 26 acres 3 roods and 8 perches, and shown as lot 4 in block survey preliminary plan 1,697 and in the annexed diagram, and bounded as follows: on the north by the village limit of Ihalamigaspiya, the village limit of Korawewa, the village limit of Palugahawela; on the east by the village limit of Palugahawela, Wanepillewa, sold by Crown (T. P. 343,864), Kongahamulawatta sold by the Crown (T. P. 343,864), Wanepillewa sold by the Crown (T. P. 343,864), Kongahamulahena (private), Lindakumbura (private); on the south by the village limit of Kekunagahakotuwa, Pahalakumbura claimed by Ratnayaka Mudiyanseleage Sohindirala, ex-Arachchi and another, the village limit of Kekunagahakotuwa; on the west by Asweddumakumbura claimed by Ratnayaka Mudiyanseleage Kuma Etana and another, Millagollehenyaya sold by the Crown.



Surveyor-General's Office, Colombo, July 28, 1921.

Scale of 4 Chams to an Inch.

G. K. THORNHILL, for Surveyor-General.

September 2, 1921.

N. A. HAMPTON, Special Officer.

Kurunegala S. O. No. 3,143.

Order under Section 2 of "The Waste Lands Ordinances of 1897, 1899, 1900, and 1903," declaring Land to be Crown Property.

In the matter of the lands commonly called or known as Millagollewewa (tank and bund), Bogahamulahena, Kongahamulahena (reservation for road), &c., situate in the village of Gorakagahakotuwa, in the Giratalane korale of the Dewamedhi hatpattu of the Kurunegala District, in the North-Western Province, and of "The Waste Lands Ordinances of 1897, 1899, 1900, and 1903."

THE notice required by section 1 of "The Waste Lands Ordinances of 1897, 1899, 1900, and 1903," having been duly published in manner prescribed by that section in respect of the above-named lands (*vide* Notice No. 7,652), and no claim having been made to the said lands, or to any interest therein within the period of three months from the date specified in the said notice, I, Norman Albert Hampton, Special Officer appointed under section 28 of the said Ordinances, under and by virtue of the powers vested in me in that behalf by section 2 of the said Ordinances, do hereby on this 2nd day of September, 1921, order and declare that the said lands, as more fully described herein below, situate in the village of Gorakagahakotuwa, in the Giratalane korale of the Dewamedhi hatpattu of the Kurunegala District, in the North-Western Province, and shown as lots 2, 6D, 11, and 12 in block survey preliminary plan 1,697 and in the annexed diagrams, and containing in extent 3 acres and 20 perches, are the property of the Crown.

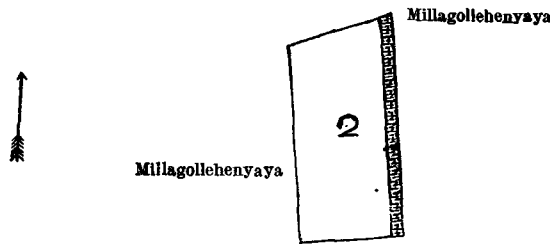
Description of the Lands referred to.

The following lots situated in the village of Gorakagahakotuwa, in the Giratalane korale of the Dewamedhi hatpattu of the Kurunegala District, in the North-Western Province, as described in the annexed diagrams:—

I.—Block survey preliminary plan 1,697.

Lot.	Name of Land.	Extent, A. R. P.
2	Millagollewewa (tank and bund)	0 3 32

and bounded as follows: on the north, east, south, and west by Millagollehenyaya sold by the Crown.



Surveyor-General's Office,
Colombo, July 28, 1921.

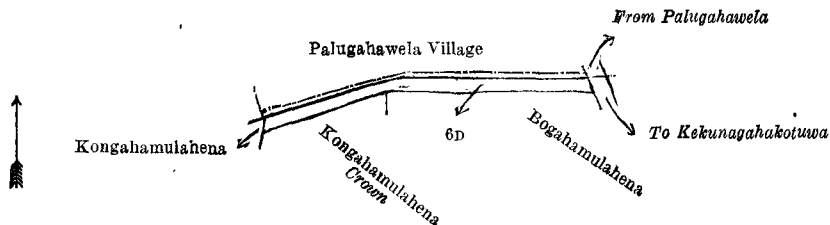
Scale of 4 Chains to an Inch.

G. K. THORNHILL,
for Surveyor-General.

II.—Block survey preliminary plan 1,697.

Lot.	Name of Land.	Extent, A. R. P.
6D	Bogahamulahena and Kongahamulahena (reservation for road)	0 0 23

and bounded as follows: on the north by the village limit of Palugahawela; on the east by the road from Palugahawela to Kekunagahakotuwa; on the south by Bogahamalahena (private), Kongahamulahena belonging to the Crown; on the west by Kongahamulahena (private).



Surveyor-General's Office,
Colombo, July 28, 1921.

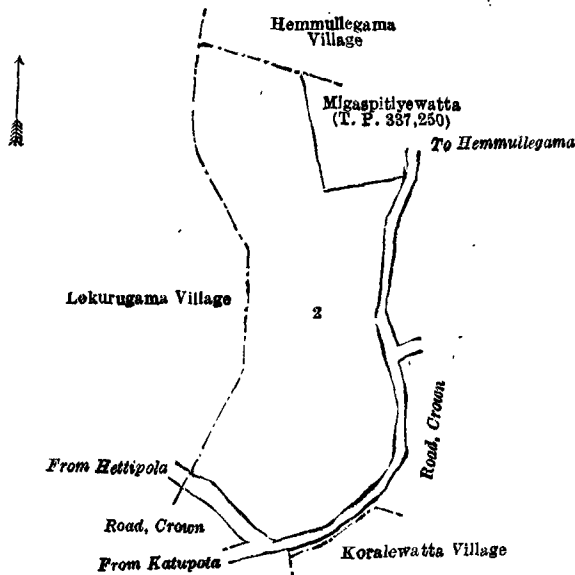
Scale of 4 Chains to an Inch.

G. K. THORNHILL,
for Surveyor-General.

III.—Block survey preliminary plan 1,697.

Lot.	Name of Land.	Extent, A. R. P.
11	Ambagahamulahena	1 2 4
12	Gansabhawa road	0 2 1
		2 0 5

and bounded as follows: on the north by the village limit of Palugahawela; on the east by Kahatagahamulahena (private), Kongahamulahena belonging to the Crown, Kahatagahamulahena (private); on the south by the village limit of Kekunagahakotuwa; on the west by Ambagahamulahena claimed by Potuwewakalalage Kiri Menika and others, Gansuriyagahakumbura claimed by Henayaka Mudiyansele Bandirala and others, Kongahamulawatta belonging to the Crown, Bogahamulahena (private), Bogahamulahena, Kongahamulahena (reservation for road access) to be declared the property of the Crown under the Waste Lands Ordinances.



Surveyor-General's Office,
Colombo, August 5, 1921.

Scale of 4 Chains to an Inch.

G. K. THORNHILL,
for Surveyor-General.

August 29, 1921.

N. A. HAMPTON,
Special Officer.

Kurunegala S. O. No. 3,145.

Order under Section 2 of "The Waste Lands Ordinances of 1897, 1899, 1900, and 1903," declaring Lands to be Crown Property.

In the matter of the lands commonly called or known as Pokuna, Agalakelemukalana, &c., situate in the village of Ambagahawewa, in the Giratalane korale of the Dewamedhi hatpattu of the Kurunegala District, in the North-Western Province, and of "The Waste Lands Ordinances of 1897, 1899, 1900, and 1903."

THE notice required by section 1 of "The Waste Lands Ordinances of 1897, 1899, 1900, and 1903," having been duly published in manner prescribed by that section in respect of the above-named lands (*vide* Notice No. 7,621), and no claim having been made to the said lands or to any interest therein within the period of three months from the date specified in the said notice, I, Norman Albert Hampton, Special Officer appointed under section 28 of the said Ordinances, under and by virtue of the powers vested in me in that behalf by section 2 of the said Ordinances, do hereby on this 6th day of September, 1921, order and declare that the said lands, as more fully described herein below, situate in the village of Ambagahawewa, in the Giratalane korale of the Dewamedhi hatpattu of the Kurunegala District, in the North-Western Province, and shown as lots 1, 2, 2½, 3, 4, 6, 8, 10, 24, 25, 26, 27, 50, 41, 46, 47, 11E, 11G, 38, and 33 in block survey preliminary plan 1,708 and in the annexed diagrams, and containing in extent 57 acres 2 roods and 23 perches, are the property of the Crown.

Description of the Lands referred to.

The following lots situated in the village of Ambagahawewa, in the Giratalane korale of the Dewamedhi hatpattu of the Kurunegala District, in the North-Western Province, as described in the annexed diagrams:—

I.—Block survey preliminary plan 1,708.

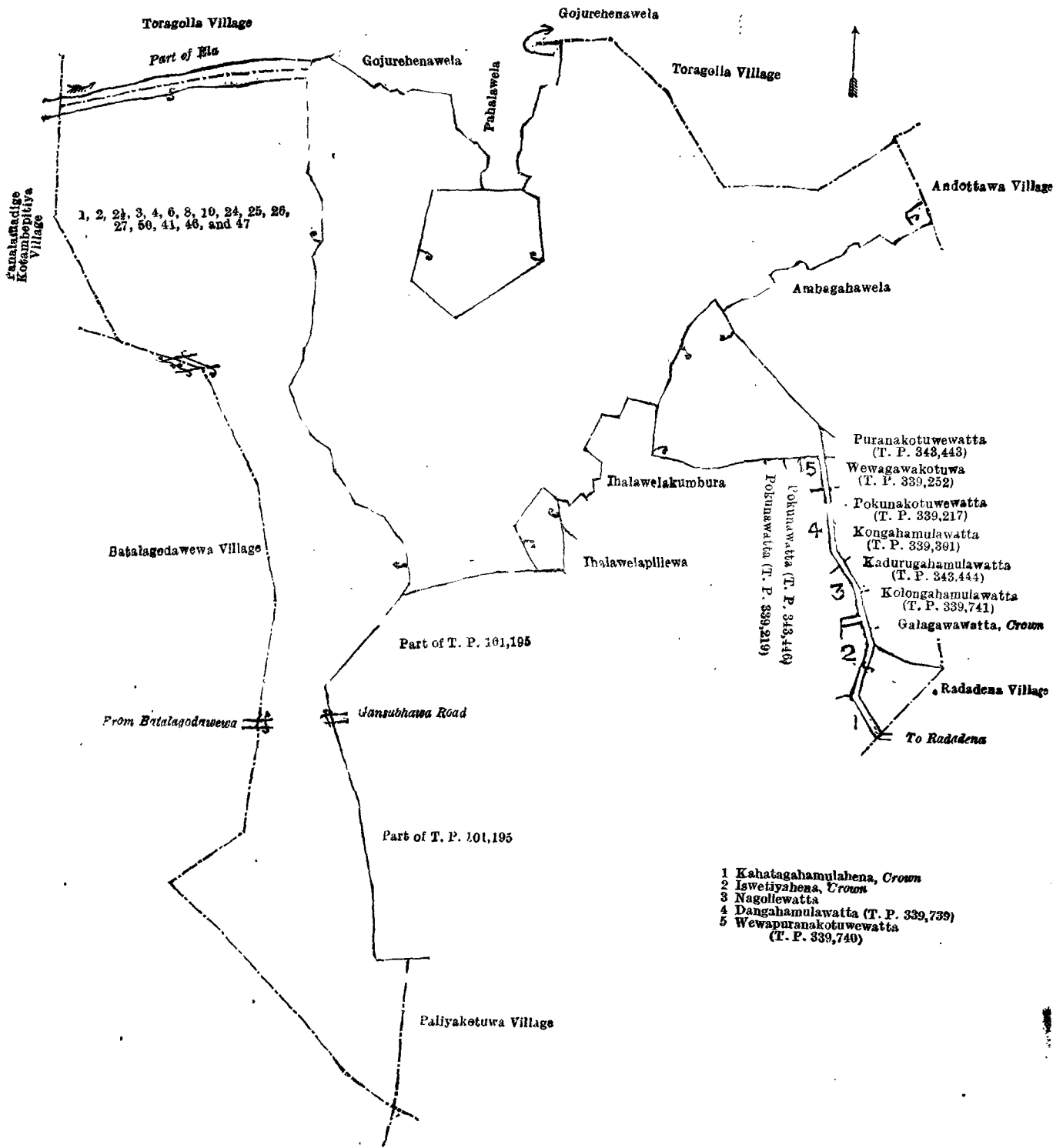
Lot.	Name of Land.	Extent, A. R. P.	Lot.	Name of Land.	Extent, A. R. P.
1 ..	Pokuna 0 0 33	25 ..	Kotawehera 0 0 29
2 ..	Agalakelemukalana 17 1 5	26 ..	Agalakelemukalana 10 0 35
2½ ..	Dry moat 1 2 33	27 ..	Road 0 0 20
3 ..	Ela (part) 0 2 15	50 ..	Nuwarakelemukalana 12 3 20
4 ..	Nuwarakelemukalana 0 0 24	41 ..	Dewatapara 0 0 19
6 ..	Alutwewa (tank and bund) 3 2 26	46 ..	Iswetiyeheha 1 0 13
8 ..	Ambagahawewa (tank and bund) 4 3 10	47 ..	Road 0 0 28
10 ..	Pahalapitiyepataha (water-hole) 0 0 15			
24 ..	Punchialutwewa (tank and bund) 0 3 27			54 0 32

and bounded as follows: on the north by the village limit of Toragolla (part of ela), Gojurenawela claimed by Potuwewe Naidelagededara Sitta Naide and others, Pahalawela claimed by Potuwewe Naidelagededara Sitta Naide and others, Gojurenawela claimed by Potuwewe Naidelagededara Sitta Naide and others, the village limit of Toragolla; on the east by the village limit of Andottawa, Ambagahawela claimed by Ratuyahale Naidelagededara Kiri Naide and others, Puranakotuwwatta sold by the Crown (T. P. 343,443), Wewagamuwatta sold by the Crown (T. P. 339,252), Pokunakotuwwatta sold by the Crown (T. P. 339,217), Kongahamulawatta sold by the Crown (T. P. 339,301), Kadurugahamulawatta sold by the Crown (T. P. 343,444), Kolongahamulawatta sold by the Crown (T. P. 339,741) Galagawawatta claimed by the Crown, the village limit of Radadena; on the south by Kahatagahamulawatta claimed by the Crown, Iswetiyeheha claimed by the Crown, Nagollewatta sold by the Crown, Dangahamulawatta sold by the Crown (T. P. 339,739), Wewapurana-kotuwwatta sold by the Crown (T. P. 339,740), Pokunawatta sold by the Crown (T. P. 343,446), Pokunawatta sold by the Crown (T. P. 339,219), Ihalawelakumbura claimed by Potuwewe Naidelagededara Ukku Naide and others, Ihalawelapillewa claimed by Kiriwediye Naide and others, part of T. P. 101,195, the village limit of Paliyakotuwa; on the west by the village limit of Batalagodawewa, the village limit of Pahalamadige Kotambepitiya.

NOTE.—The following lot lying within the above-mentioned boundaries is excluded from this part of the order, and its extent of 48 acres 2 roods and 24 perches, is not included in the acreage of 54 acres and 32 perches given above :—

Block survey preliminary plan 1,708.

Lot.	Name of Land.	Extent, A. R. P.
7	Galmullehenyaya	48 2 24



Surveyor-General's Office,
Colombo, May 26, 1920.

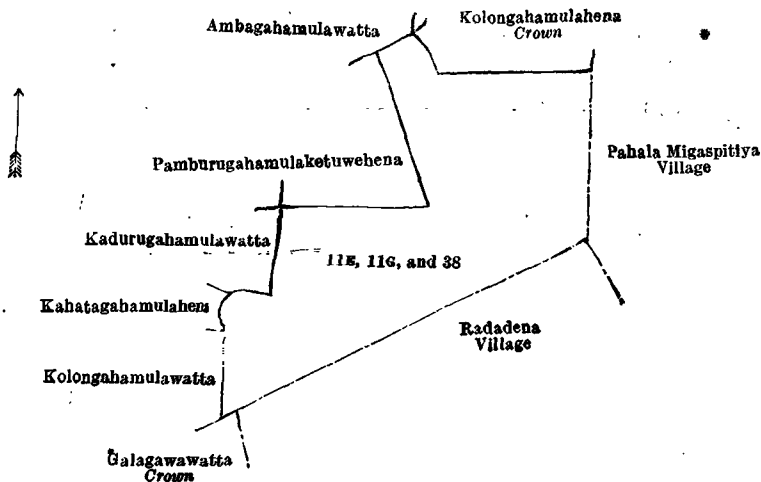
Scale of 8 Chains to an Inch.

F. J. SALMON,
for Acting Surveyor-General.

II.—Block survey preliminary plan 1,708.

Lot.	Name of Land.	Extent, A. R. P.
11E	Kolongahamulahena	0 3 25
11G	Pamburugahamulahena	1 3 33
38	Pokuna (water-hole)	0 0 14
		2 3 32

and bounded as follows: on the north by Pamburugahamulakotuwehena sold by the Crown, Ambagahamulawatta claimed by Potuwewe Naidelagededara Kiri Meniki Næchchire, Kolongahamulahena belonging to the Crown; on the east by the village limit of Pahala Migaspitiya; on the south by the village limit of Radadana, Galagawawatta belonging to the Crown on the west by Kolongahamulawatta sold by the Crown, Kahatagahamulahena sold by the Crown, Kadurugahamulawatta sold by the Crown.



Surveyor-General's Office,
Colombo, May 26, 1920.

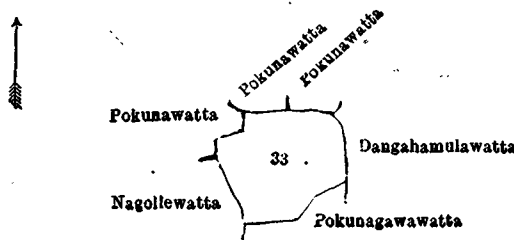
Scale of 4 Chains to an Inch.

F. J. SALMON,
for Acting Surveyor-General.

III.—Block survey preliminary plan 1,708.

Lot	Name of Land.	Extent, A. R. P.
33	Pokuna (water-hole)	0 1 39

and bounded as follows: on the north by Pokunawatta sold by the Crown, Fokunawatta sold by Crown; on the east by Dangahamulawatta sold by the Crown; on the south by Pokunagawatta sold by the Crown; on the west by Nagollewatta sold by the Crown, Pokunawatta sold by the Crown.



Surveyor-General's Office,
Colombo, May 26, 1920.

Scale of 4 Chains to an Inch.

F. J. SALMON,
for Acting Surveyor-General.
N. A. HAMPTON,
Special Officer.

Colombo, September 6, 1921.

Kurunegala S. O. No. 3,146.

Order under Section 2 of "The Waste Lands Ordinances of 1897, 1899, 1900, and 1903,"
declaring Lands to be Crown Property.

In the matter of the lands commonly called or known as part of Kolamunu-oya, Batuhena (reservation for Kolamunu-oya), Ela, &c., situate in the village of Egodagedara, in the Giratalane korale of the Dewamedi hatpattu of the Kurunegala District, in the North-Western Province, and of "The Waste Lands Ordinances of 1897, 1899, 1900, and 1903."

THE notice required by section 1 of "The Waste Lands Ordinances of 1897, 1899, 1900, and 1903," having been duly published in manner prescribed by that section in respect of the above-named lands (*vide* Notice No. 7,548), and no claim having been made to the said lands or to any interest therein within the period of three months from the date specified in the said notice, I, Norman Albert Hampton, Special Officer appointed under section 28 of the said Ordinances, under and by virtue of the powers vested in me in that behalf by section 2 of the said Ordinances, do hereby on this 1st day of August, 1921, order and declare that the said lands, as more fully described herein below, situate in the village of Egodagedara in the Giratalane korale of the Dewamedi hatpattu of the Kurunegala District, in the North-Western Province, and shown as lots 1, 2, 3, 4, 5, 6, 7, 31, 32, 33, 34, 35, 36, 9, 16, 17, 22, and 18 in block survey preliminary plan 1,759 and in the annexed diagrams, and containing in extent 43 acres 1 rood and 8 perches, are the property of the Crown.

Description of the Lands referred to.

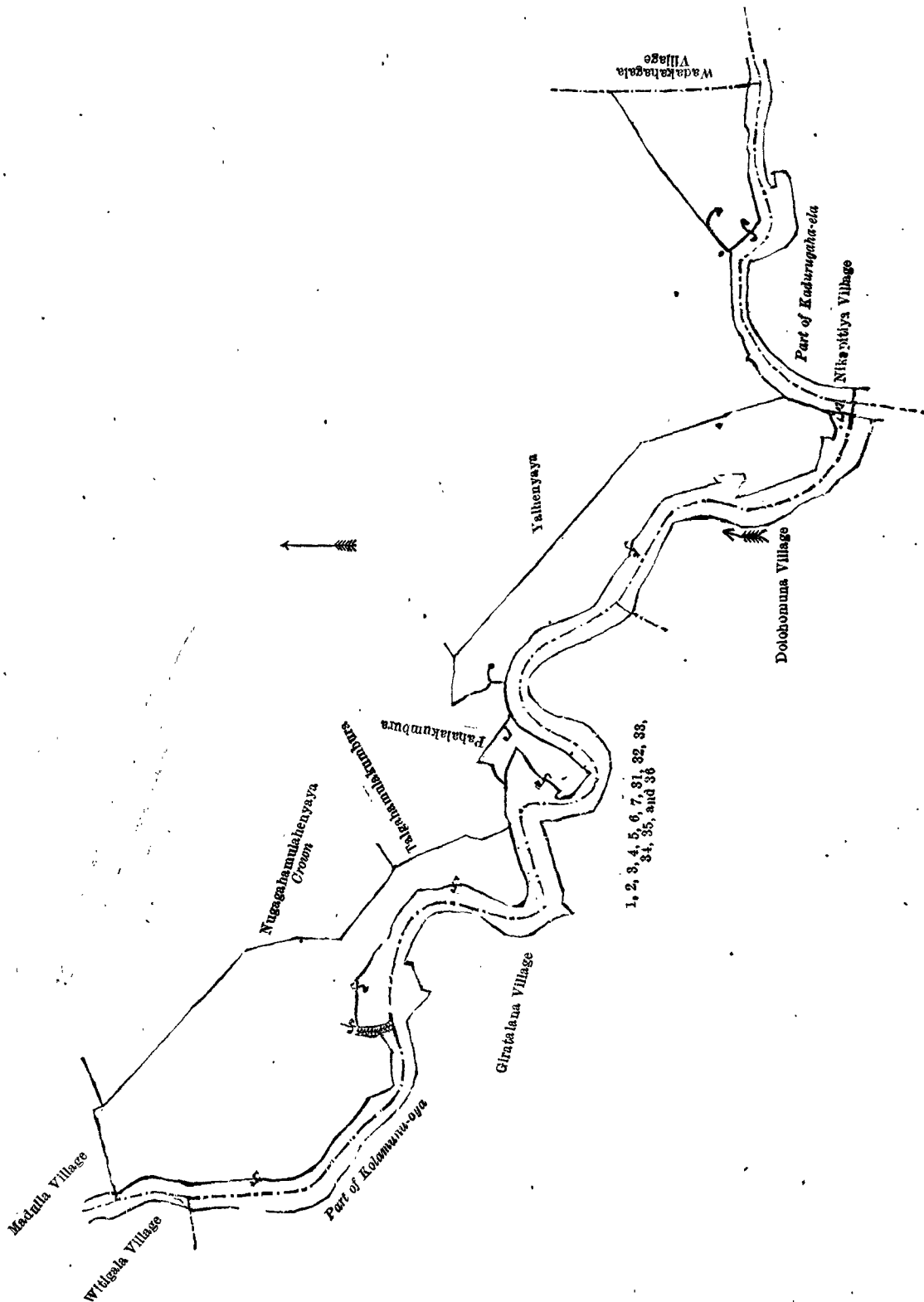
The following lots situated in the village of Egodagedara, in the Giratalane korale of the Dewamedi hatpattu of the Kurunegala District, in the North-Western Province, as described in the annexed diagrams:—

I.—Block survey preliminary plan 1,759.

Lot.	Name of Land.	Extent, A. R. P.
1	Part of Kolamunu-oya	0 0 31
2	Do.	0 3 35
3	Batuhena (reservation for Kolamunu-oya)	7 3 22
4	Ela	1 0 11
5	Batuhena (reservation for Kolamunu-oya)	1 0 15
6	Bund	0 0 31
7	Habeyayahena (reservation for Kolamunu-oya)	5 0 32
31	Yalhenyaya (do.)	7 3 33
32	Kumbukgahamulahena (do.)	0 3 38
33	Part of Kolamunu-oya (stream)	2 3 8
34	Do. (do.)	1 1 4
35	Do. (do.)	1 0 19
36	Helambagahamulahena	3 3 22

34 2 21

and bounded as follows: on the north by the village limit of Madulla, Nugagahamulahenyaya to be declared the property of the Crown under the Waste Lands Ordinances, Talgahamulakumbura claimed by Malmitihamilage Kirihami and another, Pahalakumbura claimed by Malmitihamilage Kirihami, Yalhenyaya (private); on the east by the village limit of Wadakahagala; on the south by part of Kadurugaha-ela (Nikapitiya village), the village limit of Dolohomuna, part of Kolamuna-ooya (Giratalana village); on the west by part of Kolamunu-ooya (Giratalana village and Witigala village).



Surveyor-General's Office,
Colombo, July 2, 1921.

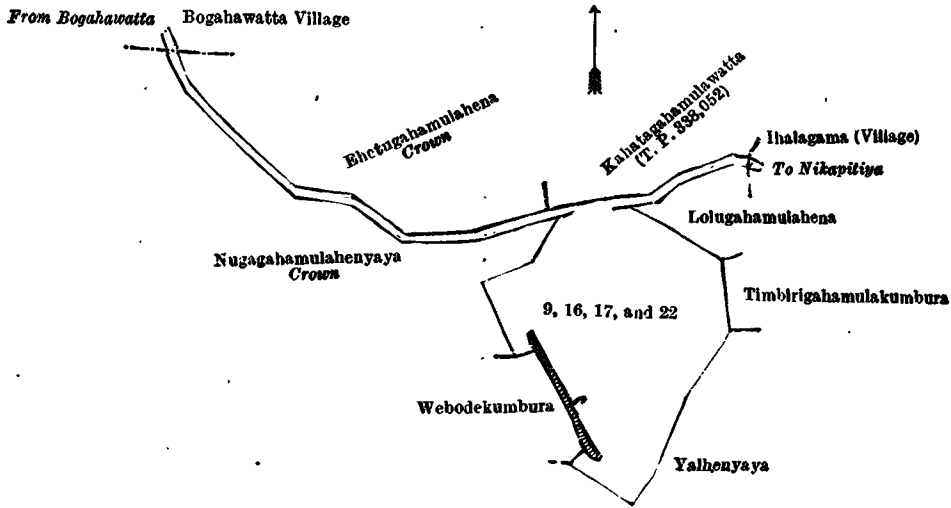
Scale of 8 Chains to an Inch.

G. K. THORNHILL,
for Surveyor-General.

II.—Block survey preliminary plan 1,759.

Lot.	Name of Land.	Extent, A. R. P.
9 ..	Gansabhawa road	1 0 11
16 ..	Egodagedarawewa (tank and bund)	7 0 3
17 ..	Nugagahamulahenyaya (reservation for bund)	0 0 39
22 ..	Yalhenyaya (reservation for bund)	0 0 38
		8 2 11

and bounded as follows : on the north by the village limit of Bogahawatta, Ehetugamahulahena to be declared the property of the Crown under the Waste Lands Ordinances, Kahatagahamulawatta sold by the Crown (T. P. 338,052) ; on the east by the village limit of Ihalagama, Lolugahamulahena (private), Timbirigahamulakumbura claimed by Malwitihamilage Appuhami and others, Yalhenyaya (private) ; on the south by Yalhenyaya (private), Webodakumbura claimed by Malwitihamilage Kaluhami and another ; on the west by Webodakumbura claimed by Malwitihamilage Kaluhami and another, Nugagahamulahenyaya to be declared the property of the Crown under the Waste Lands Ordinances.



Surveyor-General's Office,
Colombo, July 2, 1921.

Scale of 8 Chains to an Inch.

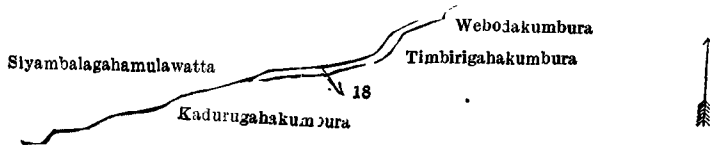
G. K. THORNHILL,
for Surveyor-General.

III.—Block survey preliminary plan 1,759.

Lot.	Name of Land.
18 .. Ela

Extent, A. R. P.
0 0 16

and bounded as follows ; on the north by Siyambalagahamulawatta claimed by Malmitihamilage Punchirala and others ; on the east by Siyambalagahamulawatta claimed by Malmitihamilage Punchirala and others, Webodakumbura claimed by Malmitihamilage Kaluhami and another ; on the south by Webodakumbura claimed by Malmitihamilage Kaluhami and another, Timbirigahakumbura claimed by Malmitihamilage Appuhamy, Kadurugahakumbura claimed by Malmitihamilage Punchirala and others ; on the west by Kadurugahakumbura claimed by Malmitihamilage Punchirala and others, Siyambalagahamulawatta claimed by Malmitihamilage Punchirala and others.



Surveyor-General's Office,
Colombo, July 2, 1921.

Scale of 4 Chains to an Inch.

G. K. THORNHILL,
for Surveyor-General.

N. A. HAMPTON,
Special Officer.

August 1, 1921.

Anuradhapura S. O. No. 1,092.

Order under Section 2 of "The Waste Lands Ordinances of 1897, 1899, 1900, and 1903,"
declaring Lands to be Crown Property.

In the matter of the lands commonly called or known as Nuwarawewela (abandoned) and Acceraidama (abandoned) (exclusive of the ela passing through the land), situate in the village of Nuwarawewa, in the Ihalawew tulana of the Kende korale of the Nuwaragam palata, in the North-Central Province, and of "The Waste Lands Ordinances of 1897, 1899, 1900, and 1903."

THE notice required by section 1 of "The Waste Lands Ordinances of 1897, 1899, 1900, and 1903," having been duly published in manner prescribed by that section in respect of the above-named lands (*vide* Notice No. 7,883), and no claim having been made to the said lands or to any interest therein within the period of three months from the date specified in the said notice, I, Maxwell MacLagan Wedderburn, Special Officer appointed under section 28 of the said Ordinances, under and by virtue of the powers vested in me in that behalf by section 2 of the said Ordinances, do hereby on this 13th day of September, 1921, order and declare that the said lands, as more fully described herein below, situate in the village of Nuwarawewa, in the Ihalawewtulana of the Kende korale of the Nuwaragam palata, in the North-Central Province, and shown as lots 11A2 and 30A in block survey preliminary plan 523 and in the annexed diagrams, and containing in extent 1 rood and 11 perches, are the property of the Crown.

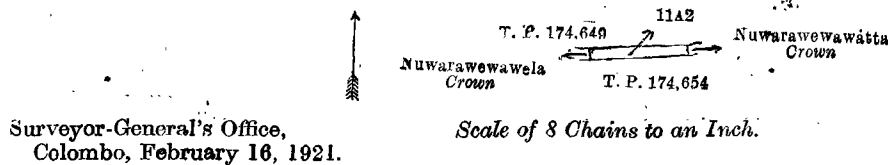
Description of the Lands referred to.

The following lots situated in the village of Nuwarawewa, in the Ihalawew tulana of the Kende korale of the Nuwaragam palata, in the North-Central Province, as described in the annexed diagrams :—

I.—Block survey preliminary plan 523.

Lot.	Name of Land.	Extent, A. R. P.
11A2 .. Nuwarawewewela (abandoned)	0 0 32

and bounded as follows : on the north by T. P. 174,649 ; on the east by Nuwarawewawatta declared to be the property of the Crown under the Waste Lands Ordinances ; on the south by T. P. 174,654 ; on the west by Nuwarawewawela declared to be the property of the Crown under the Waste Lands Ordinances.



Surveyor-General's Office,
Colombo, February 16, 1921.

Scale of 8 Chains to an Inch.

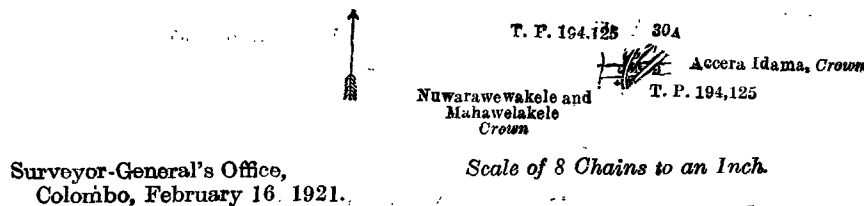
G. K. THORNHILL,
for Surveyor-General.

II.—Block survey preliminary plan 523.

Lot.	Name of Land.	Extent, A. R. P.
30A	Acceraidama (abandoned)	0 0 19

(Exclusive of the ela passing through the land.)

and bounded as follows: on the north by T. P. 194,125; on the east by Acceraidama declared to be the property of the Crown under the Waste Lands Ordinances; on the south by T. P. 194,125; on the west by Nuwarawewakele and Mahawelakele declared to be the property of the Crown under the Waste Lands Ordinances.



Surveyor-General's Office,
Colombo, February 16, 1921.

Scale of 8 Chains to an Inch.

G. K. THORNHILL,
for Surveyor-General.

September 13, 1921.

M. M. WEDDERBURN,
Special Officer.

PRELIMINARY NOTICES.

Kurunegala Notice No. 7,983.

Notice under "The Waste Lands Ordinances of 1897, 1899, 1900, and 1903."

TAKE notice that unless within three months from October 28, 1921, the persons, if any, who claim any interest in the lands hereinafter mentioned or in any one or more of such lands or to some interest therein make claim in person or in writing to the said lands or any of them or to some interest therein to N. A. Hampton, Esq., Special Officer appointed under section 28 of "The Waste Lands Ordinances of 1897, 1899, 1900, and 1903," at his office at Colombo:

Such Special Officer, in pursuance of the powers vested in him by the said Ordinances, will declare by writing under his hand that the said lands, or such of them as to which no claim has been made, are the property of the Crown.

N. A. HAMPTON,
Special Officer.

NOTE.—A claim to a right of way over the said lands or any of them is a claim to an interest in the land or lands.

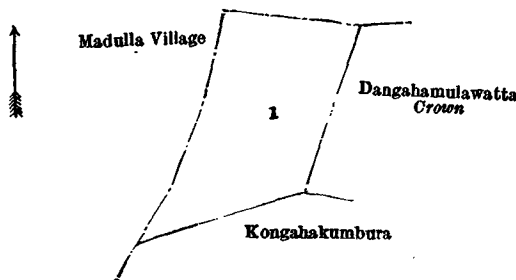
Description of the Lands referred to.

The following lots situated in the village of Yaddigama, in the Giratalane korale of the Dewameddi hatpattu of the Kurunegala District, in the North-Western Province, as described in the annexed diagrams:—

I.—Block survey preliminary plan 1,755.

Lot.	Name of Land.	Extent, A. R. P.
1	Dangahamulahena	1 0 29

and bounded as follows: on the north by the village limit of Madulla; on the east by Dangahamulawatta belonging to the Crown; on the south by Kongahakumbura claimed by Dewasinghe Mudiyansele Appuhamy; on the west by the village limit of Madulla.



Surveyor-General's Office,
Colombo, August 17, 1921.

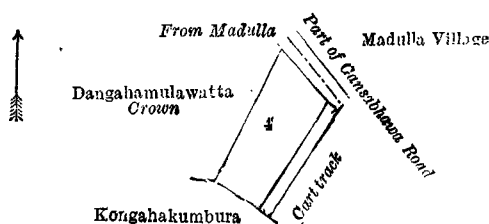
Scale of 4 Chains to an Inch.

G. K. THORNHILL,
for Surveyor-General.

II.—Block survey preliminary plan 1,755.

Lot.	Name of Land.	Extent, A. R. P.
4	Dangahamulahena	0 1 16

and bounded as follows: on the north by Dangahamulawatta belonging to the Crown, the village limit of Madulla (part of Gansabhawa road from Madulla); on the east by the village limit of Madulla (part of Gansabhawa road from Madulla), a cart track; on the south by Kongahakumbura claimed by Dewasinghe Mudiyansele Appuhamy; on the west by Dangahamulawatta belonging to the Crown.



Surveyor-General's Office,
Colombo, August 17, 1921.

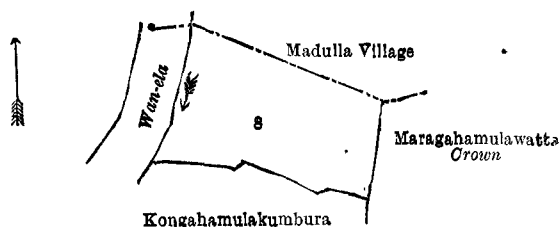
Scale of 4 Chains to an Inch.

G. K. THORNHILL,
for Surveyor-General.

III.—Block survey preliminary plan 1,755.

Lot.	Name of Land.	Extent, A. R. P.
8	Dangahamulahena	1 0 5

and bounded as follows : on the north by the village limit of Madulla ; on the east by Maragahamulawatta belonging to the Crown ; on the south by Kongahamulakumbura claimed by Dewasinghe Mudiyanseage Appuhamy ; on the west by Wan-ela.



Surveyor-General's Office,
Colombo, August 17, 1921.

Scale of 4 Chains to an Inch.

G. K. THORNHILL,
for Surveyor-General.

Kurunegala S. O. 102—1921.

Kurunegala Notice No. 7,984.

Notice under "The Waste Lands Ordinances of 1897, 1899, 1900, and 1903."

TAKE notice that unless within three months from October 28, 1921, the persons, if any, who claim any interest in the lands hereinafter mentioned or in any one or more of such lands or to some interest therein make claim in person or in writing to the said lands or any of them or to some interest therein to N. A. Hampton, Esq., Special Officer appointed under section 28 of "The Waste Lands Ordinances of 1897, 1899, 1900, and 1903," at his office at Colombo :

Such Special Officer, in pursuance of the powers vested in him by the said Ordinances, will declare by writing under his hand that the said lands, or such of them as to which no claim has been made, are the property of the Crown.

N. A. HAMPTON,
Special Officer.

NOTE.—A claim to a right of way over the said lands or any of them is a claim to an interest in the land or lands.

Description of the Lands referred to.

The following lots situated in the village of Kuda Galwewa, in the Giratalane korale of the Dewameddi hatpattu of the Kurunegala District, in the North-Western Province, as described in the annexed diagram :—

Block survey preliminary plan 1,806.

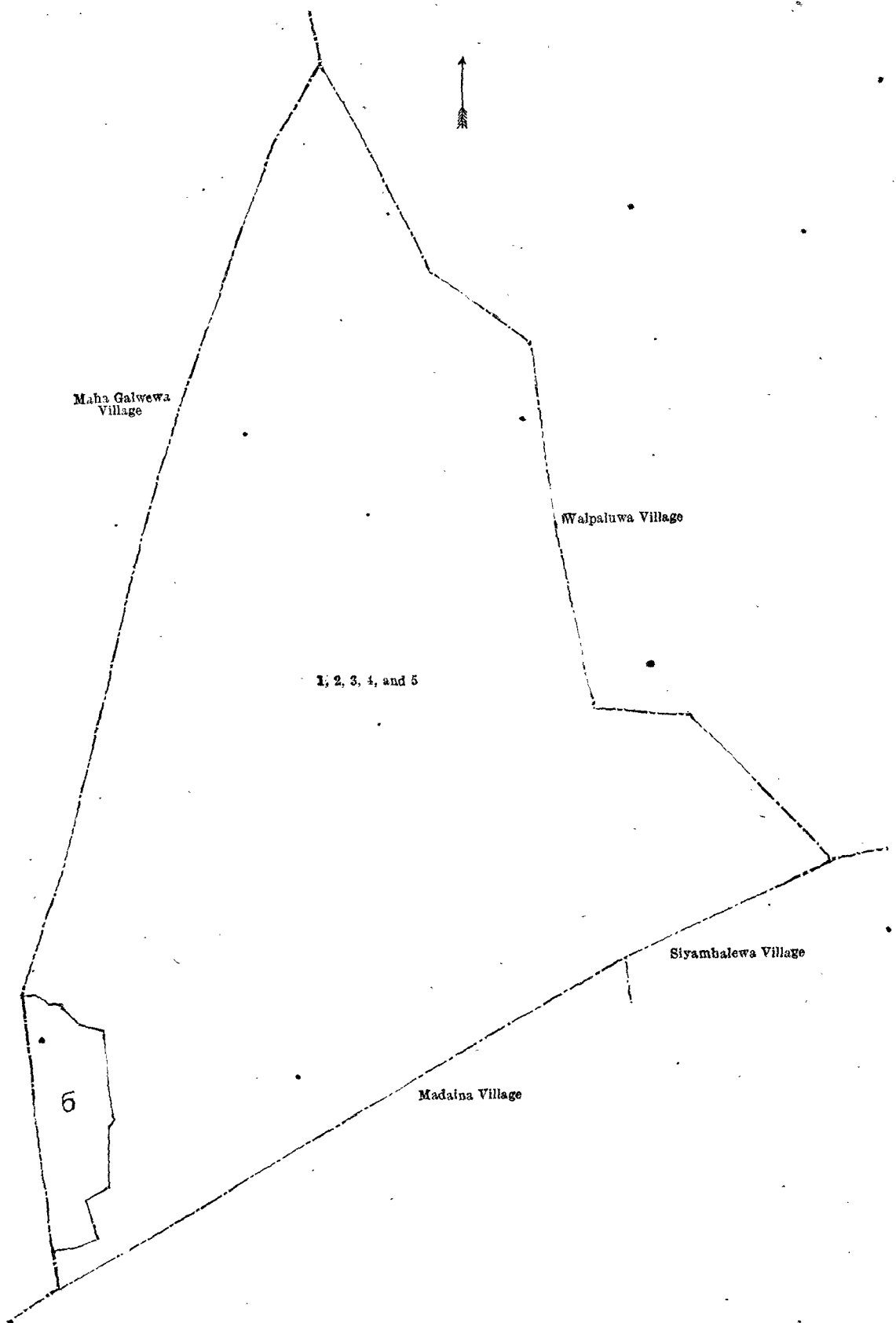
Lot.	Name of Land.	Extent, A. R. P.
1	Kudagalwewamukalana	11 2 6
2	Galagawahenyaya	15 0 15
3	Kudagalwewewawa	2 0 39
4	Galagawahenyaya (reservation for tank bund)	0 2 8
5	Galagawahenyaya	2 0 29
		31 2 17

and bounded as follows : on the north by the village limits of Maha Galwewa and Walpaluwa ; on the east by the village limit of Walpaluwa ; on the south by the village limits of Siyambalawewa and Madaina ; on the west by the village limit of Maha Galwewa.

NOTE.—The following lot lying within the above-mentioned boundaries is excluded from this notice, and its acreage of 1 acre and 19 perches is not included in the acreage of 31 acres 2 roods and 17 perches given above :—

Block survey preliminary plan 1,806.

Lot.	Name of Land.	Extent, A. R. P.
6	Gansuriyagahamulawela	1 0 19



Surveyor-General's Office,
Colombo, September 12, 1921.

Scale of $\frac{1}{4}$ Chains to an Inch.
Kurunegala S. O. 104—1921.

G. K. THORNHILL,
for Surveyor-General.

Kurunegala Notice No. 7,985.

Notice under "The Waste Lands Ordinances of 1897, 1899, 1900, and 1903."

TAKE notice that unless within three months from October 28, 1921, the persons, if any, who claim any interest in the lands hereinafter mentioned or in any one or more of such lands or to some interest therein make claim in person or in writing to the said lands or any of them or to some interest therein to N. A. Hampton, Esq., Special Officer appointed under section 28 of "The Waste Lands Ordinances of 1897, 1899, 1900, and 1903," at his office at Colombo :

Such Special Officer, in pursuance of the powers vested in him by the said Ordinances, will declare by writing under his hand that the said lands, or such of them as to which no claim has been made, are the property of the Crown.

N. A. HAMPTON,
Special Officer.

NOTE.—A claim to a right of way over the said lands or any of them is a claim to an interest in the land or lands.

Description of the Lands referred to.

The following lots situated in the village of Marapahambiya, in the Giratalane korale of the Dewamedi hatpattu of the Kurunegala District, in the North-Western Province, as described in the annexed diagram :—

Block survey preliminary plan 1,812.

Lot.	Name of Land.	Extent, A. R. P.	Lot.	Name of Land.	Extent, A. R. P.
1 ..	Kolamunu-oya (part)	0 3 13	19 ..	Ebba	3 0 26
2 ..	Ranawaraote (reservation for oya)	21 3 10	20 ..	Kongahamulahena	1 0 19
2½ ..	Kolamunu-oya (part)	2 1 15	22 ..	Do. (reservation for tank bund)	0 3 0
3 ..	Water-hole	0 2 27	23 ..	Footpath	0 0 9
4 ..	Kapuhena	3 2 9	24 ..	Marapahambiyawewa (tank and bund)	38 2 5
6 ..	Ranawaraote	17 1 29	25 ..	Maragahamulahena (reservation for tank bund)	0 0 17
7 ..	Oyagawahena	4 0 11	28 ..	Tawallapitiyehenyaya	5 0 11
8 ..	Otekele (reservation for oya)	9 2 6	29 ..	Gansabhawa road	0 1 9
9 ..	Kolamunu-oya (part)	2 2 22	30 ..	Kemanwetimullehena	3 0 28
10 ..	Madaragahamulahenyaya and Ambagahamulahenyaya	11 1 20	30½ ..	Ebba (part)	0 1 10
10½ ..	Madaragahamulahena and Ambagahamulahena (reservation for tank bund)	0 0 26	31 ..	Gansabhawa road (part)	1 0 8
12 ..	Water-hole	0 1 13	34 ..	Lunuwaranagahamulahenyaya, Welimedillehenyaya, and Maragahamulahenyaya	37 3 0
13 ..	Do.	0 2 1	36 ..	Maragahamulahena (reservation for tank bund)	0 0 28
14 ..	Tawalapitiyehenyaya	15 0 35	37 ..	Wewagawahenyaya	60 3 20
15 ..	Ebba	0 0 34	38 ..	Footpath	0 1 21
16 ..	Mohataran-ela (part)	0 0 30	47 ..	Gansabhawa road	0 3 21
17 ..	Tawalapitiye-ela	0 0 16			
18 ..	Ebba	0 0 11			
18½ ..	Ela	0 0 2			
					244 3 2

and bounded as follows : on the north by part of Kolamunu-oya (the village limits of Akurana, Welipetiya, and Madama) ; on the east by the village limits of Polkumbura and Karawilahena, the boundary of the Karanda pattu korale ; on the south by the boundary of the Karanda pattu korale, the village limit of Kuratihena (part of Gansabhawa road), part of ebba ; on the west by part of Mohataran-ela (the village limit of Akurana-oratiyawa).

NOTE.—The following lots lying within the above-mentioned boundaries are excluded from this notice, and their aggregate acreage of 57 acres 2 roods and 24 perches is not included in the acreage of 244 acres 3 roods and 2 perches given above.

Block survey preliminary plan 1,812.

Lot.	Name of Land.	Extent, A. R. P.	Lot.	Name of Land.	Extent, A. R. P.
A 5 ..	Udakumbura, Paluwekumbura, Higgahakumbura, Mairawella, Mailagahakumbura, Mawikumbura, Mahakumbura, Pahaiawihena, Kumbukgahakumbura, and Medakademulla	39 1 16	B 44 ..	Daminagahamulawatta	0 3 8
A 26 ..	Lunuwaranagahamulahenyaya	0 0 19	B 45 ..	Do.	0 3 27
A 27 ..	Do.	0 0 13	B 46 ..	Do.	0 1 18
B 40 ..	Kongahamulawatta	0 1 28	B 48 ..	Kongahamulawatta and Kongahamulahena	8 0 6
B 41 ..	Do.	0 2 10	C 11 ..	Meegahamulakumbura	4 2 2
B 42 ..	Gansuriyagahamulawatta	0 2 33	C 21 ..	Kongahamulahena	0 0 14
B 43 ..	Mirishenewatta	0 2 21	32 ..	Lunuwaranagahamulawatta	0 1 5
			33 ..	Lunuwaranagahamulahena	0 0 7
			35 ..	Wewagawahena	0 0 10
			39 ..	Hettiyaelichhawetiya	0 2 27
					57 2 24

[For Diagram see page 1422.]

Kurunegala Notice No. 7,985.

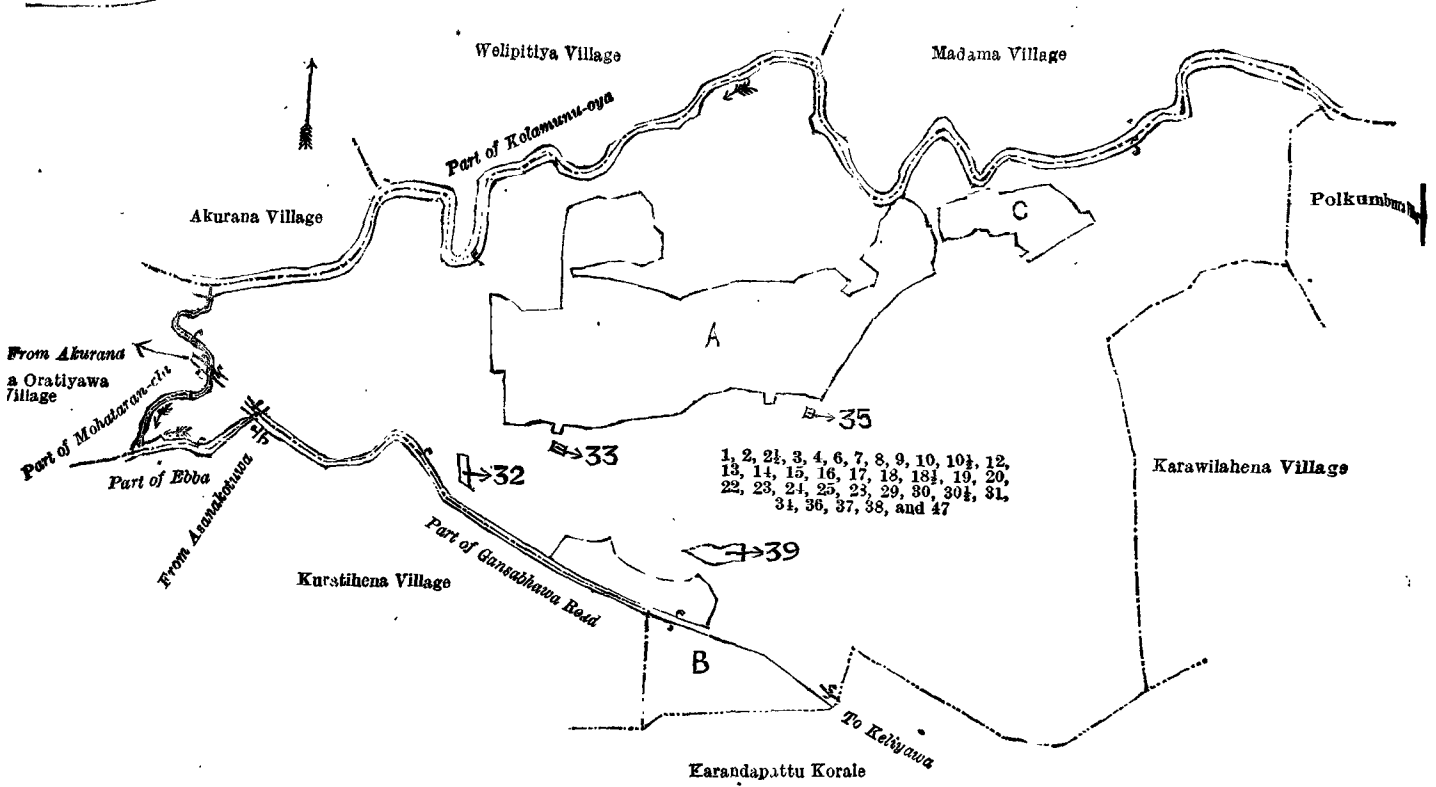
Notice under "The Waste Lands Ordinances of 1897, 1899, 1900, and 1903."

TAKE notice that unless within three months from October 28, 1921, the persons, if any, who claim any interest in the lands hereinafter mentioned or in any one or more of such lands or to some interest therein make claim in person or in writing to the said lands or any of them or to some interest therein to N. A. Hampton, Esq., Special Officer appointed under section 28 of "The Waste Lands Ordinances of 1897, 1899, 1900, and 1903," at his office at Colombo :

Such Special Officer, in pursuance of the powers vested in him by the said Ordinances, will declare by writing under his hand that the said lands, or such of them as to which no claim has been made, are the property of the Crown.

N. A. HAMPTON,
Special Officer.

NOTE.—A claim to a right of way over the said lands or any of them is a claim to an interest in the land or lands.



Surveyor-General's Office,
Colombo, August 24, 1921.

Scale of 16 Chains to an Inch.
Kurunegala S. O. 105—1921.

G. K. THORNHILL,
for Surveyor-General.

Description of the Lands referred to.

The following lots situated in the village of Uswewa, in the Giratalane korale of the Dewamedi hatpattu of the Kurunegala District, in the North-Western Province, as described in the annexed diagrams :—

I.—Block survey preliminary plan 1,799.

Lot.	Name of Land.	Extent, A. R. P.
2	Kadukkan-ela (part of)	1 3 23

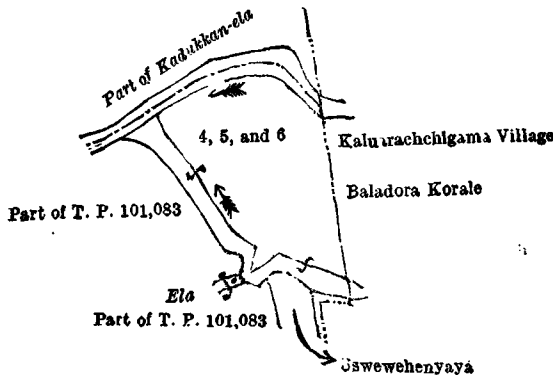
and bounded as follows : on the north by part of Kadukkan-ela ; on the east by the boundary of the Baladora korale (the village limit of Kaluarachchigama) ; on the south by Uswewehenyaya belonging to the Crown, an ela, part of 101,083, water-hole (private) ; on the west by the village limit of Kahatawila, part of Kadukkan-ela.

[For Diagram see page 1423.]

II.—Block survey preliminary plan 1,799.

Lot.	Name of Land.	Extent, A. R. P.
4	Uswewehenyaya	1 0 0
5	Ela	0 0 32
6	Do.	0 0 7
		1 0 39

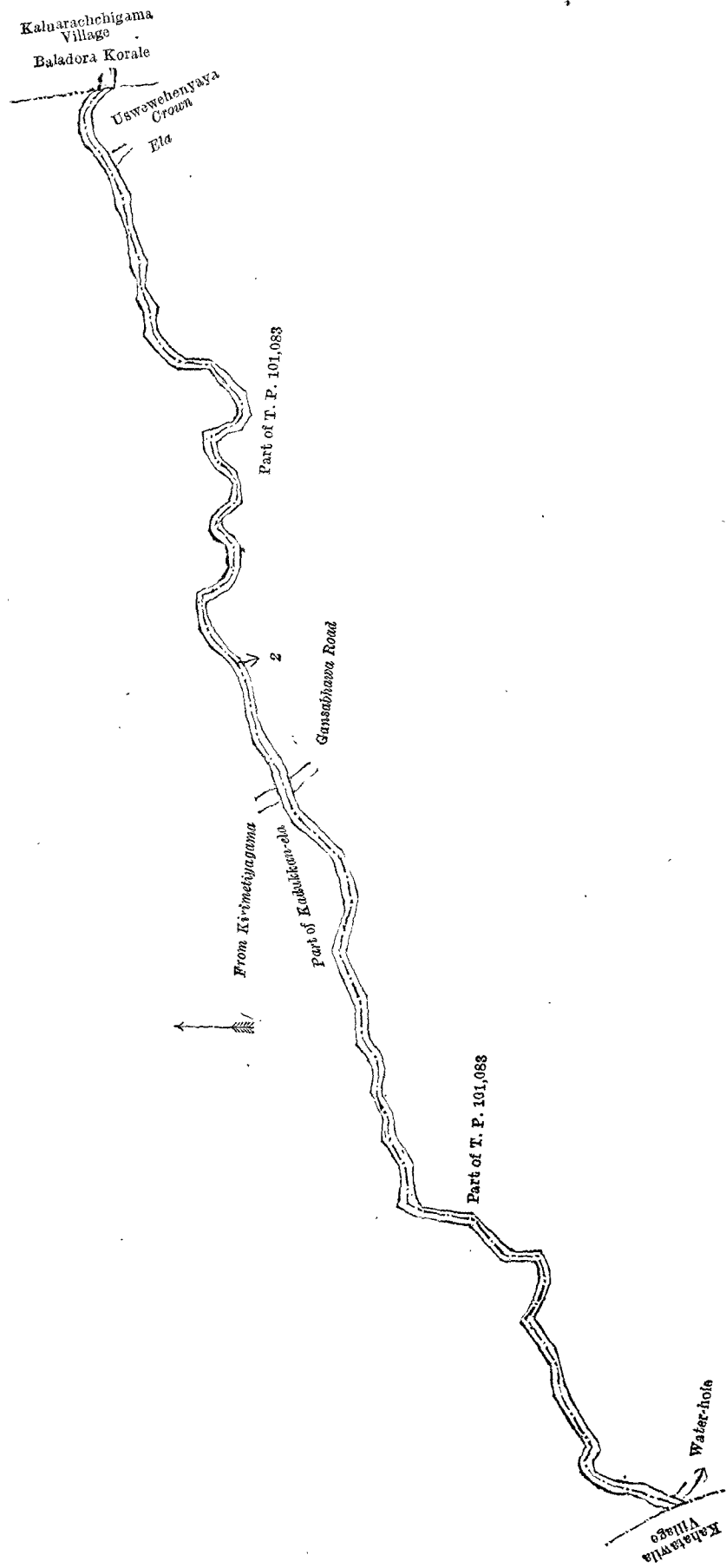
and bounded as follows : on the north by part of Kadukkan-ela ; on the east by the boundary of the Baladora korale (the village limit of Kaluarachchigama) ; on the south by the boundary of the Baladora korale (the village limit of Kaluarachchigama), Uswewehenyaya (private), part of T. P. 101,083 ; on the west by an ela, part of T. P. 101,083.



Surveyor-General's Office,
Colombo, September 12, 1921.

Scale of 4 Chains to an Inch.

G. K. THORNHILL,
for Surveyor-General.



Surveyor-General's Office,
Colombo, September 12, 1921.

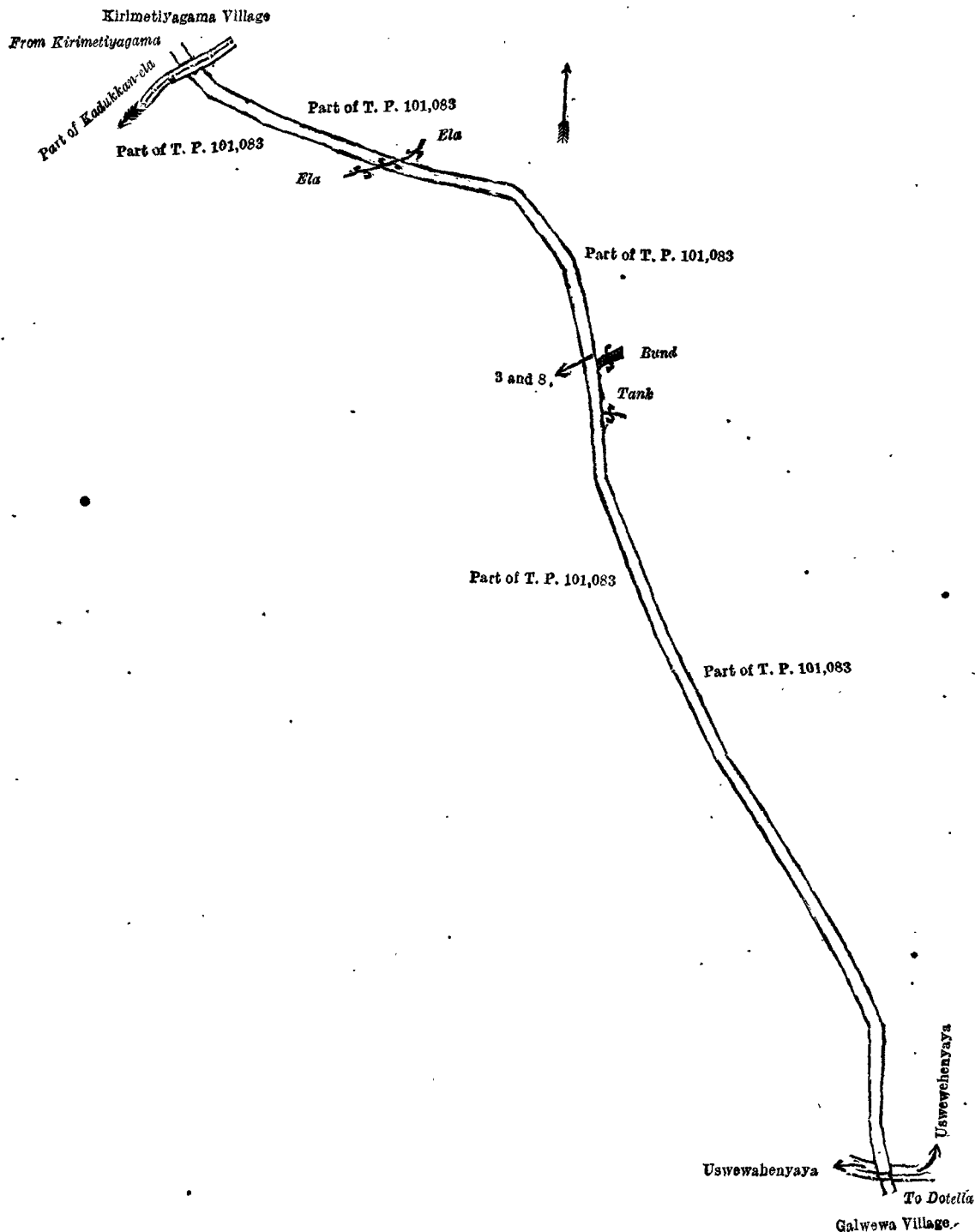
Scale of 8 Chains to an Inch.

G. K. THORNHILL,
for Surveyor-General.

III.—Block survey preliminary plan 1,799.

Lot.	Name of Land.	Extent, A. B. P.
3	Gansabhawa road ..	3 2 16
8	Do. ..	0 0 5
		3 2 21

and bounded as follows : on the north by part of Kadukkan-ela (the village limit of Kirimetiya-gama), part of Kadukkan-ela, part of T. P. 101,083 ; on the east by part of T. P. 101,083 ; on the south by Uswewahenyaya (private), (the village limit of Galwewa) ; on the west by part of T. P. 101,083.



Surveyor-General's Office,
Colombo, September 12, 1921.

Scale of 8 Chains to an Inch.

G. K. THORNHILL,
for Surveyor-General.

Kurunegala S. O. 106—1921.

Kurunegala Notice No. 7,987.

Notice under "The Waste Lands Ordinances of 1897, 1899, 1900, and 1903."

TAKE notice that unless within three months from October 28, 1921, the persons, if any, who claim any interest in the lands hereinafter mentioned or in any one or more of such lands or to some interest therein make claim in person or in writing to the said lands or any of them or to some interest therein to N. A. Hampton, Esq., Special Officer appointed under section 28 of "The Waste Lands Ordinances of 1897, 1899, 1900, and 1903," at his office at Colombo :

Such Special Officer, in pursuance of the powers vested in him by the said Ordinances, will declare by writing under his hand that the said lands, or such of them as to which no claim has been made, are the property of the Crown.

N. A. HAMPTON,
Special Officer.

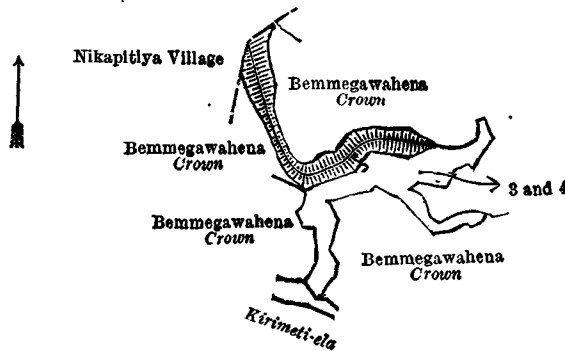
NOTE.—A claim to a right of way over the said lands or any of them is a claim to an interest in the land or lands.

Description of the Lands referred to.

The following lots situated in the village of Hiripokuna, in the Giratalane korale of the Dewamedhi hatpattu of the Kurunegala District, in the North-Western Province, as described in the annexed diagrams :—

Lot.	Name of Land.	I.—Block survey preliminary plan 1,715.	Extent, A. R. P.
3	Bund	0 1 6
4	Water-hole	0 1 19
			0 2 25

and bounded as follows : on the north by the village limit of Nikapitiya, Bemmegawahena belonging to the Crown; on the east by Bemmegawahena belonging to the Crown; on the south by Bemmegawahena belonging to the Crown, the Kirimeti-ela; on the west by Bemmegawahena belonging to the Crown, the village limit of Nikapitiya.



Scale of 4 Chains to an Inch.

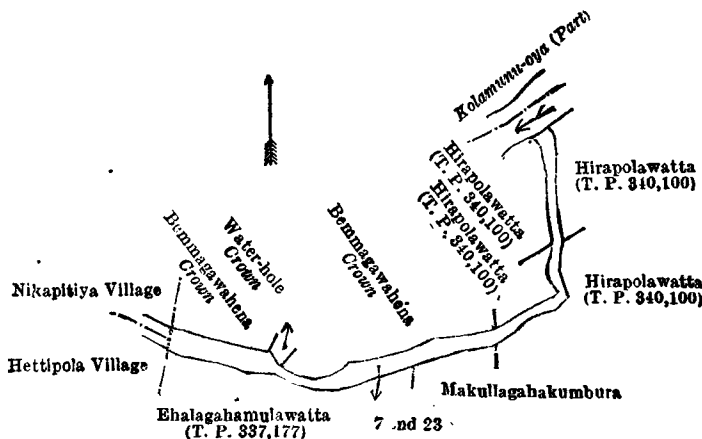
G. K. THORNHILL,
for Surveyor-General.
Extent, A. R. P.
0 0 7
0 1 6

0 1 13

Surveyor-General's Office,
Colombo, April 19, 1921.

Lot.	Name of Land.	II.—Block survey preliminary plan 1,715.
7	Kirimeti-ela
23	Do.

and bounded as follows : on the north by Bemmegawahena belonging to the Crown, water-hole claimed by the Crown, Bemmegawahena belonging to the Crown, Hirapolawatta sold by the Crown (T. P. 340,100), part of Kolamunu-oya on the east by Hirapolawatta sold by the Crown (T. P. 340,100); on the south by Bemmegawahena belonging to the Crown, the Kirimeti-ela, Makullagahakumbura claimed by Marasingha Mudiyanse Veda Naidelage Appu Singho and others, Ehalaghamulawatta sold by the Crown (T. P. 337,177); on the west by the village limits of Hettipola and Nikapitiya.



Scale of 4 Chains to an Inch.

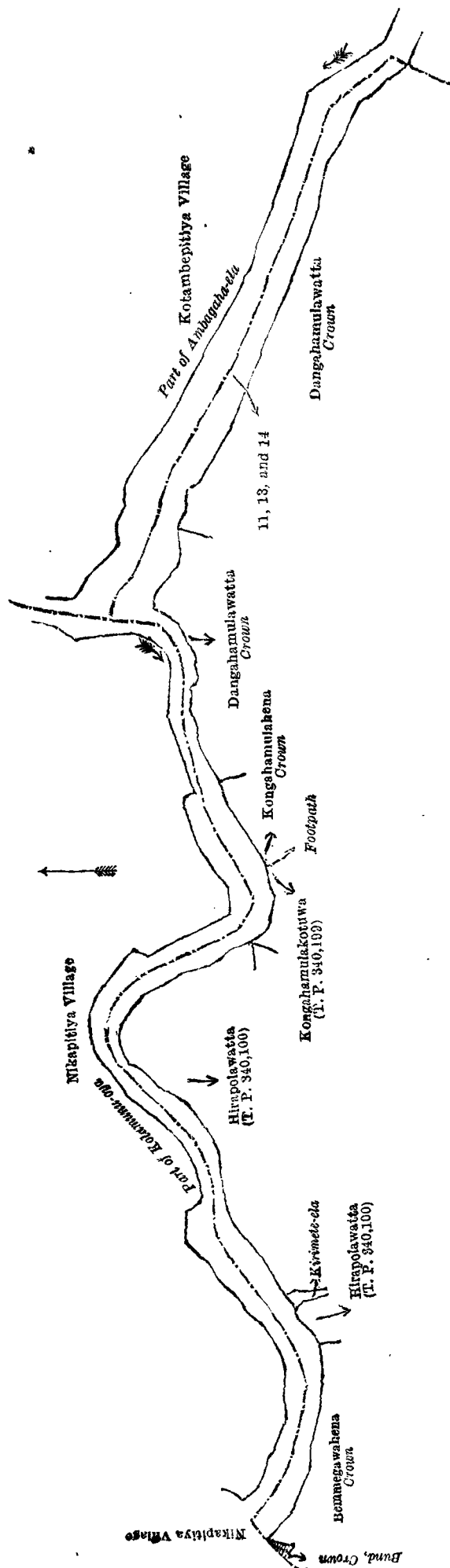
G. K. THORNHILL,
for Surveyor-General.
Extent, A. R. P.
1 1 3
0 0 27
0 2 25

2 0 15

Surveyor-General's Office,
Colombo, April 19, 1921.

Lot.	Name of Land.	III.—Block survey preliminary plan 1,715.
11	Kolamunu-oya (part)
13	Ambagaha-ela (do.)
14	Do. (do.)

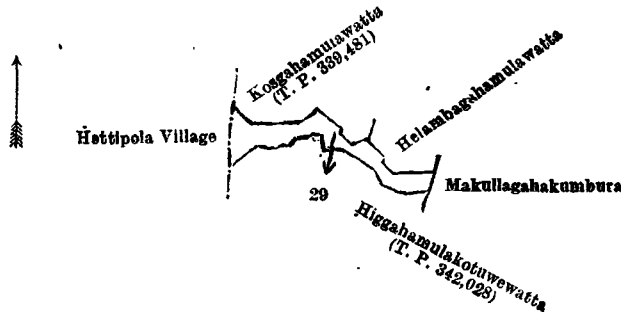
and bounded as follows: on the north by the village limit of Nikapitiya (part of Kolamunu-oya), the village limit of Kotambepitiya (part of Ambagaha-ela); on the east by the village limit of Kotambepitiya (part of Ambagaha-ela); on the south by Dangahamulawatta belonging to the Crown, Kongahamulahena belonging to the Crown, Kongahamulakotuwa sold by the Crown (T. P. 340,199), Hirapolawatta sold by the Crown (T. P. 340,100), Kirmete-ela, Hirapolawatta sold by the Crown (T. P. 340,100), Bemmegawahena belonging to the Crown; on the west by Bemmegawahena belonging to the Crown, the village limit of Nikapitiya.



IV.—Block survey preliminary plan 1,715.

Lot.	Name of Land.	Extent, A. R. P.
29	Water-hole	0 0 31

and bounded as follows : on the north by Kosgahamulawatta sold by the Crown (T. P. 339,481), Helambagahamulawatta sold by the Crown ; on the east by Makullagahakumbura claimed by Marasingha Mudiyansele Appu Singho and others ; on the south by Higgahamulakotuwwewatta sold by the Crown (T. P. 342,028) ; on the west by the village limit of Hettipola.



Surveyor-General's Office,
Colombo, April 19, 1921.

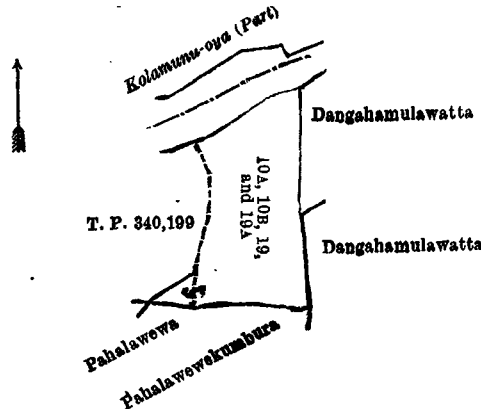
Scale of 4 Chains to an Inch.

G. K. THORNHILL,
for Surveyor-General.

V.—Block survey preliminary plan 1,715.

Lot.	Name of land	Extent, A. R. P.	Lot.	Name of Land.	Extent, A. R. P.
10A	Footpath	0 0 2	19A	Footpath	0 0 1
10B	Kongahamulahena	0 2 10			
19	Do.	0 1 16			0 3 29

and bounded as follows : on the north by part of Kolamunu-oya ; on the east by Dangahamulawatta sold by the Crown ; on the south by Pahalawewekumbura claimed by Marasingha Mudiyansele Appu Singho, Pahalawewa claimed by Marasingha Mudiyansele Veda Naidelage Appu Singho ; on the west by T. P. 340,199.



Surveyor-General's Office,
Colombo, September 22, 1921.

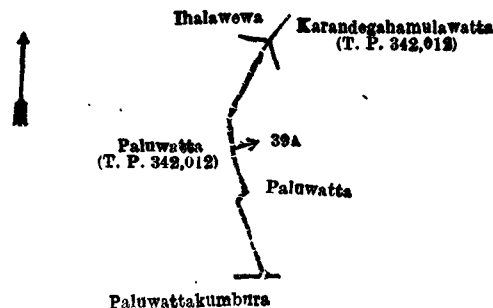
Scale of 4 Chains to an Inch.

G. K. THORNHILL,
for Surveyor-General.

VI.—Block survey preliminary plan 1,715.

Lot.	Name of Land.	Extent, A. R. P.
39A	Footpath	0 0 3

and bounded as follows : on the north by Ihawalawa claimed by Marasingha Mudiyansele Appu Singho and others ; Karandegahamulawatta sold by the Crown ; on the east by Paluwatta sold by the Crown (T. P. 342,012) ; on the south by Paluwattakumbura claimed by Marasingha Mudiyansele Appu Singho ; on the west by Paluwatta sold by the Crown (T. P. 342,012).



Surveyor-General's Office,
Colombo, August 18, 1921.

Scale of 4 Chains to an Inch.

G. K. THORNHILL,
for Surveyor-General.

Kurunegala S. O. 107—1921.

Kurunegala Notice No. 7,988.**Notice under "The Waste Lands Ordinances of 1897, 1899, 1900, and 1903."**

TAKE notice that unless within three months from October 28, 1921, the persons, if any, who claim any interest in the lands hereinafter mentioned or in any one or more of such lands or to some interest therein make claim in person or in writing to the said lands or any of them or to some interest therein to N. A. Hampton, Esq., Special Officer appointed under section 28 of "The Waste Lands Ordinances of 1897, 1899, 1900, and 1903," at his office at Colombo :

Such Special Officer, in pursuance of the powers vested in him by the said Ordinances, will declare by writing under his hand that the said lands, or such of them as which no claim has been made, are the property of the Crown.

N. A. HAMPTON,
Special Officer.

NOTE.—A claim to a right of way over the said lands or any of them is a claim to an interest in the land or lands.

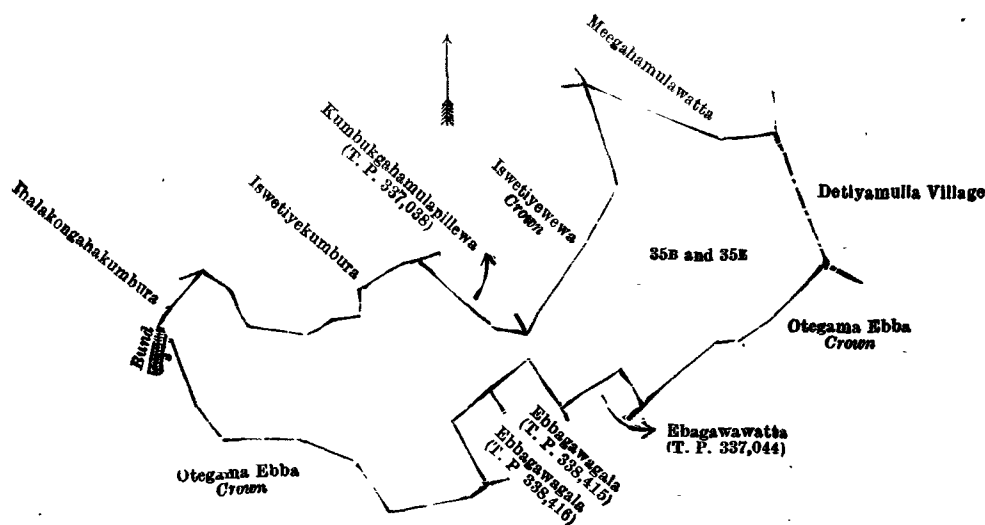
Description of the Lands referred to.

The following lots situated in the village of Otegama, in the Giratalane korale of the Dewamedhi hatpattu of the Kurunegala District, in the North-Western Province, as described in the annexed diagram :—

Block survey preliminary plan 1,725.

Lot.	Name of Land.	Extent, A. R. P.
35B ..	Yotuwalagawahena	2 0 34
35E ..	Ebbagawagala <i>alias</i> Kosgahamulagala	2 1 30
		4 2 24

and bounded as follows ; on the north by Iswetiyeekumbura claimed by Ratnayaka Mudiyansele Kiri Banda and others, Kumbukgahamulapillewa sold by the Crown (T. P. 337,038), Iswetiyeewewa belonging to the Crown, Meegahamulawatta claimed by Ratnayaka Mudiyansele Kiri Banda and others ; on the east by the village limit of Detiyamulla, Otegama Ebba belonging to the Crown ; on the south by Ebbagawawatta sold by the Crown (T. P. 337,044), Ebbagawawatta sold by the Crown (T. P. 338,415), Ebbagawa sold by the Crown (T. P. 338,416). Otegama Ebba belonging to the Crown ; on the west by Otegama Ebba belonging to the Crown, a bund, Ihalakongahakumbura claimed by Ratnayaka Mudiyansele Kiri Banda and others.



Surveyor-General's Office,
Colombo, September 5, 1921.

Scale of 4 Chains to an Inch.

Kurunegala S. O. 108—1921.

G. K. THORNHILL,
for Surveyor-General.

Kurunegala Notice No. 7,989.**Notice under "The Waste Lands Ordinances of 1897, 1899, 1900, and 1903."**

TAKE notice that unless within three months from October 28, 1921, the persons, if any, who claim any interest in the land hereinafter mentioned make claim in person or in writing to the said land or to some interest therein to N. A. Hampton, Esq., Special Officer appointed under section 28 of "The Waste Lands Ordinances of 1897, 1899, 1900, and 1903," at his office at Colombo :

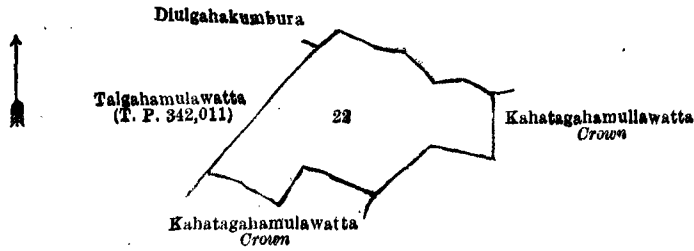
Such Special Officer, in pursuance of the powers vested in him by the said Ordinances, will declare by writing under his hand that the land, to which no claim has been made, is the property of the Crown.

N. A. HAMPTON,
Special Officer.

NOTE.—A claim to a right of way over the said land is a claim to an interest in the land.

Description of the Land referred to.

The land commonly called or known as Kadawalakumburehena, situated in the village of Rembewa, in the Giratalane korale of the Dewamedhi hatpattu of the Kurunegala District, in the North-Western Province, containing in extent 1 acre and 27 perches, shown as lot 22 in block survey preliminary plan 1,754 and in the annexed diagram ; and bounded as follows : on the north by Talgahamulawatta sold by the Crown (T. P. 342,011), Diulgahakumbura claimed by Meeransa Lekamalage Muttalipu and others ; on the east by Diulgahakumbura claimed by Meeransa Lekamalage Muttalipu and others, Kahatagahamulawatta belonging to the Crown ; on the south by Kahatagahamulawatta belonging to the Crown ; on the west by Talgahamulawatta sold by the Crown (T. P. 342,011).



Surveyor-General's Office,
Colombo, August 16, 1921.

Scale of 4 Chains to an Inch.

G. K. THORNHILL,
for Surveyor-General.

Colombo Notice No. 7,990.

Notice under "The Waste Lands Ordinances of 1897, 1899, 1900, and 1903."

TAKE notice that unless within three months from October 28, 1921, the persons, if any, who claim any interest in the land hereinafter mentioned appear before the Assistant Government Agent of the Colombo and Negombo Districts of the Western Province, at his office in Colombo, and make claim in person or in writing to the said land or to some interest therein :

Such Assistant Government Agent, in pursuance of the powers in him vested by the said Ordinances, will declare by writing under his hand that the said land, to which no claim has been made, is the property of the Crown.

H. E. NEWNHAM,
Assistant Government Agent.

NOTE.—A claim to a right of way over the said land is a claim to an interest in the said land.

Description of the Land referred to.

The following lot situated in the village of Kumarimulla, in Gangaboda pattu of Siyane korale east, in the Colombo District of the Western Province, as described in the annexed diagram :—

Advance extract No. 1 of block survey preliminary plan 3.

Lot.	Name of Land.	Extent, A. R. P.
1	Andekumburevanata	1 0 34

and bounded as follows : on the north-east by the boundary limits of Kospitiyana village and Polwatteowita claimed by M. Hathes Perera ; on the south-east by Ambagahaowita claimed by Naina Lebbe Ahamadu Ali ; on the south by Ambagahawatta claimed by Naina Lebbe Ahamadu Ali ; and on the south-west by Etambagahawatta claimed by Naina Lebbe Ahamadu Ali.



Surveyor-General's Office,
Colombo, November 12, 1920.

Scale of 4 Chains to an Inch.

G. K. THORNHILL,
for Surveyor-General.

LAND SALES IN THE NORTHERN PROVINCE.

No. 937, N. P.—The Assistant Government Agent, Mullaittivu, will on Tuesday, December 20, 1921, at 1 P.M., at his office in Vavuniya, put up to auction, for sale or settlement, or will otherwise dispose of, the under-mentioned portions of Crown land, in accordance with the regulations of Government regarding land sales. Fifty-five allotments of land situated in the Vavuniya South division of the Mullaittivu District of the Northern Province.

Preliminary plan 4,454. Village—Periyachippikulam. Claimant—Kana Fichchaitamby, encroacher.

Lot.	Name of Land.	Name of Applicant.	Description.	Extent.	Upset price
				A. R. P.	per acre, Rs.
2A	Palayaddikkamam	—	Paddy field	0 1 11	32*
Preliminary plan 4,512. Village—Vavuniya. Claimant—Crown.					
6	Palayadikadu	P. R. Mappanar	Jungle fit for paddy	1 1 28	56†a
Preliminary plan 4,273. Village—Iratperiyakulam. Claimant—Crown.					
N 23	Kurumankadu	P. Appurala, ex Arachchi	Jungle fit for paddy	3 1 34	22b
L 23	Do.	K. Kapurala, Vel-Vidane	do.	3 0 35	22b
O 23	Do.	—	Clearing	1 1 10	22c
M 23	Do.	—	do.	1 1 15	22c

Lot.	Name of Land.	Name of Applicant.	Description.	Extent.		Upset price per acre, Rs.
				A.	P.	
Preliminary plan 4,575. Village—Ulukkulama. Claimant—Crown.						
1	Dambagahawatta	V. Ukkurula	Jungle fit for paddy	1	3 12	22 ^{†d}
2	Do.	do.	do.	1	2 32	22 ^{†d}
Preliminary plan 4,802. Village—Iratperiyakulam. Claimant—Crown.						
1	Pavatkulamapara	K. Kapurula, Korala	Jung'le fit for paddy	0	3 20	20 ^b
2	Amunekatuwela	—	Paddy field	0	0 36	20 ^{*b}
4	Pavatkulamapara	—	Paddy field	0	0 31	20 ^{*b}
5	Pavatkulamapara	—	Paddy field	0	0 35	20 ^{*b}
6	Pavatkulamapara	—	Paddy field	0	0 29	20 ^{*b}
7	Pavatkulamapara	—	Paddy field	0	0 20	20 ^{*b}
8	Pavatkulamapara	—	Paddy field	0	0 28	20 ^{*b}
10	Timbirigahawelaihata	—	Jungle fit for paddy	0	3 2	20 ^b
11	Pavatkulamapara	D. Kadirate	Paddy field	0	3 3	20 ^{*b}
18	Wellabodakele	—	Jungle fit for paddy	0	2 34	20 ^b
20	Nugagahawela	—	Paddy field	0	0 32	20 ^{*b}
Preliminary plan 5,278. Village—Mamaduwa. Claimant—Crown.						
1	Ehatugahaidama	—	Reservation for minor road	0	1 7	— [†]
3	Do.	—	Reservation for channel	0	2 20	— [†]
4	Do.	—	do.	0	0 13	— [†]
5	Do.	—	do.	0	0 11	— [†]
6	Palugahawelaihata	N. Banda, Arachchi	Jungle fit for paddy	1	0 0	22.40 ^{†e}
7	Do.	do.	do.	1	0 7	22.40 ^{†e}
8	Do.	—	Reservation for minor road	0	1 25	— [†]
9	Do.	—	Jungle fit for paddy	2	0 17	21 ^e
10	Do.	—	do.	4	0 4	21 ^e
Preliminary plan 5,326. Village—Palcuruwa. Claimant—Crown.						
1	Weeragahawatta	V. Punchirala and another	Jungle	0	2 2	16
Preliminary plan 5,354. Village—Pudubulankulama. Claimant—Crown.						
1	Katuwela	K. Kandate (deceased)	Jungle fit for paddy	2	3 29	21 [†]
Preliminary plan 5,362. Village—Madukanda. Claimant—Crown.						
1	Galpottewelaihata	K. Velate	Jungle fit for paddy	0	3 38	21 ^f
2	Galpottewela	—	Paddy field	0	0 6	21 ^{*f}
Preliminary plan 5,368. Village—Madukanda. Claimant—Crown.						
2	Pahalakatuwelakele	—	Reservation for irrigation channel	0	0 21	— [†]
3	Elabodakumburakele or Palugahakumburakele	—	Reservation for Namadu-ela	0	3 0	— [†]
4	Do.	K. Kapurula	Jungle fit for paddy	2	3 14	21 ^f
5	Do.	—	Reservation for irrigation channel	0	0 18	— [†]
Preliminary plan 5,370. Village—Madukanda. Claimant—Crown.						
1	Siyambalagahawatta	—	Open land	0	1 22	16 ^c
2	Do.	—	Reservation for path	0	0 8	— [†]
3	Do.	—	do.	0	0 8	— [†]
4	Do.	S. Tikirala	Jungle newly cleared	1	2 17	16 ^c
5	Do.	—	Reservation for path	0	0 12	— [†]
6	Do.	—	Reservation for road	0	0 14	— [†]
Preliminary plan 5,371. Village—Madukanda. Claimant—Crown.						
1	Welkattuwa	—	Reservation for tank bund	0	0 30	— [†]
4	Welkattuwa, Palugahakumburakele	—	Reservation for Nedunkulam tank bund	0	2 18	— [†]
5	Welkattuwakele	—	Jungle fit for paddy	0	3 8	22 ^f
6	Do.	—	Reservation for Nedunkulam tank bund	0	2 10	— [†]

Lot.	Name of Land.	Name of Applicant.	Description.	Extent.			Upset price per acre, Rs.
				A.	B.	P.	
Preliminary plan 5,403. Village—Iratperiyakulama. Claimant—Crown.							
1	Mahakatuwelapahala	—	Road and reservation	3	1	1	—†
3	Do.	K. Velate (deceased)	Jungle fit for paddy	6	0	19	24†b
2	Do.	K. Naidurala	do.	8	1	10	23.50†b
Preliminary plan 5,405. Village—Iratperiyakulama. Claimant—Crown.							
1	Cooly line	—	Reservation for P. W. D. cooly line	1	0	15	—‡
2	Limagavaidama	—	Reservation for P. W. D. line	0	0	4	—‡
5	Veragahaidama	—	Jungle fit for paddy	3	1	7	21.50†b
3	Vanelawatta	K. Vannihami	do.	5	3	31	17†b
6	Veragahaidama	—	Rocky jungle	0	2	24	21.50†b
7	Elatta-arathabanaidama	—	Reservation for road and stream	2	3	28	—‡

* These are encroachments.

† Including value of timber.

‡ Not for sale.

(a) Irrigable by Vavuniya tank. This lot is subject to levy of water-rate at the rate of Re. 1 per acre, which rate is liable to revision by His Excellency the Governor at any time.

(b) Irrigable by Iratperiyakulam tank and subject to conditions as at (a).

(c) These lots are now sold as unirrigable, but should they become irrigable at any time, water-rate will be recovered similar to the other lands.

(d) Irrigable by Ulukulama tank and subject to conditions as at (a).

(e) Irrigable by Mamaduwa tank and subject to conditions as at (a).

(f) Irrigable by Madukanda tank and subject to conditions as at (a), but the purchasers should clearly understand that water is available only for maha crop.

Further information regarding these lots may be obtained from the Assistant Government Agent, Mullaittivu, and plans of them from the Surveyor-General.

Colonial Secretary's Office,
Colombo, October 26, 1921.

GRAEME THOMSON,
Colonial Secretary.

LAND SALES IN THE EASTERN PROVINCE.

No. 1,542, E. P.—On Tuesday, December 13, 1921, at 9 A.M., the Government Agent for the Eastern Province will put up for sale or settlement or other disposal at Valaichchenai Village Tribunal Court, the under-mentioned portions of Crown land, on the terms authorized by Government. Thirty-three allotments of land situated in Koralai pattu of the Batticaloa District, Eastern Province.

Lot.	Name of Land.	Name of Applicant.	Description.	Extent.		
				A.	B.	P.
Preliminary plan 5,462. Village—Katiraveli.						
1	Kathavarayantonapumi	General sale	Jungle	1	3	18
2	Do.	—	Ditto (reservation for sea)	1	1	32*
3	Do.	—	Jungle (reservation for means of access)	0	0	38*
4	Do.	K. Sokkalingam, Police Headman	Jungle	1	3	34
Advance extract No. 1 of block survey preliminary plan 3. Village—Vakaneti.						
1	Kalpitypumi	Ivurain Kandu Asanar	Tobacco garden	1	2	33†
2	Do.	—	Ditto (reservation for stream)	0	2	36*
3	Do.	Akamatullevvai Tampisaibo	Jungle fit for tobacco	1	3	32†
4	Do.	—	Jungle (reservation for stream)	0	3	2*
Preliminary plan 5,065. Village—Vakarai.						
1	Moranamadupumi	S. Ramu	Jungle fit for coconuts	2	3	32
2	Do.	—	Jungle (reservation for sea)	3	1	9*
3	Nedumadupumi	S. Ramu	Jungle fit for coconuts	1	1	33
Preliminary plan 5,457. Village—Vakarai.						
1	Villumulaipumi	—	Jungle (reservation for cart track)	0	1	28
2	Do.	Pattan Seenitamby	Jungle fit for coconuts	1	3	31
Preliminary plan 5,534. Village—Vakarai.						
1	Vakaraikadu	—	Forest (reservation for road)	0	0	32*
2	Ditto or Vakaraipumi	Pattineer Seenitampi	Forest fit for coconuts	1	0	35
3	Vakarikadu	Encroachment by Veerakatti Kanapathipillai of Vakarai	Chena	0	1	35
Preliminary plan 5,037. Village—Nasuvantivu.						
1	Poothanpaddankaddithuraipumi	P. Bastiampillai	Jungle fit for coconuts	1	3	10
2	Do.	—	Jungle (reservation for stream)	1	0	27*
Preliminary plan 5,036. Village—Nasuvantivu.						
1	Nasuvantivupumi	—	Chena (reservation for stream)	0	2	8*
2	Do.	S. P. Rasiah	Chena (chenaed on permit by K. Nalla-thamby)	1	1	10

Lot.	Name of Land.	Name of Applicant.	Description.	Extent.		
				A.	R.	P.
3	Nasuvantivupumi	Encroachment by K. Nallathamby (since abandoned)	Chena (reservation for road)	0	0	28
4	Do.	do.	Chena	0	3	22
5	Do.	P. Bastiampillai	Jungle fit for coconuts	1	0	22
2978	Thukuvithanpumi	Preliminary plan 4,727. Village—Nachuvantivu. Nagapper Kanapathipillai of Valaichchenai	Jungle fit for coconuts	5	3	17
1	Tennayadikudapumi	Preliminary plan 5,242. Village—Pullavi. General sale	Jungle fit for coconuts	2	0	34
3	Do.	S. W. Fernando (leased to the applicant on permit) since applied for by H. Mathes Fernando of Tennaiyadikuda	do.	2	3	21
1	Tennamarattadikkuda or Kayankenipumi	Preliminary plan 5,245. Village—Pullavi. Occupied by Kannauthar and others (since abandoned)	Jungle with coconut plants (reservation for sea)	1	2	32*
2	Do.	Vaikali Sinnatampi	Jungle fit for coconuts	2	0	9
1	Tennayadikudapumi	Preliminary plan 5,244. Village—Pullavi. T. Katirkamatamby	Jungle fit for coconuts	2	3	35
1	Tennayadikudapumi	Preliminary plan 5,023. Village—Kayankeni. S. W. Fernando of Maggona.	Jungle fit for coconuts	4	1	26
2	Do.	—	do. (reservation for sea)	2	1	31*
1	Velliadimadupumi	Preliminary plan 5,313. Village—Vellaiyadimadu. Kanapathippillai Thampu	Jungle with coconut plants (encroachment by the applicant)	3	0	13
2	Do.	—	Jungle (reservation for road)	0	1	1*

* Not for sale.

† Although these lots are under Vakaneri Tank, yet they are not irrigable at present. If ever they become irrigable, the purchasers of these lots shall be liable to pay from the year 1925 (no irrigation rate is leviable until the year 1925) such water-rate as may be determined by Government.

N.B.—Upset price of these lots will be notified at the time of sale. Further information regarding these lands can be obtained from the Government Agent, Eastern Province, and plans of them from the Surveyor-General.

Colonial Secretary's Office,
Colombo, October 23, 1921.

GRAEME THOMSON,
Colonial Secretary.

LAND SALES IN THE NORTH-CENTRAL PROVINCE.

No. 2,173, N.C. P.—The Government Agent, North-Central Province, will on Tuesday, December 13, 1921, at 1 p.m., at his office in the Anuradhapura Kachcheri, put up to auction, for sale or settlement, or will otherwise dispose of, the under-mentioned portions of Crown land, in accordance with the regulations of Government regarding land sales. Sixteen allotments of land situated in the Eppawala korale of Nuwaragam palata, Nuwarakalawiya District of the North-Central Province.

Lot.	Name of Land.	Name of Applicant.	Description.	Extent.		Upset price per acre, Rs.
				A.	R.	
2C	Kudawewahinirambewalaya-yabogahalanda alias Kudagamakele	B. Herathemy of Mawatawewa	Chena	1	3 35	23
9/6B	Accarawela	—	Supplement to final village plan 73. Village—Kudawewa. Paddy field, encroachment by Nambirala Vedarala and others	0	2 26	40*
9/6C	Welagawa-accara	—	Village—Kelediwulwewa. Paddy field, encroachment by Appuhamy Upasakarala and others	0	1 14	40*
9C	Kelediwulwewahenyaya	—	do.	0	0 26	40*
8B6	Kelediwulwewahena	—	High jungle	2	2 9	40*
8B6A	Welagawa-accara	—	Paddy field, encroachment by Mudalihamy and others	0	0 34	40*
8B3B	Accarawela	—	Paddy field, encroachment by Nambirala Vedarala and others	0	0 24	40*
8B3A	Do.	—	do.	0	0 19	40*
8B3	Kelediwulwewahena	—	High jungle	5	2 14	30*
911	Potanehayakkarahata	—	Paddy field, encroachment by A. Nambirala and others	0	2 12	40*
911A	Potanetunekkarehata	—	do.	0	0 39	40*
929A	Potana-accara	—	Paddy field, encroachment by K. U. Mudiyanse	0	1 10	40*

Lot.	Name of Land.	Final village plan 378. Village—Ihalagame.		Description.	Extent.		Upset price per acre, Rs.
		Name of Applicant.			A.	R. P.	
11	Ihalagamamukalana <i>alias</i> Ihalasiyambalewekele	D. N. Ukku Bande, Vel-Vidane of Eliyadielwewa, and others	Jungle	..	7	2 1	35
1k	Do.	do.	do.	..	4	0 30	32·50†
Final village plan 530. Village—Sirikulame.							
1g	Sirikulamamukalana	—	Forest	..	2	1 17	55†
1h	Do.	—	do.	..	0	3 39	55†

* These lots are irrigable under the Maha Illuppalama tank, and are subject to such irrigation rates as His Excellency the Governor may impose from time to time.

† These lots are irrigable under the Kalawewa Scheme, and are subject to such irrigation rates as His Excellency the Governor may impose from time to time.

Further particulars regarding these lands can be obtained from the Government Agent, North-Central Province, and plans of them from the Surveyor-General.

Colonial Secretary's Office,
Colombo, October 26, 1921

GRAEME THOMSON,
Colonial Secretary

LAND SALES BY THE SETTLEMENT OFFICER.

NORTH-WESTERN PROVINCE.

No. 6,103, S. O.—On Saturday, December 10, 1921, at 12 noon, the Land Settlement Officer will put up for sale or settlement, at Kuliypatiya Resthouse, the under-mentioned portions of Crown land, on the terms authorized by Government. Three allotments of land situated in the Yatikaha korale south of the Katugampola hatpattu division of the Kurunegala District of the North-Western Province.

Block survey preliminary plan 975.—Galahitiyawa.

Lot.	Name of Land.	Name of Claimant.	Description.	Extent.	
				A.	R. P.
15g1	Paragahamulahena	Herat Mudiyansele <i>alias</i> Panditasekera Mudiyansele Puchi Menika	Chena	1	0 11
31i	Dandagamu-oya <i>alias</i> Kurundumulagawa-kuruwitiyewatta	Crown, encroachment by (1) Panditasekera Mudiyansele Appuhamy, (2) Herat Mudiyansele Puchirala of Hakgomuwa	Garden	0	0 8
31j	Do.	do.	do.	0	0 20

Upset price at Rs. 16 to Rs. 50 per acre. Further information regarding these lands can be obtained from the Land Settlement Officer, and plans of them from the Surveyor-General.

Colonial Secretary's Office,
Colombo, October 26, 1921.

GRAEME THOMSON,
Colonial Secretary.

No. 6,104, S. O.—On Saturday, December 10, 1921, at 12 noon, the Land Settlement Officer will put up for lease at Kuliypatiya Resthouse, the under-mentioned portions of Crown land, on the terms authorized by Government. Nine allotments of land situated in the Yatikaha korale south of the Katugampola hatpattu division of the Kurunegala District of the North-Western Province.

Block survey preliminary plan 978.—Kuliypatiya.

Lot.	Name of Land.	Name of Claimant.	Description.	Extent.	
				A.	R. P.
22A	Innawatta	Dissanayake Mudiyansele Kapuruhamy	Garden	0	0 0 $\frac{1}{16}$
22B	Do.	Ditto Kiri Menika	do.	0	0 1
22c	Galahitiyawa	Panditasekera Mudiyansele Appuhamy. Arachchi	do.	0	0 0 $\frac{1}{16}$
22H	Nitulgahamulapillewa	(1) Baneka Mudiyansele Manelhamy, (2) Manelhamy	Parts of boutique	0	0 0 $\frac{1}{16}$
22i	Do.	do.	do.	0	0 0 $\frac{1}{16}$
22j	Do.	do.	do.	0	0 0 $\frac{1}{16}$
22k	Do.	do.	do.	0	0 0 $\frac{1}{16}$
22L	Ihalawela	(1) Dissanayake Mudiyansele Loku Kiri Benda, (2) Appuhamy	do.	0	0 0 0 $\frac{1}{16}$
22o	Do.	Ditto Menuhamy	Garden	0	0 0 0 $\frac{1}{16}$

Further information regarding these lands can be obtained from the Land Settlement Officer, and plans of them from the Surveyor-General.

Colonial Secretary's Office,
Colombo, October 26, 1921.

GRAEME THOMSON,
Colonial Secretary.

No. 6,105, S. O.—On Monday, December 12, 1921, at 12 noon, the Land Settlement Officer will put up for sale or settlement, at Hettipola Resthouse, the under-mentioned portions of Crown land, on the terms authorized by Government. Three allotments of land situated in the Kinyama korale of the Katugampola hatpattu division of the Kurunegala District of the North-Western Province.

Block survey preliminary plan 1,459.—Kudakoluwa.

Lot.	Name of Land.	Name of Claimant.	Description.	Extent.	
				A.	R. P.
25f	Godalehena	Crown	Chena	2	0 12
25g	Do.	do.	do.	0	3 15
25Af	Kahatagahamulahena	do.	do.	3	1 35

Upset price at Rs. 16 to Rs. 50 per acre. Further information regarding these lands can be obtained from the Land Settlement Officer, and plans of them from the Surveyor-General.

Colonial Secretary's Office,
Colombo, October 2, 1921.

GRAEME THOMSON,
Colonial Secretary.

No. 6,106, S. O.—On Saturday, December 10, 1921, at 12 noon, the Land Settlement Officer will put up for sale or settlement, at Kuliapitiya Resthouse, the under-mentioned portion of Crown land, on the terms authorized by Government. An allotment of land situated in the Meddeketiya korale of the Katugampola hatpattu division of the Kurunegala District of the North-Western Province.

Preliminary plan 4,220.—Karangomuwa.

Lot.	Name of Land.	Name of Claimant.	Description.	Extent. A. R. P.
y 65	Kanda-addarahena	Crown	Low Jungle	7 0 13

Upset price at Rs. 16 to Rs. 50 per acre. Further information regarding this land can be obtained from the Land Settlement Officer, and plan of it from the Surveyor-General.

Colonial Secretary's Office,
Colombo, October 26, 1921.

GRAEME THOMSON,
Colonial Secretary.

No. 6,107, S. O.—On Saturday, December 10, 1921, at 12 noon, the Land Settlement Officer will put up for sale or settlement, at Kuliapitiya Resthouse, the under-mentioned portions of Crown land, on the terms authorized by Government. Two allotments of land situated in the Meddeketiya korale of the Katugampola hatpattu division of the Kurunegala District of the North-Western Province.

Preliminary plan 4,220.—Karangomuwa.

Lot.	Name of Land.	Name of Claimant.	Description.	Extent. A. R. P.
b 66	Kanda-addarawatta	(1) K. Dingiri Banda, (2) F. J. Lucas Fernando	Garden	1 1 15
c 66	Do.	do.	do.	0 0 18

Upset price at Rs. 16 to Rs. 50 per acre. Further information regarding these lands can be obtained from the Land Settlement Officer, and plans of them from the Surveyor-General.

Colonial Secretary's Office,
Colombo, October 26, 1921.

GRAEME THOMSON
Colonial Secretary.

PROVINCE OF SABARAGAMUWA.

No. 6,108, S. O.—On Friday, December 16, 1921, at 10 A.M., the Land Settlement Officer will put up for sale or settlement, at Walpola Camp, the under-mentioned portions of Crown land, on the terms authorized by Government. Twelve allotments of land situated in the Walgam pattu of the Kinigoda korale division of the Kegalla District of the Province of Sabaragamuwa.

Block survey preliminary plan 127.—Hewadiwela.

Lot.	Name of Land.	Name of Claimant.	Description.	Extent. A. R. P.
100	Werelleambaghamulawatta Werellehena	Horatalpedige Davith, Vel-Duraya	Chena	2 2 22
99M	Gonagahamulawatta	H. W. Boyagoda, Ratemahomaya	Garden	0 1 27
126½	Rukkattanumulagahawatta Hulankadewatta	Do.	do.	1 3 13
381	Achcharigehena	(1) Marasinge Daniel, (2) Horatpedige Davit	Chena	1 3 30
619	Mallalewattehena	(1) Perumbadapedige Mohota, (2) ditto Sassira, (3) ditto Davit	do.	1 0 13
654	Hunugalagawahena	(1) ditto Daniel, (2) ditto Salatial, (3) ditto Bastian, (4) ditto Charles, (5) ditto Paul, (6) ditto Johan	do.	1 2 9
662	Gorakagahamulahena	(1) ditto Daniel, (2) ditto Charles, (3) ditto Paul	do.	0 2 26
634	Mallewatta	(1) Perumbadage Salamon, (2) ditto Selestina	Garden	2 2 35
643D	Hadellagawahena	(1) ditto Ruben, (2) ditto Daniel, (3) ditto Yohan, (4) ditto Joseph	Chena	1 2 1
136½	Barawadeniyawatta	(1) Sinhalapedige Isaak, (2) S. Pincha	Garden	2 3 7
111C	Kehelwattekadurugahamulawatta	Akurampedige Aruma	do.	0 1 22
611k	Kolongollehena	Crown and Edirisinpedige Davit	Chena	1 3 27

Upset price at Rs. 16 to Rs. 30 per acre. Further information regarding these lands can be obtained from the Land Settlement Officer, and plans of them from the Surveyor-General.

Colonial Secretary's Office,
Colombo, October 26, 1921.

GRAEME THOMSON,
Colonial Secretary.

No. 6,109, S. O.—On Tuesday, December 13, 1921, at 10 A.M., the Land Settlement Officer will put up for sale or settlement, at Talagal-oya Camp, the under-mentioned portions of Crown land, on the terms authorized by Government. Twelve allotments of land situated in the Galboda pattu of the Galboda korale division of the Kegalla District of the Province of Sabaragamuwa.

Block survey preliminary plan 173.—Palle Beddawala.

Lot.	Name of Land.	Name of Claimant.	Description.	Extent. A. R. P.
7	Kendawalahena Diganehena	alias Crown	Chena	0 3 31
27	Hembeluhena	do.	do.	0 0 24
43	Pansalehena	do.	do.	0 3 13

Lot.	Name of Land.	Name of Claimant.	Description.	Extent.		
				A.	R.	P.
61	Boraluwehena ..	Crown, applied for by R. Dingiri Menika ..	Chena ..	2	2	33
80	Liniagollehena ..	Crown ..	do. ..	0	2	29
92	Do. ..	do. ..	do. ..	0	0	36
96	Liniagolleemukalana <i>alias</i> Ganegekemukalana ..	do. ..	Forest ..	1	2	24
109	Kiriyatennehena ..	do. ..	Chena ..	2	0	26
110	Godamadehena ..	do. ..	do. ..	1	0	10
112	Hapugahalandehena ..	do. ..	do. ..	0	2	25
113	Do. ..	do. ..	do. ..	0	3	8
116	Halgahamulahena ..	do. ..	do. ..	0	0	23
118	Do. ..	do. ..	do. ..	1	1	17
123	Hunugehena ..	do. ..	do. ..	1	3	18
124	Kurukosgahamulakotuwa ..	do. ..	do. ..	1	1	9
44A	Udameegahahena ..	do. ..	do. ..	0	1	36
47A	Diganehena ..	do. ..	do. ..	0	0	8
79A	Basnakgehena ..	do. ..	do. ..	0	0	8
121	Kurukohumullahena ..	do. ..	do. ..	0	2	32
121B	Do. ..	do. ..	do. ..	0	1	20
121c	Tumpanayayawattehena ..	do. ..	do. ..	0	1	37

Upset price at Rs. 16 to Rs. 50 per acre. Further information regarding these lands can be obtained from the Land Settlement Officer, and plans of them from the Surveyor-General.

Colonial Secretary's Office,
Colombo, October 26, 1921.

GRAEME THOMSON,
Colonial Secretary.

No. 6,110, S. O.—On Wednesday, December 14, 1921, at 11 A.M., the Land Settlement Officer will put up for sale or settlement, at Rambukkana Resthouse, the under-mentioned portions of Crown land, on the terms authorized by Government. Eleven allotments of land situated in the Galboda pattu of the Galboda korale division of the Kegalla District of the Province of Sabaragamuwa.

Block survey preliminary plan 165.—Kadigamuwa.

Lot.	Name of Land.	Name of Claimant.	Description.	Extent.		
				A.	R.	P.
3	Pa-alagodahena ..	Crown ..	Chena ..	0	2	8
4	Do. ..	do. ..	do. ..	0	1	14
12	Sarumaidillehena ..	do. ..	do. ..	0	3	15
21	Sarumadillahena ..	do. ..	Abandoned plantains ..	2	0	28
22	Do. ..	do. ..	Plantains ..	0	2	13
58	Kalaotuwawadeniyahena ..	do. ..	Abandoned plantains ..	0	2	39
60	Ambagodagehena ..	do. ..	Garden ..	2	1	33
61	Pinnulehena ..	do. ..	Chena ..	2	0	35
64	Ambagahamulahena ..	do. ..	do. ..	1	0	30
222	Pinhena <i>alias</i> Haran-kahapothahena ..	Halagiriya Adikara Mudiyansele Dingiri Menika ..	do. ..	3	2	34
227	Tuthirimeeyehena ..	Haluwadana Ambarapati Mudiyanseralahamillage Loku Banda, as trustee of Kadigamuwa pansala ..	do. ..	2	0	7

Upset price at Rs. 16 to Rs. 50 per acre. Further information regarding these lands can be obtained from the land Settlement Officer, and plans of them from the Surveyor-General.

Colonial Secretary's Office,
Colombo, October 26, 1921.

GRAEME THOMSON,
Colonial Secretary.

LAND ACQUISITION NOTICES.

HAVING been duly directed by the Governor, with the advice of the Executive Council, acting under the provisions of "The Land Acquisition Ordinance of 1876," section 6, to take order for the acquisition of the following lands, required for a public purpose, namely, for Puwakpitiya Boys' Vernacular School, to wit:—

Preliminary plan 17,674. Village—Puwakpitiya.

Lot.	Name of Land.	Description.	Name of Claimant.	Extent.		
				A.	R.	P.
1	Kadawattewatta ..	Bare land ..	Don Robert Jayewardana ..	0	0	2.1
2	Do. ..	Contains 3 coconut trees ..	do. ..	0	0	36.1
3	Do. ..	Bare land ..	V. P. C. Perera ..	0	0	8.1
4	Do. ..	Contains a school building ..	Don William Jayawardana ..	0	1	18.1

I hereby give public notice, as required by section 7, that the Government proposes to take possession of the lands. All persons interested in the aforesaid lands are hereby required to appear personally or by agent before me at this office on November 21, 1921, at 12 noon, and to state the nature of their respective interests in the lands, and the amount and particulars of their claims to compensation for such interests.

The Kachcheri,
Colombo, October 20, 1921.

J. G. FRASER,
Government Agent.

HAVING been duly directed by the Governor, with the advice of the Executive Council, acting under the provisions of "The Land Acquisition Ordinance of 1876," section 6, to take order for the acquisition of the following land, required for a public purpose, namely, for a slaughter-house at Maskeliya, to wit:—

Lot.	Name of Land.	Description.	Name of Claimant	Extent.		
				A	R	P
Preliminary plan 7,232. Village—Maskeliya in Uda Bulatgama.						
1	Glentilt estate ..	Owita contains no cultivation ..	The Mocha Tea Company of Ceylon, Ltd. ..	0	0	0.39

I hereby give public notice, as required by section 7, that the Government proposes to take possession of the land. All persons interested in the aforesaid land are hereby required to appear personally or by agent before me at Local Board Office, Hatton, on November 28, 1921, at 11.30 A.M., and to state the nature of their respective interests in the land, and the amount and particulars of their claims to compensation for such interests.

Kandy Kachcheri,
October 24, 1921.

C. S. VAUGHAN,
Government Agent.

HAVING been duly directed by the Governor, with the advice of the Executive Council, acting under the provisions of "The Land Acquisition Ordinance of 1876," section 6, to take order for the acquisition of the following land, required for a public purpose, namely, for a new school building at Pulichchakulama in Pitigal korale north, Chilaw District, to wit:—

Lot.	Name of Land.	Description.	Name of Claimant.	Extent.		
				A	R	P
Preliminary plan 5,029. Village—Pulichchakulama.						
1	Madalodaitoddam ..	Garden containing 2 .. cocount trees	Seeiyanna Muna Mohammado Usuph of Chilaw and Wawanna Muttu Suppiahpulle of Pulichchakulama in undivided shares	0	2	2.8

I hereby give public notice, as required by section 7, that the Government proposes to take possession of the land. All persons interested in the aforesaid land are hereby required to appear personally or by agent before me at the Chilaw Kachcheri on December 12, 1921, at 10 A.M., and to state the nature of their respective interests in the land, and the amount and particulars of their claims to compensation for such interests.

Puttalam Kachcheri,
October 20, 1921.

W. K. H. CAMPBELL,
Assistant Government Agent.

HAVING been duly directed by the Governor, with the advice of the Executive Council, acting under the provisions of "The Land Acquisition Ordinance of 1876," section 6, to take order for the acquisition of the following lands, required for a public purpose, namely, for dumping grounds at Welimada, to wit:—

Lot.	Name of Land.	Description.	Name of Claimant.	Extent.		
				A	R	P
Preliminary plan 2,174. Village—Welimada in Udapalata korale.						
1	Welangasellekumbura	Waste land contains a straw thatched abandoned house	W. M. Banda, W. M. Malhami, W. M. Appuhami, W. M. Kiriwante, W. M. Ukku Banda, and W. M. Badderala	0	0	25.8
2	Welangasella ..	Native garden contains 3 jak trees from 3 to 20 years old, 3 kitul trees 5 years old, 8 plantain bushes and vegetables	do.	0	0	23.3

I hereby give public notice, as required by section 7, that the Government proposes to take possession of the lands. All persons interested in the aforesaid lands are hereby required to appear personally or by agent before me at Badulla Kachcheri on November 25, 1921, at 1 P.M., and to state the nature of their respective interests in the lands, and the amount and particulars of their claims to compensation for such interests.

Badulla Kachcheri,
October 18, 1921.

R. N. THAINE,
Government Agent.