



Ceylon Government Gazette

Published by Authority.

No. 7,132 — FRIDAY, OCTOBER 1, 1920.

Part III.—Lands.

Separate paging is given to each Part in order that it may be filed separately.

	PAGE		PAGE		PAGE
Land Settlement Notices :—		Land Sales by the Government Agents :—		Land Sales by the Settlement Officer :—	
Final Orders	1471	North-Western Province	—	Northern Province	—
Preliminary Notices	1487	North-Central Province	—	Eastern Province	—
Land Sales by the Government Agents :—		Province of Uva	—	North-Western Province	1497
Western Province	—	Province of Sabaragamuwa	—	North-Central Province	—
Central Province	—	Land Sales by the Settlement Officer :—		Province of Uva	—
Southern Province	1490	Western Province	—	Province of Sabaragamuwa	—
Northern Province	—	Central Province	—	Land Acquisition Notices	1497
Eastern Province	1492	Southern Province	1493	Land Resumption Notices	—

FINAL ORDERS.

Kurunegala S. O. No. 2,982.

Order under Section 4, Sub-section (1), of "The Waste Lands Ordinances of 1897, 1899, 1900, and 1903," admitting Land to be Private Property.

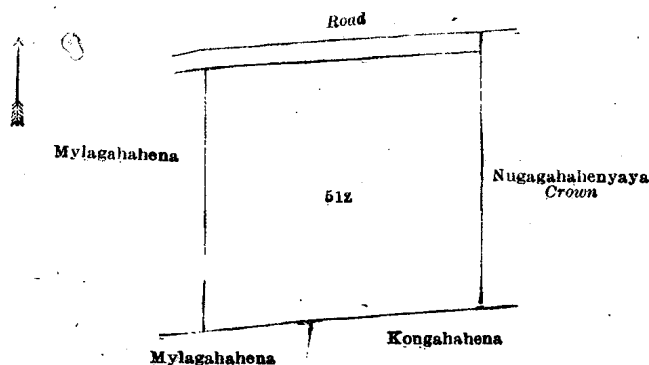
In the matter of the land commonly called or known as Dangahahena, situate in the village of Kitagama, in the Baladora korale of the Dewameddi hatpattu of the Kurunegala District, in the North-Western Province, and of "The Waste Lands Ordinances of 1897, 1899, 1900, and 1903."

WHEREAS in pursuance of section 1 of the said Ordinances it was duly notified on the 16th day of February, 1917, that if no claim to the land commonly called or known as Dangahahena, situate in the village of Kitagama, in the Baladora korale of the Dewameddi hatpattu of the Kurunegala District, in the North-Western Province, containing in extent 3 acres and 8 perches, and shown as lot 51z in block survey preliminary plan 1,615 and in the annexed diagram, was made to John Murray Davies, Special Officer appointed under section 28 of the said Ordinances, within the period of three months from the date specified in such notice, such land would be declared the property of the Crown, and dealt with on account of the Crown (*vide* Notice No. 6,212):

And whereas Baladora Rallage Ukkuhamy made claim thereto, and John Murray Davies, the aforesaid Special Officer made due inquiry into such claim; I, Norman Albert Hampton, Special Officer appointed under section 28 of the said Ordinances, with the consent of His Excellency the Governor, do hereby, in pursuance of the agreement dated the 26th day of July, 1917, admit the claim of the said claimant to the said land, as more fully described herein below, under section 4, sub-section (1), of the said Ordinances.

Description of the Land referred to.

The land commonly called or known as Dangahahena, situated in the village of Kitagama, in the Baladora korale of the Dewameddi hatpattu of the Kurunegala District, in the North-Western Province, containing in extent 3 acres and 8 perches, and shown as lot 51z in block survey preliminary plan 1,615 and in the annexed diagram, and bounded as follows: on the north by the road; on the east by Nugagahahenyaya to be declared the property of the Crown under the Waste Lands Ordinances; on the south by Kongahahena sold to Baladora Rallage Ranhami under the Waste Lands Ordinances, Mylagahahena sold to Mohottalage Dingiri Banda, Registrar, and another under the Waste Lands Ordinances; on the west by Mylagahahena sold to Baladora Rallage Ukku Banda, ex-Arachchi, under the Waste Lands Ordinances.



Surveyor-General's Office,
Colombo, August 2, 1919.

Scale of 4 Chains to an Inch.

H. P. HARRISON,
for Surveyor-General.

February 8, 1920.

N. A. HAMPTON,
Special Officer.

Kurunegala S. O. No. 2,983.

Order under Section 4, Sub-section (1), of "The Waste Lands Ordinances of 1897, 1899, 1900, and 1903," admitting Land to be Private Property.

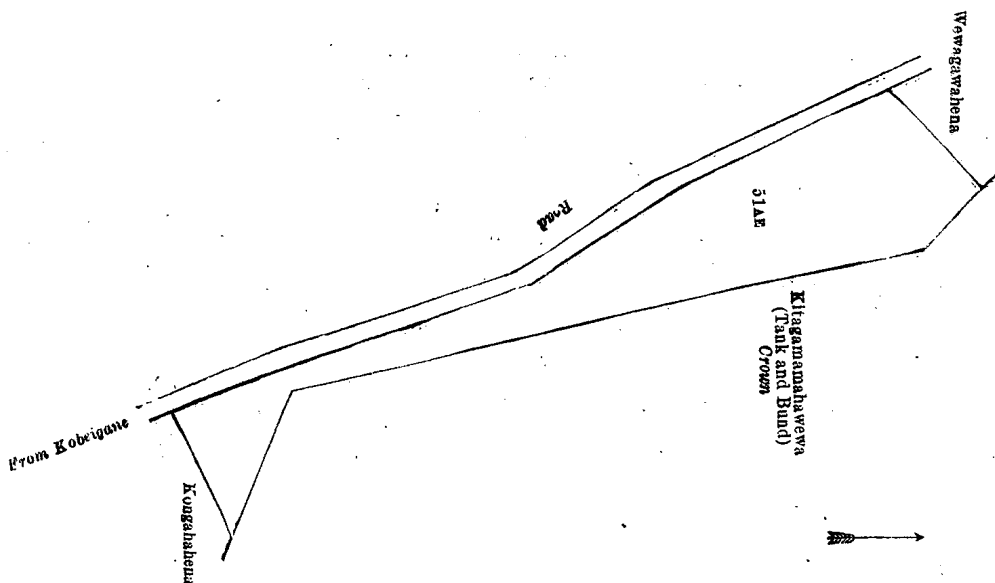
In the matter of the land commonly called or known as Wewagawahena, situate in the village of Kitagama, in the Baladora korale of the Dewamedhi hatpattu of the Kurunegala District, in the North-Western Province, and of "The Waste Lands Ordinances of 1897, 1899, 1900, and 1903."

WHEREAS in pursuance of section 1 of the said Ordinances it was duly notified on the 16th day of February, 1917, that if no claim to the land commonly called or known as Wewagawahena, situate in the village of Kitagama, in the Baladora korale of the Dewamedhi hatpattu of the Kurunegala District, in the North-Western Province, containing in extent 3 acres and 9 perches, and shown as lot 51AE in block survey preliminary plan 1,615 and in the annexed diagram, was made to John Murray Davies, Special Officer appointed under section 28 of the said Ordinances, within the period of three months from the date specified in such notice, such land would be declared the property of the Crown, and dealt with on account of the Crown (*vide* Notice No. 6,212):

And whereas Kitagama Korallagegedera Kaluhamy made claim thereto, and John Murray Davies, the aforesaid Special Officer, made due inquiry into such claim; I, Norman Albert Hampton, Special Officer appointed under section 28 of the said Ordinances, with the consent of His Excellency the Governor, do hereby, in pursuance of the agreement dated the 24th day of July, 1917, admit Dingiri Banda Vidane to be the owner of the said land, as more fully described herein below, under section 4, sub-section (1), of the said Ordinances.

Description of the Land referred to.

The land commonly called or known as Wewagawahena, situated in the village of Kitagama, in the Baladora korale of the Dewamedhi hatpattu of the Kurunegala District, in the North-Western Province, containing in extent 3 acres and 9 perches, shown as lot 51AE in block survey preliminary plan 1,615 and in the annexed diagram, and bounded as follows: on the north by Wewagawahena (private); on the east by Kitagamamahawewa (tank and bund) to be declared the property of the Crown under the Waste Lands Ordinances; on the south by Kongahahena sold to Aralugaswewa Kitagama Appuhamillage Ran Menika under the Waste Lands Ordinances; on the west by the road to Kobeyigane, Wewagawahena (private).



Surveyor-General's Office,
Colombo, August 2, 1919.

Scale of 4 Chains to an Inch.

H. P. HARRISON,
for Surveyor-General.

February 8, 1920.

N. A. HAMPTON,
Special Officer.

Kurunegala S. O. No. 2,984.**Order under Section 4, Sub-section (1), of "The Waste Lands Ordinances of 1897, 1899, 1900, and 1903,"
admitting Land to be Private Property.**

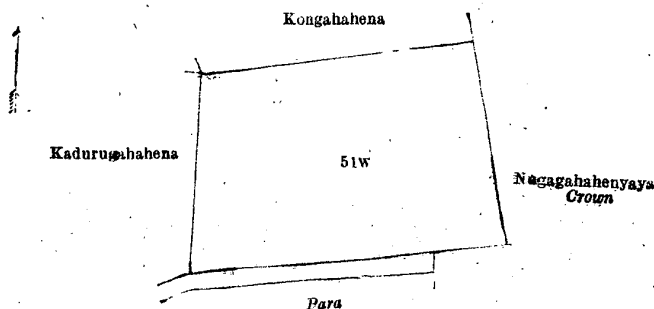
In the matter of the land commonly called or known as Kongahahena, situate in the village of Kitagama, in the Baladora korale of the Dewamedhi hatpattu of the Kurunegala District, in the North-Western Province, and of "The Waste Lands Ordinances of 1897, 1899, 1900, and 1903."

WHEREAS in pursuance of section 1 of the said Ordinances it was duly notified on the 16th day of February, 1917, that if no claim to the land commonly called or known as Kongahahena, situate in the village of Kitagama, in the Baladora korale of the Dewamedhi hatpattu of the Kurunegala District, in the North-Western Province, containing in extent 3 acres and 4 perches, and shown as lot 51w in block survey preliminary plan 1,615 and in the annexed diagram, was made to John Murray Davies, Special Officer appointed under section 28 of the said Ordinances, within the period of three months from the date specified in such notice, such land would be declared the property of the Crown, and dealt with on account of the Crown (*vide* Notice No. 6,212):

And whereas Baladora Rallage Kiri Etana made claim thereto, and John Murray Davies, the aforesaid Special Officer made due inquiry into such claim; I, Norman Albert Hampton, Special Officer appointed under section 28 of the said Ordinances, with the consent of His Excellency the Governor, do hereby, in pursuance of the agreement dated the 26th day of July, 1917, admit the claim of the said claimant to the said land, as more fully described herein below, under section 4, sub-section (1), of the said Ordinances.

Description of the Land referred to.

The land commonly called or known as Kongahahena, situated in the village of Kitagama, in the Baladora korale of the Dewamedhi hatpattu of the Kurunegala District, in the North-Western Province, containing in extent 3 acres and 4 perches, and shown as lot 51w in block survey preliminary plan 1,615 and in the annexed diagram, and bounded as follows: on the north by Kongahahena sold to Wadurallagegedera Ukkuhamy under the Waste Lands Ordinances; on the east by Nugahahenyaya to be declared the property of the Crown under the Waste Lands Ordinances; on the south by the para; on the west by Kadurugahahena sold to Mohottallage Kiri Menika under the Waste Lands Ordinances.



Surveyor-General's Office,
Colombo, August 2, 1919.

Scale of 4 Chains to an Inch.

H. P. HARRISON,
for Surveyor-General.

February 8, 1920.

N. A. HAMPTON,
Special Officer.

Kurunegala S. O. No. 2,985.**Order under Section 4, Sub-section (1), of "The Waste Lands Ordinances of 1897, 1899, 1900, and 1903,"
admitting Land to be Private Property.**

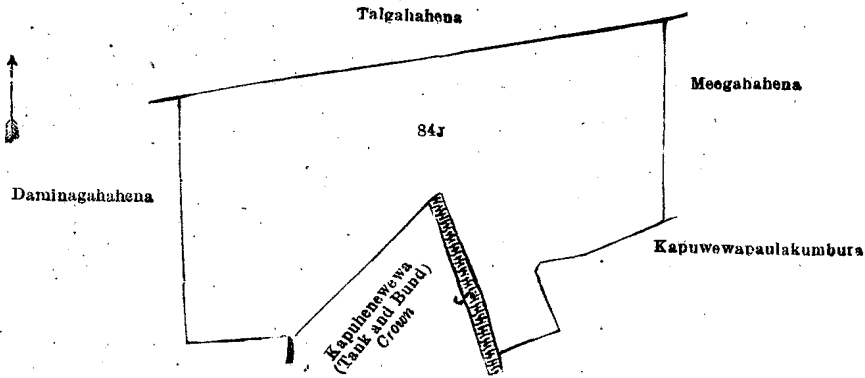
In the matter of the land commonly called or known as Kapuhena, situate in the village of Kitagama, in the Baladora korale of the Dewamedhi hatpattu of the Kurunegala District, in the North-Western Province, and of "The Waste Lands Ordinances of 1897, 1899, 1900, and 1903."

WHEREAS in pursuance of section 1 of the said Ordinances it was duly notified on the 16th day of February, 1917, that if no claim to the land commonly called or known as Kapuhena, situate in the village of Kitagama, in the Baladora korale of the Dewamedhi hatpattu of the Kurunegala District, in the North-Western Province, containing in extent 5 acres and 6 perches, and shown as lot 84j in block survey preliminary plan 1,615 and in the annexed diagram, was made to John Murray Davies, Special Officer appointed under section 28 of the said Ordinances, within the period of three months from the date specified in such notice, such land would be declared the property of the Crown, and dealt with on account of the Crown (*vide* Notice No. 6,212):

And whereas Kitagama Sohondirallage Kiri Menika made claim thereto, and John Murray Davies, the aforesaid Special Officer made due inquiry into such claim, I, Norman Albert Hampton, Special Officer appointed under section 28 of the said Ordinances, with the consent of His Excellency the Governor, do hereby, in pursuance of the agreement dated the 26th day of July, 1917, admit the said claimant along with Balasuriya Mudiyansele Kapuruhamy to be the owners of the said land, as more fully described herein below, under section 4, sub-section (1), of the said Ordinances.

Description of the Land referred to.

The land commonly called or known as Kapuhena, situated in the village of Kitagama, in the Baladora korale of the Dewamedhi hatpattu of the Kurunegala District, in the North-Western Province, containing in extent 5 acres and 6 perches, and shown as lot 84j in block survey preliminary plan 1,615 and in the annexed diagram and bounded as follows: on the north by Talgahahena sold to Mohottallage Gamarallage Ukkuhamy and another under the Waste Lands Ordinances; on the east by Meegahahena sold to Wadurallagegedera Mudalihamy and another under the Waste Lands Ordinances, Kapuwewapaulakimbura claimed by Sohondiralage Kawrala and others; on the south by Kapahenewewa (tank and bund) to be declared the property of the Crown under the Waste Lands Ordinances; on the west by Damina-gahahena sold to Dalupotagamarallage Panchirala ex-Vidane under the Waste Lands Ordinances.



Surveyor-General's Office,
Colombo, August 2, 1919

Scale of 4 Chains to an Inch.

H. P. HARRISON,
for Surveyor-General.

February 8, 1920.

N. A. HAMPTON,
Special Officer.

Kurunegala S. O. No. 2,986.

Order under Section 4, Sub-section (1), of "The Waste Lands Ordinances of 1897, 1899, 1900, and 1903," admitting Land to be Private Property.

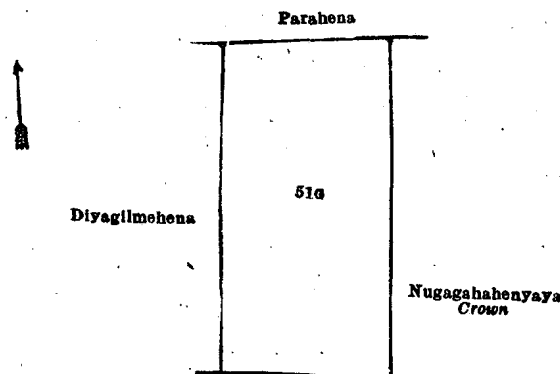
In the matter of the land commonly called or known as Kongahahena, situate in the village of Kitagama, in the Baladora korale of the Dewamedhi hatpattu of the Kurunegala District, in the North-Western Province, and of "The Waste Lands Ordinances of 1897, 1899, 1900, and 1903."

WHEREAS in pursuance of section 1 of the said Ordinances it was duly notified on the 16th day of February, 1917, that if no claim to the land commonly called or known as Kongahahena, situate in the village of Kitagama, in the Baladora korale of the Dewamedhi hatpattu of the Kurunegala District, in the North-Western Province, containing in extent 2 acres 2 roods and 11 perches, and shown as lot 51G in block survey preliminary plan 1,615 and in the annexed diagram, was made to John Murray Davies, Special Officer appointed under section 28 of the said Ordinances, within the period of three months from the date specified in such notice, such land would be declared the property of the Crown, and dealt with on account of the Crown (*vide* Notice No. 6,212):

And whereas Korale Arachchilage Kirihamy made claim thereto, and John Murray Davies, the aforesaid Special Officer, made due inquiry into such claim; I, Norman Albert Hampton, Special Officer appointed under section 28 of the said Ordinances, with the consent of His Excellency the Governor, do hereby, in pursuance of the agreement dated the 26th day of July, 1917, admit the claim of the said claimant to the said land, as more fully described herein below, under section 4, sub-section (1), of the said Ordinances.

Description of the Land referred to.

The land commonly called or known as Kongahahena, situated in the village of Kitagama, in the Baladora korale of the Dewamedhi hatpattu of the Kurunegala District, in the North-Western Province, containing in extent 2 acres 2 roods and 11 perches, and shown as lot 51G in block survey preliminary plan 1,615 and in the annexed diagram, and bounded as follows: on the north by Parahena sold to Jayasundera Mudiyansele Appuhamy and others under the Waste Lands Ordinances; on the east and south by Nugagahahenyaya to be declared the property of the Crown under the Waste Lands Ordinances; on the west by Diyagilmehena sold to Hengamuwe Baladora Rallage Dingiri Menika under the Waste Lands Ordinances.



Surveyor-General's Office,
Colombo, August 2, 1919.

Scale of 4 Chains to an Inch.

H. P. HARRISON,
for Surveyor-General.

February 8, 1920.

N. A. HAMPTON,
Special Officer.

Kurunegala S. O. No. 2,987.**Order under Section 4, Sub-section (1), of "The Waste Lands Ordinances of 1897, 1899, 1900, and 1903,"
admitting Land to be Private Property.**

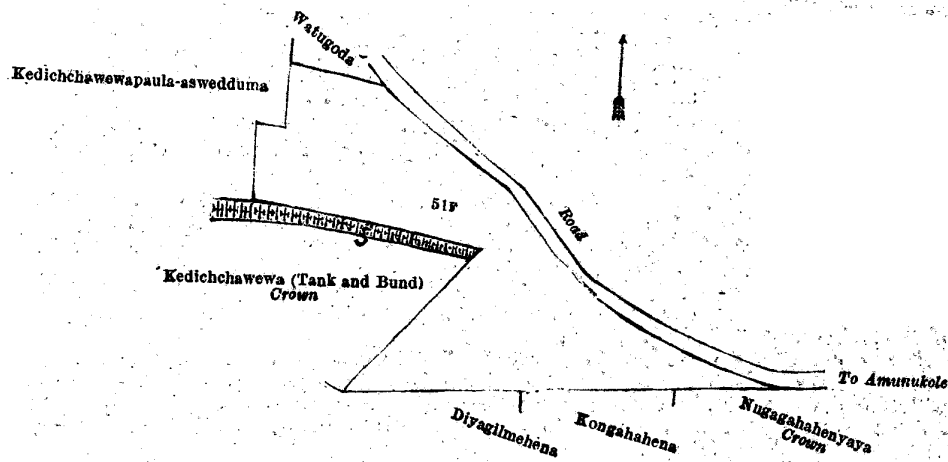
In the matter of the land commonly called or known as Parahena, situate in the village of Kitagama, in the Baladora korale of the Dewamedhi hatpattu of the Kurunegala District, in the North-Western Province, and of "The Waste Lands Ordinances of 1897, 1899, 1900, and 1903."

WHEREAS in pursuance of section 1 of the said Ordinances it was duly notified on the 16th day of February, 1917, that if no claim to the land commonly called or known as Parahena, situate in the village of Kitagama, in the Baladora korale of the Dewamedhi hatpattu of the Kurunegala District, in the North-Western Province, containing in extent 3 acres and 10 perches, and shown as lot 51F in block survey preliminary plan 1,615 and in the annexed diagram, was made to John Murray Davies, Special Officer appointed under section 28 of the said Ordinances within the period of three months from the date specified in such notice, such land would be declared the property of the Crown, and dealt with on account of the Crown (*vide* Notice No. 6,212):

And whereas Baladora Rallage Banda made claim thereto, and John Murray Davies, the aforesaid Special Officer, made due inquiry into such claim, I, Norman Albert Hampton, Special Officer appointed under section 28 of the said Ordinances, with the consent of His Excellency the Governor, do hereby, in pursuance of the agreement dated the 24th day of July, 1917, admit (a) Jayasundera Mudiyanseelage Appuhamy, (b) ditto Dingiri Menika, (c) ditto Ran Menika, to be the owners of the said land, as more fully described herein below, under section 4, sub-section (1), of the said Ordinances.

Description of the Land referred to.

The land commonly called or known as Parahena, situated in the village of Kitagama, in the Baladora korale of the Dewamedhi hatpattu of the Kurunegala District, in the North-Western Province, containing in extent 3 acres and 10 perches, shown as lot 51F in block survey preliminary plan 1,615 and in the annexed diagram; and bounded as follows: on the north by Watugoda (private), the road to Amunukole; on the east the road to Amunukole; on the south by Nugagahahenyaya to be declared the property of the Crown under the Waste Lands Ordinances, Kongahahena sold to Korale Arachchilage Kirihamy under the Waste Lands Ordinances, Diyagilmehena sold to Hengamuwe Baladora Rallage Dingiri Menika under the Waste Lands Ordinances; on the west by Kedichhawewa (tank and bund) to be declared the property of the Crown under the Waste Lands Ordinances, Kedichhawewapaula-aswedduma claimed by Korale Arachchilage Appuhamy, Vidane.



Surveyor-General's Office,
Colombo, August 2, 1919.

Scale of 4 Chains to an Inch.

H. P. HARRISON,
for Surveyor-General.

February 8, 1920.

N. A. HAMPTON,
Special Officer.

Kurunegala S. O. No. 2,988.**Order under Section 4, Sub-section (1), of "The Waste Lands Ordinances of 1897, 1899, 1900, and 1903,"
admitting Land to be Private Property.**

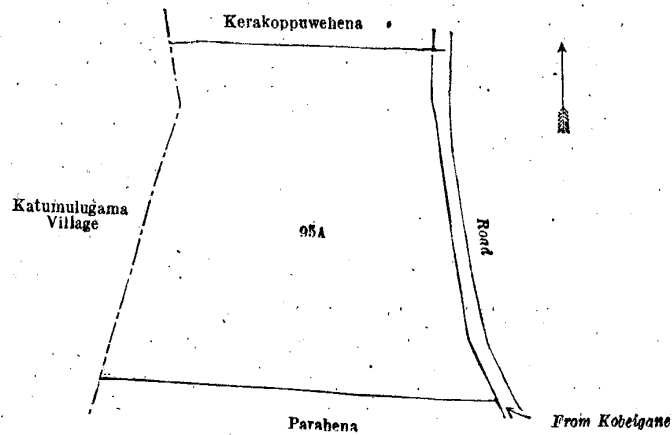
In the matter of the land commonly called or known as Palugahahena, situate in the village of Kitagama, in the Baladora korale of the Dewamedhi hatpattu of the Kurunegala District, in the North-Western Province, and of "The Waste Lands Ordinances of 1897, 1899, 1900, and 1903."

WHEREAS in pursuance of section 1 of the said Ordinances it was duly notified on the 16th day of February, 1917, that if no claim to the land commonly called or known as Palugahahena, situate in the village of Kitagama, in the Baladora korale of the Dewamedhi hatpattu of the Kurunegala District, in the North-Western Province, containing in extent 5 acres and 34 perches, and shown as lot 95A in block survey preliminary plan 1,615 and in the annexed diagram, was made to John Murray Davies, Special Officer appointed under section 28 of the said Ordinances, within the period of three months from the date specified in such notice, such land would be declared the property of the Crown, and dealt with on account of the Crown (*vide* Notice No. 6,212):

And whereas (1) Badde Korallage Ausadahamy Arachchi, (2) ditto ditto Punchirala made claim thereto, and John Murray Davies, the aforesaid Special Officer, made due inquiry into such claim, I, Norman Albert Hampton, Special Officer appointed under section 28 of the said Ordinances, with the consent of His Excellency the Governor, do hereby, in pursuance of the two agreements dated the 24th and 25th day of July, 1917, admit the claim of the said claimants to the said land, as more fully described herein below, under section 4, sub-section (1), of the said Ordinances.

Description of the Land referred to.

The land commonly called or known as Palugahahena, situated in the village of Kitagama, in the Baladora korale of the Dewamedhi hatpattu of the Kurunegala District, in the North-Western Province, containing in extent 5 acres and 34 perches, and shown as lot 95A in block survey preliminary plan 1,615 and in the annexed diagram; and bounded as follows: on the north by Kerakoppuwehena sold to Kitagama Korallagegedera Appuhamy Arachchi and another under the Waste Lands Ordinances; on the east by the road from Kobeigane; on the south by Parahena to be declared the property of the Crown under the Waste Lands Ordinances; on the west by the village limit of Katumulugama.



Surveyor-General's Office,
Colombo, August 2, 1919.

Scale of 4 Chains to an Inch.

H. P. HARRISON,
for Surveyor-General.

February 8, 1920.

N. A. HAMPTON,
Special Officer.

Kurunegala S. O. No. 2,989.

Order under Section 4, Sub-section (1), of "The Waste Lands Ordinances of 1897, 1899, 1900, and 1903," admitting Land to be Private Property.

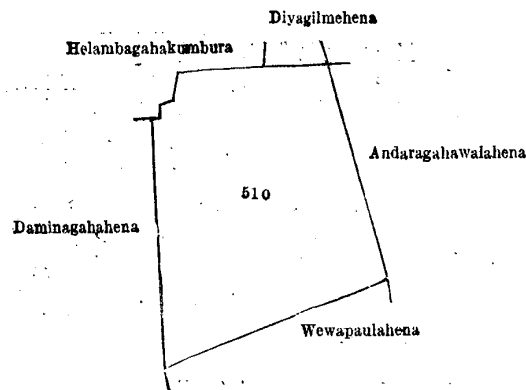
In the matter of the land commonly called or known as Kongahahena, situate in the village of Kitagama, in the Baladora korale of the Dewamedhi hatpattu of the Kurunegala District, in the North-Western Province, and of "The Waste Lands Ordinances of 1897, 1899, 1900, and 1903."

WHEREAS in pursuance of section 1 of the said Ordinances it was duly notified on the 16th day of February, 1917, that if no claim to the land commonly called or known as Kongahahena, situate in the village of Kitagama, in the Baladora korale of the Dewamedhi hatpattu of the Kurunegala District, in the North-Western Province, containing in extent 2 acres 2 roods and 15 perches, and shown as lot 510 in block survey preliminary plan 1,615, and in the annexed diagram, was made to John Murray Davies, Special Officer appointed under section 28 of the said Ordinances, within the period of three months from the date specified in such notice, such land would be declared the property of the Crown, and dealt with on account of the Crown (*vide* Notice No. 6,212):

And whereas Kalu Arachchillage Kiri Banda made claim thereto, and John Murray Davies, the aforesaid Special Officer, made due inquiry into such claim, I, Norman Albert Hampton, Special Officer appointed under section 28 of the said Ordinances, with the consent of His Excellency the Governor, do hereby, in pursuance of the agreement dated the 24th day of July, 1917, admit the claim of the said claimant to the said land, as more fully described herein below, under section 4, sub-section (1), of the said Ordinances.

Description of the Land referred to.

The land commonly called or known as Kongahahena, situated in the village of Kitagama, in the Baladora korale of the Dewamedhi hatpattu of the Kurunegala District, in the North-Western Province, containing in extent 2 acres 2 roods 15 perches, shown as lot 510 in block survey preliminary plan 1,615 and in the annexed diagram, and bounded as follows: on the north by Helambagahakumbura claimed by Baladora Rallage Ran Menika and others, Diyagilmehena sold to Baladora Rallage Menikhamy under the Waste Lands Ordinances; on the east by Andaragahawalahena sold to Kitagama Korallagegedera Mudalihamy and another under the Waste Lands Ordinances; on the south by Wewapaulahena sold to Hengamuwa Rallage Punchihamy under the Waste Lands Ordinances; on the west by Daminagahahena sold to Baladora Rallage Ran Menika under the Waste Lands Ordinances.



Surveyor-General's Office,
Colombo, August 2, 1919.

Scale of 4 Chains to an Inch.

H. P. HARRISON,
for Surveyor-General.

February 8, 1920.

N. A. HAMPTON,
Special Officer.

Kurunegala S. O. No. 2,990.**Order under Section 4, Sub-section (1), of "The Waste Lands Ordinances of 1897, 1899, 1900, and 1903," admitting Land to be Private Property.**

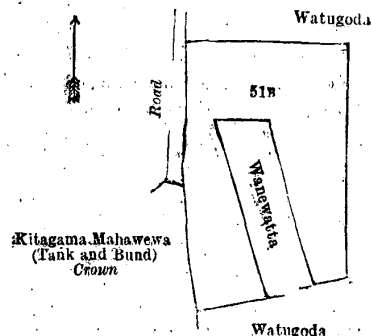
In the matter of the land commonly called or known as Iskolewatta, situate in the village of Kitagama, in the Baladora korale of the Dewamedhi hatpattu of the Kurunegala District, in the North-Western Province, and of "The Waste Lands Ordinances of 1897, 1899, 1900, and 1903."

WHEREAS in pursuance of section 1 of the said Ordinances it was duly notified on the 16th day of February, 1917, that if no claim to the land commonly called or known as Iskolewatta, situate in the village of Kitagama, in the Baladora korale of the Dewamedhi hatpattu of the Kurunegala District, in the North-Western Province, containing in extent 1 acre 2 roods 16 perches, and shown as lot 51B in block survey preliminary plan 1,615 and in the annexed diagram, was made to John Murray Davies, Special Officer appointed under section 28 of the said Ordinances, within the period of three months from the date specified in such notice, such land would be declared the property of the Crown, and dealt with on account of the Crown (*vide* Notice No. 6,212):

And whereas D. Gunananda Unnanse made claim thereto, and John Murray Davies, the aforesaid Special Officer, made due inquiry into such claim, I, Norman Albert Hampton, Special Officer appointed under section 28 of the said Ordinances, with the consent of His Excellency the Governor, do hereby in pursuance of the agreement dated the 22nd day of September, 1917, admit the said claimant in trust for the Kitagama Pansala, to be the owner of the said land, as more fully described herein below, under section 4, sub-section (1), of the said Ordinances.

Description of the Land referred to.

The land commonly called or known as Iskolewatta, situated in the village of Kitagama, in the Baladora korale of the Dewamedhi hatpattu of the Kurunegala District, in the North-Western Province, containing in extent 1 acre 2 roods and 16 perches, and shown as lot 51B in block survey preliminary plan 1,615 and in the annexed diagram, and bounded as follows: on the north and east by Watugoda (private); on the south by Watugoda (private), Wanewatta claimed by Kolu Arachchilage Ranhamy and another, Watugoda (private); on the west by Kitagama Mahawewa (tank and bund) to be declared the property of the Crown under the Waste Lands Ordinances, the road.



Surveyor-General's Office,
Colombo, August 2, 1919.

Scale of 4 Chains to an Inch.

H. P. HARRISON,
for Surveyor-General.

N. A. HAMPTON,
Special Officer.

February 8, 1920.

Kurunegala S. O. No. 2,991.**Order under Section 4, Sub-section (1), of "The Waste Lands Ordinances of 1897, 1899, 1900, and 1903," admitting Land to be Private Property.**

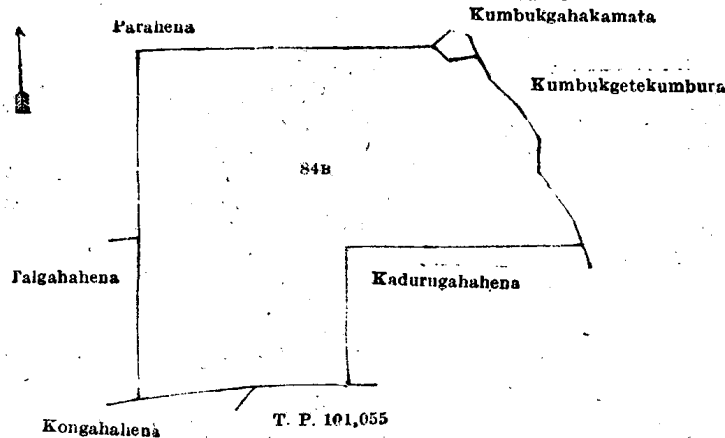
In the matter of the land commonly called or known as Kumbukgahahena, situate in the village of Kitagama, in the Baladora korale of the Dewamedhi hatpattu of the Kurunegala District, in the North-Western Province, and of "The Waste Lands Ordinances of 1897, 1899, 1900, and 1903."

WHEREAS in pursuance of section 1 of the said Ordinances it was duly notified on the 16th day of February, 1917, that if no claim to the land commonly called or known as Kumbukgahahena, situate in the village of Kitagama, in the Baladora korale of the Dewamedhi hatpattu of the Kurunegala District, in the North-Western Province, containing in extent 4 acre 2 roods and 3 perches, and shown as lot 84B in block survey preliminary plan 1,615, and in the annexed diagram, was made to John Murray Davies, Special Officer appointed under section 28 of the said Ordinances, within the period of three months from the date specified in such notice, such land would be declared the property of the Crown, and dealt with on account of the Crown (*vide* Notice No. 6,212):

And whereas Nekatralage Appuhamy made claim thereto, and John Murray Davies, the aforesaid Special Officer, made due inquiry into such claim, I, Norman Albert Hampton, Special Officer appointed under section 28 of the said Ordinances, with the consent of His Excellency the Governor, do hereby, in pursuance of the agreement dated the 25th day of July, 1917, admit the said claimant along with Kapurallagegedera Mudalihamy to be the owners of the said land, as more fully described herein below, under section 4, sub-section (1), of the said Ordinances.

Description of the Land referred to.

The land commonly called or known as Kumbukgahahena, situated in the village of Kitagama, in the Baladora korale of the Dewamedhi hatpattu of the Kurunegala District, in the North-Western Province, containing in extent 4 acre 2 roods and 3 perches, and shown as lot 84B in block survey preliminary plan 1,615 and in the annexed diagram; and Kumbukgahakamata claimed by Mahakeliya Mudiyanselegedera Appuhamy and others; on the east by Kumbuk-Kongahahena sold to Muhandiramalage Appuhamy under the Waste Lands Ordinances; on the south by T. P. 101,055, sold to Mohottalage Gamarallage Ukkuhamy and another under the Waste Lands Ordinances; on the west by Talgahahena tallage Kiri Menika under the Waste Lands Ordinances, Parahena sold to Mohot-



Surveyor-General's Office,
Colombo, August 2, 1919.

Scale of 4 Chains to an Inch.

H. P. HARRISON,
for Surveyor-General.

February 8, 1920.

N. A. HAMPTON,
Special Officer.

Kurunegala S. O. No. 2,992.

Order under Section 4, Sub-section (1), of "The Waste Lands Ordinances of 1897, 1899, 1900, and 1903," admitting Land to be Private Property.

In the matter of the lands commonly called or known as Meegahawatta and Mylagahahena, situate in the village of Kitagama, in the Baladora korale of the Dewamedhi hatpattu of the Kurunegala District, in the North-Western Province, and of "The Waste Lands Ordinances of 1897, 1899, 1900, and 1903."

WHEREAS in pursuance of section 1 of the said Ordinances it was duly notified on the 16th day of February, 1917, that if no claim to the lands commonly called or known as Meegahawatta and Mylagahahena, situate in the village of Kitagama, in the Baladora korale of the Dewamedhi hatpattu of the Kurunegala District, in the North-Western Province, containing in extent 8 acres and 17 perches, and shown as lots 70A and 51AA, in block survey preliminary plan 1,615 and in the annexed diagram, was made to John Murray Davies, Special Officer appointed under section 28 of the said Ordinances, within the period of three months from the date specified in such notice, such lands would be declared the property of the Crown, and dealt with on account of the Crown (*vide* Notice No. 6,212):

And whereas (1) Mohottalage Dingiri Banda, Registrar, (2) ditto Punchi Banda, made claim thereto, and John Murray Davies, the aforesaid Special Officer, made due inquiry into such claim, I, Norman Albert Hampton, Special Officer appointed under section 28 of the said Ordinances, with the consent of His Excellency the Governor, do hereby, in pursuance of the agreement dated the 23rd day of July, 1917, admit the claim of the said claimants to the said land, as more fully described herein below, under section 4, sub-section (1), of the said Ordinances.

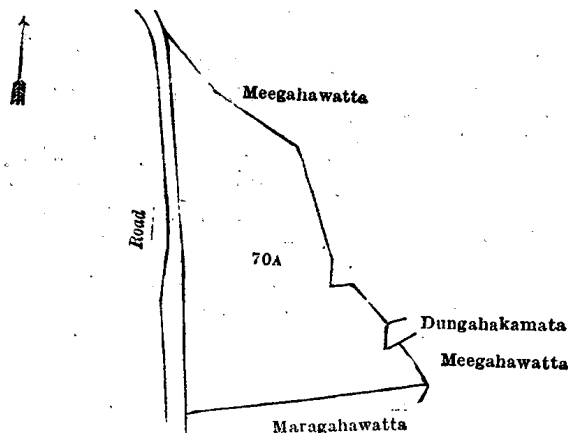
Description of the Lands referred to.

The following lots situated in the village of Kitagama, in the Baladora korale of the Dewamedhi hatpattu of the Kurunegala District, in the North-Western Province, as described in the annexed diagrams:—

I.—Preliminary plan 1,615.

Lot	Name of Land.	Extent, A. R. P.
70A	Meegahawatta	2 0 3

and bounded as follows: on the north by Meegahawatta claimed by Korallalage Mudalihamy and others; on the east by Meegahawatta claimed by Korallalage Mudalihamy and others, Dungahakamata claimed by Korallalage Kaluhamy, Meegahawatta claimed by Korallalage Mudalihamy and others; on the south by Maragahawatta (private); on the west by the road.



Surveyor-General's Office,
Colombo, August 2, 1919.

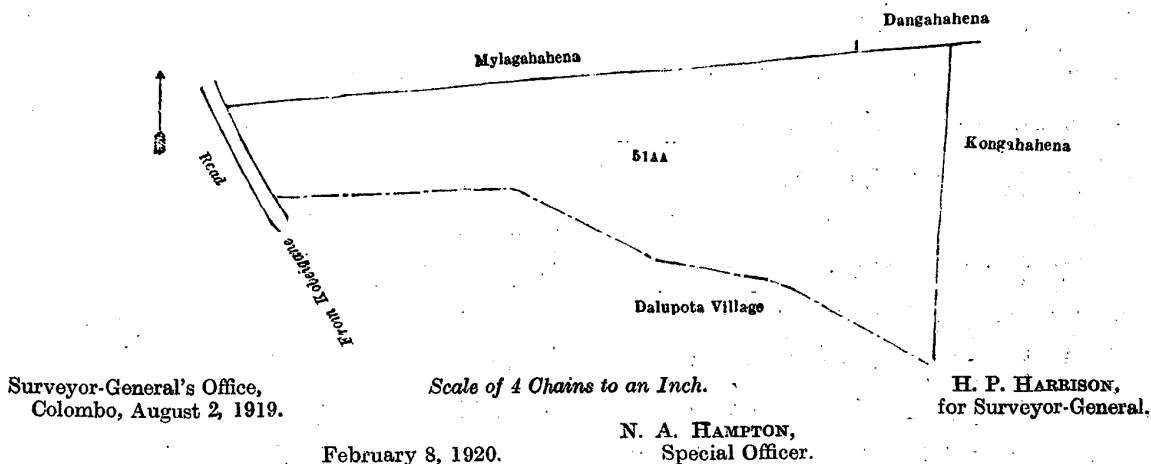
Scale of 4 Chains to an Inch.

H. P. HARRISON,
for Surveyor-General.

II.—Preliminary plan 1,615.

Lot.	Name of Land.	Extent, A. R. P.
51AA	Mylagahahena	6 0 14

and bounded as follows: on the north by Mylagahahena sold to Baladora Rallage Ukku Banda, ex-Arachchi, under the Waste Lands Ordinances, Dangahahena sold to Baladora Rallage Ukkubamy under the Waste Lands Ordinances; on the east by Kongahahena sold to Baladora Ralalage Ranhamy under the Waste Lands Ordinances; on the south by the village limit of Dalupota; on the west by the road to Kobeigane.

**Kurunegala S. O. No. 2,993.****Order under Section 4, Sub-section (1), of "The Waste Lands Ordinances of 1897, 1899, 1900, and 1903," admitting Land to be Private Property.**

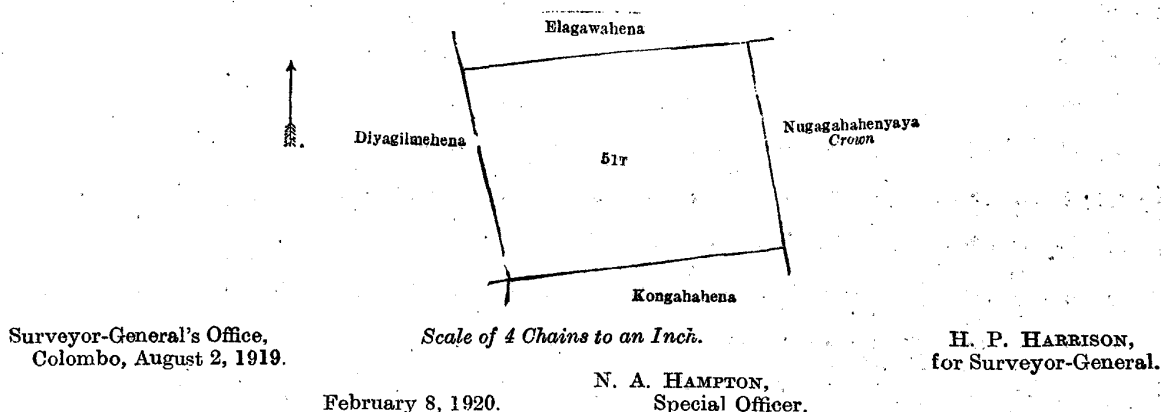
In the matter of the land commonly called or known as Kongahahena, situate in the village of Kitagama, in the Baladora korale of the Dewamedhi hatpattu of the Kurunegala District, in the North-Western Province, and of "The Waste Lands Ordinances of 1897, 1899, 1900, and 1903."

WHEREAS in pursuance of section 1 of the said Ordinances it was duly notified on the 16th day of February, 1917, that if no claim to the land commonly called or known as Kongahahena, situate in the village of Kitagama, in the Baladora korale of the Dewamedhi hatpattu of the Kurunegala District, in the North-Western Province, containing in extent 3 acres and 10 perches, and shown as lot 51r in block survey preliminary plan 1,615, and in the annexed diagram, was made to John Murray Davies, Special Officer appointed under section 28 of the said Ordinances, within the period of three months from the date specified in such notice, such land would be declared the property of the Crown, and dealt with on account of the Crown (*vide* Notice No. 6,212):

And whereas Wadurallagegedera Ukkuhamy made claim thereto, and John Murray Davies, the aforesaid Special Officer, made due inquiry into such claim, I, Norman Albert Hampton, Special Officer appointed under section 28 of the said Ordinances, with the consent of His Excellency the Governor, do hereby, in pursuance of the agreement dated the 25th day of July, 1917, admit the claim of the said claimant to the said land, as more fully described herein below, under section 4, sub-section (1), of the said Ordinances.

Description of the Land referred to.

The land commonly called or known as Kongahahena, situated in the village of Kitagama, in the Baladora korale of the Dewamedhi hatpattu of the Kurunegala District, in the North-Western Province, containing in extent 3 acres and 10 perches, and shown as lot 51r in block survey preliminary plan 1,615 and in the annexed diagram and bounded as follows: on the north by Elagawahena sold to Kalu Arachchillage Dingiri Banda and another under the Waste Lands Ordinances; on the east by Nugagahahenyaya to be declared the property of the Crown under the Waste Lands Ordinances; on the south by Kongahahena sold to Baladora Rallage Kiri Etana under the Waste Lands Ordinances; on the west by Diyagilmehena sold to Korallage Kapuruhamy under the Waste Lands Ordinances.

**Kurunegala S. O. No. 2,994.****Order under Section 4, Sub-section (1), of "The Waste Lands Ordinances of 1897, 1899, 1900, and 1903," admitting Land to be Private Property.**

In the matter of the land commonly called or known as Wewapaulahena, situate in the village of Kitagama, in the Baladora korale of the Dewamedhi hatpattu of the Kurunegala District, in the North-Western Province, and of "The Waste Lands Ordinances of 1897, 1899, 1900, and 1903."

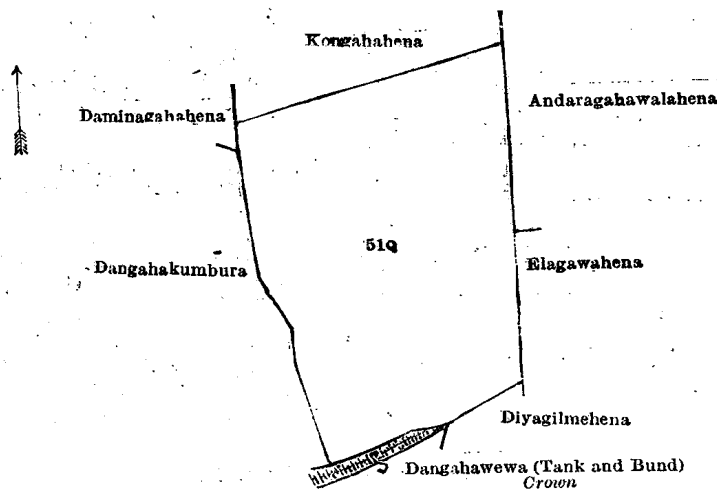
WHEREAS in pursuance of section 1 of the said Ordinances it was duly notified on the 16th day of February, 1917, that if no claim to the land commonly called or known as Wewapaulahena, situate in the village of Kitagama, in the Baladora korale of the Dewamedhi hatpattu of the Kurunegala District, in the North-Western Province, containing in extent 3 acres 2 roods 31 perches, and shown as lot 51q, in block survey preliminary plan 1,615 and in the annexed diagram,

was made to John Murray Davies, Special Officer appointed under section 28 of the said Ordinances, within the period of three months from the date specified in such notice, such land would be declared the property of the Crown, and dealt with on account of the Crown (*vide* Notice No. 6,212):

And whereas Hengamuwa Rallage Punchihamy made claim thereto, and John Murray Davies, the aforesaid Special Officer, made due inquiry into such claim, I, Norman Albert Hampton, Special Officer, appointed under section 28 of the said Ordinances, with the consent of His Excellency the Governor, do hereby, in pursuance of the agreement dated the 24th day of July, 1917, admit the claim of the said claimant to the said land, as more fully described herein below, under section 4, sub-section (1), of the said Ordinances.

Description of the Land referred to.

The land commonly called or known as Wewapaulahena, situated in the village of Kitagama, in the Baladora korale of the Dewamedhi hatpattu of the Kurunegala District, in the North-Western Province, containing in extent 3 acres 2 roods and 31 perches, and shown as lot 51Q, in block survey preliminary plan 1,615 and in the annexed diagram, and bounded as follows: on the north by Kongahahena sold to Kalu Arachchilage Kiri Banda under the Waste Lands Ordinances; on the east by Andaragahawalahena sold to Kitagama Korallagegedera Mudalihamy and another under the Waste Lands Ordinances, Elagawahena sold to Kalu Arachchilage Dingiri Banda and another under the Waste Lands Ordinances; on the south by Diyagilmehena sold to Korallage Kapuruhamy under the Waste Lands Ordinances, Dangahawewa (Tank and bund) to be declared the property of the Crown under the Waste Lands Ordinances; on the west by Dangahakumbura claimed by Kalu Arachchilage Ranhami and others, Daminagahahena sold to Baladora Rallage Ran Menika under the Waste Land Ordinances.



Surveyor-General's Office,
Colombo, August 2, 1919.

Scale of 4 Chains to an Inch.

H. P. HARRISON,
for Surveyor-General.

February 8, 1920.

N. A. HAMPTON,
Special Officer.

Kurunegala S. O. No. 2,995.

Order under Section 4, Sub-section (1), of "The Waste Lands Ordinances of 1897, 1899, 1900, and 1903," admitting Land to be Private Property.

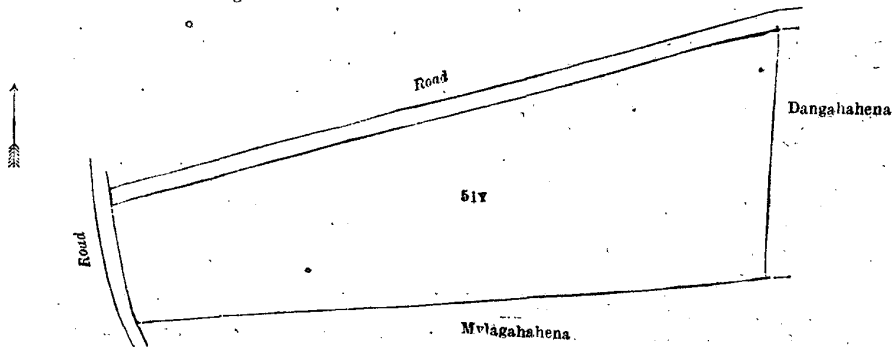
In the matter of the land commonly called or known as Mylagahahena, situate in the village of Kitagama, in the Baladora korale of the Dewamedhi hatpattu of the Kurunegala District, in the North-Western Province, and of "The Waste Lands Ordinances of 1897, 1899, 1900, and 1903."

WHEREAS in pursuance of section 1 of the said Ordinances it was duly notified on the 16th day of February, 1917, that if no claim to the land commonly called or known as Mylagahahena, situate in the village of Kitagama, in the Baladora korale of the Dewamedhi hatpattu of the Kurunegala District, in the North-Western Province, containing in extent 6 acres and 18 perches, and shown as lot 51Y in block survey preliminary plan 1,615 and in the annexed diagram, was made to John Murray Davies, Special Officer appointed under section 28 of the said Ordinances, within the period of three months from the date specified in such notice, such land would be declared the property of the Crown, and dealt with on account of the Crown (*vide* Notice No. 6,212):

And whereas Baladora Rallage Ukku Banda, ex-Arachchi, made claim thereto, and John Murray Davies, the aforesaid Special Officer, made due inquiry into such claim; I, Norman Albert Hampton, Special Officer appointed under section 28 of the said Ordinances, with the consent of His Excellency the Governor, do hereby, in pursuance of the agreement dated the 26th day of July, 1917, admit the claim of the said claimant to the said land, as more fully described herein below, under section 4, sub-section (1), of the said Ordinances.

Description of the Land referred to.

The land commonly called or known as Mylagahahena, situated in the village of Kitagama, in the Baladora korale of the Dewamedhi hatpattu of the Kurunegala District, in the North-Western Province, containing in extent 6 acres and 18 perches, and shown as lot 51Y in block survey preliminary plan 1,615 and in the annexed diagram, and bounded as follows: on the north by the road; on the east by Dangahahena sold to Baladora Rallage Ukkuhamy under the Waste Lands Ordinances; on the south by Mylagahahena sold to Mohottalage Dingiri Banda, Registrar, and another under the Waste Lands Ordinances; on the west by the road.



Surveyor-General's Office,
Colombo, August 2, 1919.

Scale of 4 Chains to an Inch.

H. P. HARRISON,
for Surveyor-General.

N. A. HAMPTON,
Special Officer.

February 8, 1920.

Kurunegala S. O. No. 2,996.

Order under Section 4, Sub-section (1), of "The Waste Lands Ordinances of 1897, 1899, 1900, and 1903," admitting Land to be Private Property.

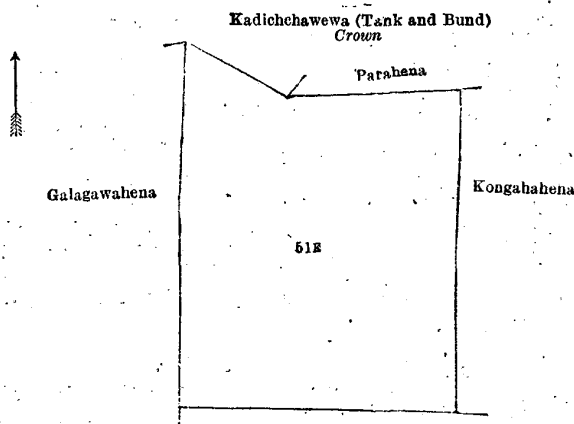
In the matter of the land commonly called or known as Diyagilmehena, situate in the village of Kitagama, in the Baladora korale of the Dewamedhi hatpattu of the Kurunegala District, in the North-Western Province, and of "The Waste Lands Ordinances of 1897, 1899, 1900, and 1903."

WHEREAS in pursuance of section 1 of the said Ordinances it was duly notified on the 16th day of February, 1917 that if no claim to the land commonly called or known as Diyagilmehena, situate in the village of Kitagama, in the Baladora korale of the Dewamedhi hatpattu of the Kurunegala District, in the North-Western Province, containing in extent 4 acres 2 roods and 12 perches, and shown as lot 51E in block survey preliminary plan 1,615 and in the annexed diagram, was made to John Murray Davies, Special Officer appointed under section 28 of the said Ordinances, within the period of three months from the date specified in such notice, such land would be declared the property of the Crown, and dealt with on account of the Crown (*vide* Notice No. 6,212):

And whereas Hengamuwe Baladora Rallage Dingiri Menika made claim thereto, and John Murray Davies, the aforesaid Special Officer made due inquiry into such claim; I, Norman Albert Hampton, Special Officer appointed under section 28 of the said Ordinances, with the consent of His Excellency the Governor, do hereby, in pursuance of the agreement dated the 26th day of July, 1917, admit the claim of the said claimant to the said land, as more fully described herein below, under section 4, sub-section (1), of the said Ordinances.

Description of the Land referred to.

The land commonly called or known as Diyagilmehena, situated in the village of Kitagama, in the Baladora korale of the Dewamedhi hatpattu of the Kurunegala District, in the North-Western Province, containing in extent 4 acres 2 roods and 12 perches, and shown as lot 51E in block survey preliminary plan 1,615 and in the annexed diagram, and bounded as follows: on the north by Kadichchawewa (tank and bund) to be declared the property of the Crown under the Waste Lands Ordinances; Parahena sold to Jayasundera Mudiyansele Appuhamy and others under the Waste Lands Ordinances; on the east by Kongahahena sold to Korale Arachchilage Kirihamy under the Waste Lands Ordinances; on the south by Nugagahahenyaya to be declared the property of the Crown under the Waste Lands Ordinances; on the west by Galagawahena sold to Kitagama Korallagegedera Ran Menika under the Waste Lands Ordinances.



Surveyor-General's Office,
Colombo, August 2, 1919.

Scale of 4 Chains to an Inch.

H. P. HARRISON,
for Surveyor-General.

N. A. HAMPTON,
Special Officer.

February 8, 1920.

Kurunegala S. O. No 2,997.**Order under Section 4, Sub-section (1), of "The Waste Lands Ordinances of 1897, 1899, 1900, and 1903," admitting Land to be Private Property.**

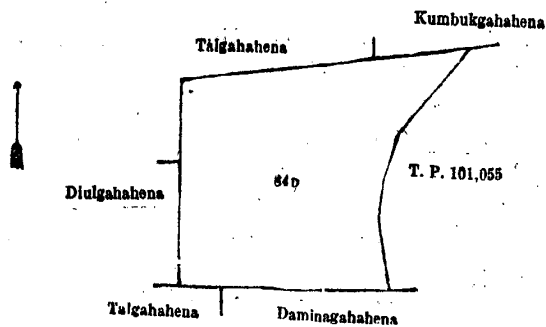
In the matter of the land commonly called or known as Kongahahena, situate in the village of Kitagama, in the Baladora korale of the Dewamedhi hatpattu of the Kurunegala District, in the North-Western Province, and of "The Waste Lands Ordinances of 1897, 1899, 1900, and 1903."

WHEREAS in pursuance of section 1 of the said Ordinances it was duly notified on the 16th day of February, 1917, that if no claim to the land commonly called or known as Kongahahena, situate in the village of Kitagama, in the Baladora korale of the Dewamedhi hatpattu of the Kurunegala District, in the North-Western Province, containing in extent 2 acres 2 roods and 5 perches and shown as lot 84D, in block survey preliminary plan 1,615 and in the annexed diagram, was made to John Murray Davies, Special Officer appointed under section 28 of the said Ordinances, within the period of three months from the date specified in such notice, such land would be declared the property of the Crown, and dealt with on account of the Crown (*vide* Notice No. 6,212):

And whereas Muhandiramalage Appuhamy made claim thereto and John Murray Davies, the aforesaid Special Officer, made due inquiry into such claim, I, Norman Albert Hampton, Special Officer appointed under section 28 of the said Ordinances, with the consent of His Excellency the Governor, do hereby, in pursuance of the agreement dated the 24th day of July, 1917, admit the claim of the said claimant to the said land, as more fully described herein below, under section 4, sub-section (1), of the said Ordinances.

Description of the Land referred to.

The land commonly called or known as Kongahahena, situated in the village of Kitagama, in the Baladora korale of the Dewamedhi hatpattu of the Kurunegala District, in the North-Western Province, containing in extent 2 acres 2 roods and 5 perches, and shown as lot 84D, in block survey preliminary plan 1,615 and in the annexed diagram, and bounded as follows: on the north by Talgahahena sold to Mohottallage Gamarallage Ukkahamy and another under the Waste Lands Ordinances, Kumbukgahahena sold to Nekat Rallage Appuhamy and another under the Waste Lands Ordinances; on the east by T. P. 101,055; on the south by Daminagahahena sold to Muhandiramalage Mudalihamy under the Waste Lands Ordinances, Talgahahena sold to Amunukole Wanniamillage Punchirala under the Waste Lands Ordinances; on the west by Diulgahahena sold to Amunukole Arachchillage Mudalihamy under the Waste Lands Ordinances, Talgahahena sold to Mohottallage Gamarallage Ukkahamy and another under the Waste Lands Ordinances.



Surveyor-General's Office,
Colombo, August 2, 1919.

Scale of 4 Chains to an Inch.

H. P. HARRISON,
for Surveyor-General.

February 8, 1920.

N. A. HAMPTON,
Special Officer.

Kurunegala S. O. No. 2,998.**Order under Section 4, Sub-section (1), of "The Waste Lands Ordinances of 1897, 1899, 1900, and 1903," admitting Land to be Private Property.**

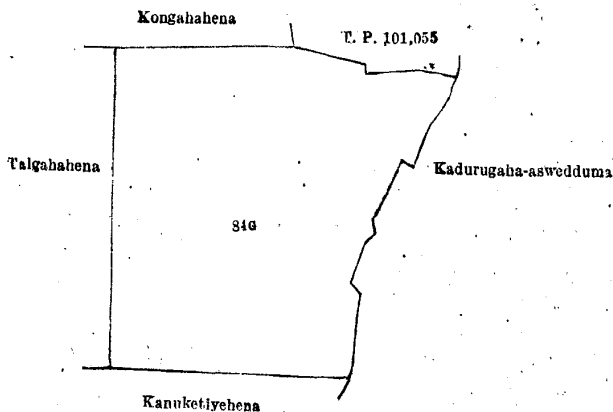
In the matter of the land commonly called or known as Daminagahahena, situate in the village of Kitagama, in the Baladora korale of the Dewamedhi hatpattu of the Kurunegala District, in the North-Western Province, and of "The Waste Lands Ordinances of 1897, 1899, 1900, and 1903."

WHEREAS in pursuance of section 1 of the said Ordinances it was duly notified on the 16th day of February, 1917, that if no claim to the land commonly called or known as Daminagahahena, situate in the village of Kitagama, in the Baladora korale of the Dewamedhi hatpattu of the Kurunegala District, in the North-Western Province, containing in extent 4 acres 2 roods and 28 perches, and shown as lot 84G, in block survey preliminary plan 1,615 and in the annexed diagram, was made to John Murray Davies, Special Officer appointed under section 28 of the said Ordinances, within the period of three months from the date specified in such notice, such land would be declared the property of the Crown, and dealt with on account of the Crown (*vide* Notice No. 6,212):

And whereas Muhandiramalage Mudalihamy made claim thereto, and John Murray Davies, the aforesaid Special Officer, made due inquiry into such claim, I, Norman Albert Hampton, Special Officer appointed under section 28 of the said Ordinances, with the consent of His Excellency the Governor, do hereby, in pursuance of the agreement dated the 24th day of July, 1917, admit the claim of the said claimant to the said land, as more fully described herein below, under section 4, sub-section (1), of the said Ordinances.

Description of the Land referred to.

The land commonly called or known as Daminagahahena, situated in the village of Kitagama, in the Baladora korale of the Dewamedhi hatpattu of the Kurunegala District, in the North-Western Province, containing in extent 4 acres 2 roods and 28 perches, and shown as lot 84G, in block survey preliminary plan 1,615 and in the annexed diagram, and bounded as follows: on the north by Kongahahena sold to Muhandiramalage Appuhamy under the Waste Lands Ordinances, T. P. 101,055; on the east by Kadurugaha-aswedduma claimed by Wanniamillage Punchirala; on the south by Kanuketiyehena sold to Hengamuwa Rallage Appuhamy under the Waste Lands Ordinances; on the west by Talgahahena sold to Amunukole Wanniamillage Punchirala under the Waste Lands Ordinances.



Surveyor-General's Office,
Colombo, August 2, 1919.

Scale of 4 Chains to an Inch.

H. P. HARRISON,
for Surveyor-General.

February 8, 1920. N. A. HAMPTON,
Special Officer.

Kurunegala S. O. No. 2,999.

Order under Section 4, Sub-section (1), of "The Waste Lands Ordinances of 1897, 1899, 1900, and 1903," admitting Land to be Private Property.

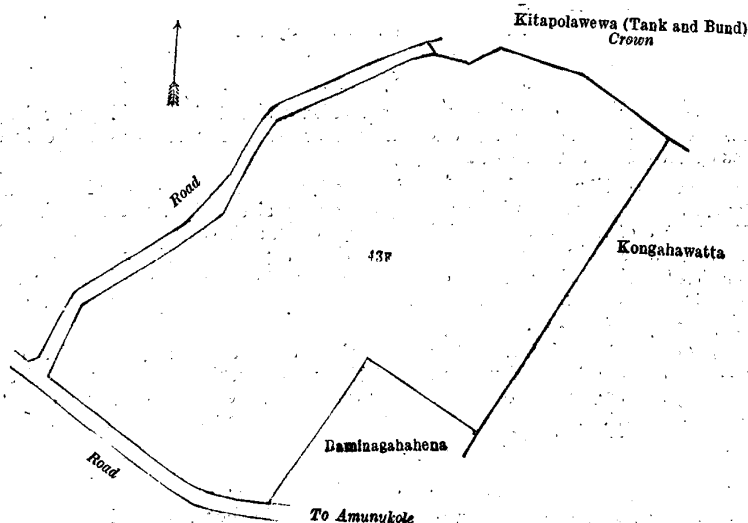
In the matter of the land commonly called or known as Diulgahahena, situate in the village of Kitagama, in the Baladora korale of the Dewamedhi hatpattu of the Kurunegala District, in the North-Western Province, and of "The Waste Lands Ordinances of 1897, 1899, 1900, and 1903."

WHEREAS in pursuance of section 1 of the said Ordinances it was duly notified on the 16th day of February, 1917, that if no claim to the land commonly called or known as Diulgahahena, situate in the village of Kitagama, in the Baladora korale of the Dewamedhi hatpattu of the Kurunegala District, in the North-Western Province, containing in extent 8 acres and 17 perches, and shown as lot 43F in block survey preliminary plan 1,615 and in the annexed diagram, was made to John Murray Davies, Special Officer appointed under section 28 of the said Ordinances, within the period of three months from the date specified in such notice, such land would be declared the property of the Crown, and dealt with on account of the Crown (*vide* Notice No. 6,212):

And whereas (1) Mawatagamarallage Ranhamy, (2) ditto Ukkumenika, made claim thereto, and John Murray Davies, the aforesaid Special Officer, made due inquiry into such claim, I, Norman Albert Hampton, Special Officer appointed under section 28 of the said Ordinances, with the consent of His Excellency the Governor, do hereby, in pursuance of the two agreements, both dated the 24th day of July, 1917, admit the claim of the said claimants to the said land, as more fully described herein below, under section 4, sub-section (1), of the said Ordinances.

Description of the Land referred to.

The land commonly called or known as Diulgahahena, situated in the village of Kitagama, in the Baladora korale of the Dewamedhi hatpattu of the Kurunegala District, in the North-Western Province, containing in extent 8 acres and 17 perches, and shown as lot 43F in block survey preliminary plan 1,615, and in the annexed diagram, and bounded as follows: on the north by the road, Kitapolawewa (tank and bund) to be declared the property of the Crown under the Waste Lands Ordinances; on the east by Kongahawatta sold to Kitagama Korallagegedera Ranhamy under the Waste Lands Ordinances; on the south by Daminagahahena (private), the road from Amunukole; on the west by the road from Amunukole, a road.



Surveyor-General's Office,
Colombo, August 2, 1919.

Scale of 4 Chains to an Inch.

H. P. HARRISON,
for Surveyor-General.

February 8, 1920. N. A. HAMPTON,
Special Officer.

Kurunegala S. O. No. 3,000.

Order under Section 4, Sub-section (1), of "The Waste Lands Ordinances of 1897, 1899, 1900, and 1903," admitting Land to be Private Property.

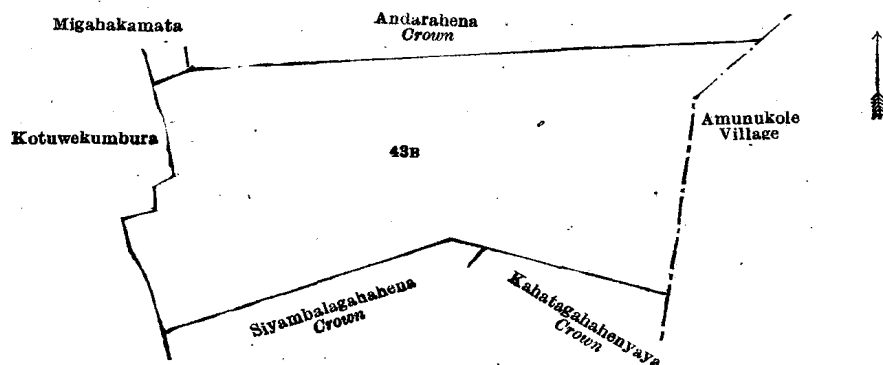
In the matter of the land commonly called or known as Siyambalagahahena, situate in the village of Kitagama, in the Baladora korale of the Dewamedhi hatpattu of the Kurunegala District, in the North-Western Province, and of "The Waste Lands Ordinances of 1897, 1899, 1900, and 1903."

WHEREAS in pursuance of section 1 of the said Ordinances it was duly notified on the 16th day of February, 1917, that if no claim to the land commonly called or known as Siyambalagahahena, situate in the village of Kitagama, in the Baladora korale of the Dewamedhi hatpattu of the Kurunegala District, in the North-Western Province, containing in extent 5 acres and 7 perches, and shown as lot 43B in block survey preliminary plan 1,615 and in the annexed diagram, was made to John Murray Davies, Special Officer appointed under section 28 of the said Ordinances, within the period of three months from the date specified in such notice, such land would be declared the property of the Crown, and dealt with on account of the Crown (*vide* Notice No. 6,212) :

And whereas Kalu Arachchillage Kiri Banda made claim thereto, and John Murray Davies, the aforesaid Special Officer made due inquiry into such claim, I, Norman Albert Hampton, Special Officer appointed under section 28 of the said Ordinances, with the consent of His Excellency the Governor, do hereby, in pursuance of the agreement dated the 24th day of July, 1917, admit Kalu Arachchillage Kaluhamy to be the owner of the said land, as more fully described herein below, under section 4, sub-section (1), of the said Ordinances.

Description of the Land referred to.

The land commonly called or known as Siyambalagahahena, situated in the village of Kitagama, in the Baladora korale of the Dewamedhi hatpattu of the Kurunegala District, in the North-Western Province, containing in extent 5 acres 7 perches, and shown as lot 43B in block survey preliminary plan 1,615 and in the annexed diagram; and bounded as follows: on the north by Migahakamata claimed by Andi Arachchillage Ran Menika and others, Andarahena to be declared the property of the Crown under the Waste Lands Ordinances; on the east by the village limit of Amunukole; on the south by Kahatagahahenyaya to be declared the property of the Crown under the Waste Lands Ordinances; on the west by Kotuweekumbura claimed by Vederallalage Ran Menika.



Surveyor-General's Office,
Colombo, August 2, 1919.

Scale of 4 Chains to an Inch.

H. P. HARRISON,
for Surveyor-General.

February 8, 1920.

N. A. HAMPTON,
Special Officer.

Kurunegala S. O. No. 3,001.

Order under Section 4, Sub-section (1), of "The Waste Lands Ordinances of 1897, 1899, 1900, and 1903," admitting Land to be Private Property.

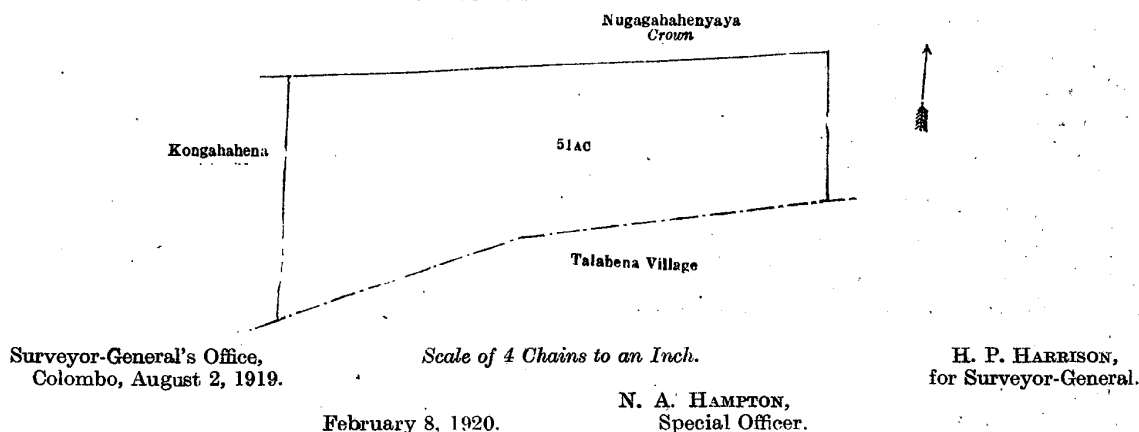
In the matter of the land commonly called or known as Elagawahena, situate in the village of Kitagama, in the Baladora korale of the Dewamedhi hatpattu of the Kurunegala District, in the North-Western Province, and of "The Waste Lands Ordinances of 1897, 1899, 1900, and 1903."

WHEREAS in pursuance of section 1 of the said Ordinances it was duly notified on the 16th day of February, 1917, that if no claim to the land commonly called or known as Elagawahena, situate in the village of Kitagama, in the Baladora korale of the Dewamedhi hatpattu of the Kurunegala District, in the North-Western Province, containing in extent 5 acres and 13 perches, and shown as lot 51AC, in block survey preliminary plan 1,615 and in the annexed diagram, was made to John Murray Davies, Special Officer appointed under section 28 of the said Ordinances, within the period of three months from the date specified in such notice, such land would be declared the property of the Crown, and dealt with on account of the Crown (*vide* Notice No. 6,212) :

And whereas Korala Arachchillage Kiri Menika made claim thereto, and John Murray Davies, the aforesaid Special Officer, made due inquiry into such claim, I, Norman Albert Hampton, Special Officer appointed under section 28 of the said Ordinances, with the consent of His Excellency the Governor, do hereby, in pursuance of the agreement dated the 8th day of October, 1917, admit the claim of the said claimant to the said land, as more fully described herein below, under section 4, sub-section (1), of the said Ordinances.

Description of the Land referred to.

The land commonly called or known as Elagawahena, situated in the village of Kitagama, in the Baladora korale of the Dewamedhi hatpattu of the Kurunegala District, in the North-Western Province, containing in extent 5 acres and 13 perches, and shown as lot 51AC, in block survey preliminary plan 1,615 and in the annexed diagram; and bounded as follows: on the north and east by Nugagahahenyaya to be declared the property of the Crown under the Waste Lands Ordinances; on the south by the village limit of Talahena; on the west by Kongahahena sold to Baladora Ralalage Ranhamy under the Waste Lands Ordinances.

**Kurunegala S. O. No. 3,002.****Order under Section 4, Sub-section (1), of "The Waste Lands Ordinances of 1897, 1899, 1900, and 1903," admitting Land to be Private Property.**

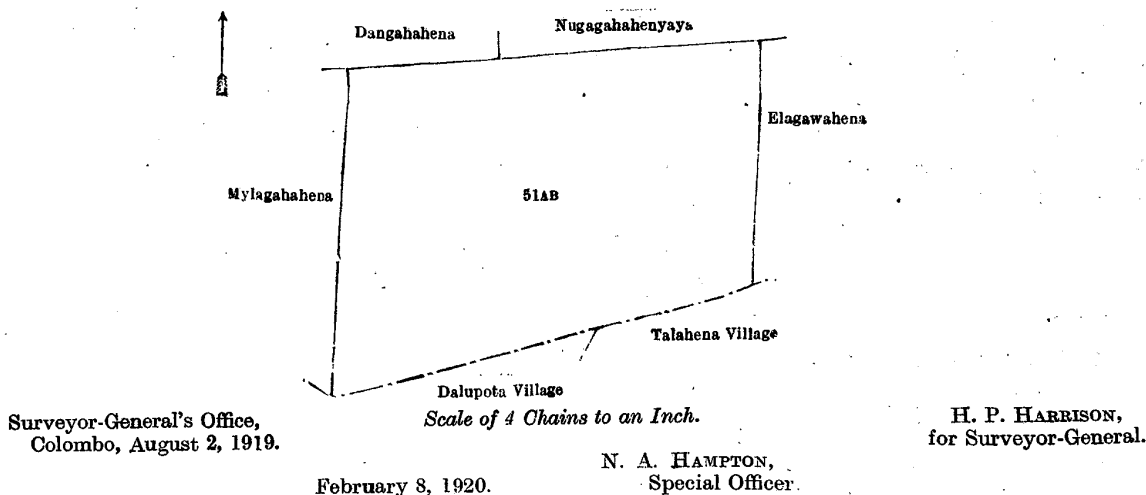
In the matter of the land commonly called or known as Kongahahena, situate in the village of Kitagama, in the Baladora korale of the Dewamedhi hatpattu of the Kurunegala District, in the North-Western Province, and of "The Waste Lands Ordinances of 1897, 1899, 1900, and 1903."

WHEREAS in pursuance of section 1 of the said Ordinances it was duly notified on the 16th day of February, 1917, that if no claim to the land commonly called or known as Kongahahena, situate in the village of Kitagama, in the Baladora korale of the Dewamedhi hatpattu of the Kurunegala District, in the North-Western Province, containing in extent 6 acres and 15 perches, and shown as lot 51AB, in block survey preliminary plan 1,615 and in the annexed diagram, was made to John Murray Davies, Special Officer appointed under section 28 of the said Ordinances, within the period of three months from the date specified in such notice, such land would be declared the property of the Crown, and dealt with on account of the Crown (*vide* Notice No. 6,212):

And whereas Baladora Ralalage Ranhami made claim thereto, and John Murray Davies, the aforesaid Special Officer, made due inquiry into such claim, I, Norman Albert Hampton, Special Officer appointed under section 28 of the said Ordinances, with the consent of His Excellency the Governor, do hereby, in pursuance of the agreement dated the 8th day of October, 1917, admit the claim of the said claimant to the said land, as more fully described herein below, under section 4, sub-section (1), of the said Ordinances.

Description of the Land referred to.

The land commonly called or known as Kongahahena, situated in the village of Kitagama, in the Baladora korale of the Dewamedhi hatpattu of the Kurunegala District, in the North-Western Province, containing in extent 6 acres and 15 perches, and shown as lot 51AB, in block survey preliminary plan 1,615 and in the annexed diagram; and bounded as follows: on the north by Dangahahena sold to Baladora Rallage Ukkuhamy under the Waste Lands Ordinances, Nugahahenyaya to be declared the property of the Crown under the Waste Lands Ordinances; on the east by Elagawahena sold to Korale Arachchilage Kiri Menika under the Waste Lands Ordinances; on the south by the village limit of Talahena, the village limit of Dalupota; on the west by Mylagahahena sold to Mohottalage Dingiri Banda Registrar, and another under the Waste Lands Ordinances.

**Ratnapura S. O. No. 486.****Order under Section 4, Sub-section (1), of "The Waste Lands Ordinances of 1897, 1899, 1900, and 1903," declaring Lands to be Crown Property.**

In the matter of the lands commonly called or known as Karandaketiya *alias* Halgahawattemukalana, Werewehemukalana, and Ambagahenemukalana, situate in the village of Handurukanda, in the Uda pattuwa of the Nawadun korale of the Ratnapura District, in the Province of Sabaragamuwa, and of "The Waste Lands Ordinances of 1897, 1899, 1900, and 1903."

WHEREAS in pursuance of section 1 of the said Ordinances it was duly notified on the 8th day of August, 1913, that if no claim to the lands commonly called or known as Karandaketiya *alias* Halgahawattemukalana, Werewehemukalana, and Ambagahenemukalana, situate in the village of Handurukanda, in the Uda pattuwa of the Nawadun korale of the

Ratnapura District, in the Province of Sabaragamuwa, containing in extent 17 acres 1 rood and 24 perches, and shown as lots 5c, 5k, and 5m in block survey preliminary plan 29 and in the annexed diagrams, was made to Howard Orme Fox, Special Officer appointed under section 28 of the said Ordinances, within the period of three months from the date specified in such notice, such lands would be declared the property of the Crown, and dealt with on account of the Crown (*vide* Notice No. 4,972):

And whereas (1) Koja Marikar Sehu Jamaldeen made claim to the above-mentioned lots 5k and 5m, and (2) Patrick Duncan Gourlay Clark made claim to the above-mentioned lots 5c and 5k; and whereas the said 1st and 2nd claimants entered into two agreements in writing dated the 12th day of August, 1919, and the 24th day of June, 1919, respectively, whereby, in consideration of the Settlement Officer settling as private property otherwise than under the Waste Lands Ordinances lots 5, 5B, 5F, 5I, 5J, 5O, 5U, 5V, 5X, 30, 5P, and 5Q of the notice and of the block survey preliminary plan 29, they withdrew their claims to lots 5k and 5m, and to lots 5c and 5k, respectively, of this order; I, Howard Orme Fox, the aforesaid Special Officer, under and by virtue of the powers vested in me in that behalf by section 4 of the said Ordinances, do hereby, on this 15th day of June, 1920, order and declare under section 4, sub-section (1), of the said Ordinances, that the said lands, as more fully described herein below, are the property of the Crown.

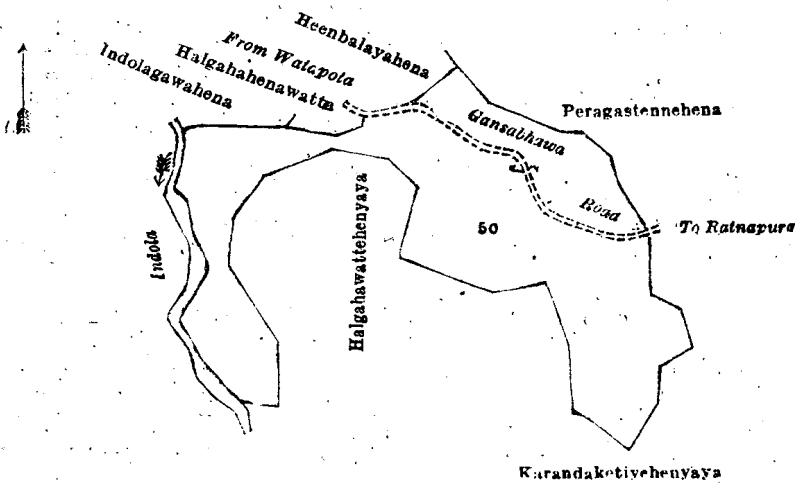
Description of the Lands referred to.

The following lots situated in the village of Handurukanda, in the Uda pattuwa of the Nawadun korale of the Ratnapura District, in the Province of Sabaragamuwa, as described in the annexed diagrams:—

I.—Block survey preliminary plan 29.

Lot.	Name of Land.	Extent, A. R. P.
5c	Karandaketiya <i>alias</i> Halgahawattemukalana	12 1 11

and bounded as follows: on the north by Indolagawahena (private), Halgahahenawatta (private), Gansabhawa road from Watapota to Ratnapura, Heenbolayahena (private), Peragastennehena (private); on the east by Peragastennehena (private), Karandaketiyeheyaya (private); on the south by Karandaketiyeheyaya (private), Halgahawatteheyaya (private); on the west by the Indola.



Surveyor-General's Office,
Colombo, May 24, 1920.

Scale of 8 Chains to an Inch.

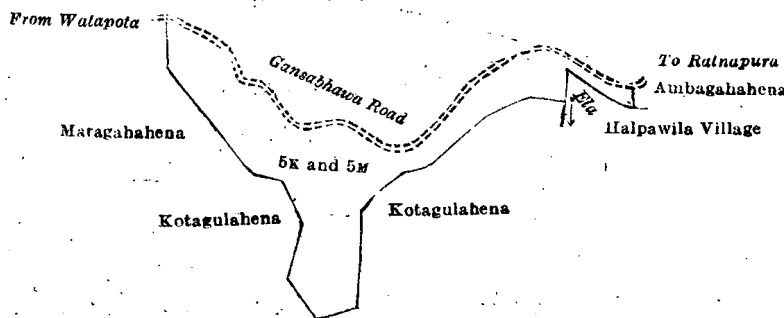
F. J. SALMON,
for Acting Surveyor-General.

II.—Block survey preliminary plan 29.

Lot.	Name of Land.	Extent, A. R. P.
5k	Werewehenemukalana	4 3 26
5m	Ambagahenemukalana	0 0 27

5 0 13

and bounded as follows: on the north by the Gansabhawa road from Watapota to Ratnapura; on the east by Ambagahahena (private), the village limit of Halpawila, an ela, Kotagulahena (private); on the south by Kotagulahena (private); on the west by Kotagulahena (private), Maragahahena (private).



Surveyor-General's Office,
Colombo, May 24, 1920.

Scale of 8 Chains to an Inch.

F. J. SALMON,
for Acting Surveyor-General.

June 15, 1920.

H. O. FOX,
Special Officer.

PRELIMINARY NOTICES.

Colombo Notice No. 7,615.

Notice under "The Waste Lands Ordinances of 1897, 1899, 1900, and 1903."

TAKE notice that unless within three months from October 1, 1920, the persons, if any, who claim any interest in the lands hereinafter mentioned or in any one or more of such lands appear before the Assistant Government Agent of the Colombo and Negombo Districts of the Western Province, at his office in Colombo, and make claim in person or in writing to the said lands or any of them or to some interest therein :

Such Assistant Government Agent, in pursuance of the powers in him vested by the said Ordinances, will declare by writing under his hand that the said lands, or such of them as to which no claim has been made, are the property of the Crown.

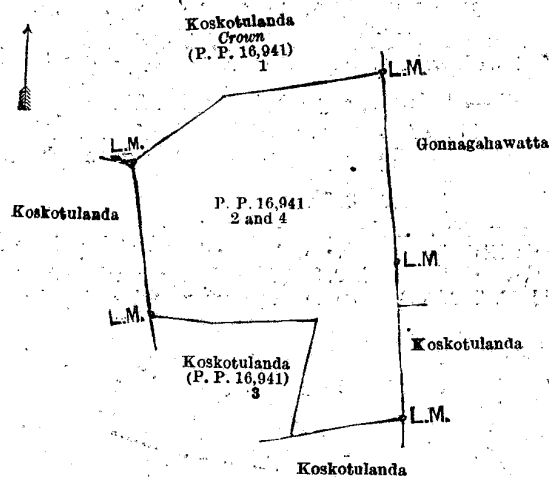
A. P. BOONE,
Assistant Government Agent.

Description of the Lands referred to.

The following lots situated in the village of Dompe, in Gangaboda pattuwa of Siyane korale east, in the Colombo District of the Western Province, as described in the annexed diagram :—

Lot.	Name of Land.	Preliminary plan 16,941.	Extent, A. R. P.
2	Koskotulanda (to be used for a burial ground)		2 2 34
4	Do. (do.)		0 2 2
			3 0 36

and bounded as follows : on the north by Koskotulanda claimed by the Crown (P. P. 16,941/1) ; on the east by Gonnagahawatta claimed by L. A. Punchiappu and others and Koskotulanda claimed by L. A. Publis and others ; on the south by Koskotulanda claimed by L. A. Publis and others and Koskotulanda sold by the Crown to L. Hendrick Appu and others (P. P. 16,941/3) ; and on the west by Koskotulanda claimed by L. A. Belenis Appu.



Surveyor-General's Office,
Colombo, January 22, 1920.

Scale of 4 Chains to an Inch.

G. K. TORNHILL,
for Surveyor-General.

Kurunegala Notice No. 7,616.

Notice under "The Waste Lands Ordinances of 1897, 1899, 1900, and 1903."

TAKE notice that unless within three months from October 1, 1920, the persons, if any, who claim any interest in the land hereinafter mentioned make claim in person or in writing to the said land or to some interest therein to H. C. Toller, Esq., Special Officer appointed under section 28 of "The Waste Lands Ordinances of 1897, 1899, 1900, and 1903," at his office at Colombo :

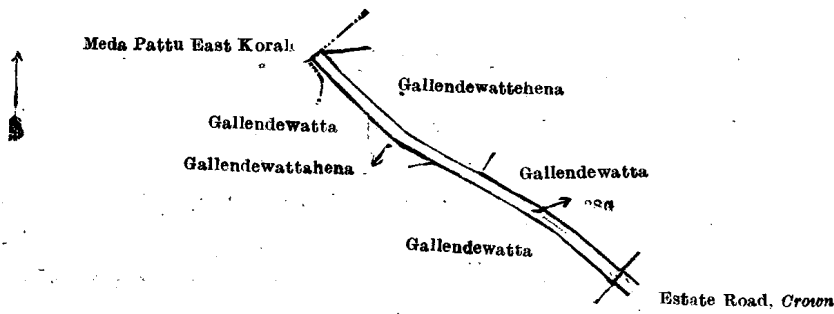
Such Special Officer, in pursuance of the powers vested in him by the said Ordinances, will declare by writing under his hand that the said land, to which no claim has been made, is the property of the Crown.

H. C. TOLLER,
Special Officer.

NOTE.—A claim to a right of way over the said land is a claim to an interest in the land.

Description of the Land referred to.

The land commonly called or known as Gallendewattepara, situated in the village of Riligala, in the Udukaha korale west of the Dambadeni hatpattu of the Kurunegala District, in the North-Western Province, containing in extent 28 perches, shown as lot 38g in block survey preliminary plan 558 and in the annexed diagram ; and bounded as follows : on the north by Gallendewattehena claimed by Wijesinghe Herat Mudiyansele Kiri Menika and others ; on the east by Gallendewatta claimed by Wijesinghe Herat Mudiyansele Kiri Menika and others, estate road claimed by the Crown ; on the south by Gallendewatta claimed by Wijesinghe Herat Mudiyansele Kiri Menika and others ; on the west by Gallendewattehena claimed by Wijesinghe Herat Mudiyansele Kiri Menika and others, Gallendewatta claimed by ditto the boundary of Meda pattu korale east.



Surveyor-General's Office,
Colombo, July 9, 1920.

Scale of 4 Chains to an Inch.
Kurunegala S. O. 54—1920.

F. J. SALMON,
for Acting Surveyor-General.

Kurunegala Notice No. 7,617.

Notice under "The Waste Lands Ordinances of 1897, 1899, 1900, and 1903."

TAKE notice that unless within three months from October 1, 1920, the persons, if any, who claim any interest in the lands hereinafter mentioned or in any one or more of such lands or to some interest therein make claim in person or in writing to the said lands or any of them or to some interest therein to H. C. Toller, Esq., Special Officer appointed under section 28 of "The Waste Lands Ordinances of 1897, 1899, 1900, and 1903," at his office at Colombo :

Such Special Officer, in pursuance of the powers vested in him by the said Ordinances, will declare by writing under his hand that the said lands, or such of them as to which no claim has been made, are the property of the Crown.

H. C. TOLLER,
Special Officer.

NOTE.—A claim to a right of way over the said lands or any of them is a claim to an interest in the land or lands.

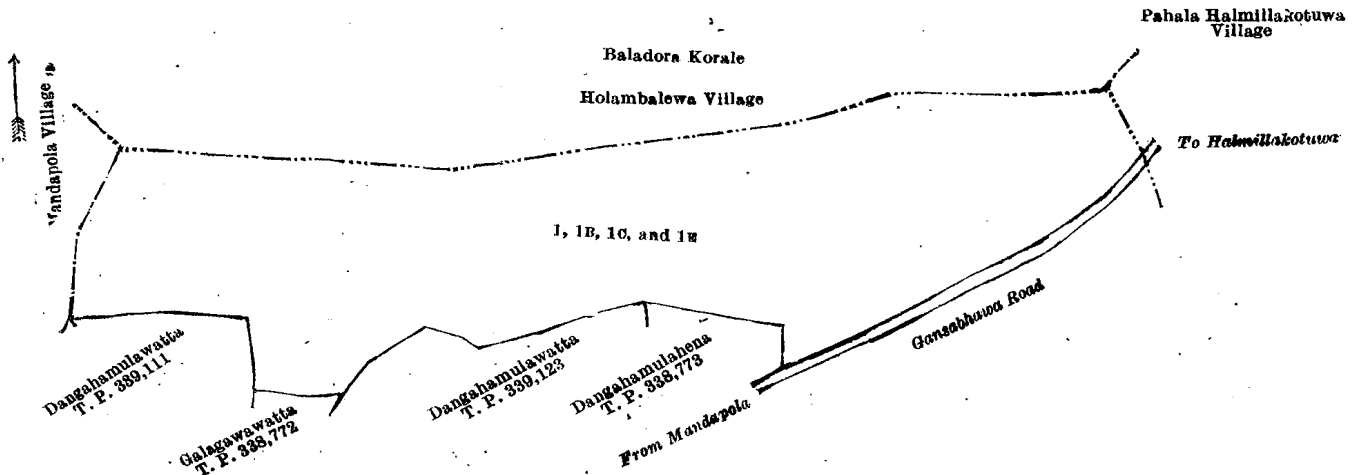
Description of the Lands referred to.

The following lots situated in the village of Walpaluwa, in the Giratalano korale of the Dewamedhi hatpattu of the Kurunegala District, in the North-Western Province, as described in the annexed diagrams :—

I.—Block survey preliminary plan 1,736.

Lot.	Name of Land.	Extent, A. R. P.	Lot.	Name of Land.	Extent, A. R. P.
1	Dangahamulahena	.. 16 0 22	1E	Dangahamulahena	.. 4 2 10
1B	Nugagahamulahena	.. 5 1 28			
1C	Palugahamulawetiyehena	.. 6 3 25			
					33 0 5

and bounded as follows : on the north by the boundary of the Baladora korale (the village limit of Holambalewa) ; on the east by the village limit of Pahala Halmillakotuwa ; on the south by the Gansabhawa road from Halmillakotuwa to Mandapola, Dangahamulahena sold by the Crown (T. P. 338,773), Dangahamulawatta sold by the Crown (T. P. 339,123), Galagawawatta sold by the Crown (T. P. 338,772), Dangahamulawatta sold by the Crown (T. P. 339,111) ; on the west by the village limit of Mandapola.



Surveyor-General's Office,
Colombo, August 9, 1920.

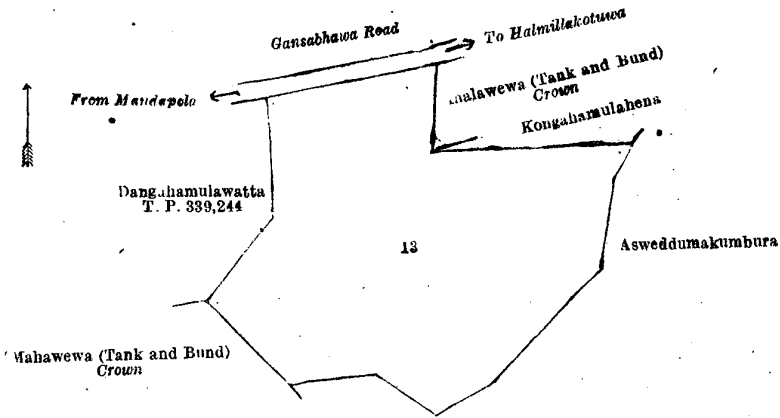
Scale of 8 Chains to an Inch.

F. J. SALMON,
for Acting Surveyor-General.

II.—Block survey preliminary plan 1,736.

Lot.	Name of Land.	Extent, A. R. P.
13	Kongahamulahena	.. 4 2 18

and bounded as follows : on the north by the Gansabhawa road from Mandapola to Halmillakotuwa, Ithalawewa (tank and bund) claimed by the Crown, Kongahamulahena claimed by Herat Mudiyanseleage Ukku Banda and another ; on the east by Asweddamakumbura claimed by Herat Mudiyanseleage Ukku Banda and another ; on the south by Asweddamakumbura claimed by Herat Mudiyanseleage Ukku Banda and another, Mahawewa (tank and bund) claimed by the Crown ; on the west by Mahawewa (tank and bund) claimed by the Crown, Dangahamulawatta sold by the Crown (T. P. 339,244).



Surveyor-General's Office,
Colombo, August 9, 1920.

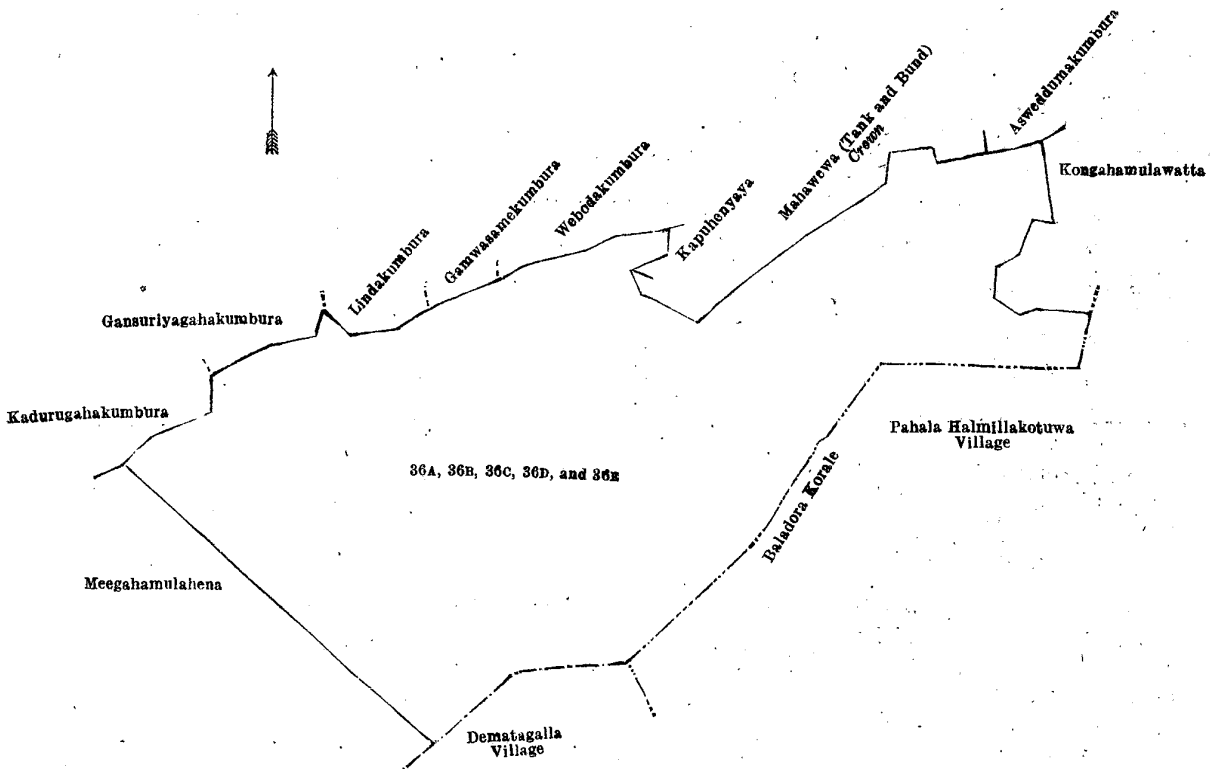
Scale of 4 Chains to an Inch.

F. J. SALMON,
for Acting Surveyor-General.

III.—Block survey preliminary plan 1,736.

Lot.	Name of Land.	Extent, A. R. P.	Lot.	Name of Land.	Extent, A. R. P.
36A ..	Rodehena 8 0 34	36E ..	Dangahamulahena 12 0 26
36B ..	Kongahamulahena 8 0 16			
36C ..	Kapuhena 17 2 35			52 0 3
36D ..	Meegahamulahena 5 3 12			

and bounded as follows : on the north by Kadurugahakumbura claimed by Herat Mudiyansele Ukku Banda and others, Gansuriyagahakumbura claimed by Herat Mudiyansele Menikhamy and another, Lindakumbura claimed by Herat Mudiyansele Kiri Banda and another, Gamwasamekumbura claimed by Herat Mudiyansele Appuhamy and others, Webodakumbura claimed by Herat Mudiyansele Ukku Banda and others, Kapuhenyaya claimed by Herat Mudiyansele Kiri Banda and others, Mahawewa (tank and bund) claimed by the Crown, Asweddumakumbura claimed by Herat Mudiyansele Ukku Banda and another ; on the east by Kongahamulawatta sold by the Crown, the boundary of the Baladora korale (the village limit of Pahala Halmillakotuwa) ; on the south by the boundary of the Baladora korale (the village limit of Pahala Halmillakotuwa), the village limit of Dematagalla ; on the west by Meegahamulahena claimed by Herat Mudiyansele Menikhamy and others.



Surveyor-General's Office,
Colombo, August 9, 1920.

Scale of 8 Chains to an Inch.

F. J. SALMON,
for Acting Surveyor-General.

Kurunegala S. O. 55—1920.

LAND SALES IN THE SOUTHERN PROVINCE.

No. 3,718, S. P.—The Government Agent, Southern Province, will on Tuesday, November 16, 1920, at 1 P.M., at his office in Galle Kacheheri, put up to auction, for sale or settlement, or will otherwise dispose of, the under-mentioned portions of Crown land, in accordance with the regulations of Government regarding land sales. Nineteen allotments of land situated in the Bentota-Walallawiti korale division of the Galle District of the Southern Province.

Preliminary plan 7,712. Village—Hipankanda. Claimant—Sondiyaha kuru Mancho.

Lot.	Name of Land.	Name of Applicant.	Description.	Extent.		Upset price per acre, Rs.
				A.	R. P.	
22118	Nagasgodellewatta	—	Garden	6	1 0	40
			Plantation	—	—	43
Preliminary plan 10,251. Village—Poddiwala. Claimant—P. Hewawasan Don Kirinelis, Police Officer of Poddiwala.						
1	Olagodakaratura	—	Garden	0	1 26	60
			Plantation	—	—	4.50
Preliminary plan 11,301. Village—Porawagama. Claimant—Crown.						
1	Katuketiya	B. M. Danoris Appu of Hegoda	Chena	1	0 6	60
Preliminary plan 10,706. Village—Mattaka. Claimant—Crown.						
1	Megodawatta-addara Motakanda	—	Chena	0	0 36	60*
			Plantation	—	—	3
Preliminary plan 10,838. Village—Uhanowita. Claimant—Jayasinha Elias.						
3	Dolabodawatta	Atukoralage Donneris of Hattaka	Garden	0	0 17	75
Preliminary plan 11,129. Village—Hipankanda. Claimant—S. H. Sirineris.						
14	Godaparagahaudumullekumbura	J. G. Abedeera of Galle	Paddy field	0	1 30	100
16	Do.	do.	do.	1	2 18	100
Preliminary plan 11,391. Village—Indipalogoda. Claimant—Crown.						
2	Kokunleggahenapolluewa	H. H. Podisinno of Pitigala	Low jungle	1	0 17	62
Preliminary plan 11,411. Village—Batuwanhena. Claimant—Crown.						
1	Muttettugodella kanattepawaragodella Pelangahawatteaddarakattiya	Ponnamparuma Arachehige Temis Sinno of Batuwanhena	Chena	1	1 37	60
2	Do.	do.	do.	0	3 22	60
Preliminary plan 11,523. Village—Hipankanda. Claimant—Crown.						
3	Muttettugodella	Ponnamparuma Arachehige Temis Sinno of Batuwanhena	Garden	0	0 29	60
			Plantation	—	—	17
Preliminary plan 11,523. Village—Hipankanda. Claimant—Crown.						
1	Millagahakele	C. E. de S. A. Goonetilleka, R. V. T., Bentota	Jungle	4	1 11	60
2	Do.	do.	do.	0	0 16	—†
3	Do.	do.	do.	0	2 32	60
Preliminary plan 11,542. Village—Batukanatta. Claimant—Crown.						
1	Olinnewattalangaudumullekele alias Batukanattekele	G. H. P. Karunaratna of Bentota	Low jungle	17	3 5	116
Claimants—M. Mathes and others.						
2	Purangoipala	G. H. P. Karunaratna of Bentota	Paddy field	0	0 34	150
Claimant—M. A. Peter de Silva of Batukanatta.						
3	Batukanattekeleatmaga	G. H. P. Karunaratna of Bentota	Threshing-floor Plantation	0	0 35	100 7.50
Preliminary plan 11,457. Village—Ihala Omatta. Claimant—G. Babichanhamy.						
9	Anhettiwelamanana	Magage Podi Sinno of Ihala Omatta	Garden	0	0 4	100

* With mining rights at Rs. 300 per acre.

† Reservation (not for sale).

Further information regarding these lands can be obtained from the Government Agent, Southern Province, and their plans from the Surveyor-General.

Colonial Secretary's Office,
Colombo, September 25, 1920.

GRAEME THOMSON,
Colonial Secretary.

No. 3,719, S. P.—The Government Agent, Southern Province, will on Tuesday, November 23, 1920, at 1 P.M., at his office in Galle Kacheheri, put up to auction, for sale or settlement, or will otherwise dispose of, the under-mentioned portions of Crown land, in accordance with the regulations of Government regarding land sales. Twenty-nine allotments of land situated in the Talpe pattu division of the Galle District of the Southern Province.

Lot.	Name of Land.	Name of Applicant.	Description.	Extent.		Upset price per acre, Rs.
				A.	R. P.	
3688	Kosgewatta	—	Marshy land	1	3 23	50
3689	Roigewatta	—	do.	0	3 35.75	50
3690	Do.	—	do.	0	1 21.75	50
Preliminary plan 10,617. Village—Hiyare. Claimant—Crown.						
1	Delgahakumburekekillahenuaduwa	—	Native garden	0	1 20	50

Lot.	Name of Land.	Claimant—P. H. K. Eddis of Kabaragala.		Extent.	Upset price per acre, Rs.
		Name of Applicant.	Description.		
2	Kekillahena	—	Native garden	0 0 34	50
			Plantation	—	44.70
2A	Do.	—	Chena	0 0 33	50
			Plantation	—	2
		Claimant—Crown.			
2B	Kekillaheneowita	—	Owita	0 0 29	50
			Plantation	—	0.90
		Claimant—H. K. Janderis of Hiyare.			
5	Kekillahena	—	Old paddy field	0 1 11	50
			Plantation	—	22
5A	Do.	—	Garden	0 0 6	50
			Plantation	—	1.35
5B	Do.	—	Old paddy field	0 0 8	50
			Plantation	—	2
6	Do.	—	Garden	0 0 33	50
			Plantation	—	127.10
6A	Do.	—	Garden	0 0 6	50
			Plantation	—	1.25
		Claimant—Y. H. H. Harmanis of Hiyare.			
6B	Do.	—	Garden	0 0 11	50
			Plantation	—	4.15
		Preliminary plan 10,855. Village—Tittagalla. Claimant—Crown.			
1	Yatagahakele	Don Arnolis Tillekeratna of Ratgama	Low jungle	6 2 37	120*
2	Do.	do.	do.	2 3 22	120*
		Preliminary plan 11,045. Village—Nabadawa. Claimant—G. H. Heen Appu of Nabadawa.			
6	Mahagaladuwa	N. H. Samitchihamy of Watagala	Garden	0 0 5	30
			Plantation	—	0.85
		Preliminary plan 11,052. Village—Imaduwa. Claimant—K. Arnolis of Weligama.			
4	Arachchiwillagoda	—	Citronella	0 1 15	50
			Plantation	—	15
			Cost of survey	—	15.86
		Preliminary plan 11,130. Village—Tittagalla. Claimant—Crown.			
1	Panugalgoda	Munamalpe Lokuhettige Matheshamy of Dikkumbura	Low jungle	2 1 19	103.50*
		Preliminary plan 11,150. Village—Udumalagala. Claimant—Arnolis de Silva Jayawickrema of Tellambure.			
13	Weralugahadeniyegoda	—	Tea	0 1 37	60
			Plantation	—	160
		Claimant—Udumalagalaganage Abraham of Udumalagala.			
14	Do.	—	Garden	0 0 23	60
			Plantation	—	5.70
		Preliminary plan 11,212. Village—Beranagoda. Claimant—Crown.			
2	Galabadahena	Beranagoda Kariyawasan Manage Siyadoris of Beranagoda	Jungle	0 3 29	62
		Claimant—K. M. Siyadoris of Beranagoda.			
3	Do.	Beranagoda Kariyawasan Manage Siyadoris of Beranagoda	Native garden	0 0 24	60
			Plantation	—	3
		Claimant—Crown.			
5	Galbodakumburagoda	Beranagoda Kariyawasan Manage Siyadoris of Beranagoda	Chena	0 0 26	61
		Preliminary plan 11,231. Village—Tellambure. Claimant—Crown.			
1	Tanahenegoda	Kotte Jayatillaka Mudalige Carolis of Tellambure	Fern jungle	2 0 5	60
		Preliminary plan 11,234. Village—Tellambure. Claimant—Crown.			
3	Pansaladuwa	Wanduramba Loku Narangodage Arnolis of Tellambure	Scrub jungle	0 3 7	60.50
		Preliminary plan 11,296. Village—Kottawa. Claimant—Crown.			
2	Jambughahaliyadde-basnairagodakanda	Keppitiyagoda Vitanage Nonahamy of Kottawa	Chena	0 3 27	65
		Preliminary plan 11,530. Village—Udumalagala. Claimant—Crown.			
1	Welideniyegoda	Mudaliyar E. B. Gunatilleka of Unawatuna	Jungle	9 0 32	65†
2	Do.	do.	do.	0 1 26	—†
3	Do.	Udumalagalaganage Eddis of Nakiyadeniya	Chena	0 3 33	67†
4	Do.	do.	do.	0 0 20	—†
5	Do.	Gardiyehewawasan Pussewelage Andiris of Udumalagala	Low jungle	1 0 13	105*
6	Do.	do.	do.	0 0 34	—†
7	Do.	do.	do.	0 0 35	—†

* With mining rights at Rs. 200 per acre. † With mining rights at Rs. 160 per acre. ‡ Reservation (not for sale).

Further information regarding these lands can be obtained from the Government Agent, Southern Province, and their plans from the Surveyor-General.

Colonial Secretary's Office,
Colombo, September 25, 1920.

GRAEME THOMSON,
Colonial Secretary.

LAND SALES IN THE EASTERN PROVINCE.

No. 1,521, E. P.—The Assistant Government Agent, Trincomalee, will on Tuesday, November 16, 1920, at 10 A.M., at the Village Tribunal Court at Mutur, put up to auction, for sale or settlement, or will otherwise dispose of, the under-mentioned portions of Crown land, in accordance with the regulations of Government regarding land sales. Forty-four allotments of land situated in the Koddiyar pattu division of the Trincomalee District of the Eastern Province.

Lot.	Name of Land.	Preliminary plan 5,487. Village—Mutur.		Extent. A. R. P.	Upset price per acre, Rs.
		Name of Applicant.	Description.		
1	Vedankanthu	Encroachment by P. Ibrahimnaina	Coconut garden	0 0 39	100
Preliminary plan 5,489. Village—Mutur.					
1	Cheddikulathuvayal	Encroachment by the applicants M. Muhamadutampi and another	Paddy field	1 0 1	35*
2	Karumbuthoddam	Encroachment by K. Sinnappu	Coconut garden	0 0 19	30*
Preliminary plan 5,498. Village—Mutur.					
1	Kuruvitivu	Encroachment by M. Satakka Muhideen and another	do.	1 0 18	50
Preliminary plan 5,507. Village—Marutadichehenai.					
1	Ponnaiyavalavu	Encroachment by M. Ponnaiya	Coconut garden	1 0 35	—†
2	Tambimuttarvalavu	Encroachment by A. Kalikuddi	do.	0 0 26	—†
3	Pandaramvalavu	Encroachment by S. Kanapathy and 4 others	do.	0 1 26	75
4	Murugapathervalavu	Encroachment by K. Nallatamb	do.	0 0 26	—†
5	Paththervalavu	Encroachment by Kalippillai	do.	0 0 26	—†
6	Puliadivalavu	Encroachment by S. Kaliappen	do.	0 0 14	75
7	Aviramippillaivalavu	Encroachment by Aviramippillai	do.	0 0 12	100
8	Do.	—	Reservation for road	0 0 3	—†
9	Marimuttuvalavu	—	do.	0 0 3	—†
10	Do.	Encroachment by R. Marimuttu	Coconut garden	0 1 0	175
11	Topurachchivalavu	Encroachment by M. Sinnatamby	do.	0 2 9	200
12	Somanathivalavu	Encroachment by Vallippillai	do.	0 0 35	200
13	Mammadukanniyarvalavu	Encroachment by Sellachippillai	do.	0 0 26	—†
14	Veerapathiranvalavu	Encroachment by V. Chelliah and 3 others	do.	0 1 7	—†
15	Periyavalavu	Encroachment by V. Murugappan and others	do.	0 1 16	—†
Village—Kaddaiparichchan.					
16	Mammadumaidinvalavu.	Encroachment by V. Arumugam and others	Coconut garden	1 0 16	200
Preliminary plan 5,139. Village—Sampur.					
1	Pallamvely	P. S. Jayawardene	Jungle fit for coconut	2 1 13	20
2	Do.	—	Reservation for road	0 1 13	—†
3	Do.	—	Reservation for path	0 0 8	—†
4	Do.	For general sale	Jungle fit for coconut	0 1 26	20
5	Do.	—	Reservation for road	0 0 17	—†
6	Do.	—	do.	0 0 16	—†
Preliminary plan 5,394. Village—Sampur.					
1	Sinnanaintakadu	K. Akilesapillai and another	Jungle fit for paddy	3 0 0	30
2	Do.	K. Murugappan	do.	2 2 34	30
2A	Do.	—	Reservation for path	0 1 3	—†
3	Do.	M. Chellappa and another	Jungle fit for paddy	3 2 37	30
3A	Do.	—	Reservation for path	0 1 19	—†
4	Do.	K. Velayutan and another	Jungle fit for paddy	2 3 8	30
4A	Do.	—	Reservation for path	0 1 8	—†
Preliminary plan 5,567. Village—Sampur.					
1	Kuranguchenaikadu <i>alias</i> Nilakuddiyakadu	—	Reservation for road	0 0 15	—†
2	Do.	M. Vyramuttu	Jungle fit for coconut	1 0 31	20
3	Palathadikadu	—	Reservation for road	0 0 11	—†
4	Do.	V. Chellappa and 3 others	Jungle fit for coconut	0 3 36	20
Preliminary plan 5,465. Village—Toppur.					
1	Sengaladivayal	Encroachment by I. Kather Muhideen	Paddy field	0 1 10	80§
4	Do.	Encroachment by I. Mudamadu Sultan	do.	0 0 12	80§
Preliminary plan 5,500. Village—Toppur.					
1	Menakeni <i>alias</i> Melnavalkeni	—	Reservation for road	0 0 30	—†
2	Menakenivayal <i>alias</i> Melnavalkeniaruguvayal	K. Mammadutampi	Paddy field	1 3 33	16
3	Do.	Encroachment by K. Mammadutampi	do.	0 0 22	16

Lot.	Name of Land.	Preliminary plan 5,526. Village—Mallikaitivu. Name of Applicant.	Description.	Extent.		Upset price per acre. Rs.
				A.	R. P.	
1	Sakaraiveddai	..	Reservation for road.	3	2 10	—†
2	Do.	.. Encroachment by S. Somasegarampillai	Paddy field	0	1 14	60‡

* These lots are unirrigable at present, but if at any time owing to the construction of any works at Government expense they become irrigable, the purchasers should pay irrigation rate or rates which will be variable in accordance with such conditions as to His Excellency the Governor may seem fit.

† For settlement.

‡ Reservation (not for sale).

§ These lots are irrigable under Allai Scheme. The purchasers shall pay irrigation construction rate of Rs. 2.22 per acre per annum for ten years and a maintenance rate of 77 cents per acre per annum. The rates are variable in accordance with such conditions as to His Excellency the Governor may seem fit.

Further information regarding these lands can be obtained from the Assistant Government Agent, Trincomalee, and their plans from the Surveyor-General.

Colonial Secretary's Office,
Colombo, September 28, 1920.

GRAEME THOMSON,
Colonial Secretary.

LAND SALES BY THE SETTLEMENT OFFICER.

SOUTHERN PROVINCE.

No. 5,751, S. O.—On Tuesday, November 16, 1920, at 10 A.M., the Land Settlement Officer will put up for lease, at Ambala, the under-mentioned portions of Crown land, on the terms authorized by Government. Six allotments of land situated in the West Giruwa pattu division of the Hambantota District of the Southern Province.

Lot.	Name of Land.	Block survey preliminary plan 301.—Galagama. Name of Claimant.	Description.	Extent.	
				A.	R. P.
146E2	Nikadaulagahawatta	.. Sellawaduge Thenishamy and others.	Road reservation	0	0 15
154	Hinguruwelpokuna	.. Crown, occupied by Palawalpittiya Ranasinghe Arachchige Don Dinoris Appuhamy	do.	0	0 25
154A	Gonnagahahena	.. Hewaradage Babanis	Garden	0	0 26
154B	Do.	.. Don Deonis	do.	0	0 13
154	Jambugahawatta	.. Galagawa Punci Appuhamy	Chena	0	0 2
152A	Jambugaharuppe	.. Don Samuel Wickramasinghe	Road reservation	0	0 15

Further information regarding these lands can be obtained from the Land Settlement Officer, and plans of them from the Surveyor-General.

Colonial Secretary's Office,
Colombo, September 29, 1920.

GRAEME THOMSON,
Colonial Secretary.

No. 5,752, S. O.—On Monday, November 15, 1920, at 10 A.M., the Land Settlement Officer will put up for sale or settlement, at Ambala, the under-mentioned portions of Crown land, on the terms authorized by Government. Seventy-two allotments of land situated in the West Giruwa pattu division of the Hambantota District of the Southern Province.

Lot.	Name of Land.	Block survey preliminary plan 301.—Galagama. Name of Claimant.	Description.	Extent.	
				A.	R. P.
94	Kasihena	.. Don Dionis Usabraham Wijesinghe	Garden	3	2 19
95	Bogahahena	.. (1) Rajapurage Hina, (2) Karadeniya Mahadurage Baba, (3) Rajapurage Andirisa, (4) Yamahinge Anachchi, (5) Suduhakuruge Salinda, (6) Don Andiris Abeygoonawardane Wijesinghe, (7) Dona Gimara Wijesinghe	do.	1	3 25
103	Kebellawehena	.. Hewagamage Kalu Appu	do.	1	1 7
112	Kapukoratuwa	.. (1) Bajjamanaya, (2) Vidalath Viruddege Simandirisa, (3) Lanka Viriduge Dingisa	do.	0	1 28
222A	Godakadurahena	.. D. D. Ekanayake	Citronella	6	0 22
231	Udambalawattekebella	.. Don Dionis Abeysiriwardene	Plantains	0	2 39
237	Dangahahena	.. Don Thomis Kulatunga	Abandoned citronella	0	3 38
238	Do.	.. (1) Samarawickrame Dissanayake Don Siman Appuhamy, (2) Don Thomis Kulatunga	Garden	1	0 38
240	Do.	.. Don Davith Hettiarachchi	Citronella	1	0 3
272	Konehena alias Parana-wattehena	.. Don Dines Weeratunge Abeysekera	Chena	2	3 37
102A	Kebellagewalhena	.. (1) Nawalahakuruge Simandirisa, (2) Don Simon Wijesinghe	do.	1	1 37
110A	Dikhena	.. (1) Ediribandanage Hingitta, (2) Nambukarage Kirinelis, (3) Yamahinge Agorisa, (4) Rajapurage Heena	Garden	2	2 10
110B	Bogahahena	.. Rupanjange Santu	do.	3	0 25
110C	Serugahamandiya	.. Nambuwhewage Kirinelis of Dikwella	do.	2	0 19
110D	Kapukoratuwa	.. (1) Wachancharige Punci Kiri, (2) Babundirisa, (3) Daniel	Jungle	0	2 10
110E	Do.	.. (1) Kalunaketige Babanise, (2) Janise	do.	0	1 10
110F	Do.	.. Ditto Janise	do.	0	2 16
110G	Do.	.. Hangamunekatge Simana	Citronella	0	3 34
110J	Medahena	.. (1) Hewa Yamahinge Agorisa, (2) Rajapurage Heena	Garden	1	2 19
110K	Peelawattahena	.. Wife of Ranoluge Nonis de Silva	do.	2	1 24
110M	Tanapudugahawatta	.. (1) Menikaratne Rupandinige Babuna, (2) Ediribadanage Hingetti	Chena	1	1 31

Lot.	Name of Land.	Name of Claimant.	Description.	Extent.		
				A.	R.	P.
113	Karandahena	Don Dionis Rajapakse Dissanayake	Citronella	1	2	10
113B	Neelakoulahena	(1) Don Cornelis Appuhamy, (2) Don Samel Wickramasinha Warnawarna, (3) D. A. A. Wijesinghe	do.	1	0	3
113C	Ambagahahena	Don Samel Wickramasinha Weerawarna	do.	4	1	2
113K	Masmorugahahena	(1) Don Simon Wijesinghe, (2) Dona Gimara Wijesinghe and others	do.	1	3	37
146	Kosgahahenewatta	Dias Charles Appuhamy and others	Chena	5	0	37
224A	Paluwatta	Vidanegamage Don Pediris and others	Garden	1	1	38
233	Damullagehena	Don Andreas Ekanayake	Citronella	4	2	5
233A	Bogahahena	Nicholas Kornelius Ekanayake	Chena	2	1	38
233B	Dangahahena	Don Andreas Ekanayake	Citronella	0	1	39
233C	Galwalagawakoratuwa <i>alias</i> Netidikgahahena	Samarawickrama Don Siman Appuhamy	Garden	0	1	18
233D	Manigewatta	Heendaliyagamage Don Juwanis	Chena	1	0	14
233E	Ihalawalauwawatta	Don Juwanis Ekanayake	Garden	0	1	6
233F	Kirimaduwwewatta	Wickramasinghe Warnawarna Dissanayake Don Samana	Citronella	1	2	33
239	Dangahahena	Don Davith Hettiarachchi	do.	4	0	4
239B	Yaddehigearahena	David Dias Ekanayake	do.	1	3	3
239C	Dammullagehena <i>alias</i> Muramandiya	Heirs of late D. D. A. Basnayake	do.	2	0	3
248	Telambuwehena	(1) Mendis Dias Ekanayake, (2) Don Johanis Ekanayake	do.	6	3	34
248A	Ratuhena	(1) Don Thomis Kulatunga, (2) Don Cornelis Singanetti, (3) Don Simon Singanetti	Bare ground	4	2	9
248B	Mahakaragahahena	Don Thomis Wijetunga	Citronella	3	1	36
248C	Wewahena	(1) D. U. Singanetti, (2) D. J. Ekanayake, (3) D. C. Jayasekera	Open land	1	1	21
248D	Punchikaragahahena	Don Nikulas Wijesinghe	Chena	2	1	22
248E	Siyabalagahawatta	(1) Don Davith Hettiarachchi, (2) Don Jandris Singanetti	Garden	1	0	6
248F	Tennapitahena	S. D. Andris Appu	do.	0	3	21
248G	Do.	(1) Don Davith Hettiarachchi, (2) Don Carolis Jayasekera Ekanayake	Citronella	2	2	18
263	Ratuhena	(1) S. Don Davith Appuhamy, (2) Samel Weeratunga, (3) Don Cornelis Singanetti	do.	0	2	28
263A	Pelaruppa	(1) Don Nikulas Singanetti, (2) Don Johanis Ekanayake	do.	0	2	3
263B	Do.	Don Cornelis Singanetti and others	Chena	0	2	21
274B	Marawehena	D. Thomis Weeratunga and others	Citronella	7	1	10
274C	Heeraluge-ara	Crown	do.	6	3	26
274D	Magulkaradagahadeniya <i>alias</i> Jamanarangahadeniya	Don Andris Weeratunga Jayasekera	Plantains	0	0	35
274E	Magulkaradagahadeniya	do.	Citronella	0	2	26
274F	Godakadurugahadeniya	(1) Don Andris Weeratunga Jayasekera, (2) Don Samel Weeratunga Jayasekera, (3) Don Mathes Weeratunga Jayasekera	do.	1	0	17
274H	Polambehena	(1) Don Samel Weeratunga, (2) Don Siman Ratnayake and others	do.	1	3	8
6A	Kendamandigewatta	Don Cornelis Parana Vitarane	Garden	0	1	19
6B	Do.	Walawegamage Janise	do.	0	1	2
6C	Do.	David Samarawickrama Ekanayake	do.	1	0	16
6D	Dematattewalewatta <i>alias</i> Maddumamahatmayagewatta	Don Davith Singanetti and others	do.	0	2	35
152	Jambugahahena	Don Samel Wickramasinghe Appuhamy	do.	0	3	36
252	Siyambalagahawatta	(1) Don Davith Hettiarachchi, (2) Don Dias Singanetti, (3) Don Carolis Singanetti and others	do.	1	1	25
274	Paranawatta	(1) Don Hendrick Weeratunga Abeysekera, (2) ditto Don Dines, (3) ditto Punchihamy	Citronella	10	0	18
274J	Do.	Dissanayake Kodituwakkuge Heen Appuhamy	do.	5	0	33
274K	Paranawatta	(1) Dona Gimara, (2) Parana Vitanage Balahamy	do.	5	2	9
274L	Do.	Don Jandiris Weeratunga Abeysekera	do.	1	2	30
274M	Do.	(1) Don Dines Weeratunga Abeysekera, (2) Don Jandiris Weeratunga Abeysekera, (3) Weeratunga Abeysekera Punchihami, (4) Dona Gimara Abeysekera, (5) Don Andreas Abeysekera, (6) Don Nikulas Abeysekera, (7) Don Pedris Abeysekera, (8) Dona Fransina Abeysekera, (9) Dona Carlina Abeysekera	Garden	2	0	14
274O	Do.	(1) Don Siman Ratnayake, (2) Don Mathes Samarasinghe, (3) Don Samel Weeratunga, (4) Don Andris Weeratunga Jayasekera, (5) Don Dines Weeratunga Abeysekera, (6) ditto Don Nikulas	Citronella	2	0	18
274P	Magulkarandagahadeniya	Don Andris Weeratunga Jayasekera	Chena	0	1	9
222	Dolehena, Arehena	D. D. Ekanayake	Citronella	20	2	6
253	Siyambalagahahena	Don Davith Hettiarachchi	do.	2	0	25
208A	Pengirikoratuwa <i>alias</i> Welangahamandiyakele	Singarachige Don Andrias	do.	0	3	9
211	Kasihena or Pengiri maduwa	(1) L. P. Don Samel, (2) Dona Carlina	Garden	1	3	13
274A	Beerayehena	Don Samel Weeratunga	Citronella with jungle	6	3	29

Upset price at Rs. 16 to Rs. 50 per acre. Further information regarding these lands can be obtained from the Land Settlement Officer, and plans of them from the Surveyor-General.

Colonial Secretary's Office,
Colombo, September 29, 1920.

GRAEME THOMSON,
Colonial Secretary.

No. 5,753, S. O.—On Thursday, November 11, 1920, at 10 A.M., the Land Settlement Officer will put up for sale or settlement, at Ambala, the under-mentioned portions of Crown land, on the terms authorized by Government. Thirty-six allotments of land situated in the West Giruwa pattu division of the Hambantota District of the Southern Province.

Block survey preliminary plan 300.—Ambala.				Extent.
Lot.	Name of Land.	Name of Claimant.	Description.	A. R. P.
42	Mulatiangehena	(1) Madinage Thirolis, (2) ditto Sabina, (3) Sardias Kawiratne, (4) Hewatondilage Dissan, (5) Tondilage Sadiris, (6) Balagodage Yasodiris, (7) Madinage Lewishami, (8) Palistantirige Lewishami, (9) Lokukalutotage Johana, (10) Palistantirige Lewishami, (11) ditto Punchihami, (12) Pattinige Nonis, (13) Tondilage Charles, (14) Jasentu Kankanamage Revishami, (15) Batagodage Loyisahami	Citronella	2 1 29
42A	Alapanuwankehena	(1) Agampodige Simanhami, (2) Yasenturuwange Revisahami, (3) Yasodris	Garden	2 2 21
51M	Gorakagahahena	(1) Don Mathes Wickramanayake, (2) Kamburugamagamacharige Pedrishami	Chena	2 0 15
51W	Kapuhena	Kankanapatiranage Siyadoris	Citronella	1 2 17
85	Medamandiya	(1) David Martin Senaratne, (2) Don Kottan Wiraman, (3) Wijewickrama Vidane Patiranage Don Allis, (4) Wijedira Vidane Patiranage Don Samel, (5) Gunasekera Vidane Patiranage Don Andris	do.	1 1 15
115	Kaluachchigewatta	(1) Ranawirage Don Andris, (2) Hewagetamanage Sandiris	Coconut and citronella	0 2 27
127A	Paluwatta	Wijesekera Vidane Patiranage Don Samel	Chena	1 1 25
127B	Maragahawatta	Kodituwakkuge Malhami	Garden	0 2 24
127C	Do.	do.	Chena	0 1 7
127D	Do.	do.	Citronella	0 2 37
146A	Mahapatirannehegewatta	Wijesekera Patiranage Don Carolis	Garden	0 0 18
172A	Do.	do.	do.	1 2 36
158	Maragahawatta	Wijedira Patiranage Don Samel	Chena	1 3 0
158E	Ihalakoratuwa <i>alias</i> Ganimekoratuwa	(1) Wirasuriarachchige Don Davit, (2) ditto Jayasinappu, (3) ditto Babanappu	Garden	0 2 16
161	Ganimekoratuwa	do.	do.	0 1 33
158F	Middeniyogewatta	(1) Wirasuriarachchige Don Davit, (2) ditto Balappu, (3) ditto Babanappu	Chena	1 1 13
158K	Do.	do.	do.	1 0 5
164	Do.	do.	Garden	1 2 2
158G	Kirikosgahakanatta	(1) Kodituwakkukankanange Siyadoris, (2) Talallagamage Don Mathes	Citronella	1 1 15
158H	Ketakelagahawatta	(1) Kodituwakkukankanange Don Sadiris, (2) Talallagamage Don Mathes	do.	2 1 6
158 I	Palugahapittaniya	(1) Kodituwakkukankanange Babahami, (2) ditto Balahami, (3) ditto Don Dines, (4) Talallagamage Don Mathes	Chena	0 2 30
165	Palugahapittaniyawatta	do.	Garden	0 2 7
169	Pittaniyawatta	(1) Talallagamage Don Allis, (2) Malingodage Dineshami, (3) Wijesuriarachchige Lokuhami	do.	0 2 32
170	Do.	do.	do.	0 0 34
176A	Kukurumanhena <i>alias</i> Pittaniyawatta	do.	do.	0 1 35
176C	Walakandegewatta	Kaluambalage Hinhami	Chena	0 2 34
176E	Kalupashena	Kodituwakkukankanange Sadiris	Garden	1 1 16
186A	Raulhena	(1) Kodituwakkukankanange Don Sadiris, (2) Wanawirage Davitappu, (3) Wirasinarachchige Jayasinappu	Citronella	0 3 7
187	Lolugahahena	David Martin Senaratne	Chena	2 0 3
187C	Do.	(1) Kaluambalage Dineshami, (2) David Martin Senaratne, (3) Kaluambalage Hinniappu, (4) ditto Babunappu, (5) Wijesekera Patiranage Sinno Appu	do.	2 3 14
187F	Rukattanagahahena	(1) Kaluambalage Babunappu, (2) David Martin Senaratne	do.	0 1 29
260	Do.	do.	do.	0 2 12
260A	Rukattanahena	do.	Garden	0 0 18
197C	Dangahawatta	(1) Kaluambalage Dineshami, (2) David Martin Senaratne, (3) Kaluambalage Babunappu, (4) Wijesekera Patiranage Sinnoappu	Citronella	1 3 10
206E	Ugudugehena <i>alias</i> Ittegodella	David Martin Senaratne	Chena	8 0 16
206M	Mahagahawatta	Singha Nettige Hin Hamine	Open land	1 0 25

Upset price at Rs. 16 to Rs. 50 per acre. Further information regarding these lands can be obtained from the Land Settlement Officer, and plans of them from the Surveyor-General.

Colonial Secretary's Office,
Colombo, September 29, 1920.

GRAEME THOMSON,
Colonial Secretary

No. 5,756, S. O.—On Tuesday, November 16, 1920, at 10 A.M., the Land Settlement Officer will put up for sale or settlement, at Ambala, the under-mentioned portions of Crown land, on the terms authorized by Government. Thirty-five allotments of land situated in the West Giruwa pattu division of the Hambantota District of the Southern Province.

Block survey preliminary plan 301.—Galagama.				Extent.
Lot.	Name of Land.	Name of Claimant or Applicant.	Description.	A. R. P.
56	Gallindagawahena	Cornelis Dias Ekanayaka	Chena	2 1 34
63	Duwahena	(1) Obeysin Arachchige Don Peneris, (2) ditto Don Carolis, (3) Don Samel Wikramaratna Wijesinha, (4) Don Deonis Abeyagoonasekera Basnayaka	Garden	1 0 1

Lot.	Name of Land.	Name of Claimant or Applicant.	Description.	Extent.		
				A.	R.	P.
67	Arahena	(1) Don Samel Wikramaratna Wijesinha, (2) Waga Arachchige Don Bastian, (3) Don Deonis Abeyagunasekera Basnayaka, (4) Ekanayaka Arachchige Don Dines, (5) Don Deonis Ubesingha do.	Garden	0	3	12
61D	Do.	do.	Chena	2	0	11
98	Kandagodella	(1) Hewagamage Wattuhamy, (2) ditto Don Juwanis, (3) Don Dionis Abeysingha, (4) Don Charles Abeysingha, (5) Waga Arachchige Don Carolis, (6) Hindenigama Don Juwanis, (7) Suduhakuruge Abeyisa, (8) Hewagamage Don Bastian	Citronella	1	2	2
164	Karagahahena	(1) Pallawelage Dona Ciciliana Hamine, (2) Rupasinge Nonnohamy, (3) David Dias Ekanayaka, (4) Kariyapperum Kala-tunge Don Nikulas Appuhamy	Garden	0	0	36
163F	Do.	do.	Open land	1	3	3
61J	Ilukkoratuwa	(1) Don Charles Wijesinha, (2) Don Deonis Abeyagunasekera Basnayaka, (3) Don Deonis Abeysingha, (4) Don Samel Wikramaratna Wijesinha, (5) Waga Arachchige Don Carolis, (6) ditto Don Bastian	Chena	0	1	32
61L	Medakoratuwa	do.	do.	0	3	16
61N	Do.	do.	do.	0	1	15
61M	Duwahena	(1) Don Samel Wikramaratna Wijesinha, (2) Waga Arachchige Don Carolis, (3) Obeysing Arachchige Don Carolis, (4) Don Deonis Abeyasekera Basnayaka, (5) Don Deonis Obeysingha, (6) Don Charles Wijesinha	Citronella	0	3	33
113D	Panukaradehena	(1) James Henry Jayasinha, (2) Don Simon Wijesinha, (3) Don Samel Wikramaratna Wijesinha	do.	4	2	16
113F	Penewelhena	(1) James Henry Wijesinha, (2) Abeydira Liyanage Don Andris, (3) Wirasuri Arachchige Andris Appu	do.	2	3	3
163	Wattahena	(1) Kankanangamage Don Janis, (2) Don Pedris Wanniganayaka, (3) Kankanangamage Don Mathes, (4) Wanniachchi Kankanange Don Siman	Chena	0	3	36
163G	Lolugahawatta	David Dias Ekanayaka	Garden	0	2	7
163H	Do.	do.	Citronella	0	1	23
163I	Do.	do.	do.	0	2	9
196E	Millagahawatta	(1) Heendeliyagamage Don Juwanis, (2) Cornelis Dias Ekanayaka (3) Kankanangamage Don Andris, (4) Samarawickrama Dissanayaka Babun Appuhamy, (5) Kankanangamage Don Janis	Garden	0	0	33
196F	Kapuduwagewatta	do.	Citronella	4	2	14
196G	Bambarawelahena	(1) Don Pedris Wanniganayaka, (2) Don Deonis Wanniganayaka, (3) Don Salaman Dissanayaka, (4) Don Salman Chintamani Mohotti, (5) Don Samel Wikramaratna Wijesinha, (6) Don Juwanis Wikramaratna Wijesinha	Chena	1	2	21
196H	Bogahahena	(1) Don Pedrick Wanniganayaka, (2) Vidanegamage Don Thomis, (3) Hetti Arachchige Don Deonis, (4) Don Deonis Wanniganayaka, (5) Vidanegamage Dingi Appu	do.	1	1	37
196M	Gallindehena	(1) Don Pedrick Wanniganayaka, (2) Vidanegamage Don Thomis, (3) Hetti Arachchige Don Deonis, (4) Don Deonis Wanniganayaka, (5) Vidanegamage Dingi Appu, (6) Don Salaman Dissanayaka, (7) Vidanegamage Babahamy, (8) ditto Elias-hamy, (9) Sumangala Ratnajoti Terunnanse	Citronella	5	3	2
196N	Galgodakoratuwa	do.	Chena	1	3	29
196P	Emitillawa, Bulugahahena, PUNCHIKONGAHAHENA	(1) Don Pedris Wanniganayaka, (2) Don Salaman Dissanayaka, (3) Hewagamage Don Juwanis, (4) Vidanegamage Don Thomis, (5) Sumangala Ratnajoti Terunnanse, (6) Hetti Arachchige Don Dionis, (7) Vidanegamage Eliashamy, (8) Hetti Arachchige Heenhamy, (9) Don Simon de Allis Dissanayaka, (10) Don Davith Abeyagunawardena, Vidane Arachchi, (11) Kankanange Don Charles, (12) ditto Don Mathes, (13) Talalagamage Don Allis, (13a) Kankanange Don Juwanis, (14) Samarasinge Dona Gimara Hamine, (15) Wann Arachchige Don Simon, (16) Kankanange Don Siman, (17) ditto Don Andris, (18) Egodagamage Don Sarnelis, (19) Don Salman Dissanayaka, Constable Arachchi of Wehella	Citronella	35	3	10
196R	Meemalakoratuwa	(1) Vidanegamage Eliashamy, (2) ditto Thomishamy, (3) ditto Don Deonis, (4) Hetti Arachchige Don Deonis, (5) Don Pedris Wanniganayaka, (6) Sumangala Ratnajoti, (7) Vidanapatiranaage Don Siman, (8) Vidanegamage Dingi Appu, (9) ditto Babahamy, (10) ditto Kawnihamy, (11) Hetti Arachchige Heenhamy	Garden	1	1	6
196v	Mahagepalawatta	Vidanegamage Don Carolis	Chena	0	1	14
196w	Do.	Piyadigagamage Don Deonis	Garden	0	0	21
196y	Beligaskoratuwa	Abeysekera Liyanage Don Louis	Chena	0	1	29
196x	Mahagepalawatta	do.	do.	0	1	6
196z	Udaruppe	Kankanangamage Don Janis	Garden	0	2	31
216A	Kirikosgahahena	(1) Kankanangamage Don Andris, (2) Vidanegamage Dingi Appuhamy, (3) Don Carolis Wanniganayaka, (4) Wijenayaka Koralekankanange Don Davith, (5) David Dias Ekanayaka	Citronella	4	0	6
208	Uwegewatta	(1) Hindeligamage Don Juwanis, (2) Wann Arachchige Don Siman, (3) Samarasinge Dona Gimara, (4) Kankanangamage Don Mathes, (5) Don Dias Abeyagunasekera Basnayaka	do.	19	2	11
208B	Rataperahena	do.	Garden	1	1	38

Lot.	Name of Land.	Name of Claimant or Applicant.	Description.	Extent. A. R. P.
196AF	Weakulehena and Tanawapulehena	(1) Sumangala Ratnajoti Terunnanse, (2) Don David Samarawickrama Ekanayaka, (3) Wannu Arachchige Don Cornelis, (4) ditto Don Pedris, (5) Jayasekera Patiranage Don Siman, (6) Kankanangamage Don Janis, (7) ditto Don Charles, (8) Cornelis Dias Ekanayaka, (9) Kankanangamage Don Andris, (10) Goyigodagamage Don Samel	Chena	10 3 6
41A	Kirimadugahahena	Dapanadurage Nandirisa	Garden	0 1 16

Upset price at Rs. 16 to Rs. 50 per acre. Further information regarding these lands can be obtained from the Land Settlement Officer, and plans of them from the Surveyor-General.

Colonial Secretary's Office,
Colombo, September 29, 1920.

GRAEME THOMPSON,
Colonial Secretary.

NORTH-WESTERN PROVINCE.

No. 5,754, S. O.—On Friday, November 19, 1920, at 12 noon, the Land Settlement Officer will put up for sale or settlement, at Kurunegala Kachcheri, the under-mentioned portion of Crown land, on the terms authorized by Government. An allotment of land situated in the Rekkopattu of the Dambadeni hatpattu division of the Kurunegala District of the North-Western Province.

Block survey preliminary plan 1,491.—Bambaragahapilessa.

Lot.	Name of Land.	Name of Claimant.	Description.	Extent. A. R. P.
45A	Nugagahamullahena	(1) Peduru Silva of Gorakapola in Panadure, (2) Tennakoon Mudiyansele Appuhamy <i>alias</i> Olupeliyawa of Olupeliyawa	Garden	2 0 10

Upset price at Rs. 16 to Rs. 50 per acre. Further information regarding this land can be obtained from the Land Settlement Officer, and plan of it from the Surveyor-General.

Colonial Secretary's Office,
Colombo, September 29, 1920.

GRAEME THOMPSON,
Colonial Secretary.

No. 5,755, S. O.—On Friday, November 19, 1920, at 12 noon, the Land Settlement Officer will put up for sale or settlement, at Kurunegala Kachcheri, the under-mentioned portions of Crown land, on the terms authorized by Government. Eight allotments of land situated in the Tiragandahaye korale of Weudawili hatpattu division of the Kurunegala District of the North-Western Province.

Preliminary plan 4,306.—Werawella.

Lot.	Name of Land.	Name of Claimant.	Description.	Extent. A. R. P.
N 73	Kolongahamulahena, Gammadugalahena	Wattan and Maniyaran	Garden	6 3 22
O 73	Gammadugalahena	do.	do.	0 0 27
P 73	Bogahamulahena, Madupolehena	(1) Maniyare, (2) Ana Muna Mohideen Meera Saibu, (3) Wattan	do.	10 1 38
Q 73	Dummetiwalahena, Kahatagahamulahena, Miriswelgollehena <i>alias</i> Kanuketiyawehena, Imbulgahamulahena, Ketakelagahamulahena, Damunugahamulatenhena	(1) Badahelage Podini Nachchire, (2) Wattan, (3) Nallamudalige Wattan, (4) Maniyaran	Chena	21 0 23
R 73	Dangahamulahena	Crown	do.	0 0 36
S 73	Munubamulahena	Wattan and Maniyaran	Chena and plantains	4 3 38
T 73	Imbulgahamulahena	(1) Maniyare, (2) Wattan, (3) D. D. Karunaratne	Garden	1 1 27
U 73	Kajugahamulahena	D. D. Karunaratne of Bendiyamulla mills	Jungle	1 1 29

Upset price at Rs. 16 to Rs. 50 per acre. Further information regarding these lands can be obtained from the Land Settlement Officer, and plans of them from the Surveyor-General.

Colonial Secretary's Office,
Colombo, September 29, 1920

GRAEME THOMPSON,
Colonial Secretary.

LAND ACQUISITION NOTICES.

HAVING been duly directed by the Governor, with the advice of the Executive Council, acting under the provisions of "The Land Acquisition Ordinance of 1876," section 6, to take order for the acquisition of the following land, required for a public purpose, namely, for a girls' school at Bowala, to wit:—

Preliminary plan 7,066. Village—Bowala in Udapalata.

Lot.	Name of Land.	Description.	Name of Claimant.	Extent. A. R. P.
1	Baladorawatta	Tea and rubber	K. M. P. Appuhamy	1 0 12.1

I hereby give public notice, as required by section 7, that the Government proposes to take possession of the land. All persons interested in the aforesaid land are hereby required to appear personally or by agent before me at the Kandy Kachcheri on October 25, 1920, at 2 P.M., and to state the nature of their respective interests in the land, and the amount and particulars of their claims to compensation for such interests.

Kandy Kachcheri,
October, 1 1920.

W. L. KINDERSLEY,
Government Agent.

HAVING been duly directed by the Governor, with the advice of the Executive Council, acting under the provisions of "The Land Acquisition Ordinance of 1876," section 6, to take order for the acquisition of the following land, required for a public purpose, namely, for a Government school for Madugalla wasama, to wit:—

Preliminary plan 7,048. Village—Madugalla.				Extent.
Lot.	Name of Land.	Description.	Name of Claimant.	A. R. P.
1	Madugallawalawwehena	Native garden	M. Kiri Banda and others	0 0 28

I hereby give public notice, as required by section 7, that the Government proposes to take possession of the land. All persons interested in the aforesaid land are hereby required to appear personally or by agent before me at the Kandy Kachcheri on October 25, 1920, at 2 P.M., and to state the nature of their respective interests in the land, and the amount and particulars of their claims to compensation for such interests.

Kandy Kachcheri,
October 1, 1920.

W. L. KINDERSLEY,
Government Agent.

HAVING been duly directed by the Governor, with the advice of the Executive Council acting under the provisions of "The Land Acquisition Ordinance of 1876," section 6, to take order for the acquisition of the following land, required for a public purpose, namely, for providing a straight path in Mutur village, to wit:—

Preliminary plan 5,529. Village—Muttur.				Extent.
Lot.	Name of Land.	Description.	Name of Claimant.	A. R. P.
2	Akkaraichenai	Coconut garden	M. Aliyar	0 0 8.4

I hereby give public notice, as required by section 7, that the Government proposes to take possession of the land. All persons interested in the aforesaid land are hereby required to appear personally or by agent before me at Muttur Village Tribunal Court on November 16, 1920, at 10 A.M., and to state the nature of their respective interests in the land, and the amount and particulars of their claims to compensation for such interests.

Trincomalee Kachcheri,
September 17, 1920.

R. B. NAISH,
Assistant Government Agent.

HAVING been duly directed by the Governor, with the advice of the Executive Council, acting under the provisions of "The Land Acquisition Ordinance of 1876," section 6, to take order for the acquisition of the following land, required for a public purpose, namely, for the Ruwanwella boys' school garden, to wit:—

Preliminary plan 2,985. Village—Ruwanwella.				Extent.
Lot.	Name of Land.	Description.	Name of Claimant.	A. R. P.
1	Lucia Garden	Tea garden	(1) J. M. F. Rodrigo, (2) Michael Rodrigo, (3) Navies Rodrigo, (4) Marien Rodrigo, and (5) Simon Rodrigo	0 1 9.1

I hereby give public notice, as required by section 7, that the Government proposes to take possession of the land. All persons interested in the aforesaid land are hereby required to appear personally or by agent before me at Ruwanwella on October 29, 1920, at 9 A.M., and to state the nature of their respective interests in the land, and the amount and particulars of their claims to compensation for such interests.

Kegalla Kachcheri,
September 27, 1920.

A. W. SEYMOUR,
Assistant Government Agent.

Acquisition of Land for Cooly Lines at Yatiyantota.

NOTICE dated September 6, 1920, appearing in *Government Gazette* No. 7,127 of September 10, 1920, is hereby cancelled.

Kegalla Kachcheri,
September 29, 1920.

A. W. SEYMOUR,
Assistant Government Agent.