



Ceylon Government Gazette

Published by Authority.

No. 7,133 — FRIDAY, OCTOBER 8, 1920.

Part III.—Lands.

Separate paging is given to each Part in order that it may be filed separately.

	PAGE		PAGE		PAGE
Land Settlement Notices :—		Land Sales by the Government Agents :—		Land Sales by the Settlement Officer :—	
Final Orders ..	1499	North-Western Province ..	—	Northern Province ..	—
Preliminary Notices ..	1522	North-Central Province ..	1534	Eastern Province ..	—
Land Sales by the Government Agents :—		Province of Uva ..	—	North-Western Province ..	—
Western Province ..	1532	Province of Sabaragamuwa ..	1535	North-Central Province ..	—
Central Province ..	—	Land Sales by the Settlement Officer :—		Province of Uva ..	—
Southern Province ..	1533	Western Province ..	—	Province of Sabaragamuwa ..	—
Northern Province ..	—	Central Province ..	1537	Land Acquisition Notices ..	1545
Eastern Province ..	—	Southern Province ..	1541	Land Resumption Notices ..	—

FINAL ORDERS.

Hambantota S. O. No. 1,639.

Order under Section 2 of "The Waste Lands Ordinances of 1897, 1899, 1900, and 1903," declaring Lands to be Crown Property.

In the matter of the lands commonly called or known as road reservation, situate in the village of Bedigama, in the West Giruwa pattu of the Hambantota District, in the Southern Province, and of "The Waste Lands Ordinances of 1897, 1899, 1900, 1903."

THE notice required by section 1 of "The Waste Lands Ordinances of 1897, 1899, 1900, and 1903," having been duly published in manner prescribed by that section in respect of the above-named lands (*vide* Notice No. 7,053), and no claim having been made to the said lands or to any interest therein within the period of three months from the date specified in the said notice, I, Frederick Lewis, Special Officer appointed under section 28 of the said Ordinances, under and by virtue of the powers vested in me in that behalf by section 2 of the said Ordinances, do hereby on this 4th day of August, 1920, order and declare that the said lands, as more fully described herein below, situate in the village of Bedigama, in the West Giruwa pattu of the Hambantota District, in the Southern Province, and shown as lots 11s, 33A, 278H, 278K, and 278J in block survey preliminary plan 261 and in the annexed diagrams, and containing in extent 1 acre and 14 perches, are the property of the Crown.

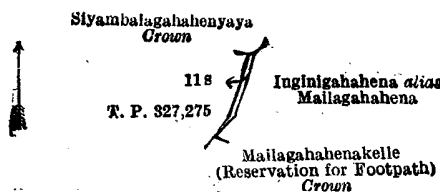
Description of the Lands referred to.

The following lots situated in the village of Bedigama, in the West Giruwa pattu of the Hambantota District, in the Southern Province, as described in the annexed diagrams :—

I.—Block survey preliminary plan 261.

Lot.	Name of Land.	Extent, A. R. P.
11s	Road reservation ..	0 0 12

and bounded as follows : on the north by Siyambalagahahenyaya belonging to the Crown; on the east by Inginigahaha alias Mailagahahena claimed by K. H. Mendis Silva; on the south by Mailagahahenakella (reservation for footpath) declared to be the property of the Crown under Waste Lands Ordinances; on the west by T. P. 327,275.



Scale of 8 Chains to an Inch.

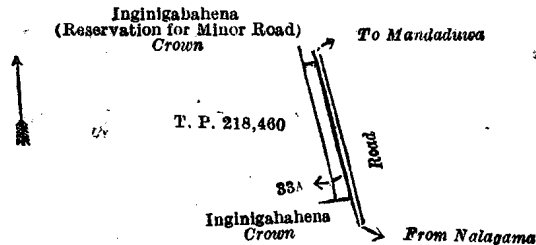
Surveyor-General's Office,
Colombo, August 22, 1918.

C. R.

II.—Block survey preliminary plan 261.

Lot.	Name of Land.	Extent, A. R. P.
33A	Road reservation	0 1 2

and bounded as follows: on the north by Inginigabahena (reservation for minor road) declared to be the property of the Crown under Waste Lands Ordinances; on the east by the road from Mandaduwa to Nalagama; on the south by Inginigabahena declared to be the property of the Crown under Waste Lands Ordinances; on the west by T. P. 218,460.



Surveyor-General's Office,
Colombo, August 22, 1918.

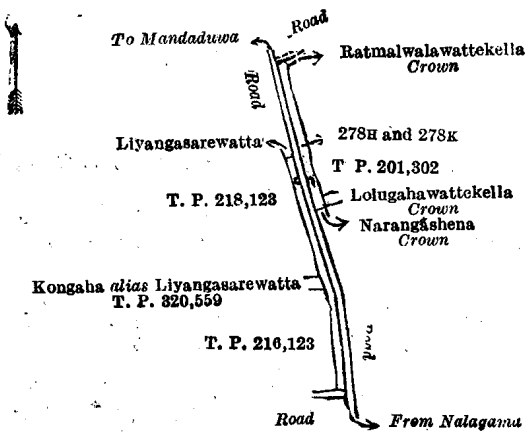
Scale of 8 Chains to an Inch.

C. R. LUNDIE,
for Surveyor-General.

III.—Block survey preliminary plan 261.

Lot.	Name of Land.	Extent, A. R. P.
278H	Road reservation	0 1 1
278K	Do.	0 1 10
		0 2 11

and bounded as follows: on the north by a road; on the east by Ratmalwalawattakella declared to be the property of the Crown under Waste Lands Ordinances, T. P. 201,302, Lolugahawattakella declared to be the property of the Crown under Waste Lands Ordinances, Narangashena declared to be the property of the Crown under Waste Lands Ordinances, road from Mandaduwa to the Nalagama; on the south by a road; on west by T. P. 216,123, Kongaha *alias* Liyangasarewatta (T. P. 320,559), T. P. 216,123, Liyangasarewatta rented or leased from the Crown, road from Nalagama to Mandaduwa.



Surveyor-General's Office,
Colombo, August 22, 1918.

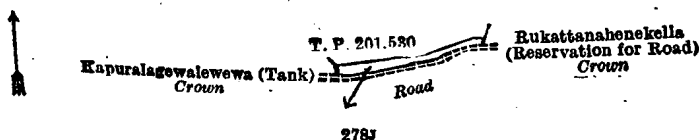
Scale of 8 Chains to an Inch.

C. R. LUNDIE,
for Surveyor-General.

IV.—Block survey preliminary plan 261.

Lot.	Name of Land.	Extent, A. R. P.
278J	Road reservation	0 0 29

and bounded as follows: on the north by T. P. 201,530; on the east by Rukattanahenkella (reservation for road) declared to be the property of the Crown under the Waste Lands Ordinances; on the south by a road; on the west by Kapuralagewalewewa (tank) declared to be the property of the Crown under Waste Lands Ordinances.



Surveyor-General's Office,
Colombo, August 22, 1918.

Scale of 8 Chains to an Inch.

C. R. LUNDIE,
for Surveyor-General.

August 4, 1920.

FREDERICK LEWIS,
Special Officer.

Kurunegala S. O. No. 3,003.

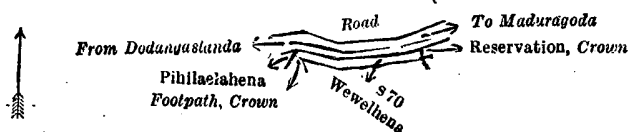
Order under Section 2 of "The Waste Lands Ordinances of 1897, 1899, 1900, and 1903,"
declaring Land to be Crown Property.

In the matter of the land commonly called or known as road reservation, situate in the village of Udattapola, in the Ihawalawisideke korale of the Hiriyala hatpattu of the Kurunegala District, in the North-Western Province, and of "The Waste Lands Ordinances of 1897, 1899, 1900, and 1903."

THE notice required by section 1 of "The Waste Lands Ordinances of 1897, 1899, 1900, and 1903," having been duly published in manner prescribed by that section in respect of the above-named land (*vide* Notice No. 7,522), and no claim having been made to the said land or to any interest therein within the period of three months from the date specified in the said notice, I, Harry Chambers Toller, Special Officer appointed under section 28 of the said Ordinances, under and by virtue of the powers vested in me in that behalf by section 2 of the said Ordinances, do hereby on this 27th day of July, 1920, order and declare that the said land, as more fully described herein below, situate in the village of Udattapola, in the Ihawalawisideke korale of the Hiriyala hatpattu of the Kurunegala District, in the North-Western Province, and shown as lot s 70 in preliminary plan 4,291 and in the annexed diagram, and containing in extent 6 perches, is the property of the Crown.

Description of the Land referred to.

The land commonly called or known as road reservation, situated in the village of Udattapola, in the Ihawalawisideke korale of the Hiriyala hatpattu of the Kurunegala District, in the North-Western Province, containing in extent 6 perches, shown as lot s 70 in preliminary plan 4,291 and in the annexed diagram; and bounded as follows: on the north by the road from Dodangaslanda to Maduragoda; on the east by a reservation; on the south by Wewelhena sold by the Crown, a footpath declared to be the property of the Crown under the Waste Lands Ordinances; on the west by Pihilaelahena claimed by Bandiya.



Surveyor-General's Office,
Colombo, January 7, 1920

Scale of 4 Chains to an Inch.

H. P. HARRISON,
for Surveyor-General.

July 27, 1920.

H. C. TOLLER,
Special Officer.

Kurunegala S. O. No. 3,004.

Order under Section 2 of "The Waste Lands Ordinances of 1897, 1899, 1900, and 1903,"
declaring Lands to be Crown Property.

In the matter of the lands commonly called or known as road reservation, situate in the village of Madugasagare, in the Yagam pattu korale of the Kutugampola hatpattu of the Kurunegala District, in the North-Western Province, and of "The Waste Lands Ordinances of 1897, 1899, 1900, and 1903."

THE notice required by section 1 of "The Waste Lands Ordinances of 1897, 1899, 1900, and 1903," having been duly published in manner prescribed by that section in respect of the above-named lands (*vide* Notice No. 7,510), and no claim having been made to the said lands or to any interest therein within the period of three months from the date specified in the said notice, I, Harry Chambers Toller, Special Officer appointed under section 28 of the said Ordinances, under and by virtue of the powers vested in me in that behalf by section 2 of the said Ordinances, do hereby on this 7th day of July, 1920, order and declare that the said lands, as more fully described herein below, situate in the village of Madugasagare, in the Yagam pattu korale of the Kutugampola hatpattu of the Kurunegala District, in the North-Western Province, and shown as lots 8, 14, and 14A in preliminary plan 4,540 and in the annexed diagrams, and containing in extent 19 perches, are the property of the Crown.


Description of the Lands referred to.

The following lots situated in the village of Madugasagare, in the Yagam pattu korale of the Kutugampola hatpattu of the Kurunegala District, in the North-Western Province, as described in the annexed diagrams:—

I.—Preliminary plan 4,540.

Lot.	Name of Land.	Extent, A. B. P.
8	Road reservation	0 0 2

and bounded as follows: on the north and east by Madugasagarewatta claimed by H. J. Peries; on the south by Gansabhawa road to Kattimahana; on the west by the village limit of Kebella-agare.



Surveyor-General's Office,
Colombo, November 7, 1919.


Scale of 4 Chains to an Inch.

H. P. HARRISON,
for Surveyor-General.

II.—Preliminary plan 4,540.

Lot.	Name of Land.	Extent, A. B. P.
14	Road reservation	0 0 13

and bounded as follows: on the north by Madugasagarewatta claimed by H. J. Peries; on the east by Madugasagarewatta claimed by H. J. Peries; on the south by a Gansabhawa road to Kattimahana; on the west by Madugasagarewatta claimed by H. J. Peries.



Surveyor-General's Office,
Colombo, November 7, 1919.

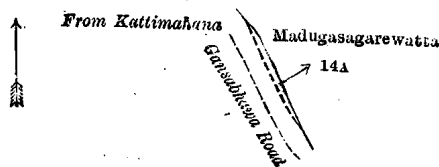
Scale of 4 Chains to an Inch.

H. P. HARRISON,
for Surveyor-General.

III.—Preliminary plan 4,540.

Lot.	Name of Land.	Extent, A. R. P.
14A	Road reservation	0 0 4

and bounded as follows: on the north and east by Madugasagarewatta claimed by H. J. Peries; on the south and west by Gansabhawa road to Kattimahana.



Surveyor-General's Office,
Colombo, November 7, 1919.

Scale of 4 Chains to an Inch.

H. P. HARRISON,
for Surveyor-General.

H. C. TOLLER,
Special Officer.

July 7, 1920.

Kurunegala S. O. No. 3,005.

Order under Section 4, Sub-section (1), of "The Waste Lands Ordinances of 1897, 1899, 1900, and 1903," declaring Lands to be Crown Property.

In the matter of the lands commonly called or known as Maragahamulahena, Kongahamulahena, &c., situate in the village of Walaswewa, in the Baladora korale of the Dewamedhi hatpattu of the Kurunegala District, in the North-Western Province, and of "The Waste Lands Ordinances of 1897, 1899, 1900, and 1903."

WHEREAS in pursuance of section 1 of the said Ordinances it was duly notified on the 9th day of March, 1917, that if no claim to the lands commonly called or known as Maragahamulahena, Kongahamulahena, &c., situate in the village of Walaswewa, in the Baladora korale of the Dewamedhi hatpattu of the Kurunegala District, in the North-Western Province, containing in extent 170 acres and 1 perch, and shown as lots 2D, 8, 9, 24, 55, 56, 57, 58, 60, 89A, 89B, 89D, 100, 102, 25, 27, 41, 73, 74, 76½, 66, 106, and 107 in block survey preliminary plan 1,629 and in the annexed diagrams, was made to John Murray Davies, Special Officer appointed under section 28 of the said Ordinances, within the period of three months from the date specified in such notice, such lands would be declared the property of the Crown, and dealt with on account of the Crown (*vide* Notice No. 6,245):

And whereas (1) Hettiakandagey Bastian Fernando made claim to the above-mentioned lots 55, 56, 57, 58, 100, and 102, (2) Ihalawatte Lekamalage Ran Etana made claim to the above-mentioned lots 2D, 8, 9, 24, 55, 57, 58, 60, 89A, 89B, 89D, 100, 102, 25, 27, 41, 73, 74, 76½, 66, 106, and 107, and to lots 42, 43, 76, 86, 91, and 103 of the same notice and block survey preliminary plan, (3) Warnakula Arachchillaye Naide Vidane made claim to the above-mentioned lots 2D, 8, 9, 24, 55, 57, 58, 60, 89A, 89B, 89D, 100, 102, 25, 27, 41, 73, 74, 76½, 66, 106, and 107, and to lots 43, 75, 76, 86, and 103 of the same notice and block survey preliminary plan, (4) Ihalawatte Lekamalage Dingiri Menika, (5) ditto Sirimal Etana, (6) Warnakulasuriya Ilansin Mudiyanseleage Pincha Naide, (7) Warnakula Arachchillage Sitti Nachchire, (8) Ihalawatte Lekamalage Ukkuhamy, (9) Warnakula Arachchillage Dingira, (10) Ratnayaka Mudiyanseleage Yahapathamy, (11) Ratnayaka Mudiyanseleage Punchirala, (12) ditto Ukku Menika, (13) ditto Kapuruhamy, (14) ditto Kaluhamy, (15) ditto Ukkuhamy, (16) Warnakula Arachchillaye Kaluhamy, and (17) Ratnayake Mudiyanseleage Nambirala made claim to the above-mentioned lots 2D, 8, 9, 24, 55, 57, 58, 60, 89A, 89B, 89D, 100, 102, 25, 27, 41, 73, 74, 76½, 66, 106, and 107, and to lots 42, 43, 75, 76, 86, 91, and 103 of the same notice and block survey preliminary plan; and whereas the said 1st claimant has withdrawn his claim to the above-mentioned lots 55, 56, 57, 58, 100, and 102 of this order; and whereas the said 2nd claimant entered into an agreement in writing dated the 5th day of October, 1917, whereby, in consideration of (a) the Settlement Officer settling as private property otherwise than under the Waste Lands Ordinances lot 47, and (b) being declared (i.) the owner of lot 75 of the notice and of the block survey preliminary plan 1,629; 14 acres 2 roods and 34 perches more or less of lot 43, 1 acre more or less of lot 60, 17 acres 1 rood and 21 perches more or less of lot 76, and 6 acres 1 rood and 9 perches more or less of lot 2, all of the notice and of the block survey preliminary plan 1,629, now shown as lots 43B, 60B, 76C, and 2B respectively on the same plan, (ii.) along with Abeynayaka Mudiyanseleage Hetuhamy, the

owner of 9 acres more or less of lot 2 of the notice and of the same plan, now shown as lot 2C on the same plan, she withdrew claim to the above-mentioned lots 2D, 8, 9, 24, 25, 27, 41, 55, 57, 58, 60, 66, 73, 74, 76½, 89A, 89B, 89D, 100, 102, 106, and 107 of this order, and to lots 42, 43, 76, 86, 91, and 103; and whereas the said 3rd claimant entered into an agreement in writing dated the 5th day of October, 1917, whereby, in consideration of (a) the Settlement Officer settling as private property otherwise than under the Waste Lands Ordinances lot 38, and (b) being declared (i.) the owner of 2 acres more or less of lot 43, and 8 acres 3 roods and 33 perches more or less of lot 2, both of the notice and of the block survey preliminary plan 1,629, now shown as lots 43E and 2 respectively, on the same plan, (ii.) along with Warnakulasuriya Ilansin Mudiyanse-lage Mudali Naide and ditto Hiriwewe Appu Naidege Pichcha Naide, the owner of lots 42 and 91 of the notice and of the block survey preliminary plan 1,629, and 2 acres 1 rood and 28 perches more or less of lot 76 of the notice and of the same plan, now shown as lot 76A on the same plan, and (iii.) along with Warnakulasuriya Ilansin Mudiyanse-lage Mudali Naide, the owner of 3 roods more or less of lot 76 of the notice and of the same plan, now shown as lot 76B on the same plan, he withdrew claim to the above-mentioned lots 2D, 8, 9, 24, 55, 57, 58, 60, 89A, 89B, 89D, 100, 102, 25, 27, 41, 73, 74, 76½, 66, 106, and 107 of this order, and to lots 43, 75, 76, 86, and 103; and whereas the said 4th and 5th claimants for themselves and the 4th claimant as duly appointed representative of the said 8th claimant (minor) entered into two agreements in writing dated the 5th day of October, 1917, and 21st day of January, 1918, whereby, in consideration of (a) the Settlement Officer settling as private property otherwise than under the Waste Lands Ordinances lot 77, and (b) the 4th, 5th, and 8th claimants being declared the owners of 6 acres 3 roods and 19 perches more or less of lot 86, and 25 acres and 21 perches more or less of lot 76, both of the notice and of the block survey preliminary plan 1,629, now shown as lots 86 and 76 respectively on the same plan; the said 6th claimant entered into an agreement in writing dated the 5th day of October, 1917, whereby, in consideration of (a) being declared along with Warnakulasuriya Ilansin Mudiyanse-lage Kumarappuwa the owner of 6 acres more or less of lot 76 of the notice and of the block survey preliminary plan 1,629, now shown as lot 76E on the same plan, and (b) being declared along with Warnakulasuriya Ilansin Mudiyanse-lage Hiriwewe Kuda Nachchi, and Warnakulasuriya Ilansin Mudiyanse-lage Kumarappuwa the owner of 1 acre more or less of lot 89, and 5 acres more or less of lot 9 of the notice and of the block survey preliminary plan 1,629, now shown as lots 89F and 9A respectively, on the same plan; the said 7th claimant entered into an agreement in writing dated the 5th day of October, 1917, whereby, in consideration of being declared the owner of 6 acres more or less of lot 76 of the notice and of the block survey preliminary plan 1,629, now shown as lot 76G on the same plan; the said Warnakula Arachchillage Kaluhamy, as duly appointed representative of the said 9th claimant (minor) entered into an agreement in writing dated the 21st day of January, 1918, whereby, in consideration of the 9th claimant being declared the owner of 1 acre more or less of lot 86 and 1½ acre more or less of lot 26, both of the notice and of the block survey preliminary plan 1,629, now shown as lots 86B and 76F on the same plan; the said 10th claimant entered into an agreement in writing dated the 5th day of October, 1917, whereby, in consideration of (a) being declared along with Ratnayaka Mudiyanse-lage Kaluhamy (not identical with the 14th claimant), the owner of 1 acre more or less of lot 43 and 1½ acre more or less of the same lot of the notice and of the block survey preliminary plan 1,629, now shown as lots 43C and 43D on the same plan, and (b) being declared the owner of 1½ acre of lot 89 of the notice and of the block survey preliminary plan 1,629, now shown as lot 89C on the same plan; the said 11th claimant entered into an agreement in writing dated the 5th day of October, 1917, whereby, in consideration of (a) the Settlement Officer settling as private property otherwise than under the Waste Lands Ordinances lots 21, 29, 32, 34, 37, and 46, (b) being declared the owner of 3 roods and 25 perches more or less of lot 2 of the notice and of the block survey preliminary plan 1,629, now shown as lot 2E on the same plan, and (c) being declared along with Abeynayaka Mudiyanse-lage Hetuhamy the owner of 3 roods more or less of lot 43, 5 acres more or less of lot 2, 8 acres more or less of lot 43, 14 acres more or less of lot 24, and 20½ acres more or less of lot 9, all of the notice and of the block survey preliminary plan 1,629, now shown as lots 43F, 2F, 43, 24A, and 9B respectively, on the same plan; the said 12th claimant entered into an agreement in writing dated the 5th day of October, 1917, whereby in consideration of (a) the Settlement Officer settling as private property otherwise than under the Waste Lands Ordinances lot 48, and (b) being declared the owner of 1 acre 1 rood and 8 perches more or less of lot 43 of the notice and of the block survey preliminary plan 1,629, now shown as lot 43A on the same plan; the said 13th claimant entered into an agreement in writing dated the 5th day of October, 1917, whereby, in consideration of (a) the Settlement Officer settling as private property otherwise than under the Waste Lands Ordinances lot 95, (b) being declared the owner of 3 roods and 3 perches more or less of lot 103 of the notice and of the block survey preliminary plan 1,629, now shown as lot 103A on the same plan; the said 14th claimant entered into an agreement in writing dated the 5th day of October, 1917, whereby, in consideration of being declared the owner of 1½ acre more or less of lot 89 of the notice and of the block survey preliminary plan 1,629, now shown as lot 89E on the same plan; the said 15th claimant entered into an agreement in writing dated the 5th day of October, 1917, whereby, in consideration of (a) the Settlement Officer settling as private property otherwise than under the Waste Lands Ordinances lot 39, and (b) being declared the owner of 1½ acres more or less of lot 86, 2 acres more or less of lot 43, and 3 acres and 15 perches more or less of lot 76, all of the notice and of the block survey preliminary plan 1,629, now shown as lots 86A, 43C, and 76D on the same plan; the said 16th claimant entered into an agreement in writing dated the 5th day of October, 1917, whereby, in consideration of being declared the owner of 5 acres more or less of lot 89, 2 acres more or less of lot 24, 2 acres more or less of lot 2, and 1 acre more or less of lot 60, now shown as lots 89, 24B, 2A, and 60A on the same plan; and the said 17th claimant entered into an agreement in writing dated the 21st day of January, 1918, whereby, in consideration of being declared the owner of 3 acres more or less of lots 100 and 103 of the notice and of the block survey preliminary plan 1,629, now shown as lots 100A and 103 on the same plan; they withdrew claim to the above-mentioned lots 2D, 8, 9, 24, 55, 57, 58, 60, 89A, 89B, 89D, 100, 102, 25, 27, 41, 73, 74, 76½, 66, 106, and 107 of this order and to lots 42, 43, 75, 76, 86, 91, and 103; I, Norman Albert Hampton, Special Officer appointed under section 28 of the said Ordinances, under and by virtue of the powers vested in me in that behalf by section 4 of the said Ordinances, do hereby on this 15th day of March, 1920, order and declare, under section 4, sub-section (1), of the said Ordinances, that the said lands, as more fully described herein below, are the property of the Crown.

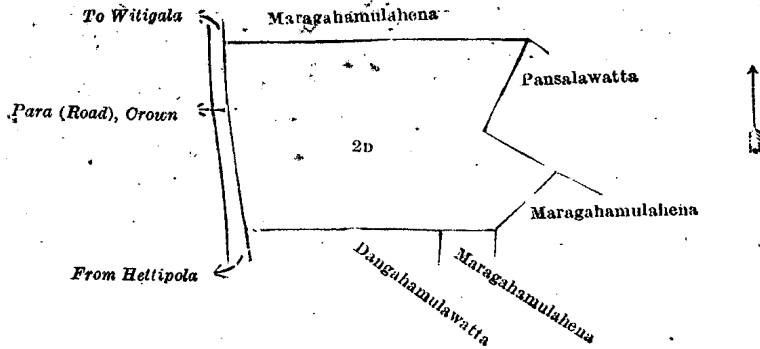
Description of the Lands referred to.

The following lots situated in the village of Walaswewa, in the Baladora korale of the Dewamedhi hatpattu of the Kurunegala District, in the North-Western Province, as described in the annexed diagrams:—

I.—Block survey preliminary plan 1,629.

Lot.	Name of Land.	Extent, A. R. P.
2D	Maragahamulahena	2 1 5

and bounded as follows: on the north by Maragahamulahena to be declared the property of Ihalawatte Lekamalage Ran Etana and another under the Waste Lands Ordinances; on the east by Pansalawatta claimed by Appuhamy of Hirigolla (trustee of Usgala temple), Maragahamulahena to be declared the property of Ratnayaka Mudiyanse-lage Punchirala and another under the Waste Lands Ordinances; on the south by Maragahamulahena to be declared the property of Ratnayaka Mudiyanse-lage Punchirala and another under the Waste Lands Ordinances, Maragahamulahena to be declared the property of Ratnayaka Mudiyanse-lage Punchirala under the Waste Lands Ordinances, Dangahamulawatta claimed by Emagama Lekamalage Punchirala; on the west by para (road) from Hettipola to Witigala to be declared the property of the Crown under the Waste Lands Ordinances.



Surveyor-General's Office,
Colombo, September 17, 1919.

Scale of 4 Chains to an Inch.

C. R. LUNDIE,
for Surveyor-General.

Lot.	Name of Land.	II.—Block survey preliminary plan 1,629.
8	Kongahamulahena
9	Halambagahamulahena

(Exclusive of the road passing through the land.)

Extent, A. R. P.
1 2 3
46 3 33

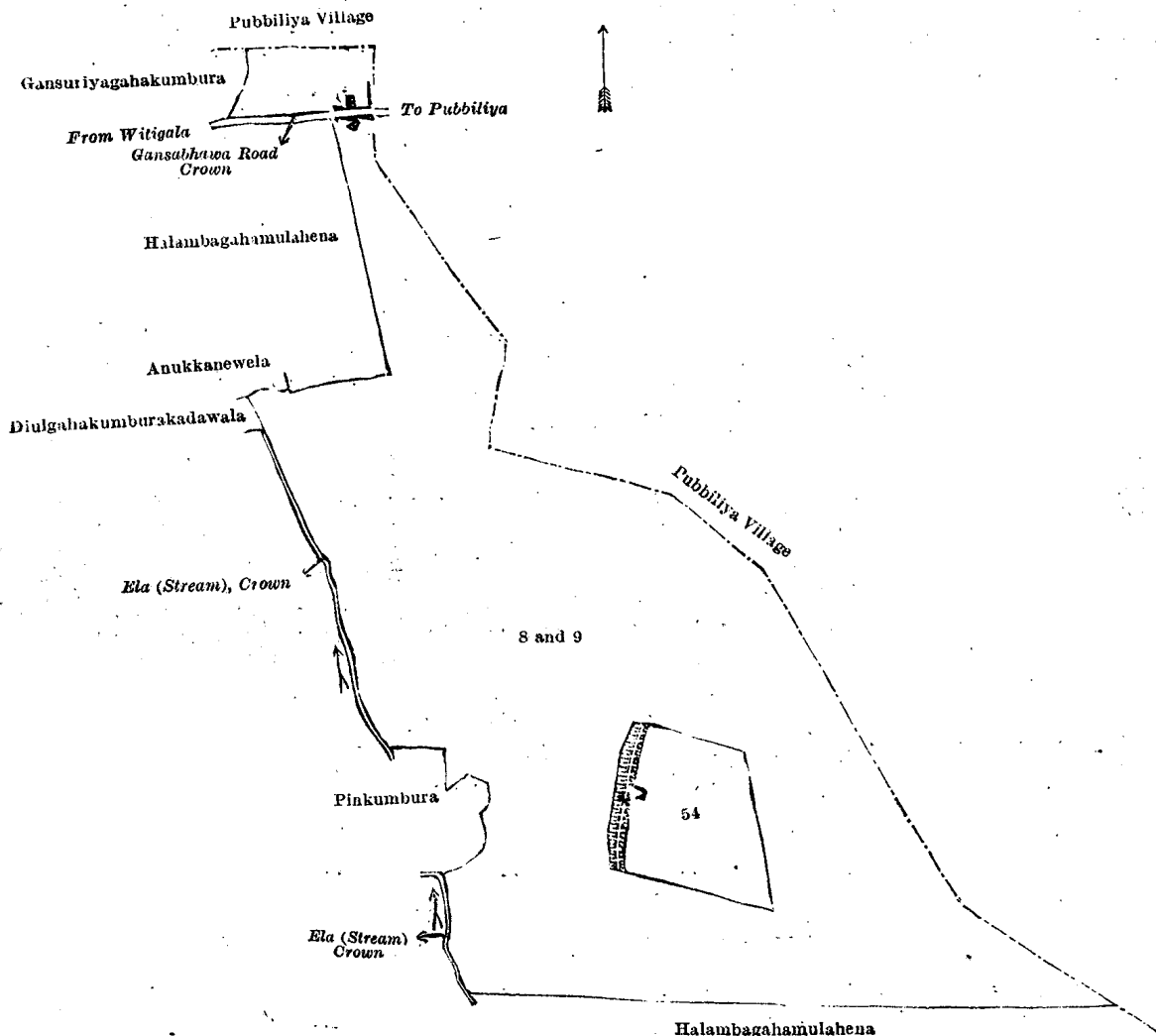
48 1 36

and bounded as follows : on the north by the village limit of Pubbiliya ; on the east by the village limit of Pubbiliya ; on the south by Halambagahamulahena to be declared the property of Ratnayaka Mudiyansele Panchirala and another under the Waste Lands Ordinances ; on the west by an ela (stream) to be declared the property of the Crown under the Waste Lands Ordinances, Pinkumbura claimed by the trustee of the Usgala temple, ela (stream) to be declared the property of the Crown under the Waste Lands Ordinances, Diulgahakumburakadawala (private), Anukkanewela claimed by Emagama Lekamalage Panchirala, Halambagahamulahena to be declared the property of Warnakulasuriya Ilansin Mudiyansele Pichcha Naide and others under the Waste Lands Ordinances, Gansabhawa road from Witigala to Pubbiliya to be declared the property of the Crown under the Waste Lands Ordinances, Gansuriyagahakumbura claimed by Ihalawatte Lekamalage Dingiri Menika.

NOTE.—The following lot lying within the above-mentioned boundaries is excluded from this part of the order, and its aggregate acreage of 3 acres 3 roods and 25 perches is not included in the acreage of 48 acres 1 rood and 36 perches given above :—

Block survey preliminary plan 1,629.

Lot.	Name of Land.	Extent, A. R. P.
54	Pinwewa (tank and bund)	3 3 25



Surveyor-General's Office,
Colombo, September 17, 1919.

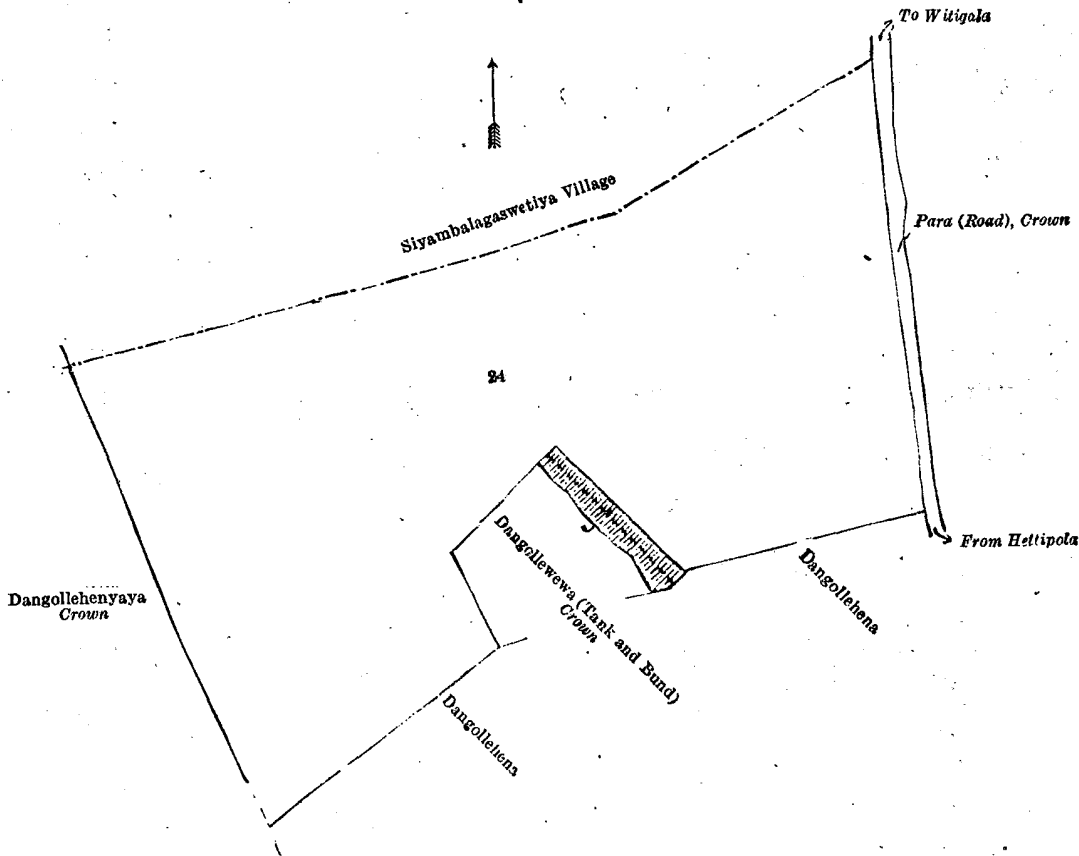
Scale of 8 Chains to an Inch.

C. R. LUNDIE,
for Surveyor-General.

III.—Block survey preliminary plan. 1,629.

Lot.	Name of Land.	Extent, A. R. P.
24	Dangollehena	13 3 19

and bounded as follows: on the north by the village limit of Siyambalagaswetiya; on the east by the road from Witigala to Hettipola to be declared the property of the Crown under the Waste Lands Ordinances; on the south by Dangollehena to be declared the property of Ratnayaka Mudiyansele Punchirala and another under the Waste Lands Ordinances, Dangollewewa (tank and bund) to be declared the property of the Crown under the Waste Lands Ordinances, Dangollehena to be declared the property of Ratnayaka Mudiyansele Punchirala and another under the Waste Lands Ordinances; on the west by Dangollehenyaya to be declared the property of the Crown under the Waste Lands Ordinances.



Surveyor-General's Office
Colombo, September 17, 1919

Scale of 4 Chains to an Inch.

C. R. LUNDIE,
for Surveyor-General.

IV.—Block survey preliminary plan 1,629.

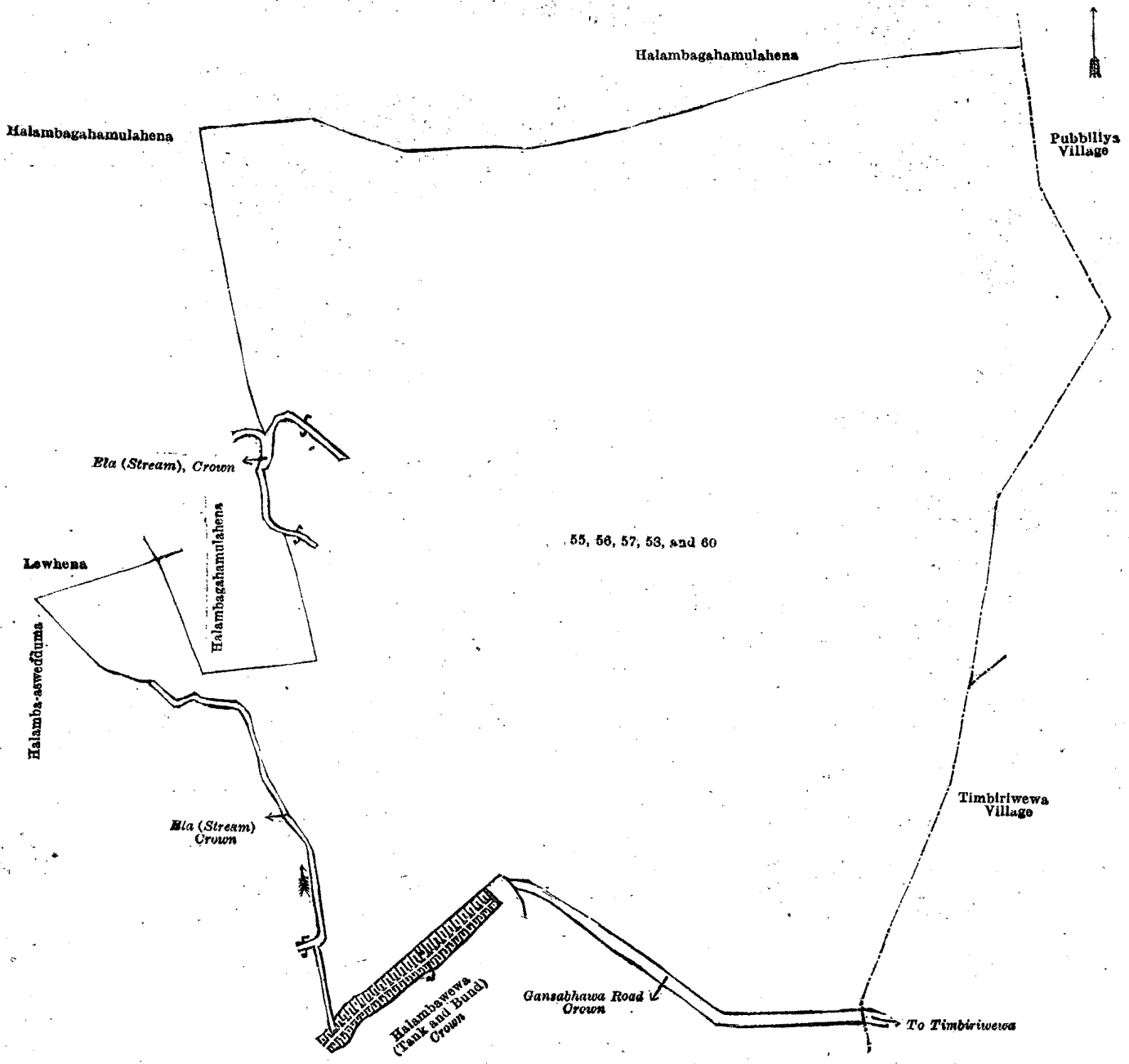
Lot.	Name of Land.	Extent, A. R. P.	Lot.	Name of Land.	Extent, A. R. P.
55	Palugahawetiyeheyaya	35 0 18	60	Halambagahamulahena	4 0 38
56	Palugahawetiyewewa (tank and bund)	1 3 35			
57	Palugahawetiyehehena	0 1 17			41 2 36
58	Kahatagahamulapillewa	0 0 8			

and bounded as follows: on the north by Halambagahamulahena to be declared the property of Ratnayaka Mudiyansele Punchirala and another under the Waste Lands Ordinances; on the east by the village limit of Pabbiliya, the village limit of Timbiriwewa; on the south by the Gansabhawa road from Timbiriwewa to be declared the property of the Crown under the Waste Lands Ordinances, Halambawewa (tank and bund) to be declared the property of the Crown under the Waste Lands Ordinances; on the west by ela (stream) to be declared the property of the Crown under the Waste Lands Ordinances, Halamba-aswedduma claimed by Ratnayaka Mudiyansele Kapuruhamy, Lewhena claimed by Arachchilage Ran Menika, Halambagahamulahena to be declared the property of Warnakula Arachchilage Kaluhamy under the Waste Lands Ordinances, an ela (stream) to be declared the property of the Crown under the Waste Lands Ordinances, Halambagahamulahena to be declared the property of Ratnayaka Mudiyansele Punchirala and another under the Waste Lands Ordinances.

[For Diagram see page 1506.]

V.—Block survey preliminary plan 1,629.

Lot.	Name of Land.	Extent, A. R. P.
89A	Kongahamulahena (reservation for path)	0 0 37
89B	Kongahamulahena	1 1 29
89D	Do.	2 2 7
		<u>4 0 33</u>



Surveyor-General's Office,
Colombo, September 17, 1919.

Scale of 4 Chains to an Inch.

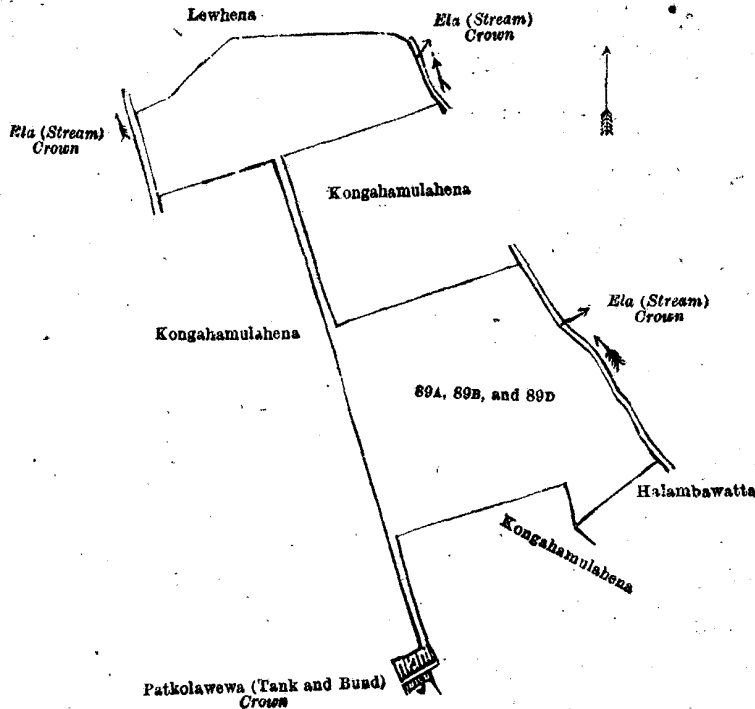
C. R. LUNDIE,
for Surveyor-General.

and bounded as follows: on the north by Lewhena claimed by Arachchilage Ran Menika; on the east by an ela (stream) to be declared the property of the Crown under the Waste Lands Ordinances, Kongahamulahena to be declared the property of Ratnayaka Mudiyanseleage Yahapath Hamy under the Waste Lands Ordinances, ela (stream) to be declared the property of the Crown under the Waste Lands Ordinances; on the south by Halambawatta claimed by Ratnayaka Muciyanseleage Yahapath Hamy, Arachchi, and others, Kongahamulahena to be declared the property of Ratnayaka Mudiyanseleage Kaluhamy under the Waste Lands Ordinances; on the west by Patkolawewa (tank and bund) to be declared the property of the Crown under the Waste Lands Ordinances, Kongahamulahena to be declared the property of Warnakula Arachchilage Kaluhamy under the Waste Lands Ordinances, ela (stream) to be declared the property of the Crown under the Waste Lands Ordinances.

[For Diagram see page 1507.]

VI.—Block survey preliminary plan 1,629.			Extent, A. R. P.		
Lot.	Name of Land.				
100	.. Halambawewamudunpita-hena	17	2 31
102	.. Dangahamulahenyaya	9	1 29
			27 0 20		

and bounded as follows: on the north by Gansabhawa road to Timbiriwewa to be declared the property of the Crown under the Waste Lands Ordinances; on the east by the village limit of Timbiriwewa; on the south by the village limit of Timbiriwewa, the village limit of Kapugama; on the west by the village limit of Kapugama, Halambawewamudunpita-hena to be declared the property of Ratnayaka Mydiyanseleage Nambirala under the Waste Lands Ordinances, Halambawewa (tank and bund) to be declared the property of the Crown under the Waste Lands Ordinances.



Surveyor-General's Office,
Colombo, September 17, 1919.

Scale of 4 Chains to an Inch.

C. R. LUNDIE,
for Surveyor-General.

NOTE.—The following lot lying within the above-mentioned boundaries is excluded from this part of the order, and its extent of 1 rood and 33 perches is not included in the acreage of 27 acres and 20 perches given above:—

Block survey preliminary plan 1,629.

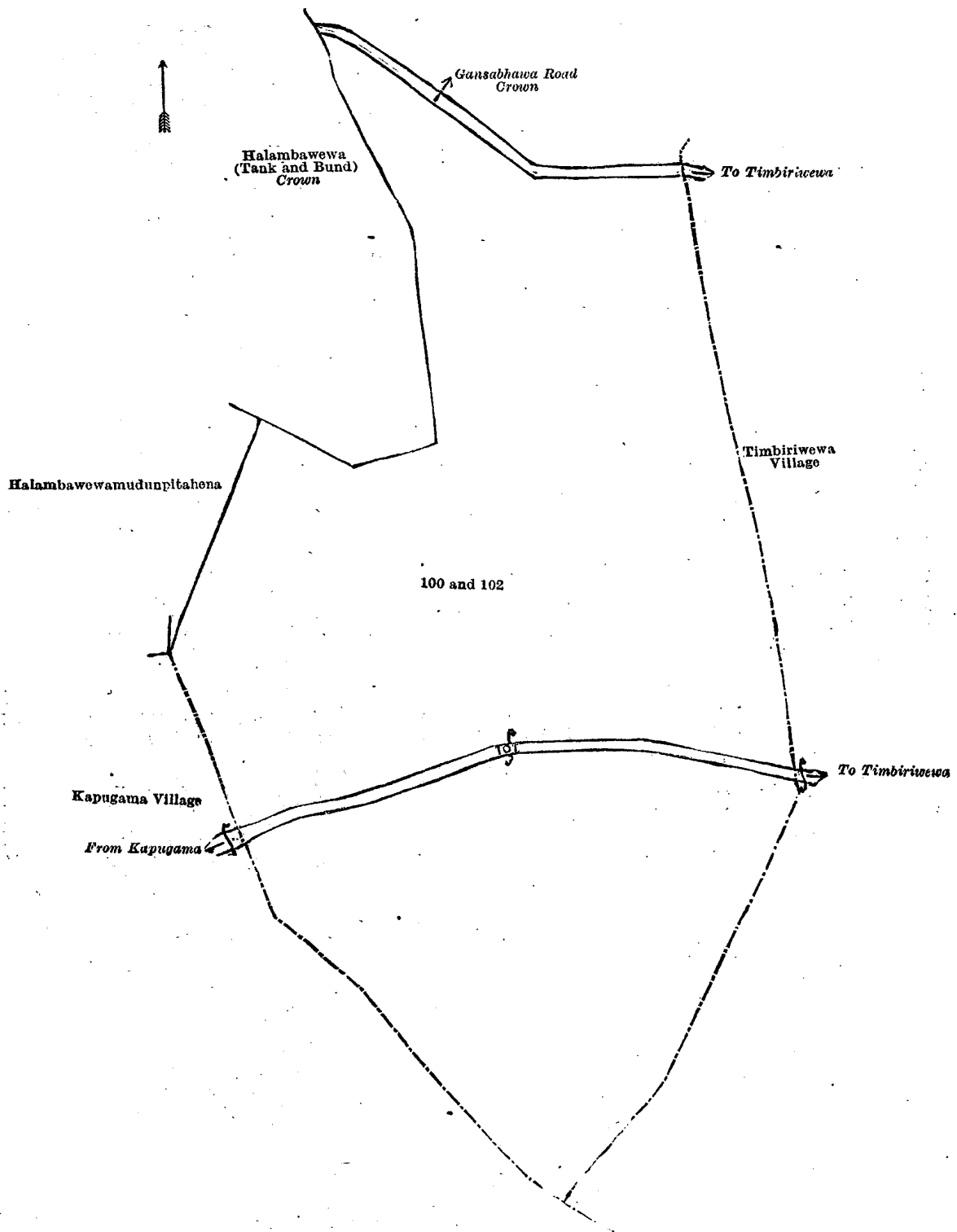
Lot.	Name of Land.	Extent, A. R. P.
101	Gansabhawa road	0 1 33

[For Diagram see page 1508.]

VII.—Block survey preliminary plan 1,629.

Lot.	Name of Land.	Extent, A. R. P.	Lot.	Name of Land.	Extent, A. R. P.
25	Dangollehenyaya (reservation for District Road Committee Road)	1 0 27	74	Palugahamulahenyaya (reservation for District Road Committee Road)	1 2 8
27	Do. (do.)	1 0 3	76½	Dangahamulawatta (do.)	1 0 9
41	Palugahamulahena (do.)	0 1 8			
73	Do. (do.)	0 0 20			5 0 35

and bounded as follows: on the north by the village limit of Siyambalagaswetiya; on the east by Dangollehena to be declared the property of the Crown under the Waste Lands Ordinances, Dangollehena to be declared the property of Ratnayaka Mudiyansele Punchirala and another under the Waste Lands Ordinances, Dangollehena to be declared the property of Warnakula Arachchilage Kaluhamy under the Waste Lands Ordinances, Kadurugahamulawatta (private), Dangahamulawatta (private), Gansabhawa road to be declared the property of the Crown under the Waste Lands Ordinances, Palugahamulahena to be declared the property of Warnakula Arachchilage Naide Vidane and others under the Waste Lands Ordinances, Palugahamulahena to be declared the property of Warnakula Arachchilage Naide Vidane and others under the Waste Lands Ordinances, para (road) to be declared the property of the Crown under the Waste Lands Ordinances, Minimarukotuwehena to be declared the property of Ratnayake Mudiyansele Ukkuhamy under the Waste Lands Ordinances, Ordinance, Halambagahamulawatta claimed by Ihalawatte Lekamalage Ran Etana, Gansabhawa road to be declared the property of the Crown under the Waste Lands Ordinances, Bulugahamulahena to be declared the property of Ihalawatte Lekamalage Ukkuhamy and others under the Waste Lands Ordinances, Bulugahamulahena to be declared the property of Warnakula Arachchilage Naide Vidane and others under the Waste Lands Ordinances, Hettipola to Witigala; the village limit of Ihala Aialugahawewa; on the west by the village limit of Hiriwewa, Palugahamulawatta to be declared the property of Ihalawatte Lekamalage Ran Etana under the Waste Lands Ordinances, Palugahamulawatta to be declared the property of Ihalawatte Lekamalage Ran Etana under the Waste Lands Ordinances, the village limit of Hiriwewa.



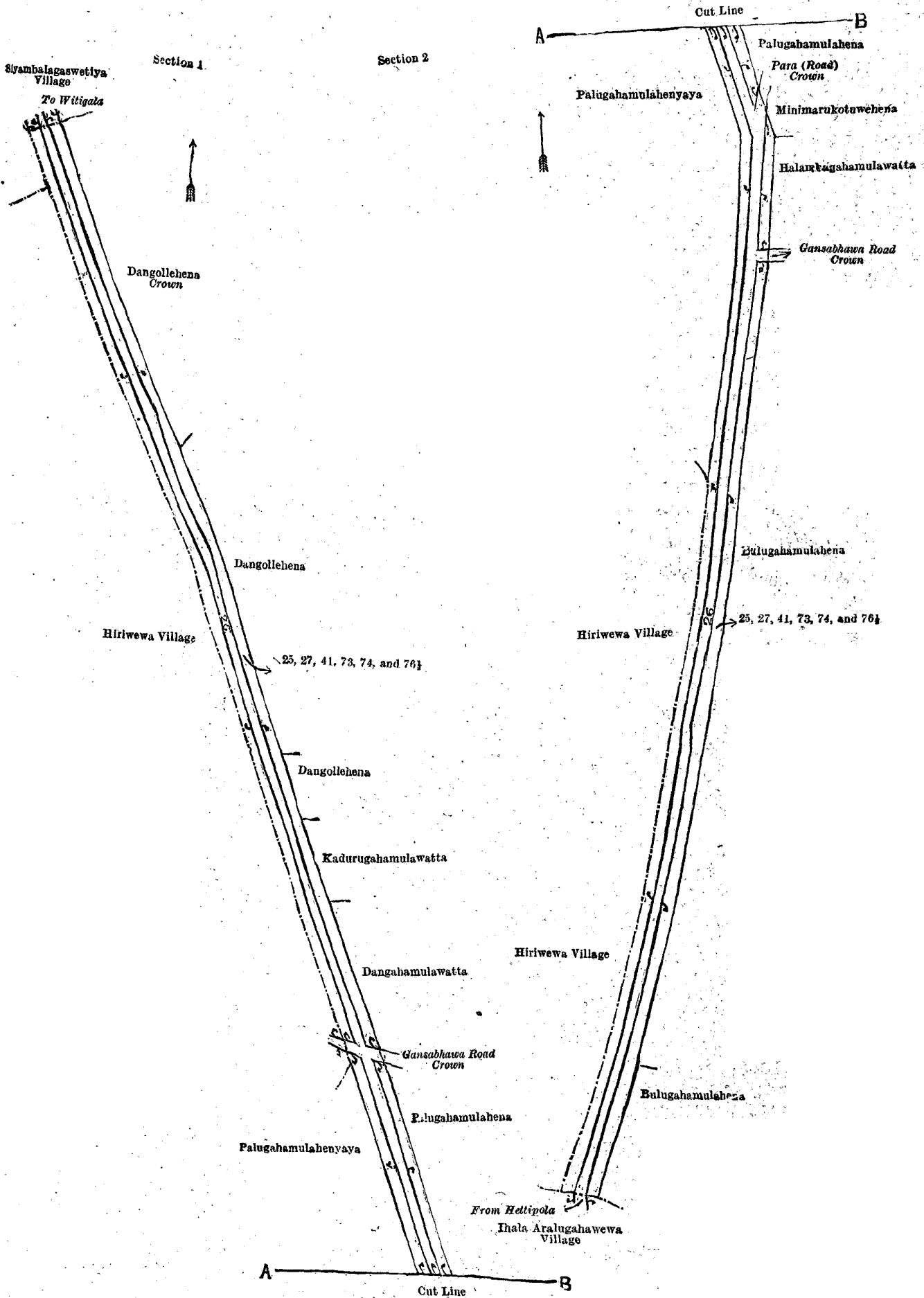
Surveyor-General's Office,
Colombo, September 17, 1919.

Scale of 4 Chains to an Inch.

C. R. LUNDIE,
for Surveyor-General.

NOTE.—The following lot lying within the above-mentioned boundaries is excluded from this part of the order, and its acreage of 2 acres 1 rood and 21 perches is not included in the acreage of 5 acres and 35 perches given above:—

Lot.	Name of Land.	Block survey preliminary plan 1,629.	Extent, A. R. P.
26	District Road Committee road		2 1 21



Surveyor-General's Office,
Colombo, September 17, 1919.

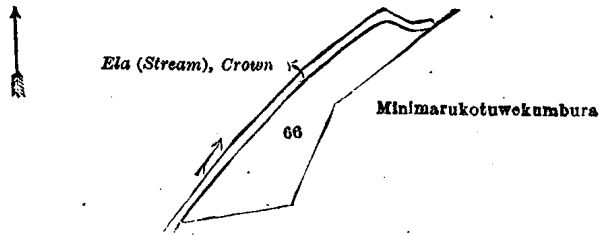
Scale of 4 Chains to an Inch.

C. R. LUNDIE,
for Surveyor-General.

VIII.—Block survey preliminary plan 1,629.

Lot.	Name of Land.	Extent, A. R. P.
66	Minimarukotuwehenyaya	0 1 39

and bounded as follows: on the north by an ela (stream) to be declared the property of the Crown under the Waste Lands Ordinances; on the east and south by Minimarukotuwekumbura claimed by Ratnayaka Mudiyansele Punchirala, Vel-Vidane; on the west by an ela (stream) to be declared the property of the Crown under the Waste Lands Ordinances.



Surveyor-General's Office,
Colombo, September 17, 1919.

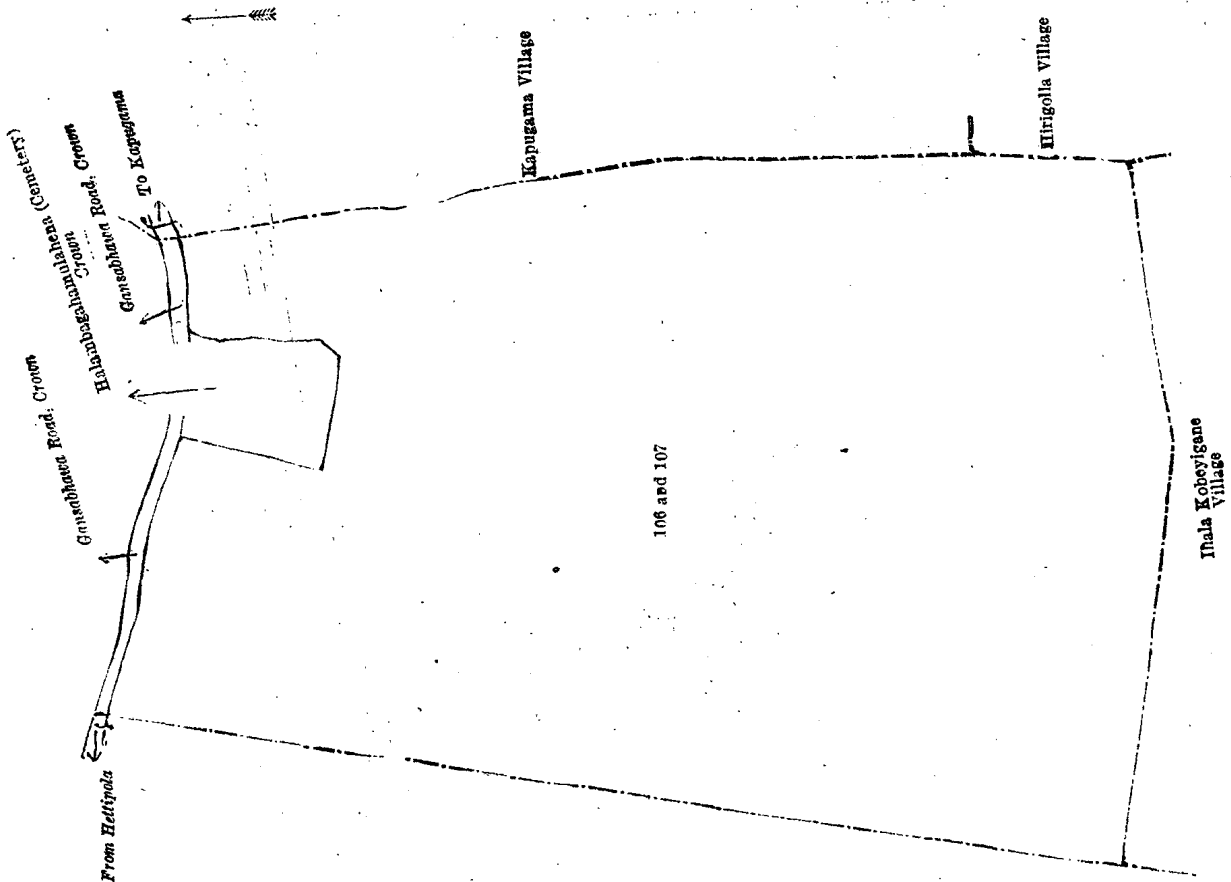
Scale of 4 Chains to an Inch.

C. R. LUNDIE,
for Surveyor-General.

IX.—Block survey preliminary plan 1,629.

Lot.	Name of Land.	Extent, A. R. P.
106	Bulugahamulahenyaya	22 1 1
107	Do.	4 1 17
		26 2 18

and bounded as follows: on the north by the Gansabhawa road from Hettipola to be declared the property of the Crown under the Waste Lands Ordinances, Halambagahamulahena (cemetery) to be declared the property of the Crown under the Waste Lands Ordinances, Gansabhawa road from Hettipola to Kapugama to be declared the property of the Crown under the Waste Lands Ordinances; on the east by the village limit Kapugama, the village limit of Hirigolla; on the south by the village limit of Ihala Kobeyigane; on the west by the village limit of Ihala Aralugahawewa.



Surveyor-General's Office,
Colombo, September 17, 1919.

Scale of 4 Chains to an Inch.

C. R. LUNDIE,
for Surveyor-General.

March 15, 1920.

N. A. HAMPTON,
Special Officer.

Kurunegala S. O. No. 3,006.

Order under Section 2 of "The Waste Lands Ordinances of 1897, 1899, 1900, and 1903,"
declaring Lands to be Crown Property.

In the matter of the lands commonly called or known as road reservation, situate in the village of Kebella-agare, in the Yagam pattu korale of the Katugampola hatpattu of the Kurunegala District, in the North-Western Province, and of "The Waste Lands Ordinances of 1897, 1899, 1900, and 1903."

THE notice required by section 1 of "The Waste Lands Ordinances of 1897, 1899, 1900, and 1903," having been duly published in manner prescribed by that section in respect of the above-named lands (*vide* Notice No. 7,511), and no claim having been made to the said lands or to any interest therein within the period of three months from the date specified in the said notice, I, Harry Chambers Toller, Special Officer appointed under section 28 of the said Ordinances, under and by virtue of the powers vested in me in that behalf by section 2 of the said Ordinances, do hereby on this 7th day of July, 1920, order and declare that the said lands, as more fully described herein below, situate in the village of Kebella-agare, in the Yagam pattu korale of the Katugampola hatpattu of the Kurunegala District, in the North-Western Province, and shown as lots 1B, 2, 2A, and 3 in preliminary plan 4,540, and in the annexed diagrams, and containing in extent 1 acre 2 roods and 16 perches, are the property of the Crown.

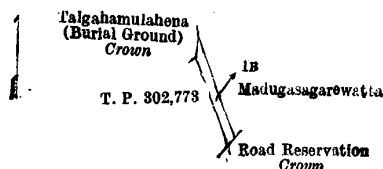
Description of the Lands referred to.

The following lots situated in the village of Kebella-agare, in the Yagam pattu korale of the Katugampola hatpattu of the Kurunegala District, in the North-Western Province, as described in the annexed diagrams:—

I.—Preliminary plan 4,540.

Lot.	Name of Land.	Extent, A. R. P.
1B	Road reservation.	0 0 7

and bounded as follows: on the north and east by Madugasagarewatta claimed by H. J. Peries; on the south by road reservation claimed by the Crown and T. P. 302,773; on the west by T. P. 302,773, Talgahamulahena (burial ground) belonging to the Crown.



Surveyor-General's Office,
Colombo, November 8, 1919.

Scale of 4 Chains to an Inch.

H. P. HARRISON,
for Surveyor-General.

II.—Preliminary plan 4,540.

Lot.	Name of Land.	Extent, A. R. P.
2	Road reservation	0 2 23
2A	Do.	0 0 28
3	Do.	0 2 38
		1 2 9

(Exclusive of the road passing through the land.)

and bounded as follows: on the north by the village limit of Horagasagare; on the east by Madugasagarewatta claimed by H. J. Peries, the village limit of Madugasagare; south by a Gansabhawa road from Kadawalapitiya to Kattimahana; on the west by Witiyehenyaya claimed by D. H. Yahapat Appuhamy, road reservation claimed by the Crown, Madugasagarewatta claimed by H. J. Peries.

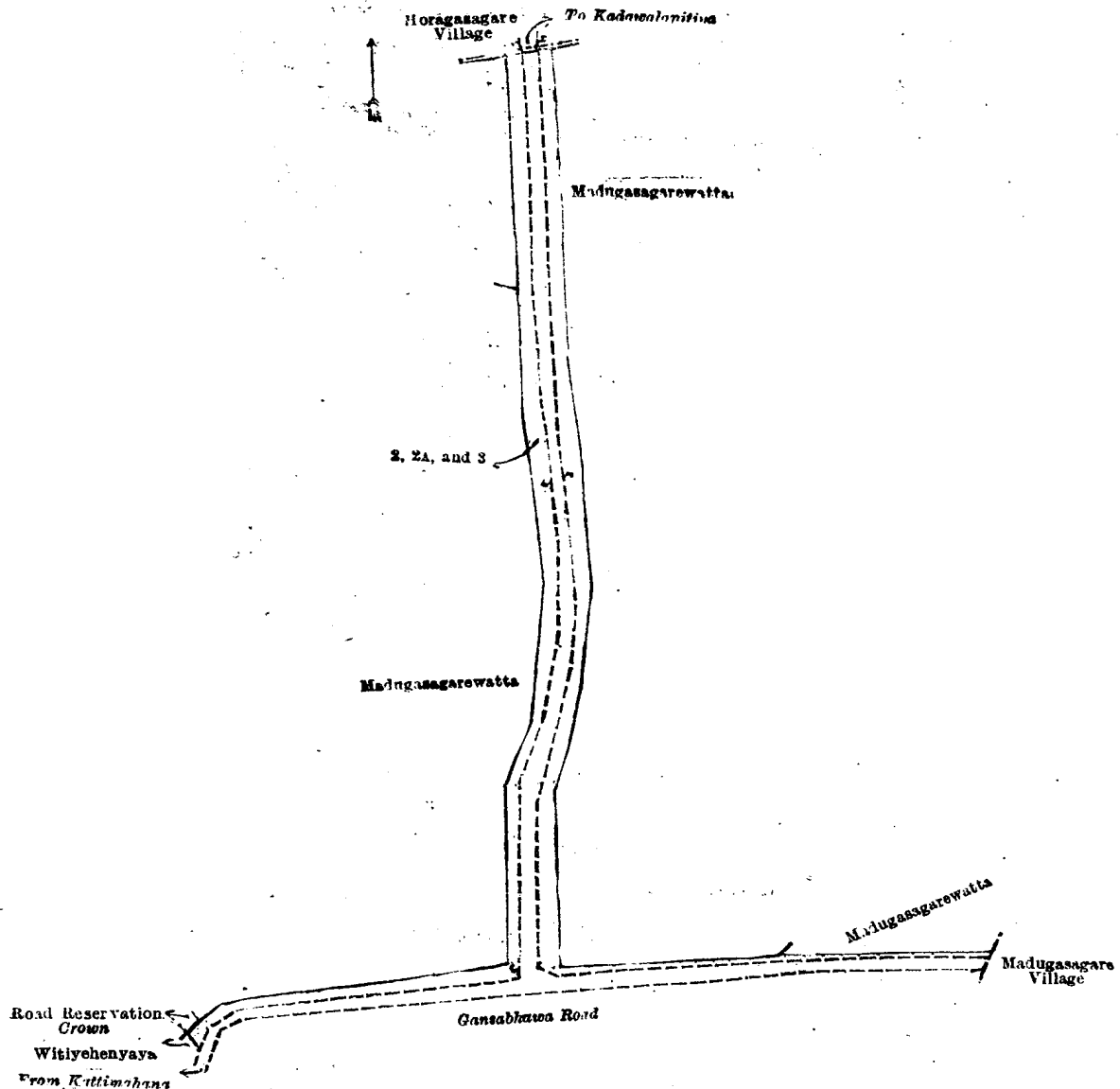
[For Diagram see page 1512.]

Kurunegala S. O. No. 3,007.

Order under Section 2 of "The Waste Lands Ordinances of 1897, 1899, 1900, and 1903,"
declaring Land to be Crown Property.

In the matter of the land commonly called or known as Gansabhawa road, situate in the village of Pahala Bujjamuwa, in the Udukaha korale south of the Dambadeni hatpattu of the Kurunegala District, in the North-Western Province, and of "The Waste Lands Ordinances of 1897, 1899, 1900, and 1903."

THE notice required by section 1 of "The Waste Lands Ordinances of 1897, 1899, 1900, and 1903," having been duly published in manner prescribed by that section in respect of the above-named land (*vide* Notice No. 7,521), and no claim having been made to the said land or to any interest therein within the period of three months from the date specified in the said notice, I, Harry Chambers Toller, Special Officer appointed under section 28 of the said Ordinances, under and by virtue of the powers vested in me in that behalf by section 2 of the said Ordinances, do hereby on this 29th day of July, 1920, order and declare that the said land, as more fully described herein below, situate in the village of Pahala Bujjamuwa, in the Udukaha korale south of the Dambadeni hatpattu of the Kurunegala District, in the North-Western Province, and shown as lot 49½ in block survey preliminary plan 474 and in the annexed diagram, and containing in extent 1 rood and 21 perches, is the property of the Crown.



Surveyor-General's Office,
Colombo, November 8, 1919.

Scale of 4 Chains to an Inch.

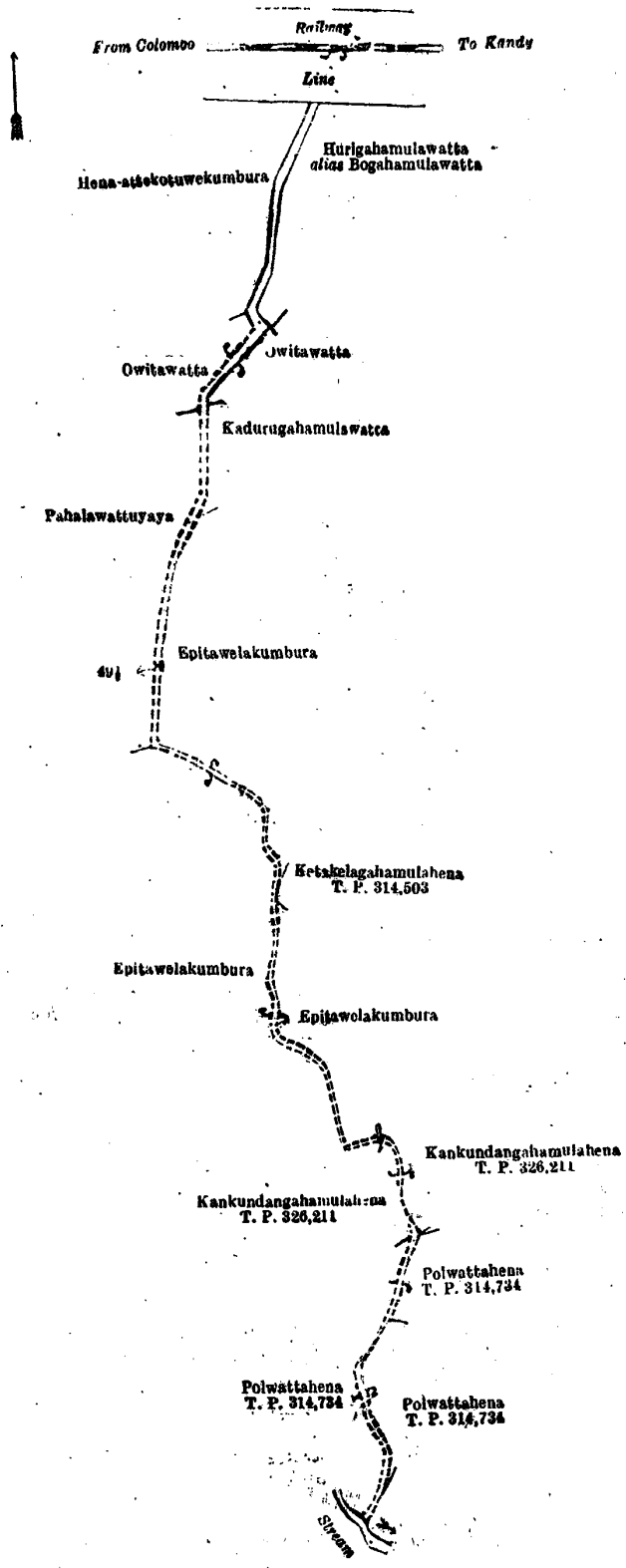
H. P. HARRISON,
for Surveyor-General.

July 7, 1920.

H. C. TOLLER,
Special Officer.

Description of the Land referred to.

The land commonly called or known as Gansabhawa road, situated in the village of Pahala Bujjamuwa, in the Udukaha korale south of the Dambadeni hatpattu of the Kurunegala District, in the North-Western Province, containing in extent 1 rood and 21 perches, shown as lot 49½ in block survey preliminary plan 474 and in the annexed diagram; and bounded as follows: on the north by the railway line from Colombo to Kandy; on the east by Hurigahamulawatta *alias* Bogahamulawatta claimed by Assan Aliyar Abdul Rahiman and others, Owitawatta claimed by Assan Aliar Abdul Rahiman, Kadurugahamulawatta claimed by Ranatunga Jayasekera Arachchillage Selohamy and others, Epitawelakumbura claimed by Selohamy and others, Ketakelagahamulahena sold by the Crown (T. P. 314,503), Epitawelakumbura claimed by Selohamy and others, Kankundangahamulahena sold by the Crown (T. P. 326,211), Polwattehena sold by the Crown (T. P. 314,734); on the south by a stream; on the west by Polwattehena sold by the Crown (T. P. 314,734), Kankundangahamulahena sold by the Crown (T. P. 326,211), Epitawelakumbura claimed by Selohamy and others, Pahala-watuyaya claimed by Ranamuka Achchilage Bandiya and others, Owitawatta claimed by Assan Aliyar Abdul Rahiman, Heha-attetekotuwekumbura claimed by Assan Aliyar Abdul Rahiman.



Surveyor-General's Office,
Colombo, March 2, 1920.

Scale of 4 Chains to an Inch.

F. J. SALMON,
for Acting Surveyor-General.

H. C. TOLLER,
Special Officer.
July 29, 1920.

Kurunegala S. O. No. 3,008.
Order under Section 2 of "The Waste Lands Ordinances of 1897, 1899, 1900, and 1903,"
declaring Lands to be Crown Property.

In the matter of the lands commonly called or known as Pepolewewa (tank and bund), &c., situate in the village of Pepola, in the Giratalane korale of the Dewamedi hatpattu of the Kurunegala District, in the North-Western Province, and of "The Waste Lands Ordinances of 1897, 1899, 1900, and 1903."
THE notice required by section 1 of "The Waste Lands Ordinances of 1897, 1899, 1900, and 1903," having been duly published in manner prescribed by that section in respect of the above-named lands (*vide* Notice No. 7,524), and no claim having been made to the said lands or to any interest therein within the period of three months from the date specified

in the said notice, I, Harry Chambers Toller, Special Officer appointed under section 28 of the said Ordinances, under and by virtue of the powers vested in me in that behalf by section 2 of the said Ordinances, do hereby on this 27th day of July, 1920, order and declare that the said lands, as more fully described herein below, situate in the village of Pepola, in the Giratalane korale of the Dewamedhi hatpattu of the Kurunegala District, in the North-Western Province, and shown as lots 3, 4A, 6, 7, 8, 9, and 10 in block survey preliminary plan 1,714 and in the annexed diagrams, and containing in extent 4 acres 3 roods and 18 perches, are the property of the Crown.

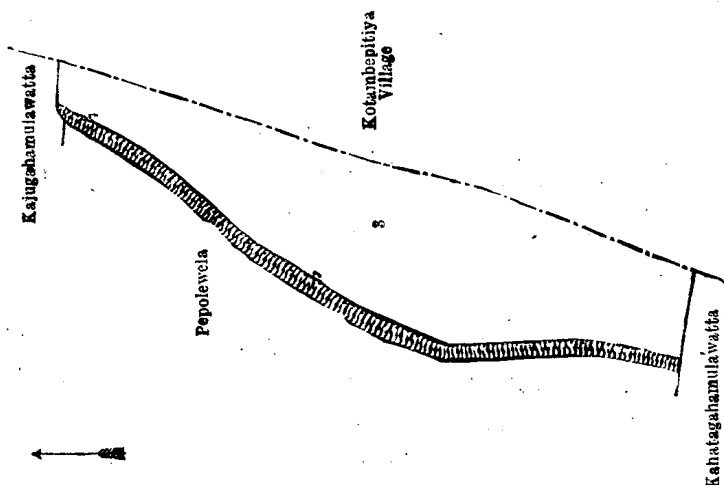
Description of the Lands referred to.

The following lots situated in the village of Pepola, in the Giratalane korale of the Dewamedhi hatpattu of the Kurunegala District, in the North-Western Province, as described in the annexed diagrams:—

I.—Block survey preliminary plan 1,714.

Lot.	Name of Land.	Extent, A. R. P.
3	Pepolewewa (tank and bund)	3 2 19

and bounded as follows: on the north by Kajugahamulawatta claimed by Marasinghe Mudiyansele Appusingho and others; on the east by the village limit of Kotambepitiya; on the south by Kahatagahamulawatta sold by the Crown; on the west by Pepolewatta claimed by Marasinghe Mudiyansele Appu Singho and another.



Surveyor-General's Office,
Colombo, March 12, 1920.

Scale of 4 Chains to an Inch.

F. J. SALMON,
for Acting Surveyor-General.

II.—Block survey preliminary plan 1,714.

Lot.	Name of Land.	Extent, A. R. P.
4A	Kahatagahamulawatta (foot track)	0 0 9

and bounded as follows: on the north by Pepolewela claimed by Marasingha Mudiyansele Appu Singho and another; on the east by Kahatagahamulawatta sold by the Crown; on the south by reservation for road leased from the Crown; on the west by Kosgahamulawatta belonging to the Crown.



Surveyor-General's Office,
Colombo, March 12, 1920.

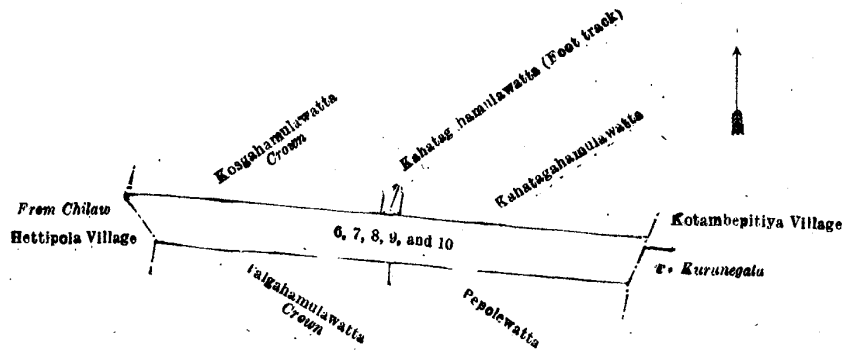
Scale of 4 Chains to an Inch.

F. J. SALMON,
for Acting Surveyor-General.

III.—Block survey preliminary plan 1,714.

Lot.	Name of Land.	Extent, A. R. P.	Lot.	Name of Land.	Extent, A. R. P.
6	Kosgahamulawatta (reservation for road)	0 0 13	9	Talgahamulawatta (reservation for road)	0 0 11
7	Pelpolewatta (do.)	0 0 22	10	Pelpolewatta (do.)	0 0 12
8	Road	0 3 12			1 0 30

and bounded as follows: on the north by Kosgahamulawatta belonging to the Crown, Kahatagahamulawatta (foot track) claimed by Marasinghe Mudiyansele Arachchi Naide, Kahatagahamulawatta sold by the Crown; on the east by the village limit of Kotambepitiya; on the south by Pepolewatta sold by the Crown; Talgahamulawatta belonging to the Crown; on the west by the village limit of Hettipola.



Surveyor-General's Office,
Colombo, March 13, 1920.

Scale of 4 Chains to an Inch.

F. J. SALMON,
for Acting Surveyor-General.

July 27, 1920. H. C. TOLLER,
Special Officer.

Kurunegala S. O. No. 3,009.

**Order under Section 2 of "The Waste Lands Ordinances of 1897, 1899, 1900, and 1903,"
declaring Lands to be Crown Property.**

In the matter of the lands commonly called or known as Gansabhawa road and reservation and reservation for road, situate in the village of Bunnehapola, in the Katugampola korale south of the Katugampola hatpattu of the Kurunegala District, in the North-Western Province, and of "The Waste Lands Ordinances of 1897, 1899, 1900, and 1903."

THE notice required by section 1 of "The Waste Lands Ordinances of 1897, 1899, 1900, and 1903," having been duly published in manner prescribed by that section in respect of the above-named lands (*vide* Notice No. 7,512), and no claim having been made to the said lands or to any interest therein within the period of three months from the date specified in the said notice, I, Harry Chambers Toller, Special Officer appointed under section 28 of the said Ordinances, under and by virtue of the powers vested in me in that behalf by section 2 of the said Ordinances, do hereby on this 7th day of July, 1920, order and declare that the said lands, as more fully described herein below, situate in the village of Bunnehapola, in the Katugampola korale south of the Katugampola hatpattu of the Kurunegala District, in the North-Western Province, and shown as lots 5 and 6, in preliminary plan 4,899 and in the annexed diagrams, and containing in extent 3 roods and 37 perches, are the property of the Crown.

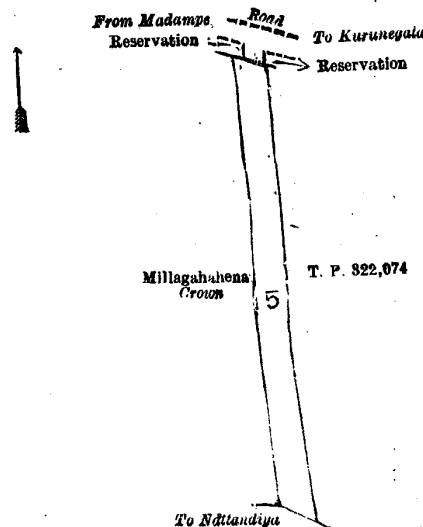
Description of the Lands referred to.

The following lots situated in the village of Bunnehapola, in the Katugampola korale south of the Katugampola hatpattu of the Kurunegala District, in the North-Western Province, as described in the annexed diagrams:—

I.—Preliminary plan 4,899.

Lot.	Name of Land.	Extent, A. R. P.
5	Gansabhawa road and reservation	0 3 0

and bounded as follows: on the north by the road from Madampe to Kurunegala and the reservation; on the east by T. P. 322,074; on the south by the road to Nattandiya; on the west by Millagahahena claimed by the Crown.



Surveyor-General's Office,
Colombo, January 30, 1920.

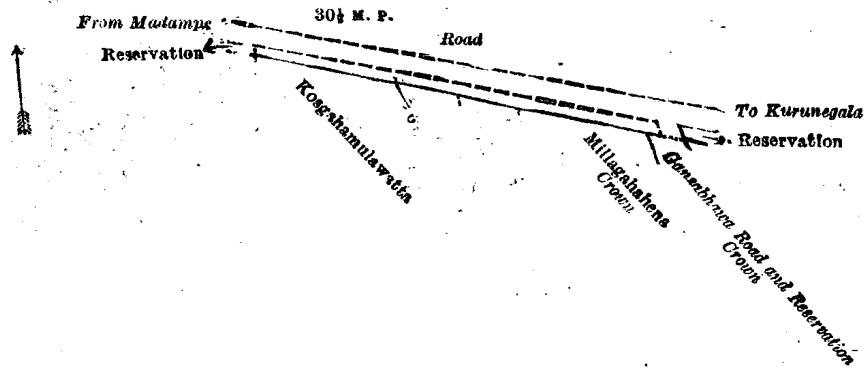
Scale of 4 Chains to an Inch.

F. J. SALMON,
for Surveyor-General.

II.—Preliminary plan 4,899.

Lot.	Name of Land.	Extent, A. R. P.
6	Reservation for road	0 0 37

and bounded as follows: on the north by the road from Madampe to Kurunegala; on the east by a reservation; on the south by Gansabhawa road and reservation claimed by the Crown, Millagahahena claimed by the Crown, Kosgahamulawatta claimed by Don Juse Jayatunga of Madampe; on the west by a reservation.



Surveyor-General's Office,
Colombo, January 30, 1920.

Scale of 4 Chains to an Inch.

F. J. SALMON,
for Surveyor-General.

July 7, 1920.

H. C. TOLLER,
Special Officer.

Kurunegala S. O. No. 3,010.

**Order under Section 2 of "The Waste Lands Ordinances of 1897, 1899, 1900, and 1903,"
declaring Land to be Crown Property.**

In the matter of the lands commonly called or known as Pansalwatta, road (footpath and reservation), situate in the village of Udagama, in the Karandapattu korale of the Katugampola hatpattu of the Kurunegala District, in the North-Western Province, and of "The Waste Lands Ordinances of 1897, 1899, 1900, and 1903."

THE notice required by section 1 of "The Waste Lands Ordinances of 1897, 1899, 1900, and 1903," having been duly published in manner prescribed by that section in respect of the above-named lands (*vide* Notice No. 7,525), and no claim having been made to the said lands or to any interest therein within the period of three months from the date specified in the said notice, I, Harry Chambers Toller, Special Officer appointed under section 28 of the said Ordinances, under and by virtue of the powers vested in me in that behalf by section 2 of the said Ordinances, do hereby on this 27th day of July, 1920, order and declare that the said lands, as more fully described herein below, situate in the village of Udagama, in the Karandapattu korale of the Katugampola hatpattu of the Kurunegala District, in the North-Western Province, and shown as lots 1 76 1/2 and 1 76A in preliminary plan 4,336 and in the annexed diagrams, and containing in extent 4 acres and 28 perches, are the property of the Crown.

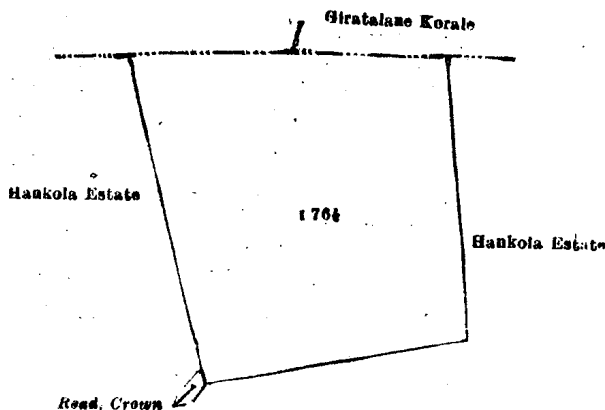
Description of the Lands referred to.

The following lots situated in the village of Udagama, in the Karandapattu korale of the Katugampola hatpattu of the Kurunegala District, in the North-Western Province, as described in the annexed diagrams:—

I.—Preliminary plan 4,336.

Lot.	Name of Land.	Extent, A. R. P.
1 76 1/2	Pansalwatta	3 3 30

and bounded as follows: on the north by the boundary of the Giratalane korale; on the east and south by Hankola estate claimed by Sena Pena Allipitche Rawther and another; on the west by a road claimed by the Crown, Hankola estate claimed by S. P. A. Rawther and others.



Surveyor-General's Office,
Colombo, December 10, 1919.

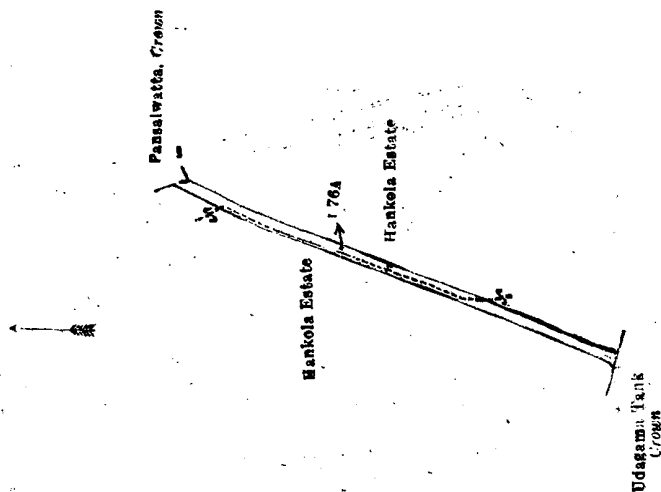
Scale of 8 Chains to an Inch.

H. P. HARRISON,
for Surveyor-General.

II.—Preliminary plan 4,336.

Lot.	Name of Land.	Extent, A. R. P.
1 76A	Road (footpath and reservation)	0 0 38

and bounded as follows: on the north by Pansalwatta claimed by the Crown; on the east by Hankola estate claimed by Sena Pena Allipitche Rawther and another; on the south by Udagama tank claimed by the Crown; on the west by Hankola estate claimed by S. P. A. Rawther and others.



Surveyor-General's Office,
Colombo, December 10, 1919.

Scale of 4 Chains to an Inch.

H. P. HARRISON,
for Surveyor-General.

July 27, 1920. H. C. TOLLER,
Special Officer.

Anuradhapura S. O. No. 1,063.

**Order under Section 2 of "The Waste Lands Ordinances of 1897, 1899, 1900, and 1903,"
declaring Lands to be Crown Property.**

In the matter of the lands commonly called or known as Path, situate in the village of Hunuwilagama, in the Moragalla Kadawat tulana of the Willachchiya korale of the Nuwaragam palata, in the North-Central Province, and of "The Waste Lands Ordinances of 1897, 1899, 1900, and 1903."

THE notice required by section 1 of "The Waste Lands Ordinances of 1897, 1899, 1900, and 1903," having been duly published in manner prescribed by that section in respect of the above-named lands (*vide* Notice No. 7,517), and no claim having been made to the said lands or to any interest therein within the period of three months from the date specified in the said notice, I, Walter Ernest Wait, Special Officer appointed under section 28 of the said Ordinances, under and by virtue of the powers vested in me in that behalf by section 2 of the said Ordinances, do hereby on this 2nd day of July, 1920, order and declare that the said lands, as more fully described herein below, situate in the village of Hunuwilagama, in the Moragalla Kadawat tulana of the Willachchiya korale of the Nuwaragam palata, in the North-Central Province, and shown as lots 48A, 49A, and 51A in block survey preliminary plan 723 and in the annexed diagram, and containing in extent 9 perches, are the property of the Crown.

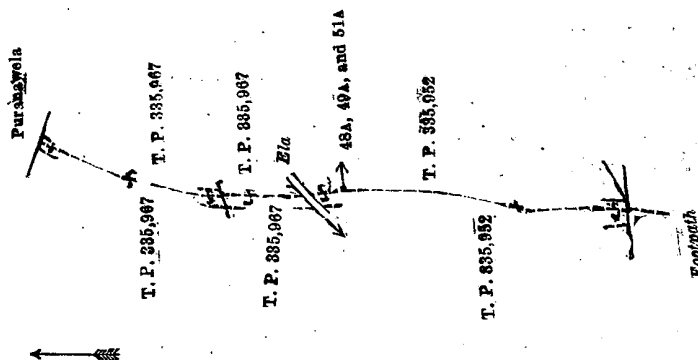
Description of the Lands referred to.

The following lots situated in the village of Hunuwilagama, in the Moragalla Kadawat tulana of the Wilachchiya korale of the Nuwaragam palata, in the North-Central Province, as described in the annexed diagram :—

Block survey preliminary plan 723.

Lot.	Name of Land.	Extent, A. R. P.
48A .. Path	0 0 3
49A .. Do.	0 0 1
51A .. Do.	0 0 5
		0 0 9

and bounded as follows : on the north by Puranawela claimed by Jayatilleka Manikhamy Korala and others; on the east by T. Ps. 335,967, 335,952; on the south by a footpath; on the west by T. Ps. 335,952, 335,967.



Surveyor-General's Office,
Colombo, February 17, 1920.

Scale of 4 Chains to an Inch.

F. J. SALMON,
for Acting Surveyor-General.

July 2, 1920. W. E. WAIT,
Special Officer.

Kegalla S. O. No. 308.

Order under Section 4, Sub-section (1), of "The Waste Lands Ordinances of 1897, 1899, 1900, and 1903,"
declaring Lands to be Crown Property.

In the matter of the lands commonly called or known as Moragollewatta (Wyrley Grove), Moragollehena (railway reserve), &c., situate in the village of Kadugannawa Pahala, in the Ganne pattu of the Galboda korale of the Kegalla District, in the Province of Sabaragamuwa, and of "The Waste Lands Ordinances of 1897, 1899, 1900, and 1903."

WHEREAS in pursuance of section 1 of the said Ordinances it was duly notified on the 16th day of November, 1917, that if no claim to the lands commonly called or known as Moragollewatta (Wyrley Grove), Moragollehena (railway reserve), &c., situate in the village of Kadugannawa Pahala, in the Ganne pattu of the Galboda korale of the Kegalla District, in the Province of Sabaragamuwa, containing in extent 77 acres 1 rood and 13 perches, and shown as lots 1, 4, 4A, 6D, 7, 8, 8A, 8B, 10, 10A, 11, 12, 29, in block survey preliminary plan No. 181 and in the annexed diagram, was made to John Murray Davies, Special Officer appointed under section 28 of the said Ordinances, within the period of three months from the date specified in such notice, such lands would be declared the property of the Crown, and dealt with on account of the Crown (*vide* Notice No. 6,672):

And whereas Henry Lawson De Mel made claim to all the above-mentioned lots and has withdrawn claim thereto, and whereas S. R. Hamer, in the capacity of Superintendent of Wyrley Grove Estate, made claim to the said lots and has withdrawn claim thereto; and whereas it has been brought to the knowledge of John Murray Davies, Special Officer appointed under section 28 of the said Ordinances, that two persons interested in the said lands were absent from the Island, and were so at the date of the first publication of the said notice in the *Government Gazette*, and whereas a further period of six months commencing on the expiry of the period of three months from the date of the publication of the notice having been allowed, one of the said two persons, viz. Louis Raoul Rudd made claim to the said lots within such further period and has by his attorney, Martin Morrison Smith, withdrawn claim to the said lots, I, Frederick Lewis, Special Officer appointed under section 28 of the said Ordinances, under and by virtue of the powers vested in me in that behalf by section 4, of the said Ordinances, do hereby, on this 24th day of March, 1920, order and declare under section 4, sub-section (1), of the said Ordinances, that the said lands, as more fully described herein below, are the property of the Crown.

Description of the Lands referred to.

The following lots situated in the village of Kadugannawa Pahala, in the Ganne pattu of the Galboda korale of the Kegalla District, in the Province of Sabaragamuwa, as described in the annexed diagram:—

Block survey preliminary plan 181.

Lot.	Name of Land.	Extent, A. R. P.	Lot.	Name of Land.	Extent, A. R. P.
1	Moragollewatta (Wyrley Grove)	28 2 21	10	Bambaragalamukalana and railway line	12 3 9
4	Morgollehena (railway reserve)	1 3 38	10A	Do. (railway line)	3 3 2
4A	Moragollewatta (do.)	0 0 5	11	Bamberagalamukalana	11 1 26
6D	Wyrley Grove (do.)	0 0 3	12	Wyrley Grove	3 2 12
7	Do. (do.)	1 0 25	29	Main road and Gansabhawa road	8 3 15
8	Do. (do.)	3 2 34			
8A	Do. (do.)	0 2 25			
8B	Do. (do.)	0 2 38			77 1 13

and bounded as follows: on the north and east by the boundary of Central Province; on the south by the road from Kandy to Colombo, (the village limit of Mawela); on the west by the village limit of Palle Makadawara.

NOTE.—The following lots lying within the above boundaries are excluded from this notice, and no part of their aggregate acreage of 206 acres 2 roods and 11 perches is included in the acreage of 77 acres 1 rood and 13 perches given above:—

Block survey preliminary plan 181.

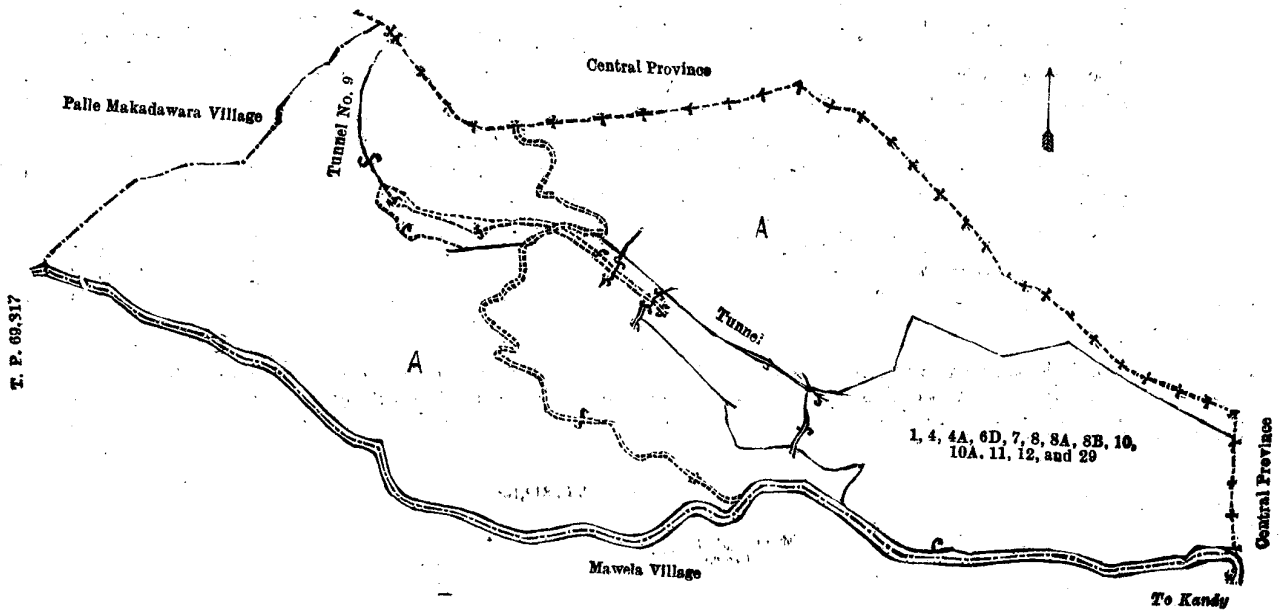
Lot.	Name of Land.	Extent, A. R. P.	Lot.	Name of Land.	Extent, A. R. P.
A 1A	Moragollewatta Wyrley Grove	2 3 25	A 13	Bamberagala-ela (stream)	0 0 28
A 1B	Do. (part of T. P. 44,629)	0 1 2	A 14	Mala-dola	0 0 4
A 1C	Do. (do.)	0 0 33	A 15	Wyrley Grove	16 3 20
A 1D	Do. (parts of T. Ps. 44,385, 44,386, 47,639, and 47,640)	140 0 17	A 16	Viharewatta (part of T. P. 94,419)	3 0 8
A 1E	Do.	2 0 0	A 17	Viharehena (do.)	0 3 11
A 1F	Do. (T. P. 63,624)	4 0 26	A 18	Viharewatta (do.)	1 2 28
A 1G	Do.	0 0 20	A 19	Do. (do.)	0 1 35
A 1H	Do.	0 0 30	A 20	Do. (do.)	0 2 9
A 1I	Do.	0 3 13	A 21	Metipalawelgollehena (do.)	2 3 28
A 1J	Do. (part of T. P. 44,385)	0 0 30	A 22	Metipalawelgollewatta (do.)	0 0 24
A 2	Moragollewatta (railway reserve)	0 3 21	A 24	Bulatwatte-ela (stream)	0 0 10
A 3	Moragollepatana	1 2 12	A 25	Harangkahawawatta (part of T. P. 47,639)	20 1 18
A 4B	Moragollewatta (part of T. P. 44,386) (railway reserve)	1 2 27	A 26	Maladola (stream)	0 0 22
A 5	Moragollewatta (do.)	0 3 2	A 27	Do. (do.)	0 0 8
A 6	Wyrley Grove (part of T. P. 44,385)	0 3 31	A 28	Mala-ela (stream), parts of T. Ps. 44,385 and 47,639	0 0 24
A 6A	Do. (railway reserve)	0 0 3	A 30	Vihare-ela (stream)	1 1 9
A 6B	Do. (part of T. P. 44,386)	0 1 13			
A 6C	Do. (railway reserve)	0 2 20			206 2 11

[For Diagram see page 1519]

Order under Section 2 of "The Waste Lands Ordinances of 1897, 1899, 1900, and 1903,"
declaring Lands to be Crown Property.

In the matter of the lands commonly called and known as Kalugalewatta and Kurundugahahenekebella (reservation for a burial ground), situate in the village of Ataudakanda, in Udugaha pattuwa of Siyane korale east, in the Colombo District of the Western Province, and of "The Waste Lands Ordinances of 1897, 1899, 1900, and 1903."

THE notice required by section 1 of "The Waste Lands Ordinances of 1897, 1899, 1900, and 1903," having been duly published in manner prescribed by that section in respect of the above-named land (*vide* Notice No. 7,385), and no claim having been made to the said lands or to any interest therein within the period of three months from the date specified



Surveyor-General's Office,
Colombo, June 1, 1917.

Scale of 16 Chains to an Inch.

A. H. G. DAWSON,
for Surveyor-General.

March 24, 1920.

FREDERICK LEWIS,
Special Officer.

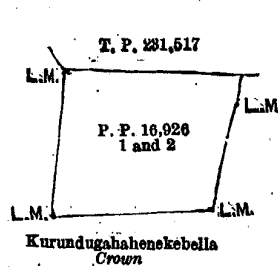
in the said notice, I, Arthur Pearson Boone, Assistant Government Agent for Colombo and Negombo Districts, under and by virtue of the powers vested in me in that behalf by section 2 of the said Ordinances, do hereby on this 28th day of February, 1920, order and declare that the said lands, as more fully described herein below, situate in the village of Ataudakanda, in Udugaha pattuwa of Siyane korale east, in the Colombo District of the Western Province, and shown as lots 1 and 2 in preliminary plan 16,926 and in the annexed diagram, and containing in extent 1 acre and 26 perches, are the property of the Crown.

Description of the Lands referred to.

The following lots situated in the village of Ataudakanda, in Udugaha pattuwa of Siyane korale east, in the Colombo District of the Western Province, as described in the annexed diagram:—

Lot.	Name of Land.	Extent, A. R. P.
1 ..	Kalugalewatta	0 0 23
2 ..	Kurundugahahenekebella (reservation for a burial ground)	1 0 3
		1 0 26

and bounded as follows: on the north by land depicted in title plan 231,517; and on the east, south, and west by Kurundugahahenekebella claimed by the Crown.



Surveyor-General's Office,
Colombo, September 1, 1919.

Scale of 4 Chains to an Inch.

H. O. CLARK,
for Surveyor-General.

February 28, 1920.

A. P. BOONE,
Assistant Government Agent.

Order under Sections 2 and 4, Sub-section (1), of "The Waste Lands Ordinances of 1897, 1899, 1900, and 1903," declaring Lands to be Crown Property.

In the matter of the lands commonly called or known as Delgahalanda and Etambagahalanda, situate in the village of Bopagama, in Udugaha pattu of Siyane korale east, in the Colombo District of the Western Province, and of "The Waste Lands Ordinances of 1897, 1899, 1900, and 1903."

WHEREAS in pursuance of section 1 of the said Ordinances it was duly notified on the 7th day of November, 1919, that if no claim to the lands commonly called or known as Delgahalanda and Etambagahalanda, situate in the village of Bopagama, in Udugaha pattu of Siyane korale east, in the Colombo District of the Western Province, containing in extent 4 acres 1 rood and 10 perches, and shown as lots 1 and 2 in preliminary plan 16,500, as described in the annexed diagram, was made to the Assistant Government Agent, Colombo and Negombo Districts, within the period of three months from the date specified in such notice, such lands would be declared the property of the Crown, and dealt with on account of the Crown (*vide* Notice No. 7,394):

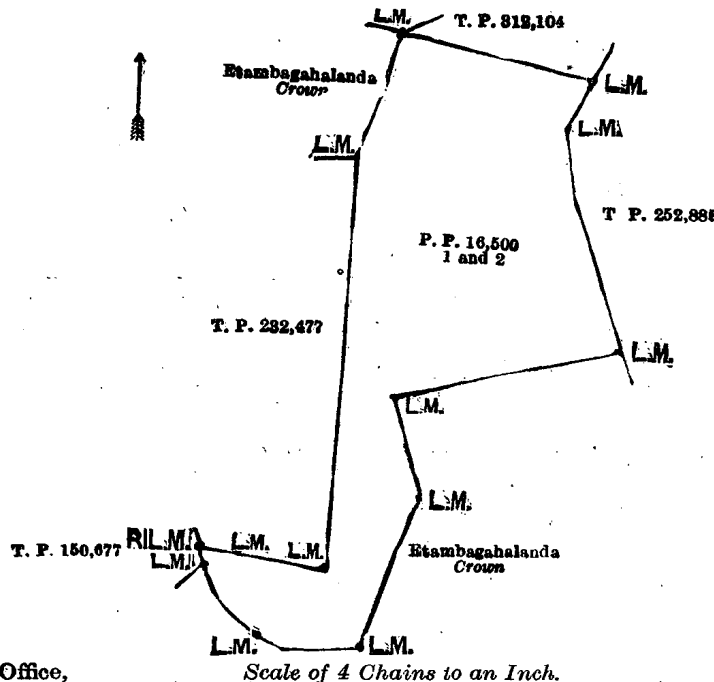
And whereas Hewawasan Wickrema-atchige Singho Appu of Bopagama made claim to lot 2, and lot 1 was not claimed, and whereas the said claimant has withdrawn his claim to the land in question, I, Arthur Pearson Boone, Assistant Government Agent, Colombo and Negombo Districts, under and by virtue of the powers vested in me in that behalf by sections 4 and 2 of the said Ordinances, do hereby on this 6th day of May, 1920, order and declare under section 4, sub-section (1), of the said Ordinances, that lot 2, and under section 2 of the said Ordinances that lot 1, as more fully described herein below, are the property of the Crown.

Description of the Lands referred to.

The following lots situated in the village of Bopagama, in Udugaha pattu of Siyane korale east, in the Colombo District of the Western Province, as described in the annexed diagram :—

Lot.	Name of Land.	Preliminary plan 16,500.	Extent, A. R. P.
* 1	Delgahalanda	..	3 0 0
2	Etambagahalanda	..	1 1 10
			4 1 10

and bounded as follows : on the north by land depicted in title plan 312,104; on the east by land depicted in title plan 252,885 and Etambagahalanda claimed by the Crown; on the south and south-west by Etambagahalanda claimed by the Crown and land depicted in title plan 150,677; and on the west by land depicted in title plan 232,477 and Etambagahalanda claimed by the Crown.



Surveyor-General's Office,
Colombo, February 10, 1919.

May 6, 1920.

A. P. BOONE,
Assistant Government Agent.

C. H. VINCE,
for Surveyor-General.

Order under Section 4, Sub-section (1), of "The Waste Lands Ordinances of 1897, 1899, 1900, and 1903," declaring Land to be Crown Property.

In the matter of the land commonly called or known as Kekunagahawatta, situate in the village of Uggala, in Meda pattuwa of Hewagam korale, in the Colombo District of the Western Province, and of "The Waste Lands Ordinances of 1897, 1899, 1900, and 1903."

WHEREAS in pursuance of section 1 of the said Ordinances it was duly notified on the 19th day of December, 1919, that if no claim to the land commonly called or known as Kekunagahawatta, situate in the village of Uggala, in Meda pattuwa of Hewagam korale, in the Colombo District of the Western Province, containing in extent 1 rood and 29 perches, and shown as lot 6,052 in preliminary plan 15,679, as described in the annexed diagram, was made to the Assistant Government Agent, Colombo and Negombo Districts, within the period of three months from the date specified in such notice, such land would be declared the property of the Crown, and dealt with on account of the Crown (*vide* Notice No. 7,452):

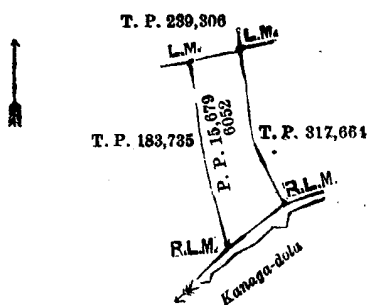
And whereas Hewahakuruge Pedris Fernando of Uggala made claim thereto, and whereas the said claimant has withdrawn his claim to the said lot, I, Arthur Pearson Boone, Assistant Government Agent, Colombo and Negombo Districts, under and by virtue of the powers vested in me in that behalf by section 4 of the said Ordinances, do hereby, on this 1st day of May, 1920, order and declare under section 4, sub-section (1), of the said Ordinances, that the said land, as more fully described herein below, is the property of the Crown.

Description of the Land referred to.

The following lot situated in the village of Uggala, in Meda pattuwa of Hewagam korale, in the Colombo District of the Western Province, as described in the annexed diagram :—

Lot.	Name of Land.	Preliminary plan 15,679.	Extent, A. R. P.
6052	Kekunagahawatta	..	0 1 29

and bounded as follows : on the north by land depicted in title plan No. 239,306; on the east by land depicted in title plan No. 317,664; on the south-east by Kanaga-dola; and on the west by land depicted in title plan No. 183,735.



Surveyor-General's Office,
Colombo, October 9, 1919.

Scale of 4 Chains to an Inch.

G. K. THORNHILL,
for Surveyor-General.

A. P. BOONE,
Assistant Government Agent.
May 1, 1920.

**Order under Section 2 of "The Waste Lands Ordinances of 1897, 1899, 1900, and 1903,"
declaring Lands to be Crown Property.**

In the matter of the lands commonly called and known as Kitulwalakanda (reservation for Diabasna-ela) and Kitulwalakanda, situate in the village of Kitulwala, in Yatigaha pattuwa of Hapitigam korale, in the Negombo District of the Western Province, and of "The Waste Lands Ordinances of 1897, 1899, 1900, and 1903."

THE notice required by section 1 of "The Waste Lands Ordinances of 1897, 1899, 1900, and 1903," having been duly published in manner prescribed by that section in respect of the above-named lands (*vide* Notice No. 7,386), and no claim having been made to the said lands or to any interest therein within the period of three months from the date specified in the said notice, I, Arthur Pearson Boone, Assistant Government Agent, Colombo and Negombo Districts, under and by virtue of the powers vested in me in that behalf by section 2 of the said Ordinances, do hereby on this 28th day of February, 1920, order and declare that the said lands, as more fully described herein below, situate in the village of Kitulwala, in Yatigaha pattuwa of Hapitigam korale, in the Negombo District of the Western Province, and shown as lots 1, 2, 3, and 4 in preliminary plan 16,901 and in the annexed diagrams, and containing in extent 3 acres 2 roods and 35 perches, are the property of the Crown.

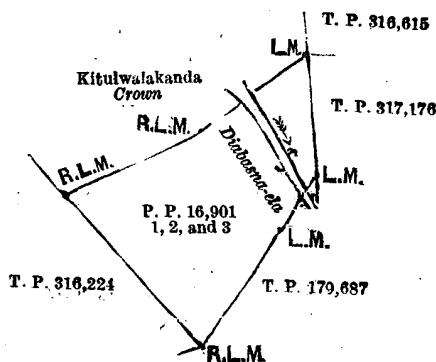
Description of the Lands referred to.

The following lots situated in the village of Kitulwala in Yatigaha pattuwa of Hapitigam korale, in the Negombo District of the Western Province, as described in the annexed diagrams:—

I.—Preliminary plan 16,901.

Lot.	Name of Land.	Extent, A. R. P.
1 ..	Kitulwalakanda (reservation for Diabasna-ela)	0 0 28
2 ..	Do. (do.)	0 1 2
3 ..	Do.	1 0 3
		<hr/>
		1 1 33

and bounded as follows: on the north-east by lands depicted in title plans 316,615 and 317,176; on the south-east by land depicted in title plan 179,687, Diabasna-ela, and land depicted in title plan 179,687; on the south-west by land depicted in title plan 316,224; and on the north-west by Kitulwalakanda claimed by the Crown, Diabasna-ela, and Kitulwalakanda claimed by the Crown.



Surveyor-General's Office,
Colombo, May 22, 1919.

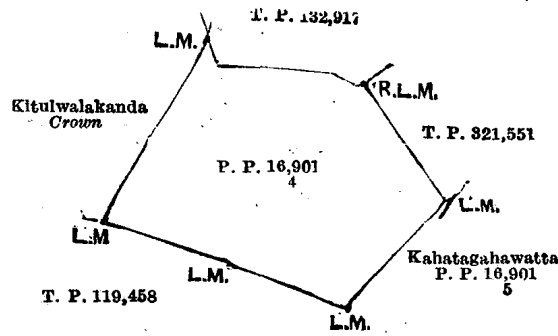
Scale of 4 Chains to an Inch.

C. H. VINCE,
for Surveyor-General.

II.—Preliminary plan 16,901.

Lot.	Name of Land.	Extent, A. R. P.
4 ..	Kitulwalakanda	2 1 2

and bounded as follows: on the north by land depicted in title plan 132,917; on the north-east by land depicted in title plan 321,551; on the south-east by Kahatagahawatta land unclaimed by the Crown (P. P. 16,901/5); on the south-west by land depicted in title plan 119,458; and on the north-west by Kitulwalakanda claimed by the Crown.



Surveyor-General's Office,
Colombo, May 22, 1919.

Scale of 4 Chains to an Inch.

C. H. VINCE,
for Surveyor-General.

February 28, 1920.

A. P. BOONE,
Assistant Government Agent.

PRELIMINARY NOTICES.

Kurunegala Notice No. 7,618.

Notice under "The Waste Lands Ordinances of 1897, 1899, 1900, and 1903."

TAKE notice that unless within three months from October 8, 1920, the persons, if any, who claim any interest in the lands hereinafter mentioned or in any one or more of such lands or to some interest therein make claim in person or in writing to the said lands or any of them or to some interest therein to H. C. Toller, Esq., Special Officer appointed under section 28 of "The Waste Lands Ordinances of 1897, 1899, 1900, and 1903," at his office at Colombo:

Such Special Officer, in pursuance of the powers vested in him by the said Ordinances, will declare by writing under his hand that the said lands, or such of them as to which no claim has been made, are the property of the Crown.

H. C. TOLLER,
Special Officer.

NOTE.—A claim to a right of way over the said lands or any of them is a claim to an interest in the land or lands.

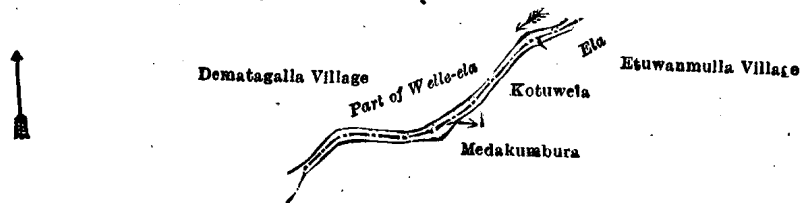
Description of the Lands referred to.

The following lots situated in the village of Jayasirigama, in the Giritalane korale of the Dewamedi hatpattu of the Kurunegala District, in the North-Western Province, as described in the annexed diagrams:—

I.—Block survey preliminary plan 1,730.

Lot.	Name of Land.	Extent, A. R. P.
1	Part of Welle-ela (stream)	0 0 10

and bounded as follows: on the north by the village limit of Dematagalla (a part of Welle-ela), on the east by the village limit of Etuwanmulla (an ela), Kotuwela claimed by Jayasingha Mudiyansele Ran Menika and others, Medakumbura claimed by Jayasingha Mudiyansele Ranhamy Arachchi and others; on the south by Medakumbura claimed by Jayasingha Mudiyansele Ranhamy Arachchi and others; on the west by the village limit of Dematagalla (part of Welle-ela).



Surveyor-General's Office,
Colombo, August 9, 1920.

Scale of 4 Chains to an Inch.

F. J. SALMON,
for Acting Surveyor-General.

II.—Block survey preliminary plan 1,730.

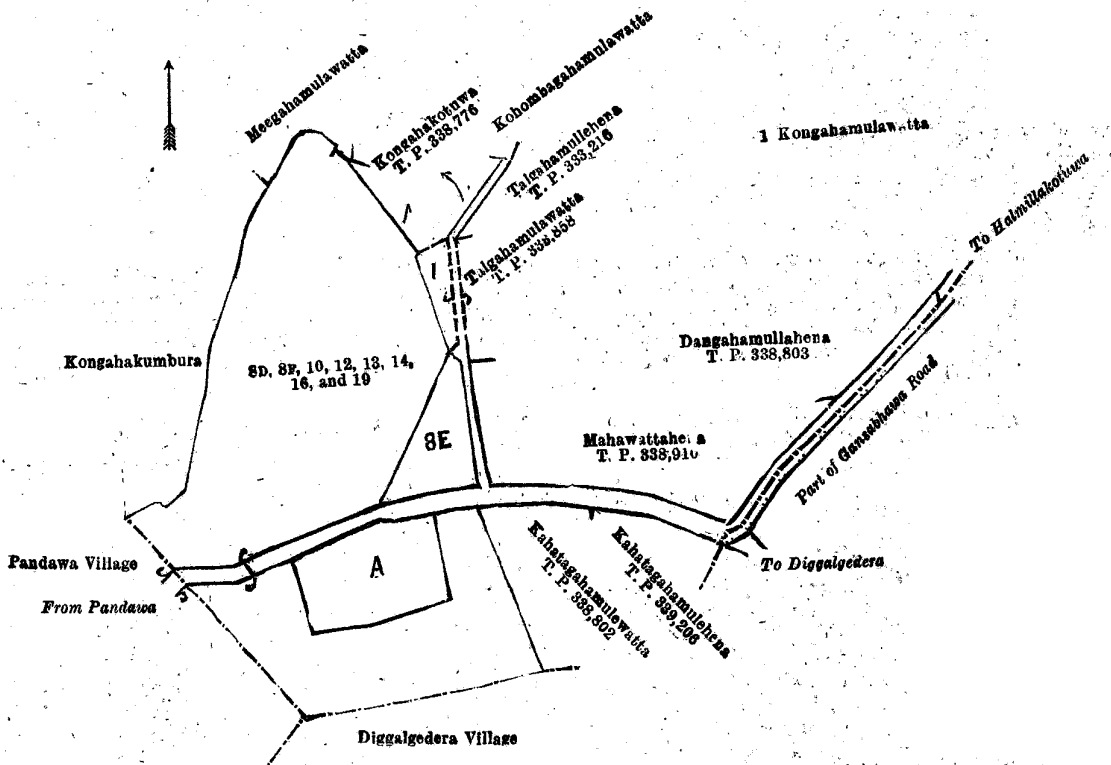
Lot.	Name of Land.	Extent, A. R. P.	Lot.	Name of Land.	Extent, A. R. P.
8d	New road (for foot access)	0 0 5	14	Gansabhawa road	0 2 1
8f	Do. (do.)	0 0 8	16	Bogahamulawatta, Mylagamahulawatta, Bogahamulahena	1 2 20
10	Dewata (path)	0 0 9	19	Gansabhawa road (part of)	0 0 23
12	Jayasirigamawewa (tank)	3 2 10			
13	Kongahamulahena (reservation for bund)	0 0 21			6 0 17

and bounded as follows: on the north by Meegahamulawatta claimed by Jayasinghe Mudiyansele Ranhamy Arachchi and others, Kongahakotuwa sold by Crown (T. P. 338,706), Kongahamulawatta sold by the Crown, Kohombagahamulawatta sold by Crown, Talgahamullehena sold by Crown (T. P. 339,216), Talgahamulawatta sold by Crown (T. P. 338,858), Mahawattahena sold by Crown (T. P. 338,910), Dangahamullahena sold by Crown (T. P. 338,803); on the east by a part of Gansabhawa road from Halmillakotuwa to Diggaldedara; on the south by Kahatagahamulawatta sold by Crown (T. P. 339,206), Kahatagahamulawatta sold by Crown (T. P. 338,802), the village limit of Diggaldedara; on the west by the village limit of Pandawa, Kongahakumbura claimed by Jayasingha Mudiyansele Herathamy and others, Meegahamulawatta claimed by Jayasinghe Mudiyansele Ranhamy Arachchi and others.

NOTE.—The following lots lying within the above-mentioned boundaries are excluded from this part of the notice, and their aggregate extent of 3 roods 38 perches is not included in the acreage of 6 acres 17 perches given above:—

Block survey preliminary plan 1,730.

Lot.	Name of Land.	Extent, A. R. P.	Lot.	Name of Land.	Extent, A. R. P.
A 15 ..	Mylagahamulawatta (T. P. 336,958)	0 0 21	8E ..	Mahawattahena (T. P. 338,910)	0 1 17
A 16A ..	Bogahamulawatta (T. P. 336,960)	0 1 4			0 3 38
A 16B ..	Kahatagahamulla, Mahawattahena (T. P. 338,801)	0 0 36			



Surveyor-General's Office,
Colombo, August 9, 1920.

Scale of 4 Chains to an Inch.

F. J. SALMON,
for Acting Surveyor-General.

Kurunegala S. O. 56—1920.

Kurunegala Notice No. 7,619.

Notice under "The Waste Lands Ordinances of 1897, 1899, 1900, and 1903."

TAKE notice that unless within three months from October 8, 1920, the persons, if any, who claim any interest in the lands hereinafter mentioned or in any one or more of such lands or to some interest therein make claim in person or in writing to the said lands or any of them or to some interest therein to H. C. Toller, Esq., Special Officer appointed under section 28 of "The Waste Lands Ordinances of 1897, 1899, 1900, and 1903," at this office at Colombo:

Such Special Officer, in pursuance of the powers vested in him by the said Ordinances, will declare by writing under his hand that the said lands, or such of them as to which no claim has been made, are the property of the Crown.

H. C. TOLLER,
Special Officer.

NOTE.—A claim to a right of way over the said lands or any of them is a claim to an interest in the land or lands.

Description of the Lands referred to.

The following lots situated in the village of Balagolla, in the Giritalane korale of the Dewameddi hatpattu of the Kurunegala District, in the North-Western Province, as described in the annexed diagram:—

Block survey preliminary plan 1,743.

Lot.	Name of Land.	Extent, A. R. P.	Lot.	Name of Land.	Extent, A. R. P.
1 ..	Part of Kadukan-ela	2 3 35	18 ..	Kongahamulahena (reservation for Kadukan-ela)	0 0 37
2 ..	Medihena	1 1 4	19 ..	Part of ela	0 0 10
3 ..	Ela (stream)	0 1 24	20 ..	Wanehenyaya and Kongahamulahena	37 0 25
4 ..	Pitaelehena	1 0 25	22 ..	Kongahamulahena (reservation for bund)	0 1 8
5 ..	Ela (stream)	0 0 36	29 ..	Medagamawattahenyaya	15 0 5
6 ..	Pitaelehena	0 2 1	30 ..	Kumbukgahawetiyeewa (tank abandoned)	0 1 39
7 ..	Gansabhawa road	0 0 25	40 ..	Hurigahamulahenyaya	44 0 6
9 ..	Talgahamulahena	2 0 20	41 ..	Balagollehena	10 2 32
10 ..	Do. (reservation for Kadukan-ela)	7 0 20	42 ..	Nabirittahenyaya	11 1 32
11 ..	Bund	0 0 19	44 ..	Gansabhawa road	1 0 15
12 ..	Ela (ela)	0 1 21	45 ..	Palugaswetiyeewa (tank abandoned)	3 0 31
14 ..	Medihena	8 0 31	46 ..	Hurigahamulahena (reservation for bund)	0 1 17
17 ..	Helambagahamulahena (reservation for Kadukan-ela)	1 1 29			

Lot.	Name of Land	Extent, A. R. P.	Lot.	Name of Land	Extent, A. R. P.
47	Hurigahamulahena ..	2 1 36	68	Cart road ..	0 0 29
48	Do. (reservation for bund) ..	0 1 29	69	Paragawapathaha (water-hole) ..	0 2 14
49	Gedaragawawewa (tank and bund) ..	12 2 3	70	Gansabhawa road ..	0 3 22
56	Taranagollawewahena ..	0 2 26	71	Balagolleminipittaniya (cemetery) ..	0 1 11
57	Do. (reservation for bund) ..	0 0 38	72	Kongahamulahenyaya, Wetiyapaulahena, Gonnagaslanda, and Nebadagahamulahenyaya ..	56 2 0
58	Palugaswewa <i>alias</i> Taranagollewewa (tank abandoned) ..	2 3 22	73	Balagollemukalana ..	93 1 12
59	Kongahamulawatta ..	1 1 18	74	Do. ..	4 1 5
60	Kongahamulawatta (reservation for bund) ..	0 1 12	75	Part of Gansabhawa road ..	0 1 7
61	Kahatagahamulahena ..	8 1 30	76	Ela ..	0 0 37
62	Mahawewa (tank and bund) ..	23 2 23	77	Do. ..	0 2 38
63	Pinwewa (tank and bund, abandoned) ..	2 2 19	78	Water-hole ..	0 0 10
64	Cart road ..	0 1 5	79	Ela ..	0 0 21
66	Talgahamulahenyaya and Kongahamulahena ..	15 3 27			379 1 31

and bounded as follows : on the north by the boundary of the Baladora korale (part of Kadukkan-ela); on the east by the boundary of the Baladora korale, Kongahamulawatta claimed by Banneheka Mudiyansele Kapuruhamy, T. P. 338,175, the boundary of the Baladora korale, Kahatagahamulawatta claimed by Banneheka Mudiyansele Appuhamy and another, T. P. 338,183, the boundary of the Baladora korale; on the south by the village limit of Konwewa; on the west by the village limit of Ihala Batawalagama (part of Gansabhawa road), the village limit of Ihala Batawalagama the village limit of Migaswewa.

NOTE.—The following lots lying within the above-mentioned boundaries are excluded from this notice, and their aggregate acreage of 127 acres 2 roods and 13 perches is not included in the acreage of 379 acres 1 rood and 31 perches given above:—

Block survey preliminary plan 1,743.

Lot.	Name of Land	Extent, A. R. P.	Lot.	Name of Land	Extent, A. R. P.
A 8	Webodakumbura, Kongahakumbura, Ihawalawa, Waduresapitiyakumbura, Ihalaweti yakumbura, Pahalaweti yakumbura, Ebbapitiyakumbura, Pahalaebbapitiyakumbura, Meda-asweddumakumbura, Habakumbura, Waragahakumbura, Medaganwelekumbura, Diulgahakumbura, Meegahakumbura, Dangahamula-aswedduma, Timbirigaha-aswedduma, Pahalawela, Kumbukgahakumbura, Makulagahawela, Mylagahapurana, Pahalapurana, and Karandagashenkumbura ..	91 3 0	A 28	Meda-asweddumakamata ..	0 0 8
A 13	Waragahakumburekamata ..	0 0 7	A 29A	Kongahamulahena (T. P. 338,108) ..	0 0 16
A 15	Daminagahamulakamata ..	0 0 5	A 29B	Do. (T. P. 338,107) ..	1 1 12
A 16	Helambagahamulahena ..	0 1 21	A 29C	Do. (T. P. 338,047) ..	0 2 6
A 21	Wele-egodawatta ..	0 0 26	31	Siyambalagahawatta ..	0 1 24
A 23	Wewapaulawatta ..	1 3 31	A 32	Meegahamulawatta ..	3 1 30
A 24	Not used ..	—	A 33	Kadurugahamulapillewa ..	0 2 34
A 25	Wewapaulawatta (T. P. 338,108) ..	4 2 34	A 34	Meegahamulawatta ..	0 1 21
A 26	Kumbukgahamulakamata ..	0 0 15	A 35	Meegahamulapillewa ..	0 2 33
A 27	Isweti yakumbura ..	0 3 32	A 36	Meegahamulawatta ..	0 1 15
			A 37	Kongahamulawatta ..	0 1 20
			A 38	Palugaswewa and Timbirigahawela ..	6 0 15
			A 39	Ambagahamulawatta ..	0 3 19
			A 43	Palugaswewa, Ismattawatta (T. P. 337,049) ..	9 2 13
			A 50	Gedaragawakumbura ..	0 2 2
			A 51	Meegahamulawatta ..	0 1 0
			A 52	Meegahamulawatta (reservation for bund) ..	0 0 25
			53	Kahatagahamulawatta ..	0 1 37
			A 54	Kongahamulawatta (T. P. 338,107) ..	0 1 4
			A 55	Ranawarawetiya ..	0 3 28
					127 2 13

[For Diagram see page 1525.]

Kurunegala Notice No. 7,620.

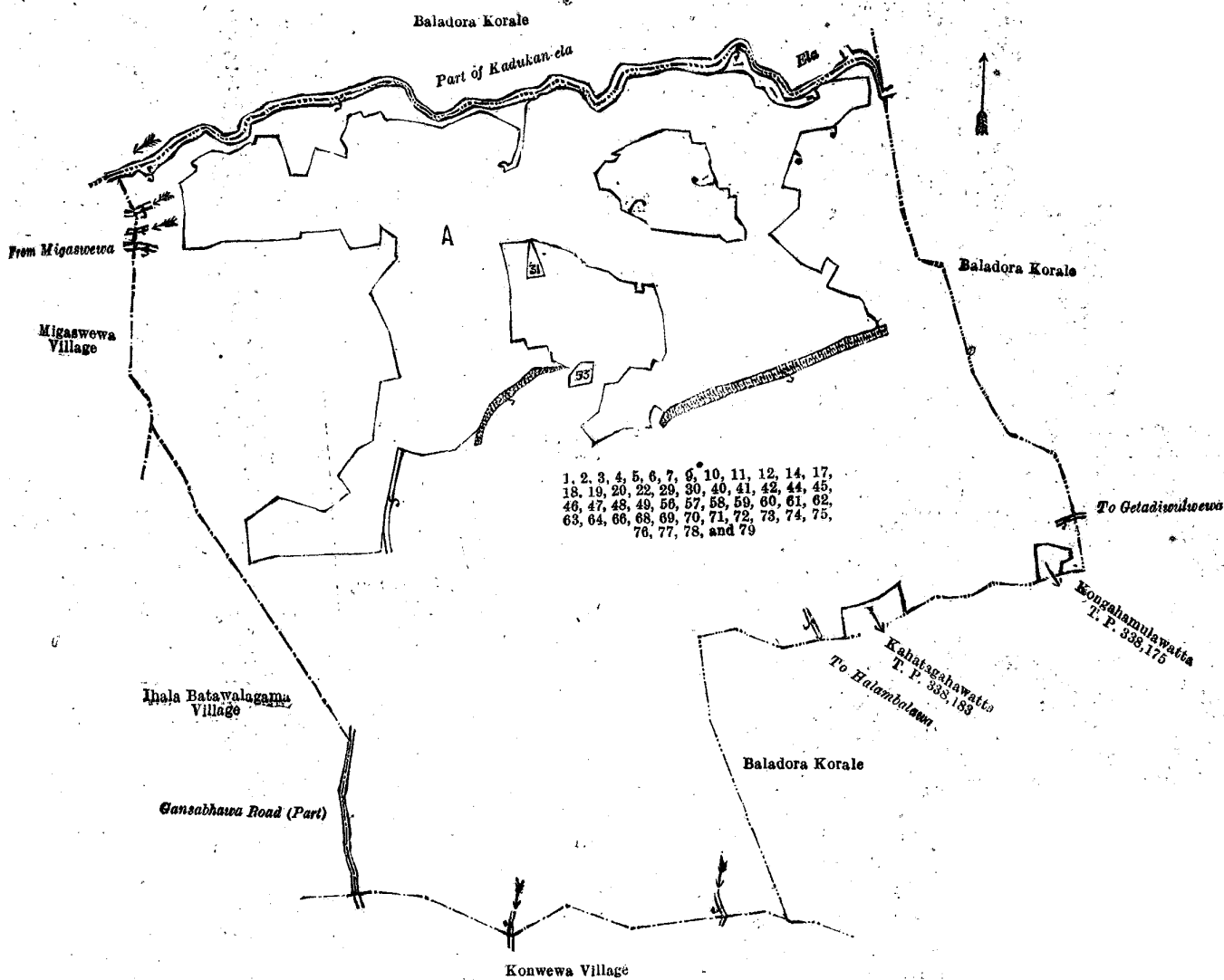
Notice under "The Waste Lands Ordinances of 1897, 1899, 1900, and 1903."

TAKE notice that unless within three months from October 8, 1920, the persons, if any, who claim any interest in the lands hereinafter mentioned or in any one or more of such lands or to some interest therein make claim in person or in writing to the said lands or to any of them or to some interest therein to H. C. Toller, Esq., Special Officer appointed under section 28 of "The Waste Lands Ordinances of 1897, 1899, 1900, and 1903," at his office at Colombo :

Such Special Officer, in pursuance of the powers vested in him by the said Ordinances, will declare by writing under his hand that the said lands, or such of them as to which no claim has been made, are the property of the Crown.

H. C. TOLLER,
Special Officer.

NOTE.—A claim to a right of way over the said lands or any of them is a claim to an interest in the land or lands.



Surveyor-General's Office,
Colombo, August 11, 1920.

Scale of 16 Chains to an Inch.

Kurunegala S. O. 57—1920.

F. J. SALMON,
for Acting Surveyor-General.

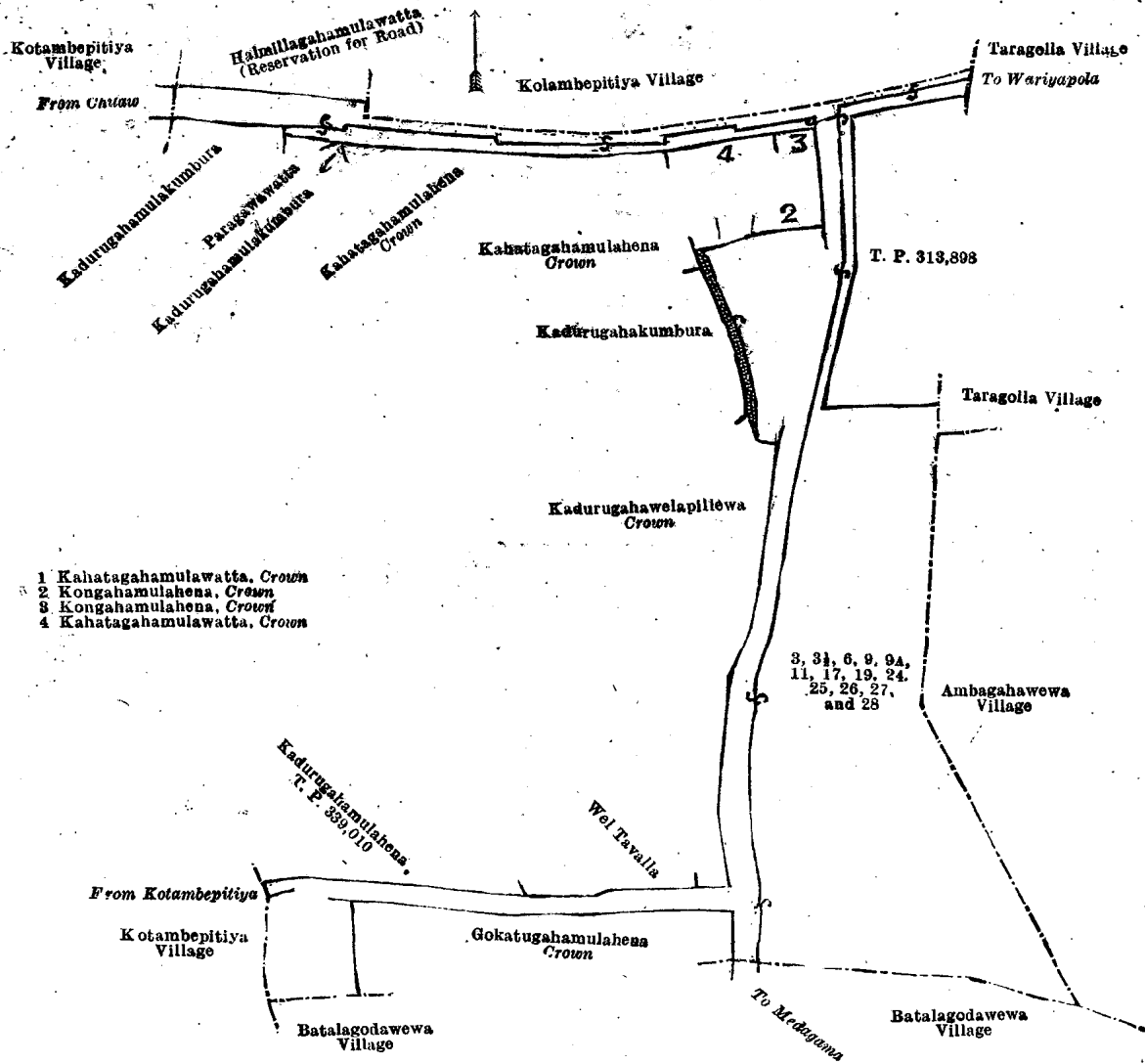
Description of the Lands referred to.

The following lots situated in the village of Pahalmadige Kotambapitiya, in the Giratalane korale of the Dewamede hatpattu of the Kurunegela District, in the North-Western Province, as described in the annexed diagrams:—

I.—Block survey preliminary plan 1,711.

Lot.	Name of Land.	Extent, A. B. P.	Lot.	Name of Land.	Extent, A. B. P.
3	Main road	0 1 4	19	Gansabhawa road	0 1 16
3½	Do (half)	0 1 4	24	Do.	0 3 25
6	Road reservation	0 1 5	25	Kadurugahawelahena	0 3 18
9	Kongahamulahena (reservation for Gansabhawa road)	0 0 24	26	Moat	1 0 36
9A	Do. (reservation for main road)	0 0 12	27	Agalakelamukalana	2 3 7
11	Hurikotuwewetiya (water-hole)	0 2 33	28	Ginigalpitiya (cemetery)	0 0 33
17	Kotambapitiyewewa (tank and bund)	0 1 29			8 2 6

and bounded as follows: on the north by Halmillaghamulawatta (reservation for road) claimed by Paragahakotuwe Lekamalage Ama Lebbe, the village limit of Kotambepitiya; on the east by the village limit of Taragolla, T. P. 313,898, the village limit of Taragolla, the village limit of Ambagahawewa; on the south by the village limit of Batalagodawewa, Gokatugahamulahena belonging to the Crown, the village limit of Batalagodawewa; on the west by the village limit of Kotambepitiya, Kadurugahamulahena sold by the Crown (T. P. 329,010), Weltavalla claimed by Paragahakotuwa Lekamalage Sleema Lebbe and another, Kadurugahawelapillewa belonging to the Crown, Kadurugahakumbura claimed by Paragahakotuwe Lekamalagegedera Sleema Lebbe and another, Kahatagahamulahena belonging to the Crown, Kahatagahamulawatta belonging to the Crown, Kongahamulahena belonging to the Crown, Kahatagahamulawatta belonging to the Crown, Kahatagahamulahena belonging to the Crown, Kadurugahamulakumbura claimed by Paragahakotuwe Lekamalage Ama Lebbe, Paragahawatta claimed by ditto, Kadurugahamulakumbura claimed by ditto, the village limit of Kotambepitiya.



- 1 Kahatagahamulawatta, Crown
- 2 Kongahamulabhena, Crown
- 3 Kongahamulabhena, Crown
- 4 Kahatagahamulawatta, Crown

3, 31, 6, 9, 94,
11, 17, 19, 24,
25, 26, 27,
and 28

Surveyor-General's Office,
Colombo, August 10, 1920.

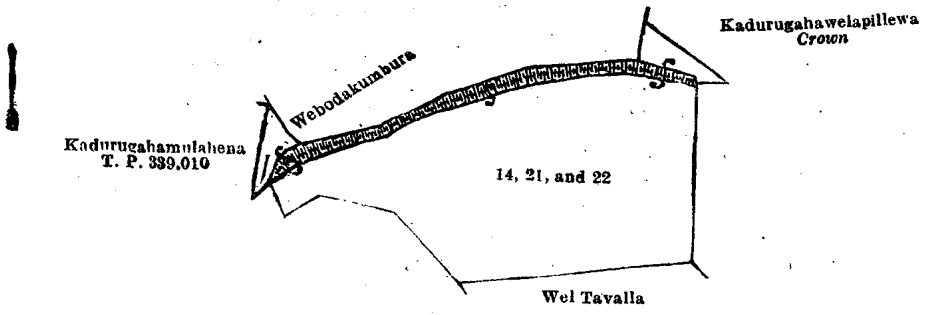
Scale of 4 Chains to an Inch.

F. J. SALMON,
for Acting Surveyor-General.

II.—Block survey preliminary plan 1,711.

Lot.	Name of Land.	Extent, A. R. P.
14	Kadurugahamulabhena (reservation for bund)	0 0 13
21	Kurikotuwwawa (tank and bund)	2 3 35
22	Kadurugahawelapillewa (reservation for tank bund)	0 0 13
		3 0 21

and bounded as follows : on the north by Webodakumbura claimed by Pitchakanda Lekamalage Asana Lebbe and others, Kadurugahawelapillewa belonging to the Crown ; on the east by Kadurugahawelapillewa belonging to the Crown ; on the south by Weltavalla claimed by Paragahakotuwe Lekamalage Sleema Lebbe and another, Kadurugahamulabhena sold by the Crown (T. P. 339,010) ; on the west by Kadurugahamulabhena sold by the Crown (T. P. 339,010).



Surveyor-General's Office,
Colombo, August 10, 1920.

Scale of 4 Chains to an Inch.

F. J. SALMON,
for Acting Surveyor-General.

III.—Block survey preliminary plan 1,711.

Lot.	Name of Land.	Extent, A. R. P.
16	Kadurugahamulabhena	0 0 4

and bounded as follows : on the north, east, and south by Kadurugahamulabhena sold by the Crown (T. P. 339,010) ; on the west by the village limit of Kotambepitiya.



Surveyor-General's Office,
Colombo, August 10, 1920.

Scale of 4 Chains to an Inch.

Kurunegala S. O. 58—1920.

F. J. SALMON,
for Acting Surveyor-General.

Kurunegala Notice No. 7,621.

Notice under "The Waste Lands Ordinances of 1897, 1899, 1900, and 1903."

TAKE notice that unless within three months from October 8, 1920, the persons, if any, who claim any interest in the lands hereinafter mentioned or in any one or more of such lands or to some interest therein make claim in person or in writing to the said lands or any of them or to some interest therein to H. C. Toller, Esq., Special Officer appointed under section 28 of "The Waste Lands Ordinances of 1897, 1899, 1900, and 1903," at his office at Colombo:

Such Special Officer, in pursuance of the powers vested in him by the said Ordinances, will declare by writing under his hand that the said lands, or such of them as to which no claim has been made, are the property of the Crown.

H. C. TOLLER,
Special Officer.

NOTE.—A claim to a right of way over the said lands or any of them is a claim to an interest in the land or lands.

Description of the Lands referred to.

The following lots situated in the village of Ambagahawewa, in the Giratalane korale of the Dewamedi hatpattu of the Kurunegala District, in the North-Western Province, as described in the annexed diagrams:—

I.—Block survey preliminary plan 1,708.

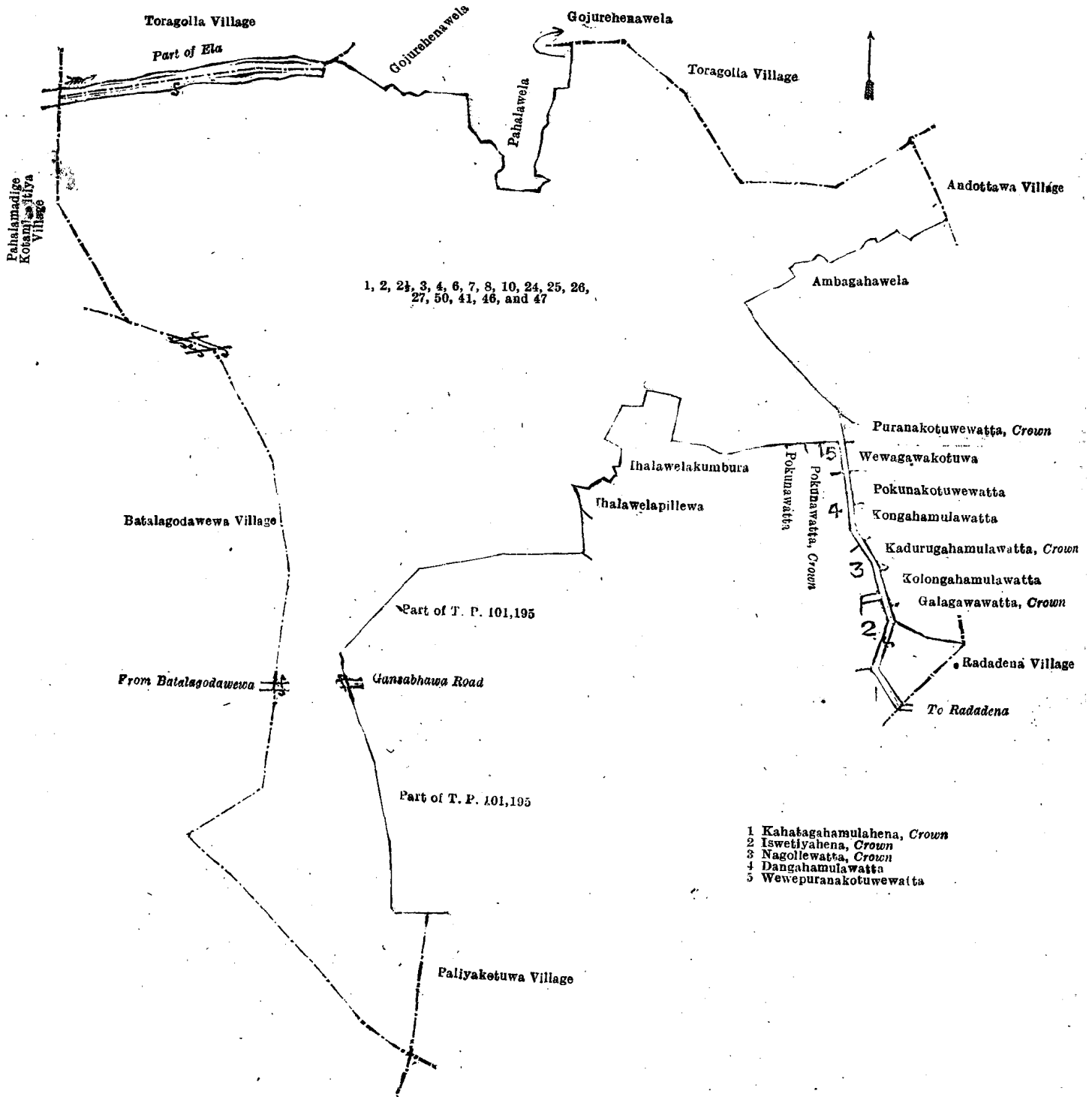
Lot.	Name of Land.	Extent, A. R. P.	Lot.	Name of Land.	Extent, A. R. P.
1 ..	Pokuna 0 0 33	25 ..	Kotawehera 0 0 29
2 ..	Agalakelemukalana 17 1 5	26 ..	Agalakelemukalana 10 0 35
2½ ..	Dry moat 1 2 33	27 ..	Road 0 0 20
3 ..	Ela (part) 0 2 15	50 ..	Nuwarakelemukalana 12 3 20
4 ..	Nuwarakelemukalana 0 0 24	41 ..	Dewatapara 0 0 19
6 ..	Alutwewa (tank and bund)	.. 3 2 26	46 ..	Iswetiyehena 1 0 13
7 ..	Galmullehenyaya 48 2 24	47 ..	Road 0 0 28
8 ..	Ambagahawewa (tank and bund)	.. 4 3 10			
10 ..	Pahalapitiyepataha (water-hole)	.. 0 0 15			102 3 16
24 ..	Punchialutwewa (tank and bund)	.. 0 3 27			

and bounded as follows: on the north by the village limit of Toragolla (part of ela), Gojurenawela claimed by Potuwewe Naidelagegedara Sitta Naide and others, Pahalawela claimed by Potuwewe Naidelagegedara Sitta Naide and others, Gojurenawela claimed by Potuwewe Naidelagegedara Sitta Naide and others, the village limit of Toragolla; on the east by the village limit of Andottawa, Ambagahawela claimed by Ratuyahale Naidelagegedara Kiri Naide and others, Puranakotuwwatta belonging to the Crown, Wewagawakotuwa sold by the Crown, Pokunakotuwwatta sold by the Crown, Kongahamulawatta sold by the Crown, Kadurugamulawatta claimed by the Crown, Kolongahamulawatta sold by the Crown, Galagawawatta claimed by the Crown, the village limit of Radadena; on the south by Kahatagahamulahena claimed by the Crown, Iswetiyehena claimed by the Crown, Nagollewatta claimed by the Crown, Dangahamulawatta sold by the Crown, Wewapuranakotuwwatta sold by the Crown, Pokunawatta belonging to the Crown, Pokunawatta sold by the Crown, Ihalawelakumbura claimed by Potuwewe Naidelagegedara Ukku Naide and others, Ihalawelapillewa claimed by Kiriwediye Naide and others, part of T. P. 101,195, the village limit of Paliyakotuwa; on the west by the village limit of Batalagodawewa, the village limit of Pahalamadige Kotambepitiya.

[For Diagram see page 1528.]

II.—Block survey preliminary plan 1,708.

Lot.	Name of Land.	Extent, A. R. P.
11E ..	Kolongahamulahena 0 3 25
11G ..	Pamburugamulahena 1 3 33
38 ..	Pokuna (water-hole) 0 0 14
		2 3 32



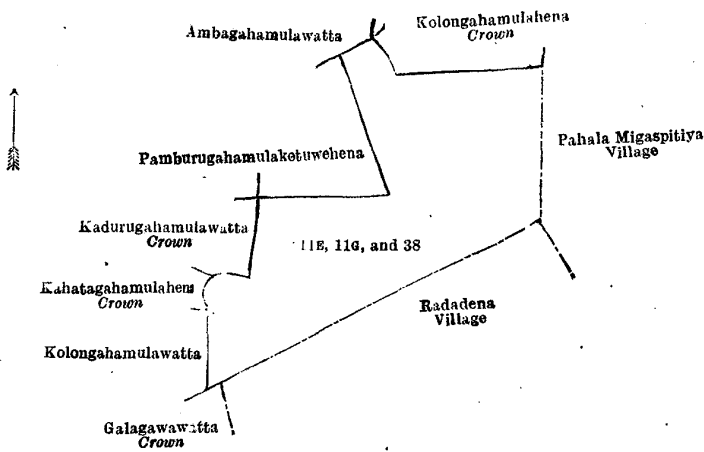
- 1 Kahataghamulahena, Crown
- 2 Iswetiyaehena, Crown
- 3 Nagollewatta, Crown
- 4 Dangahamulawatta
- 5 Wewepuranakotuwwatta

Surveyor-General's Office,
Colombo, May 26, 1920.

Scale of 8 Chains to an Inch.

F. J. SALMON,
for Acting Surveyor-General.

and bounded as follows : on the north by Pamburughamulakotuwhena sold by the Crown, Ambaghamulawatta claimed by Potuwewe Naidelagegedera Kiri Meniki Nachchire, Kolongahamulahena belonging to the Crown; on the east by the village limit of Pahala Migaspitiya ; on the south by the village limit of Radadena, Galagawawatta belonging to the Crown ; on the west by Kolongahamulawatta sold by the Crown, Kahataghamulahena belonging to the Crown, Kadurugaha-



Surveyor-General's Office,
Colombo, May 26, 1920.

Scale of 4 Chains to an Inch.

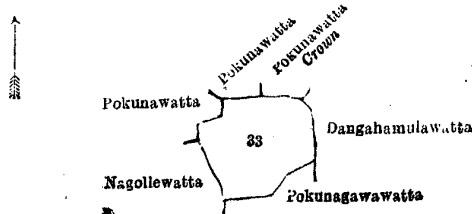
F. J. SALMON,
for Acting Surveyor-General.

III.—Block survey preliminary plan 1,708.

Lot. Name of Land.
33 .. Pokuna (water-hole)

Extent, A. R. P.
0 1 39

and bounded as follows: on the north by Pokunawatta sold by the Crown, Pokunawatta belonging to the Crown; on the east by Dangahamulawatta sold by the Crown; on the south by Pokunagawawatta sold by the Crown; on the west by Nagollewatta sold by the Crown, Pokunawatta sold by the Crown.



Surveyor-General's Office,
Colombo, May 26, 1920.

Scale of 4 Chains to an Inch.

F. J. SALMON,
for Acting Surveyor-General.

Kurunegala S. O. 59—1920.

Ratnapura Notice No. 7,622.

Notice under "The Waste Lands Ordinances of 1897, 1899, 1900, and 1903."

TAKE notice that unless that within three months from October 8, 1920, the persons, if any, who claim any interest in the lands hereinafter mentioned or in any one or more of such lands or to some interest therein make claim in person or in writing to the said lands or any of them or to some interest therein to the Government Agent of the Province of Sabaragamuwa, at the Ratnapura Kachcheri:

Such Government Agent, in pursuance of the powers in him vested by the said Ordinances, will declare by writing under his hand that the said lands, or such of them as to which no claim has been made, are the property of the Crown.

G. F. R. BROWNING,
Government Agent.

NOTE.—A claim to a right of way over the said lands or any of them is a claim to an interest in the said land or lands.

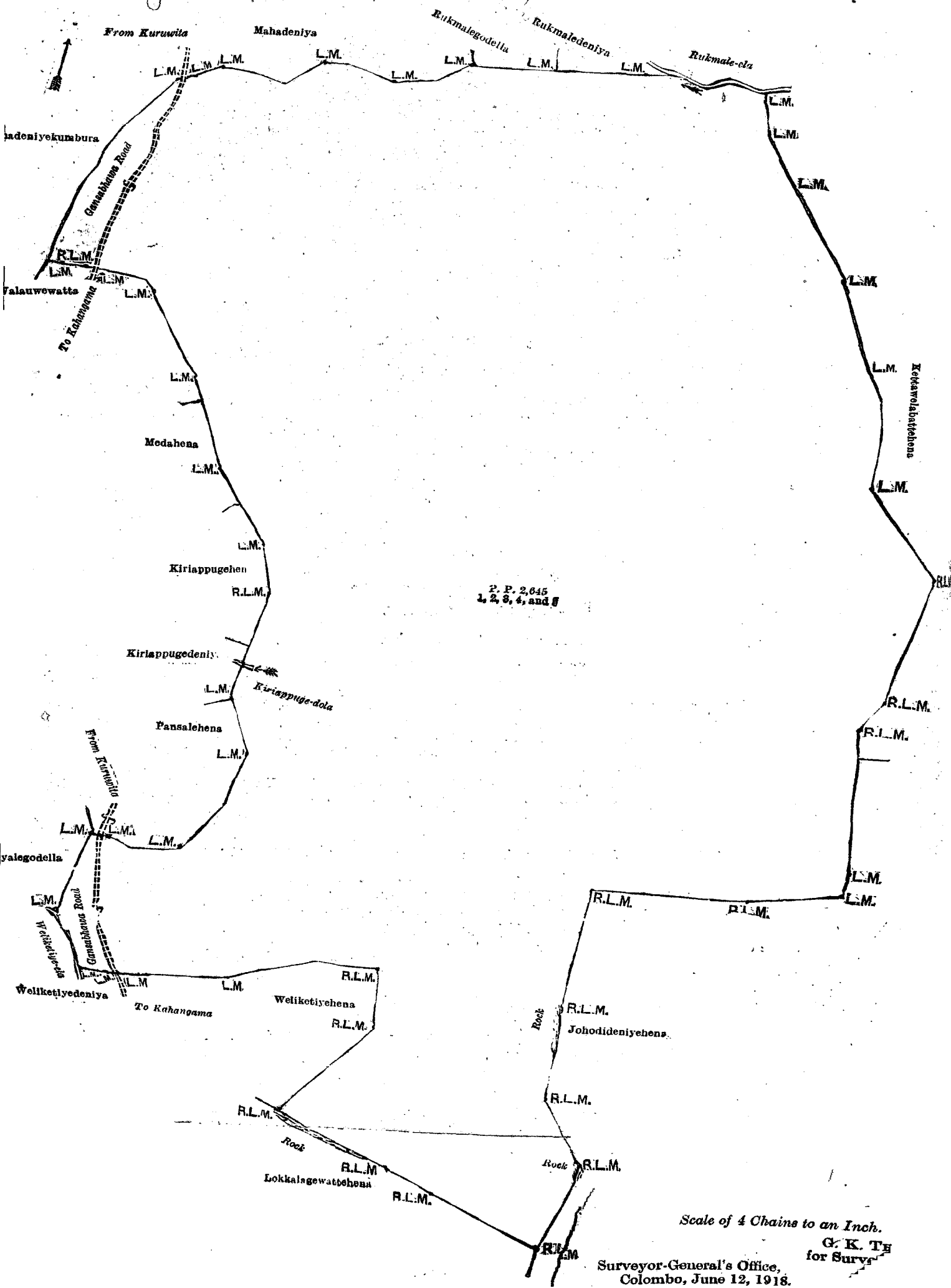
Description of the Lands referred to.

The following lots situate in the village of Kitulpe, in the Uda pattu south of Kuruwiti korale of the Ratnapura District, in the Province of Sabaragamuwa, as described in the annexed diagrams:—

I.—Preliminary plan 2,645.

Lot.	Name of Land.	Extent, A. R. P.	Lot.	Name of Land.	Extent, A. R. P.
1 ..	Weliketiye mukalana	.. 72 2 22	5 ..	Weliketiye mukalana (reservation for Gansabhawa road)	.. 0 0 32
2 ..	Do.	.. 0 2 30			
3 ..	Weliketiye mukalana (reservation for Gansabhawa road)	.. 0 1 3			
4 ..	Weliketiye mukalana	.. 0 1 10			
					74 0 17

and bounded as follows: on the north by Mahadeniyekumbura claimed by the heirs of M. Tillekeratne and others, Mahadeniya claimed by the heirs of M. Tillekeratne and others, Rukmalegodella claimed by D. E. Jayatilleke and others, Rukmalegodella claimed by the heirs of M. Tillekeratne and others, and Rukmale-ela; on the east by Kettawalabattehena claimed by D. E. Jayatilleke and others, Johodideniyehena claimed by D. E. Jayatilleke and others; on the south by Lokkalagewattchena claimed by D. E. Jayatilleke and others, Weliketiye hena claimed by D. E. Jayatilleke and others, Welikitiyedeniya claimed by the heirs of M. Tillekeratne and others; on the west by Weliketiye-ela, Halyalegodella claimed by D. E. Jayatilleke and others, Pansalehena claimed by the heirs of M. Tillekeratne and others, Kiriappugedeniya claimed by Ulugedara Petanchina, Kiriappugehena claimed by Ulugedara Petanchina, Medahena claimed by A. E. Koys and others, Walaawewatta claimed by C. Lamant and others, and Mahadeniyekumbura claimed by the heirs of M. Tillekeratne and others.



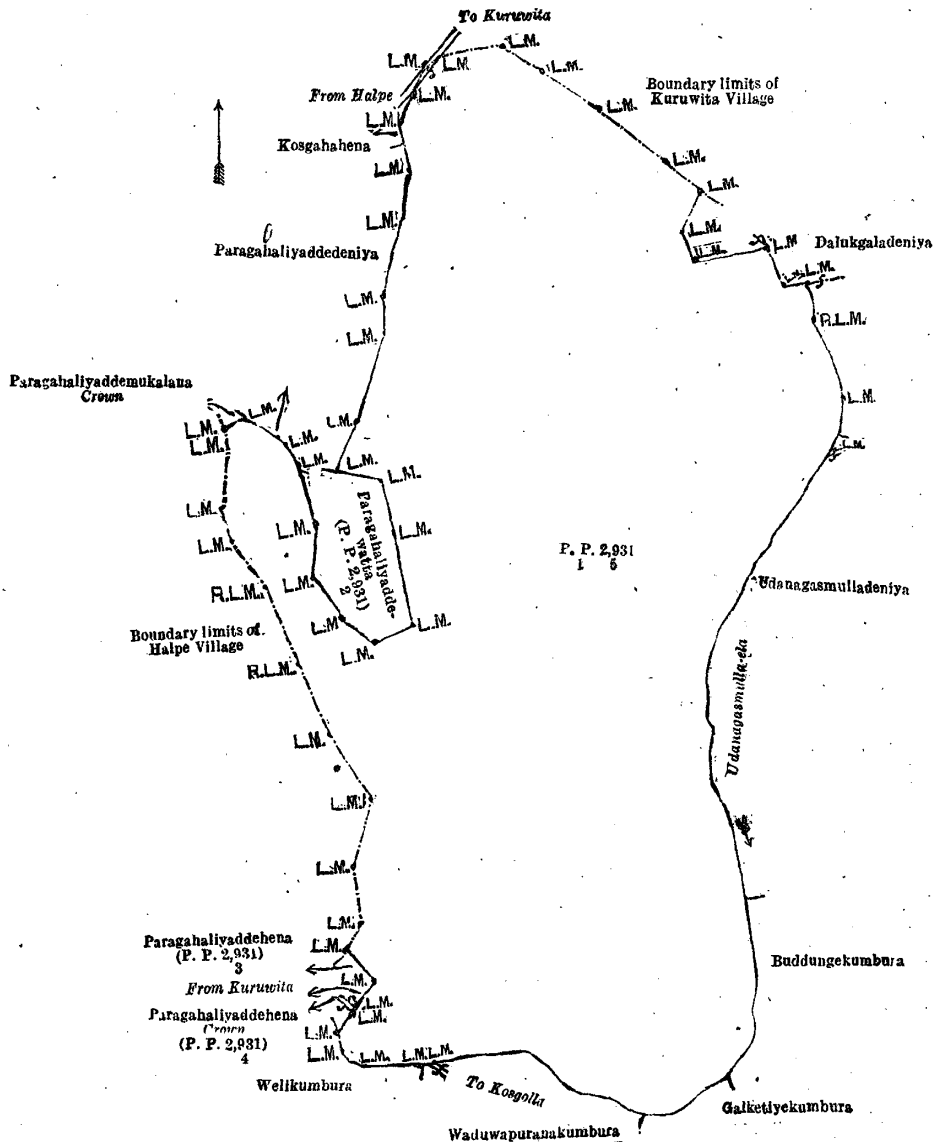
Scale of 4 Chains to an Inch.

G. K. T. E.
for Surveyor-General's Office,
Colombo, June 12, 1918.

II.—Preliminary plan 2,931.

Lot.	Name of Land.	Extent, A. R. P.
1 ..	Paragahaliyaddemukulana ..	85 3 13
5 ..	Do. (Gansabhawa road) ..	0 0 15
		<hr/> 85 3 28

and bounded as follows : on the north by boundary limits of Kuruwita village and Dalukgaladeniya claimed by the heirs of M. Tillekeratne and others ; on the east by Dalukgaladeniya claimed by the heirs of M. Tillekeratne and others, Udanasgasmulladeniya claimed by the heirs of M. Tillekeratne and others, Buddungekumbura claimed by the heirs of M. Tillekeratne and others ; on the south by Galketiye-kumbura claimed by the heirs of M. Tillekeratne and others, Wadawapurana-kumbura claimed by the heirs of M. Tillekeratne and others, Welikumbura claimed by V. Elamali and others ; on the west by Paragahaliyaddehena claimed by the Crown (P. P. 2,931/4), Paragahaliyaddehena claimed by A. E. Koys and others (P. P. 2,931/3), boundary limits of Halpe village, Paragahaliyaddemukulana claimed by the Crown, Paragahaliyaddehena claimed by A. E. Koys and others (P. P. 2,931/2), Paragahaliyaddehena claimed by A. E. Koys and others, Kosgahahena claimed by M. Gunasiriya and others.



Surveyor-General's Office,
Colombo, July 14, 1920.

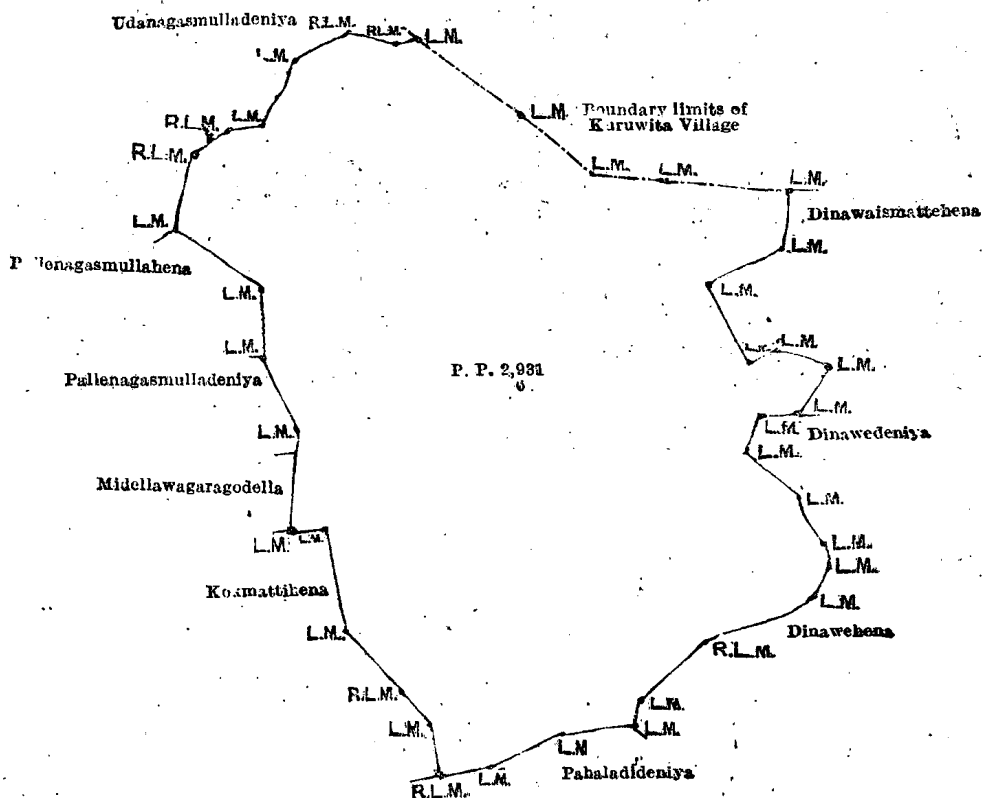
Scale of 8 Chains to an Inch.

C. R. LUNDIE,
for Surveyor-General.

III.—Preliminary plan 2,931.

Lot.	Name of Land.	Extent, A. R. P.
6 ..	Kottewattemukulana ..	49 3 11

land bounded as follows : on the north by Udanagasmulladeniya, boundary limits of Kuruwita village ; on the east by Dinawaismattehena claimed by D. E. Jayatilleke and others, Dinawedeniya claimed by the heirs of M. Tillekeratne and others ; on the south by Dinawehena claimed by D. E. Jayatilleke and others, Pahaledideniya claimed by the heirs of M. Tillekeratne and others ; on the west by Kokmatthihena claimed by D. E. Jayatilleke and others, Midellawagaragodella claimed by D. E. Jayatilleke and others, Pallenagasmulladeniya claimed by D. E. Jayatilleke and others, Pallenagasmullehena claimed by D. E. Jayatilleke and others, Udanagasmulladeniya claimed by the heirs of M. Tillekeratne and others.



Surveyor-General's Office,
Colombo, July 14, 1920.

Scale of 8 Chains to an Inch.

C. R. LUNDIE,
for Surveyor-General.

LAND SALES IN THE WESTERN PROVINCE.

NOTICE is hereby given that the Government Agent of the Western Province will receive tenders for the purchase of the lease of the under-mentioned Crown land for a period of five years from January 1, 1921.

2. The tenders, which must be in sealed envelopes, will be received at the Colombo Kachcheri until 12 noon on Thursday, October 14, 1920, when they will be opened. All persons making the tenders will be required to be present or to satisfy the Government Agent by some duly accredited agent that the tender is made *bona fide*.

CONDITIONS.

1. The highest tenderer shall be declared the purchaser.
2. The rents shall be paid by the purchaser annually in advance.
3. The purchaser is only entitled to cultivate and take the produce of the land.
4. The purchaser or his workmen shall not cut down any trees or interfere with any existing fence or boundary.
5. The purchaser shall be bound to fence the land leased to him, if called on by the Government Agent to do so.
6. The purchaser shall keep the land clean and in good order, pay all rates and taxes and comply with Municipal regulations.
7. The Government Agent or any one acting under his authority will be entitled to re-enter into occupation at any time on giving one month's notice to the lessee, without compensation.
8. The purchaser shall not assign, transfer, or sublet the land without the written permission from the Government Agent, Western Province, to do so.

9. If the whole or any portion of the land is required by Government before the expiry of the lease, such land or portion shall be surrendered on a month's notice being given; a proportionate reduction in the rental will be made for the unexpired period of the lease respecting the land or portion thereof resumed by the Crown.

10. In the event of any breach of the foregoing conditions the Government Agent shall have the power to resume possession of the land and eject the purchaser and his workmen from the land without compensation.

11. The Government Agent reserves the right to reject any tender or all tenders.

The Kachcheri,
Colombo, October 2, 1920.

J. G. FRASER,
Government Agent.

Lands referred to.

Colombo Cinnamon Garden Lease Plan.

Lot.	Situation.	Description.	Extent. A. B. P.
32	Timbirig-syaya	Grass land and grazing ground	7 3 32

NOTICE is hereby given that the Government Agent of the Western Province will receive tenders for the purchase of the lease of the Crown land called "Benruwig," situated at Pamunugama and Bopitiya together with the buildings thereon for a period of two years from October 21, 1920.

The tenders which must be in sealed envelope, will be received at the Colombo Kachcheri until 12 noon, on Tuesday, October 19, 1920, when they will be opened. All persons making the tenders will be required to be present or to satisfy the Government Agent by some duly accredited agent that the tender is made *bona fide*.

CONDITIONS.

1. The highest tenderer shall be declared the purchaser.
2. One-eighth of the purchase amount shall be deposited in cash as security on the day of sale, and the rent shall be paid by the lessee in equal quarterly instalments in advance.
3. The purchaser will be entitled only to the produce of the land and to the occupation of the buildings standing thereon.
4. The purchaser or his workmen shall not cut down any trees or interfere with any existing fence, boundary, or any buildings.
5. The purchaser shall be bound to fence the land leased to him, if called on by the Government Agent to do so.
6. The purchaser shall keep the land clean and in good order, pay all rates and taxes, and comply with Sanitary Board or Village Committee regulations.
7. The Government Agent, or any one acting under his authority will be entitled to re-enter into occupation at any time on giving two months' notice to the lessee.

8. The purchaser shall not assign, transfer, or sublet the premises without the written permission of the Government Agent, Western Province, so to do.

9. The purchaser shall not allow the coconut trees to be tapped for fermented or sweet toddy.

10. If the whole or any portion of the premises is required by Government before the expiry of the lease, such whole or portion thereof shall be surrendered on two months' notice being given; in which case a proportionate refund or reduction in the rental will be made for the unexpired period for which rent has been paid.

11. In the event of any breach of the foregoing conditions the Government Agent shall have the power to resume possession of the premises and eject the purchaser and his workmen therefrom without compensation.

12. The Government Agent reserves the right to reject any or all tenders.

The Kachcheri,
Colombo, September 28, 1920.

J. G. FRASER,
Government Agent.

LAND SALES IN THE SOUTHERN PROVINCE.

THE Government Agent of the Southern Province is prepared to receive on or before Wednesday, December 1, 1920, at the Galle Kachcheri, written applications for a lease not less than 30 nor more than 99 years, subject to the provision that rent shall be revised at every interval of 30 years, counting from the date of the commencement of the lease, from January 14, 1921, the under-mentioned portions of Crown land to be planted with rubber, tea, or cinnamon. No such applications will be entertained unless the applicant gives his full name and address, and until he makes with the Government Agent, Southern Province, a deposit of survey fees as noted against each lot. Such deposit will not be returned until the lease of the land has been sold, or until it has been decided by the Government Agent, Southern Province, that it will not be sold. On Tuesday, December 14, 1920, at 1 P.M., at the Galle Kachcheri, the sale of the lease will be put up to auction, in accordance with the regulations of Government regarding the lease of Crown lands. The highest bidder for the premium shall be the purchaser of the lease, but the bidding shall be confined to the original applicant and those other applicants whose applications shall have been made in the manner above specified.

The conditions of lease are obtainable from the Government Agent, Southern Province, and their plans from the Surveyor-General.

Three allotments of Crown land situated in Bentota-Walallawiti korale of the Galle District of the Southern Province. Preliminary plan 11,388. Village—Talagaspe. Description—Jungle.

Lot.	Name of Land.	Name of Applicant.	Extent.	Preliminary Deposit per Acre.	Upset Premium per Acre.	Annual rent per acre for the first 30 years.	
						Each of the first 6 years.	Each of the remaining 24 years.
			A. R. P.	Rs. c.	Rs. c.	Rs. c.	Rs. c.
1	Elpitikanda	Mr. W. J. Alderson	49 1 28	3 0	6 60	2 20	6 60
2	Do.	do.	7 1 2	(Reservation for Hal-dola; not for lease.)			
3	Do.	do.	5 2 7	(do.)			
4	Do.	—	137 3 5	3 0	6 60	2 20	6 60
5	Do.	Mr. W. J. Alderson	1 2 16	(Reservation for Millagaha-dola; not for lease.)			
6	Do.	do.	15 1 26	(Reservation for Gonupaula-dola; not for lease.)			
7	Do.	do.	7 1 15	(Reservation for Katan-dola; not for lease.)			
8	Do.	—	69 1 26	3 0	6 60	2 20	6 60
9	Do.	Mr. W. J. Alderson	0 2 24	(Reservation for minor road; not for lease.)			

Colonial Secretary's Office,
Colombo, October 2, 1920.

GRAEME THOMSON,
Colonial Secretary.

THE Government Agent of the Southern Province is prepared to receive on or before Monday, November 1, 1920, at the Galle Kachcheri, written applications for a lease not less than 30 nor more than 99 years, subject to the provision that rent shall be revised at every interval of 30 years, counting from the date of the commencement of the lease, from January 7, 1921, the under-mentioned portion of Crown land to be planted with rubber, tea, coconut, or cinnamon. No such applications will be entertained unless the applicant gives his full name and address, and until he makes with the Government Agent, Southern Province, a deposit of survey fees as noted against the lot. Such deposit will not be returned until the lease of the land has been sold, or until it has been decided by the Government Agent that it will not be sold. On Tuesday, December 7, 1920, at 1 P.M., at the Galle Kachcheri, the sale of the lease will be put up to auction, in accordance with the regulations of the Government regarding the lease of Crown lands. The highest bidder for the premium shall be the purchaser of the lease, but the bidding shall be confined to the original applicant and those other applicants whose applications shall have been made in the manner above specified.

The conditions of lease are obtainable from the Government Agent, Southern Province, and its plan from the Surveyor-General.

An allotment of Crown land situated in Four Gravets of the Galle District of the Southern Province.

Preliminary plan 11,395. Village—Ihalagoda. Description—Jungle.

Lot.	Name of Land.	Name of Applicant.	Extent.	Preliminary Deposit per Acre.	Upset Premium per Acre.	Annual rent per acre for the first 30 years.	
						Each of the first 6 years.	Each of the remaining 24 years.
			A. R. P.	Rs. c.	Rs. c.	Rs. c.	Rs. c.
3	Malameriyadolayaya alias Malameriyakanda	Wimalasiri James Poulesz of Dangedara, Galle	15 2 14	3 0	6 30	2 10	6 30

Colonial Secretary's Office,
Colombo, October 4, 1920.

GRAEME THOMSON,
Colonial Secretary.

THE Government Agent of the Southern Province is prepared to receive on or before Wednesday, December 1, 1920, at the Galle Kachcheri, written applications for a lease not less than 30 nor more than 99 years, subject to the provision that rent shall be revised at every interval of 30 years, counting from the date of commencement of the lease, from January 14, 1921, the under-mentioned portions of Crown land to be planted with rubber, tea, coconut, or cinnamon. No such applications will be entertained unless the applicant gives his full name and address, and until he makes with the Government Agent a deposit of survey fees as noted against each lot. Such deposit will not be returned until the lease of the land has been sold, or until it has been decided by the Government Agent that it will not be sold. On Tuesday, December 14, 1920, at 1 P.M., at the Galle Kachcheri, the sale of the lease will be put up to auction, in accordance with the regulations of the Government regarding the lease of Crown lands. The highest bidder for the premium shall be the purchaser of the lease, but the bidding shall be confined to the original applicant and those other applicants whose applications shall have been made in the manner above specified.

The conditions of the lease are obtainable from the Government Agent, Southern Province, and their plans from the Surveyor-General.

Five allotments of Crown land situated in Four Gravets of the Galle District of the Southern Province.

Preliminary plan 11,428. Village—Ihalagoda. Description—Jungle.

Lot.	Name of Land.	Name of Applicant.	Extent.	Preliminary Deposit per Acre.	Upset Premium per Acre.	Annual rent per acre for the first 30 years.	
						Each of the first 6 years.	Each of the remaining 24 years.
			A. R. P.	Rs. c.	Rs. c.	Rs. c.	Rs. c.
1	Kehelgashena	Mr. T. W. Goonewardena of Dangedara	6 3 5	3 0	6 30	2 10	6 30
		Description—Jungle and deniya.					
4	Kehelgashena	Mr. T. W. Goonewardena of Dangedara	5 1 35	3 0	6 30	2 10	6 30
		Description—Jungle.					
5	Kehelgashena	Mr. T. W. Goonewardena of Dangedara	2 0 37	3 0	6 30	2 10	6 30
7	Do.	do.	1 1 26	3 0	6 30	2 10	6 30
8	Do.	do.	6 3 2	3 0	6 30	2 10	6 30

Colonial Secretary's Office,
Colombo, October 5, 1920.

GRAEME THOMSON,
Colonial Secretary.

LAND SALES IN THE NORTH-CENTRAL PROVINCE.

No. 2,110, N.C. P.—The Government Agent, North-Central Province, will on Tuesday, November 23, 1920, at 1 P.M., at the Anuradhapura Kachcheri, put up to auction, for sale or settlement, or will otherwise dispose of, the under-mentioned portions of Crown land, in accordance with the regulations of Government regarding land sales. Thirty allotments of land situated in the Hurulu and Kalagam palatas of the Nuwarakalawiya district of the North-Central Province.

Lot.	Name of Land.	Name of Applicant.	Description.	Extent.	Upset price per acre, Rs.
1530	Siyambalagahaidama	Appurala Gamarala and another	Jungle fit for garden	2 0 36	28
2106	Palugaha-akara	Sereviratnage Sellatte	Jungle fit for paddy.	9 3 11	19
2457	Mylagahalanda	Ukkurala Vedaralage Kandate	Jungle fit for paddy	1 3 22	16
2	Millagahaidama	U. Silamburula and V. Appurala	Jungle	1 2 11	26
1	Dambagahaidama	Velatage Kandate	Chena fit for paddy	2 0 0	18.50
1	Meegahakele	Kapuwage Tikka Henaya of Hammillewa	Jungle	2 0 28	46
1	Boradamanagahaidama	A. Kadirate, Liyana Arachchi	Jungle	0 3 32	16
2	Andaragasyaya	Wanniamige Kapuruhami of Walaswewa	Jungle	1 0 0	18.50

Lot.	Name of Land.	Name of Applicant.	Description.	Extent.			Upset price per acre, Rs.
				A.	R.	P.	
Preliminary plan 5,473. Village—Gonuhaddenewa in Kunchuttu korale.							
1	Kongahaidama	Kapuralage Ukkurula	Forest	1	0	5	32
2	Do.	—	Reservation for tank bund	0	1	35	—*
Preliminary plan 5,490. Village—Ellepotana in Mahapotana korale.							
1	Dambagahaidama	Menika Vel-Duraya	Open land fit for paddy cultivation	3	3	17	23
Preliminary plan 5,504. Village—Gonuhaddenewa in Kunchuttu korale.							
1	Mailagahaidama	alias K. G. Punchirala, Korala	Open land fit for paddy cultivation	2	0	25	16
2	Diulgahalanda	Do.	do.	2	2	13	16
Village—Galkadawala in Kunchuttu korale.							
3	Mailagahaidama	alias Ukkuralage Wannakurula	Open land fit for paddy cultivation	4	3	37	16
4	Do.	do.	do.	1	0	0	16
5	Do.	Velatage Ukkurula	do.	0	3	24	16
Preliminary plan 5,513. Village—Nabadawewa in Mahapotana korale.							
1	Palugaha-akkaraye	Bandiya of Nabadawewa	Paddy field, encroachment by the applicant	0	1	19	20
2	Do.	do	do.	0	2	5	20
Preliminary plan 5,515. Village—Kahatagahadigiliya in Uddiyankulam korale.							
1	Weeragahaidama	Udayarage Malhami	Jungle fit for paddy	1	0	9	21
2	Mylagahaidama	P. L. Kadira Velate and P. G. Ukkurula	do.	3	0	38	19
Preliminary plan 5,516. Village—Kapugollewa in Mahapotana korale.							
1	Helambagahayayaidama	R. Malhami of Welimapotana	Deniya	1	3	15	18-50
Preliminary plan 5,517. Village—Wirasole in Mahapotana korale.							
1	Namileidama	Udumage Asena, Vel-Vidane	Cleared jungle contains 3 ebony trees	1	0	36	31
Preliminary plan 5,519. Village—Kakulbendidigiliya in Kalpe korale.							
1	Dambagahaidama	K. V. Kiriya	Deniya	0	3	36	18
2	Meegahaidama	—	Reservation for bund	0	3	9	—*
3	Do.	K. V. Kalu Naide, Vidane	Deniya	0	3	32	21
4	Siyambalagahaidama	Kawwage Punchi Kapuwa	do.	1	1	0	16
5	Ulpawewakumbura	—	Paddy field, encroachment by Sangili Naida	0	3	21	30
Preliminary plan 5,521. Village—Welimapotana in Kalpe korale.							
1	Dambagahaidama	S. Kapurala and 12 others	Jungle fit for paddy	4	3	27	16
Preliminary plan 5,536. Village—Ihala Herat Hamimillewa in Kunchuttu korale.							
1	Kohombagahaidama	M. Kandate of Pahala Herat Hammillewa	Chena fit for paddy	1	0	3	16
2	Do.	—	Reservation for tank bund	0	1	21	—*

* Not for sale.

Further particulars regarding the above-mentioned lands may be obtained from the Government Agent, North-Central Province, and plans of them from the Surveyor-General.

Colonial Secretary's Office,
Colombo, October 2, 1920.

GRAEME THOMSON,
Colonial Secretary.

LAND SALES IN THE PROVINCE OF SABARAGAMUWA.

No. 1,028, P. of S.—The Government Agent, Province of Sabaragamuwa, will on Monday, November 29, 1920, at 1 P.M., at his office in Ratnapura, put up to auction, for sale or settlement, or will otherwise dispose of, the under-mentioned portions of Crown land, in accordance with the regulations of Government regarding land sales. Seventeen allotments of land situated in the Ratnapura District of the Province of Sabaragamuwa.

Lot.	Name of Land.	Name of Applicant.	Description.	Extent.			Upset price per acre, Rs.
				A.	R.	P.	
Final village plan 39. Village—Karawita, Nawadun korale.							
58D	Miriswelkanattemukalana	Messrs. Eugene Beven and R. N. Asirwatham	Forest	3	2	27	111
58G	Madolwitiyalemukalana	do.	do.	24	1	38	131
58K	Horangalayamukalana	do.	do.	8	2	27	106
58F	Madolwitiyalemukalana	—	do.	6	0	20	—*
58C	Miriswelkanattemukalana	Encroachments by The Anglo-Ceylon and Central Estates Company, Limited	Rubber 5 years old	0	0	16	756
58H	Diganekandewatta	do.	Tea 5 years old	0	0	4	506
58I	Do.	do.	do.	0	0	13	506
58J	Horangalayamukalana	—	Forest	2	3	38	—†
58E	Miriswelkanattemukalana	Encroachment by Mr. R. N. Asirwatham	Rubber 2 years old	0	0	16	306

Lot.	Name of Land.	Name of Applicant.	Description.	Extent.			Upset price per acre, Rs.
				A.	R.	P.	
80D	Pinkanda estate	Encroachments by Messrs. Carson & Company	Rubber 6 months old	0	0	13	206
80F	Do.	do.	Rubber 1 year old	0	0	8	206
80G	Do.	do.	Rubber 2 years old	0	0	18	306
80H	Do.	do.	Rubber 6 months old	0	0	4	206
80J	Do.	do.	do.	0	0	20	206
80K	Do.	do.	do.	0	0	12	206
80G	Kabaragalahenyaya	—	Forest	0	0	16	—†
80H	Indiketiyehena	—	Chena	4	1	8	—§
63E	Pitamanokandewatta	Encroachment by Digannelage Kiri-baba	Native garden contains a mud hut	0	0	12	56
Final village plan 38. Village—Niriella, Nawadun korale.							
50A	Kottagodamukalana	—	Forest	0	2	6	126
13BL7	Elibodakandewatta	Encroachment by E. Baba	Garden contains jak, kaju, coconut, &c.	0	0	23	131
13BL11	Egodawatta	do.	Native garden	0	3	13	156

* Reservation for Giniboku-dola and Umandawe-dola. Not for sale.

† Reservation for Umandawe-dola. Not for sale.

‡ Reservation for Pinkanda Trig. Not for sale.

§ Reservation for Amune-dola. Not for sale.

Note.—Lots 58D and 58G in final village plan No. 39, Karawita, will be put up for sale among the adjacent land-owners, viz., The Anglo-Ceylon and Central Estates Company, Limited, and Mr. R. N. Asirwatham, Proctor, Ratnapura.

Lot 58K in final village plan No. 39 will be sold to The Anglo-Ceylon and Central Estates Company, Limited, without competition, in terms of land sales regulation No. 35.

Further information respecting these lands may be obtained from the Government Agent, Province of Sabaragamuwa, and their plans from the Surveyor-General.

Colonial Secretary's Office,
Colombo, October 4, 1920.

GRAEME THOMSON,
Colonial Secretary.

No. 1,029, P. of S.—The Government Agent, Province of Sabaragamuwa, will on Monday, December 6, 1920, at 1 P.M., at his office in Ratnapura, put up to auction, for sale or settlement, or will otherwise dispose of, the under-mentioned portions of Crown land; in accordance with the regulations of Government regarding land sales. Ten allotments of land situated in the Ratnapura District of the Province of Sabaragamuwa.

Lot.	Name of Land.	Name of Applicant.	Description.	Extent.			Upset price per acre, Rs.
				A.	R.	P.	
Preliminary plan 2,998. Village—Kolombugama, Nawadun korale.							
	Puwakgahadeniyehena	Batahenege Alensa	Chena	1	0	0	46
Final village plan 70. Village—Dellobeda, Nawadun korale.							
9C	Ganimehena	E. Davith Sinno	Low jungle	1	0	0	81
9R	Do.	D. A. Jotihamy	do.	1	0	13	81
9S	Do.	—	do.	0	1	34	—*
9T	Do.	D. A. Appuhamy	do.	1	0	3	81
Final village plan 68. Village—Weragama, Nawadun korale.							
15L	Pitatumbehena	Mr. W. B. S. Weragama	Low jungle	2	2	38	41
15L1	Do.	—	do.	0	0	23	—†
15M	Do.	Mr. W. B. S. Weragama	Chena	0	2	25	41
15N	Do.	—	do.	0	0	6	—‡
15O	Do.	—	do.	0	0	10	—‡
15P	Do.	Mr. W. B. S. Weragama	do.	0	1	20	26
15Q	Do.	—	do.	0	0	2	—‡
15R	Do.	—	do.	0	0	10	—‡
15S	Do.	Mr. W. B. S. Weragama	do.	0	2	4	41
Preliminary plan 2,906. Village—Hatarabage, Kadawata korale.							
1	Ellehenmadittedegadiyanehena	Encroachment by K. Ranhawadiya and P. B. Kirihata	Chena	0	3	8	26
2	Do.	—	do.	0	1	30	—§
Preliminary plan 2,995. Village—Ehelakumbura, Meda korale.							
1	Bombugolla	M. Ratranhamy	Jungle	2	0	15	31
2	Do.	—	do.	0	0	27	—

* Reservation for channel and footpath (not for sale).

† Reservation (not for sale).

‡ Reservation for Gansabhawa road (not for sale).

§ Reservation for Ellehenmaditte-ara (not for sale).

|| Reservation for minor road (not for sale).

Further information respecting these lands may be obtained from the Government Agent, Province of Sabaragamuwa, and their plans from the Surveyor-General.

Colonial Secretary's Office,
Colombo, October 5, 1920.

GRAEME THOMSON,
Colonial Secretary.

LAND SALES BY THE SETTLEMENT OFFICER.

CENTRAL PROVINCE.

No. 5,757, S. O.—On Tuesday, November 23, 1920, at 12 noon, the Land Settlement Officer will put up for sale or settlement, at Nalanda Resthouse, the under-mentioned portions of Crown land, on the terms authorized by Government. Nine allotments of land situated in the Udugoda Udasiya pattu of the Matale North division of the Matale District of the Central Province.

Block survey preliminary plan 38.—Kotanepola.

Lot.	Name of Land.	Name of Claimant.	Description.	Extent.		
				A.	R.	P.
6	Akuramboda estate ..	Consolidated Rubber Estate Co. (Aitken, Spence & Co., Colombo)	Chena ..	1	2	0
7	Godawalahena ..	(1) ditto, (2) Yamanalagedera Hawadiya	do. ..	0	2	30
8	Do. ..	(1) Ponnayamanalagedera Puncha, (2) ditto Babuda, (3) Consolidated Rubber Estate Co.	do. ..	0	2	8
9	Bogahamullahena ..	(1) Weebodawatta Hauwa, (2) Kira, (3) Consolidated Rubber Estate Co.	do. ..	1	0	3
10	Ritigahamullahena ..	(1) Horanekarayalage Punchi, (2) Consolidated Rubber Estate Co.	do. ..	0	2	0
11	Do. ..	(1) Arumakattadiyalagedera Puncha, (2) Consolidated Rubber Estate Co.	do. ..	0	2	15
12	Akuramboda Estate ..	Consolidated Rubber Estate Co. ..	Rubber ..	20	2	23
19	Welikadehena ..	do. ..	High chena ..	2	3	2
24	Gonagodalandehena ..	(1) Horanekaragedera Peduru, (2) Dingiri, (3) Consolidated Rubber Estate Co.	Chena ..	2	2	26

Upset price at Rs. 16 to Rs. 50 per acre. Further information regarding these lands can be obtained from the Land Settlement Officer, and plans of them from the Surveyor-General.

Colonial Secretary's Office,
Colombo, October 6, 1920.

GRAEME THOMSON,
Colonial Secretary.

No. 5,758, S. O.—On Wednesday, November 24, 1920, at 12 noon, the Land Settlement Officer will put up for sale or settlement, at Nalanda Resthouse, the under-mentioned portions of Crown land, on the terms authorized by Government. Three allotments of land situated in the Udugoda Udasiya pattu of the Matale North division of the Matale District of the Central Province.

Block survey preliminary plan 39.—Yamanmulla.

Lot.	Name of Land.	Name of Claimant.	Description.	Extent.		
				A.	R.	P.
7	Gonagodayayahena ..	(1) Kattadiyalagedera Pusba, (2) Kiriya, (3) Tikira, (4) Lapaya, (5) Consolidated Rubber Estate Co.	High chena ..	2	3	24
8	Do. ..	(1) Velehenayalagedera Lensuwa, (2) Ceylon Consolidated Rubber Estate Co., (3) Kattadiyalagedera Lapaya, (4) ditto Pusumba, (5) ditto Tikira, (6) ditto Kiriya	Chena ..	2	0	28
23	Do. ..	Ceylon Consolidated Rubber Estate Co. ..	do. ..	4	3	21

Upset price at Rs. 16 to Rs. 50 per acre. Further information regarding these lands can be obtained from the Land Settlement Officer, and plans of them from the Surveyor-General.

Colonial Secretary's Office,
Colombo, October 6, 1920.

GRAEME THOMSON,
Colonial Secretary.

No. 5,759, S. O.—On Tuesday, November 23, 1920, at 12 noon, the Land Settlement Officer will put up for sale or settlement, at Nalanda Resthouse, the under-mentioned portion of Crown land, on the terms authorized by Government. An allotment of land situated in the Udugoda Udasiya pattu of the Matale North division of the Matale District of the Central Province.

Block survey preliminary plan 29.—Koswatta.

Lot.	Name of Land.	Name of Claimant.	Description.	Extent.		
				A.	R.	P.
72	Kosbittaragahahena ..	(1) Dombalagedera Kiri Banda, (2) H. S. Selestina de Silva, (3) Vincent Cyril de Silva, (4) Lily Constance de Silva, (5) Nancy Emaline de Silva, (6) Arthur Edwin de Silva	Open land ..	1	3	14

Upset price at Rs. 16 to Rs. 50 per acre. Further information regarding this land can be obtained from the Land Settlement Officer, and plan of it from the Surveyor-General.

Colonial Secretary's Office,
Colombo, October 6, 1920.

GRAEME THOMSON,
Colonial Secretary.

No. 5,760, S. O.—On Monday, November 22, 1920, at 12 noon, the Land Settlement Officer will put up for sale or settlement, at Nalanda Resthouse, the under-mentioned portions of Crown land, on the terms authorized by Government. Three allotments of land situated in the Udugoda Udasiya pattu of the Matale North division of the Matale District of the Central Province.

Block survey preliminary plan 43.—Olaganwatta.

Lot.	Name of Land.	Name of Claimant.	Description.	Extent.		
				A.	R.	P.
46	Akuramboda Estate ..	Ceylon Consolidated Rubber Estate Co. ..	Rubber ..	0	1	6
47	Do. ..	(1) ditto, (2) Kirimutu Ridi of Asgiriya, Matale	do. ..	28	2	32
57	Do. ..	Ceylon Consolidated Rubber Estate Co. ..	do. ..	5	2	3

Upset price at Rs. 16 to Rs. 50 per acre. Further information regarding these lands can be obtained from the Land Settlement Officer, and plans of them from the Surveyor-General.

Colonial Secretary's Office,
Colombo, October 6, 1920.

GRAEME THOMSON,
Colonial Secretary.

No. 5,761, S. O.—On Monday, November 22, 1920, at 12 noon, the Land Settlement Officer will put up for lease at Nalanda Resthouse, the under-mentioned portions of Crown land, on the terms authorized by Government. Two allotments of land situated in the Gampahasiya pattu of the Matale South division of the Matale District of the Central Province.

Block survey preliminary plan 24.—Narangomuwa.

Lot.	Name of Land.	Name of Claimant.	Description.	Extent.		
				A.	R.	P.
73	Pissawelakele or Hamagaulpotha ..	Crown ..	Jungle ..	0	1	1
74	Pissawelawatta or Hamagaulpotha..	Do. ..	Cotton, &c. ..	0	0	32

Upset price at Rs. 16 to Rs. 50 per acre. Further information regarding these lands can be obtained from the Land Settlement Officer, and plans of them from the Surveyor-General.

Colonial Secretary's Office,
Colombo, October 6, 1920.

GRAEME THOMPSON,
Colonial Secretary.

No. 5,762, S. O.—On Monday, November 22, 1920, at 12 noon, the Land Settlement Officer will put up for sale or settlement, at Nalanda Resthouse, the under-mentioned portions of Crown land, on the terms authorized by Government. Twelve allotments of land situated in the Udugoda Udasiya pattu of the Matale North division of the Matale District of the Central Province.

Block survey preliminary plan 42.—Homapola.

Lot.	Name of Land.	Name of Claimant.	Description.	Extent.		
				A.	R.	P.
59	Egodawatta ..	(1) Udagedera Punchiappuhami, (2) ditto Kalu Banda, (3) ditto Buddadasa ..	Garden ..	0	3	12
170	Akuramboda estate ..	Ceylon Consolidated Estates, Ltd. ..	Rubber ..	0	0	16
209	Do. ..	Crown; encroachment by Consolidated Estates, Ltd. ..	Rubber do. ..	0	0	19
210	Do. ..	do. ..	do. ..	0	0	6
238	Pallewelakumburepillewa ..	(1) Narangamuwe Alutgedera Ukku Banda, (2) ditto Kuda Etana of Matale South ..	Chena ..	0	1	22
245	Mohandiramwasamakumburepillewa ..	Dullewe Korala of Matale South ..	do. ..	0	3	11
247	Mohandiramwasamekumburepillewehena ..	Dullewe Korala of Dullewa, in Matale South, as the administrator of the estate of the late Ehelapola Adigar ..	High chena ..	1	3	12
263	Pallehomapolapaindakaragewatta ..	(1) Paindakarage Dingiri, (2) ditto Kalu, (3) ditto Ukkuwa, (4) ditto Rankiri, (5) ditto Dantuwa, (6) ditto Tikiriya ..	Garden ..	0	0	18
264	Do. ..	do. ..	do. ..	0	0	9
267	Do. ..	do. ..	do. ..	0	0	6
268	Do. ..	do. ..	Plantains ..	0	0	10
93½	Wisnamawatta ..	R. Wilson ..	Rubber ..	0	1	26*

* For lease only.

Upset price at Rs. 16 to Rs. 50 per acre. Further information regarding these lands can be obtained from the Land Settlement Officer, and plans of them from the Surveyor-General.

Colonial Secretary's Office,
Colombo, October 6, 1920.

GRAEME THOMPSON,
Colonial Secretary.

No. 5,763, S. O.—On Tuesday, November 23, 1920, at 12 noon, the Land Settlement Officer will put up for sale or settlement, at Nalanda Resthouse, the under-mentioned portions of Crown land, on the terms authorized by Government. Twenty-three allotments of land situated in the Udugoda Udasiya pattu of the Matale North division of the Matale District of the Central Province.

Block survey preliminary plan 33.—Moragasptiya.

Lot.	Name of Land.	Name of Claimant.	Description.	Extent.		
				A.	R.	P.
19	Parayayehena ..	L. B. Dullewa, Korala ..	Chena ..	4	2	17
23	Akuramboda Estate ..	Ceylon Consolidated Rubber Co. ..	Rubber ..	3	2	20
28	Do. ..	do. ..	do. ..	6	2	0
49	Weliheneppillewa ..	L. B. Dullewa, Korala ..	Chena ..	0	1	4
103	Godawalagawahena ..	Crown ..	do. ..	0	1	6
109	Bokalawewagawahena ..	Heirs of William de Silva of Matale ..	do. ..	0	3	13
137	Alawattayayehena ..	L. B. Dullewa, Korala, as administrator of the estate of Ehelapola Adigar ..	do. ..	1	0	22
173	Walpolalandehena ..	(1) Don Andrian de Silva Tudawa of Talpitiya in Wadduwa (presently of Kurawita), (2) Hapugahamulawatte Basnayake Seneviratne Mudiyansele Tikiri Banda ..	do. ..	9	0	26
175	Do. ..	do. ..	do. ..	0	0	5
179	Polgollewalauwepannilakumburapillewehena ..	L. B. Dullewa, Korala ..	do. ..	0	2	7
211	Kahakumarawelawatta ..	G. A. de Silva of Wadduwa ..	Garden ..	3	1	1
212	Walpolagederawattahenyaya ..	(1) Ditto, (2) Udawalauwe Dissanayake Bandaralage Heen Banda, Registrar of Talumbagolla, Galewala, R. O., (3) Tikiri Banda Seneviratne ..	Chena ..	7	1	32
213	Kahakumarawelapillewehena ..	(1) L. B. Dullewa, Korala of Asgiriya, in Udasiya pattu of Matale South, (2) Tikiri Kumarihami of Nikawella, (3) David Dullewa of Kandy, (4) H. R. Dullewa of Badulla, (5) Mrs. R. A. Amunugama of Kegalla, (6) T. B. Dullewa, ex-Korala of Ranwella, (7) Loku Kumarihami of Ettipola, (8) Madduma Kumarihamy of Ehelapola, (9) Tikiri Kumarihamy of Maduwanwela, (10) Sarah Kumarihamy of Ehelapola, (11) Baby Kumarihamy of Maningamuwa, (12) Sangamitta Dullewa of Dullewawalauwa in Matale South, (13) Tikiri Kumarihamy of Dullewawalauwa in Matale South, (14) M. B. Dullewa of Welatta ..	do. ..	0	1	6

Lot.	Name of Land.	Name of Claimant.	Description.	Extent.	
				A.	R. P.
214	Bogahamulahena	L. B. Dullewa, Korala, and others	Chena	1	3 31
216	Watteralagewattahena	do.	do.	0	3 34
219	Kahakumarawelawalauwehena	(1) Ditto, (2) Hami Vidane of Ehelapola, (3) Seneviratne Tikiri Banda of ditto	do.	18	3 8
224	Kahakumarawelapillewahena	L. B. Dullewa, Korala, and others	do.	1	2 22
225	Walpolalandehena	(1) B. S. Tikiri Banda, (2) G. A. de Silva of Wadduwa	do.	2	1 15
253	Kalinguneidegehena	L. B. Dullewa, Korala, as administrator of the estate of Ehelapola Adigar	do.	0	3 3
272	Moragahapillewehena <i>alias</i> Ratmalekumburepillewa	(1) L. B. Dullewa, Korala, and others, (2) Ehelapola Pahalagedera Appuhami, (3) ditto Kiri Banda, (4) ditto PUNCHIRALA	do.	0	3 29
286	Uladawehena	L. B. Dullewa, Korala, as administrator of the estate of Ehelapola Adigar	do.	1	1 27
300	Kovillandehena	do.	do.	6	3 23
304	Do.	do.	do.	0	1 4

Upset price at Rs. 16 to Rs. 50 per acre. Further information regarding these lands can be obtained from the Land Settlement Officer, and plans of them from the Surveyor-General.

Colonial Secretary's Office,
Colombo, October 6, 1920.

GRAEME THOMSON,
Colonial Secretary.

No. 5,764, S. O.—On Tuesday, November 23, 1920, at 12 noon, the Land Settlement Officer will put up for lease, at Nalanda Resthouse, the under-mentioned portions of Crown land, on the terms authorized by Government. Eleven allotments of land situated in the Udugoda Udasiya pattu of the Matale North division of the Matale District of the Central Province.

Lot.	Name of Land.	Name of Claimant.	Description.	Extent.	
				A.	R. P.
Block survey preliminary plan 37.—Nagahapola.					
10	Attikkagahamulahena	(1) Athpatiyawegedera Dewaya, (2) ditto Mali	Reservation for road	0	0 14
18	Nekettalayerawatta	(1) Kattandialagedera Puncheda, (2) Mallia	do.	0	0 2
20	Do.	do.	do.	0	0 8
21	Ganimawatta	(1) Kehelwattedeniyegedera Kumudu, (2) Durayalagedera Puncheda	do.	0	0 22
25	Ruppegewatta	Wattedurayalagedera Bandiya of Kosgolla	do.	0	0 4
26	Dambagahamulawatta	Durayalagedera Ausadaya	do.	0	0 10
40	Mahapitiyawatta	Ditto Dingiriya	do.	0	0 11
41	Godakirillagahawatta	(1) Pallegedera Kiriya, (2) Kosgolle Egodagedera Thettu	do.	0	0 7
44	Godakirillagahamulahena	(1) Pallegedera Kiriya, (2) William Herat Seneviratne, Notary, (3) Taldeniyalagedera Bilindi	do.	0	0 15
45	Mahapitiyawatta	Durayalayeredera Dingiri	do.	0	0 15
52	Dematagahamulawatta	Nekettalayeralayeredera Salindu	do.	0	0 18

Upset price at Rs. 16 to Rs. 50 per acre. Further information regarding these lands can be obtained from the Land Settlement Officer, and plans of them from the Surveyor-General.

Colonial Secretary's Office,
Colombo, October 6, 1920.

GRAEME THOMSON,
Colonial Secretary.

No. 5,765, S. O.—On Saturday, November 20, 1920, at 12 noon, the Land Settlement Officer will put up for sale or settlement, at Rattota Post Office, the under-mentioned portions of Crown land, on the terms authorized by Government. Three allotments of land situated in the Matale Pallesiya pattu of Matale East division of the Matale District of the Central Province.

Lot.	Name of Land.	Name of Claimant.	Description.	Extent.	
				A.	R. P.
Preliminary plan 6,862.—Rattota Town.					
9	Wadakahakotuwewatta	Asaneri Bass	Garden	0	3 12
9A	Do.	(1) Joseph Costa & Brothers, (2) Dr. Wijesekera	do.	0	3 15
9c	Do.	do.	Rubber	0	2 30

Upset price at Rs. 16 to Rs. 20 per acre. Further information regarding these lands can be obtained from the Land Settlement Officer, and plans of them from the Surveyor-General.

Colonial Secretary's Office,
Colombo, October 6, 1920.

GRAEME THOMSON,
Colonial Secretary.

No. 5,766, S. O.—On Monday, November 22, 1920, at 12 noon, the Land Settlement Officer will put up for sale or settlement, at Nalanda Resthouse, the under-mentioned portions of Crown land, on the terms authorized by Government. Thirteen allotments of land situated in the Udugoda Udasiya pattu of the Matale North division of the Matale District of the Central Province.

Lot.	Name of Land.	Name of Claimant.	Description.	Extent.	
				A.	R. P.
Block survey preliminary plan 46.—Dewarammulla.					
11	Hapugahaehena	Rana Muna Mohamadu Meera Saibo	Cleared land	4	3 20
14	Do.	(1) Kattadiyalagedera Puncheda, (2) Pana Muna Mohamadu Meera Saibo	Chena	1	2 2
15	Do.	Pana Muna Mohamadu Meera Saibo	do.	2	2 7
17	Do.	do.	Chena and plantains	0	2 28
37	Ihalawatta	do.	Plantains	16	1 9
38	Hapugahaehena	do.	do.	2	1 39
42	Kankaniyawatta	do.	Garden	1	2 26

Lot.	Name of Land.	Name of Claimant.	Description.	Extent.	
				A.	R. P.
78	Muttettulanda	Pana Muna Mohamadu Meera Saibo	Garden (reservation for road)	0	0 18
79	Do.	do.	Garden	0	1 28
80	Do.	do.	do.	0	1 39
82	Do.	do.	do.	0	0 32
83	Do.	do.	do.	0	0 31
97	Do.	do.	do.	7	2 3

Upset price at Rs. 16 to Rs. 50 per acre. Further information regarding these lands can be obtained from the Land Settlement Officer, and plans of them from the Surveyor-General.

Colonial Secretary's Office,
Colombo, October 6, 1920.

GRAEME THOMSON,
Colonial Secretary.

No. 5,767, S. O.—On Wednesday, November 24, 1920, at 12 noon, the Land Settlement Officer will put up for sale or settlement at Nalanda Resthouse, the under-mentioned portions of Crown land, on the terms authorized by Government. Forty-seven allotments of land situated in the Udugoda Udasiya pattu of the Matale North division of the Matale District of the Central Province.

Block survey preliminary plan 36.—Kosgolla.

Lot.	Name of Land.	Name of Claimant.	Description.	Extent.	
				A.	R. P.
2	Godawelahena	(1) Mahayaya Alutgedera Kumudu, (2) Consolidated Rubber Estate Company	Chena	0	3 20
3	Do.	(1) Kehelwathdeniyalagedera Sawsiri, (2) Consolidated Rubber Estate Company	do.	0	2 15
4	Do.	(1) Paldeniyalagedera Tikira, (2) Kiriya, (3) Consolidated Rubber Estate Company	Jungle	0	1 33
5	Do.	(1) Nakathalagedera Puncha, (2) Malliya, (3) Consolidated Rubber Estate Company	do.	0	2 1
6	Godawelawatta	(1) Muwandeniyalagedera Lapaya, (2) Bandiya, (3) Kaluwa, (4) Consolidated Rubber Estate Company	Garden	0	2 0
8	Godawelahena	(1) Nekathalagedera Kiriya, (2) Consolidated Rubber Estate Company	Chena	0	1 38
9	Godawelapillewa	(1) Athpeliyawagedera Rankiri, (2) Consolidated Rubber Estate Company	do.	0	2 29
11	Godawelahena	Consolidated Rubber Estate Company	Chena	20	2 29
12	Godawelapillewa	(1) Wattedurayalagedera Dingiriya, (2) Consolidated Rubber Estate Company	do.	0	0 26
13	Do.	(1) Durayalagedera Pina, (2) Guruwa, (3) Dingiri, (4) Menika, (5) Consolidated Rubber Estate Company	do.	0	0 39
15	Godawalawatta	(1) Egodagedara Ukkuwa, (2) Kiri, (3) Baba, (4) Bandiya, (5) Kumudu, (6) Consolidated Rubber Estate Company	do.	0	1 12
18	Meegahapitiya pillewa	(1) Durayalagedera Pinna, (2) Guruwa, (3) Menika, (4) Consolidated Rubber Estate Company	do.	0	1 1
19	Do.	(1) Wattedurayalagedera Bandiya, (2) Consolidated Rubber Estate Company	do.	0	2 38
20	Do.	(1) Wattedurayalagedera Bandiya, (2) Wattuwa, (3) Malliya, (4) Consolidated Rubber Estate Company	do.	0	1 36
21	Do.	(1) Wattedurayalagedera Malhonda, (2) Dingiriya, (3) Consolidated Rubber Estate Company	do.	0	1 4
22	Meegahamulapillewa	(1) Durayalagedera Pinna, (2) Menika, (3) Guruwa, (4) Dingiri, (5) Consolidated Rubber Estate Company	do.	0	3 30
24	Meegahapitiahena	(1) Wattedurayalagedera Kuruppuwa, (2) Consolidated Rubber Estate Company	do.	2	0 21
26	Ganimahena	(1) Wattedurayalagedera Kiriya, (2) Appu, (3) Consolidated Rubber Estate Company	do.	1	0 10
28	Do.	do.	do.	5	1 15
29	Illukewatta	(1) Wattedurayalagedera Tikira, (2) Consolidated Rubber Estate Company	Garden	0	2 4
30	Illukehena	(1) Wattedurayalagedera Tikira, (2) ditto Passama, (3) Consolidated Rubber Estate Company	Chena	0	3 1
31	Megodahena	(1) Wattedurayalagedera Appu, (2) Rankiri, (3) Consolidated Rubber Estate Company	do.	3	0 11
32	Asweddumapillewa	(1) Kehelwathdeniyalagedera Kiriya of Nagahapola, (2) Consolidated Rubber Estate Company	do.	0	2 2
35	Walandehena	Ranawaka Arachchilage Ukkurula	do.	1	1 31
37	Egodahena	(1) Wattedurayalagedera Kiriya, (2) Kumudu	do.	4	2 16
38	Dalupothewatta	(1) Wattedurayalagedera Lasama, (2) Consolidated Rubber Estate Company	Garden	0	2 25
39	Do.	(1) Wattedurayalagedera Tikira, (2) Consolidated Rubber Estate Company	do.	0	2 23
40	Millaghamulahena	(1) Wattedurayalagedera Kiriya, (2) Kumudu, (3) Consolidated Rubber Estate Company	Chena	5	1 31
41	Illukahena	(1) Wattedurayalagedera Malhonda, (2) Consolidated Rubber Estate Company	do.	1	0 7
42	Do.	(1) Wattedurayalagedera Bandiya, (2) Wattuwa, (3) Malliya, (4) Malhonda, (5) Consolidated Rubber Estate Company	do.	1	3 18
45	Ambaghamulahena	(1) Wattedurayalagedera Malhonda, (2) Consolidated Rubber Estate Company	Plantains	0	1 9
46	Gedarawatta	(1) Wattedurayalagedera Malhonda, (2) Dingiriya, (3) Consolidated Rubber Estate Company	do.	0	1 18

Lot.	Name of Land.	Name of Claimant.	Description.	Extent.		
				A.	R.	P.
48	Godawelawatta	(1) Wattedurayalayegedera Bandiya, (2) Wattuwa, (3) ditto Mal-liya, (4) Consolidated Rubber Estate Company	Garden	0	1	0
50	Godawelahena	Consolidated Rubber Estate Company	Chena	10	3	25
51	Do.	(1) Kehelwathdeniye Kiriya, (2) Consolidated Rubber Estate Com-pany	Open land	0	1	2
52	Do.	(1) Kattadiyalayegedera Samandara, (2) Consolidated Rubber Estate Company	do.	1	0	13
53	Do.	(1) Kehelwathdeniye Dingiya, (2) Consolidated Rubber Estate Company	do.	1	1	20
54	Do.	(1) Muwandeniyalagedera Lappaya, (2) Bandiya, (3) Kaluwa, (4) ditto Suda, (5) Consolidated Rubber Estate Company	Chena	1	2	15
55	Egodawattahena	(1) Wattedurayalagedera Rankiri, (2) Consolidated Rubber Estate Company	do.	0	3	2
56	Ulpothahena	(1) Wattedurayalayegedera Rankiri, (2) Appu, (3) Consolidated Rubber Estate Company	do.	1	3	37
58	Akurambofa estate	Consolidated Rubber Estate Company	Rubber	39	2	18
59	Dalupothehena	(1) Wattedurayalagedera Tikira, (2) Lasama, (3) Consolidated Rubber Estate Company	Chena	4	0	23
68	Godawalahena	Crown	do.	2	2	9
69	Nirauwawepillewa	(1) Durayalagedera Dingiri, (2) Consolidated Rubber Estate Com-pany	Jungle	0	2	35
70	Do.	(1) Egodagedera Kapuri, (2) ditto Thethu, (3) Consolidated Rubber Estate Company	Chena	1	0	2
71	Do.	(1) Paldeniyalayagedera Tikira, (2) Consolidated Rubber Estate Company	do.	0	3	0
72	Godawelahena	Consolidated Rubber Estate Company	do.	1	2	4

Upset price at Rs. 16 to Rs. 50 per acre. Further information regarding these lands can be obtained from the Land Settlement Officer, and plans of them from the Surveyor-General.

Colonial Secretary's Office,
Colombo, October 6, 1920.

GRAEME THOMSON,
Colonial Secretary.

No. 5,768, S. O.—On Monday, November 22, 1920, at 12 noon, the Land Settlement Officer will put up for sale or settlement, at Nalanda Resthouse, the under-mentioned portions of Crown land, on the terms authorized by Government. Three allotments of land situated in the Udugoda Udasiya pattu of the Matale North division of the Matale District of the Central Province.

Lot.	Name of Land.	Name of Claimant.	Description.	Extent.		
				A.	R.	P.
Block survey preliminary plan 45.—Kandewatta.						
58	Welikande estate	Pana Moona Mohamadu Meera Saibo of Dewarammulla	Chena with rubber	26	0	6
76	Dalupotehena	do.	Chena	1	2	34
47	Medawattchena	(1) Pallewattegedera Mancha, (2) Medawattegedera Kiriya, (3) ditto Pina	Cleared land	1	3	9

Upset price at Rs. 16 to Rs. 50 per acre. Further information regarding these lands can be obtained from the Land Settlement Officer, and plans of them from the Surveyor-General.

Colonial Secretary's Office,
Colombo, October 6, 1920.

GRAEME THOMSON,
Colonial Secretary.

SOUTHERN PROVINCE.

No. 5,769, S. O.—On Friday, November 19, 1920, at 9 A.M., the Land Settlement Officer will put up for sale or settlement, at Udugama Resthouse, the under-mentioned portions of Crown land, on the terms authorized by Government. Two allotments of land situated in the Gangaboda pattu division of the Galle District of the Southern Province.

Lot.	Name of Land.	Name of Claimant.	Description.	Extent.		
				A.	R.	P.
Block survey preliminary plan 526.—Mapalagama.						
446	Alketudawewattegodaŝkebella and Mawathayagodahenepahalakebella	Crown, applied for by Amarasin Matarage Don Cornelis de Silva	Low jungle	6	1	4
930	Medaduwa	Crown and (1) Udalamattegamage Simon of Gonadeniya, (2) ditto William of ditto	Chena	4	0	4

Upset price at Rs. 30 to Rs. 50 per acre. Further information regarding these lands can be obtained from the Land Settlement Officer, and plans of them from the Surveyor-General.

Colonial Secretary's Office,
Colombo, October 6, 1920.

GRAEME THOMSON,
Colonial Secretary.

No. 5,770, S. O.—On Monday, November 22, 1920, at 10 A.M., the Land Settlement Officer will put up for sale or settlement, at Ambala, the under-mentioned portions of Crown land, on the terms authorized by Government. One hundred allotments of land situated in the West Giruwa pattu division of the Hambantota District of the Southern Province.

Lot.	Name of Land.	Name of Claimant or Applicant.	Description.	Extent.		
				A.	R.	P.
Block survey preliminary plan 310.—Okewela.						
16	Siyambalagahawatta	Hewagamage Don Bastian of Kadurupokuna	Citronella	1	0	35
36A	Siyambalagahahena	Ediriwirapatabendige Don Jandris of Okewela	Chena	0	1	21
36B	Galehena	(1) Abeywarna Patabendige Don Mendias, (2) Hewagamage Don Bastian, (3) Gallappatiwaduge Samel, (4) Wanigabaduge Samel Appu, all of Okewela	Citronella	3	0	23

Lot.	Name of Land.	Name of Claimant or Applicant.	Description.	Extent.		
				A.	R.	P.
36D	Serugahamandiya	(1) Abeywarna Patabendige Don Mendias, (2) Ediriweera Kattadiya Arachchige Dowanhamy, both of Okewela	Citronella	1	0	3
36F	Ehatugahahena	(1) Abeywarna Patabendige Don Mendias, (2) Ediriweera Kattadi Arachchige Konnehamy, both of Okewela	do.	1	0	12
36G	Pattiyehena	Abeywarna Patabendige Don Mendias	do.	4	1	2
36H	Kongahahena	(1) Don Nicholas Abeyweera, (2) Lokuhewagamage Don Juwanis, (3) Kumarasin Wann Arachchige Don Salman, (4) Lokuhewagamage Don Bastian	Garden	4	2	32
36J	Dangahawatta	(1) Abeywarna Patabendige Don Mendias, (2) Hewagamage Don Andris, both of Okewela	do.	0	3	35
36K	Wewehena	Hewagamage Don Mathes of Kadurupokuna	Citronella	2	1	1
36L	Kongahahena	Hewagamage Don Mathes of Okewela	Garden	1	3	24
36O	Do.	(1) Hewapuwakdandawage Don Janis, (2) Hewagamage Don Siman	Citronella	1	0	12
36Q	Mulanohenawatta	Vidanagamage Don Carolis of Kadurupokuna	Garden	0	3	0
67H	Mulanahena	do.	Citronella	1	0	37
36R	Kongahahena	(1) Hewagamage Don Mathes, (2) ditto Don Bastian, (3) ditto Don Siman	do.	2	3	2
36W	Mailahenawatta	(1) Hewapuwakdandawage Don Janis of Sitinamaluwa, (2) ditto Don Andris of Kadurupokuna	Chena	1	1	23
36X	Do.	Hewapuwakdandawage Deonis Appu	Citronella	0	2	23
36T	Mailehena	Ditto Don Samel	do.	1	1	15
37G	Serugahamandiyekbella	Wanigabaduge Samel	Plantains	1	0	28
37L	Bolpotemandiya	Hewagamage Don Andris	Citronella	2	0	24
44	Maragahahena and Kombuwatta	Abeydeera Patabendige Sangohamy	Garden	2	1	10
48	Kombugewewagawapansala	Kumarasin Wann Arachchige Don Salman	do.	2	1	3
55B	Koswatta	(1) Ratnawira Patabendige Karonchihamy, (2) ditto Appu	do.	0	2	27
89A	Galahena	(1) Don Carolis Gunasekera, (2) Sellahewage Heen Appu, (3) Gunasekera Arachchi Patabendige Saris Appu, (4) Appu Sinno Siriwardene	do.	5	1	33
89A1	Do.	Don Dias Gunasekera	Chena	0	0	31
89D	Kongahawatta	Tangalle Mannakkarage Salohamy	do.	1	2	16
89H	Do.	(1) Don Dines Wickramasinghe Dodampahala Patabendi Arachchi, (2) Ratnaweera Patabendige Wattuhamy	Garden	1	1	31
93A	Amuhena	Warusahennedige Dineshamy	Chena	1	1	12
102	Kotigalahena	Kaluabadage Vidanege Appu	do.	2	0	34
105A	Kapuhena	Abeywarna Patabendige Don Mendias	Citronella	2	0	12
105B	Do.	(1) Mahapatabendige Isochchihamy, (2) Don Samel Ediriweera Wijesuriya, Police Officer	Chena	2	1	32
105E	Kotigalpottahena	Andrahennedige Nicholashamy	do.	0	1	2
105F	Do.	do.	do.	0	1	19
105G	Siyambalagahahena	Weligatsetuge Wattuhamy	do.	0	3	26
105H	Do.	(1) Seenapatabendige Appu Sinno, (2) Kotiwijeweera Patabendige Allovis Appu	do.	1	1	13
105J	Do.	Abdul Cader Mohammodu Ismail of Tangalla	do.	1	0	29
105K	Mahahena	(1) Ratnawira Patabendige Don Danoris, (2) Juannahennedige Deonis	Citronella	1	2	4
105M	Do.	do.	Chena	0	1	23
105N	Gulugahahena	(1) Ditto Samel Appu, (2) ditto Nona Baba	Citronella	1	0	13
105O	Yakadurugewatta	(1) Don Siyadoris Abeyweera, (2) Loku Yakdehige Nonis Appu	do.	2	2	35
105S	Beligahakoratuwa	Don Siyadoris Abeyweera	Chena	0	2	4
105T	Do.	Ratnaweera Patabendige Appu Sinno	do.	3	0	28
105U	Kotigalahena	(1) Kaluabaduge Vidanege Appu, (2) Ediriwickramasuriya Patabendige Sanchi Appu	do.	2	1	2
105V	Bogahahena	(1) Loku Yakdehige Appu, (2) Paranamanage Podi Sinno, (3) Gunasekera Arachchi Patabendige Abanchi Appu	Citronella	5	0	22
105Y	Ramagewatta	Tangalle Mannakkarage Salohamy	Chena	0	3	23
105AA	Wewehenekebella	(1) Don Andreas Abraham Galappati, (2) Don Siadoris Abeyweera	Garden	1	0	16
105AB	Wewehena	do.	Citronella	1	1	22
105AC	Porawamitehena	Don Siyadoris Abeyweera	do.	4	0	17
109	Kapuhena	Mahamadakalapuwaage Davithamy	Garden	0	2	1
111	Ehetugahanugehena	Abeywarna Patabendige Don Mendias	Citronella	3	3	21
113	Suruwanmandiya	Don Siadoris Abeyweera	Garden	0	1	23
117	Beligahakoratuwa	Tangalle Mannakkarage Salohamy	do.	0	2	21
117A	Do.	Don Siyadoris Abeyweera	do.	0	2	4
143A	Bolpotehena	(1) Kaluabadage Vidanege Appu, (2) Ediriwickramasuriya Patabendige Sanchi Appu, (3) Andrahennedige Don Dines de Silva	Chena	4	1	4
143B	Do.	Don Siyadoris Abeyweera	do.	3	3	5
143C	Randagghena	(1) Tangalle Manakkarage Salohamy, (2) Don David Gunasekera	do.	2	2	19
143D	Bolpotehena alias watta	(1) Kaluabaduge Vidanege Appu, (2) Ediriwickramasuriya Patabendige Sanchi Appu, (3) Andra Hennadige Don Dines de Silva	do.	1	3	9

Lot.	Name of Land.	Name of Claimant or Applicant.	Description.	Extent.	
				A.	R. P.
143E	Bolpotehena	(1) Don Dines de Silva Wickramasinghe Patabendi Arachchi, (2) Kalu Achchige Vidanege Appu, (3) Ediriwickramasuriya Patabendige Sanchi Appu, (4) Don Samel Ediriweera Wijesuriya	Chena	1	1 3
144A	Waruwagewatta <i>alias</i> Galpotehena	(1) Madduma Patabendige Balahamy, (2) Ratnavira Patabendige Appu Sinno	do.	3	1 36
148	Kirindigamayagehena	(1) Muttumalage Angohamy, (2) Tangalle Mannakkarage Salohamy, (3) Don David Gunasekara	Garden	1	0 37
149	Karagahahena	Juwanna Henedige Nicholashamy	do.	0	2 8
150B	Baruwagewatta	Madduma Patabendige Balahamy	do.	1	0 21
150C	Karagahahena	Veda Arachchige Nonnohamy	Open land	0	3 3
152A	Do.	Juwanna Hannadige Nicholashamy	Chena	0	3-24
154	Nalanguwemandiya	Weligatsetuge Lewishamy	do.	2	1-21
155	Nalagagemandiya	(1) Seena Patabendige Appu Baba, (2) Lokukamadi Henedige Heenhamy, (3) ditto Pabohamy	Garden	0	3 28
156	Parehena	Weligatsetuge Nonnohamy	do.	0	3 24
160	Do.	(1) Abeywarna Patabendige Don Mendias, (2) Loku Madakalapuwege Davithhamy, (3) Andra Henedige Babappu, (4) Abeywarna Patabendige Don Mathes	do.	0	3 18
161A	Dunkalaindupittaniya	Range Punchi Appu	Chena	0	3 3
163	Mandiya	Abeywarna Patabendige Don Mendias	do.	4	2 37
163B	Telambugahawatta	(1) Alutpatabendige Ovis Appu, (2) Kaluhennedige Dinohamy of Tangalla	do.	2	0 26
163C	Ketakekalahawatta <i>alias</i> Parandelgahahena	(1) Abeywarna Patabendige Don Mendias, (2) Kaluhennedige Dineshamy, (3) Don Samel Ediriweera	Citronella	1	3 17
164	Ihalawattehena	Andra Henedige Andrishamy	Garden	0	3 37
167	Mahahena <i>alias</i> Puhuwalahena	(1) Don Samel Abeyweera, (2) Kaluhennedige Dinohamy, (3) Abeywarna Patabendige Don Mendias	Citronella	3	0 2
67E	Kandehena	(1) Hewagamage Don Nicholas, (2) ditto Don Dionis	do.	2	1 25
67F	Tennapitanugehena	Lokuhewagamage Don Juanis	do.	7	2 18
67G	Nugehena	(1) Hewagamage Don Davith, (2) ditto Don Dias	do.	2	2 23
67I	Wewehena	Wanni Arachchige Don Lewis	do.	3	2 39
67K	Tennapitanugehena	(1) Hewapuwakdandawage Deonis Appu, (2) ditto Don Samel, (3) ditto Babun Appu, (4) ditto Don Mathes	do.	1	2 31
67L	Nugehena	(1) Ditto Deonis Appu, (2) ditto Don Samel, (3) ditto Babun Appu	Garden	0	3 33
67O	Mandiyewatta	Wagasin Arachchige Lewishamy	Chena	1	0 1
67R	Karametiyehehena	(1) Hewapuwakdandawage Deonis Appu, (2) ditto Dingihamy	Citronella	6	1 25
67S	Kandehena	(1) Hewapuwakdandawage Don Janis, (2) Samarasin Atapattu Kankanange Sadrishamy	do.	4	1 19
67T	Do.	Kumarasin Wannu Arachchige Don Abraham	do.	2	3 17
67U	Lolugahahena	(1) Kumarasin Wannu Arachchige Don Abraham, (2) Don Charles Dissanayaka	do.	4	3 20
67V	Galpotehena	(1) Don Charles Dissanayake, (2) Kumárasin Wannu Arachchige Don Salman	Chena	2	3 12
71	Ketakekalahawatta	(1) Abeywarna Patabendige Don Mendias, (2) Wickramasin Arachchige Sinno Appu, (3) Mahantage Don Siman	Citronella	1	1 24
144C	Galkadullehena	(1) Tangalle Mannakkarage Salohamy, (2) Don David Gunasekara	Chena	4	0 3
144D	Walatehena	Weligatsetuge Konnehamy	Garden	0	1 14
144E	Do.	do.	do.	0	3 7
144F	Palugahamandiya	(1) Madakalapuwege Mendias, (2) Ediriweera Patabendige Don Appu, (3) Loku Yakdehige Sinno Appu, (4) Alwis Hewage Agris Appu	Chena	2	3 27
144G	Sattambigehena	(1) Don Nicholas Abeywira, (2) Tangalle Mannakkarage Salohamy	do.	3	2 13
144H	Sattambigehena or Galkadullehena	(1) Tangalle Mannakkarage Salohamy, (2) Don David Gunasekara	do.	0	1 10
144I	Dikhena or Sattambigehena	Don Siyadoris Abeyweera	do.	0	1 6
144J	Dikhena	do.	do.	0	3 35
147A	Kohombagaskoratuwa	Juana Henedige Nicholashamy	Garden	0	1 32
158A	Kapuhena	Abeydeera Gunaratne Patabendige Angohamy	Chena	0	3 16
37B	Kongahahena	(1) Hewagamage Don Mathes, (2) ditto Don Bastian, (3) ditto Don Simon	Citronella	0	1 1
3A	Lolugahahena	(1) Don Nicholas Abeyweera, (2) Abeyweera Patabendige Samel Appu, (3) Wijetunga Liyana Patabendige Juanis Appu, (4) Kumarasin Wannu Arachchige Don Abraham	Chena	1	1 13
3A1	Lolugahahena	(1) Kumarasin Wannu Arachchige Don Abraham	Garden	3	0 1
3A3	Karuwalagasgodella	(1) Don Nicholas Abeyweera, (2) Abeyweera Patabendige Samel Appu, (3) Wijetunga Liyana Patabendige Juanis Appu, (4) Kumarasin Wannu Arachchige Don Abraham	do.	0	3 21

Upset price at Rs. 16 to Rs. 50 per acre. Further information regarding these lands can be obtained from the Land Settlement Officer, and plans of them from the Surveyor-General.

Colonial Secretary's Office,
Colombo, October 6, 1920.

GRAEME THOMSON,
Colonial Secretary.

No. 5,771, S. O.—On Tuesday, November 23, 1920, at 10 A.M., the Land Settlement Officer will put up for sale or settlement at Ambala, the under-mentioned portions of Crown land, on the terms authorized by Government. Fifty-two allotments of land situated in the West Giruwa pattu division of the Hambantota District of the Southern Province.

Block survey preliminary plan 310.—Okewela.				Extent.	
Lot.	Name of Land.	Name of Claimant.	Description.	A.	R. P.
25c	Konkanuwalahena	Don Juwanis Atapattu, Veda-Arachchi	Garden	1	3 18
25D	Deniyehena	(1) Kumarasin Wanniarachchige Don Abraham, (2) Vidane Patiranage Davit Hami	do.	0	2 39
25E	Konkanuwalahena	(1) Wijetunga Liyana Patabendige Juwanis, (2) Abedeerapatabendige Samel Appu, (3) Hewagamage Don Juwanis	do.	1	2 17
25F	Dehigahahena	Wanniarachchige Andrayas	do.	0	2 2
25G	Do.	Ditto Don Samel	do.	1	0 21
25H	Do.	do.	do.	1	1 4
25I	Do.	(1) Hewagamage Don Juwanis, (2) ditto Don Nikulas, (3) ditto Don Mathes, (4) Gammedde Liyanage Jayasin Appu	do.	3	1 37
25J	Dehigahahena <i>alias</i> Dan-gahahena	Lokuhewagamage Don Juwanis	do.	2	1 25
25K	Pitadeniyewatta	Widow of Wanniarachchige Don Andris	do.	0	0 37
25L	Serugashena	(1) Wanniarachchige Andrayas, (2) ditto Samuel, (3) ditto Lewis, (4) ditto Podihamy	do.	1	1 26
25M	Serugashena <i>alias</i> Dehigahahena	(1) Lokuhewagamage Don Juwanis, (2) Samarasekera Vidane Patiranage Balahami, (3) Wanniarachchige Don Andris	do.	5	0 6
25N	Serugashena	(1) Wijetunga Liyanapatabendige Socho Hamy, (2) Abraham Galapattige Andrayas, (3) ditto Ango Hamy, (4) ditto Sancho Hamy, (5) Wanigabaduge Appu Sinno, (6) Merenchige Hcen Appu	do.	3	1 3
25o	Do.	(1) Wijetunga Liyana Patabendige Socho Hamy, (2) Abraham Galapattige Andrayas, (3) ditto Ango Hamy, (4) ditto Sancho Hamy, (5) Wanigabaduge Appu Sinno	do.	1	2 10
25P	Tembiligahawatta	(1) Kaluhennedige Edonis, (2) Abraham Galapattige Mathes Hamy, (3) Seenapatabendige Karonchi Hami, (4) Abraham Galapattige Don Mathes	do.	0	2 28
25Q	Do.	(1) Wijetunga Liyanapatabendige Mendias Appu, (2) Abedeerapatabendige Salohami, (3) Kokuhenendige Sinno Appu, (4) Abaran Galapattige Don Mathes	Plantains	2	1 28
25R	Do.	(1) Galapattige Don Mathes, (2) Kokuhenendige Sinno Appu, (3) Lokumarakkalage Nanhamy	Chena	1	3 18
25U	Tembiligahawatta	(1) Ratnawirapatabendige Karonchi Hamy, (2) ditto Appu, (3) Galapattige Arachchige Samel Appu	Garden	0	1 29
25V	Konkanuwalahena	(1) Wijetunga Patabendige Mendias Appu, (2) Abedeera Patabendige Samel Appu	do.	1	3 5
25W	Siyambalagahawatta <i>alias</i> Weheleyawatta	(1) Hewagamage Heenhami, (2) ditto Podihami, (3) ditto Adarahami, (4) ditto Pinhami, (5) ditto Andiris	do.	0	1 31
25X	Punchiwewehena	Hewagamage Punchi Appu	Citronella	0	3 31
25Y	Ushenewatta <i>alias</i> Punchiwewehena	Ditto Don Dias	do.	0	2 28
37A	Wattehena	(1) Kumarasin Wanniarachchige Don Salman, (2) widow of Abeydeera Gunaratne Patabendige Don Jandris	do.	5	1 37
37B	Telambugahahena	Ratubaduge Dineshami	Plantains	3	0 0
37C	Landewattekebella	(1) Abeywarna Patabendige Don Mendias, (2) Mahantegamage Don Siman	Citronella	2	2 4
37D	Mahawatugodella	Mahamarakkalage Davith Sinno and another	Chena	0	2 22
37E	Serugahamandiya	(1) Wanigabaduge Peneris, (2) ditto Sinno	do.	0	1 9
37F	Obadagewatta <i>alias</i> Pinwatta	Piyadassi Terunnanse of Kadurupokuna Purana Pansala	Citronella	0	1 30
42	Maragahakoratuwa	(1) Hewagamage Don Mathes, (2) Don Jayasinhe	Open ground	0	3 5
88	Malapalahena	Diago Henedige Baba Singho	Chena	3	2 23
89	Mahakongahahena	(1) Ullewishe age Andirishami, (2) ditto Pediris, (3) ditto Lewishami, (4) Paranamanage Nikulashami, (5) ditto Gaborala	do.	5	2 18
89E	Nidangalahena	(1) Don Dines Ediriweera, (2) Don Samel Ediriweera, (3) Andrahennedige Don Mathes, (4) Don Samel Abedeera, (5) Abraham Galapattige Don Davith, (6) ditto Dinoris	do.	2	3 27
89F	Walapanguwemahawatta	(1) Andrahennedige Nonnohami, (2) Don Arnolis Wijesuriya Gunasekera, Veda Arachchi	Plantains	0	1 34
97	Pathangiwinnehena	(1) Abewarna Patabendige Thomishami, (2) ditto Mendias, (3) Ediriwickramasuriya Patabendige Sanchi Appu, (4) Don Teadoris Abeyweera	Chena	2	0 36
97B	Bogahahenekebella	(1) Wijetunga Liyana Patabendige Sinno Appu, (2) Lokuyaddehige Nonis Appu, (3) Abewarna Patabendige Lewishami, (4) Tangallemanage Salohami	Garden	0	2 7
97C	Bogahahenekebella	do.	do.	1	2 29
97D	Ambagahawattekebella	(1) Lokuyaddehige Noris Appu, (2) Ediriweerapatabendige Don Appu, (3) ditto Jandris, (4) ditto Nikulas, (5) ditto Kalu Appu	do.	0	2 17
97E	Do.	do.	do.	0	2 3

Lot.	Name of Land.	Name of Claimant.	Description.	Extent.	
				A.	R. P.
101	Serugahamandiya	Ediripatabendige Appu Sinno	Garden	1	0 19
102A	Jayasumanaramayata-aittidama	(1) Seelananda Terunanse (Don Arnolis Wijesuriya as trustee), (2) Saranachchi Patabendige Don Mathes, (3) Wijesuriya Hatagalagamage Mendias Appu, (4) Andraweera Achige Don Janis	do.	1	3 27
105D	Kotigalpottahena	Don Dionis Abeydeera Gunaratne	Chena	0	1 30
105I	Siyambalagahahena	Galappatti Arachchige Don Dines	do.	0	3 11
105P	Kota-ambagahawatta <i>alias</i> Serugahahena	(1) Ediriweera Patabendige Abensu (2) ditto Jandris, (3) ditto Dineshamy, (4) Abeywarna Patabendige Andrishami	Garden	3	3 5
105Q	Ambagahawatta	Kaluhannedige Edonis Appu	Chena	2	0 23
110	Hatarakuttuhena	Juwana Baduge Samel	Garden	1	1 7
112	Kotigalahena	Mutumalage Dondris	do.	0	1 38
144B	Kalumuttagemandiya	Mannakkarage Konnehemi	Chena	2	1 35
147B	Kohombagaskoratuwa	Juwanahenmedige Nikulashami	do.	1	0 29
147C	Karagahahena	Ditto and Baba Sinno Warnakulasuriya	do.	0	0 27
37Q	Arewattekebella	Mahapatabendige Isochchihami and others	do.	0	3 12
150B1	Suddigehena	Don Dionis Abeyweera and others	Road reservation	0	0 12*
89A3	Galahena	Crown and Gunasekera Patabendige Sansup	Chena	0	0 14*
89G1	Kongahahena	Andrahannedige Don Andris	Road reservation	0	0 17*

* For lease only.

Upset price at Rs. 16 to Rs. 50 per acre. Further information regarding these lands can be obtained from the Land Settlement Officer, and plans of them from the Surveyor-General.

Colonial Secretary's Office,
Colombo, October 6, 1920.

GRAEME THOMSON,
Colonial Secretary.

LAND ACQUISITION NOTICES.

HAVING been duly directed by the Governor, with the advice of the Executive Council, acting under the provisions of "The Land Acquisition Ordinance of 1876," section 6, to take order for the acquisition of the following land, required for a public purpose, namely, for the construction of Colombo Goods Yard Extension, to wit:—

Lot.	Name of Land.	Description.	Name of Claimant.	Extent.	
				A.	R. P.
1	Hindu Temple land	Contains 12 coconut trees, part of an iron-roofed building, and part of an iron-roofed shed	C. Vaitinathan Chetty, &c., Trustees of Hindu Temple	0	0 17.16

I hereby give public notice, as required by section 7, that the Government proposes to take possession of the land. All persons interested in the aforesaid land are hereby required to appear personally or by agent before me at this office on November 1, 1920, at 11 A.M., and to state the nature of their respective interests in the land, and the amount and particulars of their claims to compensation for such interests.

The Kachcheri,
Colombo, October 5, 1920.

J. G. FRASER,
Government Agent.

HAVING been duly directed by the Governor, with the advice of the Executive Council, acting under the provisions of "The Land Acquisition Ordinance of 1876," section 6, to take order for the acquisition of the following lands, required for a public purpose, namely, for the approaches to the Badalgama bridge, 12th mile, Negombo-Giriulla road, to wit:—

Lot.	Name of Land.	Description.	Name of Claimant.	Extent.	
				A.	R. P.
1	Badalgama estate	Estate contains 46 coconut trees	Messrs. Tarrant & Co.	0	3 9.5
2	Walowita estate	Estate contains 9 coconut trees	N. E. de Croos	0	0 21.6
3	Perawala estate	Bare land	C. Cornelis Appuhamy and another	0	0 2.2
4	Cart road	Cart road	Crown	0	0 2.5
5	Perawala estate	Estate contains coconut and other trees	C. Cornelis Appuhamy and another	0	2 4.9
6	Batakanda estate	do.	Dr. Solomon Fernando	0	1 8.1
7	Old road	Bare land	Crown	0	0 0.8
8	Batakanda estate	Estate contains 4 coconut trees	Dr. Solomon Fernando	0	0 5

I hereby give public notice, as required by section 7, that the Government proposes to take possession of the lands. All persons interested in the aforesaid lands are hereby required to appear personally or by agent before me at this office on November 1, 1920, at 12 noon, and to state the nature of their respective interests in the lands, and the amount and particulars of their claims to compensation for such interests.

The Kachcheri,
Colombo, October 5, 1920.

J. G. FRASER,
Government Agent.

HAVING been duly directed by the Governor, with the advice of the Executive Council, acting under the provisions of "The Land Acquisition Ordinance of 1876," section 6, to take order for the acquisition of the following land, required for a public purpose, namely, for a communal burial ground, to wit:—

Preliminary plan 17,276. Village—Kaluaggala.				Extent.
Lot.	Name of Land.	Description.	Name of Claimant.	A. R. P.
1	Suduwellelanda	Garden overgrown with jungle, contains coconut and other trees	Johanahamy and D. C. Ratnayaka	3 0 32.2

I hereby give public notice, as required by section 7, that the Government proposes to take possession of the land. All persons interested in the aforesaid land are hereby required to appear personally or by agent before me at this office on November 1, 1920, at 11 A.M., and to state the nature of their respective interests in the land, and the amount and particulars of their claims to compensation for such interests.

The Kachcheri,
Colombo, October 5, 1920.

J. G. FRASER,
Government Agent.

HAVING been duly directed by the Governor, with the advice of the Executive Council, acting under the provisions of "The Land Acquisition Ordinance of 1876," section 6, to take order for the acquisition of the following lands, required for a public purpose, namely, for the extension of the Alutgama Boys' School Garden, to wit:—

Preliminary plan 17,181. Village—Alutgama in Adikari pattuwa.				Extent.
Lot.	Name of Land.	Description.	Name of Claimant.	A. R. P.
1	Millegahawatta	Native garden, contains jak, &c.	E. Pintohamy and another	0 2 37.9
2	Do.	Garden, contains coconut, &c.	do.	0 1 35.1
3	Do.	Garden, contains 2 tiled buildings, &c.	do.	0 1 6.7

I hereby give public notice, as required by section 7, that the Government proposes to take possession of the lands. All persons interested in the aforesaid lands are hereby required to appear personally or by agent before me at Alutgama School, on November 4, 1920, at 9 A.M., and to state the nature of their respective interests in the lands, and the amount and particulars of their claims to compensation for such interests.

Kalutara Kachcheri,
October 4, 1920.

T. A. HODSON,
Assistant Government Agent.