



Ceylon Government Gazette

Published by Authority.

No. 7,135 — FRIDAY, OCTOBER 15, 1920.

Part III. — Lands.

Separate paging is given to each Part in order that it may be filed separately.

	PAGE		PAGE		PAGE
Land Settlement Notices :—		Land Sales by the Government Agents :—		Land Sales by the Settlement Officer :—	
Preliminary Notices ..	1547	North-Western Province ..	—	Northern Province ..	—
Final Orders ..	1505	North-Central Province ..	1580	Eastern Province ..	—
Land Sales by the Government Agents :—		Province of Uva ..	1582	North-Western Province ..	1585
Western Province ..	1579	Province of Sabaragamuwa ..	—	North-Central Province ..	—
Central Province ..	1580	Land Sales by the Settlement Officer :—		Province of Uva ..	—
Southern Province ..	—	Western Province ..	—	Province of Sabaragamuwa ..	—
Northern Province ..	—	Central Province ..	—	Land Acquisition Notices ..	1585
Eastern Province ..	—	Southern Province ..	—	Land Resumption Notices ..	—

PRELIMINARY NOTICES.

Hambantota Notice No. 7,623.

Notice under "The Waste Lands Ordinances of 1897, 1899, 1900, and 1903."

TAKE notice that unless within three months from October 15, 1920, the persons, if any, who claim any interest in the lands hereinafter mentioned or in any one or more of such lands or to some interest therein make claim in person or in writing to the said lands or any of them or to some interest therein to M. M. Wedderburn, Esq., Special Officer appointed under section 28 of "The Waste Lands Ordinances of 1897, 1899, 1900, and 1903," at his office at Colombo :

Such Special Officer, in pursuance of the powers vested in him by the said Ordinances, will declare by writing under his hand that the said lands, or such of them as to which no claim has been made, are the property of the Crown.

M. M. WEDDERBURN,
Special Officer.

NOTE.—A claim to a right of way over the said lands or any of them is a claim to an interest in the land or lands.

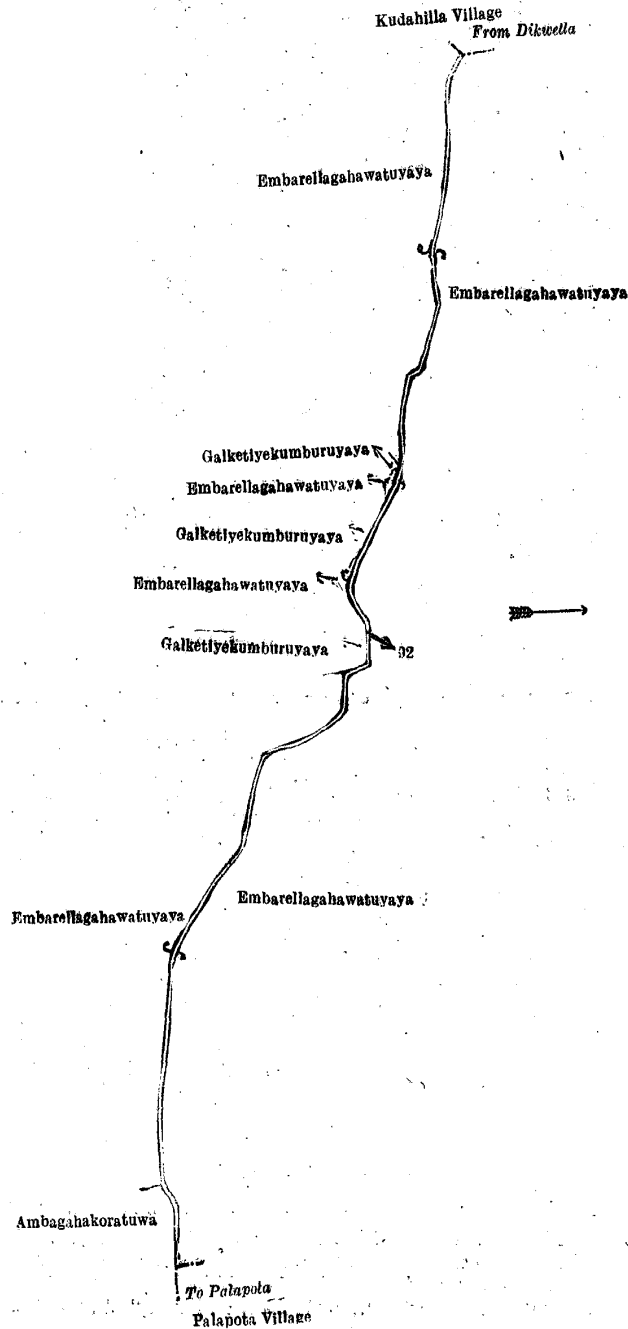
Description of the Lands referred to.

The following lots situated in the village of Ovilana, in the West Giruwa pattu of the Hambantota District, in the Southern Province, as described in the annexed diagrams :—

I.—Block survey preliminary plan 307.

Lot.	Name of Land.	Extent, A. R. P.
92	Gansabhawa road	1 0 15

and bounded as follows : on the north by Embarellagahawattuyaya (private) ; on the east by the village limit of Palapota ; on the south by Ambagahakoratuwa claimed by Jathunge Don Deise Appu and others, Embarellagahawattuyaya (private), Galketiye-kumburuyaya (private), Embarellagahawattuyaya (private) ; on the west by the village limit of Kudahilla.



Surveyor-General's Office,
Colombo, July 13, 1920.

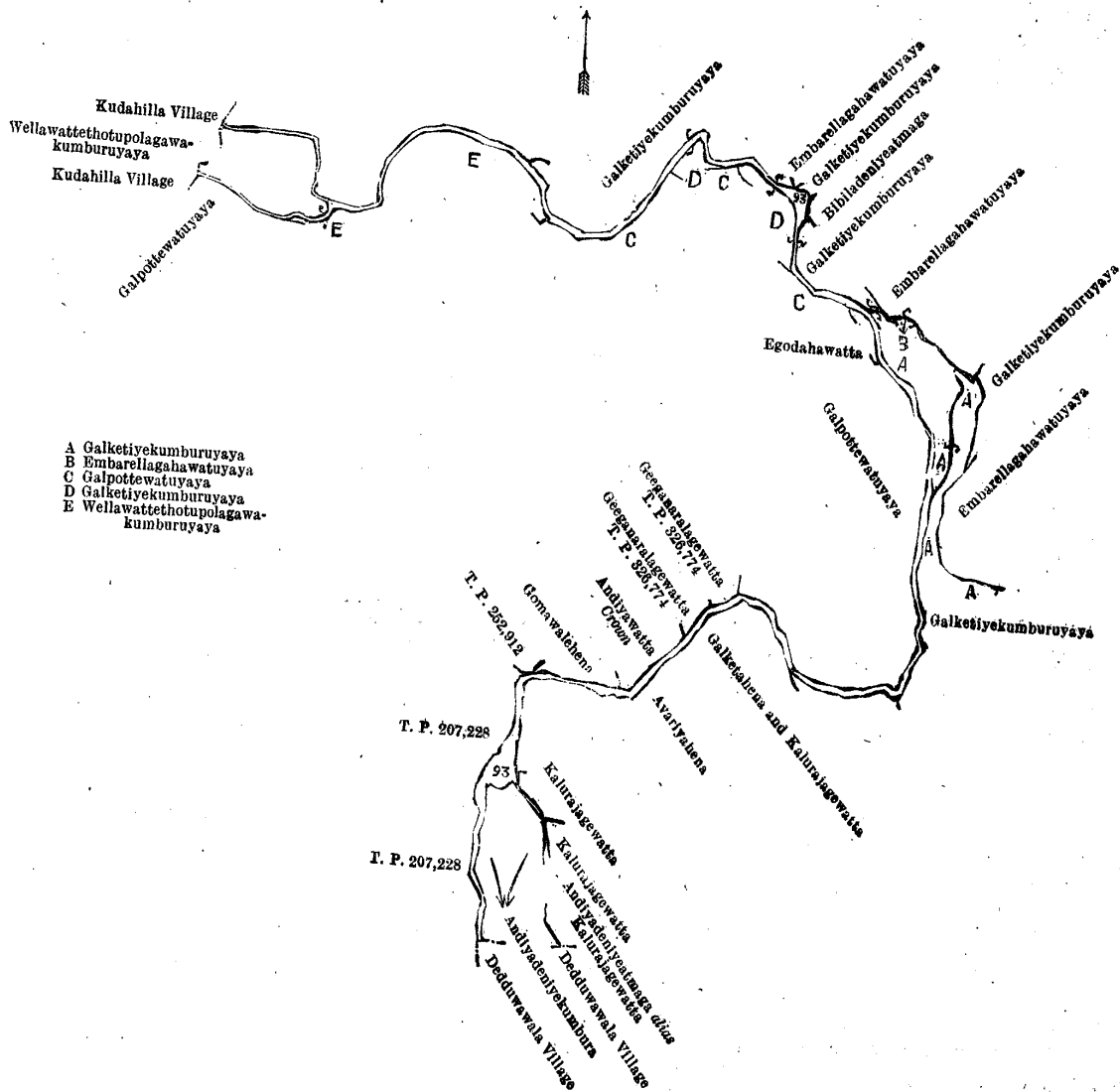
Scale of 8 Chains to an Inch.

F. J. SALMON,
for Acting Surveyor-General.

II.—Block survey preliminary plan 307.

Lot.	Name of Land.	Extent, A. R. P.
93	Bibula-ara (river)	2 3 18

and bounded as follows: on the north by Embarellagahawatuyaya (private), Galketiye kumburuyaya (private), Embarellagahawatuyaya (private), Galketiye kumburuyaya (private), Bibiladeniyeatnaga claimed by Migasdeniye Kankanange Sendris Appoo, Galketiye kumburuyaya (private); on the east by Embarellagahawatuyaya (private), Galketiye kumburuyaya (private), Embarellagahawatuyaya (private); Galketiye kumburuyaya (private), Galketahena and Kalurajagewatta claimed by Waga Achhige Wijesingha Appoo and others, Avariyahena claimed by Migasdeniye Kankanange Don Andris and others, Kalurajagewatta claimed by Migasdeniye Kankanange Lokuhamy and others, Andiyadeniyeatnaga *alias* Kalurajagewatta (private), the village limit of Dedduwawala, Andiyadeniyakumbura claimed by P. S. G. Sendris and others, the village limit of Dedduwawala; on the south by T. P. 207,228, T. P. 252,912, Gomawalehena claimed by Pallepottewatuyaya (private), Egodahawatta claimed by the Crown, Geegaranatagewatta sold by Crown (T. P. 326,774), Galpottewatuyaya (private), Galketiye kumburuyaya (private), Galpottewattupaya (private), Migasdeniye Kankanange Babappu and others, Galpottewatuyaya (private), Galketiye kumburuyaya (private), Galpottewattupolagawakumburuyaya (private), Galketiye kumburuyaya (private), Galpottewatuyaya (private); on the west by the village limit of Kudahilla, Wellawattethotupolagawakumburuyaya (private), the village limit of Kudahilla.



Surveyor-General's Office,
Colombo, July 13, 1920.

Scale of 8 Chains to an Inch.
Hambantota S. O. 9—1920.

F. J. SALMON,
for Acting Surveyor-General.

Kurunegala Notice No. 7,624.

Notice under "The Waste Lands Ordinances of 1897, 1899, 1900, and 1903."

TAKE notice that unless within three months from October 15, 1920, the persons, if any, who claim any interest in the lands hereinafter mentioned or in any one or more of such lands or to some interest therein make claim in person or in writing to the said lands or any of them or to some interest therein to H. C. Toller, Esq., Special Officer appointed under section 28 of "The Waste Lands Ordinances of 1897, 1899, 1900, and 1903," at this office at Colombo :

Such Special Officer, in pursuance of the powers vested in him by the said Ordinances, will declare by writing under his hand that the said lands, or such of them as to which no claim has been made, are the property of the Crown.

H. C. TOLLER,
Special Officer.

NOTE.—A claim to a right of way over the said lands or any of them is a claim to an interest in the land or lands.

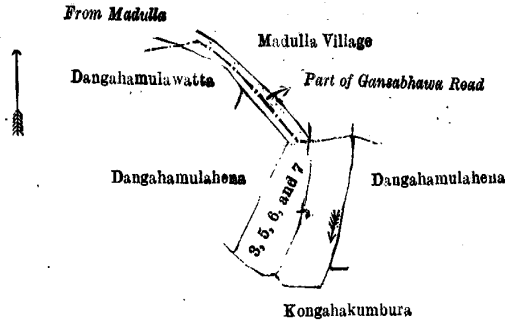
Description of the Lands referred to.

The following lots situated in the village of Yaddigama, in the Giratalani korale of the Dewamedi hatpattu of the Kurunegala District, in the North-Western Province, as described in the annexed diagrams:—

I.—Block survey preliminary plan 1,755.

Lot.	Name of Land.	Extent, A. R. P.
3	Gansabhawa road (part)	0 0 11
5	Cart track	0 0 10
6	Spill reservation	0 0 31
7	Wan-ela (spill for Madulla tank)	0 1 18
		<hr/> 0 2 30

and bounded as follows: on the north by the village limit of Madulla (part of Gansabhawa road from Madulla), the village limit of Madulla; on the east by Dangahamulahena claimed by Meeraussa Lekamalage Omeru Lebbe, Kongahakumbura claimed by Dewasingha Mudiyansele Appuhamy; on the south by Kongahakumbura claimed by Dewasingha Mudiyansele Appuhamy; on the west by Dangahamulahena claimed by Meeraussa Lekamalage Omeru Lebbe, Dangahamulawatta claimed by ditto.



Surveyor-General's Office,
Colombo, August 31, 1920.


Scale of 4 Chains to an Inch.

F. J. SALMON,
for Acting Surveyor-General.

II.—Block survey preliminary plan 1,755.

Lot.	Name of Land.	Extent, A. R. P.
16	Weli-ela (stream)	0 0 13

and bounded as follows; on the north by Maragahamulawatta claimed by Dewasingha Mudiyansele Appuhamy; on the east by Wewapaulawela claimed by Dewasingha Mudiyansele Appuhamy; on the south by Kongahamulawatta claimed by Dewasingha Mudiyansele Appuhamy (T. P. 338,076); on the west by Kongahamulakumbura claimed by Dewasingha Mudiyansele Appuhamy.



Surveyor-General's Office,
Colombo, August 31, 1920.

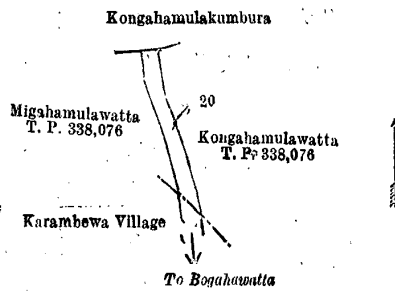
Scale of 4 Chains to an Inch.

F. J. SALMON,
for Acting Surveyor-General.

III.—Block survey preliminary plan 1,755.

Lot.	Name of Land.	Extent, A. R. P.
20	Gansabhawa road	0 0 19

and bounded as follows: on the north by Kongahamulakumbura claimed by Dewasingha Mudiyansele Appuhamy; on the east by Kongahamulawatta claimed by Dewasingha Mudiyansele Appuhamy (T. P. 338,076); on the south by the village limit of Karambewa; on the west by Migahamulawatta claimed by Dewasingha Mudiyansele Appuhamy (T. P. 338,076).



Surveyor-General's Office,
Colombo, August 31, 1920.

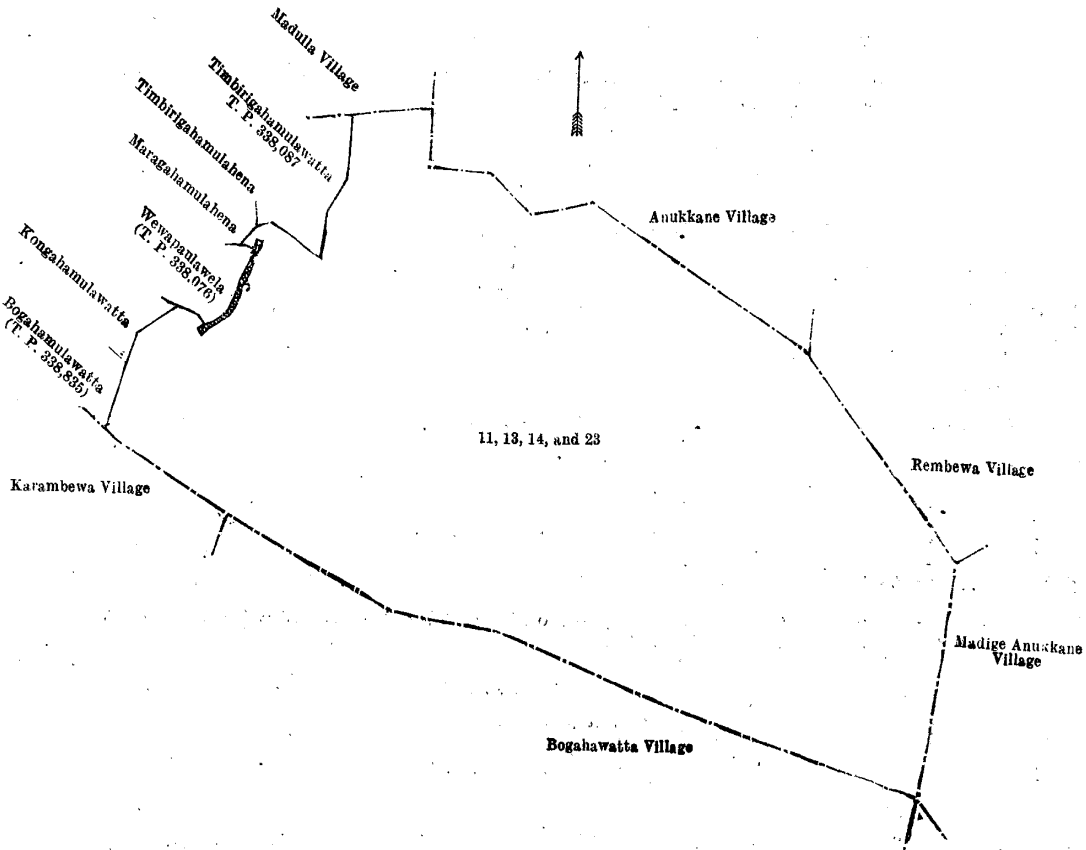
Scale of 4 Chains to an Inch.

F. J. SALMON,
for Acting Surveyor-General.

IV.—Block survey preliminary plan 1,755.

Lot.	Name of Land.	Extent, A. R. P.
11	Bund reservation	0 0 11
13	Yaddigamawewa (tank and bund)	2 0 37
14	Bund reservation	0 0 11
23	Wewaihalahenyaya, Yaddigamahalawewa (abandoned tank), Timbirigahamulahena, Wewanehena	65 0 27
		67 2 6

and bounded as follows: on the north by the village limit of Madulla, the village limit of Anukkane; on the east by the village limit of Rambewa, the village limit of Madige Anukkane; on the south by the village limit of Bogahawatta, the village limit of Karambewa; on the west by Bogahamulawatta claimed by Dewasingha Mudiyansele Appuhamy (T. P. 338,835), Kongahamulawatta claimed by Dewasingha Mudiyansele Appuhamy, Wewapaulawela claimed by ditto (T. P. 338,076), Maragahamulahena claimed by Dewasingha Mudiyansele Appuhamy, Timbirigahamulahena claimed by ditto (T. P. 338,087).



Surveyor-General's Office,
Colombo, August 31, 1920.

Scale of 8 Chains to an Inch.
Kurumegala S. O. 60—1920.

F. J. SALMON,
for Acting Surveyor-General.

Chilaw Notice No. 7,625.

Notice under "The Waste Lands Ordinances of 1897, 1899, 1900, and 1903."

TAKE notice that unless within three months from October 15, 1920, the persons, if any, who claim any interest in the lands hereinafter mentioned or in any one or more of such lands or to some interest therein make claim in person or in writing to the said lands or any of them or to some interest therein to W. E. Wait, Esq., Special Officer appointed under section 28 of "The Waste Lands Ordinances of 1897, 1899, 1900, and 1903," at his office at Colombo :

Such Special Officer, in pursuance of the powers vested in him by the said Ordinances, will declare by writing under his hand that the said lands, or such of them as to which no claim has been made, are the property of the Crown.

W. E. WAIT,
Special Officer.

NOTE.—A claim to a right of way over the said lands or any of them is a claim to an interest in the land or lands.

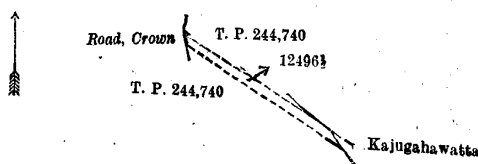
Description of the Lands referred to.

The following lots situated in the village of Karawita-agare, in the Yagam pattu of the Pitigal korale north of the Chilaw District, in the North-Western Province, as described in the annexed diagrams :—

I.—Preliminary plan 2,753.

Lot.	Name of Land.	Extent, A. R. P.
12496½	Footpath	0 0 13

and bounded as follows : on the north by T. P. 244,740 ; on the east by Kajugahawatta (private) ; on the south by T. P. 244,740 ; on the west by a road belonging to the Crown.



Surveyor-General's Office,
Colombo, July 13, 1920.

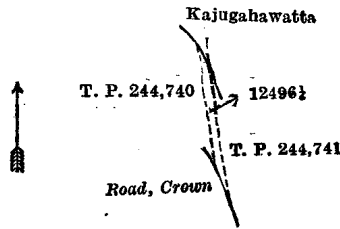
Scale of 4 Chains to an Inch.

F. J. SALMON,
for Acting Surveyor-General.

II.—Preliminary plan 2,753.

Lot.	Name of Land.	Extent, A. R. P.
12496½ .. Footpath	0 0 8

and bounded as follows : on the north by Kajugahawatta (private) ; on the east by T. P. 244,741 ; on the south by a road belonging to the Crown ; on the west by T. P. 244,740.



Surveyor-General's Office,
Colombo, July 13, 1920.

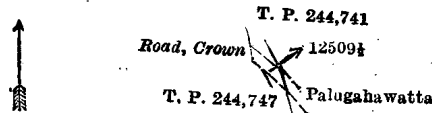
Scale of 4 Chains to an Inch.

F. J. SALMON,
for Acting Surveyor-General.

III.—Preliminary plan 2,753.

Lot.	Name of Land.	Extent, A. R. P.
12509½ .. Footpath	0 0 3

and bounded as follows : on the north by T. P. 244,741 ; on the east by Palugahawatta (private) ; on the south by T. P. 244,747 ; on the west by a road belonging to the Crown.



Surveyor-General's Office,
Colombo, July 13, 1920.

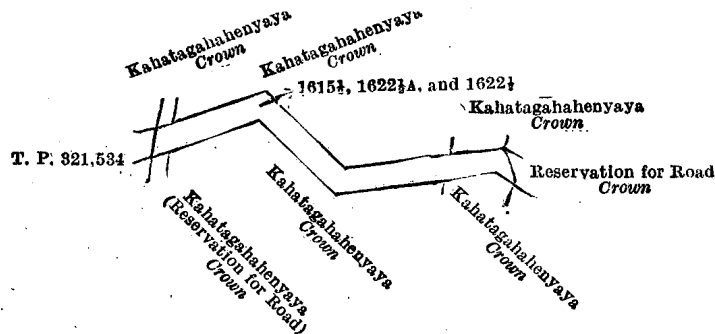
Scale of 4 Chains to an Inch.

F. J. SALMON,
for Acting Surveyor-General.

IV.—Preliminary plan 4,202.

Lot.	Name of Land.	Extent, A. R. P.
1615½ .. Reservation for path	0 0 3
1622½A .. Do.	0 0 10
1622½ .. Do.	0 1 13
		0 1 26

and bounded as follows : on the north by Kahatagahahenyaya declared to be the property of the Crown under the Waste Lands Ordinances ; on the east by reservation for road belonging to the Crown ; on the south by Kahatagahahenyaya declared to be the property of the Crown under the Waste Lands Ordinances, Kahatagahahenyaya (reservation for road) declared to be the property of the Crown under the Waste Lands Ordinances ; on the west by T. P. 321,534.



Surveyor-General's Office,
Colombo, July 8, 1920.

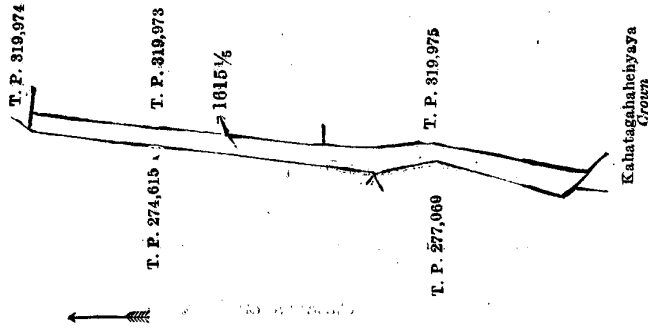
Scale of 4 Chains to an Inch.

F. J. SALMON,
for Acting Surveyor-General.

V.—Preliminary plan 4,202.

Lot.	Name of Land.	Extent, A. R. P.
1615½ .. Reservation for path	0 2 10

and bounded as follows : on the north by T. P. 319,974 ; on the east by T. Ps. 319,973 and 319,975 ; on the south by Kahatagahahenyaya declared to be the property of the Crown under the Waste Lands Ordinances, T. P. 277,060 ; on the west by T. Ps. 277,060 and 274,615.



Surveyor-General's Office,
Colombo, July 8, 1920.


Scale of 4 Chains to an Inch.

F. J. SALMON,
for Acting Surveyor-General.

VI.—Preliminary plan 4,202.

Lot.	Name of Land.	Extent, A. R. P.
1615 $\frac{1}{4}$	Reservation for path	0 1 25

and bounded as follows : on the north by T. P. 319,975 ; on the east by the village limit of Elapahala ; on the south by T. P. 319,975 ; on the west by Kahatagahahenyaya declared to be the property of the Crown under the Waste Lands Ordinances.



Surveyor-General's Office,
Colombo, July 8, 1920.

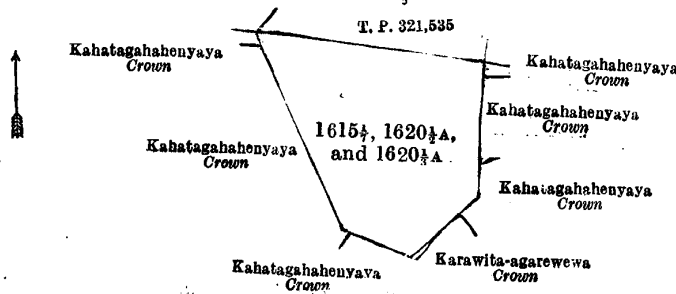
Scale of 4 Chains to an Inch.

F. J. SALMON,
for Acting Surveyor-General.

VII.—Preliminary plan 4,202.

Lot.	Name of Land.	Extent, A. R. P.
1615 $\frac{1}{4}$	Reservation for path	0 0 24
1620 $\frac{1}{2}$ A	Kahatagahahena	1 1 3
1620 $\frac{1}{2}$ A	Do.	0 1 7
		1 2 34

and bounded as follows : on the north by T. P. 321,535 ; on the east by Kahatagahahenyaya declared to be the property of the Crown under the Waste Lands Ordinances ; on the south by Karawita-agarewewa declared to be the property of the Crown under the Waste Lands Ordinances, Kahatagahahenyaya declared to be the property of the Crown under the Waste Lands Ordinances ; on the west by Kahatagahahenyaya declared to be the property of the Crown under the Waste Lands Ordinances.



Surveyor-General's Office,
Colombo, July 8, 1920.

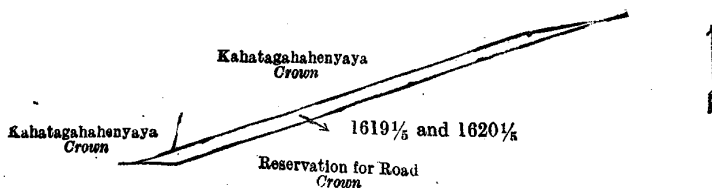
Scale of 4 Chains to an Inch.

F. J. SALMON,
for Acting Surveyor-General.

VIII.—Preliminary plan 4,202.

Lot.	Name of Land.	Extent, A. R. P.
1619 $\frac{1}{2}$	Reservation for path	0 1 6
1620 $\frac{1}{2}$	Do.	0 0 3
		0 1 9

and bounded as follows ; on the north and east by Kahatagahahenyaya declared to be the property of the Crown under the Waste Lands Ordinances ; on the south and west by reservation for road belonging to the Crown.



Surveyor-General's Office,
Colombo, July 8, 1920.

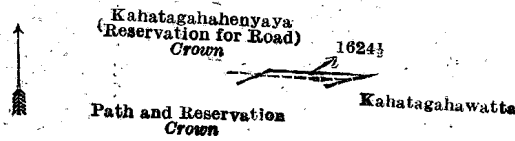
Scale of 4 Chains to an Inch.

F. J. SALMON,
for Acting Surveyor-General.

IX.—Preliminary plan 4,202.

Lot.	Name of Land.	Extent, A. R. P.
1624½	Reservation for path	0 0 3

and bounded as follows : on the north by Kahatagahahenyaya (reservation for road) declared to be the property of the Crown under the Waste Lands Ordinances ; on the east by Kahatagahawatta claimed by Rankotpedige Bilinda ; on the south by path and reservation belonging to the Crown ; on the west by Kahatagahahenyaya declared to be the property of the Crown under the Waste Lands Ordinances.



Surveyor-General's Office,
Colombo, July 8, 1920.

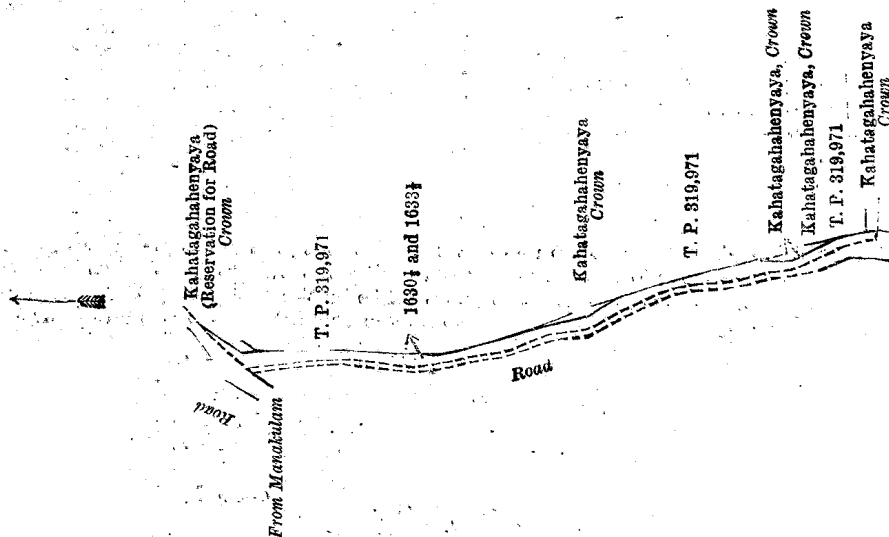
Scale of 4 Chains to an Inch.

F. J. SALMON,
for Acting Surveyor-General.

X.—Preliminary plan 4,202.

Lot.	Name of Land.	Extent, A. R. P.
1630½	Reservation for road	0 0 4
1633½	Do.	0 1 5
		0 1 9

and bounded as follows : on the north by a road from Manakulam ; on the east by Kahatagahahenyaya (reservation for road) declared to be the property of the Crown under the Waste Lands Ordinances, T. P. 319,971, Kahatagahahenyaya declared to be the property of the Crown under the Waste Lands Ordinances, T. P. 319,971, Kahatagahahenyaya declared to be the property of the Crown under the Waste Lands Ordinances, T. P. 319,971, Kahatagahahenyaya declared to be the property of the Crown under the Waste Lands Ordinances ; on the south and west by a road.



Surveyor General's Office,
Colombo, July 8, 1920.


Scale of 4 Chains to an Inch.

F. J. SALMON,
for Acting Surveyor-General.

XI.—Preliminary plan 4,202.

Lot.	Name of Land.	Extent, A. R. P.
1630½	Path reservation	0 0 3

and bounded as follows : on the north by T. P. 319,971 ; on the east by Kahatagahahenyaya (reservation for path) declared to be the property of the Crown under the Waste Lands Ordinances ; on the south by path and reservation belonging to the Crown ; on the west by Kahatagahahenyaya (reservation for path) belonging to the Crown.



Surveyor-General's Office,
Colombo, July 8, 1920.


Scale of 4 Chains to an Inch.

F. J. SALMON,
for Acting Surveyor-General.

XII.—Preliminary plan 4,202.

Lot.	Name of Land.	Extent, A. R. P.
1630½	Reservation for path	0 0 6

and bounded as follows : on the north by T. P. 319,971, Kahatagahahenyaya (reservation for road) declared to be the property of the Crown under the Waste Lands Ordinances ; on the east and south by path and reservation belonging to the Crown ; on the west by Kahatagahahenyaya (reservation for road) declared to be the property of the Crown under the Waste Lands Ordinances.



Surveyor-General's Office,
Colombo, July 8, 1920.

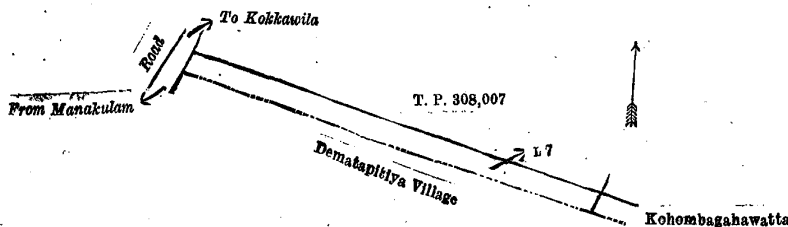
Scale of 4 Chains to an Inch.

F. J. SALMON,
for Acting Surveyor-General.

XIII.—Preliminary plan 3,896.

Lot.	Name of Land.	Extent, A. R. P.
L 7	Reservation for road	0 2 6

and bounded as follows ; on the north by T. P. 308,007 ; on the east by Kohombagahawatta leased from the Crown ; on the south by the village limit of Dematapitiya ; on the west by the road from Manakulam to Kokkawila.



Surveyor-General's Office,
Colombo, June 30, 1920.

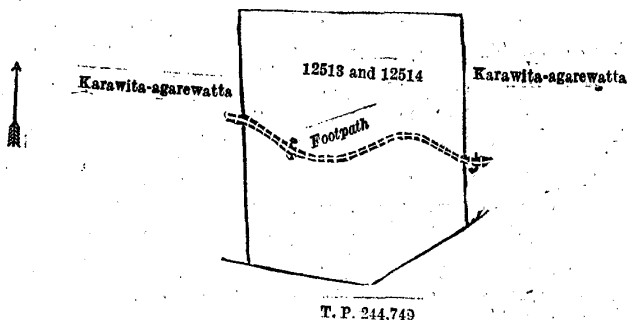
Scale of 4 Chains to an Inch.

G. K. THORNHILL,
for Acting Surveyor-General.

XIV.—Preliminary plan 2,753.

Lot.	Name of Land.	Extent, A. R. P.
12513	Minipitiya (cemetery)	0 3 29
12514	Reservation for cemetery	2 0 20
		3 0 9

and bounded as follows : on the north and east by Karawita-agarewatta claimed by W. Lorensz Mendis and another ; on the south by T. P. 244,749 ; on the west by Karawita-agarewatta claimed by W. Lorensz Mendis and another.



Surveyor-General's Office,
Colombo, August 23, 1920.

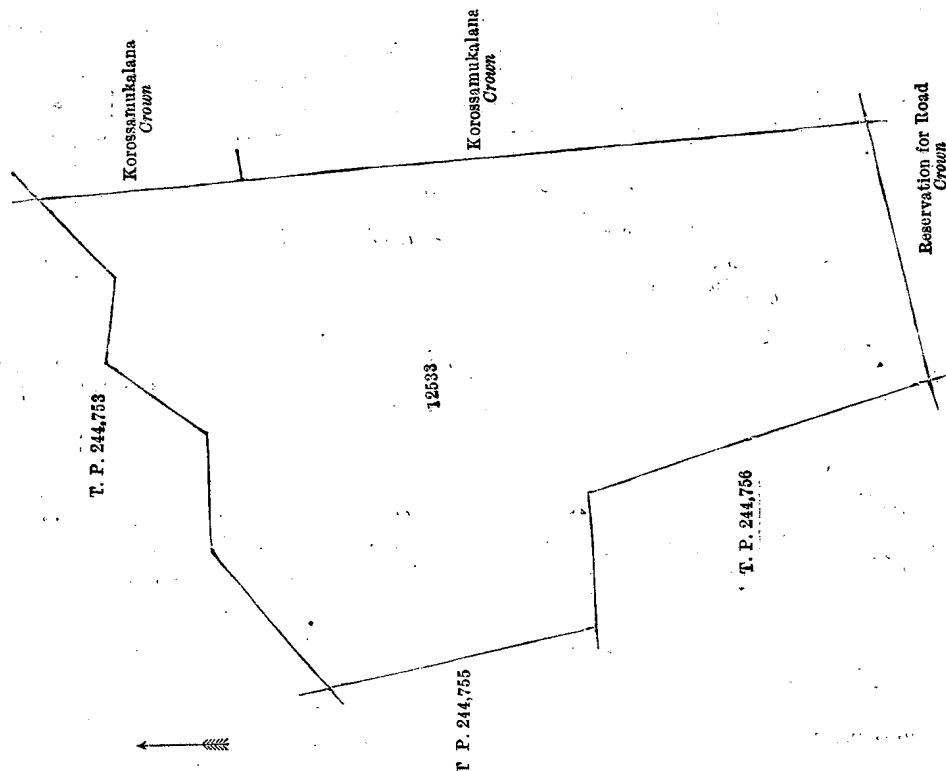
Scale of 4 Chains to an Inch.

F. J. SALMON,
for Acting Surveyor-General.

XV.—Preliminary plan 2,753.

Lot.	Name of Land.	Extent, A. R. P.
12533	Pyrandawamukalana (proclaimed village forest)	13 1 30

and bounded as follows : on the north by T. P. 244,753 ; on the east by Korossamukalana declared to be the property of the Crown under the Waste Lands Ordinances ; on the south by reservation for road declared to be the property of the Crown under the Waste Lands Ordinances ; on the west by T. Ps. 244,756 and 244,755.



Surveyor-General's Office,
Colombo, August 23, 1920.

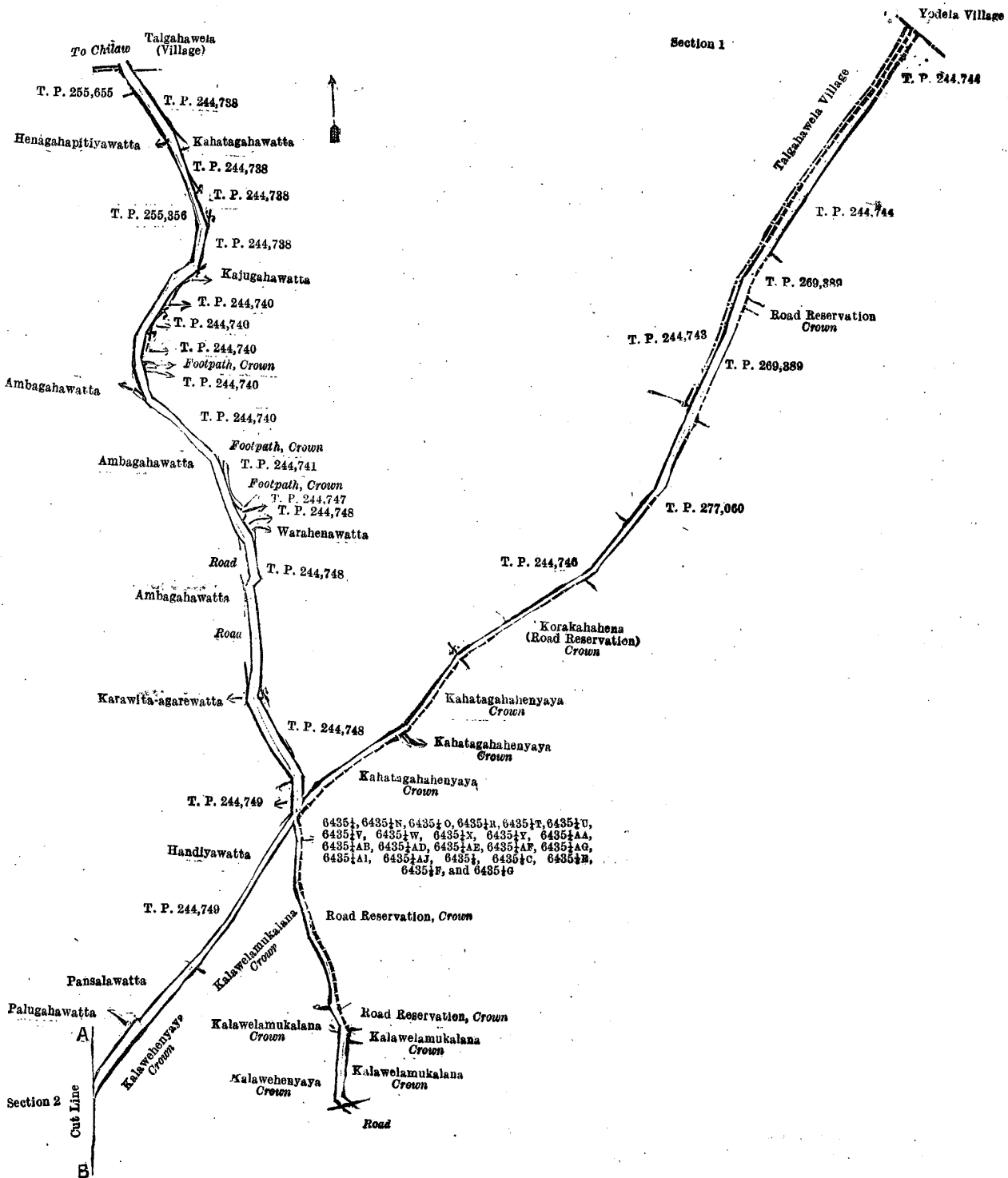
Scale of 4 Chains to an Inch.

F. J. SALMON,
for Acting Surveyor-General.

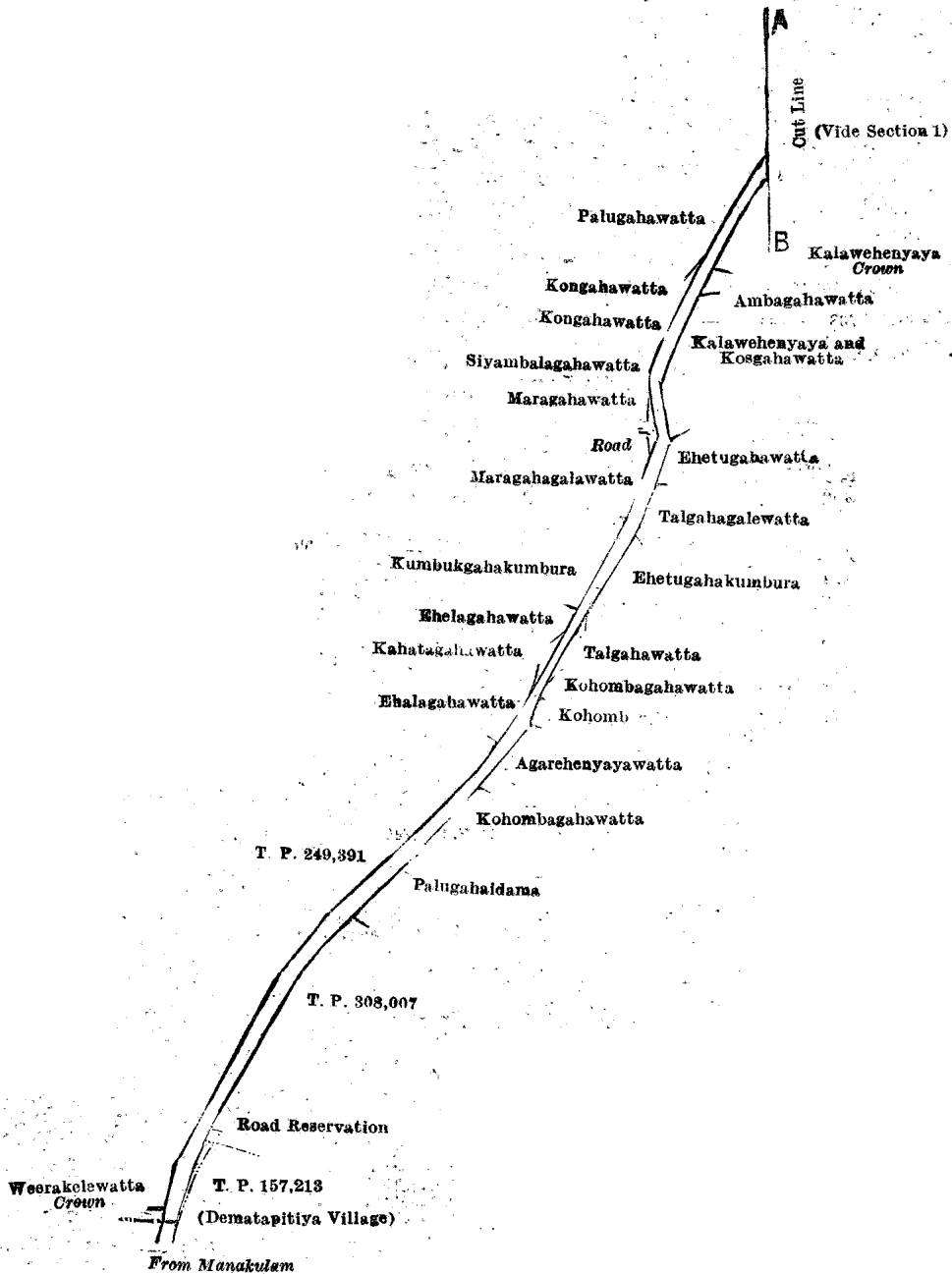
XVI.—Preliminary plan 1,203.

Lot.	Name of Land.	Extent, A. R. P.	Lot.	Name of Land.	Extent, A. R. P.
6435 $\frac{1}{2}$	Road	.. 4 0 22	6435 $\frac{1}{2}$ AE	Kalawelahena	.. 0 0 21
6435 $\frac{1}{2}$ N	Kahatagahawatta	.. 0 0 35	6435 $\frac{1}{2}$ AF	Ambagahawatta	.. 0 0 2
6435 $\frac{1}{2}$ O	Henagahapitiyawatta	.. 0 0 4	6435 $\frac{1}{2}$ AG	Do.	.. 0 0 1
6435 $\frac{1}{2}$ R	Do.	.. 0 1 3	6435 $\frac{1}{2}$ AI	Ehatugahawatta	.. 0 0 20
6435 $\frac{1}{2}$ T	Road	.. 0 2 2	6435 $\frac{1}{2}$ AJ	Talgahawatta	.. 0 0 4
6435 $\frac{1}{2}$ U	Ambagahawatta	.. 0 1 37	6435 $\frac{1}{2}$ K	Road	.. 1 0 3
6435 $\frac{1}{2}$ V	Warahenawatta	.. 0 0 14	6435 $\frac{1}{2}$ C	Siyambalagahawatta	.. 0 0 9
6435 $\frac{1}{2}$ W	Do.	.. 0 0 12	6435 $\frac{1}{2}$ E	Kahatagahawatta	.. 0 0 15
6435 $\frac{1}{2}$ X	Handiyawatta	.. 0 0 14	6435 $\frac{1}{2}$ F	Palugahawatta	.. 0 0 4
6435 $\frac{1}{2}$ Y	Warahenawatta	.. 0 0 3	6435 $\frac{1}{2}$ G	Weerakelewatta	.. 0 0 17
6435 $\frac{1}{2}$ AA	Karawita-agaremukalana	.. 0 0 39			
6435 $\frac{1}{2}$ AB	Kalawelahena	.. 0 0 3			7 3 8
6435 $\frac{1}{2}$ AD	Kongahawatta	.. 0 0 4			

and bounded as follows: on the north by the village limit of Talgahawela, T. P. 244,738, Kahatagahawatta (private), T. P. 244,738, Kajugahawatta (private), T. P. 244,740, footpath belonging to the Crown, T. P. 244,740, footpath belonging to the Crown, T. P. 244,741, footpath belonging to the Crown, T. P. 244,747, T. P. 244,748, Warahenawatta (private), T. Ps. 244,748, 244,746, the village limit of Talgahawela, T. P. 244,743, the village limit of Talgahawela, the village limit of Yoda-ela; on the east by T. P. 244,744, 269,389, road reservation declared to be the property of the Crown under the Waste Lands Ordinances, T. Ps. 269,389, 277,060, Korakahahena (road reservation) declared to be the property of the Crown under the Waste Lands Ordinances, Kahatagahahenyaya declared to be the property of the Crown under the Waste Lands Ordinances, road reservation belonging to the Crown, Kalawelamukalana declared to be the property of the Crown under the Waste Lands Ordinances; on the south by a road, Kalawehenyaya declared to be the property of the Crown under the Waste Lands Ordinances, Kalawelamukalana declared to be the property of the Crown under the Waste Lands Ordinances, Kalawehenyaya declared to be the property of the Crown under the Waste Lands Ordinances, Ambagahawatta sold by the Crown, Kalawehenyaya and Kogahawatta (private), Ehatugahawatta claimed by Rankotpedige Kosa, Talgahagalawatta claimed by Nikawatte Durayalage Muda and others, Ehatugahakumbura claimed by Rankotpedige Huratala, Police Duraya, and others, Talgahawatta (private), Kohombagahawatta claimed by Nikawatte Durayalage Esanda and others, Agarehenyayawatta claimed by Nikawatte Durayalage Abitti and others, Kohombagahawatta (private), Palugahaidama claimed by Nikawatte Durayalage Esanda and others, T. P. 308,007, a road reservation, T. P. 157,213, the village limit of Dematapitiya; on the west by the Weerakelewatta, belonging to the Crown, T. P. 249,391, Ehalagahawatta claimed by Rankotpedige Pina and others, Kahatagahawatta (private), Elagahawatta claimed by Rankotpedige Pina and others, Kumbukgahakumbura claimed by Galisapitige Mitiya and others, Maragahagalawatta claimed by Galisapitige Menika and others, road (private), Maragahawatta claimed by Galisapitige Menika and others, Siyambalahawatta claimed by Etugalpedige Ukkuwa and others, Kongahawatta claimed by Rankotpedige Huratala, Police Duraya, Kongahawatta sold by the Crown, Palugahawatta claimed by Rankotpedige Tika Veda, Palugahawatta claimed by ditto and another, claimed by W. Lorenz Mendis and another, road (private), Ambagahawatta claimed by Galirapatige Mohotta and others, road (private), Ambagahawatta claimed by Galirapatige Mohotta and others, Ambagahawatta sold by the Crown, T. P. 255,356, Henagahapitiyawatta (private), T. P. 255,665.



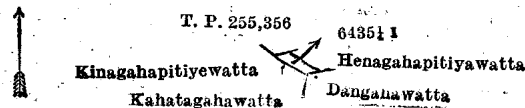
Scale of 8 Chains to an Inch.



XVII.—Preliminary plan 1,203.

Lot.	Name of Land.	Extent, A. R. P.
6435 1/4 H	Path	0 0 3

and bounded as follows : on the north by Henagahapitiyawatta sold by the Crown; on the east by Dangahawatta claimed by Rankotpedige Sitta and others; on the south by Kahatagahawatta sold by the Crown, Kinagahapitiyawatta claimed by Rankotpedige Dotuwa and others; on the west by T. P. 255,356.



Surveyor-General's Office,
Colombo, September 3, 1920.


Scale of 4 Chains to an Inch.

F. J. SALMON,
for Acting Surveyor-General.

XVIII.—Preliminary plan 1,203.

Lot.	Name of Land.	Extent, A. R. P.
6435 1/4 K	Path	0 0 17
6435 1/4 M	Road reservation	0 0 3
		0 0 20

and bounded as follows ; on the north by Henagahapitiyawatta sold by the Crown ; on the east by T. P. 255,356 ; on the south by Ambagahawatta sold by the Crown ; on the west by Dangahawatta claimed by Rankotpedige Sitta and others.



Surveyor-General's Office,
Colombo, September 3, 1920.

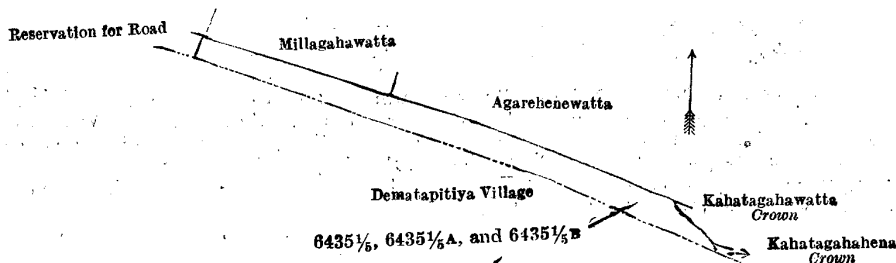
Scale of 4 Chains to an Inch.

F. J. SALMON,
for Acting Surveyor-General.

XIX.—Preliminary plan 1,203.

Lot.	Name of Land.	Extent, A. R. P.
6435 1/2	Kahatagahawatta	0 1 35
6435 1/2 A	Kohombagahawatta	0 0 33
6435 1/2 B	Road	0 0 4
		0 2 32

and bounded as follows : on the north by Millagahawatta claimed by Galisapitige Samara and others, Agarehenewatta claimed by Rankotpedige Tika Veda and others ; on the east by Kahatagahawatta declared to be the property of the Crown under the Waste Lands Ordinances ; on the south by the village limit of Dematapitiya ; on the west by reservation for road leased from the Crown.



Surveyor-General's Office,
Colombo, September 3, 1920.


Scale of 4 Chains to an Inch.

F. J. SALMON,
for Acting Surveyor-General.

XX.—Preliminary plan 1,203.

Lot.	Name of Land.	Extent, A. R. P.
6435 1/2	Path and reservation	0 0 13

and bounded as follows ; on the north by path reservation belonging to the Crown ; on the east by Kalawelamukalana declared to be the property of the Crown under the Waste Lands Ordinances : on the south by Kalaweheyaya and Kosgahawatta (private) ; on the west by Kalawelamukalana declared to be the property of the Crown under the Waste Lands Ordinances.



Surveyor-General's Office,
Colombo, September 3, 1920.

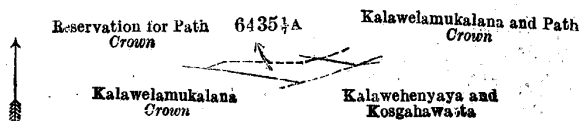
Scale of 4 Chains to an Inch.

F. J. SALMON,
for Acting Surveyor-General.

XXI.—Preliminary plan 1,203.

Lot.	Name of Land.	Extent, A. R. P.
6435 1/2 A	Path and reservation	0 0 16

and bounded as follows : on the north by reservation for path belonging to the Crown ; on the east by Kalawelamukalana declared to be the property of the Crown under the Waste Lands Ordinances ; on the south by Kalaweheyaya and Kosgahawatta (private), Kalawelamukalana declared to be the property of the Crown under the Waste Lands Ordinances ; on the west by reservation for path belonging to the Crown.



Surveyor-General's Office,
Colombo, September 3, 1920.


Scale of 4 Chains to an Inch.

F. J. SALMON,
for Acting Surveyor-General.

XXII.—Preliminary plan 1,203.

Lot.	Name of Land.	Extent, A. R. P.
6435 $\frac{1}{2}$	Path and reservation	0 0 16

and bounded as follows : on the north by Kalawelamukalana and path declared to be the property of the Crown under the Waste Lands Ordinances, reservation for path belonging to the Crown ; on the east by reservation for path belonging to the Crown ; on the south by Kalawehenyaya and Kosgahawatta (private) ; on the west by Kalawelamukalana and path declared to be the property of the Crown under the Waste Lands Ordinances.



Surveyor-General's Office,
Colombo, September 3, 1920.

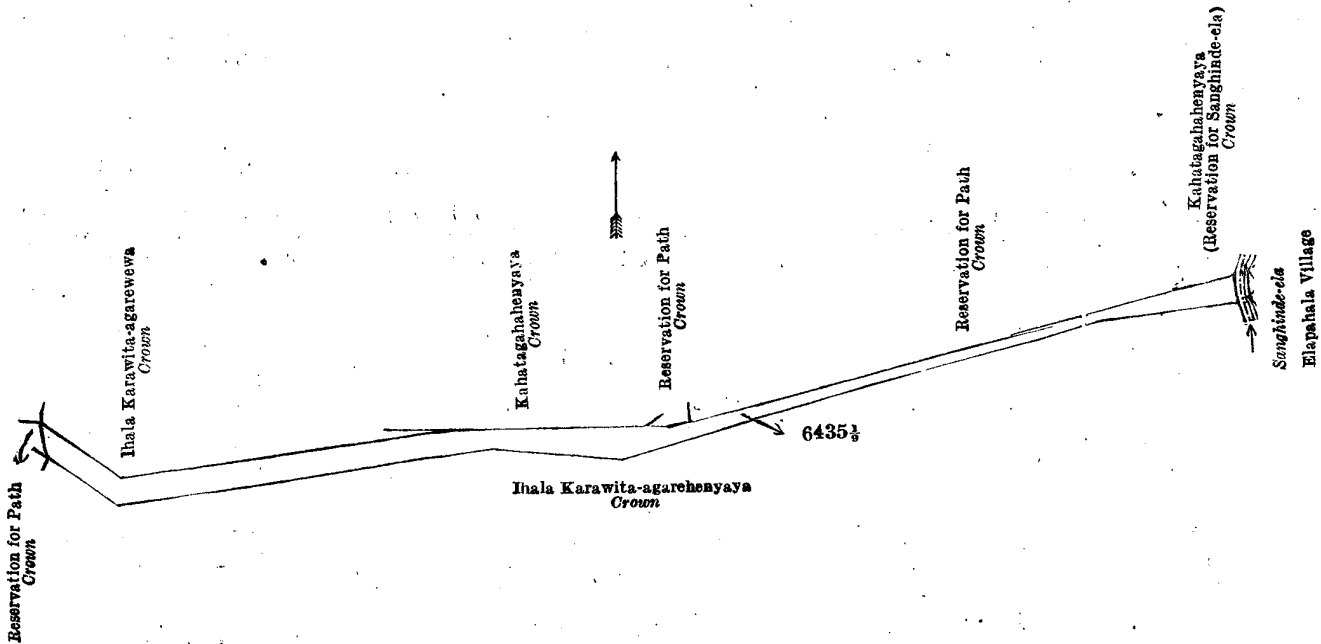
Scale of 4 Chains to an Inch.

F. J. SALMON,
for Acting Surveyor-General.

XXIII.—Preliminary plan 1,203.

Lot.	Name of Land.	Extent, A. R. P.
6435 $\frac{1}{2}$	Reservation for road	1 0 4

and bounded as follows ; on the north by Ihala Karawita-agarewewa declared to be the property of the Crown under the Waste Lands Ordinances, Kahatagahenyaya declared to be the property of the Crown under the Waste Lands Ordinances, reservation for path belonging to the Crown, Kahatagahenyaya (reservation for Sanghinde-ela) declared to be the property of the Crown under the Waste Lands Ordinances ; on the east by the village limit of Elapahala, the Sanghinde-ela ; on the south by Ihala Karawita-agarehenyaya declared to be the property of the Crown under the Waste Lands Ordinances ; on the west by reservation for path belonging to the Crown.



Surveyor-General's Office,
Colombo, September 3, 1920.

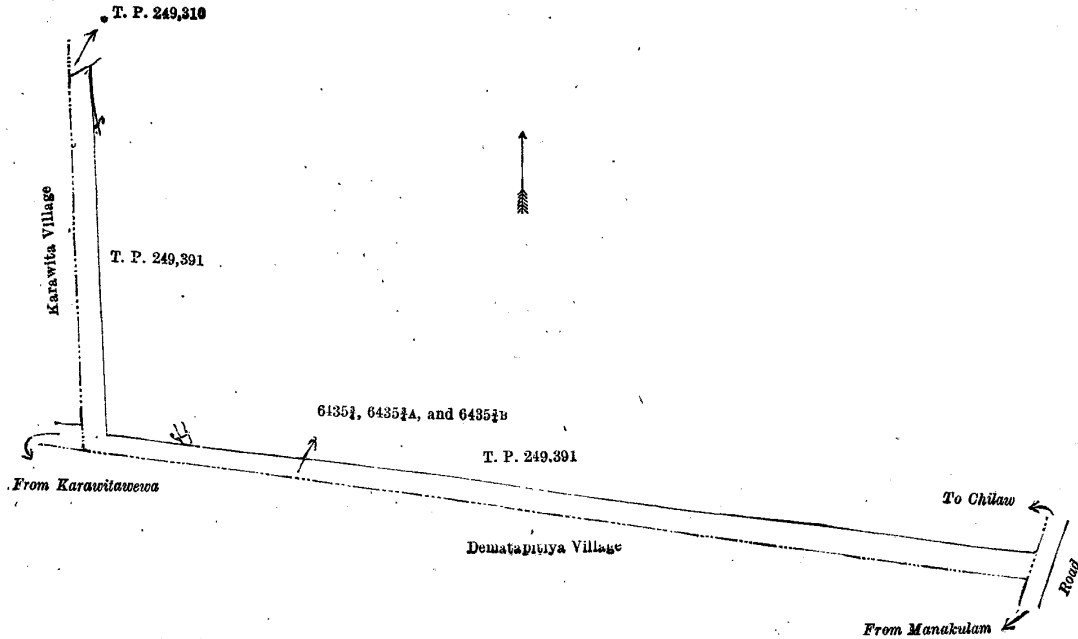
Scale of 4 Chains to an Inch

F. J. SALMON,
for Acting Surveyor-General.

XXIV.—Preliminary plan 1,203.

Lot.	Name of Land.	Extent, A. R. P.
6435 $\frac{1}{2}$	Weerakelewatta	1 1 19
6435 $\frac{1}{2}$ A	Road	0 0 34
6435 $\frac{1}{2}$ B	Do.	0 0 1
		1 2 14

and bounded as follows : on the north by T. Ps. 249,310, 249,391 ; on the east by the road from Chilaw to Manakulam ; on the south by the village limit of Dematapitiya ; on the west by the village limit of Karawita.



Surveyor-General's Office,
Colombo, September 3, 1920.

Scale of 4 Chains to an Inch.

F. J. SALMON,
for Acting Surveyor-General.

Chilaw S. O. 1—1920.

Anuradhapura Notice No. 7,626.

Notice under "The Waste Lands Ordinances of 1897, 1899, 1900, and 1903."

TAKE notice that unless within three months from October 15, 1920, the persons, if any, who claim any interest in the lands hereinafter mentioned or in any one or more of such lands or to some interest therein make claim in person or in writing to the said lands or any of them or to some interest therein to W. E. Wait, Esq., Special Officer appointed under section 28 of "The Waste Lands Ordinances of 1897, 1899, 1900, and 1903," at his office at Colombo:

Such Special Officer, in pursuance of the powers vested in him by the said Ordinances, will declare by writing under his hand that the said lands, or such of them as to which no claim has been made, are the property of the Crown.

W. E. WAIT,
Special Officer.

NOTE.—A claim to a right of way over the said lands or any of them is a claim to an interest in the land or lands.

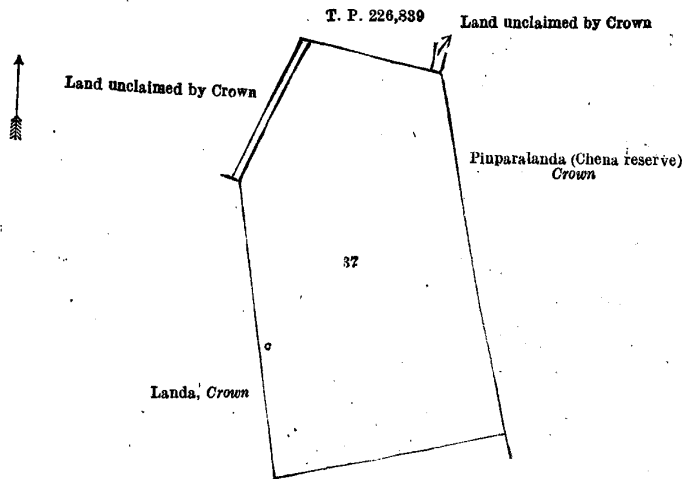
Description of the Lands referred to.

The following lots situated in the village of Kumu Uragama, in the Elimeda tulana of the Kanadara korale of the Nuwaragam palata, in the North-Central Province, as described in the annexed diagrams:—

I.—Block survey preliminary plan 771.

Lot.	Name of Land.	Extent, A. R. P.
37	Landa	4 1 39

and bounded as follows: on the north by land unclaimed by the Crown, T. P. 226,839, land unclaimed by the Crown; on the east by Pinparalanda (chena reserve) to be declared the property of the Crown under the Waste Lands Ordinances; on the south and west by landa to be declared the property of the Crown under the Waste Lands Ordinances.



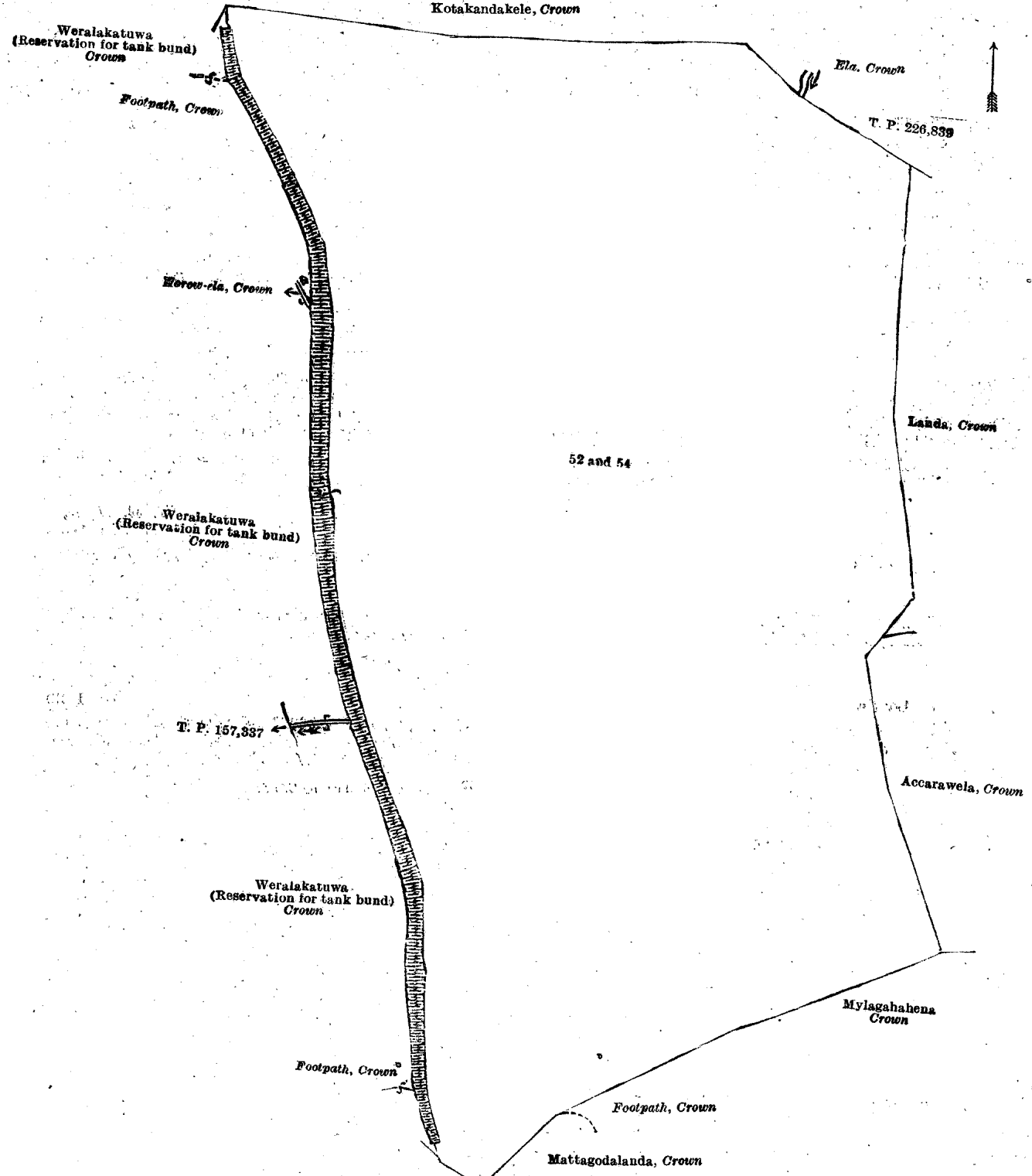
Surveyor-General's Office,
Colombo, August 16, 1920.

Scale of 4 Chains to an Inch.

F. J. SALMON,
for Acting Surveyor-General.

Lot.	Name of Land.	II.—Block survey preliminary plan 771.	Extent, A.	R.	P.
52	.. Kumbukwewa (tank and bund)	42	0 10
54	.. Horow-ela	0	0 2
				42	0 12

and bounded as follows : on the north by Kotakandakele to be declared the property of the Crown under the Waste Lands Ordinances, ela to be declared the property of the Crown under the Waste Lands Ordinances, T. P. 226,839 ; on the east by landa to be declared the property of the Crown under the Waste Lands Ordinances, Accarawela belonging to the Crown ; on the south by Mylagahahena to be declared the property of the Crown under the Waste Lands Ordinances, footpath to be declared the property of the Crown under the Waste Lands Ordinances, Mattagodalanda to be declared the property of the Crown under the Waste Lands Ordinances ; on the west by Weralakatuwa (reservation for tank bund) to be declared the property of the Crown under the Waste Lands Ordinances, T. P. 157,337, Weralakatuwa (reservation for tank bund) to be declared the property of the Crown under the Waste Lands Ordinances, Horow-ela to be declared the property of the Crown under the Waste Lands Ordinances, Weralakatuwa (reservation for tank bund) to be declared the property of the Crown under the Waste Lands Ordinances.



Surveyor-General's Office,
Colombo, August 16, 1920.

Scale of 4 Chains to an Inch.
Anuradhapura S. O. 13—1920.

F. J. SALMON,
for Acting Surveyor-General.

Uva Notice No. 7,627.

Notice under "The Waste Lands Ordinances of 1897, 1899, 1900, and 1903."

TAKE notice that unless within three months from October 15, 1920, the persons, if any, who claim any interest in the lands hereinafter mentioned or in any one or more of such lands or to some interest therein make claim in person or in writing to the said lands or any of them or to some interest therein to W. E. Wait, Esq., Special Officer appointed under section 28 of "The Waste Lands Ordinances of 1897, 1899, 1900, and 1903," at his office at Colombo :

Such Special Officer, in pursuance of the powers vested in him by the said Ordinances, will declare by writing under his hand that the said lands, or such of them as to which no claim has been made, are the property of the Crown.

W. E. WAIT,
Special Officer.

NOTE.—A claim to a right of way over the said lands or any of them is a claim to an interest in the land or lands.

Description of the Lands referred to.

The following lots situated in the village of Nawalagama, in the Kumbalwela korale of the Yatikinda division, in the Province of Uva, as described in the annexed diagrams :—

I.—Block survey preliminary plan 1.

Lot.	Name of Land.	Extent, A. R. P.
679A	Kona-arawehena	0 1 2

and bounded as follows : on the north by Meda-arawekumbura claimed by Yapa Mudiyansele Tissahamy ; on the east by the Goussa-oya ; on the south by the Goussa-oya, Kona-arawehena belonging to the Crown ; on the west by Kona-arawehena belonging to the Crown, Meda-arawekumbura claimed by Yapa Mudiyansele Tissahamy.



Scale of 4 Chains to an Inch.

Surveyor-General's Office,
Colombo, June 26, 1920.

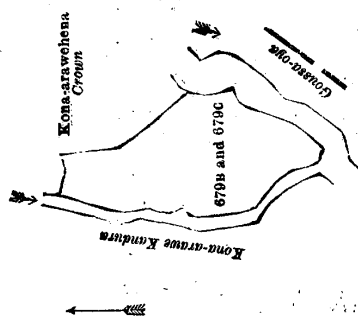
F. J. SALMON,
for Acting Surveyor-General.

II.—Block survey preliminary plan 1:

Lot.	Name of Land.	Extent, A. R. P.
679B	Kona-arawehena	0 1 2
679C	Do.	0 3 26

1 0 28

and bounded as follows : on the north by Kona-arawehena belonging to the Crown ; on the east by Kona-arawehena belonging to the Crown, Goussa-oya ; on the south by the Goussa-oya ; on the west by Kona-arawekandura.



Scale of 4 Chains to an Inch.

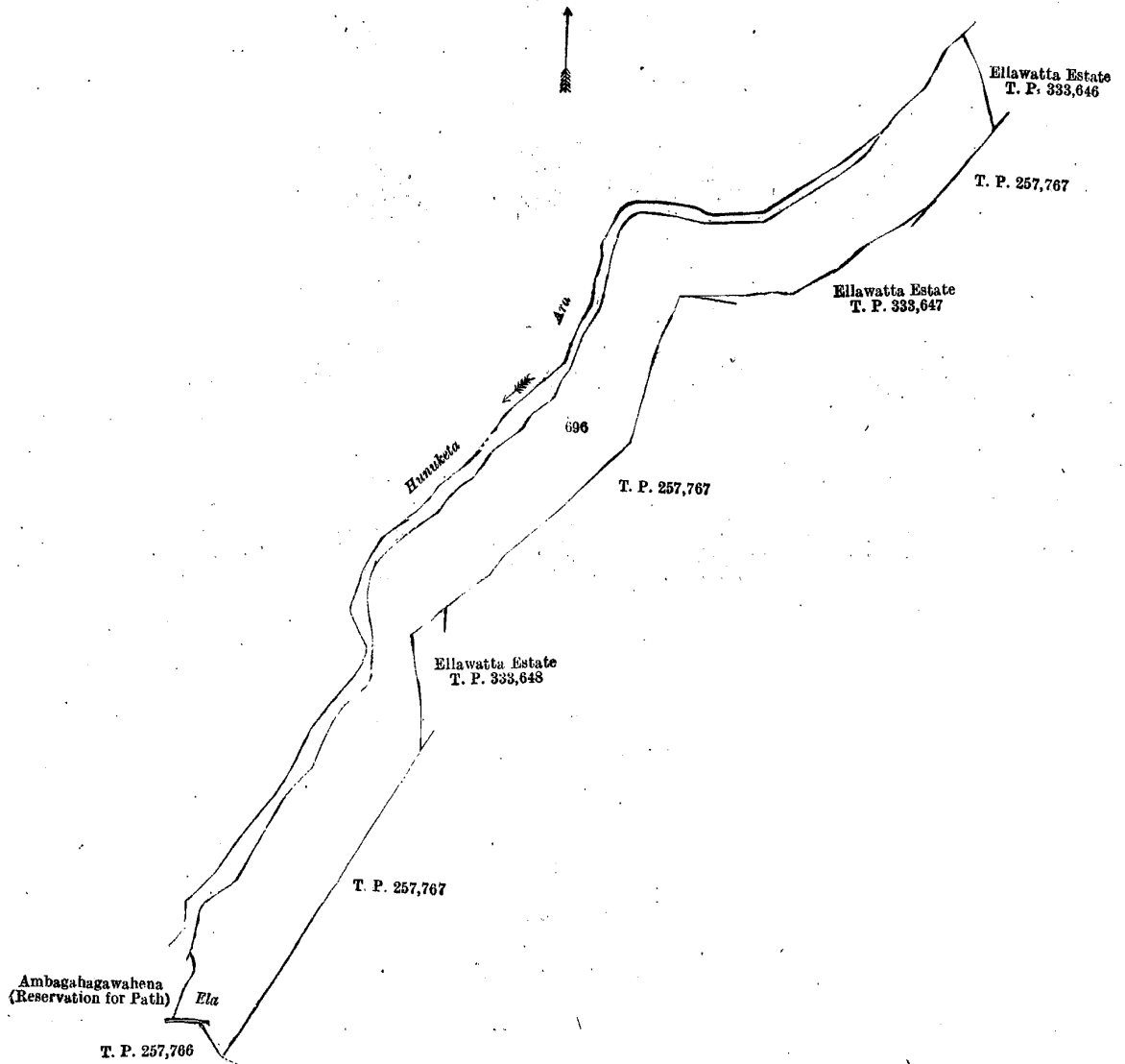
Surveyor-General's Office,
Colombo, June 26, 1920.

F. J. SALMON,
for Acting Surveyor-General.

III.—Block survey preliminary plan 1.

Lot.	Name of Land.	Extent, A. R. P.
696	Gediwemadapatana (reservation for Hunuketa-ara)	5 2 24

and bounded as follows : on the north by Hunuketa-ara, Ellawatta estate sold by the Crown (T. P. 333,646) ; on the east by T. P. 257,767, Ellawatta estate sold by the Crown (T. P. 333,647), T. P. 257,767, Ellawatta estate sold by the Crown (T. P. 333,648), T. P. 257,767 ; on the south by T. P. 257,767, T. P. 257,766, Ambagahagawahena (reservation for path) to be declared the property of the Crown under the Waste Lands Ordinances ; on the west by Ambagahagawahena (reservation for path) to be declared the property of the Crown under the Waste Lands Ordinances, Hunuketa-ara.



Surveyor-General's Office,
Colombo, June 26, 1920.

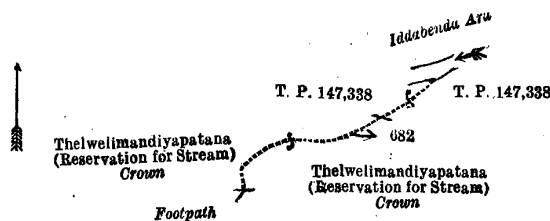
Scale of 4 Chains to an Inch.

F. J. SALMON,
for Acting Surveyor-General.

IV.—Block survey preliminary plan I.

Lot.	Name of Land.	Extent, A. B. P.
682	Footpath	0 0 4

and bounded as follows : on the north by Iddabenda-ara ; on the east by T. P. 147,338, Thelwelimandiyapatana (reservation for stream) to be declared the property of the Crown under the Waste Lands Ordinances ; on the south by footpath ; on the west by Thelwelimandiyapatana (reservation for stream) to be declared the property of the Crown under the Waste Lands Ordinances, T. P. 147,338.



Surveyor-General's Office,
Colombo, June 26, 1920.

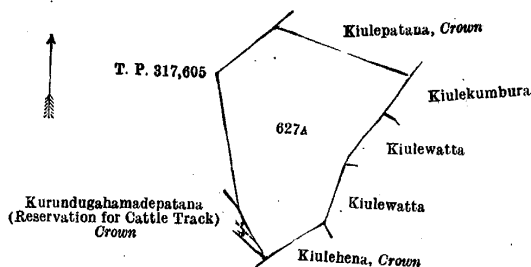
Scale of 4 Chains to an Inch.

F. J. SALMON,
for Acting Surveyor-General.

V.—Block survey preliminary plan I.

Lot.	Name of Land.	Extent, A. B. P.
627A	Kiulehena	1 1 34

and bounded as follows : on the north by Kiulepatana belonging to the Crown ; on the east by Kiulekumbura claimed by Idamegedera Ganeti and others, Kiulewatta granted at half-improved value ; on the south by Kiulehena belonging to the Crown, Kurundugahamadepatana (reservation for cattle track) claimed by the Crown ; on the west by Kurundugahamadepatana (reservation for cattle track) claimed by the Crown, T. P. 317,605.



Surveyor-General's Office,
Colombo, September 20, 1920.

Scale of 4 Chains to an Inch.

Uva S. O. 5—1920.

F. J. SALMON,
for Acting Surveyor-General.

FINAL ORDERS.

Hambantota S. O. No. 1,640.

**Order under Section 2 of "The Waste Lands Ordinances of 1897, 1899, 1900, and 1903,"
declaring Lands to be Crown Property.**

In the matter of the lands commonly called or known as Demataketiyahena (reservation for road), &c., situate in the village of Mulkirigala, in the West Giruwa pattu of the Hambantota District, in the Southern Province, and of "The Waste Lands Ordinances of 1897, 1899, 1900, and 1903."

THE notice required by section 1 of "The Waste Lands Ordinances of 1897, 1899, 1900, and 1903," having been duly published in manner prescribed by that section in respect of the above-named lands (*vide* Notice No. 7,528), and no claim having been made to the said lands or to any interest therein, within the period of three months from the date specified in the said notice, I, Frederick Lewis, Special Officer appointed under section 28 of the said Ordinances, under and by virtue of the powers vested in me in that behalf by section 2 of the said Ordinances, do hereby on this the 13th day of August, 1920, order and declare that the said lands, as more fully described herein below, situate in the village of Mulkirigala, in the West Giruwa pattu of the Hambantota District, in the Southern Province, and shown as lots 79B, 79B1, and 173A in block survey preliminary plan 241 and in the annexed diagrams, and containing in extent 3 roods and 16 perches, are the property of the Crown.

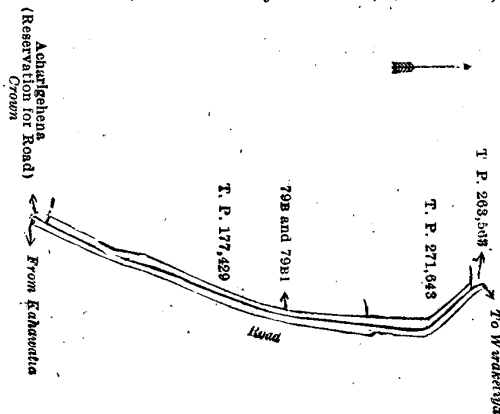
Description of the Lands referred to.

The following lots situated in the village of Mulkirigala, in the West Giruwa pattu of the Hambantota District, in the Southern Province, as described in the annexed diagrams:—

I.—Block survey preliminary plan 241.

Lot.	Name of Land.	Extent, A. R. P.
79B	Demataketiyahena (reservation for road)	0 0 34
79B1	Do. (do.)	0 2 6
		0 3 0

and bounded as follows: on the north by T. P. 263,563, the road from Weeraketiya to Kahawatta; on the east by a road; on the south by the road from Weeraketiya to Kahawatta, Acharigehena (reservation for road) declared to be the property of the Crown under the Waste Lands Ordinances; on the west by T. Ps. 177,429 and 271,643.



Surveyor-General's Office,
Colombo, September 25, 1919.

Scale of 8 Chains to an Inch.

H. P. HARRISON,
for Surveyor-General.

II.—Block survey preliminary plan 241.

Lot.	Name of Land.	Extent, A. R. P.
173A	Kongahakoratuwa (reservation for road)	0 0 16

and bounded as follows: on the north by the road from Kahawatta to Wiraketiya, Kongahakoratuwa declared to be the property of the Crown under the Waste Lands Ordinances; on the east by T. P. 165,901; on the south by T. P. 123,478, the road from Wiraketiya to Kahawatta; on the west by the road from Kahawatta to Wiraketiya, a road from Modarawana, a road from Kahawatta to Wiraketiya.



Surveyor-General's Office,
Colombo, September 25, 1919.

Scale of 8 Chains to an Inch.

H. P. HARRISON,
for Surveyor-General.

August 13, 1920.

FREDERICK LEWIS,
Special Officer.

Hambantota S. O. No. 1,641.

**Order under Section 2 of "The Waste Lands Ordinances of 1897, 1899, 1900, and 1903,"
declaring Lands to be Crown Property.**

In the matter of the lands commonly called or known as Alutwewa (tank) and reservation for Gansabhawa road, situate in the village of Etgalmulla, in the West Giruwa pattu of the Hambantota District, in the Southern Province and of "The Waste Lands Ordinances of 1897, 1899, 1900, and 1903."

THE notice required by section 1 of "The Waste Lands Ordinances of 1897, 1899, 1900, and 1903," having been duly published in manner prescribed by that section in respect of the above-named lands (*vide* Notice No. 7,480), and no claim having been made to the said lands or to any interest therein within the period of three months from the date specified in the said notice, I, Frederick Lewis, Special Officer appointed under section 28 of the said Ordinances, under and by virtue of the powers vested in me in that behalf by section 2 of the said Ordinances, do hereby on this 12th day of July, 1920, order and declare that the said lands, as more fully described herein below, situate in the village of Etgalmulla, in the West Giruwa pattu of the Hambantota District, in the Southern Province, and shown as lots 40 and 58, in block survey preliminary plan 286 and in the annexed diagrams, and containing in extent 1 rood and 20 perches, are the property of the Crown.


Description of the Lands referred to.

The following lots situated in the village of Etgalmulla, in the West Giruwa pattu of the Hambantota District, in the Southern Province, as described in the annexed diagrams:—

I.—Block survey preliminary plan 286.

Lot.	Name of Land.	Extent, A. R. P.
40	Alutwewa (tank)	0 0 23

and bounded as follows: on the north by Yakdehiralagewatta sold by the Crown (T. P. 329,329); on the east by Liyangahawatta claimed by Ranasin Arachchige Don Simon and another; on the south by Alutwekadadeniya and Ketangahamulleardeniya (private); on the west by Alutwewamulenawatta claimed by Ranasinghe Arachchige Don Davith.



Surveyor-General's Office,
Colombo, December 17, 1919.


Scale of 8 Chains to an Inch.

H. P. HARRISON,
for Surveyor-General.

II.—Block survey preliminary plan 286.

Lot.	Name of Land.	Extent, A. R. P.
58	Reservation for Gansabhawa road	0 0 37

and bounded as follows: on the north by Ihalakumbura claimed by Don Davith Abeysiriwardena; on the east by Hakmanawatta claimed by Don Nikulus Senarat Abeygoonewardena; on the south by T. P. 247,362, Ginamullanahena sold by the Crown; on the west by Ginamullanahena granted at half-improved value, T. P. 247,362.



Surveyor-General's Office,
Colombo, December 17, 1919.

Scale of 8 Chains to an Inch.

H. P. HARRISON,
for Surveyor-General.

July 12, 1920.

FREDERICK LEWIS,
Special Officer.

Hambantota S. O. No. 1,642.**Order under Section 4, Sub-section (1), of "The Waste Lands Ordinances of 1897, 1899, 1900, and 1903,"
declaring Land to be Crown Property.**

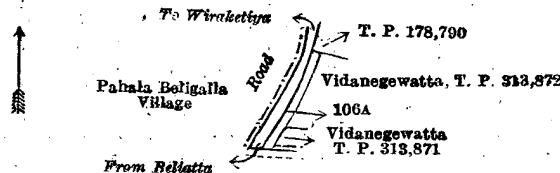
In the matter of the land commonly called or known as reservation for road, situate in the village of Ihala Beligalla, in the West Giruwa pattu of the Hambantota District, in the Southern Province, and of "The Waste Lands Ordinances of 1897, 1899, 1900, and 1903."

WHEREAS in pursuance of section 1 of the said Ordinances it was duly notified on the 14th day of November, 1919, that if no claim to the land commonly called or known as reservation for road, situate in the village of Ihala Beligalla, in the West Giruwa pattu of the Hambantota District, in the Southern Province, containing in extent 23 perches, and shown as lot 106A in block survey preliminary plan 262 and in the annexed diagram, was made to Arnold Langdon Crossman, Special Officer appointed under section 28 of the said Ordinances, within the period of three months from the date specified in such notice, such land would be declared the property of the Crown, and dealt with on account of the Crown (*vide* Notice No. 7,395):

And whereas Kodipilli Hettiarachige Don Andrias made claim thereto, and whereas the said claimant has withdrawn his claim to the said land, I, Frederick Lewis, Special Officer appointed under section 28 of the said Ordinances, under and by virtue of the powers vested in me in that behalf by section 4 of the said Ordinances, do hereby on this 5th day of August, 1920, order and declare, under section 4, sub-section (1), of the said Ordinances, that the said land, as more fully described herein below, is the property of the Crown.

Description of the Land referred to.

The land commonly called or known as reservation for road, situated in the village of Ihala Beligalla, in the West Giruwa pattu of the Hambantota District, in the Southern Province, containing in extent 23 perches, shown as lot 106A in block survey preliminary plan 262 and in the annexed diagram; and bounded as follows: on the north by T. P. 178,790; on the east by Vidanegewatta sold by the Crown (T. P. 313,872), Vidanegewatta sold by the Crown (T. P. 313,871); on the south by the village limit of Pahala Beligalla; on the west by the road from Beliatta to Wiraketiya (the village limit of Pahala Beligalla).



Surveyor-General's Office,
Colombo, October 2, 1919.

Scale of 8 Chains to an Inch.

August 5, 1920.

FREDERICK LEWIS,
Special Officer.

H. P. HARRISON,
for Surveyor-General.

Hambantota S. O. No. 1,643.**Order under Section 4, Sub-section (1), of "The Waste Lands Ordinances of 1897, 1899, 1900, and 1903,"
declaring Lands to be Crown Property.**

In the matter of the lands commonly called or known as Amatiyahena, &c., Gomawewa (tank and bund), Katukomehena, Siyanawehena, &c., situate in the village of Bowala, in the West Giruwa pattu of the Hambantota District, in the Southern Province, and of "The Waste Lands Ordinances of 1897, 1899, 1900, and 1903."

WHEREAS in pursuance of section 1 of the said Ordinances it was duly notified on the 18th day of April, 1913, that if no claim to the lands commonly called or known as Amatiyahena, &c., Gomawewa (tank and bund), Katukomehena, Siyanawehena, &c., situate in the village of Bowala, in the West Giruwa pattu of the Hambantota District, in the Southern Province, containing in extent 260 acres 3 roods and 22 perches, and shown as lots 9, 92, 14, 14A, 14B, 14C, 14D, 14E, 14F, 14G, 18, 86, 77, 95, 110, 139, 154, 155, 156, 157, 159, 162, 164, 140, 141, 149, 228, 286, 286A, 286B, 287, and 298 in block survey preliminary plan 157 and in the annexed diagrams, was made to Walter Ernest Wait, Special Officer appointed under section 28 of the said Ordinances, within the period of three months from the date specified in such notice, such lands would be declared the property of the Crown, and dealt with on account of the Crown (*vide* Notice No. 4,829):

And whereas (1) Kankanange Don Juwanis, (2) Don Cornelis Jayasuriya made claim to the above-mentioned lot 298; and whereas (3) Jasim Arachchige Don Andris, (4) Wepotaira Senarat Arachchige Girigoris, (5) Wepotaira Senarat Arachchige Endoris, (6) Wepotairage Don Dionis, (7) Munasin Liyana Arachchige Don Arnolis made claim to the above-mentioned lots 286, 286A, 286B; and whereas (8) Gamaetige Madris Appu made claim to the above-mentioned lot 77; and whereas (9) Gamaetige Andrishamy made claim to the above-mentioned lots 14, 14A, 14B, 14C, 14D, 14E, 14F, 14G, and 18; and whereas (10) Vidanegamage Don Pediris made claim to the above-mentioned lots 9, 92, and 86; and whereas (11) Jasekera Kulasing Araccige Don Samel, (12) Gunasekera Kankanange Juwanis made claim to the above-mentioned lot 28; and whereas (13) Gammacharige Mano, (14) ditto Eliyas made claim to the above-mentioned lot 139; and whereas (15) Kankanange Don Andris made claim to the above-mentioned lots 139 and 298; and whereas (16) Weedige Don Nilas, (17) Kalumediiriya Kankanange Dingi Appu, (18) Morakandagamage Don Samel made claim to the above-mentioned lots 14, 14A, 14B, 14C, 14D, 14E, 14F, and 14G; and whereas (19) Sellahewage Don Carolis made claim to the above-mentioned lots 154, 156, 162, 140, and 141; and whereas (20) Weedige Don Davit, (21) Maduwalage Babune made claim to the above-mentioned lots 9, 14, 14A, 14B, 14C, 14D, 14E, 14F, and 14G; and whereas (22) Kandambige Janis, (23) ditto Kiripappu, (24) Don Francisku Arachchige Babunhamy made claim to the above-mentioned lot 164; and whereas (25) Ratnasekera Andrishamy, (26) Ratnayaka Korlage Appu made claim to the above-mentioned lot 228; and whereas (27) Hakmadurage Don Nikulas de Silva, (28) Siriman Patrick Jayasinha made claim to the above-mentioned lots 156, 157, and 18; and whereas (29) Kankanana Palliyage Samiappu made claim to the above-mentioned lots 154 and 157; and whereas (30) Pedru Arachchige Arnolis, (31) Haliyagoda Hewage Namadoris, (32) Palliyage Siman Appu made claim to the above-mentioned lots 154, 140, 141, and 149; and whereas (33) Patabendige Sawneris made claim to the above-mentioned lot 18; and whereas (34) Don Davit Siriwardana made claim to the above-mentioned lots 9, 95, 164, 228, 286, 286A, 286B,

30th day of October, 1913, in consideration of (a) the Settlement Officer settling as private property otherwise than under the Waste Lands Ordinances lots 130, 135, 246, and 302 of the notice and in block survey preliminary plan 157, and 1 acre more or less of lot 139 of the notice and in the same plan, now shown as lot 139B on the same plan, and (b) being declared the purchaser of lot 310 of the notice and in the same plan, upon payment to the Assistant Government Agent at Hambantota, on or before the 30th day of January, 1914, of a sum of Rs. 100 only, withdrew his claim to the above-mentioned lots 139 and 298 of this order; and whereas the said 20th and 21st claimants by an agreement in writing dated the 30th day of October, 1913, in consideration of (a) the Settlement Officer settling as private property otherwise than under the Waste Lands Ordinances, 2 acres more or less of lot 9 of the notice and in block survey preliminary plan 157, now shown as lot 9A on the same plan, and (b) being declared the purchasers of noticed lot 13 in the same plan, upon payment to the Assistant Government Agent at Hambantota, on or before the 30th day of January, 1914, of a sum of Rs. 104 only, withdrew their claims to the above-mentioned lots 9, 14, 14A, 14B, 14C, 14D, 14E, 14F, and 14G of this order; and whereas the said 25th claimant by an agreement in writing dated the 30th day of October, 1913, in consideration of (a) the Settlement Officer settling as private property otherwise than under the Waste Lands Ordinances lots 185 and 226 in block survey preliminary plan 157, and (b) Don Davit Siriwardana being declared the purchaser of 2½ acres more or less of lot 228 of the notice and in block survey preliminary plan 157, now shown as lot 228A on the same plan, upon payment to the Assistant Government Agent at Hambantota, on or before the 30th day of January, 1914, of a sum of Rs. 37·50 only, withdrew his claim to the above-mentioned lot 228 of this order; and whereas the said 14th claimant by an agreement in writing dated the 30th day of October, 1913, in consideration of (a) the Settlement Officer settling as private property otherwise than under the Waste Lands Ordinances lot 129 of the notice and in block survey preliminary plan 157, and 6 acres more or less of lot 139 of the notice and in the same plan, now shown as 139c on the same plan, (b) being declared, along with Loku Mestrige Arnolis, the purchaser of (1) lot 169 of the notice and in block survey preliminary plan 157 upon payment to the Assistant Government Agent at Hambantota, on or before the 30th day of January, 1914, of a sum of Rs. 10·50 only, and (2) lot 165 of the notice and in the same plan upon payment to the Assistant Government Agent at Hambantota, on or before the 30th day of January, 1914, of a sum of Rs. 36·50 only, withdrew claim to the above-mentioned lot 139 of this order; and whereas it was further agreed that in default of such payments the claim of the said claimant to the said portions of land in respect of which the said payments were to be made should also be considered to have been withdrawn, and the said portions of land should be declared to be the property of the Crown; and whereas the said claimant has failed to make the said payment in respect of the said lot 169 by the due date, he is considered to have withdrawn claim to the said lot 169; and whereas the said 34th claimant by an agreement in writing dated the 1st day of November, 1913, in consideration of (a) the Settlement Officer settling as private property otherwise than under the Waste Lands Ordinances lots 90, 114, 128, 237, 242, 244, 261, 262, 260, and 264 of the notice and in block survey preliminary plan 157, and 2 acres more or less of lot 164 of the notice and in the same plan, now shown as lot 164A on the same plan and lots 241 and 243 in the same plan, (b) being declared the purchaser (i.) of lot 266 of the notice and in the same plan upon payment to the Assistant Government Agent at Hambantota, on or before the 1st day of February, 1914, of a sum of Rs. 50 only, and (ii.) along with Don Andris Abeywickrama Danapala, of 2 acres more or less of lot 228 of the notice and in the same plan upon payment to the Assistant Government Agent at Hambantota, on or before the 1st day of February, 1914, of a sum of Rs. 30 only, withdrew claim to the remainder of the noticed lot 228 and to the above-mentioned lots 9, 95, 164, 286, 286A, 286B, and 287 of this order; and whereas it was further agreed that in default of such payment, the claim of the said claimant to the said portion of land in respect of which the said payment of Rs. 30 was to be made, should also be considered to have been withdrawn, and the said 2 acres more or less of lot 228 of the notice should be declared to be the property of the Crown; and whereas the said claimant having failed to make the said payment in respect of the said 2 acres more or less of lot 228 of the notice by the due date, his claim to the above-mentioned 2 acres more or less of lot 228 of the notice is therefore considered to have been withdrawn; and whereas the said 35th claimant by an agreement in writing dated the 1st day of November, 1913, in consideration of (a) the Settlement Officer settling as private property otherwise than under the Waste Lands Ordinances lots 233, 235, 242, 244, 253, and 254 of the notice and in block survey preliminary plan 157, 2 acres more or less of lot 164 of the notice and in the same plan, now shown as lot 164A on the same plan and lots 10, 241, and 243 in the same plan, and (b) being declared the purchaser of lot 104 of the notice and in the same plan upon payment to the Assistant Government Agent at Hambantota, on or before the 1st day of February, 1914, of a sum of Rs. 36 only, withdrew his claim to the above-mentioned lots 9, 164, and 287 of this order; and whereas the said 37th claimant by an agreement in writing dated the 1st day of November, 1913, in consideration of (a) the Settlement Officer settling as private property otherwise than under the Waste Lands Ordinances lots 1, 7, and 98 of the notice and in block survey preliminary plan 157, and 3 acres more or less of lot 159 of the notice and in the same plan, now shown as lot 159A on the same plan, and lots 4, 6, and 96 in the same plan, and (b) being declared, along with Nandris de Silva Karunanayaka, the purchaser of lots 3 and 5 of the notice and in the same plan upon payment to the Assistant Government Agent at Hambantota, on or before the 1st day of February, 1914, of a sum of Rs. 88 only, withdrew his claim to the above-mentioned lots 154, 155, and 159 of this order; and whereas it was further agreed that in default of such payment the claim of the said claimant to the said portions of land in respect of which the said payment was to be made should also be considered to have been withdrawn, and the said portions of land should be declared to be the property of the Crown; and whereas the said claimant has failed to make the said payment in respect of the said lots 3 and 5 by the due date, his claim to the said lots 3 and 5 is considered to have been withdrawn; and whereas the said 40th claimant by an agreement in writing dated the 1st day of November, 1913, in consideration of (a) the Settlement Officer settling as private property otherwise than under the Waste Lands Ordinances lots 231, 232, 260, 261, and 264 of the notice and in block survey preliminary plan 157, and lots 227, 259, and 265 in the same plan, and (b) being declared, along with Don Davit Siriwardana, the purchaser of 2 acres more or less of lot 228 of the notice and in the same plan upon payment to the Assistant Government Agent at Hambantota, on or before the 1st day of February, 1914, of a sum of Rs. 30 only, withdrew his claim to the remainder of noticed lot 228 and the above-mentioned lots 286, 286A, 286B, and 287 of this order; and whereas it was further agreed that in default of such payment, his claim to the said 2 acres of lot 228 in respect of which the said payment of Rs. 30 was to be made, should also be considered to have been withdrawn, and the said 2 acres of lot 228 should be declared to be the property of the Crown; and whereas the said claimant having failed to make the said payment, in respect of the said land by the due date, his claim to the above-mentioned 2 acres of lot 228 of this order is therefore considered to have been withdrawn; and whereas the said 42nd claimant by an agreement in writing dated the 3rd day of March, 1914, in consideration of (a) the Settlement Officer settling as private property otherwise than under the Waste Lands Ordinances lots 1, 7, and 98 of the notice and in block survey preliminary plan 157, and 3 acres more or less of lot 159 of the notice and in the same plan, now shown as lot 159A on the same plan, and (b) being declared the purchaser of lots 3 and 5 of the notice and in the same plan upon payment to the Assistant Government Agent at Hambantota, on or before the 31st day of May, 1914, of a sum of Rs. 88 only, withdrew his claim to the above-mentioned lots 155, 156, and 159 of this order, and the said 43rd claimant by an agreement in writing dated the 31st day of October, 1913, in consideration of being declared the purchaser of lot 82 of the notice and in block survey preliminary plan 157, upon payment to the Assistant Government Agent at Hambantota, on or before the 1st day of January, 1914, of a sum of Rs. 7 only, withdrew his claim to the above-mentioned lot 110 of this order; I, Howard Orme Fox, Special Officer appointed under section 28 of the said Ordinances, under and by virtue of the powers vested in me in that behalf by section 4 of the said Ordinances, do hereby, on this 11th day of June, 1920, order and declare, under section 4, sub-section (1), of the said Ordinances, that the said lands, as more fully described herein below, are the property of the Crown.

Description of the Lands referred to

The following lots situated in the village of Bowala, in the Giruwa pattu west of the Hambantota District, in the Southern Province, as described in the annexed diagram —

I — Block survey preliminary plan 157

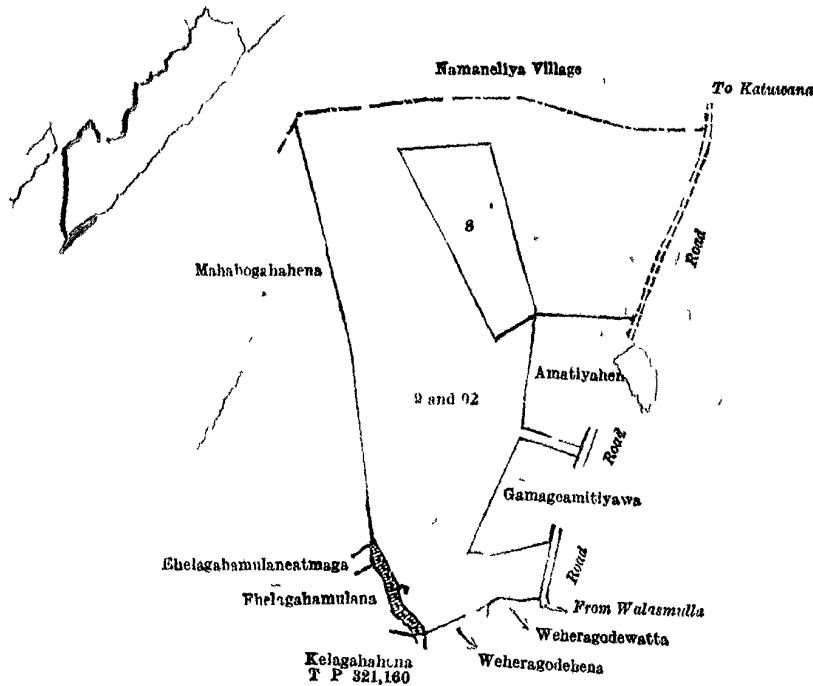
Lot	Name of Land	Extent, A R P
9	Amatryahena, &c	19 0 24
92'	Gomawewa (tank and bund)	1 3 33
		<hr/> 21 0 17

and bounded as follows on the north by the village limit of Namaneliya, on the east by the road from Katuwana to Walasmulla, Amatryahena (private), the road from Katuwana to Walasmulla, Gamage-amitryawa claimed by Maduwalage Babuna and another, the road from Katuwana to Walasmulla, on the south by Weheragodawatta claimed by Don Francisco Arachchige Babun and another, Weheragodahena (private), and Kelagahahena sold by the Crown, T P 321,160 and on the west by Ehalagahamulahena claimed by Ranamukage Don Davith and others, &c, Ehalagahamulane atmaga (private), Mahabogahahena (private)

NOTE — The following lot lying within the above mentioned boundaries is excluded from this part of the final order, and its extent of 2 acres 2 roods and 32 perches is not included in the acreage of 21 acres and 17 perches given above —

Block survey preliminary plan 157

Lot	Name of Land	Extent, A R P
8	Managehena	2 2 32



Surveyor General's Office,
Colombo, July 15, 1919

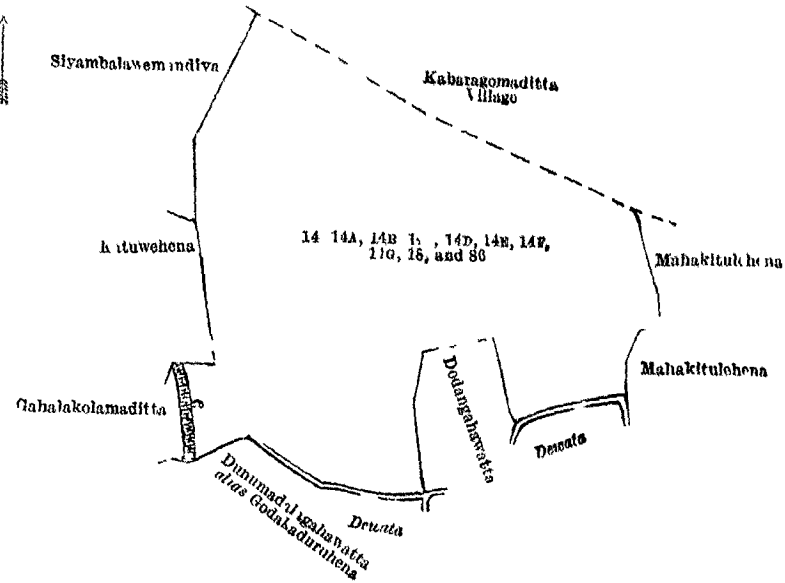
Scale of 8 Chains to an Inch

C R LUNDIE,
for Surveyor-General.

II — Block survey preliminary plan 157

Lot	Name of Land	Extent, A R P	Lot	Name of Land	Extent, A R P
14	Katukomehena	6 3 12	14F	Hataraputtuheneapota	3 0 22
14A	Siyambalawehena	0 1 8	14G	Hataraputtuhenegodella	1 0 2
14B	Katukomehenekebella	1 0 4	18	Punchkitulehena	9 0 4
14C	Katukomehena	0 1 34	86	Gahakolamadittewewa (tank and bund)	1 0 3
14D	Hataraputtuhenekebella	1 0 24			
14E	Do.	2 1 20			
					<hr/> 26 1 13

and bounded as follows on the north by the village limit of Kabaragomaditta, on the east by Mahakitulehena claimed by Yakdehi Tantarige Andris, Mahakitulehena claimed by Siyamage Nikulas, on the south by a dewata, Dodangaha-Babuna; and on the west by Gahakolamaditta claimed by Ranamukage Don Davith and others, Katuwehena sold under the Waste Lands Ordinances to Kudagamage Jantiss Appu, Siyambalawemandiya sold under the Waste Lands Ordinances to Weedige Don Davith and another



Surveyor-General's Office,
Colombo, July 15, 1919

Scale of 8 Chains to an Inch

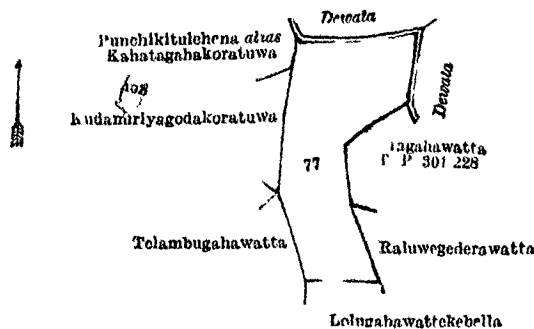
C. R. LUNDIE,
for Surveyor-General

III — Block survey preliminary plan 157

Lot	Name of Land
77	Lolugahawatta

Extent, A R P
3 3 37

and bounded as follows on the north by dewata, on the east by dewata, Maragahawatta, granted at half-improved value, (P 301,228) Raluwegedarawatta claimed by Yakdehi Tantuigo Babun, on the south by Lolugahawattakebella to be declared the property of Kodippilge Sunno Appu under the Waste Lands Ordinances, and on the west by Tolambugahawatta (private), Kudamiriyagodakoratuwa claimed by Vidanagamago Don Pedus, Punchikitulohena alias Kalatagahakoratuwa claimed by Liyanago Samel and another



Surveyor General's Office,
Colombo, July 15, 1919

Scale of 8 Chains to an Inch

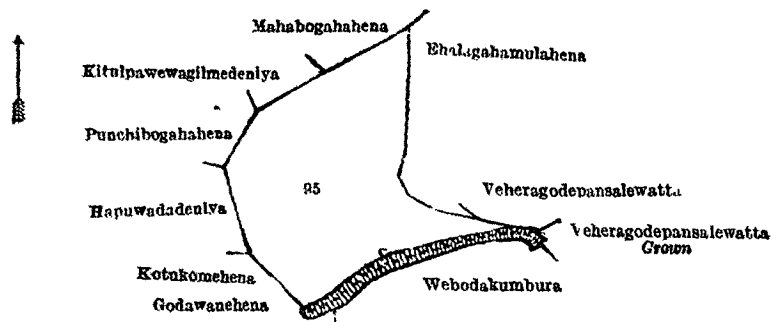
C. R. LUNDIE,
for Surveyor General

IV — Block survey preliminary plan 157

Lot	Name of Land
95	Kitulpawewa (tank and bund)

Extent, A R P
7 0 39

and bounded as follows on the north by Kitulpawewegilmedeniya claimed by Don Davith Abeydeera, &c, Mahabogahahena (private), on the east by Ehalagahamulana claimed by Ranamukge Don Davith and others, Veheragodepansalewatta claimed by Udaha Pansala, Weheragodepansalewatta to be declared the property of the Crown under the Waste Lands Ordinances, on the south by Webodakumbura claimed by Don Davith Sirwardane and others, on the west by Godawanehena (private), Kotukomehena (private), Hapuwadadeniya claimed by Don Davith Sirwardane and others, and Punchibogahahena (private)



Surveyor-General's Office,
Colombo, July 15, 1919

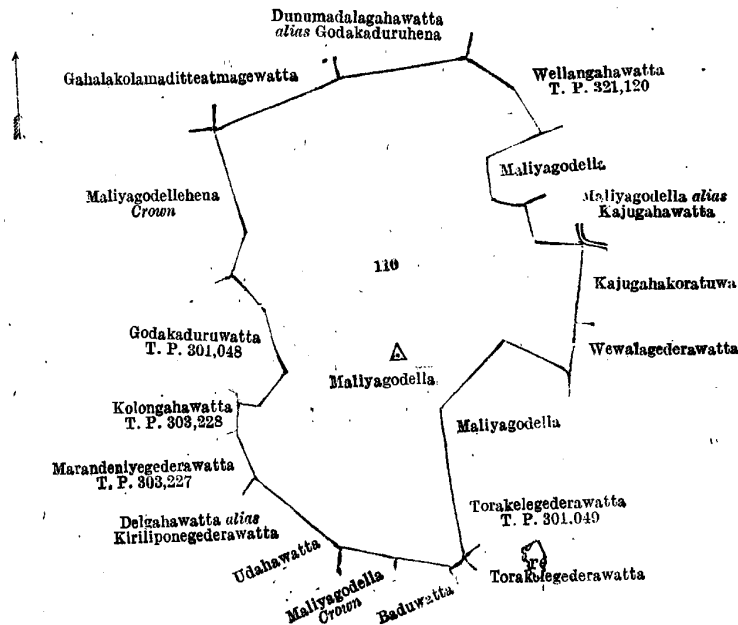
Scale of 8 Chains to an Inch

C. R. LUNDIE,
for Surveyor-General

V.—Block survey preliminary plan 157.

Lot.	Name of Land.	Extent, A. R. P.
110	Maliyagodella	23 3 4

and bounded as follows : on the north by Gahalakolamaditteatmagewatta claimed by Naiman Yapawidanege Salama Appu and another, Dunumadalagahawatta *alias* Godakadurukena claimed by Muduwalage Babuna, Wellangahawatta, granted at half-improved value (T. P. 321,120) ; on the east by Wellangahawatta, granted at half-improved value (T. P. 321,120), Maliyagodella sold under the Waste Lands Ordinances to Vidanagamage Don Pedris, Maliyagodella *alias* Kajugahawatta sold under the Waste Lands Ordinances to Kaluachchige Don Bastian, Kajugahakoratuwa (private), Wewalagedarawatta claimed by Ketakalage Babahamy, Maliyagodella claimed by the Crown and Ranamukage Don Davith, Torakelegedarawatta sold by the Crown (T. P. 301,049) ; on the south by Torakelegedarawatta (private), Baduwatta claimed by Don Andreas Jayasinghe, Maliyagodella to be declared the property of the Crown under the Waste Lands Ordinances, Udahawatta claimed by Abeykoonage Babun, Delgahawatta *alias* Kiriliponegedarawatta claimed by Manage Babun and others ; on the west by Marandeniyegeedarawatta sold by the Crown (T. P. 303,227), Kolongahawatta sold by the Crown, (T. P. 303,228), Godakaduruwatta sold by the Crown (T. P. 301,048), Maliyogodellehena to be declared the property of the Crown under the Waste Lands Ordinances.



Surveyor-General's Office,
Colombo, July 15, 1919.

Scale of 8 Chains to an Inch.

C. R. LUNDIE,
for Surveyor-General.

VI.—Block survey preliminary plan 157.

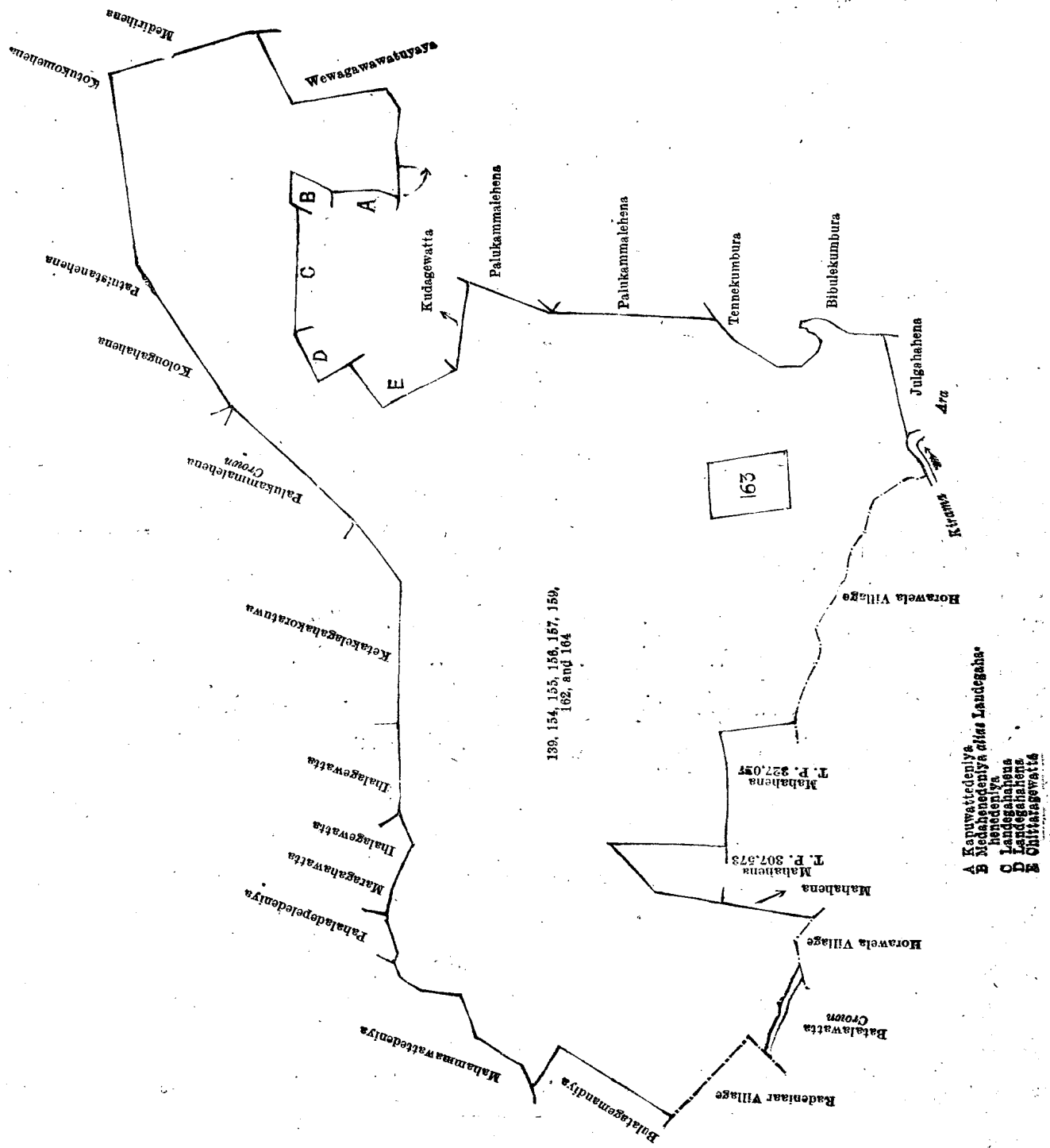
Lot.	Name of Land.	Extent, A. R. P.	Lot.	Name of Land.	Extent, A. R. P.
139	Landegahahena, &c.	46 0 11	159	Bulatagemandiya, &c.	9 1 17
154	Mahammawattahena	8 0 34	162	Galamunehena	10 2 23
155	Etaheengahahena and Tennapitahena	9 0 20	164	Julgahahena	9 0 7
156	Tennapitahena	6 1 10			
157	Mahahena	6 1 14			105 0 16

and bounded as follows : on the north by Pahaladepeledeniya claimed by Geeganage Pinappu and others, Maragahawatta claimed by Peduru Arachchige Arnolis, Ihalagewatta claimed by ditto, Ihalagewatta (private), Ketakalagahakoratuwa claimed by Kankanam Palliyage Sami Appu, Palukammalehena to be declared the property of the Crown under the Waste Lands Ordinances, Kolongahahena (private), Patuistennehena (private), and Kotukomehena (private) ; on the east by Medirihena (private), Wewagawawatuyaya claimed by Bowala Badalge Dinoris and others, Kapuwattedeniya claimed by Lokuru Mestrige Arnolis, Medahenedeniya *alias* Landegahahenedeniya claimed by ditto, Landegahahena sold under the Waste Lands Ordinances to Gamacharige Mano, Landegahahena claimed by Kankanange Don Andris and others, Chittaragewatta claimed by Lokuru Mestrige Subaihamy, Kudagewatta (private), Palukammalehena (private), Tennekumbura claimed by Don Davith Siriwardane, Bibulekumbura claimed by Kankanange Juwanis and others ; on the south by Julgahahena (private), Kirama-ara, village limit of Horawela, Mahahena sold by the Crown (T. P. 327,027), and Mahahena sold by the Crown (T. P. 307,573), the village limit of Horawela, Batalawatta to be declared the property of the Crown under the Waste Lands Ordinances ; on the west by the village limit of Radeni-aar, Bulatgemandiya (private), and Mahammawattedeniya claimed by Kankanam Palliyage Sami Appu and others.

NOTE.—The following lot lying within the above-mentioned boundaries is excluded from this part of the final order, and its acreage of 1 acre and 39 perches is not included in the acreage of 105 acres and 16 perches given above :—

Block survey preliminary plan 157.

Lot.	Name of Land.	Extent, A. R. P.
163	Julgahahena (T. P. 303,233)	1 0 39



Surveyor-General's Office,
Colombo, July 15, 1919.

Scale of 8 Chains to an Inch.

C. R. LUNDIE,
for Surveyor-General.

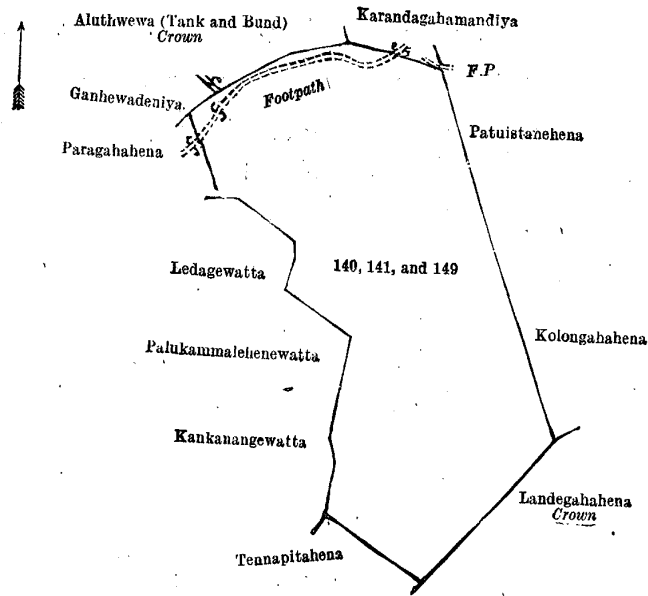
VII.—Block survey preliminary plan 157.

Lot.	Name of Land.	Extent, A. R. P.
140	Beruwalahena ...	7 1 8
141	Paragahahena, Illukketiyehena	7 2 13
149	Palukammalehena	6 2 30

(Exclusive of the footpath passing through the land)

21 2' 11

and bounded as follows: on the north by Gannewadeniya claimed by Don Deonis de Silva Karunanayaka, Alutwewa (tank and bund) to be declared the property of the Crown under the Waste Lands Ordinances, Karandagahamandiya sold (private), Kolongahahena (private); on the south by Landegahahena to be declared the property of the Crown under the Waste Lands Ordinances, Tennapitahena claimed by Kankanah Palliyage Sami Appu, Palukammalehenawatta claimed by Heliyagoda Hewage Namadoris, Ledagewatta claimed by Sellahebage Don Carolis, Paragahahena (private).



Surveyor-General's Office,
Colombo, July 15, 1919.

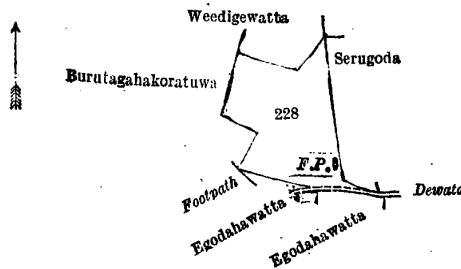
Scale of 8 Chains to an Inch.

C. R. LUNDIE,
for Surveyor-General.

VIII.—Block survey preliminary plan 157.

Lot.	Name of Land.	Extent, A. R. P.
228	Serugoda	2 2 15

and bounded as follows : on the north by Weedigewatta sold under the Waste Lands Ordinances to Hewa Nedungodage Louishamy and another ; on the east by Serugoda sold under the Waste Lands Ordinances to Don Davith Siriwardane, a dewata ; on the south by Egodahawatta claimed by Don Davith Abeywickrama Danapala, Egodahawatta claimed by Jayasekara Kulasin Arachchige Don Samel and others, a footpath ; and on the west by Buruthagahakoratuwa claimed by Don Samuel Abeywickrama Jayawardane.



Surveyor-General's Office,
Colombo, July 15, 1919.

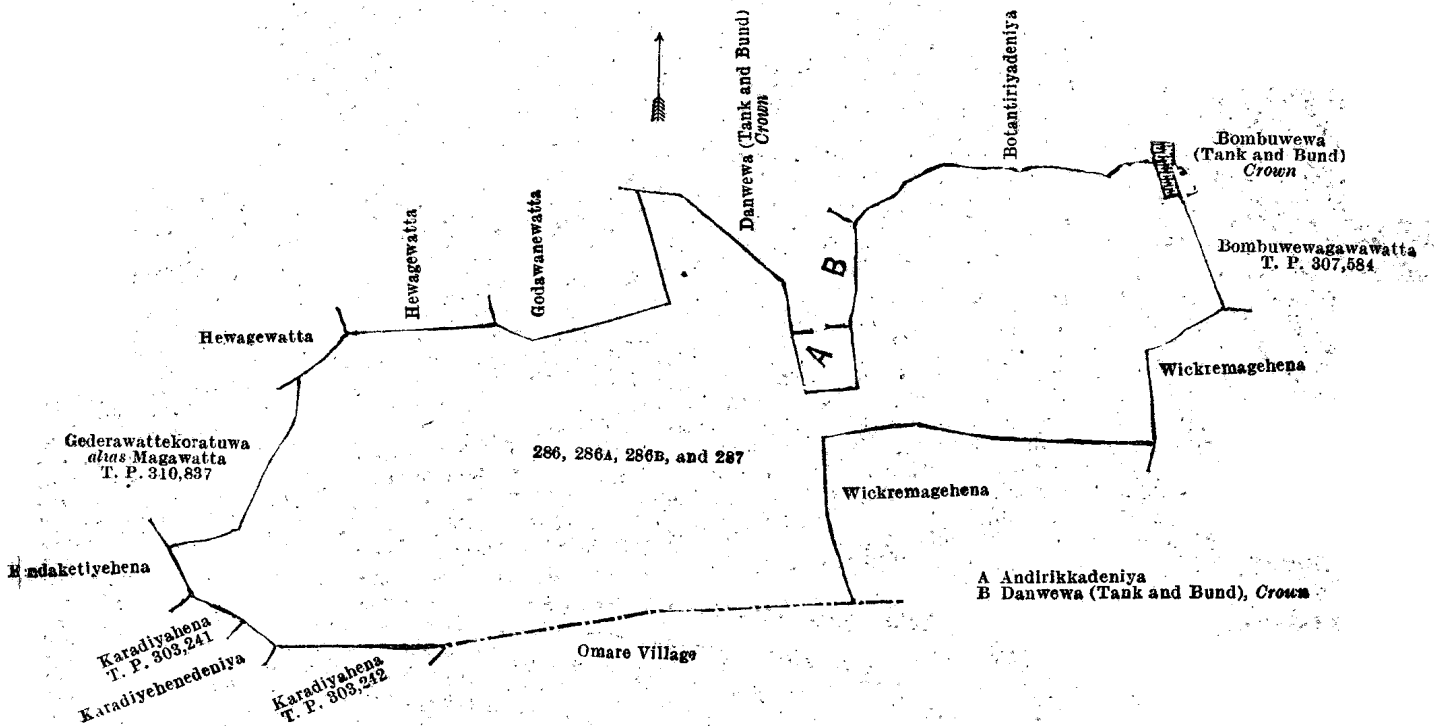
Scale of 8 Chains to an Inch.

C. R. LUNDIE,
for Surveyor-General.

IX.—Block survey preliminary plan 157.

Lot.	Name of Land.	Extent, A. R. P.	Lot.	Name of Land.	Extent, A. R. P.
286	Gallindehena, &c.	26 2 27	287	Puhuwalawalgalawamandiya	12 1 6
286A	Gallindewatta	3 0 3			
286B	Gallindehena	3 0 6			45 0 2

and bounded as follows : on the north by Hewagewatta sold under the Waste Lands Ordinances to Don Davith Siriwardane, Godawanewatta claimed by Samarasinghe Goonesekara Liyanage Don Abaran, &c., Danwewa (tank and bund) to be declared the property of the Crown under the Waste Lands Ordinances, Andirikkadeniya claimed by Don Samuel Abeywickrama Jayawardana and another, Danwewa (tank and bund) to be declared the property of the Crown under the Waste Lands Ordinances, Botanturiyadeniya claimed by Ranaweerachige Don Juwanis, &c. ; on the east by Bombuwewa (tank and bund) to be declared the property of the Crown under the Waste Lands Ordinances, Bombuwewagawawatta (T. P. 307,584), granted at half-improved value, Wickramagehena sold under the Waste Lands Ordinances to Wepotaira Senarat Aratchige Endoris and others, Wickramagehena sold under the Waste Lands Ordinances to Wepotaira Senarat Aratchige Endoris and others ; on the south by the village limit of Omara, Karadiyahena sold by the Crown (T. P. 303,242), Karadiyehenedeniya claimed by Gunasekara Kankanange Juwanis and others, Karadiyahena sold by the Crown (T. P. 303,241), and Kendaketiyehena claimed by Jayasekara Kulasin Arachchige Don Samel ; on the west by Kendaketiyehena claimed by Jayasekara Kulasin Arachchige Don Samel, Gedarawattekoratuwa alias Magawatta, granted at half-improved value (T. P. 310,837), Hewagewatta claimed by Malawi Patiranage Kaluwa and others..



Surveyor-General's Office,
Colombo, July 15, 1919.

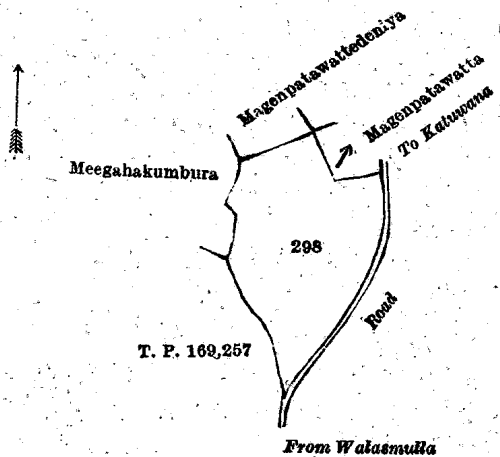
Scale of 8 Chains to an Inch.

C. R. LUNDIE,
for Surveyor-General.

X.—Block survey preliminary plan 257.

Lot.	Name of Land.	Extent, A. R. P.
298	Magenpatawatta	4 0 28

bounded as follows : on the north by Magenpatawattedeniya claimed by Kanddambige Andiris and others, Magenpatawatta claimed by Kankanange Don Juwanis and others ; on the east and south by the road from Katuwana to Walasmulla and the west by T. P. 169,257, Meegahakumbura claimed by Don Samel Abeywickrama Jayawardana and others.



Surveyor-General's Office,
Colombo, July 15, 1919.

Scale of 8 Chains to an Inch.

C. R. LUNDIE,
for Surveyor-General.

June 11, 1920.

H. O. Fox,
Special Officer.

Ratnapura S. O. No. 487.

Order under Section 4, Sub-section (1), of "The Waste Lands Ordinances of 1897, 1899, 1900, and 1903,"
declaring Lands to be Crown Property.

In the matter of the lands commonly called or known as Alutwewa (abandoned tank and bund), Helwalagewattepanguwa, Katuwehena, Welenketiyagodehenyaya, Kolongayayehena, &c., situate in the village of Helwala, in the Diyapotagam pattu of the Kolonna korale of the Ratnapura District, in the Province of Sabaragamuwa, and of "The Waste Lands Ordinances of 1897, 1899, 1900, and 1903."

WHEREAS in pursuance of section 1 of the said Ordinances it was duly notified on the 20th day of March, 1914, that if no claim to the lands commonly called or known as Alutwewa (abandoned tank and bund), Helwalagewattepanguwa, Katuwehena, Welenketiyagodehenyaya, Kolongayayehena, &c., situate in the village of Helwala, in the Diyapotagam pattu of the Kolonna korale of the Ratnapura District, in the Province of Sabaragamuwa, containing in extent 226 acres 3 roods and 2 perches, and shown as lots 362, 352½, 370, 371, 372, 374, 374½, 375, 376, 377, 378, 379, 352¼, 353, 354, 355, 359, and 361 in preliminary plan 2,050 and in the annexed diagrams, was made to Walter Ernest Wait, Special Officer appointed under section 28 of the said Ordinances, within the period of three months from the date specified in such notice, such lands would be declared the property of the Crown, and dealt with on account of the Crown (*vide* Notice No. 5,160):

And whereas (1) Dona Cecilia Abeyasinha Podihamine, (2) Don Andreas Sainarakon Wijesinha, (3) Don Mathias Jayawardena Wijekon Ranwela Appuhamy, (4) Jayawardena Wijekon Ranwela Davie Hamine, and (5) Abeyasinha Etanahamy made claim thereto; and whereas the said 1st claimant entered into an agreement in writing dated the 25th day of December, 1919; and whereas the said 2nd and 3rd claimants entered into an agreement in writing dated the 14th day of December, 1919, and whereas the said 4th and 5th claimants entered into an agreement in writing dated the 17th day of December, 1919, whereby in consideration of the Settlement Officer settling as private property otherwise than under the Waste Lands Ordinances lots 356, 357, 363, 351, and 50 acres more or less of lot 352 of the notice and of the preliminary plan 2,050, they withdrew claim to the above-mentioned lots 362, 352½, 370, 371, 372, 374, 374½, 375, 376, 377, 378, 379, 352¼, 353, 354, 355, 359, and 361 of this order; I, Walter Ernest Wait, the aforesaid Special Officer, under and by virtue of the powers vested in me in that behalf by section 4 of the said Ordinances, do hereby on this 23rd day of June, 1920, order and declare under section 4, sub-section (1), of the said Ordinances, that the said lands, as more fully described herein below, are the property of the Crown.

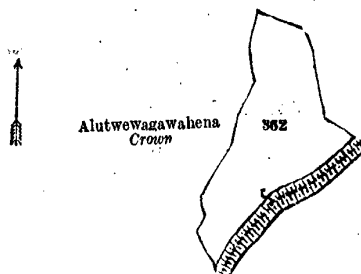
Description of the Lands referred to.

The following lots situated in the village of Helwala, in the Diyapotagam pattu of the Kolonna korale of the Ratnapura District, in the Province of Sabaragamuwa, as described in the annexed diagrams:—

I.—Preliminary plan 2,050.

Lot.	Name of Land.	Extent, A. R. P.
362	Alutwewa (abandoned tank and bund)	4 0 34

and bounded as follows: on the north, east, south, and west by Alutwewagawahena to be declared the property of the Crown under the Waste Lands Ordinances.



Surveyor-General's Office,
Colombo, May 14, 1920.

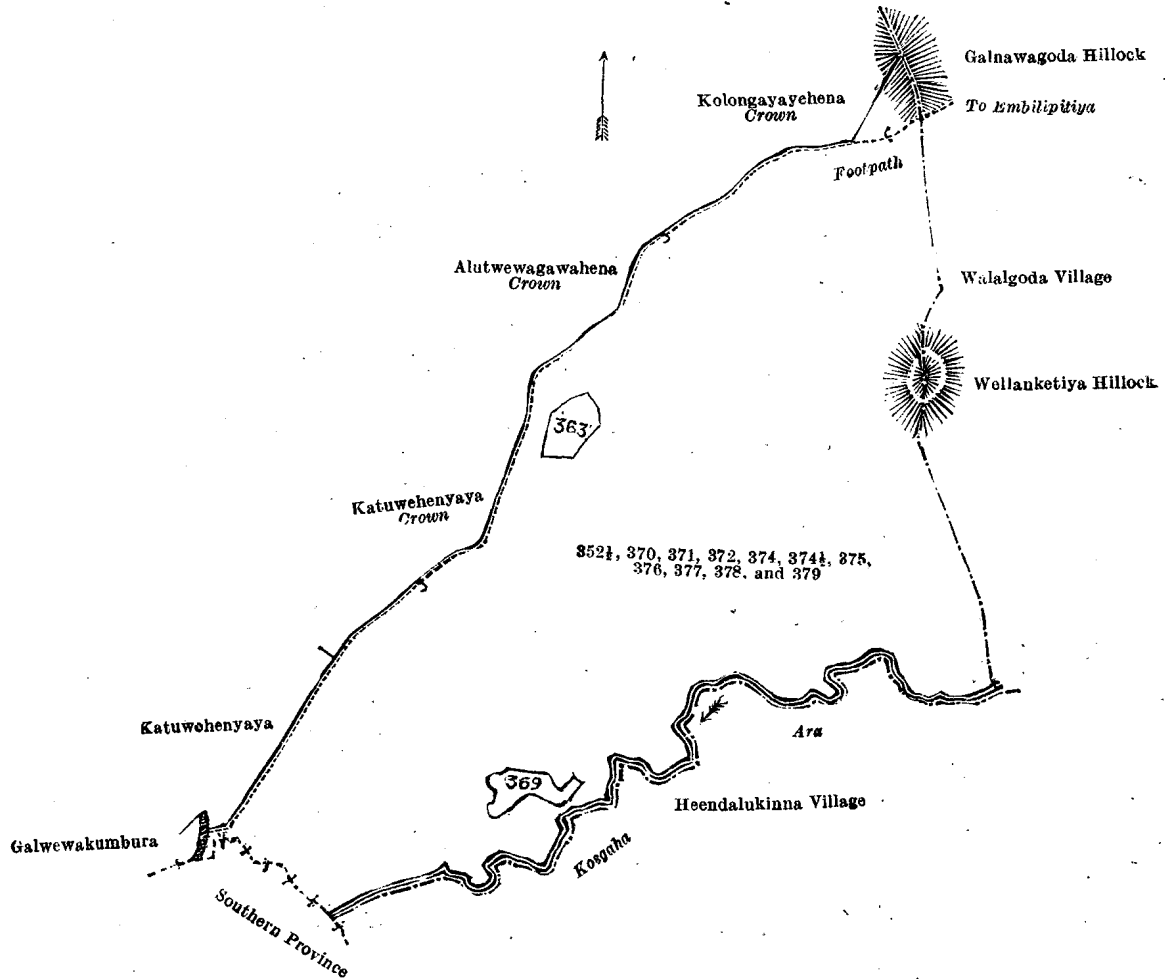
Scale of 8 Chains to an Inch.

F. J. SALMON,
for Acting Surveyor-General.

II.—Preliminary plan 2,050.

Lot.	Name of Land.	Extent, A. R. P.	Lot.	Name of Land.	Extent, A. R. P.
352½	Helwalagewattepanguwa, Katuwehena, Welenketiyagodehenyaya, Kolongayayehena	133 2 13	376	Welappuligepanguwahena, Welanketiye-godahena	5 2 27
370	Do. (reservation for footpath)	2 0 23	377	Welappuligepanguwa, Welanketiye-godagawahena	38 1 26
371	Wewakanda, Galwewakandiya (bund)	0 0 32	378	Welappuligepanguwa, Kolongayayehena (reservation for path)	0 0 25
372	Helwalagewattepanguwa (reservation for stream)	5 3 32	379	Welappuligepanguwa (reservation for stream)	3 0 0
374	Welappuligepanguwahena, Welappuligehena <i>alias</i> Kolongayayehena.	8 1 0			
374½	Welappuligepanguwahena <i>alias</i> Galnawagodahena	1 3 16			206 1 28
375	Mahawelanketiye-godagawahena <i>alias</i> Ketakelagahahena in Welappuligepanguwa	7 0 34			

and bounded as follows : on the north by Kolongayavehena to be declared the property of the Crown under the Waste Lands Ordinances ; east by Galnawagoda hillock, the village limit of Walalgoda, Wellanketiya hillock, the village limit of Walalgoda ; south by Kosgaha-ara (the village limit of Heendalukinna), the boundary of the Southern Province ; west by Galwewakumbura claimed by Wijesin Bandaranayaka Dingiri Appuhamy *alias* Don Andrias Samarakoon Wijesinha and others, Katuwehenyaya to be admitted private outside the Waste Lands Ordinances, Katuwehenyaya to be declared the property of the Crown under the Waste Lands Ordinances, Alutwewagawahena to be declared the property of the Crown under the Waste Lands Ordinances.



Surveyor-General's Office,
Colombo, May 14, 1920.

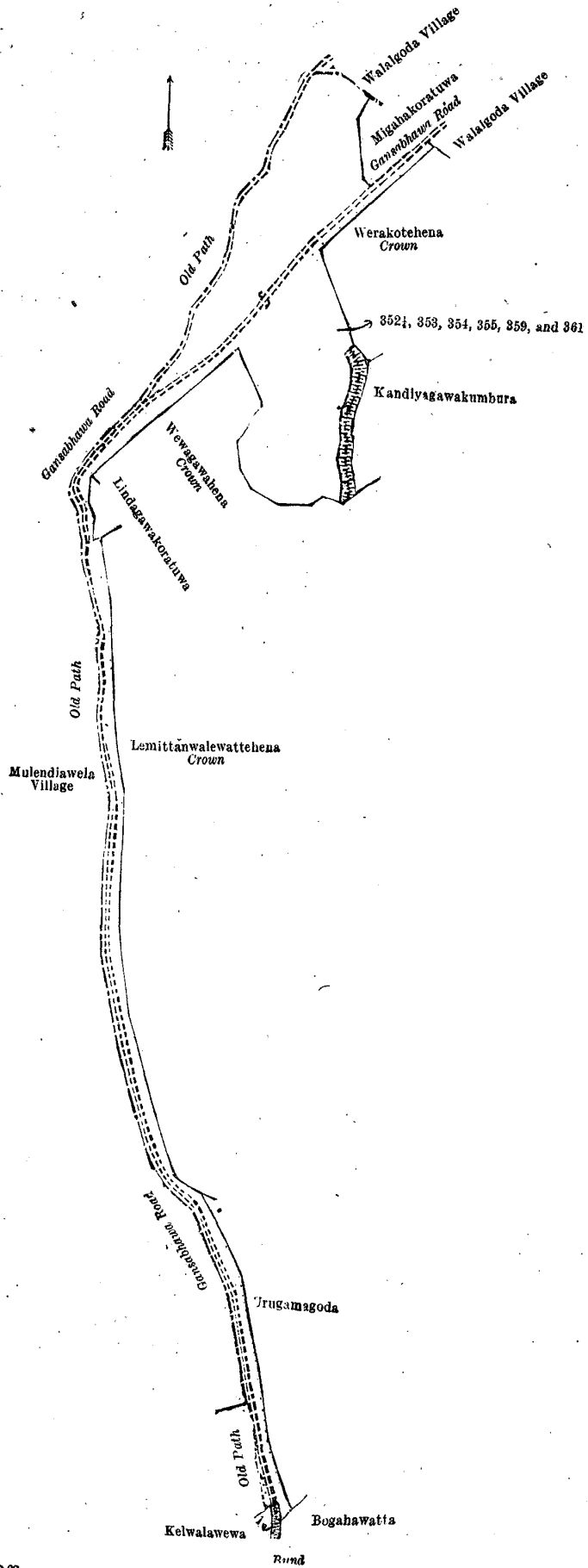
Scale of 16 Chains to an Inch.

F. J. SALMON,
for Acting Surveyor-General.

III.—Preliminary plan 2,050.

Name of Land.	Extent, A. R. P.	Lot.	Name of Land.	Extent, A. R. P.
Helwalagewattepanguwa, Helambawalekoratuwa ..	5 1 15	359 ..	Ambalamawatta (reservation for ambalam) ..	0 0 15
Helwalagewattepanguwa (reservation for road) ..	2 0 0	361 ..	Helwalagewattepanguwa, Urugamagoda, Lemittanwalawattahena (reservation for path) ..	2 0 6
Helwalagewattepanguwa, Pclleliwalehena (burial ground) ..	2 3 38			
Helwalawewa, Mullendiyawalawewa (tank) ..	3 2 26			16 0 20

bounded as follows : on the north by the village limit of Mulendiawela, the village limit of Walalgoda, Migahakoratuwa (private), Gansabhawa road, the village limit of Walalgoda ; east by Werakotehena to be declared the property of the Crown under the Waste Lands Ordinances, Kandyagawakumbura (private), Wewagawahena to be declared the property of the Crown under the Waste Lands Ordinances, Lindagawakoratuwa claimed by Wijasin Bandaranayaka Dingiri Appuhamy *alias* Don Andrias Samarakoon Wijesinha and others, Lemittanwalewattehena to be declared the property of the Crown under the Waste Lands Ordinances, Urugamagoda to be admitted private outside the Waste Lands Ordinances ; south by Bogahawatta (private), bund, Helwalawewa ; west by an old path, the village limit of Mulendiawela.



Surveyor-General's Office,
Colombo, May 14, 1920.

June 23, 1920.

Scale of 8 Chains to an Inch.

W. E. WAIT,
Special Officer.

F. J. SALMON,
for Acting Surveyor-G

LAND SALES IN THE WESTERN PROVINCE.

No. 3,297, W. P.—The Government Agent, Western Province, will on Friday, November 26, 1920, at 12 noon, at his office in Colombo, put up to auction, for sale or settlement, or will otherwise dispose of, the under-mentioned portions of Crown land, in accordance with the regulations of Government regarding land sales. Twenty-four allotments of land situated in the Hapitigam, Alutkuru korale north, Siyane korale east, and Hewagam korale divisions of the Negombo and Colombo Districts of the Western Province.

Lot.	Name of Land.	Name of Applicant.	Description.	Extent.	
				A.	R. P.
Preliminary plan 16,176. Village—Botale, Udugaha pattuwa, Hapitigam korale.					
1	Tiruwanakele	Tambadiyahakuruge Buiya of Botale	Jungle	0	2 14
2	Do.	—	Garden	0	1 0
3	Do.	—	do.	2	2 18
Preliminary plan 17,150. Village—Medagampitiya, Dasiya pattuwa, Alutkuru korale north.					
1	Bogahalanda	Subasinpatirennehelage Appuhamy	Punchi Encroachment by applicant	0	0 20
3	Polpotheagara <i>alias</i> Kekunagahakumbura	—	Encroachment by Subasinpatirennehelage Allis Appu	0	0 16
9	Bogahalanda <i>alias</i> Devata-gahalanda	—	Encroachment by Attanayakege Davith, ditto Sarnelis, ditto Brumpy, &c.	0	0 2
Advance extract of block survey preliminary plan 14. Village—Udugana, Gangaboda pattu, Siyane korale east.					
123½	Tapastennelanda	—	Encroachment by H. D. James, Police Vidane No. 423, of Udugana	0	2 17
Advance extract 3 of block survey preliminary plan 63. Village—Elamalawala, Udugaha pattu, Hewagam korale.					
1	Wakoyabodalanda	—	Encroachment by Iddamalagodage Thomis	1	2 7
3	Polgaskanda	—	Bata jungle	2	0 10
5	Do.	D. J. Mabula	do.	12	0 37
6	Do.	R. S. Fernando	do.	14	3 8
Preliminary plan 16,192. Village—Weragala, Meda pattu, Hewagam korale.					
2	Namanetikovilalanda	—	Garden	0	2 24
Preliminary plan 16,556. Village—Padukka, Meda pattu, Hewagam korale.					
1	Galkandelanda	M. D. S. Jayawardene	Jungle	9	1 28
2	Gallena Pansalawatta	—	Encroachment by Wanaratana Buddhist Priest	1	0 31
Preliminary plan 16,887. Village—Dampe, Meda pattu, Hewagam korale.					
1	Pehimbiyawatta	—	Encroachment by Ranasinghe Savuhamy and others	0	3 11
2	Nagahawatta	—	Encroachment by Gamage Suwaris and others	0	2 9
3	Do.	R. Romanis	do.	1	0 12
Preliminary plan 16,904. Village—Welikanna, Udugaha pattu, Hewagam korale.					
	Moramandiawatta <i>alias</i> Udumullelanda	—	Encroachment by Kaluhakuruge Joga	0	3 15
	Do.	—	Encroachment by Kaluhakuruge Joga	0	0 20
Preliminary plan 17,007. Village—Hokandara South, Palle pattu, Hewagam korale.					
Ld 35	Galabodawatta	—	Encroachment by Wanaguruge Don Peeris	1	1 33
Preliminary plan 17,019. Village—Owitigama, Meda pattu, Hewagam korale.					
1	Delgahakanatta <i>alias</i> Millagahakanatta	—	Encroachment by Naulage Jalis Appu and Belanis Appu	1	3 5
2	Alubogahalanda	—	Encroachment by Govinnage Manis Appu	0	2 37
3	Alubogahawatta	—	Encroachment by Naulage Saderis	1	0 16
4	Do.	—	Encroachment by Naulage Belenis Appu and Pabilis Appu	1	0 37

Upset price per acre varying from Rs. 50 to Rs. 400. Further information regarding these lands may be obtained from the Government Agent, Western Province, and respecting their plans from the Survey-General.

Colonial Secretary's Office,
Colombo, October 9, 1920.

GRAEME THOMSON,
Colonial Secretary.

LAND SALES IN THE CENTRAL PROVINCE.

No. 2,504, C. P.—The Government Agent, Central Province, will on Monday, November 29, 1920, at 1.30 P.M., at his office in Kandy, put up to auction, for sale or settlement, or will otherwise dispose of, the under-mentioned portions of Crown land, in accordance with the regulations of Government regarding land sales. Nine allotments of land situated in the Pata Hewaheta division of the Kandy District of the Central Province.

Preliminary plan 6,962. Village—Haragama in Gandahaye korale. Claimant—Crown.

Lot.	Name of Land.	Name of Applicant.	Description.	Extent.		Upset price per acre, Rs.
				A.	R. P.	
1	Dulgollehena <i>alias</i> Yalhenpitiyahena	Kiriwanaketiyegedera Kira (deceased)	Jungle	5	0 9	70

Preliminary plan 6,654. Village—Haputale in Gandahaye korale. Claimants—Crown and Sithamparam Pillai.

2	Loolabendimulla or Narankaduwa	—	Rubber plantation (encroachment) (reservation for stream)	0	0 16	—*
3	Do.	—	Rubber plantation (encroachment)	4	1 13	200
4	Do.	—	Rubber and coconut plantation (encroachment)	3	3 6	300

Preliminary plan 6,968. Village—Pallema-oya in Hewawisse korale. Claimant—Crown.

1	Keppitiyawahena	V. R. S. Kandasamy Chetty of Kundasale	Coconut plantation (encroachment)	0	2 2	50
2	Ditto <i>alias</i> Hettiya-ketumullehena	do.	Chena leased for chena cultivation in 1919	33	3 22	50
3	Do.	do.	Ditto (reservation for stream)	1	2 11	—*

Preliminary plan 7,052. Village—Uda Mailapitiya in Hewawisse korale. Claimant—Crown.

1	Lakadahela	Gannila Herat Mudiyanse-lage Ukku Banda	Forest (reservation for Gansabhawa road)	0	0 35	—*
2	Do.	do.	Forest	4	3 26	60

* Not for sale.

Further particulars regarding these lands can be obtained from the Government Agent, Central Province, and particulars regarding plans from the Surveyor-General.

Colonial Secretary's Office,
Colombo, October 9, 1920.

GRAEME THOMSON,
Colonial Secretary.

LAND SALES IN THE NORTH-CENTRAL PROVINCE.

No. 2,111, N.C. P.—The Government Agent, North-Central Province, will on Monday, November 29, 1920, at 1 P.M., at his office in the Anuradhapura Kachcheri, put up to auction, for sale or settlement, or will otherwise dispose of, the under-mentioned portions of Crown land, in accordance with the regulations of Government regarding land sales. Thirty three allotments of land situated in the Nuwaragam, Hurulu, and the Kalagam palatas of the Nuwarakalawiya district of the North-Central Province.

Preliminary plan 5,453. Village—Gambirigaswewa in Kiralowa korale.

Lot.	Name of Land.	Name of Applicant.	Description.	Extent.		Upset price per acre, Rs.
				A.	R. P.	
2	Nikapallamapittaniya	M. Appuhami and another	Paddy field	2	0 0	16

Preliminary plan 5,455. Village—Miwewa in Kiralowa korale.

1	Indigalehena	K. Ukkuwa and 2 others	Jungle fit for paddy	2	3 26	25
2	Do.	do.	do.	0	1 22	25

Preliminary plan 5,508. Village—Marasinha-Hammillewa in Kiralowa korale.

1	Serugahaidama	Keerala Vel-Vidanage Appuhami	Jungle	1	0 2	16
2	Do.	—	Reservation for means of access	0	0 3	—*
3	Palugahahena	P. Mudalihami of Andiagala	Jungle	0	3 36	16
4	Kongahahena	—	Reservation for means of access	0	0 34	—*
5	Do.	—	Jungle	0	3 29	16

Lot.	Name of Land.	Name of Applicant.	Description.	Extent.		Upset price per acre, Rs.
				A.	R. P.	
Preliminary plan 5,509. Village—Korasagalla in Kalagam korale south.						
1	Warakotupaniya	G. M. PUNCHIRALAGE UDAYARE and 7 others	Jungle fit for paddy cultivation	5	3 33	18
2	Do.	Ditto and S. G. M. Banda	do.	4	0 5	18
Preliminary plan 5,520. Village—Wahagahapuwewa in Mahapotana korale.						
1	Dambagahaidama	K. Ranhami, deceased, and 2 others	Jungle fit for paddy cultivation	7	1 32	20
Preliminary plan 5,522. Village—Kalawewa in Kalagam korale north.						
1	Morakeleidama	P. A. B. Appuhami of Ukkulanpallama	Jungle and chena	2	2 30	18
2	Do.	—	Reservation for cart track	0	0 15	—*
Preliminary plan 5,523. Village—Orukmankulama in Ulagalla korale.						
1	Karuwalagahaidama	—	Reservation for the Orukmankulama tank	0	1 12	—*
2	Do.	P. Kalu Banda	Jungle (being cleared)	1	0 15	18.50
3	Hikgahaidama	P. Dingiri Banda, Vel-Vidane	Chena (fit for paddy cultivation)	0	3 36	18.50
4	Mailagaha-akkaraya	Appuhami, Vel-Vidane	do.	1	0 20	21
Preliminary plan 5,531. Village—Puhulewewa in Kalpe korale.						
1	Palugahaidama	U. P. Dingiriya	Open land fit for paddy cultivation	1	0 4	16
Preliminary plan 5,534. Village—Maha Olugaskada in Kunchuttu korale.						
1	Dambagahaidama alias Mailagahaidama	U. PUNCHIRALA of Herat-Hammillewa	Chena fit for paddy cultivation	1	0 1	16
2	Do.	—	Reservation for tank bund	0	1 19	—*
3	Mailagahaidama	K. L. Menikrala of Herat-Hammillewa	Paddy field (encroachment by the applicant)	1	1 8	30
4	Do.	—	Reservation for irrigation channel	0	0 8	—*
Preliminary plan 5,535. Village—Maha Olugaskada in Kunchuttu korale.						
1	Dambagahaidama	S. M. Kapurala and 6 others of Herat-Hammillewa	Chena fit for paddy cultivation	7	0 13	16
2	Mailagahaidama	W. Kapurala of Herat-Hammillewa	do.	4	1 5	16
Preliminary plan 5,548. Village—Malawa in Kalagam korale south.						
1	Maragahahena	A. M. Kiri Banda and another	Jungle fit for paddy cultivation	3	0 5	18
2	Helambagahawehena	A. M. Ukkurala	do.	3	3 31	18
3	Wehenkatuwa	H. Ukku Banda	do.	2	0 11	16
Preliminary plan 5,556. Village—Kaluarachchiyagama in Kiralowa korale.						
1	Mailagahakele	K. Naida	Jungle suitable for paddy cultivation	2	0 34	16
Final village plan 493. Village—Palugaswewa in Nuwaragam korale.						
1†	Palugaswewamukalana temple	Siddharta Unnanse of Ruwanwelisaya	Forest	17	1 23	17†
Preliminary plan 5,418. Village—Ellewewa in Kunchuttu korale.						
1	Dambagahaidama	Seleimage Moosa	Chena suitable for paddy cultivation	1	3 6	16†
2	Do.	do.	do.	0	0 37	24†
Preliminary plan 4,252. Village—Nabadawewa in Mahapotana korale.						
1622	Welapahalakele	Pinage Kanda and K. Balaya	High jungle fit for paddy	3	1 16	36†
Preliminary plan 4,338. Village—Etawiragollewa in Kalpe korale.						
1824	Kongahalanda	Sellatage Kapurala, Vel-Vidane, and others	Jungle fit for paddy	7	3 14	18†

* Not for sale.

† These lots were sold once, but they are to be re-sold as the purchasers have failed to fulfil the conditions of the sale.

Further particulars regarding these lands can be obtained from the Government, North-Central Province, and plans of them from the Surveyor-General.

Colonial Secretary's Office,
Colombo, October 8, 1920.

FRANK THOMSON,
Colonial Secretary.

LAND SALES IN THE PROVINCE OF UVA.

No. 1,411, P. of U.—The Government Agent for the Province of Uva will on Monday, November 29, 1920, at 1 P.M., at his office in Badulla Kacheheri, put up to auction, for sale or settlement, or will otherwise dispose of, the under-mentioned portions of Crown land, in accordance with the regulations of Government regarding land sales. Four allotments of land situated in the Wellassa division of the Badulla District of the Province of Uva.

Preliminary plan 2,086. Village—Dambagalla in Dambagalla korale of Wellassa division.

Lot.	Name of Land.	Name of Applicant.	Description.	Extent.		Upset price per acre, Rs.
				A.	R. P.	
1	Tambalaketiyewatta	N. Thelenis of Dambagalla	Chena	0	3 27	35*
2	Do.	—	Chena, reservation for irrigation ela (not for sale)	0	0 32	—†
3	Do.	—	Chena, reservation for minor road (not for sale)	0	1 5	—†
4	Do.	—	Chena, reservation for kandura (not for sale)	0	0 33	—†

* This lot will be sold subject to an irrigation rate of Re. 1 per acre per annum. This rate shall be subject to revision by Government at any time.

† These lots are to be reserved.

Further information regarding the sale of the above lands can be obtained from the Government Agent, Province of Uva, and their plans from the Surveyor-General.

Colonial Secretary's Office,
Colombo, October 13, 1920.

GRAEME THOMSON,
Colonial Secretary.

No. 1,412, P. of U.—The Government Agent for the Province of Uva will on Monday, November 29, 1920, at 1 P.M., at his office in Badulla Kacheheri, put up to auction, for sale or settlement, or will otherwise dispose of, the under-mentioned portions of Crown land, in accordance with the regulations of Government regarding land sales. Thirty-six allotments of land situated in the Udukinda, Wiyaluwa divisions of the Badulla District of the Province of Uva.

Preliminary plan 2,069. Village—Boralanda in Dambawinipalata korale of Udukinda division.

Lot.	Name of Land.	Name of Applicant.	Description.	Extent.		Upset price per acre, Rs.
				A.	R. P.	
1	Endurugollepatana	Ratpahegedera Siyatu of Boralanda	Patana	1	0 3	50
2	Do.	—	Patana, reservation for ela (not for sale)	0	0 15	—*
3	Endurugollehena	Endurugollegedera Kiriwante of Boralanda	Patana	0	3 19	50
Claimant—Crown land, encroached upon by Kiriwante.						
4	Do.	Endurugollegedera Kiriwante of Boralanda	Native garden contains jak, acacia plants, plantain trees, and a mud hut	0	1 0	140
5	Do.	—	Native garden contains 2 jak trees 5 years old, vegetables, plantain trees, &c., reservation for ela (not for sale)	0	0 23	—*
Claimant—Crown.						
6	Do.	—	Patana, reservation for kandura and ela (not for sale)	0	1 9	—*

Final village plan 189. Village—Gurutalawa in Dambawinipalata korale of Udukinda division.

Lot.	Name of Land.	Name of Applicant.	Description.	Extent.		Upset price per acre, Rs.
				A.	R. P.	
3A	Mapawattepatana	Ana Cassim of Gurutalawa	Garden	0	3 38	56
8	Ambagasdowehena	—	Patana	1	2 20	56

Final village plan 178. Village—Nagollagama in Soranatota korale of Wiyaluwa division.

Lot.	Name of Land.	Name of Applicant.	Description.	Extent.		Upset price per acre, Rs.
				A.	R. P.	
58	Bellankandurehena	—	Chena and Gansabhawa premises (not for sale)	0	1 11	—*

Claimant—Crown land, encroached upon by B. Podihami.

58c	Bellankandurewatta	(1) W. Don Publis Appuhami of Badulla, (2) Bellankanduregedera Podihami	Chena contains some coconut plants, plantain trees, and drumstick trees about 2 years old	1	0 12	56
-----	--------------------	---	---	---	------	----

Final village plan 57. Village—Landegama in Udapalata korale of Udukinda division. Claimant—Crown.				Extent	Upset price
Lot.	Name of Land.	Name of Applicant.	Description.	A. R. P.	per acre, Rs.
4B	Pangaragalahena	—	Chena, reservation for oya (not for sale)	0 1 15	—*
4C	Ellahena	Munasinghe Mudiyanse-lage Charles Appu of Welimada	Patana	1 0 20	46
4D	Do.	—	Patana, reservation for ela (not for sale)	0 0 10	—*
Final village plan 53. Village—Idamegama in Dambawinipalata korale of Udukinda division. Claimant—Crown.				Extent	Upset price
2W	Rambukpotatennemedagoda	Galwatte Siribaddana	Chena contains kurakkan	0 2 1	46
Final village plan 48. Village—Kotawerandagama in Dehiwinipalata korale of Udukinda division. Claimant—Crown.				Extent	Upset price
2	Hapugaha-arawehena <i>alias</i> Yakdehigederahena <i>alias</i> Hapugaha-arawepeela	—	Patana and spring, reservation for spring and ela (not for sale)	0 1 27	—*
2G	Hapugaha-arawehena	—	Patana, reservation for Gansabhawa road (not for sale).	0 0 18	—*
Claimants—Crown land, encroached upon by Kalubanda, Heen Menika, and Punchirala.					
2H	Kolluwatta	—	Native garden contains jak, kitul, mango, arecanut, plantain, orange, sapu, from 10 to 60 years old	0 2 14	36
2I	Do.	—	do.	0 1 28	36
Claimant—Crown.					
2J	Hapugaha-arawehena	—	Patana contains 1 jak tree 25 years old, reservation for footpath (not for sale)	0 0 17	—*
2K	Do.	—	Patana, reservation for kandura and ela (not for sale)	0 1 17	—*
2L	Do.	—	Patana, reservation for stream and ela (not for sale)	0 3 11	—*
2M	Do.	—	Patana, reservation for houses, spring, and paddy fields (not for sale)	1 0 1	—*
2N	Gansabhawa road	—	Road (not for sale)	0 0 8	—*
2O	Hapugaha-arawehena	—	Patana, reservation for Gansabhawa road (not for sale)	0 0 19	—*
2P	Galmullekandura	—	Kandura (not for sale)	0 0 17	—*
5AF	Kokatiyagaskandurahena	—	Patana, reservation for stream (not for sale)	1 3 11	—*
5AF1	Do.	—	do.	0 1 24	—*
5AF2	Do.	—	Patana, reservation for footpath (not for sale)	0 0 6	—*
5AF3	Do.	—	Patana, reservation for Gansabhawa road (not for sale)	0 0 34	—*
5AF4	Do.	—	Patana, reservation for kandura (not for sale)	0 3 34	—*
5AR1	Ellapitahena <i>alias</i> Galperalanahena	Ana Pana Kadirewelu of Nithamaluwegama	Patana	1 2 11	53.50
5AV	Kolambagahahelapatana	Godakumbure Alutgedera M. M. Punchirala	do.	3 0 8	51
15A1	Himbiliagaswattedarandapatana	Keena Muna Mohamradu Cassim	Patana contains 1 jak tree about 15 years old	1 0 5	53.50
15	Elamalagodepatana <i>alias</i> Dikbeddehena	M. M. Badderala Arachchi	Patana	1 3 34	51
Claimant—Crown land, encroached upon by Talawatte Alutgedera M. M. Punchirala.					
15I	Elamalagodehena <i>alias</i> Elamallandehena	Talawatte Alutgedera M. M. Punchirala	Patana contains a few plantain trees and a house	1 0 9	50†
Claimant—Crown.					
15J	Do.	—	Patana, reservation for footpath (not for sale)	0 0 8	—*

* To be reserved.

† The encroacher on Crown lot 15I in final village plan 48 should pay a fine of Rs. 7.50 for having encroached in addition to the full value of the lot.

Further information regarding the sale of the above lands can be obtained from the Government Agent, Province of Uva, and the plans from the Surveyor-General.

Colonial Secretary's Office,
Colombo, October 13, 1920.

GRAEME THOMSON,
Colonial Secretary.

No. 1,413, P. of U.—The Government Agent for the Province of Uva will on Tuesday, November 30, 1920, at 1 P.M., at his office in Badulla Kachcheri, put up to auction, for sale or settlement, or will otherwise dispose of, the under-mentioned portions of Crown land, in accordance with the regulations of Government regarding land sales. Twenty-two allotments of land situated in the Udukinda, Wellassa, and Yatikinda divisions of the Badulla District of the Province of Uva.

Lot.	Name of Land.	Name of Applicant.	Description.	Extent.		Upset price per acre, Rs.
				A. R. P.		
Final village plan 19. Village—Kinigama in Mahapalata korale of Udukinda division. Claimant—Crown.						
8B	Kahata-attalangepatana <i>alias</i> Weligalhinnapatana	(1) Messrs. A. C. Unwin, (2) G. M. Joseph, and (3) Rev. Father A. N. Fernando	Patana	2	0 25	88
Final village plan 164. Village—Pitadeniya in Medagam pattu korale of Wellassa division. Claimant—Crown.						
14T	Ginnapitiyehena	Mr. E. D. Dharmasena	Chena	5	0 5	35
Preliminary plan 2,096. Village—Yapamme Udagama in Pattipola korale of Yatikinda division. Claimant—Crown land, encroached upon by Hopton estate.						
1	Hopton estate	—	Contains tea 20 years old	0	0 25	700
Preliminary plan 2,028. Village—Kitulwatta in Soranotota korale of Wiyaluwa division. Claimant—Crown.						
1	Galkada	Mutu Menka and 6 others of Kitulwatta	Chena with trees scattered	4	1 20	35
Final village plan 190. Village—Hinnarangolla in Dambawinipalata korale of Udukinda division. Claimant—Crown.						
2D	Gorandiyatenna	—	Stream reservation (not for sale)	0	2 12	—*
2E	Do.	N. C. Fernando	Patana	3	0 7	40
3A	Gala-attakandureulpota	—	Road reservation (not for sale)	1	2 33	—*
5	Gorandiyatenna	T. M. Luwis Singho of Galegedara in Boralanda	Partly asweddumized	2	2 26	45
20A	Madawalakapalla	—	Road reservation (not for sale)	2	2 32	—*
50A	Do.	—	do.	0	2 35	—*
50B	Diullandearawa	—	do.	0	0 9	—*
50C	Waluganhinneulpotta	—	do.	0	2 0	—*
Final village plan 41. Village—Metiwalalanda in Dehiwinipalata korale of Udukinda division. Claimant—Crown land, encroached upon by (1) Kiriwante Gamarala, (2) W. M. Kiri Banda Gamarala, and (3) Kiribanda, all of Unapana.						
3 I	Bogaha-arawewatta	—	Vegetable garden	0	1 5	50
Claimant—Crown.						
3J	Boralugasketiyapatana	Udakumburegedera Wijetunga Mudiyansele of Kiri Banda, Gamarala	Patana	0	2 0	40
11D	Udagodatenna and Galbodapatana	Mana Sinniah Kangany	Patana, partly planted with Indian corn and vegetables	4	0 3	40
11E	Galbodakandura	—	Stream (not for sale)	0	0 14	—*
11F	Gansabhawa para	—	Gansabhawa road and reservation (not for sale)	0	1 8	—*
Claimant—Crown land, encroached upon by Rung Keriya, ex-Duraya of Dewatagama.						
11G	Udagodatennapatana	—	Patana planted with Indian corn and kurakkan	0	1 10	50
Final village plan 186. Village—Kalubullanda in Udalapata korale of Udukinda division. Claimant—Crown.						
13M	Medahulahepatana	—	Patana, reservation for ela (not for sale)	0	1 17	—*
13N	Do.	Nugadandegedera D. M. Appuhamy of Udabandana	Patana	1	3 37	45
13O	Do.	—	Patana, reservation for Gansabhawa road (not for sale)	0	0 5	—*
Final village plan 16. Village—Hinnarangolla in Dehiwinipalata korale of Udukinda division. Claimant—Crown.						
23C	Kirindabadda, &c.	—	Patana	0	0 36	51

* To be reserved.

Further information regarding the sale of the above lands can be obtained from the Government Agent, Province of Uva, and the plans from the Surveyor-General.

Colonial Secretary's Office,
Colombo, October 13, 1920.

GRAEME THOMSON,
Colonial Secretary.

No. 1,414, P. of U.—On Tuesday, November 30, 1920, at 1 P.M., the Government Agent for the Province of Uva will put up to auction, for sale or settlement, or will otherwise dispose of, at his office in Badulla Kachcheri, the under-mentioned portions of Crown land, on the terms authorized by Government. Fourteen allotments of land situated in the Udukinda division of the Badulla District of the Province of Uva.

Lot.	Name of Land.	Name of Applicant.	Description.	Extent.		Upset price per acre, Rs.
				A. R. P.		
Final village plan 102. Village—Weragama in Dehiwinipalata korale of Udukinda division.						
1E	Udawattehena <i>alias</i> Batawandiyyetenna	Galpattiyegedera Kiriwante of Gawelagama	Paddy field	0	1 10	46
1F	Udawattehenapatana	do.	do.	0	0 21	46
1G	Udawattehena	H. M. Siribaddena	do.	0	0 21	46
1H	Do.	do.	Chena	0	1 1	46
1I	Do.	do.	do.	0	1 1	46
1J	Udawattehenakandura	—	Paddy field	0	1 18	46
			Stream (not for sale)	0	0 26	—*

Lot.	Name of Land.	Name of Applicant.	Description.	Extent.		Upset price per acre, Rs.
				A.	R. P.	
Final village plan 28. Village—Moretota in Dehiwinipalata korale of Udukinda division.						
4K	Etakehela <i>alias</i> Kehelella <i>alias</i> Aralugashinna	—	Patana, reservation for main road and kandura (not for sale)	0	1 0	—*
4K1	Do.	Hellandegedera R. M. Kiri Banda of Alutwela	Paddy field and patana	0	0 21	48
4K2	Do.	—	Patana, reservation for kandura (not for sale)	0	0 11	—*
101A	Dambiliyawattehena	Pallearawe Alutgedera R. M. Huduhami	Patana	0	1 36	50
103	Kendagahadiyaladeniya <i>alias</i> Dumbiliyawattedeniya	do.	Deniya	0	2 0	50
Final village plan 14. Village—Kurukude in Dehiwinipalata korale of Udukinda division.						
38R	Huriya-ella, Hompolawalgodapatana, &c.	—	Patana, reservation for kandura (not for sale)	0	1 24	—*
38s	Do.	Kodawegedera Dantuwa	Patana	1	0 8	51
Final village plan 68. Village—Nawela in Dambawinipalata korale of Udukinda division.						
11F	Wewagodadeniya	Idamegedera Kaurala of Nawela	Paddy field	0	2 17	46

* To be reserved.

Further information regarding the sale of the above lands can be obtained from the Government Agent, Province of Uva, and the plans from the Surveyor-General.

Colonial Secretary's Office,
Colombo, October 13, 1920.

GRAEME THOMSON,
Colonial Secretary.

LAND SALES BY THE SETTLEMENT OFFICER.

NORTH-WESTERN PROVINCE.

It is hereby notified that the sale of lands in Kandayaya, preliminary plan 4,905; Torabichchiya, preliminary plan 4,529; Kekunawala, preliminary plan 4,905; and Kumbukwewa, preliminary plan 4,905, all in the North-Western Province, appearing in the *Government Gazette* No. 7,123 of August 20, 1920, will be held on October 22, 1920, at the same place and hour, and not on the dates already advertised.

Colonial Secretary's Office,
Colombo, October 12, 1920.

GRAEME THOMSON,
Colonial Secretary.

LAND ACQUISITION NOTICES.

HAVING been duly directed by the Governor, with the advice of the Executive Council, acting under the provisions of "The Land Acquisition Ordinance of 1876," section 6, to take order for the acquisition of the following lands, required for a public purpose, namely, for raising above flood level the Gampola-Nawalapitiya and Lantern Hill roads at their junction at Kirapane, to wit:—

Lot.	Name of Land.	Description.	Name of Claimant.	Extent.	
				A.	R. P.
Advance extract No. 1 of block survey preliminary plan 17. Village—Kirapane.					
1	Ratuindekumburakella	Waste land	Ceylon Government Railway	0	0 14.06
2	Drain	Earth drain	do.	0	0 1.15
3	Ratuindekumburakella	Waste land	do.	0	0 12.12
4	Drain	Earth drain	do.	0	0 1.37
5	Ratuindekumburakella	Waste land	do.	0	0 10.84
6	Ratuindekumbura	Paddy field	do.	0	0 0.13
7	Do.	do.	N. G. Don Simon Appuhamy	0	0 0.56
8	Do.	do.	Ceylon Government Railway	0	0 0.56
9	Do.	do.	N. G. Don Simon Appuhamy	0	0 10.37
10	Part of Gampola-Nawalapitiya road	Waste land	—	0	0 2
11	Ratuindewatta	Coconut garden and part of house	N. G. Don Simon Appuhamy	0	0 8.75
12	Do.	do.	Crown	0	0 2.03
13	Galawatta	Gala land	D.B. Weerasuriya of Ahangama	0	0 11.18
14	Do.	do.	Crown	0	0 2.40
15	Water-course	Water-course	—	0	0 0.31
16	Alutwelayakumbura	Paddy field	Allis Appu, Peace Officer	0	0 1.84
17	Do.	do.	Crown	0	0 1.53
18	Do.	do.	Allis Appu, Peace Officer	0	0 14.02
19	Do.	do.	Crown	0	0 0.28

Lot.	Name of Land.	Description.	Name of Claimant.	Extent.		
				A.	R.	P.
20	Alutwelayawatta	Waste land	Crown	0	0	0.06
21	Do.	do.	P. L. M. Muttu Karpen Chetty	0	0	0.56
22	Do.	Coconut garden	Crown	0	0	0.31
23	Do.	Coconut garden and cattle shed	S. M. Bawa	0	0	2.90
24	Do.	Coconut garden	Crown	0	0	0.06
25	Do.	do.	S. M. de Silva	0	0	8.46
26	Alutwelayakumbura	Paddy field	Allis Appu, Peace Officer	0	0	0.12
27	Alutwelayawatta.	Bare land	Gampola Local Board	0	0	8.59
28	Do.	Coconut garden	M. K. M. Isubu Lebbe	0	0	5.15
29	Polgollewattakella	do.	M. S. Noor Mohamadu	0	0	2.59
30	Do.	do.	K. Kader Saibo	0	0	6.21
31	Do.	do.	Gampola Local Board	0	0	4.40
32	Do.	do.	K. Nagul	0	0	3.18
33	Do.	do.	Gampola Local Board	0	0	8.27
34	Polgollekumbura	Paddy field	D. A. Wimalasuriya	0	1	4.44
35	Hatlahakumbura	do.	Siyatu	0	0	18.75

Advance extract No. 1 of block survey preliminary plan 3. Village—Eregoda.						
1	Udawelakumbura	Paddy field	Madduma Banda, Registrar of Bowela	0	0	23.35
2	Kohakanuwekumbura	do.	do.	0	0	9.28
Advance extract No. 1 of block survey preliminary plan 1. Village—Godagama.						
1	Walauwawattakumbura	Paddy field	D. A. Wimalasuriya	0	0	12.03
2	Walauwawatta	Coconut garden	do.	0	0	20.03
3	Polwatta	do.	Dineshamy of Sinapitiya	0	0	5.18
4	Do.	do.	M. S. de Silva	0	0	1.62

I hereby give public notice, as required by section 7, that the Government proposes to take possession of the lands. All persons interested in the aforesaid lands are hereby required to appear personally or by agent before me at the Gampola Resthouse, on November 12, 1920, at 12 noon, and to state the nature of their respective interests in the lands, and the amount and particulars of their claims to compensation for such interests.

Kandy Kachcheri,
October 15, 1920.

W. L. KINDERSLEY,
Government Agent.

HAVING been duly directed by the Governor, with the advice of the Executive Council, acting under the provisions of "The Land Acquisition Ordinance of 1876," section 6, to take order for the acquisition of the following lands, required for a public purpose, namely, for the future development of the Port of Talaimannar, to wit:—

Preliminary plan 5,367. Village—The Sanitary Board limits of Talaimannar.				Extent.		
Lot.	Name of Land.	Description.	Name of Claimant.	A.	R.	P.
1	Murukadikanikoviltotam	Garden contains 82 old coconut trees and a cadjan hut	St. Lawrence's Church (Roman Catholic) at Talaimannar	1	2	12.4
2	Murukadikanitotam	Garden contains 2 old coconut trees and old palmyra trees	Mandapam Mudalali	0	0	14.2
3	Do.	Garden contains 81 coconut plants about 3 years old, 2 cadjan huts, and a well	Seiyadu Ibrahim Isa	0	2	39.0
4	Do.	Garden contains old palmyra trees	do.	0	2	38.3
5	Do.	Open waste land with a few scattered old palmyra trees and 2 cadjan huts	Dr. Nadace of Jaffna	3	0	18.2
6	Do.	Open waste land with a few palmyra plants	Keena Kadiresu Mudalali	1	0	35.7
				7	1	37.8

I hereby give public notice, as required by section 7, that the Government proposes to take possession of the lands. All persons interested in the aforesaid lands are hereby required to appear personally or by agent before me at the Mannar Kachcheri on November 30, 1920, at 10 A.M., and to state the nature of their respective interests in the lands, and the amount and particulars of their claims to compensation for such interests.

Mannar Kachcheri,
October 12, 1920.

R. H. WHITEHORN,
Assistant Government Agent.