



# Ceylon Government Gazette

Published by Authority.

No. 7,136 — FRIDAY, OCTOBER 22, 1920.

## Part III. — Lands.

*Separate paging is given to each Part in order that it may be filed separately.*

	PAGE		PAGE		PAGE
Land Settlement Notices :—		Land Sales by the Government Agents :—		Land Sales by the Settlement Officer :—	
Preliminary Notices ..	1587	North-Western Province ..	—	Northern Province ..	—
Final Orders ..	1605	North-Central Province ..	1645	Eastern Province ..	—
Land Sales by the Government Agents :—		Province of Uva ..	—	North-Western Province ..	1647
Western Province ..	1637	Province of Sabaragamuwa ..	1646	North-Central Province ..	—
Central Province ..	—	Land Sales by the Settlement Officer :—		Province of Uva ..	1650
Southern Province ..	1638	Western Province ..	—	Province of Sabaragamuwa ..	—
Northern Province ..	1641	Central Province ..	1646	Land Acquisition Notices ..	1657
Eastern Province ..	—	Southern Province ..	—	Land Resumption Notices ..	—

### PRELIMINARY NOTICES.

#### Matale Notice No. 7,628.

Notice under "The Waste Lands Ordinances of 1897, 1899, 1900, and 1903."

TAKE notice that unless within three months from October 22, 1920, the persons, if any, who claim any interest in the lands hereinafter mentioned or in any one or more of such lands or to some interest therein make claim in person or in writing to the said lands or any of them or to some interest therein to M. T. Archibald, Esq., Special Officer appointed under section 28 of "The Waste Lands Ordinances of 1897, 1899, 1900, and 1903," at his office at Colombo :

Such Special Officer, in pursuance of the powers vested in him by the said Ordinances, will declare by writing under his hand that the said lands, or such of them as to which no claim has been made, are the property of the Crown.

M. T. ARCHIBALD,  
Special Officer.

NOTE.—A claim to a right of way over the said lands or any of them is a claim to an interest in the land or lands.

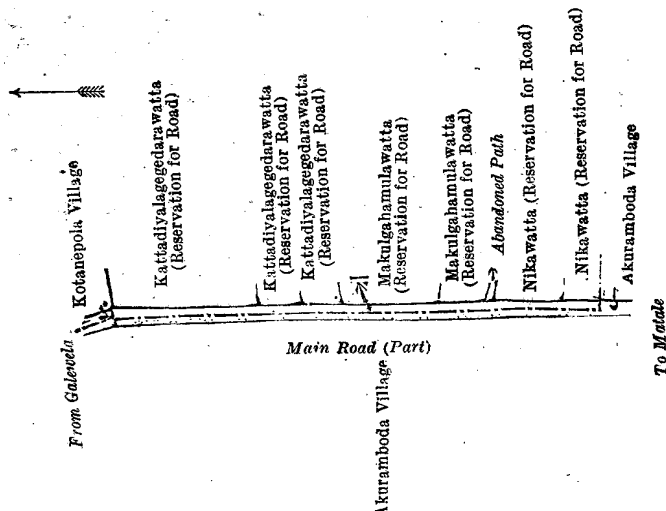
#### *Description of the Lands referred to.*

The following lots situated in the village of Yamanmulla, in the Udugoda Udasiya pattu of the Matale north division of the Matale District, in the Central Province, as described in the annexed diagrams :—

#### I.—Block survey preliminary plan 39.

Lot.	Name of Land.	Extent, A. R. P.
1	Main road (part)	0 0 31

and bounded as follows : on the north by the village limit of Kotanepola ; on the east by Kattadiyalagegedarawatta (reservation for road) claimed by Kattadiyalagegedara Pusha and others, Kattadiyalagegedarawatta (reservation for road) claimed by ditto Malliya, Kattadiyalagegedarawatta (reservation for road) claimed by Ethpetiyawegedara Dewaya and another, Makulgahamulawatta (reservation for road) claimed by Durayalagegedara Bilindi and another, Makulgahamulawatta (reservation for road) claimed by ditto Rankiri and others, Nikawatta (reservation for road) claimed by ditto Bilinda, Nikawatta (reservation for road) claimed by Kattadiyalagegedara Bandiya ; on the south by the village limit of Akuramboda ; on the west by the village limit of Akuramboda, part of main road from Matale to Galewela.



Surveyor-General's Office,  
Colombo, August 23, 1920.

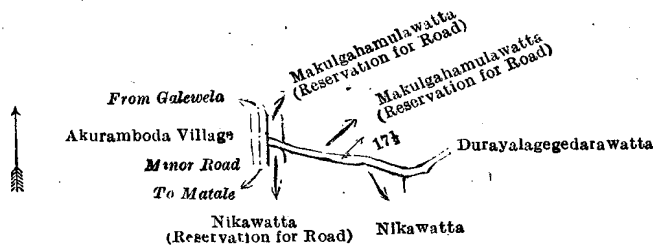
Scale of 4 Chains to an Inch.

F. J. SALMON,  
for Acting Surveyor-General.

II.—Block survey preliminary plan 39.

Lot.	Name of Land.	Extent, A. B. P.
17½	Abandoned path	0 0 6

and bounded as follows: on the north by Makulghamulawatta (reservation for road) claimed by Dewyalagegedara Rankifi and others; on the east by Durayalagegedarawatta claimed by Durayalagegedara Dotuwa; on the south by Durayalagegedarawatta claimed by Durayalagegedara Dotuwa, Nikawatta claimed by Durayalagegedara Bilinda, Nikawatta (reservation for road) claimed by Durayalagegedara Bilinda; on the west by the main road from Matale to Galewala (the village limit of Akuramboda).



Surveyor-General's Office,  
Colombo, August 23, 1920.

Scale of 4 Chains to an Inch.

F. J. SALMON,  
for Acting Surveyor-General.

Matale S. O. 3—1920.

Hambantota Notice No. 7,629.

Notice under "The Waste Lands Ordinances of 1897, 1899, 1900, and 1903."

TAKE notice that unless within three months from October 22, 1920, the persons, if any, who claim any interest in the lands hereinafter mentioned or in any one or more of such lands, appear before the Assistant Government Agent of Hambantota District of the Southern Province, at his office in Hambantota, and make claim in person or in writing to the said lands or any of them to some interest therein:

Such Assistant Government Agent, in pursuance of the powers in him vested by the above Ordinances, will declare by writing under his hand that the said lands, or such of them as to which no claim has been made, are the property of the Crown.

A. P. BOONE,  
Assistant Government Agent.


NOTE.—A claim to a right of way over the said lands or any of them is a claim to an interest in the land or lands.

Description of the Lands referred to.

The following lots situated in the village of Wirawila, in Magam pattu of the Hambantota District, in the Southern Province, as described in the annexed diagrams:—

Lot.	Name of Land.	Extent, A. B. P.
249	Uduwila	5 0 2

and bounded as follows: on the north by Molakepupatana sold by Crown; on the east by Uduwila sold by Crown; on the south by Uduwila claimed by Crown; on the west by Uduwila claimed by Crown.



Surveyor-General's Office,  
Colombo, August 4, 1920.

Scale of 4 Chains to an Inch.

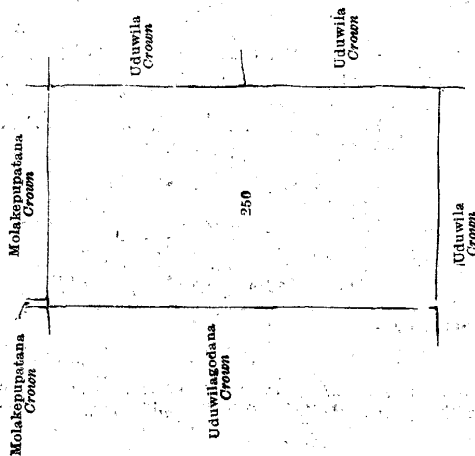
F. J. SALMON,  
for Acting Surveyor-General.

II.—Irrigation preliminary plan 1.

Lot.	Name of Land.
250 .. Uduwila	..

Extent, A. R. P.  
5 0 2

and bounded as follows : on the north by Molakepupatana sold by Crown ; on the east by Uduwila claimed by Crown ; on the south by Uduwila claimed by Crown ; on the west by Uduwilagodana sold by Crown.



Surveyor-General's Office,  
Colombo, August 4, 1920.

Scale of 4 Chains to an Inch.

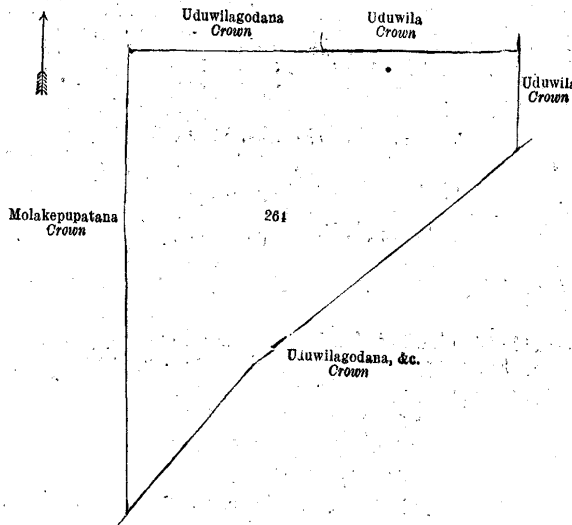
F. J. SALMON,  
for Acting Surveyor-General.

III.—Irrigation preliminary plan 1.

Lot.	Name of Land.
264 .. Uduwila	..

Extent, A. R. P.  
6 0 30

and bounded as follows : on the north by Uduwilagodana and Uduwila claimed by Crown ; on the east by Uduwila claimed by Crown ; on the south by Uduwilagodana sold by Crown ; on the west by Molakepupatana sold by Crown.



Surveyor-General's Office,  
Colombo, August 4, 1920.

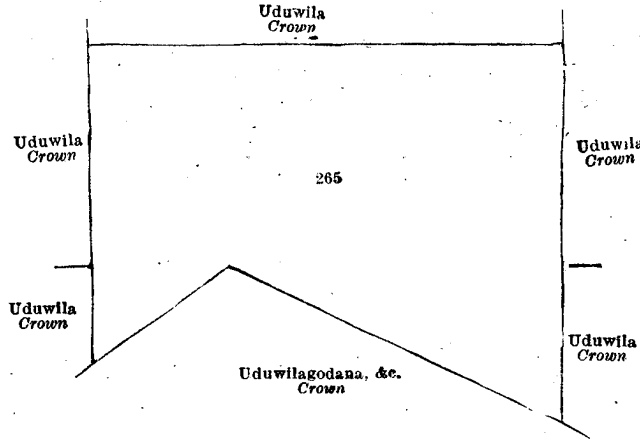
Scale of 4 Chains to an Inch.

F. J. SALMON,  
for Acting Surveyor-General.

IV.—Irrigation preliminary plan 1.

Lot.	Name of Land.	Extent, A. R. P.
265	Uduwila	6 2 15

and bounded as follows : on the north by Uduwila claimed by Crown ; on the east by Uduwila claimed by Crown ; on the south by Uduwilagodana claimed by Crown ; on the west by Uduwila claimed by Crown.



Surveyor-General's Office,  
Colombo, August 4, 1920.


Scale of 4 Chains to an Inch.

F. J. SALMON,  
for Acting Surveyor-General.

V.—Irrigation preliminary plan 1.

Lot.	Name of Land.	Extent, A. R. P.
267	Uduwila	4 3 28

and bounded as follows : on the north by Uduwilagodana sold by Crown ; on the east by Uduwilagodana sold by Crown ; on the south by Uduwila claimed by Crown ; on the west by Uduwila claimed by Crown.



Surveyor-General's Office,  
Colombo, August 4, 1920.

Scale of 4 Chains to an Inch.

F. J. SALMON,  
for Acting Surveyor-General.

VI.—Irrigation preliminary plan 1.

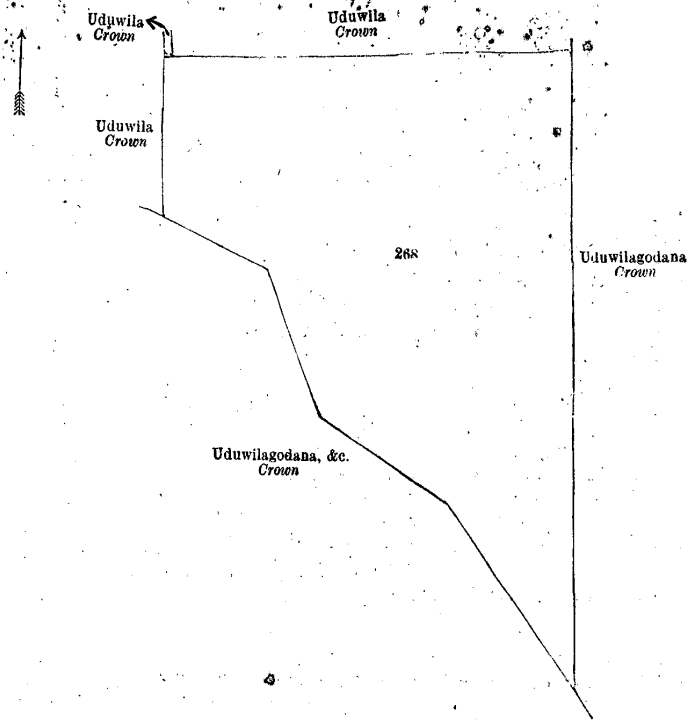
Lot.	Name of Land.	Extent, A. R. P.
268	Uduwila	8 1 28

and bounded as follows : on the north by Uduwila claimed by Crown ; on the east by Uduwilagodana sold by Crown ; on the south by Uduwilagodana sold by Crown ; on the west by Uduwila claimed by Crown.

[For Diagram see page 1591.]

VII.—Irrigation preliminary plan 1.

Lot.	Name of Land.	Extent, A. R. P.
293	Uduwila	7 1 23

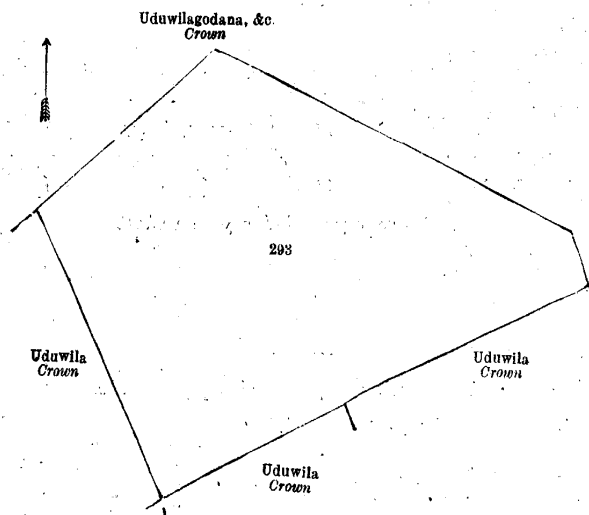


Surveyor-General's Office,  
Colombo, August 4, 1920.

Scale of 4 Chains to an Inch.

F. J. SALMON,  
for Acting Surveyor-General.

and bounded as follows : on the north by Uduwilagodana claimed by Crown ; on the east by Uduwilagodana claimed by Crown ; on the south by Uduwila sold by Crown ; on the west by Uduwila sold by Crown.



Surveyor-General's Office,  
Colombo, August 4, 1920.

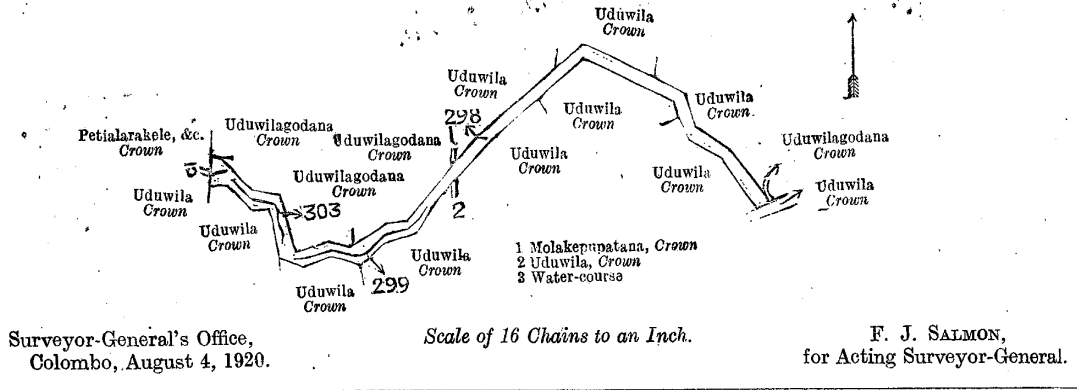
Scale of 4 Chains to an Inch.

F. J. SALMON,  
for Acting Surveyor-General.

VIII.—Irrigation preliminary plan 1.

Lot.	Name of Land.	Extent, A. B. P.
298	Uduwilagodana	8 2 32

and bounded as follows : on the north by Uduwilagodana, Molakepupatana, and Uduwila claimed by Crown ; on the east by Uduwila and Uduwilagodana claimed by Crown ; on the south by Uduwila claimed by Crown ; on the west by Uduwila claimed by Crown, water-course, and Petialarakele claimed by Crown.



**Kurunegala Notice No. 7,630.**

**Notice under "The Waste Lands Ordinances of 1897, 1899, 1900, and 1903."**

TAKE notice that unless within three months from October 22, 1920, the persons, if any, who claim any interest in the lands hereinafter mentioned or in any one or more of such lands or to some interest therein make claim in person or in writing to the said lands or any of them or to some interest therein to H. C. Toller, Esq., Special Officer appointed under section 28 of "The Waste Lands Ordinances of 1897, 1899, 1900, and 1903," at his office at Colombo :

Such Special Officer, in pursuance of the powers vested in him by the said Ordinances, will declare by writing under his hand that the said lands, or such of them as to which no claim has been made, are the property of the Crown.

H. C. TOLLER,  
Special Officer.

NOTE.—A claim to a right of way over the said lands or any of them is a claim to an interest in the land or lands.

*Description of the Lands referred to.*

The following lots situated in the village of Witigala, in the Giratalane korale of the Dewamedhi hatpattu of the Kurunegala District, in the North-Western Province, as described in the annexed diagrams :—

I.—Block survey preliminary plan 1,766.

Lot.	Name of Land.	Extent, A. R. P.	Lot.	Name of Land.	Extent, A. R. P.
1	Gansabhawa road (part of)	0 0 22	31	Kongahamulahena	15 3 29
25	Ela (stream)	0 0 17	32	Do. (reservation for bund)	0 1 3
26	Ambagahamulahena	2 0 11	34	Ela (stream)	0 0 13
27	Do. (reservation for bund)	0 1 9	35	Ebba	0 3 10
28	Witigalawewa (tank)	2 1 2	36	Amunugawapillewa	0 0 26
29	Gansabhawa road	1 0 6			
30	Kadurugahamulahena	12 1 28			35 2 16

and bounded as follows : on the north by the village limit of Wadumunna, the village limit of Wadumunna (part of Gansabhawa road to Wadumunna, Witigalakumbura claimed by Galadeni Patiranalage Jayatuhami and others; on the east by Witigalakumbura claimed by Galadeni Patiranalage Jayatuhami and others, the village limit of Giratalana; on the south by the village limit of Giratalane; on the west by the village limits of Diwulwewa and Wadumunna.

NOTE.—The following lot lying within the above-mentioned boundaries is excluded from this part of the notice, and its extent of 13 perches is not included in the acreage of 35 acres 2 roods and 16 perches given above :—

Block survey preliminary plan 1,766.

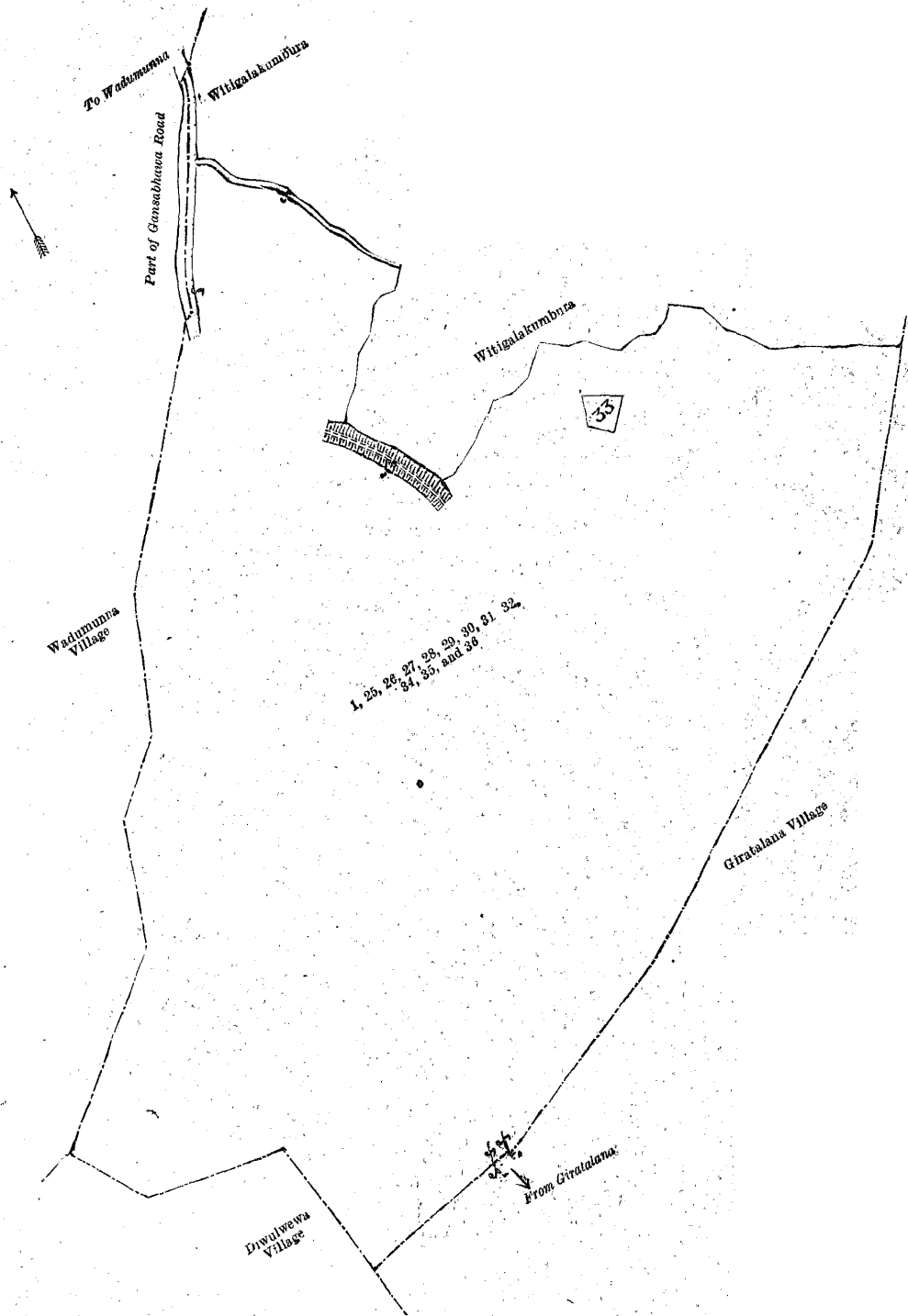
Lot.	Name of Land.	Extent, A. R. P.
33	Witigalakamata	0 0 13

[For Diagram see page 1593.]

II.—Block survey preliminary plan 1,766.

Lot.	Name of Land.	Extent, A. R. P.	Lot.	Name of Land.	Extent, A. R. P.
3	Ela (stream)	0 0 4	17	Peragahamulahena	7 0 5
4	Ela (do.) (part of)	0 0 8	18	Ela (part of)	0 0 14
5	Ela (do.)	0 2 11	19	Peragahamulahena	1 1 29
6	Ela (do.)	1 0 33	20	Karambalandehena	4 3 2
7	Karambalandehena	2 1 18	21	Do.	0 0 17
8	Do. (reservation for stream)	1 0 21	22	Witigalewelepillewa	3 1 5
9	Kolamunu-oya (stream)	1 1 16	23	Ela	0 3 5
10	Midellagodellehena (reservation for stream)	2 1 25	37	Amunugawapillewa	0 1 1
11	Do.	1 0 18	38	Ebba	0 1 28
12	Paranakolamunu-oya (part of)	0 0 19	39	Vithikelehena	0 1 7
13	Kolamunu-oya (part of)	0 3 23	40	Ela	0 0 6
14	Peragahamullahena (reservation for stream)	6 1 5	41	Vithikelehena	0 0 18
15	Ebba	0 0 35	42	Ela (part of)	0 1 13
16	Kolamunu-oya (part of)	0 0 31			36 3 17

and bounded as follows : on the north by the village limit of Wadumunna; on the east by the village limits of Madulla and Egodagedera (part of Kolamunu-oya); on the south by the village limit of Giratalane, the village limit of Giratalane (part

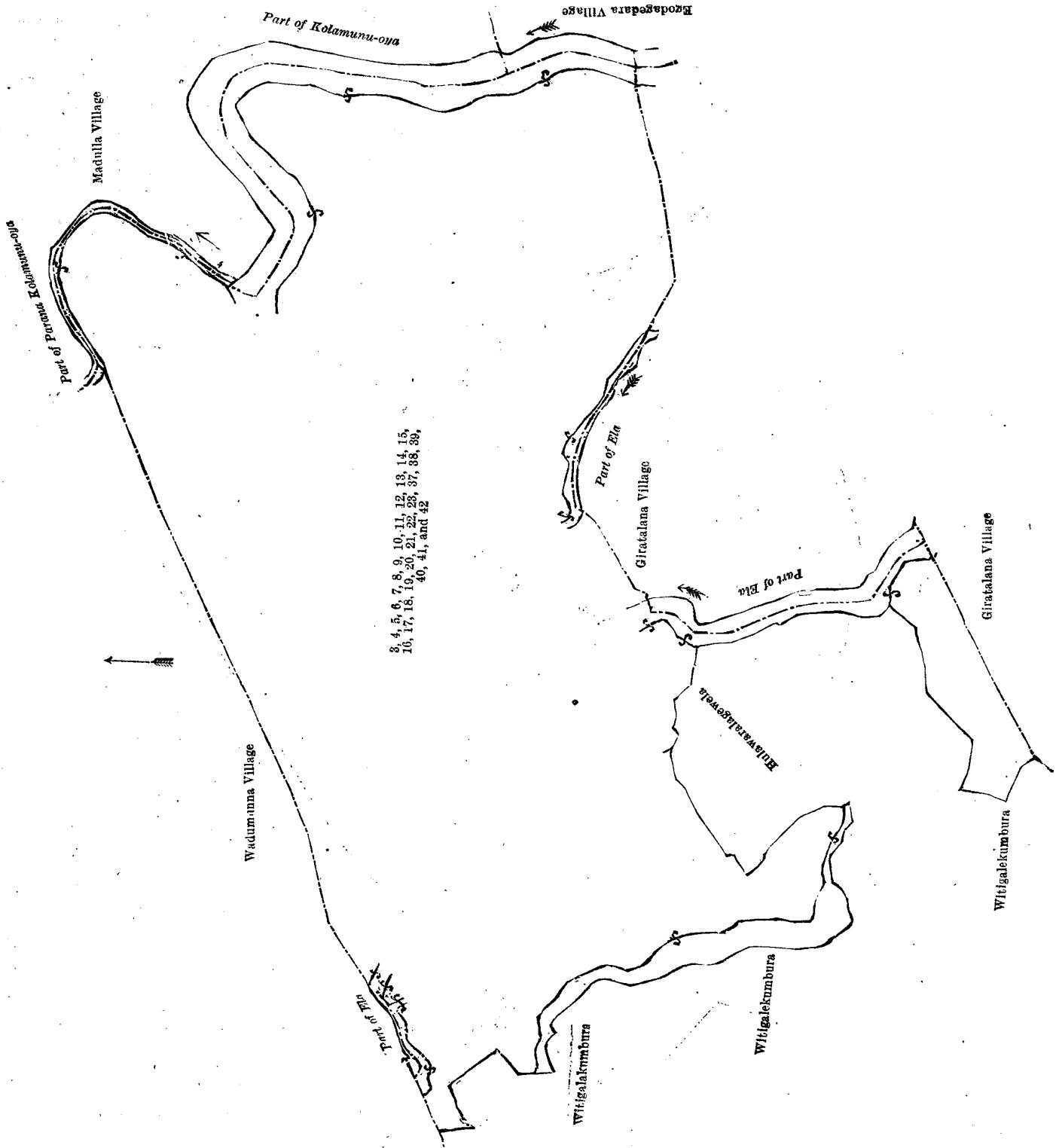


Surveyor-General's Office,  
Colombo, August 30, 1920.

Scale of 4 Chains to an Inch.

F. J. SALMON,  
for Acting Surveyor-General.

of ela), the village limit of Giralalane, the village limit of Giralalane (part of ela), the village limit of Giralalane, Witigalekumbura claimed by Galadeniya Patirannalage Jayatuhamy and others, Hulawaralagewela claimed by Bingriya Vidanalage Appu Naide and others, Witigalekumbura claimed by Galadeni Patirannalage Jayatuhami and others; on the west by Witigalekumbura claimed by Galadeni Patirannalage Jayatuhami and others, Witigalakumbura claimed by Ekanayaka Mudiyanalage Appuhami and others.



Surveyor-General's Office,  
Colombo, August 30, 1920.

Scale of 4 Chains to an Inch.  
Kurunegala S. O. 61—1920.

F. J. SALMON,  
for Acting Surveyor-General.

**Kurunegala Notice No. 7,631.**

**Notice under "The Waste Lands Ordinances of 1897, 1899, 1900, and 1903."**

TAKE notice that unless within three months from October 22, 1920, the persons, if any, who claim any interest in the lands hereinafter mentioned or in any one or more of such lands or to some interest therein make claim in person or in writing to the said lands or to any of them or to some interest therein to H. C. Toller, Esq., Special Officer appointed under section 28 of "The Waste Lands Ordinances of 1897, 1899, 1900, and 1903," at his office at Colombo :

Such Special Officer, in pursuance of the powers vested in him by the said Ordinances, will declare by writing under his hand that the said lands, or such of them as to which no claim has been made, are the property of the Crown.

H. C. TOLLER,

Special Officer.

NOTE.—A claim to a right of way over the said lands or any of them is a claim to an interest in the land or lands.

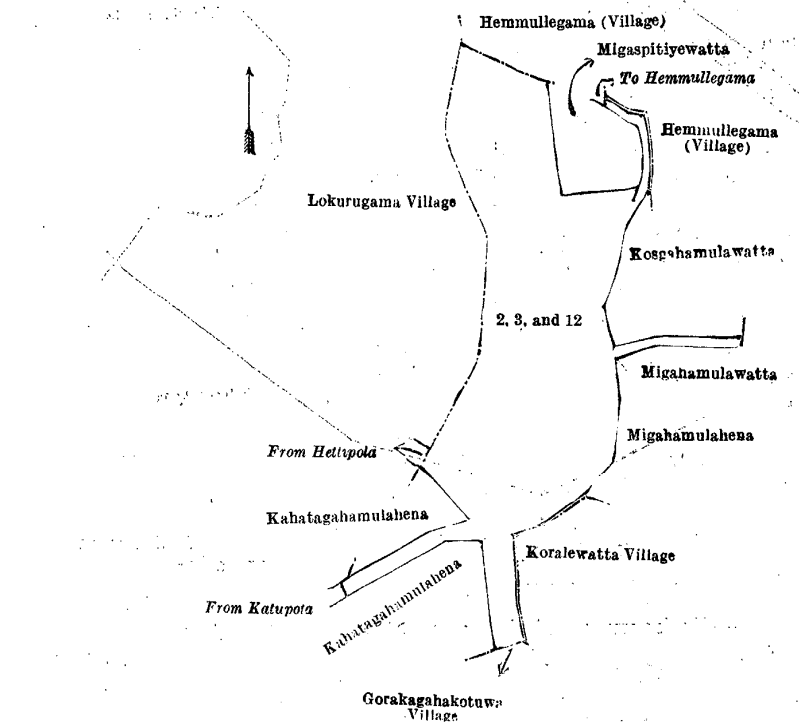


*Description of the Lands referred to.*

The following lots situated in the village of Ihala Migaspitiya, in the Giratalane korale of the Dewamedi hatpattu of the Kurunegala District, in the North-Western Province, as described in the annexed diagram :—

		Block survey preliminary plan 1,699.		Extent, A. R. P.	
Lot.	Name of Land.				
2	Migaspitiyehena	..	..	2	3 25
3	Road	..	..	0	2 1
12	Bund	..	..	0	0 26
				<b>3</b>	<b>2 12</b>

and bounded as follows : on the north by the village limit of Hemmullegama, Migaspitiyewatta sold by the Crown, the village limit of Hemmullegama ; on the east by the village limit of Hemmullegama, Kosgahamulawatta sold by the Crown, Migahamulawatta claimed by Rantiran Pedidurayalage Mataya and others, Migahamulawatta sold by the Crown ; on the south by the village limit of Koralewatta, the village limit of Gorakagahakotuwa, Kahatagahamulahena sold by the Crown ; on the west by Kahatagahamulahena sold by the Crown, the village limit of Lokurugama.



Surveyor-General's Office,  
Colombo, May 28, 1920.

Scale of 4 Chains to an Inch.

Kurunegala S. O 62—1920.

F. J. SALMON,  
for Acting Surveyor-General.

**Kurunegala Notice No. 7,632.****Notice under "The Waste Lands Ordinances of 1897, 1899, 1900, and 1903."**

TAKE notice that unless within three months from October 22, 1920, the persons, if any, who claim any interest in the lands hereinafter mentioned or in any one or more of such lands or to some interest therein make claim in person or in writing to the said lands or any of them or to some interest therein to H. C. Toller, Esq., Special Officer appointed under section 28 of "The Waste Lands Ordinances of 1897, 1899, 1900, and 1903," at his office at Colombo :

Such Special Officer, in pursuance of the powers vested in him by the said Ordinances, will declare by writing under his hand that the said lands, or such of them as to which no claim has been made, are the property of the Crown.

H. C. TOLLER,  
Special Officer.

NOTE.—A claim to a right of way over the said lands or any of them is a claim to an interest in the land or lands.

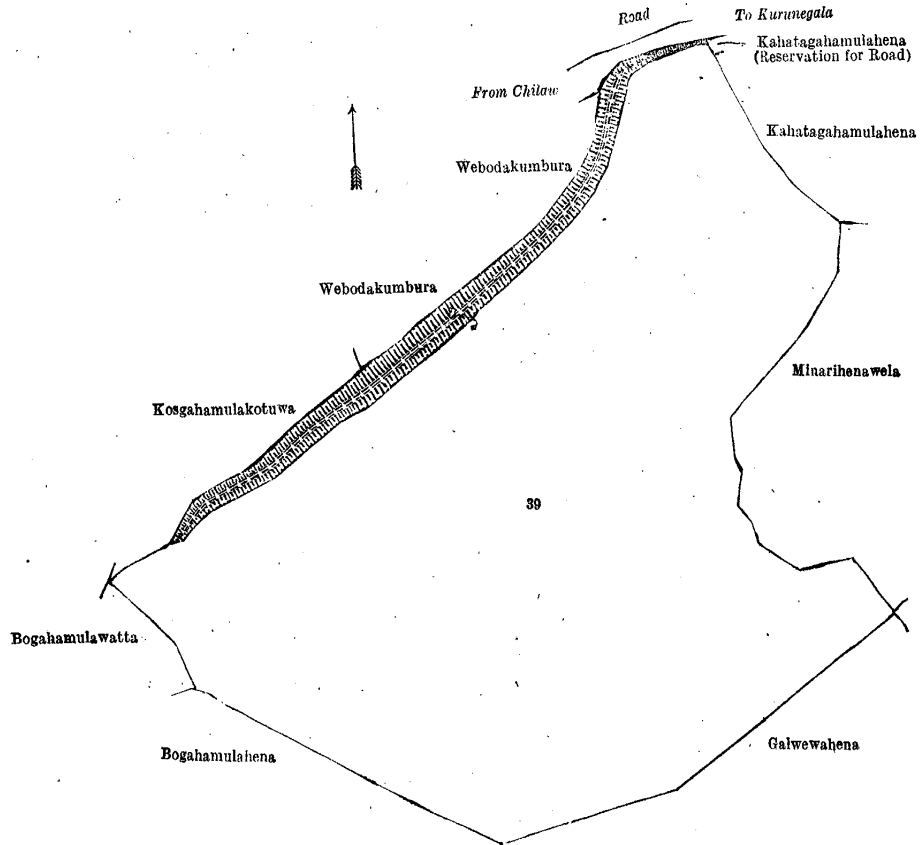
*Description of the Lands referred to.*

The following lots situated in the village of Keliyawa, in the Giratalane korale of the Dewamedi hatpattu of the Kurunegala District, in the North-Western Province, as described in the annexed diagrams :—

## I.—Block survey preliminary plan 1,718.

Lot.	Name of Land.	Extent, A. R. P.
39	Keliyawewa (tank and bund)	18 1 34

and bounded as follows : on the north by Webodakumbura claimed by Kiribaiya, *ex-Vidane* and another, the road from Chilaw to Kurunegala ; on the east by Kahatagahamulahena (reservation for road) claimed by Lankahenayalage Rankiriya, Kahatagahamulahena sold by the Crown, Minarihenawela claimed by Mungandaluwa Banda and another, Galwewahena claimed by Lankahenayalage Panchiridi and others ; on the south by Galwewahena claimed by Lankahenayalage Panchiridi and others, Bogahamulahena claimed by Lankahenayalage Menikiridi and others ; on the west by Bogahamulawatta sold by the Crown, Kosgahamulakotuwa claimed by Lankahenayalage Rankiri and others, Webodakumbura claimed by Lankahenayalage Meniki and others.



Surveyor-General's Office,  
Colombo, September 15, 1920.

Scale of 4 Chains to an Inch.

F. J. SALMON,  
for Acting Surveyor-General.

II.—Block survey preliminary plan 1,718.

Lot.	Name of Land.	Extent, A. R. P.
46 ..	Menarihenawewa (tank and bund)	6 2 0
48 ..	Bund reservation	0 2 11
		7 0 11

and bounded as follows: on the north by Andaralandehena claimed by Lankahenayalage Ranahenaya and others; on the east by the village limit of Giratalane Acharigama; on the south by Lindawepitiyehena claimed by Ulwewe Meniki and another; on the west by Lindawepitiyehena claimed by Ulwewe Meniki and another, Menarihenawela claimed by Patapiligama Lankahenayalage Ranna and others, Migahamulahena claimed by Lankahenayalage Ranahenaya and another.

[For Diagram see page 1597.]

**Kurunegala Notice No. 7,633.**

**Notice under "The Waste Lands Ordinances of 1897, 1899, 1900, and 1903."**

TAKE notice that unless within three months from October 22, 1920, the persons, if any, who claim any interest in the lands hereinafter mentioned or in any one or more of such lands or to some interest therein make claim in person or in writing to the said lands or any of them or to some interest therein to H. C. Toller, Esq., Special Officer appointed under section 28 of "The Waste Lands Ordinances of 1897, 1899, 1900, and 1903," at his office at Colombo:

Such Special Officer, in pursuance of the powers vested in him by the said Ordinances, will declare by writing under his hand that the said lands, or such of them as to which no claim has been made, are the property of the Crown.

H. C. TOLLER,  
Special Officer.

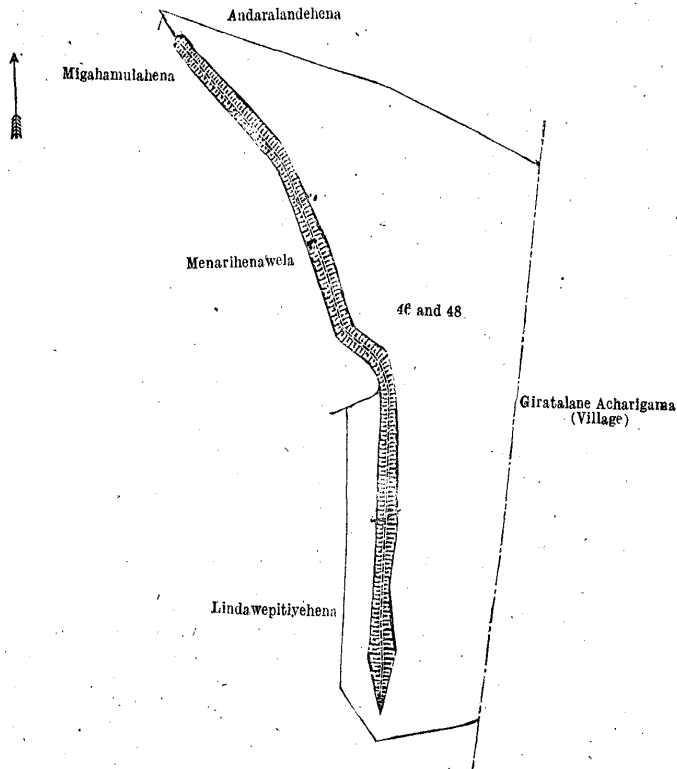
NOTE.—A claim to a right of way over the said lands or any of them is a claim to an interest in the land or lands.

*Description of the Lands referred to.*

The following lots situated in the village of Ihala Madige Kotambepitiya, in the Giratalane korale of the Dewamedhi hatpattu of the Kurunegala District, in the North-Western Province, as described in the annexed diagrams:—

I.—Block survey preliminary plan 1,712.

Lot.	Name of Land.	Extent, A. R. P.
5 ..	Reservation for bund	0 0 22
6 ..	Kotambepitiyewewa (tank and bund)	6 2 28
		6 3 10

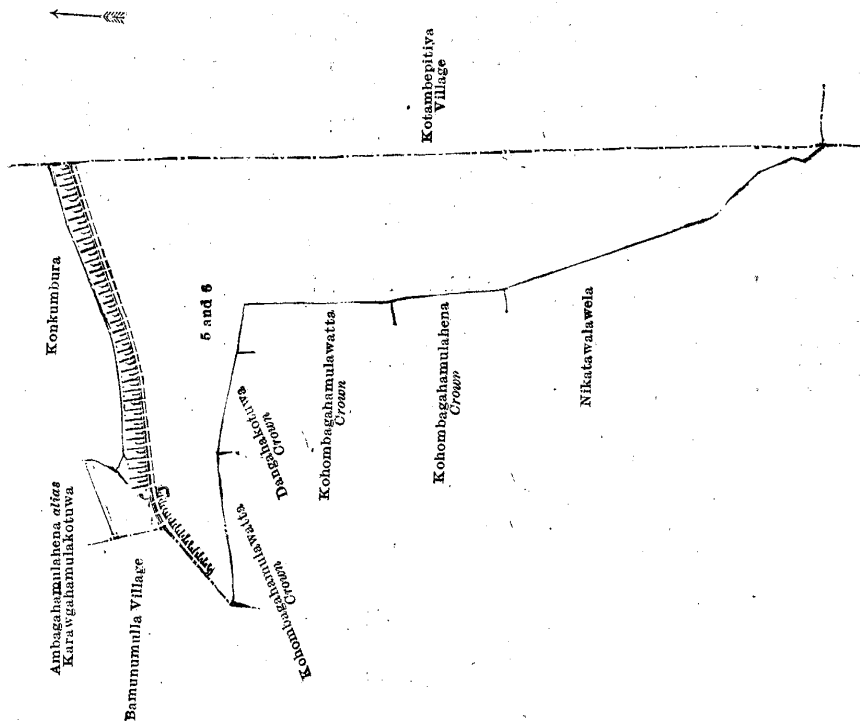


Surveyor-General's Office,  
Colombo, September 15, 1920.

Scale of 4 Chains to an Inch.  
Kurunegala S. O. 63—1920.

F. J. SALMON,  
for Acting Surveyor-General.

and bounded as follows: on the north by Ambagahamulahena *alias* Karawgahamulakotuwa sold by the Crown, Konkumbura claimed by Meera Veda Gurunnehelage Maimu Nachchire and others; on the east by the village limit of Kotambepitiya; on the south by Nikatawalawela claimed by Meera Veda Gurunnehelage Maimu Nachchire and others; on the west by Nikatawalawela claimed by Meera Veda Gurunnehelage Maimu Nachchire and others, Kohombagahamulahena belonging to the Crown, Kohombagahamulawatta belonging to the Crown, Dangahakotuwa belonging to the Crown, Kohombagahamulawatta belonging to the Crown, the village limit of Bamunumulla.



Surveyor-General's Office,  
Colombo, September 3, 1920.

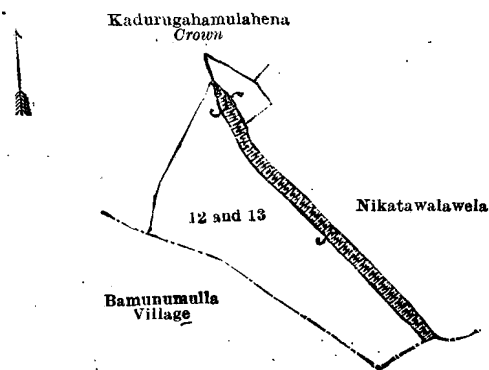
Scale of 4 Chains to an Inch.

F. J. SALMON,  
for Acting Surveyor-General.

## II.—Block survey preliminary plan 1,712.

Lot.	Name of Land.	Extent, A. R. P.
12	Kadurugahamulahena (reservation for bund)	0 0 12
13	Nikatawalawewa (tank and bund)	1 1 28
		1 2 0

and bounded as follows : on the north by Kadurugahamulahena belonging to the Crown ; on the east by Nikatawalawewa claimed by Meera Veda Gurunnehelage Maimu Nachehire and others ; on the south by the village limit of Bamunumulla ; on the west by the village limit of Bamunumulla, Kadurugahamulahena belonging to the Crown.



Surveyor-General's Office,  
Colombo, September 3, 1920.

Scale of 4 Chains to an Inch.

F. J. SALMON,  
for Acting Surveyor-General.

## III.—Block survey preliminary plan 1,712.

Lot.	Name of Land.	Extent, A. R. P.
15	Veheragawahena	0 1 30

and bounded as follows : on the north and east by Nikatawalawela claimed by Meera Veda Gurunnehelage Maimu Nachehire and others ; on the south by the village limit of Bamunumulla ; on the west by Nikatawalawela claimed by Meera Veda Gurunnehelage Maimu Nachehire and others.



Surveyor-General's Office,  
Colombo, September 3, 1920.

Scale of 4 Chains to an Inch.

F. J. SALMON,  
for Acting Surveyor-General.

Kurunegala S. O. 64—1920.

## Kurunegala Notice No. 7,634.

## Notice under "The Waste Lands Ordinances of 1897, 1899, 1900, and 1903."

TAKE notice that unless within three months from October 22, 1920, the persons, if any, who claim any interest in the lands hereinafter mentioned or in any one or more of such lands or to some interest therein make claim in person or in writing to the said lands or any of them or to some interest therein to H. C. Toller, Esq., Special Officer appointed under section 28 of "The Waste Lands Ordinances of 1897, 1899, 1900, and 1903," at his office at Colombo :

Such Special Officer, in pursuance of the powers vested in him by the said Ordinances, will declare by writing under his hand that the said lands, or such of them as to which no claim has been made, are the property of the Crown.

H. C. TOLLER,  
Special Officer.

NOTE.—A claim to a right of way over the said lands or any of them is a claim to an interest in the land or lands.

*Description of the Lands referred to.*

The following lots situated in the village of Bogahawatta, in the Giratalané korale of the Dewamedhi hatpattu of the Kurunegala District, in the North-Western Province, as described in the annexed diagram:—

## Block survey preliminary plan 1,756.

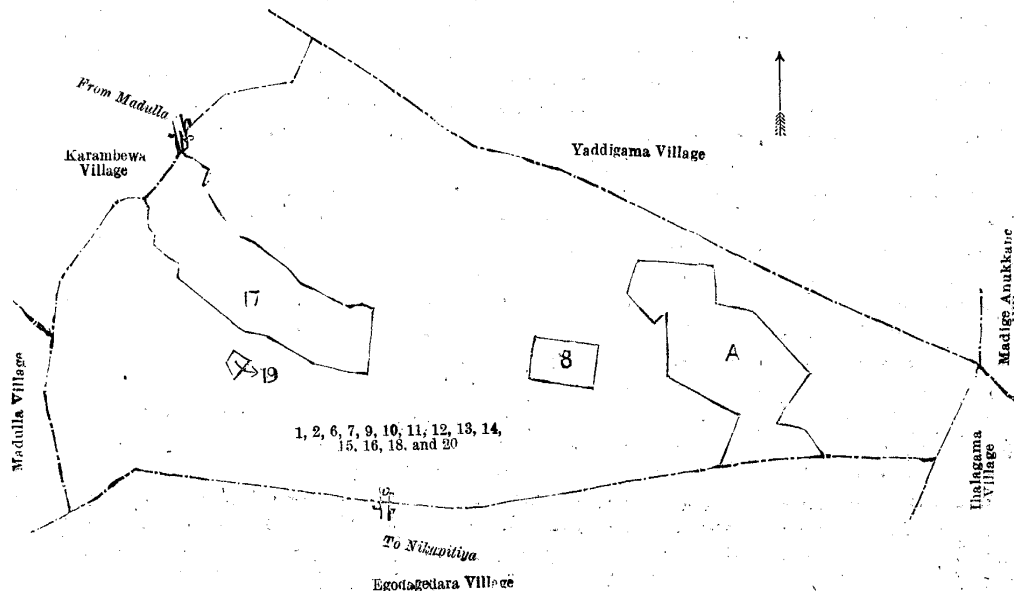
Lot.	Name of Land.	Extent, A. R. P.	Lot.	Name of Land.	Extent, A. R. P.
1	Gansabhawa road (part)	0 0 3	13	Bogahawattewewa (tank and bund)	4 1 21
2	Bakmigahamulohenyaya	23 2 4	14	Bakmigahamulahena (reservation for bund)	0 0 9
6	Bakmigahawetiya (tank and bund)	1 3 37	15	Bogahamulahena (do.)	0 0 15
7	Bakmigahamulahena (reservation for bund)	0 0 8	16	Do.	0 0 18
9	Bogahamulahena (do.)	0 0 9	18	Bogahamulohenyaya	13 0 36
10	Do.	7 0 4	20	Gansabhawa road	0 1 0
11	Path (road to cemetery)	0 0 7			
12	Bogahawatte Minipittaniya (cemetery)	0 0 26			50 3 37

and bounded as follows: on the north by the village limit of Yaddigama; on the east by the village limit of Thalagama; on the south by the village limit of Egodagedara; on the west by the village limit of Madulla and the village limit of Karambawa.

NOTE.—The following lots lying within the above-mentioned boundaries are excluded from this notice, and their aggregate acreage of 9 acres 1 rood and 16 perches is not included in the acreage of 50 acres 3 roods and 37 perches given above:—

## Block survey preliminary plan 1,756.

Lot.	Name of Land.	Extent, A. R. P.	Lot.	Name of Land.	Extent, A. R. P.
A 3	Wewagawawatta (T. P. 338,074)	0 1 20	17	Bogahakumbura	4 1 0
A 4	Dangahamulawatta (T. P. 340,070)	2 2 27	19	Bogahakamata (threshing-floor)	0 0 11
A 4A	Do. (T. P. 339,264)	0 2 5			
A 5	Kajugahamulawatta (T. P. 338,049)	0 3 12			9 1 16
8	Aswedduma	0 2 21			



Surveyor-General's Office,  
Colombo, September 18, 1920.

Scale of 8 Chains to an Inch.  
Kurunegala S. O. 65—1920.

F. J. SALMON,  
for Acting Surveyor-General.

**Kurunegala Notice No. 7,635.****Notice under "The Waste Lands Ordinances of 1897, 1899, 1900, and 1903."**

TAKE notice that unless within three months from October 22, 1920, the persons, if any, who claim any interest in the lands hereinafter mentioned or in any one or more of such lands or to some interest therein make claim in person or in writing to the said lands or any of them or to some interest therein to H. C. Toller, Esq., Special Officer appointed under section 28 of "The Waste Lands Ordinances of 1897, 1899, 1900, and 1903," at his office at Colombo:

Such Special Officer, in pursuance of the powers vested in him by the said Ordinances, will declare by writing under his hand that the said lands, or such of them as to which no claim has been made, are the property of the Crown.

H. C. TOLLER,  
Special Officer.

NOTE.—A claim to a right of way over the said lands or any of them is a claim to an interest in the land or lands.

*Description of the Lands referred to.*

The following lots situated in the village of Pahala Palamugedera, in the Giratalane korale of the Dewamedhi hatpattu of the Kurunegala District, in the North-Western Province, as described in the annexed diagram:—

## Block survey preliminary plan 1,746.

Lot.	Name of Land.	Extent, A. R. P.	Lot.	Name of Land.	Extent, A. R. P.
1	Palugaham lahena	59 3 13	9	Hikgahamulahena	6 2 17
2	Ihalawewa (tank)	0 1 0	11	Footpath (path to conform with reservation)	0 0 17
3	Palugahamulahena (reservation for bund)	0 0 13	14	Kadurugahamulahenyaya	27 2 21
4	Pahalawewa (tank)	9 2 15			
5	Palugahamulahena (reservation for bund)	0 0 19			104 2 16
7	Hikgahamulahena (do.)	0 1 21			

and bounded as follows; on the north by the village limits of Dotella and Ganegama; on the east by the village limits of Ihala Palamugedera and Amunukole; on the south by the village limits of Amunukole and Madulla; on the west by the village limit of Dotella.

NOTE.—The following lots lying within the above-mentioned boundaries are excluded from this notice, and their aggregate acreage of 12 acres 3 roods and 11 perches is not included in the acreage of 104 acres 2 roods and 16 perches given above:—

## Block survey preliminary plan 1,746.

Lot.	Name of Land.	Extent, A. R. P.	Lot.	Name of Land.	Extent, A. R. P.
A 6	Webodakumbura	0 1 25	10	Kohombagahamulawatta (T. P. 338,032)	0 1 18
A 12	Ambagahamulawatta	0 0 22			
A 13	Hambagahakumbura, Hikgahakumbura	10 3 17			12 3 11
8	Ihalakumbura	1 0 9			

[For Diagram see page 1601.]

**Anuradhapura Notice No. 7,636.****Notice under "The Waste Lands Ordinances of 1897, 1899, 1900, and 1903."**

TAKE notice that unless within three months from October 22, 1920, the persons, if any, who claim any interest in the lands hereinafter mentioned or in any one or more of such lands or to some interest therein make claim in person or in writing to the said lands or any of them or to some interest therein to W. E. Wait, Esq., Special Officer appointed under section 28 of "The Waste Lands Ordinances of 1897, 1899, 1900, and 1903," at his office at Colombo:

Such Special Officer, in pursuance of the powers vested in him by the said Ordinances, will declare by writing under his hand that the said lands, or such of them as to which no claim has been made, are the property of the Crown.

W. E. WAIT,  
Special Officer.

NOTE.—A claim to a right of way over the said lands or any of them is a claim to an interest in the land or lands.

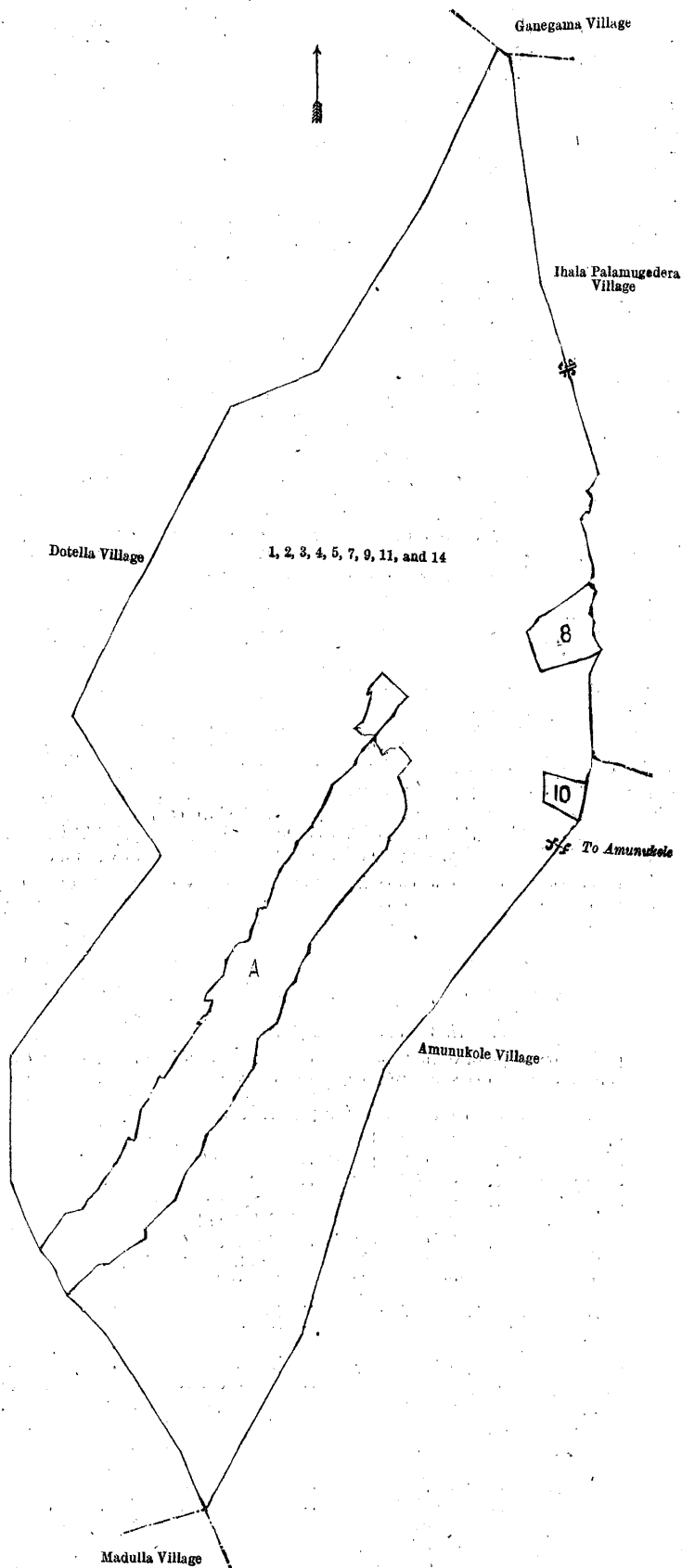
*Description of the Lands referred to.*

The following lots situated in the village of Nuwarawewa, in the Ihalawewa tulana of the Kende korale of the Nuwaragam palata, in the North-Central Province, as described in the annexed diagram:—

## Block survey preliminary plan 523.

Lot.	Name of Land.	Extent, A. R. P.
1G	Nuwarawewekele	18 3 24
1H	Do.	2 0 4
		20 3 28

and bounded as follows: on the north by the village limit of Puliyankulama; on the east by part of T. P. 198,115, footpath declared to be the property of the Crown under the Waste Lands Ordinances, Nuwarawewemukalana declared to be the property of the Crown under the Waste Lands Ordinances, T. P. 198,195; on the south by T. P. 207,295; on the west by Nuwarawewekele declared to be the property of the Crown under the Waste Lands Ordinances.

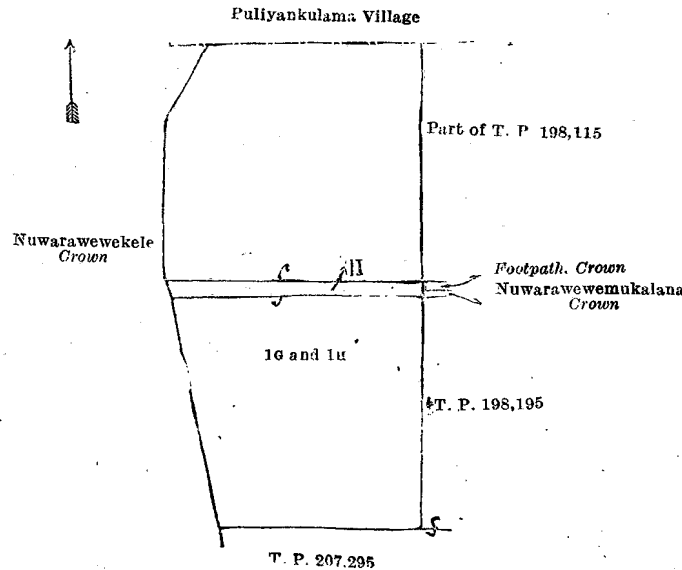


Surveyor-General's Office,  
Colombo, September 3, 1920.

Scale of 8 Chains to an Inch.

Kurunegala S. O. 66—1920.

F. J. SALMON,  
for Acting Surveyor-General.



Surveyor-General's Office,  
Colombo, September 22, 1920.

Scale of 8 Chains to an Inch.

F. J. SALMON,  
for Acting Surveyor-General.

Anuradhapura S. O. 14—1920.

### Ratnapura Notice No. 7,637.

#### Notice under "The Waste Lands Ordinances of 1897, 1899, 1900, and 1903."

TAKE notice that unless within three months from October 22, 1920, the persons, if any, who claim any interest in the lands hereinafter mentioned or in any one or more of such lands or to some interest therein make claim in person or in writing to the said lands or any of them or to some interest therein to M. T. Archibald, Esq., Special Officer appointed under section 28 of "The Waste Lands Ordinances of 1897, 1899, 1900, and 1903," at his office at Colombo :

Such Special Officer, in pursuance of the powers vested in him by the said Ordinances, will declare by writing under his hand that the said lands, or such of them as to which no claim has been made, are the property of the Crown.

M. T. ARCHIBALD,  
Special Officer.

NOTE.—A claim to a right of way over the said lands or any of them is a claim to an interest in the land or lands.

#### Description of the Lands referred to.

The following lots situated in the village of Ganegama, in the Udapattu of the Nawadun korale of the Ratnapura District, in the Province of Sabaragamuwa, as described in the annexed diagram :—

#### Block survey preliminary plan 204.

Lot.	Name of Land.	Extent, A. R. P.	Lot.	Name of Land.	Extent, A. R. P.
3	Mahayaye-dola	0 0 21	103½	Ela (part)	0 0 16
6	Ela	0 0 20	104	Do.	0 0 10
10	Footpath	0 0 14	125	Gansabhawa-road	0 1 13
14	Channel	0 0 4	127	Bridle path	0 0 20
16	Ela	0 0 8	132	Denawaka-ganga (part)	2 1 5
23	Gedaragawa-dola	0 0 14	133	Kilota-ela (part)	0 1 3
29	Do.	0 0 16	135	Footpath	0 0 4
34	Footpath	0 1 0	137	Channel	0 0 14
55	Tennapitahena (reservation for trig.)	0 1 14	139	Kukulage-ela	0 1 11
59½	Denawaka-ganga	3 2 38	140	Main road	2 2 7
65	Do.	2 0 32	142	Ela	0 0 22
65½	Ela	0 0 19	151	Medawattekele (reservation for stream)	0 1 36
74	Do.	0 0 12	154	Kukulage-dola (part)	0 2 33
79	Footpath	0 0 7	155	Kukulagehena (reservation for stream)	1 3 13
84	Gansabhawa path	0 0 14	157	Footpath	0 0 2
85	Ela	0 0 3	157½	Do.	0 0 2
86	Do.	0 0 11	157¾	Do.	0 0 5
88	Do.	0 0 7	159	Kukulagehena (reservation for stream)	0 0 31
90	Nugadeni-ela	0 2 26			
92	Ela	0 0 12			
103	Do. (part)	0 0 8			17 3 27

and bounded as follows: on the north by the village limit of Denawaka Patakada, the village limit of Narangoda; on the east by the village limit of Narangoda; on the south by the village limit of Kuttapitiya, the village limit of Denawaka, the village limit of Rilhena; on the west by the village limit of Denawaka Patakada.

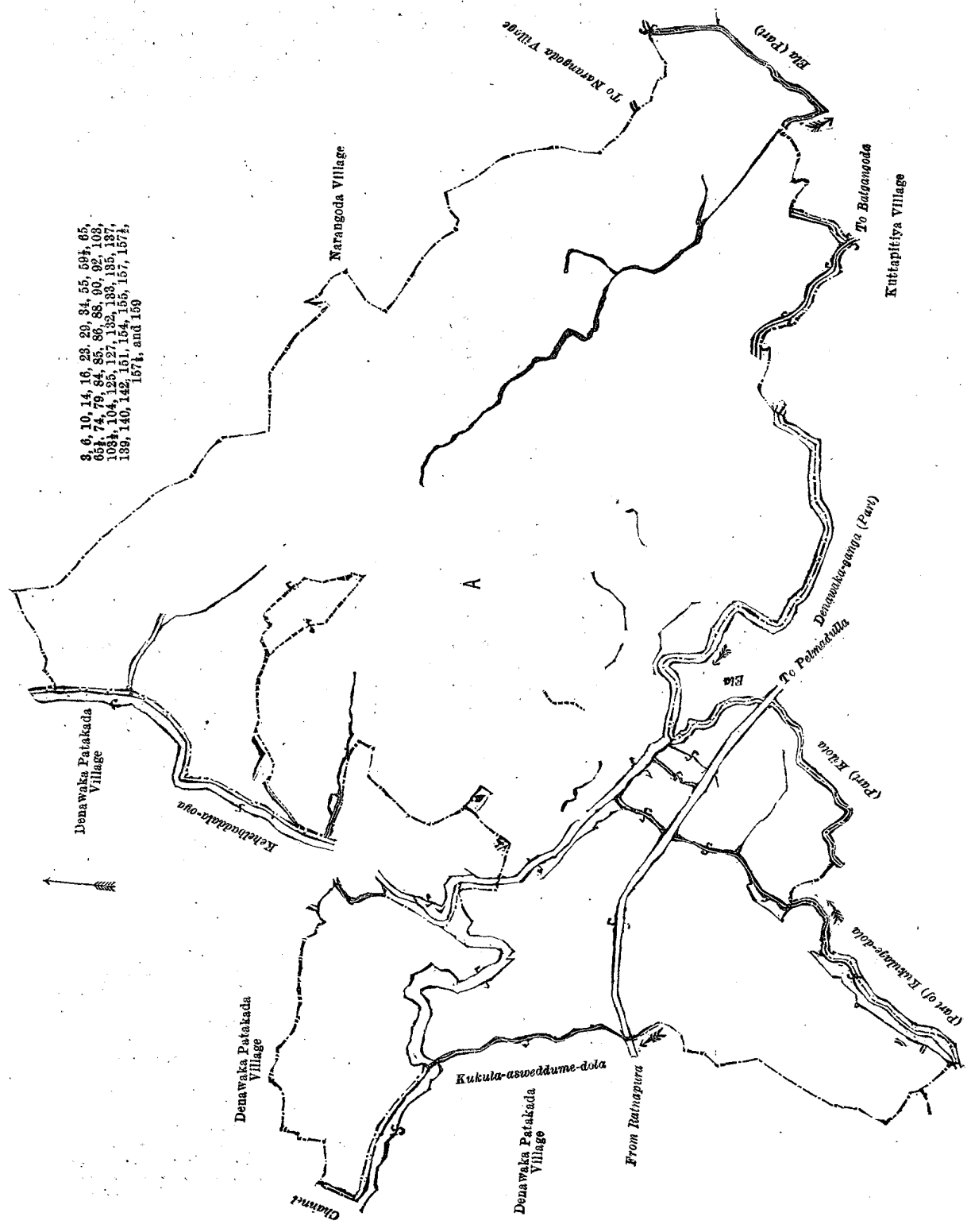


NOTE.—The following lots lying within the above-mentioned boundaries are excluded from this notice, and no part of their aggregate acreage of 594 acres 3 roods and 11 perches is included in the acreage of 17 acres 3 roods and 27 perches given above:—

## Block survey preliminary plan 204.

Lot.	Name of Land.	Extent, A. R. P.	Lot.	Name of Land.	Extent, A. R. P.
A 1	T. Ps. 260,705, 260,706, 260,776, 295,159, 295,431, 87,567, 295,158, and part of 260,704	260 1 14	A 78	Galkotuwwatta, Ehalagahawatta, &c.	7 3 10
A 2	Pidalideniya	0 1 9	A 80	Jatunewatta	0 0 34
A 4	Mahayaye-dola (part of T. P. 260,704)	0 0 26	A 81	Palandegederawatta	0 1 2
A 5	Aliyagedeniya	0 1 26	A 82	Footpath (part of T. P. 87,567)	0 0 39
A 7	Kuruludeniya	2 1 21	A 83	Gansabhawa path (do.)	0 0 27
A 8	Kuruludeniyyewatta	1 0 24	A 87	Mahakumbura, Mulwakkada, Arambekumbura, Mehipeela, &c.	10 1 39
A 9	Hikgahatenna	1 2 9	A 87½	Arambekumbura	0 0 18
A 11	Mylangekele	2 3 0	A 89	Footpath (part of T. P. 87,567)	0 2 9
A 12	Kuruludeniyyegodahena	0 0 28	A 91	Weralugahadeniya	2 1 3
A 13	Mylangewatta	0 1 0	A 93	Do.	0 0 25
A 15	Mylangekumbura	0 2 35	A 94	Gankandekela	1 3 32
A 17	Mylangepahalawatta	0 3 4	A 95	Footpath	0 0 15
A 18	Mylangekumbura	0 0 13	A 96	Do. (part of T. P. 295,421)	0 0 5
A 19	Mylangeowita	0 0 14	A 97	Arambewatta	0 1 14
A 20	Mylangekumbura	1 2 25	A 98	Footpath	0 0 34
A 21	Mylangewatta	3 2 6	A 99	Kudakamullehena	3 0 34
A 22	Galandadeniya	0 1 26	A 100	Do.	0 0 21
A 24	Hikgastenna, Bulugahayatakella, Galabodawattehena, and Kehelwattahena	11 2 3	A 101	Do.	3 0 23
A 25	Galabodawatta	0 2 7	A 102	Dombagahakumbura and Delgaharawa	17 3 34
A 26	Galabodawattehena	0 0 23	A 105	Arambewatta and Epitagederawatta	2 2 37
A 27	Not used	—	A 106	Lindawattehena and Arambagehena	2 1 35
A 28	Bandarahenewatta	3 1 6	A 107	Heendeniyegoda (part of T. P. 295,461)	1 1 6
A 30	Do.	1 1 20	A 107½	Footpath (do.)	0 0 2
A 31	Do.	0 0 20	A 108	Heendeniya	0 1 34
A 32	Udahakumbura, Bandarakumbura	2 2 2	A 109	Bambarendewatta	0 2 38
A 33	Kumburegodakanatta	1 0 3	A 110	Galamunehena	0 2 29
A 35	Kajugaskanatta, Kuruludeniyyewatta	3 1 24	A 111	Kanattewatta	0 1 17
A 36	Kuruludeniyyewatta	0 2 25	A 112	Kanattegederawatta	0 2 10
A 37	Kuruludeniyyewattehena	0 3 18	A 113	Mulwakkadakella	1 1 27
A 38	Kitulgaharalagewatta	0 2 11	A 114	Udumulla	0 1 6
A 39	Do.	0 1 16	A 115	Thanipolgahawatta, Gankandagepahalawatta, Mudduwagewatta	12 3 10
A 40	Hettigewatta, Pelendeniyemukulana, and Hettigewattehena	11 0 13	A 116	Footpath	0 0 4
A 41	Pelendeniyekumbura	1 2 23	A 117	Kaluwedigahawatta	0 1 12
A 42	Mudduwagedeniya	0 3 29	A 118	Weralupsgehena, Pahalawattehena, &c.	2 2 7
A 43	Pelendeniyegoda	0 2 35	A 119	Footpath	0 0 4
A 44	Heendeniyegederawatta	2 0 19	A 120	Gankandegederawatta	0 0 10
A 45	Uralindawatta	0 0 29	A 121	Footpath (part of T. P. 87,567)	0 0 5
A 46	Do.	0 2 15	A 122	Do. (do.)	0 0 8
A 47	Welanduragodakumbur goda	0 0 16	A 123	Diyakandurewatta	0 1 14
A 48	Bandarawatta and Gankandewatta	4 2 15	A 124	Do.	0 1 18
A 49	Warakanattehena	0 1 10	A 126	Footpath	0 0 5
A 50	Warakanattewatta	0 0 24	A 128	Pahalawatta	0 0 9
A 51	Talgaswatta	0 3 5	A 129	Thanipolgahawatta	0 0 17
A 52	Tennaudawatta alias Karawwa	0 3 37	A 130	Ela (part of T. P. 87,567)	0 0 7
A 53	Paluwatta	1 0 14	A 131	Gansabhawa path (part of T. P. 87,567)	0 2 32
A 54	Tennapitahena, Bandarakella, Tennadukella, and Mukalanmandiya	20 2 0	A 131½	Footpath (do.)	0 0 2
A 56	Gansabhawa path (part of T. P. 87,568)	0 0 22	A 134	Mahakumbura, Ambagodagepahalakella	3 0 33
A 57	Ela (do.)	0 0 24	A 136	Tibbotuwawa	1 1 12
A 58	Udumulla, Kitulgahaliyaddapan-salawatta, &c. (part of T. P. 87,568)	62 3 0	A 138	Ambalamekella and Millekumbura	3 0 4
A 59	Not used	—	A 141	Palle Rukmale, Nitulegoda, Mahakumbura, Ambagodagekumbura, Pahalakella, Godakumbura, Udaha Rukmale, Halgahakumbura, Kanawinna, Wetakeiyapota, Gangodamuna, Godakella, Udumulla	20 2 18
A 60	Panliyadda	0 3 16	A 143	Footpath (parts of T. Ps. 87,670, 68,965, and 258,765)	0 1 14
A 61	Angalamurtha	2 0 30	A 144	Medawatta, Medawattakela, Bandurhamigewatta, Kahakadamukalanawatta, Rilhena estate (T. Ps. 87,669, 68,962, 68,963, 68,964, 68,966, and parts of 68,959, 68,960, 68,961, 258,765, 87,670, and 68,965)	46 2 38
A 62	Weraliyadda (part of T. P. 87,568)	0 3 16	A 145	Footpath (parts of 68,960 and 68,961)	0 0 25
A 63	Ela (do.)	0 0 8	A 146	Cart road	0 0 8
A 64	Ebbademulla, Mahakumbura, and Pahala Ebbaddekumbura	8 1 16	A 146½	Do. (parts of 68,960 and 258,765)	0 1 33
A 66	Mahakumbureowita	0 2 2	A 147	Do. (part of 68,959)	0 0 28
A 67	Medakelladigana	0 1 4			
A 68	Milladeniya, Udumulla, Pahaladigana, &c.	6 0 19			
A 69	Digana	0 0 23			
A 70	Gansabhawa path	0 1 6			
A 71	Diganegodawatta	0 2 11			
A 72	Migahawatta	0 1 9			
A 73	Do.	0 0 20			
A 75	Ehalagahawatta	0 2 32			
A 76	Batalawatta	0 0 36			
A 77	Ela	0 0 2			

Lot.	Name of Land.	Extent, A. R. P.	Lot.	Name of Land.	Extent, A. R. P.
A 148	.. Rilhena estate ..	.. 3 2 10	A 153	.. Rilhena estate (T. P. 334,010) ..	.. 0 1 8
A 149	.. Footpath (part of 258,765) ..	.. 0 1 10	A 156	.. Do. (T. P. 334,008) ..	.. 0 3 30
A 149½	.. Do. (do.) ..	.. 0 0 4	A 158	.. Do. (do.) ..	.. 0 1 10
A 150	.. Rilhena estate (T. P. 334,009) ..	.. 0 2 7			
A 152	.. Kukulagedeniya ..	.. 1 1 18			594 3 11



Surveyor-General's Office,  
Colombo, June 15, 1920.

Scale of 16 Chains to an Inch.

F. J. SALMON,  
for Acting Surveyor-General.

Ratnapura S. O. 12—1920.

**FINAL ORDERS.**

**Kurunegala S. O. No. 3,011.**

**Order under Section 4, Sub-section (1), of "The Waste Lands Ordinances of 1897, 1899, 1900, and 1903," admitting Lands to be Private Property.**

In the matter of the lands commonly called or known as Otehenyaya, Parahena, and Kadurugahahena, situate in the village of Kitagama, in the Baladora korale of the Dewamedhi hatpattu of the Kurunegala District, in the North-Western Province, and of "The Waste Lands Ordinances of 1897, 1899, 1900, and 1903."

WHEREAS in pursuance of section 1 of the said Ordinances it was duly notified on the 16th day of February, 1917, that if no claim to the lands commonly called or known as Otehenyaya, Parahena, and Kadurugahahena, situate in the village of Kitagama, in the Baladora korale of the Dewamedhi hatpattu of the Kurunegala District, in the North-Western Province, containing in extent 24 acres and 28 perches, and shown as lots 7, 84A, and 51v in block survey preliminary plan 1,615 and in the annexed diagram, was made to John Murray Davies, Special Officer appointed under section 28 of the said Ordinances, within the period of three months from the date specified in such notice, such lands would be declared the property of the Crown, and dealt with on account of the Crown (*vide* Notice No. 6,212):

And whereas Mohottallage Kiri Menika made claim thereto, and John Murray Davies, the aforesaid Special Officer, made due inquiry into such claim, I, Norman Albert Hampton, Special Officer appointed under section 28 of the said Ordinances, with the consent of His Excellency the Governor, do hereby in pursuance of the agreement dated the 25th day of July, 1917, admit the claim of the said claimant to the said lands, as more fully described herein below, under section 4, sub-section (1), of the said Ordinances.

*Description of the Lands referred to.*

The following lots situated in the village of Kitagama, in the Baladora korale of the Dewamedhi hatpattu of the Kurunegala District, in the North-Western Province, as described in the annexed diagrams:—

**I.—Block survey preliminary plan 1,615.**

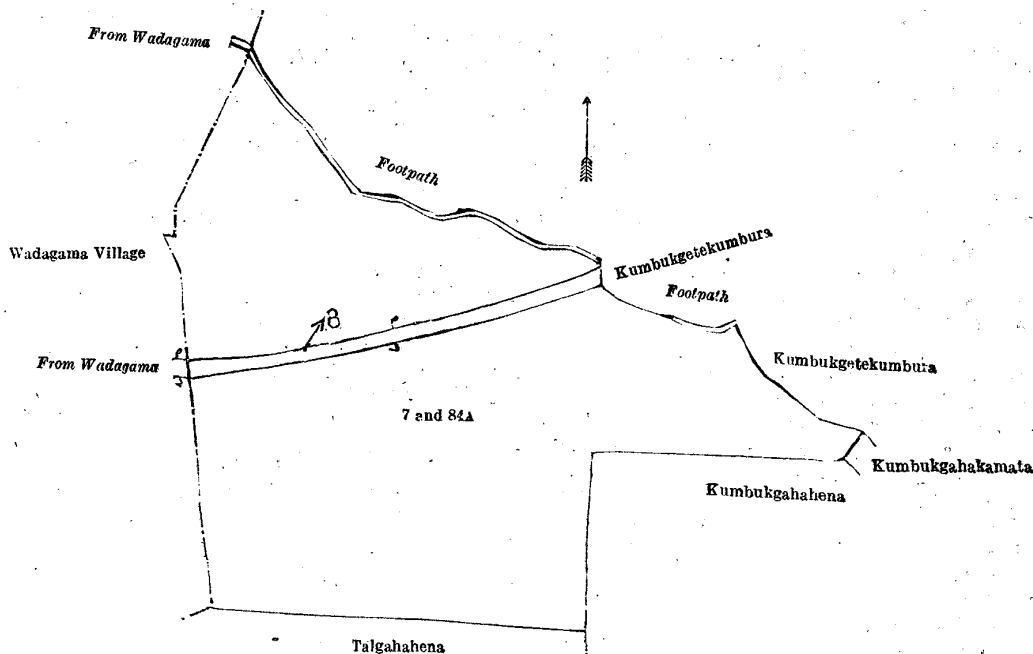
Lot.	Name of Land.	Extent, A. R. P.
7	Otehenyaya	3 0 11
84A	Parahena	7 0 2
		10 0 13

and bounded as follows: on the north by the footpath from Wadagama; on the east by Kumbukgetekumbura claimed by Korallage Appuhamy Arachchi, a footpath, Kumbukgetekumbura claimed by Korallage Appuhamy Arachchi, Kumbukgahakamata claimed by Mahaketiya Mudiyanselegedera Appuhamy and others, Kumbukgahahena to be declared the property of Nekatrallage Appuhamy and another under the Waste Lands Ordinances; on the south by Talgahahena to be declared the property of Mohottallage Gamarallage Ukkuhamy and another under the Waste Lands Ordinances; on the west by the village limit of Wadagama, the footpath from Wadagama, the village limit of Wadagama.

NOTE.—The following lot lying within the above-mentioned boundaries is excluded from this part of the order, and its extent of 1 rood and 12 perches, is not included in the acreage of 10 acres and 13 perches given above:—

**Block survey preliminary plan 1,615.**

Lot.	Name of Land.	Extent, A. R. P.
8	Road	0 1 12



Surveyor-General's Office,  
Colombo, August 2, 1919.

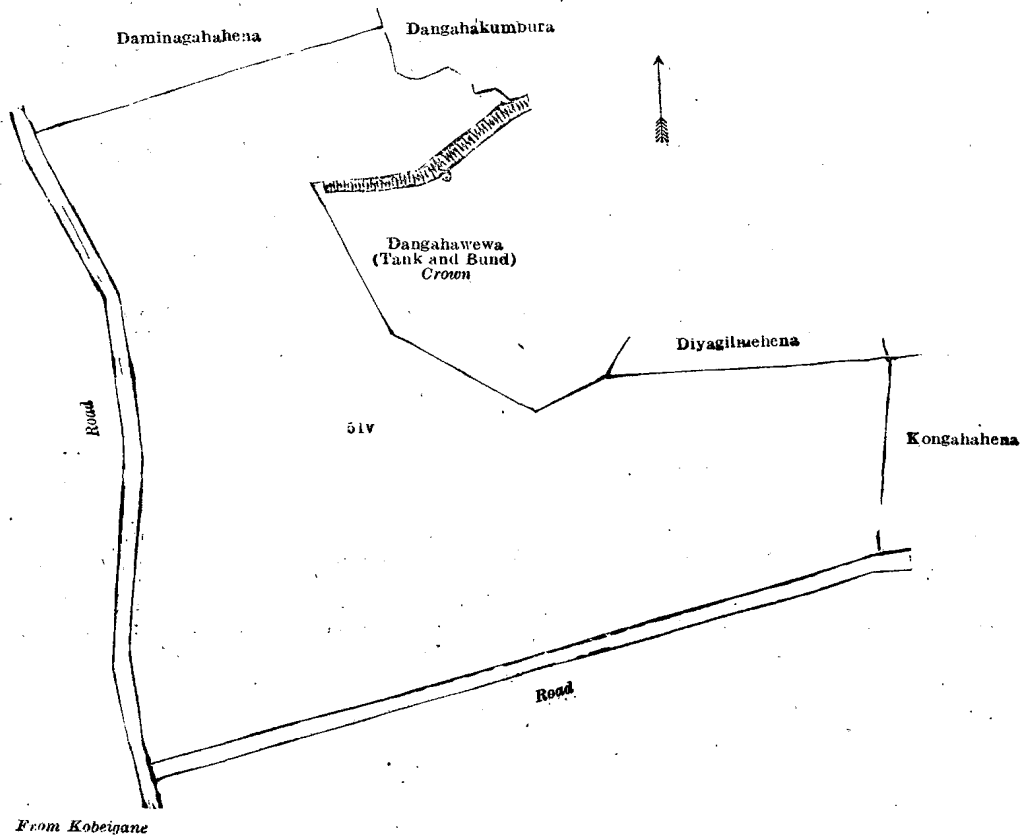
Scale of 4 Chains to an Inch.

H. P. HARRISON,  
for Surveyor-General.

## II.—Block survey preliminary plan 1,615.

Lot.	Name of Land.	Extent, A. R. P.
51v	Kadurugahahena	14 0 15

and bounded as follows: on the north by Daminagahahena to be declared the property of Baladora Rallage Ran Menika under the Waste Lands Ordinances, Dangahakumbura claimed by Kalu Arachchillage Ranhami and others; on the east by Dangahawewa (tank and bund) to be declared the property of the Crown under the Waste Lands Ordinances, Diyagilmehena to be declared the property of Korallage Kapuruhamy under the Waste Lands Ordinances, Kongahahena to be declared the property of Baladora Rallage Kiri Etana under the Waste Lands Ordinances; on the south by the road to Kobeigane; on the west by the road from Kobeigane.



Surveyor-General's Office,  
Colombo, August 2, 1919.

Scale of 4 Chains to an Inch.

H. P. HARRISON,  
for Surveyor-General.

February 8, 1920.

N. A. HAMPTON,  
Special Officer.

### Kurunegala S. O. No. 3,012.

#### Order under Section 4, Sub-section (1), of "The Waste Lands Ordinances of 1897, 1899, 1900, and 1903," admitting Lands to be Private Property.

In the matter of the lands commonly called or known as Daminagahahena and Katumakullahena, situate in the village of Kitagama, in the Baladora korale of the Dewamedhi hatpattu of the Kurunegala District, in the North-Western Province, and of "The Waste Lands Ordinances of 1897, 1899, 1900, and 1903."

WHEREAS in pursuance of section 1 of the said Ordinances it was duly notified on the 16th day of February, 1917, that if no claim to the lands commonly called or known as Daminagahahena and Katumakullahena, situate in the village of Kitagama, in the Baladora korale of the Dewamedhi hatpattu of the Kurunegala District, in the North-Western Province, containing in extent 27 acres and 30 perches, and shown as lots 84k and 84n, in block survey preliminary plan 1,615 and in the annexed diagram, was made to John Murray Davies, Special Officer appointed under section 28 of the said Ordinances, within the period of three months from the date specified in such notice, such lands would be declared the property of the Crown, and dealt with on account of the Crown (*vide* Notice No. 6,212):

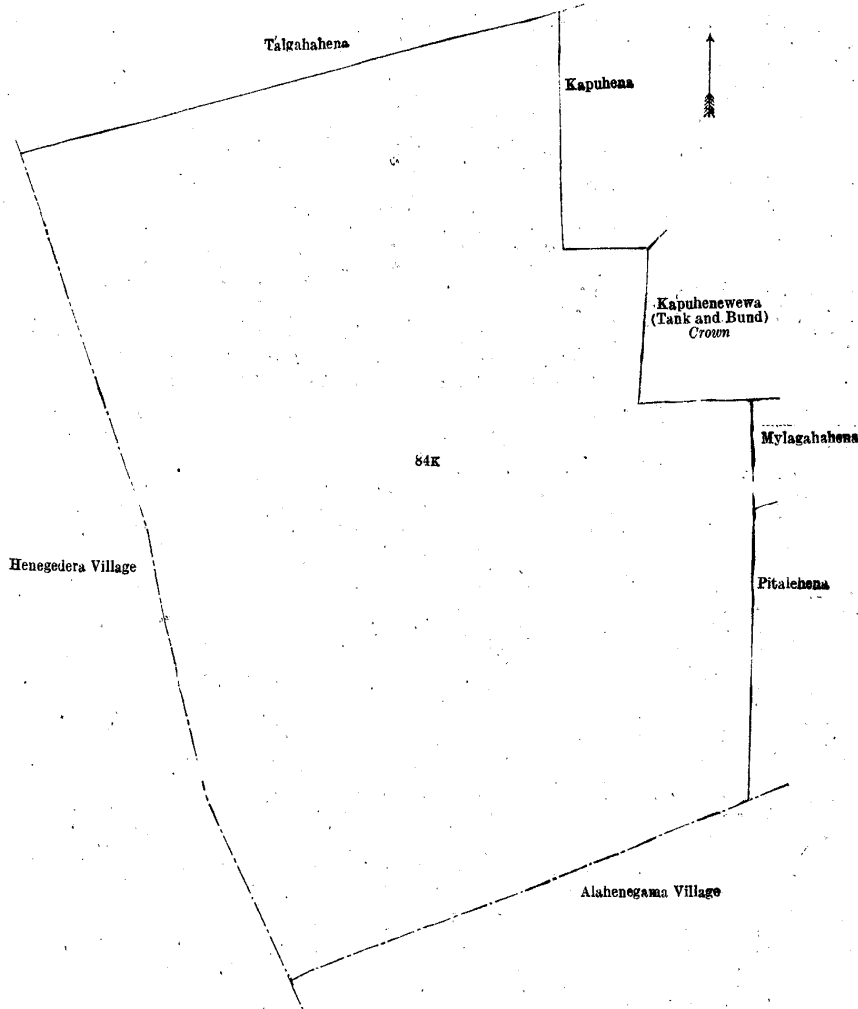
And whereas Dalupota Gamarallage Punchirala, *ex-Vidane*, made claim thereto, and John Murray Davies, the aforesaid Special Officer, made due inquiry into such claim, I, Norman Albert Hampton, Special Officer appointed under section 28 of the said Ordinances, with the consent of His Excellency the Governor, do hereby in pursuance of the agreement dated the 25th day of July, 1917, admit the claim of the said claimant to the said lands, as more fully described herein below, under section 4, sub-section (1), of the said Ordinances.

*Description of the Lands referred to.*

The following lots situated in the village of Kitagama, in the Baladora korale of the Dewameddi hatpattu of the Kurunegala District, in the North-Western Province, as described in the annexed diagrams:—

Lot.	Name of Land.	I.—Block survey preliminary plan 1,615.	Extent, A. R. P.
84K	Daminagahahena		26 2 12

and bounded as follows: on the north by Talgahahena to be declared the property of Mohottallage Gamarallage Ukkahamy and another under the Waste Lands Ordinances; on the east by Kapuhena to be declared the property of Kitagama Sohondirallage Kiri Menika and another under the Waste Lands Ordinances, Kapuhenawewa (tank and bund) to be declared the property of the Crown under the Waste Lands Ordinances, Mylagahahena to be declared the property of Alahenagama Lekamalage Vidane and another under the Waste Lands Ordinances, Pitalehena to be declared the property of Alahenagama Lekamalage Appuhamy under the Waste Lands Ordinances; on the south by the village limit of Alahenagama; on the west by the village limit of Henegedera.



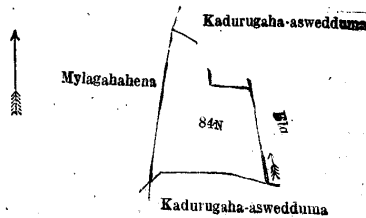
Surveyor-General's Office,  
Colombo, August 2, 1919.

Scale of 4 Chains to an Inch.

H. P. HARRISON,  
for Surveyor-General.

Lot.	Name of Land.	II.—Block survey preliminary plan 1,615.	Extent, A. R. P.
84N	Katamakullahena		0 2 18

and bounded as follows: on the north by Kadurugaha-aswedduma claimed by Wanniamillage Punchirala; on the east by the ela; on the south by Kadurugaha-aswedduma claimed by Wanniamillage Punchirala; on the west by Mylagahahena to be declared the property of Alahenagama Lekamalage Vidane and another under the Waste Lands Ordinances.



Surveyor-General's Office,  
Colombo, August 2, 1919.

Scale of 4 Chains to an Inch.

H. P. HARRISON,  
for Surveyor-General.

N. A. HAMPTON,  
Special Officer.

February 8, 1920.

**Kurunegala S. O. No. 3,013.**

**Order under Section 4, Sub-section (1), of "The Waste Lands Ordinances of 1897, 1899, 1900, and 1903," admitting Land to be Private Property.**

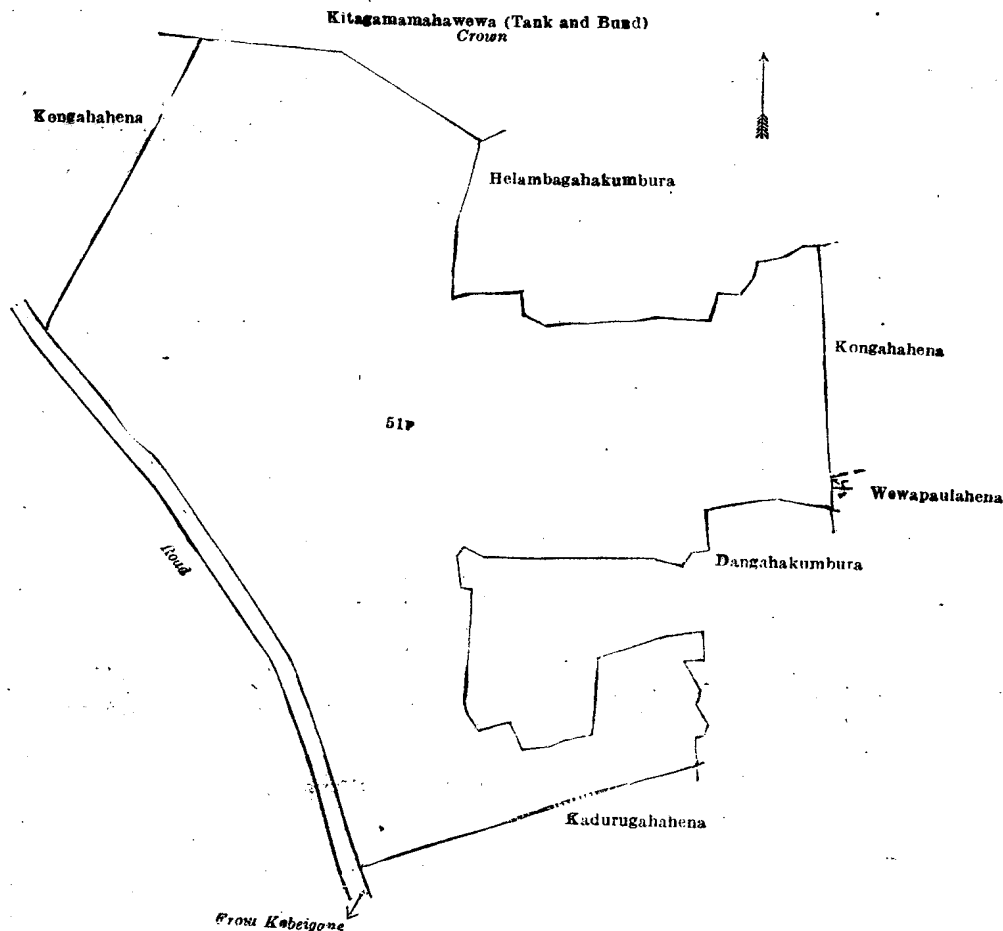
In the matter of the land commonly called or known as Daminagahahena, situate in the village of Kitagama, in the Baladora korale of the Dewamedhi hatpattu of the Kurunegala District, in the North-Western Province, and of "The Waste Lands Ordinances of 1897, 1899, 1900, and 1903."

WHEREAS in pursuance of section 1 of the said Ordinances it was duly notified on the 16th day of February, 1917, that if no claim to the land commonly called or known as Daminagahahena, situate in the village of Kitagama, in the Baladora korale of the Dewamedhi hatpattu of the Kurunegala District, in the North-Western Province, containing in extent 15 acres and 8 perches, and shown as lot 51P in block survey preliminary plan 1,615 and in the annexed diagram, was made to John Murray Davies, Special Officer appointed under section 28 of the said Ordinances, within the period of three months from the date specified in such notice, such land would be declared the property of the Crown, and dealt with on account of the Crown (*vide* Notice No. 6,212):

And whereas Baladora Rallage Ran Menika made claim thereto, and John Murray Davies, the aforesaid Special Officer, made due inquiry into such claim, I, Norman Albert Hampton, Special Officer appointed under section 28 of the said Ordinances, with the consent of His Excellency the Governor, do hereby in pursuance of the agreement dated the 25th day of July, 1917, admit the claim of the said claimant to the said land, as more fully described herein below, under section 4, sub-section (1), of the said Ordinances.

*Description of the Land referred to.*

The land commonly called or known as Daminagahahena, situated in the village of Kitagama, in the Baladora korale of the Dewamedhi hatpattu of the Kurunegala District, in the North-Western Province, containing in extent 15 acres and 8 perches, and shown as lot 51P in block survey preliminary plan 1,615 and in the annexed diagram; and bounded as follows: on the north by Kitagamamahawewa (tank and bund) to be declared the property of the Crown under the Waste Lands Ordinances, Helambagahakumbura claimed by Baladora Rallage Ran Menika and others; on the east by Kongahahena to be declared the property of Kalu Arachchilage Kiri Banda under the Waste Lands Ordinances, Wewapaulahena to be declared the property of Hengamuwa Ralage PUNCHIHAMY under the Waste Lands Ordinances, Dangahakumbura claimed by Kalu Arachchilage Ranhami and others; on the south by Kadurugahahena to be declared the property of Mohottallage Kiri Menika under the Waste Lands Ordinances, the road from Kobeigane; on the west by the road from Kobeigane, Kongahahena to be declared the property of Aralugaswewa Kitagama Appuhamilage Ran Menika under the Waste Lands Ordinances.



Surveyor-General's Office,  
Colombo, August 2, 1919.

Scale of 4 Chains to an Inch.

H. P. HARRISON,  
for Surveyor-General.

February 8, 1920.

N. A. HAMPTON,  
Special Officer.

**Kurunegala S. O. No. 3,014.****Order under Section 4, Sub-section (1), of "The Waste Lands Ordinances of 1897, 1899, 1900, and 1903,"  
admitting Land to be Private Property.**

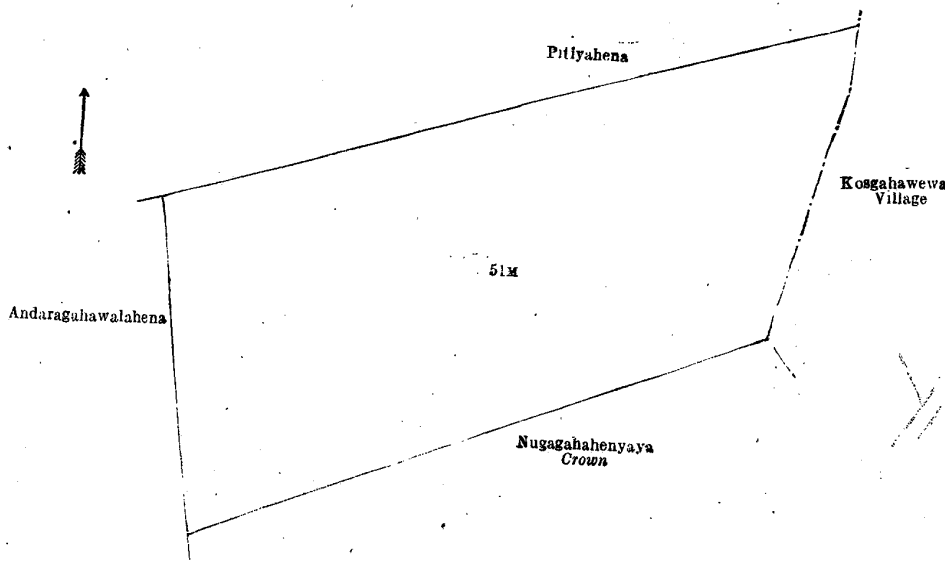
In the matter of the land commonly called or known as Kongahahena, situate in the village of Kitagama, in the Baladora korale of the Dewamedhi hatpattu of the Kurunegala District, in the North-Western Province, and of "The Waste Lands Ordinances of 1897, 1899, 1900, and 1903."

WHEREAS in pursuance of section 1 of the said Ordinances it was duly notified on the 16th day of February, 1917, that if no claim to the land commonly called or known as Kongahahena, situate in the village of Kitagama, in the Baladora korale of the Dewamedhi hatpattu of the Kurunegala District, in the North-Western Province, containing in extent 10 acres and 8 perches and shown as lot 51M in block survey preliminary plan 1,615 and in the annexed diagram, was made to John Murray Davies, Special Officer appointed under section 28 of the said Ordinances, within the period of three months from the date specified in such notice, such land would be declared the property of the Crown, and dealt with on account of the Crown (*vide* Notice No. 6,212):

And whereas (1) Mawatagamarallage Ranhamy, (2) ditto Ukkumenika made claim thereto, and John Murray Davies, the aforesaid Special Officer, made due inquiry into such claim, I, Norman Albert Hampton, Special Officer appointed under section 28 of the said Ordinances, with the consent of His Excellency the Governor, do hereby in pursuance of the two agreements both dated the 24th day of July, 1917, admit the claim of the said claimants to the said land, as more fully described herein below, under section 4, sub-section (1), of the said Ordinances.

*Description of the Land referred to.*

The land commonly called or known as Kongahahena, situated in the village of Kitagama, in the Baladora korale of the Dewamedhi hatpattu of the Kurunegala District, in the North-Western Province, containing in extent 11 acres and 8 perches, and shown as lot 51M in block survey preliminary plan 1,615 and in the annexed diagram; and bounded as follows: on the north by Pitiyahena to be declared the property of Kitagama Korallagegedera Ranmenika under the Waste Lands Ordinances; on the east by the village limit of Kosgahawewa; on the south by Nugagahahenyaya to be declared the property of the Crown under the Waste Lands Ordinances; on the west by Andaragahawalahena to be declared the property of Kitagama Korallagegedera Mudalihamy and another under the Waste Lands Ordinances.



Surveyor-General's Office,  
Colombo, August 2, 1919.

Scale of 4 Chains to an Inch.

H. P. HARRISON,  
for Surveyor-General.

February 8, 1920. N. A. HAMPTON,  
Special Officer.

**Kurunegala S. O. No. 3,015.****Order under Section 4, Sub-section (1), of "The Waste Lands Ordinances of 1897, 1899, 1900, and 1903,"  
admitting Land to be Private Property.**

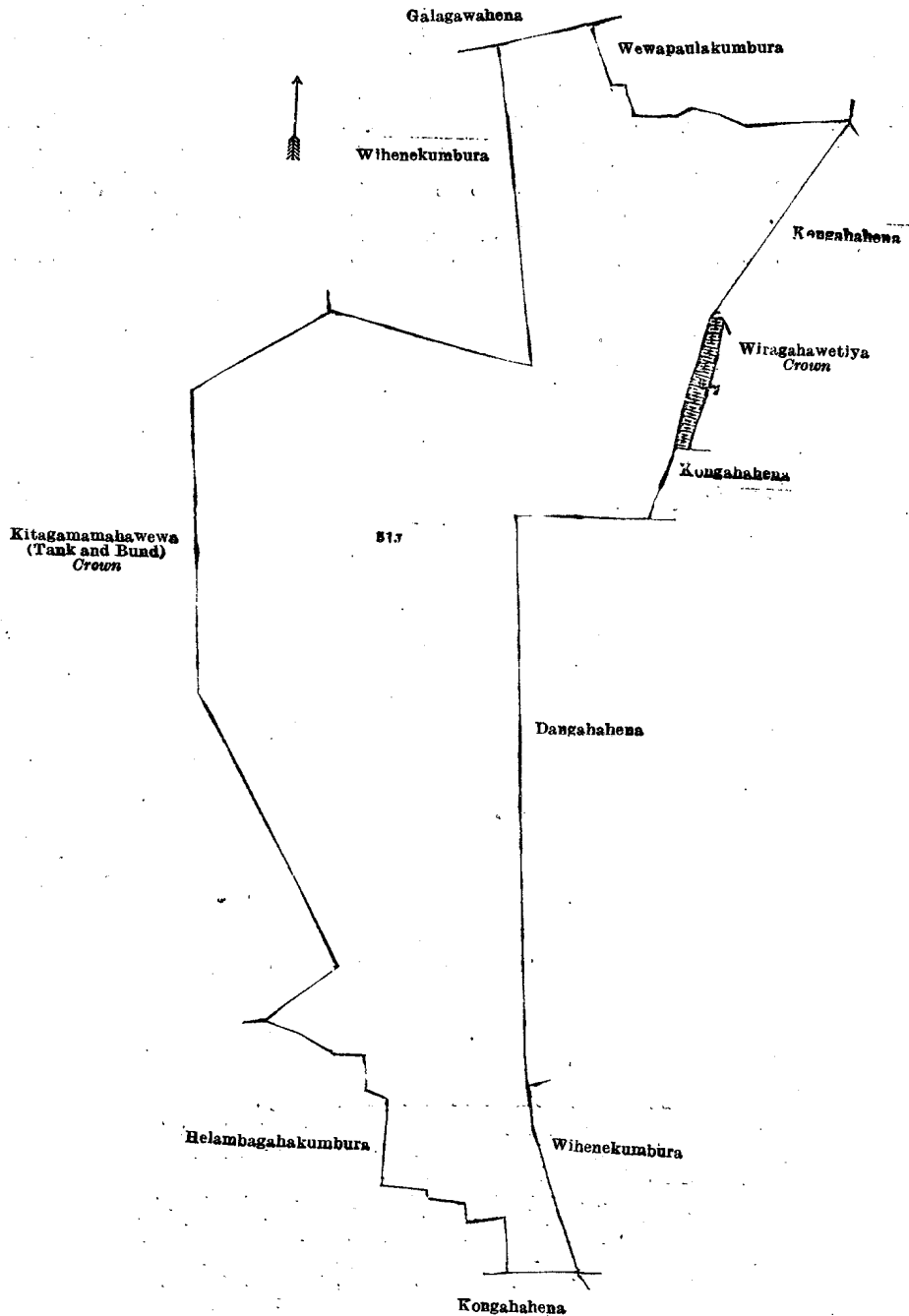
In the matter of the land commonly called or known as Diyagilmehena, situate in the village of Kitagama, in the Baladora korale of the Dewamedhi hatpattu of the Kurunegala District, in the North-Western Province, and of "The Waste Lands Ordinances of 1897, 1899, 1900, and 1903."

WHEREAS in pursuance of section 1 of the said Ordinances it was duly notified on the 16th day of February, 1917, that if no claim to the land commonly called or known as Diyagilmehena, situate in the village of Kitagama, in the Baladora korale of the Dewamedhi hatpattu of the Kurunegala District, in the North-Western Province, containing in extent 15 acres and 37 perches, and shown as lot 51J in block survey preliminary plan 1,615 and in the annexed diagram, was made to John Murray Davies, Special Officer appointed under section 28 of the said Ordinances within the period of three months from the date specified in such notice, such land would be declared the property of the Crown, and dealt with on account of the Crown (*vide* Notice No. 6,212):

And whereas Baladora Rallage Menikhamy made claim thereto, and John Murray Davies, the aforesaid Special Officer, made due inquiry into such claim, I, Norman Albert Hampton, Special Officer appointed under section 28 of the said Ordinances, with the consent of His Excellency the Governor, do hereby, in pursuance of the agreement dated the 25th day of July, 1917, admit the claim of the said claimant to the said land, as more fully described herein below, under section 4, sub-section (1), of the said Ordinances.

*Description of the Land referred to.*

The land commonly called or known as Diyagilmehena, situated in the village of Kitagama, in the Baladora korale of the Dewameddi hatpattu of the Kurunegala District, in the North-Western Province, containing in extent 15 acres and 37 perches, and shown as lot 517 in block survey preliminary plan 1,615 and in the annexed diagram; and bounded as follows: on the north by Galagawahena to be declared the property of Kitagama Korallagegedera Ran Menika under the Waste Lands Ordinances, Wewapaulakumbura claimed by Jayasundera Mudiyansele Ukku Banda; on the east by Kongahahena to be declared the property of Kitagama Korallagegedera Ranhamy under the Waste Lands Ordinances, Wiragahawetiya to be declared the property of the Crown under the Waste Lands Ordinances, Kongahahena to be declared the property of Kitagama Korallagegedera Ranhamy under the Waste Lands Ordinances, Dangahahena to be declared the property of Kitagama Korallagegedera Kiri Menika under the Waste Lands Ordinances, Wihenekumbura claimed by Baladora Rallage Ran Menika and others; on the south by Kongahahena to to be declared the property of Kalu Arachchilage Kiri Banda under the Waste Lands Ordinances, Halambagahakumbura claimed by Baladora Rallage Ran Menika and others; on the west by Kitagama Mahawewa (tank and bund), to be declared the property of the Crown under the Waste Lands Ordinances, Wihenekumbura claimed by Korallalage Ukku Banda.



Surveyor-General's Office,  
Colombo, August 2, 1919.

Scale of 4 Chains to an Inch.

H. P. HARRISON,  
for Surveyor-General.

February 8, 1920.

N. A. HAMPTON,  
Special Officer.



## Kurunegala S. O. No. 3,016.

## Order under Section 4, Sub-section (1), of "The Waste Lands Ordinances of 1897, 1899, 1900, and 1903," admitting Land to be Private Property.

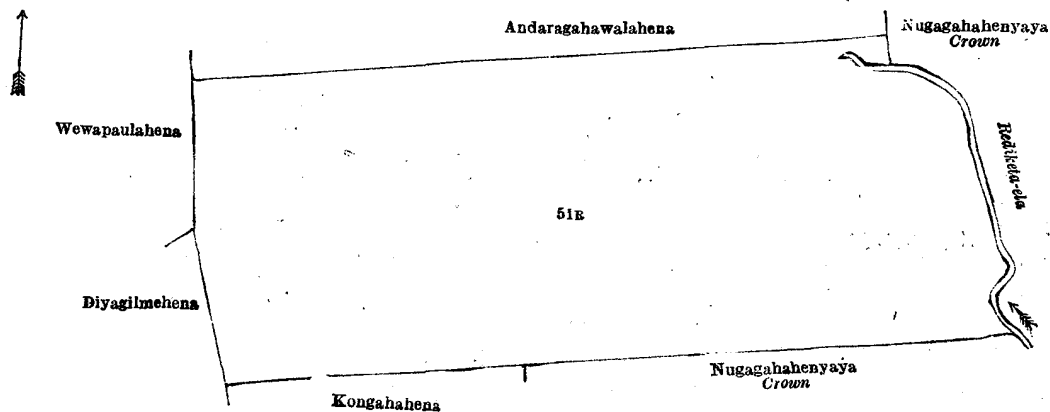
In the matter of the land commonly called or known as Elagawahena, situate in the village of Kitagama, in the Baladora korale of the Dewamedhi hatpattu of the Kurunegala District, in the North-Western Province, and of "The Waste Lands Ordinances of 1897, 1899, 1900, and 1903."

WHEREAS in pursuance of section 1 of the said Ordinances it was duly notified on the 16th day of February, 1917, that if no claim to the land commonly called or known as Elagawahena, situate in the village of Kitagama, in the Baladora korale of the Dewamedhi hatpattu of the Kurunegala District, in the North-Western Province, containing in extent 11 acres and 12 perches, and shown as lot 51R in block survey preliminary plan 1,615 and in the annexed diagram, was made to John Murray Davies, Special Officer appointed under section 28 of the said Ordinances within the period of three months from the date specified in such notice, such land would be declared the property of the Crown, and dealt with on account of the Crown (*vide* Notice No. 6,212):

And, whereas Kalu Arachchillage Dingiri Banda made claim thereto, and John Murray Davies, the aforesaid Special Officer, made due inquiry into such claim, I, Norman Albert Hampton, Special Officer appointed under section 28 of the said Ordinances, with the consent of His Excellency the Governor, do hereby, in pursuance of the agreement dated the 24th day of July, 1917, admit the said claimant and Kalu Arachchillage Ukku Menika to be the owners of the said land, as more fully described herein below, under section 4, sub-section (1), of the said Ordinances.

*Description of the Land referred to.*

The land commonly called or known as Elagawahena, situated in the village of Kitagama, in the Baladora korale of the Dewamedhi hatpattu of the Kurunegala District, in the North-Western Province, containing in extent 11 acres and 12 perches, and shown as lot 51R in block survey preliminary plan 1,615 and in the annexed diagram; and bounded as follows: on the north by Andaragahalaha to be declared the property of Kitagama Korallagegedera Mudalihamy and another under the Waste Lands Ordinances; on the east by Nugagahahenyaya to be declared the property of the Crown under the Waste Lands Ordinances, Rediketa-ela; on the south by Nugagahahenyaya to be declared the property of the Crown under the Waste Lands Ordinances, Kongalahena to be declared the property of Wadurallagegedera Ukkuhamy under the Waste Lands Ordinances; on the west by Diyagilmehena to be declared the property of Korallage Kapuruhamy under the Waste Lands Ordinances, Wewapaulahena to be declared the property of Hengamuwa Rallage Punchihamy under the Waste Lands Ordinances.



Surveyor-General's Office,  
Colombo, August 2, 1919.

Scale of 4 Chains to an Inch.

H. P. HARRISON,  
for Surveyor-General.

N. A. HAMPTON,  
Special Officer.

February 8, 1920.

## Kurunegala S. O. No. 3,017.

## Order under Section 4, Sub-section (1), of "The Waste Lands Ordinances of 1897, 1899, 1900, and 1903," admitting Lands to be Private Property.

In the matter of the lands commonly called or known as Dangahahena and Daminagahahena, situate in the village of Kitagama, in the Baladora korale of the Dewamedhi hatpattu of the Kurunegala District, in the North-Western Province, and of "The Waste Lands Ordinances of 1897, 1899, 1900, and 1903."

WHEREAS in pursuance of section 1 of the said Ordinances it was duly notified on the 16th day of February, 1917, that if no claim to the lands commonly called or known as Dangahahena and Daminagahahena, situate in the village of Kitagama, in the Baladora korale of the Dewamedhi hatpattu of the Kurunegala District, in the North-Western Province, containing in extent 10 acres and 7 perches, and shown as lots 39 and 51D in block survey preliminary plan 1,615 and in the annexed diagrams, was made to John Murray Davies, Special Officer appointed under section 28 of the said Ordinances, within the period of three months from the date specified in such notice, such lands would be declared the property of the Crown, and dealt with on account of the Crown (*vide* Notice No. 6,212):

And whereas (1) Korale Arachchilage Ukku Banda, (2) ditto Punchirala, (3) ditto Pinhamy made claim thereto, and John Murray Davies, the aforesaid Special Officer, made due inquiry into such claim, I, Norman Albert Hampton, Special Officer appointed under section 28 of the said Ordinances, with the consent of His Excellency the Governor, do hereby in pursuance of the agreement dated the 24th day of July, 1917, admit the claim of the said claimants to the said lands, as more fully described herein below, under section 4, sub-section (1), of the said Ordinances.

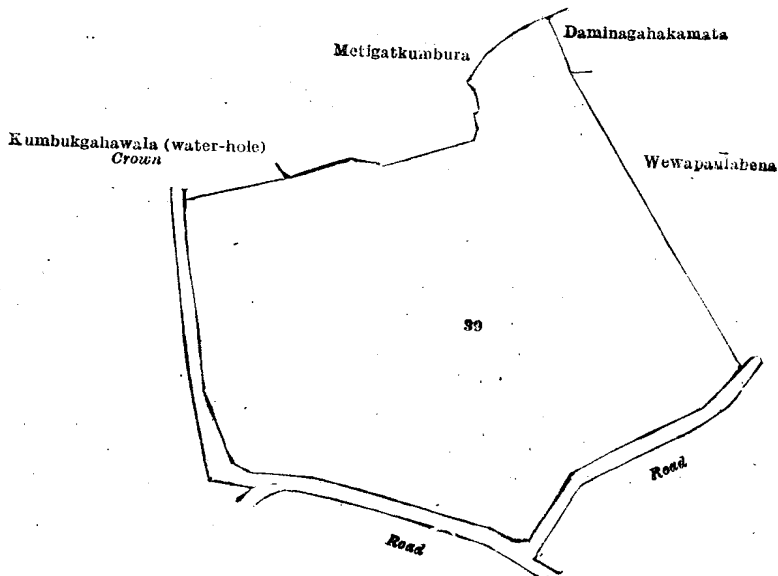
*Description of the Lands referred to.*

The following lots situated in the village of Kitagama, in the Baladora korale of the Dewamedhi hatpattu of the Kurunegala District, in the North-Western Province, as described in the annexed diagrams:—

## I.—Block survey preliminary plan 1,615.

Lot.	Name of Land.	Extent, A. R. P.
39	Dangahahena	7 3 37

and bounded as follows : on the north by Kumbukgahawala (water-hole) to be declared the property of the Crown under the Waste Lands Ordinances, Metigatkumbura claimed by Korallalage Ran Menika ; on the east by Daminagahakamata claimed by Kalu Arachchilage Appuhamy and others, Wewapaulahena to be declared the property of Korale Arachchilage Appuhamy Vidane under the waste Lands Ordinances ; on the south and west by the road.



Surveyor-General's Office,  
Colombo, August 2, 1919.

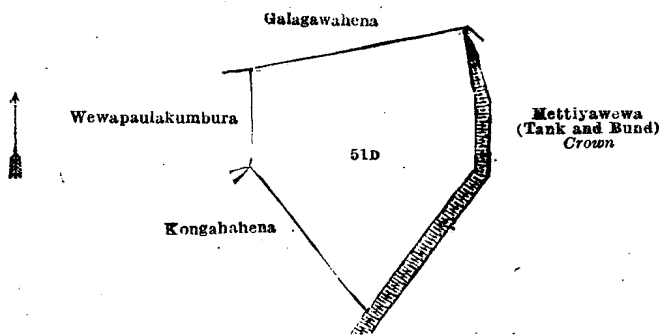
Scale of 4 Chains to an Inch.

H. P. HARRISON,  
for Surveyor-General.

II.—Block survey preliminary plan 1,615.

Lot.	Name of Land.	Extent, A. R. P.
51D	Daminagahahena	2 0 10

and bounded as follows : on the north by Galagawahena to be declared the property of Kitagama Korallagegedera Ran Menika under the Waste Lands Ordinances ; on the east by Hettiyawewa (tank and bund) to be declared the property of the Crown under the Waste Lands Ordinances ; on the south by Hettiyawewa (tank and bund) to be declared the property of the Crown under the Waste Lands Ordinances, Kongahahena to be declared the property of Kitagama Korallagegedera Ranhamy under the Waste Lands Ordinances ; on the west by Kongahahena to be declared the property of Kitagama Korallagegedera Ranhamy under the Waste Lands Ordinances, Wewapaulakumbura claimed by Jayasundera Mudiyanseelage Ukku Banda.



Surveyor-General's Office,  
Colombo, August 2, 1919.

Scale of 4 Chains to an Inch.

H. P. HARRISON,  
for Surveyor-General.

N. A. HAMPTON,  
Special Officer.

February 8, 1920.

Kurunegala S. O. No. 3,018.

Order under Section 4, Sub-section (1), of "The Waste Lands Ordinances of 1897, 1899, 1900, and 1903," admitting Land to be Private Property.

In the matter of the land commonly called or known as Talgahahena, situate in the village of Kitagama, in the Baladora korale of the Dewamedhi hatpattu of the Kurunegala District, in the North-Western Province, and of "The Waste Lands Ordinances of 1897, 1899, 1900, and 1903."

WHEREAS in pursuance of section 1 of the said Ordinances it was duly notified on the 16th day of February, 1917, that if no claim to the land commonly called or known as Talgahahena, situate in the village of Kitagama, in the Baladora korale of the Dewamedhi hatpattu of the Kurunegala District, in the North-Western Province, containing in extent 47 acres and shown as lot 84 in block survey preliminary plan 1,615 and in the annexed diagram, was made to John Murray Davies, Special Officer appointed under section 28 of the said Ordinances, within the period of three months from the date specified in such notice, such land would be declared the property of the Crown, and dealt with on account of the Crown (vide Notice No. 6,212) :

And whereas Mohottallage Gamarallage Ukkumhamy made claim thereto, and John Murray Davies, the aforesaid Special Officer, made due inquiry into such claim, I, Norman Albert Hampton, Special Officer appointed under section 28 of the said Ordinances, with the consent of His Excellency the Governor, do hereby in pursuance of the agreement dated the 24th day of July, 1917, admit the said claimant and Emagamarallage Gunarathamy to be the owners of the said land, as more fully described herein below, under section 4, sub-section (1), of the said Ordinances.

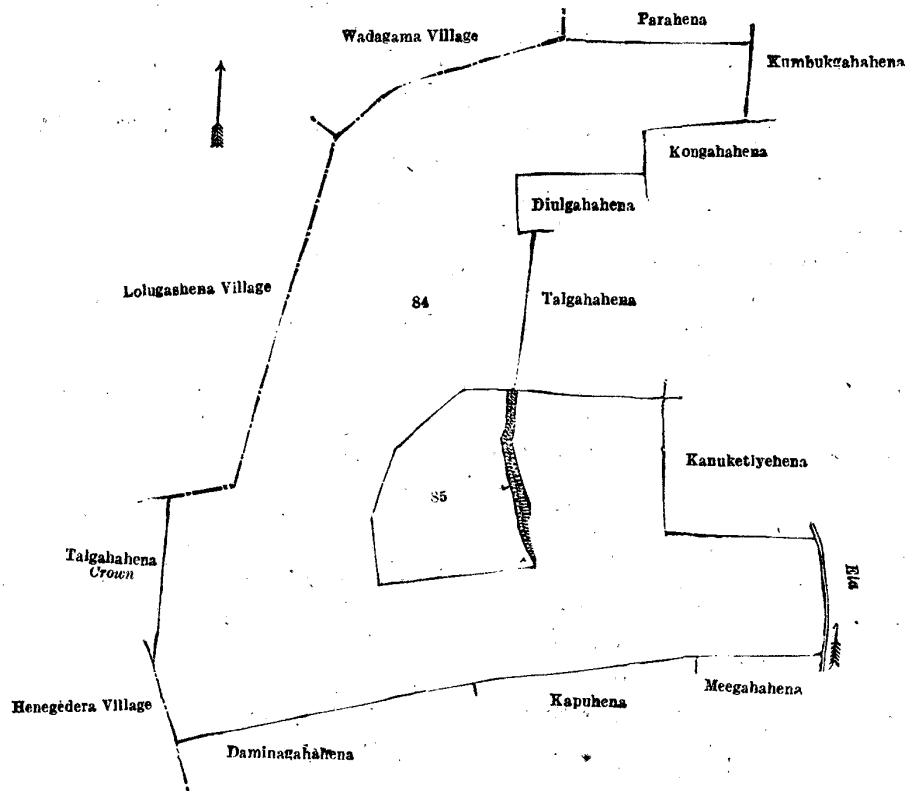
*Description of the Land referred to.*

The land commonly called or known as Talgahahena, situated in the village of Kitagama, in the Baladora korale of the Dewamedhi hatpattu of the Kurunegala District, in the North-Western Province, containing in extent 47 acres, and shown as lot 84, in block survey preliminary plan 1,615 and in the annexed diagram; and bounded as follows: on the north by the village limit of Wadagama, Parahena to be declared the property of Mohottallage Kiri Menika under the Waste Lands Ordinances; on the east by Kumbukgahahena to be declared the property of Nekatrallage Appuhamy and another under the Waste Lands Ordinances, Kongahahena to be declared the property of Muhandiramalage Appuhamy under the Waste Lands Ordinances, Diulgahahena to be declared the property of Amunukole Arachchillage Mudalihamy under the Waste Lands Ordinances, Talgahahena to be declared the property of Amunukole Wannihamilage Punchirala under the Waste Lands Ordinances, Kanuketiyehena to be declared the property of Hengamuwe Rallage Appuhamy under the Waste Lands Ordinances, ela; on the south by Meegahahena to be declared the property of Wadurallagegedera Mudalihamy and another under the Waste Lands Ordinances, Kapuhena to be declared the property of Kitagama Sohondirallage Kiri Menika and another under the Waste Lands Ordinances, Daminagahahena to be declared the property of Dalupotagamarallage Punchirala, *ex-Vidane*, under the Waste Lands Ordinances, the village limit of Henegedera; on the west by Talgahahena to be declared the property of the Crown under the Waste Lands Ordinances, the village limit of Lolugashena.

NOTE.—The following lot lying within the above-mentioned boundaries is excluded from this order, and its acreage of 4 acres 2 roods and 37 perches, is not included in the acreage of 47 acres given above:—

Block survey preliminary plan 1,615.

Lot.	Name of Land.	Extent, A. R. P.
85	Jambuwewa (tank and bund)	4 2 37



Surveyor-General's Office,  
Colombo, August 2, 1919.

Scale of 8 Chains to an Inch.

H. P. HARRISON,  
for Surveyor-General.

February 8, 1920.

N. A. HAMPTON,  
Special Officer.

**Kurunegala S. O. No. 3,019.**

**Order under Section 4, Sub-section (1), of "The Waste Lands Ordinances of 1897, 1899, 1900, and 1903," admitting Land to be Private Property.**

In the matter of the land commonly called or known as Andaragahawalahena, situate in the village of Kitagama, in the Baladora korale of the Dewamedhi hatpattu of the Kurunegala District, in the North-Western Province, and of "The Waste Lands Ordinances of 1897, 1899, 1900, and 1903."

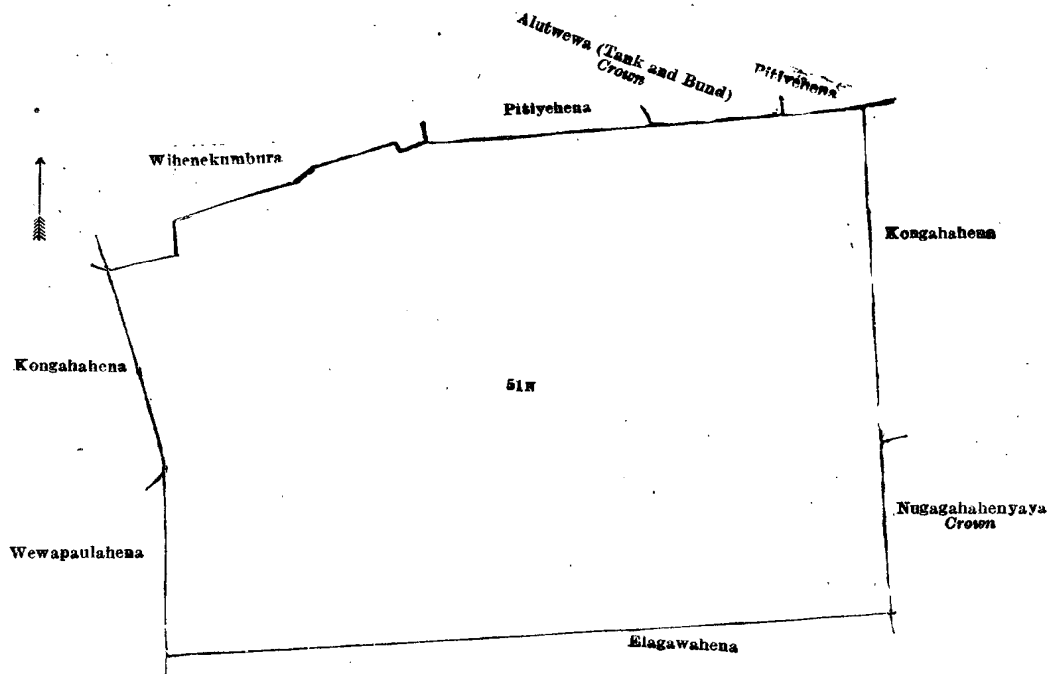
WHEREAS in pursuance of section 1 of the said Ordinances it was duly notified on the 16th day of February, 1917, that if no claim to the land commonly called or known as Andaragahawalahena, situate in the village of Kitagama, in the Baladora korale of the Dewamedhi hatpattu of the Kurunegala District, in the North-Western Province, containing in extent 16 acres and 24 perches, and shown as lot 51N in block survey preliminary plan 1,615 and in the annexed

diagram; was made to John Murray Davies, Special Officer appointed under section 28 of the said Ordinances, within the period of three months from the date specified in such notice, such land would be declared the property of the Crown, and dealt with on account of the Crown (*vide* Notice No. 6,212):

And whereas (1) Kitagama Korallagegedera Mudalihamy, (2) ditto Banda made claim thereto, and John Murray Davies, the aforesaid Special Officer, made due inquiry into such claim, I, Norman Albert Hampton, Special Officer appointed under section 28 of the said Ordinances, with the consent of His Excellency the Governor, do hereby in pursuance of the agreement dated the 24th day of July, 1917, admit the claim of the said claimants to the said land, as more fully described herein below, under section 4, sub-section (1), of the said Ordinances.

*Description of the Land referred to.*

The land commonly called or known as Andaragahawalahena, situated in the village of Kitagama, in the Baladora korale of the Dewamedhi hatpattu of the Kurunegala District, in the North-Western Province, containing in extent 16 acres and 24 perches, and shown as lot 51N in block survey preliminary plan 1,615 and in the annexed diagram; and bounded as follows: on the north by Wihenekumbura claimed by Baladoratalage Ran Menika and others, Pitiyehena to be declared the property of Kitagama Korallagegedera Ran Menika under the Waste Lands Ordinances, Alutwewa (tank and bund) to be declared the property of the Crown under the Waste Lands Ordinances, Pitiyehena to be declared the property of Kitagama Korallagegedera Ran Menika under the Waste Lands Ordinances; on the east by Kongahahena to be declared the property of Mawatagamarallage Ukku Menika and another under the Waste Lands Ordinances, Nugagahenyaya to be declared the property of the Crown under the Waste Lands Ordinances; on the south by Elagawahena to be declared the property of Kalu Arachchilage Dingiri Banda and another under the Waste Lands Ordinances; on the west by Wewapaulahena to be declared the property of Hengamuwa Rallage Punchihamy under the Waste Lands Ordinances, Kongahahena to be declared the property of Kalu Arachchilage Kiri Banda under the Waste Lands Ordinances.



Surveyor-General's Office,  
Colombo, August 2, 1919.

Scale of 4 Chains to an Inch.

H. P. HARRISON,  
for Surveyor-General.

February 8, 1920.

N. A. HAMPTON,  
Special Officer.

**Kurunegala S. O. No. 3,020.**

**Order under Section 2 of "The Waste Lands Ordinances of 1897, 1899, 1900, and 1903,"  
declaring Lands to be Crown Property.**

In the matter of the lands commonly called and known as Gansabhawa para, &c., situate in the village of Yagamwela, in the Yagam pattu korale of the Katugampola hatpattu of the Kurunegala District, in the North-Western Province, and of "The Waste Lands Ordinances of 1897, 1899, 1900, and 1903."

THE notice required by section 1 of "The Waste Lands Ordinances of 1897, 1899, 1900, and 1903," having been duly published in manner prescribed by that section in respect of the above-named lands (*vide* Notice No. 7,407), and no claim having been made to the said lands or to any interest therein within the period of three months from the date specified in the said notice, I, Walter Ernest Wait, Special Officer appointed under section 28 of the said Ordinances, under and by virtue of the powers vested in me in that behalf by section 2 of the said Ordinances, do hereby on this 16th day of August, 1920, order and declare that the said lands, as more fully described herein below, situate in the village of Yagamwela, in the Yagam pattu korale of the Katugampola hatpattu of the Kurunegala District, in the North-Western Province, and shown as lots 20 and 21 in preliminary plan 4,610 and in the annexed diagram, and containing in extent 24 perches, are the property of the Crown.

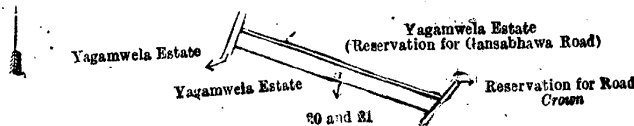
*Description of the Lands referred to.*

The following lots situated in the village of Yagamwela, in the Yagam pattu korale of the Katugampola hatpattu of the Kurunegala District, in the North-Western Province, as described in the annexed diagram:—

Preliminary plan 4,610.

Lot.	Name of Land.	Extent, A. R. P.
20	Gansabhawa para	0 0 15
21	Yagamwela estate (reservation for Gansabhawa road)	0 0 9
		0 0 24

and bounded as follows: on the north by Yagamwela estate (reservation for Gansabhawa road) claimed by Mr. H. J. Peiris; on the east by reservation for road belonging to the Crown; on the south by Yagamwela estate claimed by Mr. H. J. Peiris; on the west by Yagamwela estate (private).



Surveyor-General's Office,  
Colombo, October 25, 1918.

Scale of 4 Chains to an Inch.

C. R. LUNDIE,  
for Surveyor-General.

August 16, 1920.

W. E. WATT,  
Special Officer.

**Kurunegala S. O. No. 3,021.****Order under Section 4, Sub-section (1), of "The Waste Lands Ordinances of 1897, 1899, 1900, and 1903," declaring Land to be Crown Property.**

In the matter of the land commonly called or known as Yagamwela estate (reservation for road), situate in the village of Yagamwela, in the Yagam pattu korale of the Katugampola hatpattu of the Kurunegala District, in the North-Western Province, and of "The Waste Lands Ordinances of 1897, 1899, 1900, and 1903."

WHEREAS in pursuance of section 1 of the said Ordinances it was duly notified on the 21st day of November, 1919, that if no claim to the land commonly called or known as Yagamwela estate (reservation for road), situate in the village of Yagamwela, in the Yagam pattu korale of the Katugampola hatpattu of the Kurunegala District, in the North-Western Province, containing in extent 2 roods and 20 perches, and shown as lot 10 in preliminary plan 4,610 and in the annexed diagram, was made to Howard Orme Fox, Special Officer appointed under section 28 of the said Ordinances, within the period of three months from the date specified in such notice, such land would be declared the property of the Crown, and dealt with on account of the Crown (*vide* Notice No. 7,407):

And whereas Nancy Charlotte Peiris *alias* Mrs. H. J. Peiris made claim thereto, and whereas the said claimant has withdrawn her claim to the said land, I, Walter Ernest Wait, Special Officer appointed under section 28 of the said Ordinances, under and by virtue of the powers vested in me in that behalf by section 4 of the said Ordinances, do hereby on this 16th day of August, 1920, order and declare, under section 4, sub-section (1), of the said Ordinances, that the said land, as more fully described herein below, is the property of the Crown.

*Description of the Land referred to.*

The following lot situated in the village of Yagamwela, in the Yagam pattu korale of the Katugampola hatpattu of the Kurunegala District, in the North-Western Province, as described in the annexed diagram:—

Preliminary plan 4,610.

Lot.	Name of Land.	Extent, A. R. P.
10	Yagamwela estate (reservation for road)	0 2 20

and bounded as follows: on the north by reservation for road belonging to the Crown; on the east by Yagamwela estate claimed by Mr. H. J. Peiris; on the south by reservation for road belonging to the Crown; on the west by Yagamwela estate claimed by Mr. H. J. Peiris.

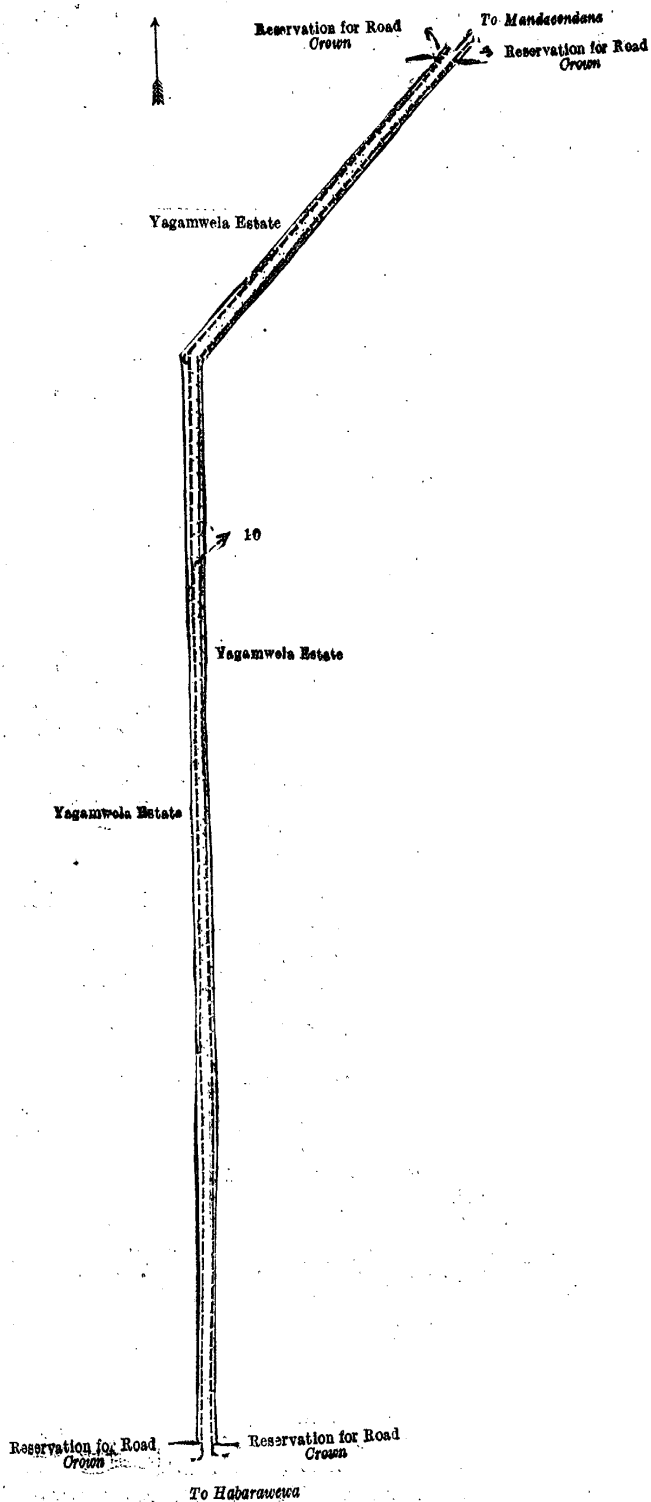
[For Diagram see page 1616.]

**Kurunegala S. O. No. 3,022.****Order under Section 4, Sub-section (1), of "The Waste Lands Ordinances of 1897, 1899, 1900, and 1903," declaring Land to be Crown Property.**

In the matter of the land commonly called or known as Kahagollehena (road reservation), situate in the village of Kahagolla, in the Tissawa korale of the Dewamedi hatpattu of the Kurunegala District, in the North-Western Province, and of "The Waste Lands Ordinances of 1897, 1899, 1900, and 1903."

WHEREAS in pursuance of section 1 of the said Ordinances it was duly notified on the 19th day of December, 1919, that if no claim to the land commonly called or known as Kahagollehena (road reservation), situate in the village of Kahagolla, in the Tissawa korale of the Dewamedi hatpattu of the Kurunegala District, in the North-Western Province, containing in extent 33 perches, and shown as lot 16 in preliminary plan 4,866 and in the annexed diagram, was made to Howard Orme Fox, Special Officer appointed under section 28 of the said Ordinances, within the period of three months from the date specified in such notice, such land would be declared the property of the Crown, and dealt with on account of the Crown (*vide* Notice No. 7,442):

And whereas Sina Pina Mana Ina Sahib, as attorney of S. P. Allapitchey Rowther and Brothers, made claim thereto, and whereas the said claimant, in the said capacity, has withdrawn claim to the said land, I, Walter Ernest Wait, Special Officer appointed under section 28 of the said Ordinances, under and by virtue of the powers vested in me in that behalf by section 4 of the said Ordinances, do hereby on this 14th day of August, 1920, order and declare, under section 4, sub-section (1), of the said Ordinances, that the said land, as more fully described herein below, is the property of the Crown.



Surveyor-General's Office,  
Colombo, October 25, 1918.

Scale of 4 Chains to an Inch.


C. R. LUNDIE,  
for Surveyor-General.

August 16, 1920.

W. E. WAIT,  
Special Officer.

*Description of the Land referred to.*

The land commonly called or known as Kahagollehena (road reservation), situated in the village of Kahagolla, in the Tissawa korale of the Dewamedhi hatpattu of the Kurunegala District, in the North-Western Province, containing in extent 33 perches, and shown as lot 16 in preliminary plan 4,866 and in the annexed diagram; and bounded as follows: on the north by Kadawalagederawatta claimed by Sena Pena Allapitchey Rowther, Timbirigahamulahena claimed by Sena Pena Allapitchey Rowther; on the east by the village limit of Hipanpolauda; on the south by the road from Wariyapola to Hettipola; on the west by the village limit of Tuttiripitiya.



Surveyor-General's Office,  
Colombo, November 4, 1919.

Scale of 4 Chains to an Inch.

H. P. HARRISON,  
for Surveyor-General.

August 14, 1920.

W. E. WAIT,  
Special Officer.

**Kurunegala S. O. No. 3,023.**

**Order under Section 4, Sub-section (1), of "The Waste Lands Ordinances of 1897, 1899, 1900, and 1903," declaring Lands to be Crown Property.**

In the matter of the lands commonly called or known as Gansuriyagahamulawatta (reservation for road), &c., situate in the village of Tuttiripitigama, in the Tissawa korale of the Dewamedhi hatpattu of the Kurunegala District, in the North-Western Province, and of "The Waste Lands Ordinances of 1897, 1899, 1900, and 1903."

WHEREAS in pursuance of section 1 of the said Ordinances it was duly notified on the 19th day of December, 1919, that if no claim to the lands commonly called or known as Gansuriyagahamulawatta (reservation for road), &c., situate in the village of Tuttiripitigama, in the Tissawa korale of the Dewamedhi hatpattu of the Kurunegala District, in the North-Western Province, containing in extent 1 rood and 2 perches, and shown as lots 18 and 20, in preliminary plan 4,866 and in the annexed diagram, was made to Howard Orme Fox, Special Officer appointed under section 28 of the said Ordinances, within the period of three months from the date specified in such notice, such lands would be declared the property of the Crown, and dealt with on account of the Crown (*vide* Notice No. 7,441):

And whereas Sina Pina Mana Ina Sahib, as attorney of S. V. Allapithey Rowther and Brothers, made claim thereto, and whereas the said claimant, in his said capacity, has withdrawn claim to the said lands, I, Walter Ernest Wait, Special Officer appointed under section 28 of the said Ordinances, under and by virtue of the powers vested in me in that behalf by section 4 of the said Ordinances, do hereby on this the 14th day of August, 1920, order and declare, under section 4, sub-section (1), of the said Ordinances, that the said lands, as more fully described herein below, are the property of the Crown.

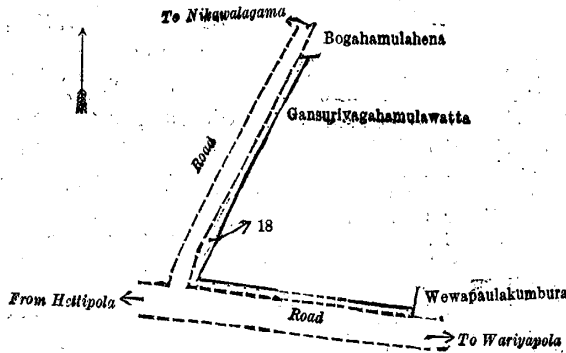
*Description of the Lands referred to.*

The following lots situated in the village of Tuttiripitigama, in the Tissawa korale of the Dewamedhi hatpattu of the Kurunegala District, in the North-Western Province, as described in the annexed diagrams:—

I.—Preliminary plan 4,866.

Lot.	Name of Land.	Extent, A. R. P.
18	Gansuriyagahamulawatta (reservation for road)	0 0 34

and bounded as follows: on the north by Bogahamulahena claimed by Ukku Banda, Gansuriyagahamulawatta claimed by Sena Pena Allapithey Rowther; on the east by Wewapaulakumbura claimed by Jambahenaya; on the south by the road from Wariyapola to Hettipola; on the west by the road from Hettipola to Nikawalagama.



Surveyor-General's Office,  
Colombo, November 4, 1919.

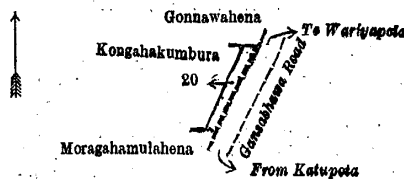
Scale of 4 Chains to an Inch.

H. P. HARRISON,  
for Surveyor-General.

II.—Preliminary plan 4,866.

Lot.	Name of Land.	Extent, A. R. P.
20	Kongahakumbura (reservation for road)	0 0 8

and bounded as follows: on the north by Gonnawahena claimed by Ahamadu Tambi; on the east by the Gansabhawa road from Wariyapola to Katupota; on the south by Maragahamulahena claimed by Ahamadu Lebbe Arachchi and others; on the west by Kongahakumbura claimed by Sena Pena Allapithey Rowther.



Surveyor-General's Office,  
Colombo, November 4, 1919.

Scale of 4 Chains to an Inch.

H. P. HARRISON,  
for Surveyor-General.

August 14, 1920.

W. E. WAIT,  
Special Officer.

## Kurunegala S. O. No. 3,024.

Order under Section 4, Sub-section (1), of "The Waste Lands Ordinances of 1897, 1899, 1900, and 1903,"  
declaring Land to be Crown Property.

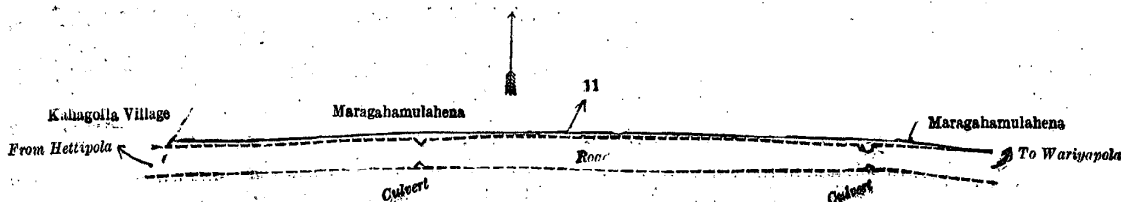
In the matter of the land commonly called or known as Maragahamulahena (reservation for road), situate in the village of Hippanpola Uda, in the Tissawa korale of the Dewamedhi hatpattu of the Kurunegala District, in the North-Western Province, and of "The Waste Lands Ordinances of 1897, 1899, 1900, and 1903."

WHEREAS in pursuance of section 1 of the said Ordinances it was duly notified on the 19th day of December, 1919, that if no claim to the land commonly called or known as Maragahamulahena (reservation for road), situate in the village of Hippanpola Uda, in the Tissawa korale of the Dewamedhi hatpattu of the Kurunegala District, in the North-Western Province, containing in extent 1 rood and 12 perches, and shown as lot 11 in preliminary plan 4,866 and in the annexed diagram, was made to Howard Orme Fox, Special Officer appointed under section 28 of the said Ordinances, within the period of three months from the date specified in such notice, such land would be declared the property of the Crown, and dealt with on account of the Crown (*vide* Notice No. 7,439):

And whereas Sina Pina Mana Ina Sahib, as attorney of S. P. Allapithey Rowther and Brothers, made claim thereto, and whereas the said claimant, in the said capacity, has withdrawn claim to the said land; I, Walter Ernest Wait, Special Officer appointed under section 28 of the said Ordinances, under and by virtue of the powers vested in me in that behalf by section 4 of the said Ordinances, do hereby on this the 14th day of August, 1920, order and declare, under section 4, sub-section (1), of the said Ordinances, that the said land, as more fully described herein below, is the property of the Crown.

## Description of the Land referred to.

The land commonly called or known as Maragahamulahena (reservation for road), situated in the village of Hippanpola Uda, in the Tissawa korale of the Dewamedhi hatpattu of the Kurunegala District, in the North-Western Province, containing in extent 1 rood and 12 perches, and shown as lot 11 in preliminary plan 4,866 and in the annexed diagram; and bounded as follows: on the north by Maragahamulahena claimed by Sena Pena Allapithey Rowther; on the east by Maragahamulahena claimed by Sena Pena Allapithey Rowther; on the south by the road from Wariyapola to Hettipola; on the west by the village limit of Kahagolla.



Surveyor-General's Office,  
Colombo, November 4, 1919.

Scale of 4 Chains to an Inch.

H. P. HARRISON,  
for Surveyor-General.

August 14, 1920. W. E. WAIT,  
Special Officer.

## Kurunegala S. O. No. 3,025.

Order under Section 4, Sub-section (1), of "The Waste Lands Ordinances of 1897, 1899, 1900, and 1903,"  
declaring Lands to be Crown Property.

In the matter of the lands commonly called or known as water-hole, water-hole (reservation for Kuda-oya), &c., situate in the village of Kitagama, in the Baladora korale of the Dewamedhi hatpattu of the Kurunegala District, in the North-Western Province, and of "The Waste Lands Ordinances of 1897, 1899, 1900, and 1903."

WHEREAS in pursuance of section 1 of the said Ordinances it was duly notified on the 16th day of February, 1917, that if no claim to the lands commonly called or known as water-hole, water-hole (reservation for Kuda-oya), &c., situate in the village of Kitagama, in the Baladora korale of the Dewamedhi hatpattu of the Kurunegala District, in the North-Western Province, containing in extent 347 acres 3 roods and 33 perches, and shown as lots 1, 1½, 3, 4, 5, 6, 11, 12, 13, 14, 15, 16, 18, 19, 20, 21, 22, 23, 2, 8, 9, 15½, 17, 50, 33, 38, 39B, 43, 43C, 45, 48, 49, 51H, 53, 42, 43A, 51, 51s, 102, 51x, 53, 59, 60, 71, 72, 81, 84o, 85, 86, 88, 89, 90, 91, 93, 94, 95B, 96, 100, and 101 in block survey preliminary plan 1,615, and in the annexed diagrams, was made to John Murray Davies, Special Officer appointed under section 28 of the said Ordinances, within the period of three months from the date specified in such notice, such lands would be declared the property of the Crown, and dealt with on account of the Crown (*vide* Notice No. 6,212):

And whereas (1) D. Gunananda Unnanse, (2) Kitagama Korallagegedera Appuhamy Arachchi, (3) ditto Dingiri Menika, (4) ditto Ran Menika, (5) ditto Kaluhamy, (6) ditto Ran Menika, (7) ditto Kiri Menika, (8) ditto Ran Hamy, (9) ditto Mudalihamy, (10) ditto Banda, (11) Korale Arachchillage Ukku Banda, (12) ditto Punchi Rala, (13) ditto Pinhamy, (14) Kalu Arachchillage Kiri Banda, (15) ditto Dingiri Banda, (16) Mawatagamarrallage Ran Hamy, (17) ditto Ukku Menika, (18) Muhandiramalage Mudalihamy, (19) ditto Appuhamy, (20) Mohottallage Gamarallage Ukkuhamy, (21) Hengamuwa Rallage Punchihamy, (22) Amunukole Arachchillage Mudalihamy, (23) ditto Wannihamillage Punchirala, (24) Aralugaswewa Kitagama Appuhamillage Ran Menika, (25) Korale Arachchillage Appuhamy Vidane, (26) Baladorarallage Ran Menika, (27) ditto Menikhamy, (28) Mohottallage Kiri Menika, (29) Wadurallagegedera Mudalihamy, (30) ditto Pinhamy, (31) ditto Ukku Hamy, (32) Korallage Kapuruhamy, (33) Hengamuwa Rallage Appuhamy, (34) Alahenagama Lekamalage Vidane, (35) ditto Dingiri Banda, (36) ditto Appuhamy, (37) Dalupota Gamarallage Punchirala, (38) Baladorarallage Ukkuhamy, (39) ditto Kiri Etana, (40) ditto Ukku Banda, (41) Korale Arachchillage Kirihamy, (42) Hengamuwa Baladorarallage Digiri Menika, (43) Kitagama Sohondirallage Kiri Menika, (44) Baladorarallage Banda, (45) Nekatrallage Appuhamy, (46) Mohottallage Dingiri Banda, Registrar, (47) ditto Punchi Banda, (48) Baddekorallage Ausadahamy Arachchi, (49) Baddekorallage Punchirala, (50) Baladorarallage Ranhami, (51) Korale Arachchillage Kiri Menika, and (52) Kalu Arachchillage Ranhamy made claim thereto; and whereas the said 1st claimant by an agreement in writing dated the 22nd day of September, 1917, whereby in consideration of (a) the Settlement Officer settling as private property otherwise than under the Waste Lands Ordinances lot 55 of the block survey preliminary plan 1,615 and (b) the said claimant in trust for the Kitagama pansala being declared the owner of 1½ acres more or less of lot 51 of the notice and of the block survey preliminary plan 1,615, now shown as lot 51B on the same block survey preliminary plan; and whereas the said 2nd to 24th claimants by agreements in writing, all dated the 24th day of July, 1917, the said 25th to 37th claimants by agreement in writing, all dated the 25th day of July, 1917, and the said 38th to 43rd claimants by agreements in writing, all dated the 26th day of July, 1917, whereby in consideration of (a) the Settlement Officer settling as private property otherwise than under the Waste Lands Ordinances 60 acres more or



less of lots 37, 43, 51, 92, 70, 75, and 84 of the said block survey preliminary plan 1,615, and (b) the said 2nd and 3rd claimants being declared the owners of 22 acres more or less of lot 95 of the notice and of the block survey preliminary plan 1,615, now also shown as lot 95 on the same block survey preliminary plan, the said 4th claimant being declared the owner of 11 acres more or less of lot 51 of the notice and of the block survey preliminary plan 1,615, now shown as lot 51C on the same block survey preliminary plan, the said 5th claimant and (a) Jayasundera Mudiyansele Ausadahamy and (b) Jayasundera Mudiyansele Ukku Banda being declared the owners of 14 acres more or less of lot 92 of the notice and of the block survey preliminary plan 1,615, now also shown as lot 92 on the same block survey preliminary plan, and Dingiri Banda Vidane being declared the owner of 3 acres more or less of lot 51 of the notice and of the block survey preliminary plan 1,615, now shown as lot 51A on the same block survey preliminary plan, the said 6th claimant being declared the owner of 25 acres more or less of lot 51 of the notice and of the block survey preliminary plan 1,615, now shown as lot 51L on the same block survey preliminary plan, the said 7th claimant being declared the owner of 8 acres more or less of lot 51 of the notice and of the block survey preliminary plan 1,615, now shown as lot 51K on the same block survey preliminary plan, the said 8th claimant being declared the owner of 8 acres more or less and 4 acres more or less of lots 43 and 51 respectively of the notice and of the block survey preliminary plan 1,615, now shown as lots 43P and 51I respectively on the same block survey preliminary plan, the said 9th and 10th claimants being declared the owners of 16 acres more or less of lot 51 of the notice and of the block survey preliminary plan 1,615, now shown as lot 51N on the same block survey preliminary plan, the said 11th, 12th, and 13th claimants being jointly declared the owners of 9 acres more or less and 2 acres more or less of lots 39 and 51 respectively, both of the notice and of the block survey preliminary plan 1,615, now shown as lots 39 and 51D respectively on the same block survey preliminary plan, the said 14th claimant being declared the owner of 2½ acres more or less of lot 51 of the notice and of the block survey preliminary plan 1,615, now shown as lot 51O on the same block survey preliminary plan, and Kalu Arachchillage Kaluhamy being declared the owner of 5 acres more or less of lot 43 of the notice and of the block survey preliminary plan 1,615, now shown as lot 43B on the same block survey preliminary plan, the said 15th claimant being declared along with his sister Kalu Arachchillage Ukku Menika, the owner of 11 acres more or less of lot 51 of the notice and of the block survey preliminary plan 1,615, now shown as lot 51R on the same block survey preliminary plan, the said 16th and 17th claimants being jointly declared the owners of 8 acres more or less and 10 acres more or less of lots 43 and 51 respectively, both of the notice and of the block survey preliminary plan 1,615, now shown as lots 43F and 51M respectively on the same block survey preliminary plan, the said 18th claimant being declared the owner of 4½ acres more or less of lot 84 of the notice and of the block survey preliminary plan 1,615, now shown as lot 84G on the same block survey preliminary plan, the said 19th claimant being declared the owner of 2½ acres more or less of lot 84 of the notice and of the block survey preliminary plan 1,615, now shown as lot 84D on the same block survey preliminary plan, the said 20th claimant being declared, along with Emagamarallage Gunarathamy, the owner of 47 acres more or less of lot 84 of the notice and of the block survey preliminary plan 1,615, now shown as lot 84 on the same block survey preliminary plan, the said 21st claimant being declared the owner of 3½ acres more or less of lot 51 of the notice and of the block survey preliminary plan 1,615, now shown as lot 51Q, on the same block survey preliminary plan, the said 22nd claimant being declared the owner of 1½ acres more or less of lot 84 of the notice and of the block survey preliminary plan 1,615, now shown as lot 84E on the same block survey preliminary plan, the said 23rd claimant being declared the owner of 4½ acres more or less of lot 84 of the notice and of the block survey preliminary plan 1,615, now shown as lot 84F on the same block survey preliminary plan, the said 24th claimant being declared the owner of 3 acres more or less of lot 51 of the notice and of the block survey preliminary plan 1,615, now shown as lot 51AD on the same block survey preliminary plan, the said 25th claimant being declared the owner of 9 acres more or less of lot 39 of the notice and of the block survey preliminary plan 1,615, now shown as lot 39A on the same block survey preliminary plan, the said 26th claimant being declared the owner of 15 acres more or less of lot 51 of the notice and of the block survey preliminary plan 1,615, now shown as lot 51R on the same block survey preliminary plan, the said 27th claimant being declared the owner of 15 acres more or less of lot 51 of the notice and of the block survey preliminary plan 1,615, now shown as lot 51S on the same block survey preliminary plan, the said 28th claimant being declared the owner of (i.) 10 acres more or less of lots 7 and 84 of the notice and of the block survey preliminary plan 1,615, now shown as lots 7 and 84A on the same block survey preliminary plan, and (ii.) 14 acres more or less of lot 51 of the notice and of the block survey preliminary plan 1,615, now shown as lot 51V on the same block survey preliminary plan, the said 29th and 30th claimants being declared the owners of 2½ acres more or less of lot 84 of the notice and of the block survey preliminary plan 1,615, now shown as lot 84I on the same block survey preliminary plan, the said 31st claimant being declared the owner of 3 acres more or less of lot 51 of the notice and of the block survey preliminary plan 1,615, now shown as lot 51R on the same block survey preliminary plan, the said 32nd claimant being declared the owner of 2½ acres more or less of lot 51 of the notice and of the block survey preliminary plan 1,615, now shown as lot 51U on the same block survey preliminary plan, the said 33rd claimant being declared the owner of 3½ acres more or less of lot 84 of the notice and of the block survey preliminary plan 1,615, now shown as lot 84H on the same block survey preliminary plan, the said 34th and 35th claimants being declared the owners of 3 acres more or less of lot 84 of the notice and of the block survey preliminary plan 1,615, now shown as lot 84M on the same block survey preliminary plan, the said 36th claimant being declared the owner of 5 acres more or less of lot 84 of the notice and of the block survey preliminary plan 1,615, now shown as lot 84L on the same block survey preliminary plan, the said 37th claimant being declared the owner of 27 acres more or less of lot 84 of the notice and of the block survey preliminary plan 1,615, now shown as lots 84K and 84N on the same block survey preliminary plan, the said 38th claimant being declared the owner of 3 acres more or less of lot 51 of the notice and of the block survey preliminary plan 1,615, now shown as lot 51Z on the same block survey preliminary plan, the said 39th claimant being declared the owner of 3 acres more or less of lot 51 of the notice and of the block survey preliminary plan 1,615, now shown as lot 51W on the same block survey preliminary plan, the said 40th claimant being declared the owner of 6 acres more or less of lot 51 of the notice and of the block survey preliminary plan 1,615, now shown as lot 51Y on the same block survey preliminary plan, the said 41st claimant being declared the owner of 2½ acres more or less of lot 51 of the notice and of the block survey preliminary plan 1,615, now shown as lot 51G on the same block survey preliminary plan, the said 42nd claimant being declared the owner of 4½ acres more or less of lot 51 of the notice and of the block survey preliminary plan 1,615, now shown as lot 51E on the same block survey preliminary plan, the said 43rd claimant being declared along with Balasuriya Mudiyansele Kapuruhamy the owner of 5 acres more or less of lot 84 of the notice and of the block survey preliminary plan 1,615, now shown as lot 84J on the same block survey preliminary plan; and whereas the said 44th claimant by an agreement in writing dated the 24th day of July, 1917, whereby, in consideration of (i.) the Settlement Officer settling as private property otherwise than under the Waste Lands Ordinances, 60 acres more or less of lots 37, 43, 51, 92, 75, 84, and 70 of the said block survey preliminary plan 1,615, and (ii.) (a) Jayasundera Mudiyansele Appuhamy, (b) ditto Dingiri Menika, and (c) ditto Ran Menika being declared the owners of 3 acres more or less of lot 51 of the notice and of the block survey preliminary plan 1,615, now shown as lot 51F on the same block survey preliminary plan, the said 45th claimant by an agreement in writing dated the 25th day of July, 1917, whereby, in consideration of (i.) the Settlement Officer settling as private property, otherwise than under the Waste Lands Ordinances, 60 acres more or less of lots 37, 43, 51, 92, 75, 84, and 70 of the said block survey preliminary plan 1,615, and 2 acres more or less of lot 84 of the said block survey preliminary plan, and (ii.) his being declared along with Kapurallagegedera Mudalihamy the owner of 4½ acres more or less of lot 84 of the notice and of the block survey preliminary plan 1,615, now shown as lot 84B on the same block survey preliminary plan, the said 46th and

47th claimants by an agreement in writing dated the 23rd day of July, 1917, whereby, in consideration of (i.) the Settlement Officer settling as private property otherwise than under the Waste Lands Ordinances 60 acres more or less of lots 37, 43, 51, 92, 75, 84, and 70 of the said block survey preliminary plan 1,615, and (ii.) their being jointly declared the owners of 2 acres more or less of lot 70 and 6 acres more or less of lot 51, both of the notice and of the block survey preliminary plan 1,615, now shown as lots 70A and 51AA on the same block survey preliminary plan, the said 48th and 49th claimants, by two agreements in writing dated the 25th day of July, 1917, and 24th day of July, 1917, whereby, in consideration of (i.) the Settlement Officer settling as private property otherwise than under the Waste Lands Ordinances 60 acres more or less of lots 37, 43, 51, 92, 75, 84, and 70 of the said block survey preliminary plan 1,615, and (ii.) their being declared the owners of 5 acres more or less of lot 95 of the notice and of the block survey preliminary plan 1,615, now shown as lot 95A on the same block survey preliminary plan, and the said 50th and 51st claimants, by two agreements in writing both dated the 8th day of October, 1917, whereby in consideration of their being declared the owners of 6 acres more or less and 5 acres more or less respectively of lot 51 of the notice and of the block survey preliminary plan 1,615, now shown as lots 51AB and 51AC respectively on the same block survey preliminary plan, withdrew claim to the above-mentioned lots of this order; and whereas the said 52nd claimant having been duly called upon by a notice in writing under section 4, sub-section (1), of the said Ordinances, duly served upon him to produce before the aforesaid John Murray Davies, the evidence and documents upon which he might rely in proof of his claim, and not having so appeared or produced such evidence and documents, I, John Murray Davies, the aforesaid Special Officer, under and by virtue of the powers vested in me in that behalf by section 4 of the said Ordinances, do hereby on this 8th day of February, 1920, order and declare, under section 4, sub-section (1), of the said Ordinances, that the said lands, as more fully described herein below, are the property of the Crown.

*Description of the Lands referred to.*

The following lots situated in the village of Kitagama, in the Baladora korale of the Dewamedi hatpattu of the Kurunegala District, in the North-Western Province, as described in the annexed diagrams:—

I.—Block survey preliminary plan 1,615.

Lot.	Name of Land.	Extent, A. R. P.	Lot.	Name of Land.	Extent, A. R. P.
1	Water-hole	0 0 33	15	Otehenyaya (reservation for Kuda-oya)	1 0 2
1½	Do. (reservation for Kuda-oya)	0 0 8	16	Do.	0 1 10
3	Otehenyaya (do.)	10 1 26	18	Migahamulahena (do.)	3 1 17
4	Do.	37 1 5	19	Do.	3 2 34
5	Kitagama-ela	7 0 19	20	Kumbukgahawala (water-hole)	0 1 0
6	Footpath	0 0 16	21	Do. (do.)	0 1 17
11	Otehenyaya	1 1 34	22	Nabadagahamulahena	0 1 12
12	Do.	4 1 38	23	Kumbukgahawala (water-hole)	0 1 25
13	Ela	0 0 5			
14	Do.	0 0 22			71 0 3

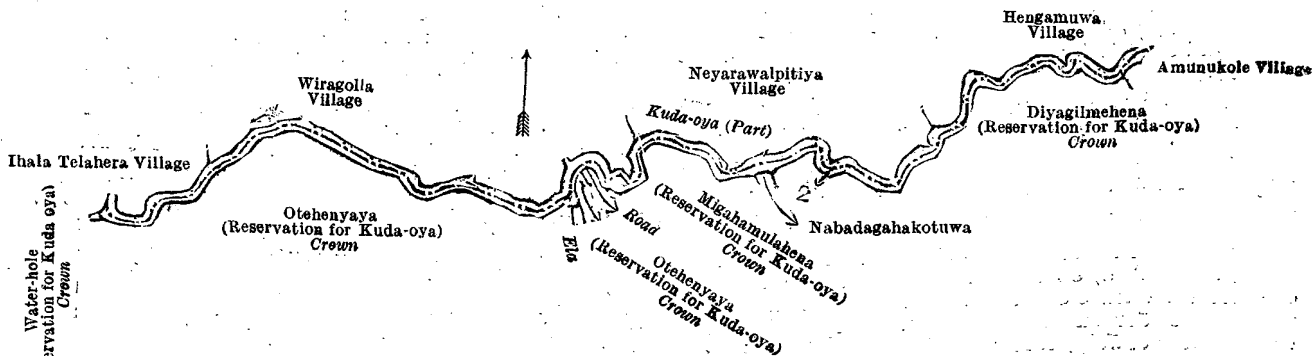
and bounded as follows: on the north by the village limit of Ihala Telahera, Kuda-oya (the village limit of Wiragolla), (the village limit of Neyarawalpitiya); on the east by Metigatkumbura claimed by Korallalage Ran Menika, Dangahahena to be declared the property of Korale Arachchilage Ukku Banda and others under the Waste Lands Ordinances; on the south by the road, Meddekumbura claimed by Kalu Arachchilage Dingiri Banda, Dehigahapitiyekumbura claimed by Korallage Ran Menika, Kumbukgetekumbura claimed by Korallage Appuhamy Arachchi, Otehenyaya to be declared the property of Mohottallage Kiri Menika under the Waste Lands Ordinances; on the west by the village limit of Wadagama.

[For Diagram see page 1621.]

II.—Block survey preliminary plan 1,615.

Lot.	Name of Land.	Extent, A. R. P.
2	Kuda-oya (part)	4 0 4

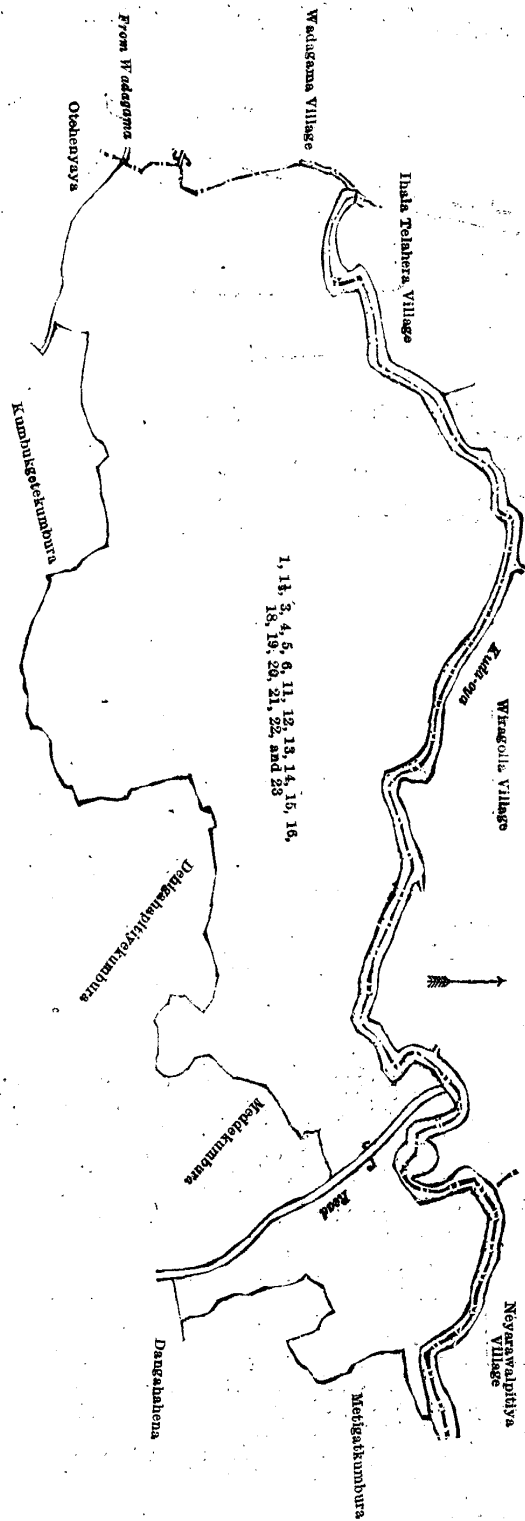
and bounded as follows: on the north by the village limit of Wiragolla, Kuda-oya (part), the village limit of Neyarawalpitiya, Kuda-oya (part), the village limit of Hengamuwa; on the east by the village limit of Amunukole, Diyagilnehena (reservation for Kuda-oya) to be declared the property of the Crown under the Waste Lands Ordinances; on the south by Nabadagahakotuwa claimed by Korale Arachchilage Appuhamy Vidane, Migahamulahena (reservation for Kuda-oya) to be declared the property of the Crown under the Waste Lands Ordinances, a road, Otehenyaya (reservation for Kuda-oya) to be declared the property of the Crown under the Waste Lands Ordinances, ela, Otehenyaya (reservation for Kuda-oya) to be declared the property of the Crown under the Waste Lands Ordinances; on the west by the water-hole (reservation for Kuda-oya) to be declared the property of the Crown under the Waste Lands Ordinances, the village limit of Ihala Telahera.



Surveyor-General's Office,  
Colombo, August 2, 1919.

Scale of 16 Chains to an Inch.

H. P. HARRISON,  
for Surveyor-General.



Surveyor-General's Office,  
Colombo, August 2, 1919.

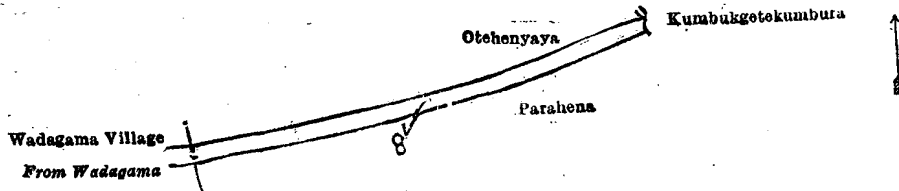
Scale of 8 Chains to an Inch.

H. P. HARRISON,  
for Surveyor-General.

## III.—Block survey preliminary plan 1,615.

Lot.	Name of Land.	Extent, A. B. P.
8	Road	0 1 12

and bounded as follows: on the north by Otehenyaya to be declared the property of Mohottallage Kiri Menika under the Waste Lands Ordinances; on the east by Kumbukgetekumbura claimed by Korallage Appuhamy Arachchi; on the south by Parahena to be declared the property of Mohottallage Kiri Menika under the Waste Lands Ordinances; on the west by the road from Wadagama, the village limit of Wadagama.



Surveyor-General's Office,  
Colombo, August 2, 1919.


Scale of 4 Chains to an Inch.

H. P. HARRISON,  
for Surveyor-General.

## IV.—Block survey preliminary plan 1,615.

Lot.	Name of Land.	Extent, A. B. P.
9	Footpath	0 0 2

and bounded as follows: on the north and east by Kumbukgetekumbura claimed by Korallage Appuhamy Arachchi; on the south and west by Parahena to be declared the property of Mohottallage Kiri Menika under the Waste Lands Ordinances.



Surveyor-General's Office,  
Colombo, August 2, 1919.

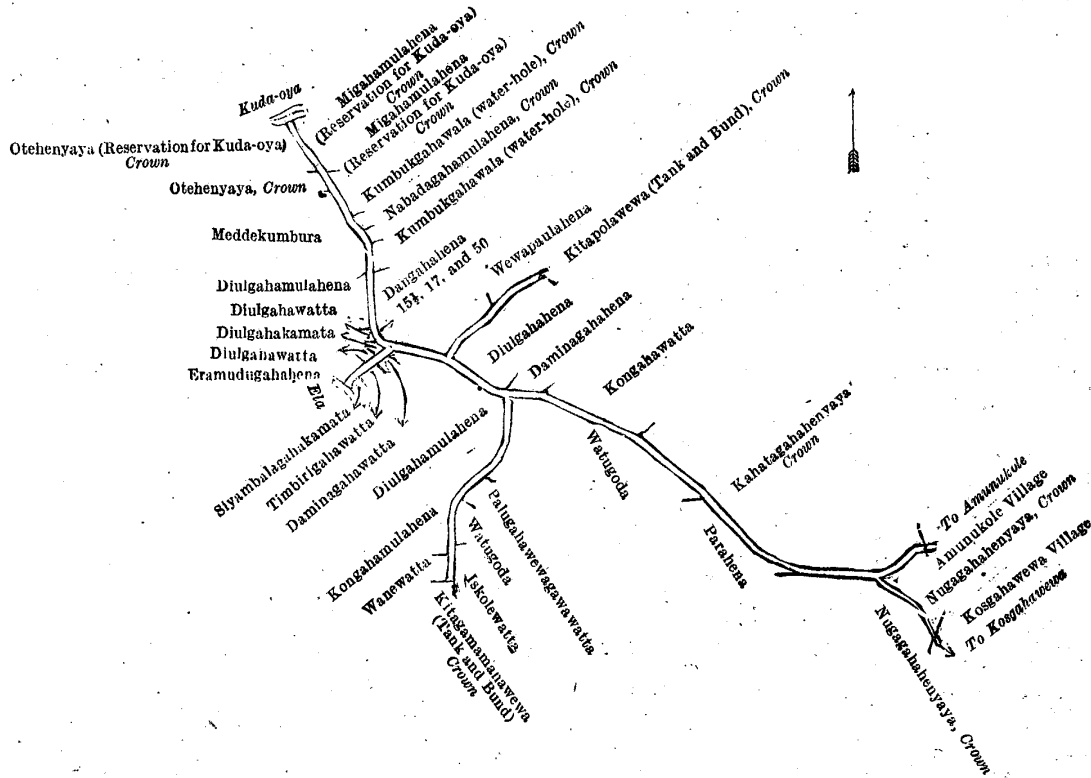
Scale of 4 Chains to an Inch.

H. P. HARRISON,  
for Surveyor-General.

## V.—Block survey preliminary plan 1,615.

Lot.	Name of Land.	Extent, A. B. P.
15½	Road (reservation for Kuda-oya)	0 0 28
17	Road	3 2 8
50	Footpath	0 0 12
		3 3 8

and bounded as follows: on the north by Kuda-oya, Migahamulahena (reservation for Kuda-oya) to be declared the property of the Crown under the Waste Lands Ordinances, Migahamulahena (reservation for Kuda-oya) to be declared the property of the Crown under the Waste Lands Ordinances, Kumbukgahawala (water-hole) to be declared the property of the Crown under the Waste Lands Ordinances, Nabadagahamulahena to be declared the property of the Crown under the Waste Lands Ordinances, Kumbukgahawala (water-hole) to be declared the property of the Crown under the Waste Lands Ordinances, Dangahahena to be declared the property of Korale Arachchilage Ukku Banda and others under the Waste Lands Ordinances, Wewapaulahena to be declared the property of Korale Arachchilage Appuhamy Vidane under the Waste Lands Ordinances, Kitapolawewa (tank and bund) to be declared the property of the Crown under the Waste Lands Ordinances, Diulgahahena to be declared the property of Mawatagama Ralage Ranhamy and another under the Waste Lands Ordinances, Daminagahahena (private), Kongahawatta to be declared the property of Kitagama Korallagedera Ranhamy under the Waste Lands Ordinances, Kahatagahahenyaya to be declared the property of the Crown under the Waste Lands Ordinances; on the east by the road to Amunukole, the village limit of Amunukole, Nugagahahenyaya to be declared the property of the Crown under the Waste Lands Ordinances, the village limit of Kosgahawewa; on the south by Nugagahahenyaya to be declared the property of the Crown under the Waste Lands Ordinances, Parahena to be declared the property of Jayasundera Mudiyansele Appuhamy and others under the Waste Lands Ordinances, Watugoda (private), Palugahawewagawawatta claimed by Jayasundera Mudiyansele Ukku Banda and others, Watugoda (private), Iskolewatta to be declared the property of D. Gunananda Unnanse, Trustee of the Kitagama Pansala under the Waste Lands Ordinances, Kitagama Mahawewa (tank and bund) to be declared the property of the Crown under the Waste Lands Ordinances, Wanewatta claimed by Ekanayaka Mudiyansele Ran Menika and another, Kongahamulahena claimed by Korallagedera Ranhamy and others, Diulgahamulahena claimed by Korale Arachchilage Appuhamy and others, Daminagahawatta claimed by Mohandiramalage Ukku Banda, Timbirigahawatta claimed by Korale Arachchilage Appuhamy Vidane, Siyambalagahakamata claimed by Korale Arachchilage Appuhamy and others, ela; on the west by Eramudugahahena claimed by Kalu Arachchilage Kiri Banda and another, Diulgahawatta claimed by Kalu Arachchilage Appuhamy, Diulgahakamata claimed by Kalu Arachchilage Appuhamy, Diulgahawatta claimed by Kalu Arachchilage Appuhamy, Diulgahamulahena claimed by Kalu Arachchilage Appuhamy, Meddekumbura claimed by Kalu Arachchilage Dingiri Banda, Otehenyaya to be declared the property of the Crown under the Waste Lands Ordinances, Otehenyaya (reservation for Kuda-oya) to be declared the property of the Crown under the Waste Lands Ordinances.



Surveyor-General's Office,  
Colombo, August 2, 1919.

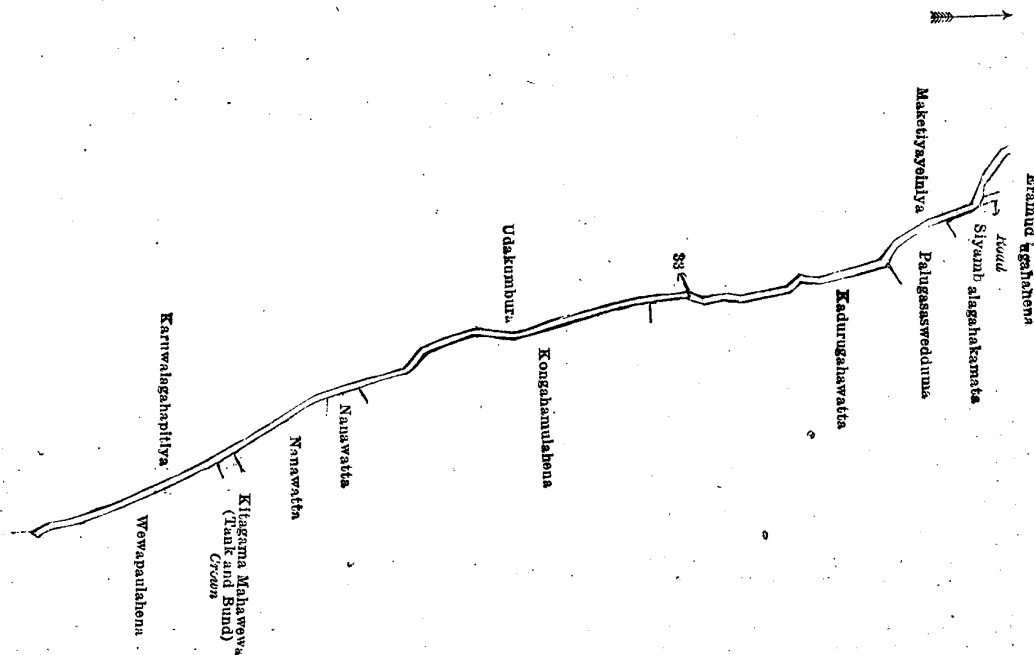
Scale of 16 Chains to an Inch.

H. P. HARRISON,  
for Surveyor-General.

VI.—Block survey preliminary plan 1,615.

Lot.	Ela	Name of Land.	Extent, A. R. P.
33	..	Ela	0 1 2

and bounded as follows: on the north by Eramudugahena claimed by Kalu Arachchilage Kiri Banda and another, the road, Siyambalagahakamata claimed by Korale Arachchilage Appuhamy and others, Palugaswedduma claimed by Korale Arachchilage Appuhamy and others, Kadurugahawatta claimed by Kalu Arachchilage Ranhamy and others; on the east by Kongahamulahena claimed by Korallagedera Ranhamy and others, Wanawatta claimed by Korallage Mudalihamy and another, Wanawatta claimed by Ekanayaka Mudiyansele Ran Menika and another, Kitagama Mahawewa (tank and bund) to be declared the property of the Crown under the Waste Lands Ordinances, Wewapaulahena claimed by Korallage Ran Menika and another; on the south by Karuwalagahapitiya claimed by Baladoraralage Menikhamy, Udakumbura claimed by Mudalihamy Vedaralage Mudalihamy; on the west by Udakumbura claimed by Mudalihamy Vedaralage Mudalihamy, Maketiyaeyimiya claimed by Mudun Ralage Appuhamy.



Surveyor-General's Office,  
Colombo, August 2, 1919.

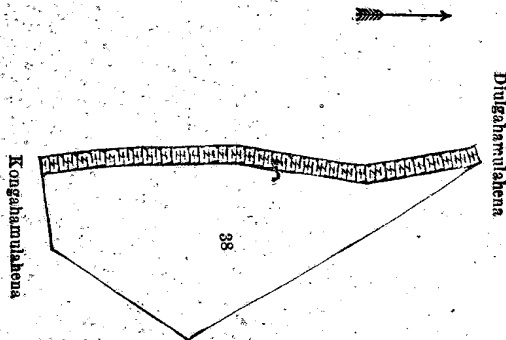
Scale of 4 Chains to an Inch.

H. P. HARRISON,  
for Surveyor-General.

## VII.—Block survey preliminary plan 1,615.

Lot.	Name of Land.	Extent, A. R. P.
38	Palugahawewa (tank and bund)	2 0 26

and bounded as follows: on the north and east by Diulgahamulahena claimed by Korale Arachchilagedera Appuhamy and others; on the south by Kongahamulahena claimed by Korallengedera Ranhamy and others; on the west by Diulgahamulahena claimed by Korale Arachchilagedera Appuhamy and others.



Surveyor-General's Office,  
Colombo, August 2, 1919.

Scale of 4 Chains to an Inch.

H. P. HARRISON,  
for Surveyor-General.

## VIII.—Block survey preliminary plan 1,615.

Lot.	Name of Land.	Extent, A. R. P.	Lot.	Name of Land.	Extent, A. R. P.
39B	Wewapaulahena	1 0 20	49	Nugagahahenyaya	1 2 5
43	Kahatagahahenyaya	31 0 7	51H	Do.	36 2 23
43C	Siyambalagahahena	0 1 38	58	Hettiyawewa (tank and bund)	3 0 14
45	Kitapolawewa	13 1 38			
48	Alutgamawewa (tank and bund)	2 2 16			90 0 1

and bounded as follows: on the north by Wewapaulahena to be declared the property of Korale Arachchilage Appuhamy Vidane under the Waste Lands Ordinances, Kotuwekumbura claimed by Vederallalage Ran Menika, Siyambalagahahena to be declared the property of Kalu Arachchilage Kaluhamy under the Waste Lands Ordinances; on the east by the village limit of Amunukole, the road to Amunukole, the road to Kosgahawewa, the village limit of Kosgahawewa; on the south by Pitiyehena to be declared the property of Kitagama Korallengedera Ran Menika under the Waste Lands Ordinances, Kongahahena to be declared the property of Kitagama Korallengedera Ranhamy under the Waste Lands Ordinances; on the west by Kongahahena to be declared the property of Kitagama Korallengedera Ranhamy under the Waste Lands Ordinances, Daminagahahena to be declared the property of Korale Arachchilage Ukku Banda and others under the Waste Lands Ordinances, Galagawahena to be declared the property of Kitagama, Korallengedera Ran Menika under the Waste Lands Ordinances, Diyagilmehena to be declared the property of Hengamuwe Baladora Ralage Dingiri Menika under the Waste Lands Ordinances, Kongahahena to be declared the property of Korale Arachchilage Kirihamy under the Waste Lands Ordinances, Parahena to be declared the property of Jayasundera Mudiyansele Appuhamy and others under the Waste Lands Ordinances, the road from Amunukole, Kongahawatta to be declared the property of Kitagama Korallengedera Ranhamy under the Waste Lands Ordinances, Diulgahahena to be declared the property of Mawatagamarallage Ranhamy and another under the Waste Lands Ordinances, the road.

NOTE.—The following lots lying within the above-mentioned boundaries are excluded from this part of the order, and their aggregate acreage of 7 acres and 26 perches is not included in the acreage of 90 acres and 1 perch given above:—

## Block survey preliminary plan 1,615.

Lot.	Name of Land.	Extent, A. R. P.
46	Helambagahakumbura	7 0 19
47	Siyambalagahakamata	0 0 7
		7 0 26

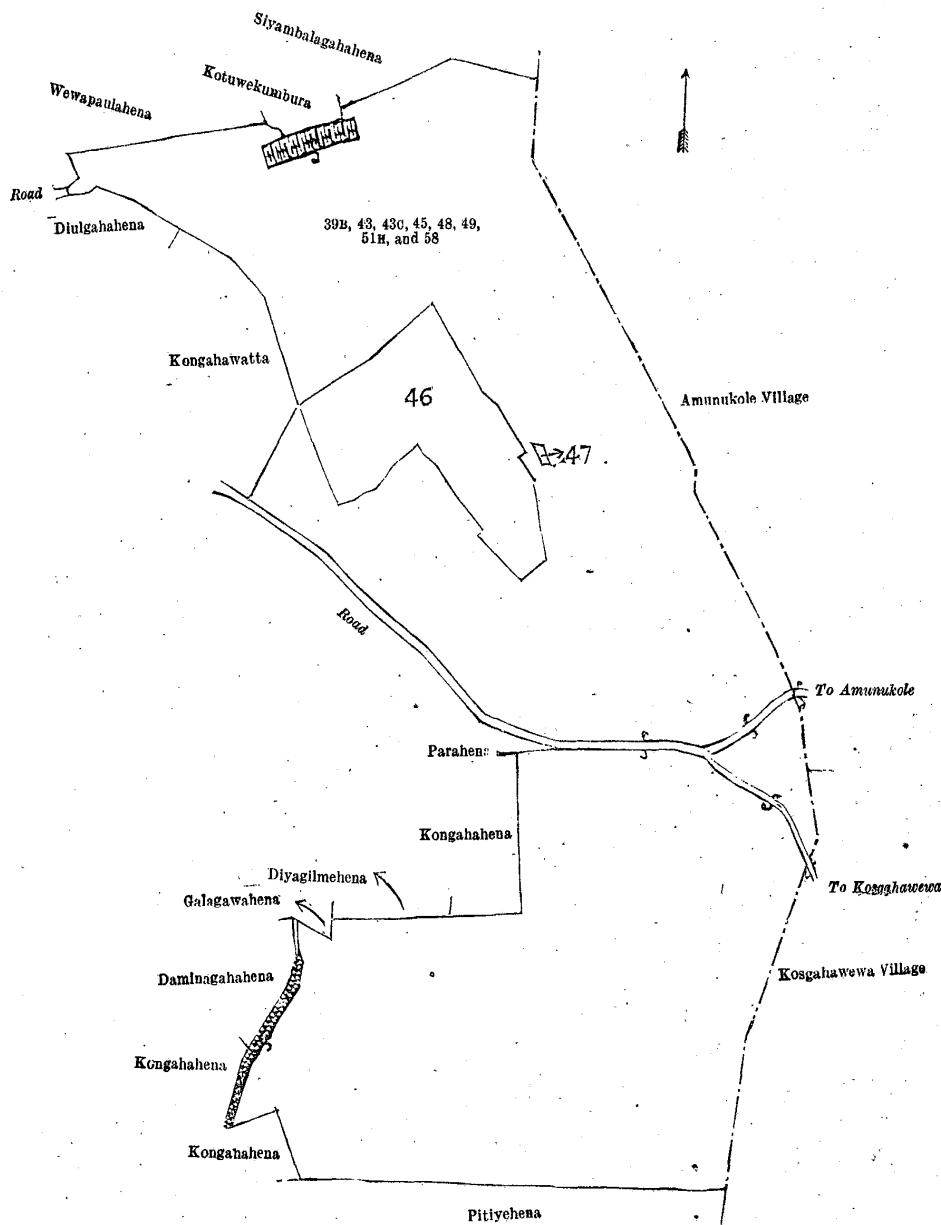
[For Diagram see page 1625.]

## IX.—Block survey preliminary plan 1,615.

Lot.	Name of Land.	Extent, A. R. P.
42	Diyagilmehena	6 3 18
43A	Andrahena	14 2 30
		21 2 8

and bounded as follows: on the north by the Kuda-oya (the village limit of Nayarawalpitiya) (the village limit of Hengamuwa); on the east by the village limit of Amunukole; on the south by Siyambalagahahena to be declared the property of Kalu Arachchilage Kaluhamy under the Waste Lands Ordinances, Migahakamata claimed by Andi Arachchilage Ran Menika and others, Kotuwekumbura claimed by Vedaralalage Ran Menika, Nabodagahakotuwa claimed by Korale Arachchilage Appuhamy Vidane; on the west by the village limit of Nayarawalpitiya.

[For Diagram see page 1626.]



Surveyor-General's Office,  
Colombo, August 2, 1919.

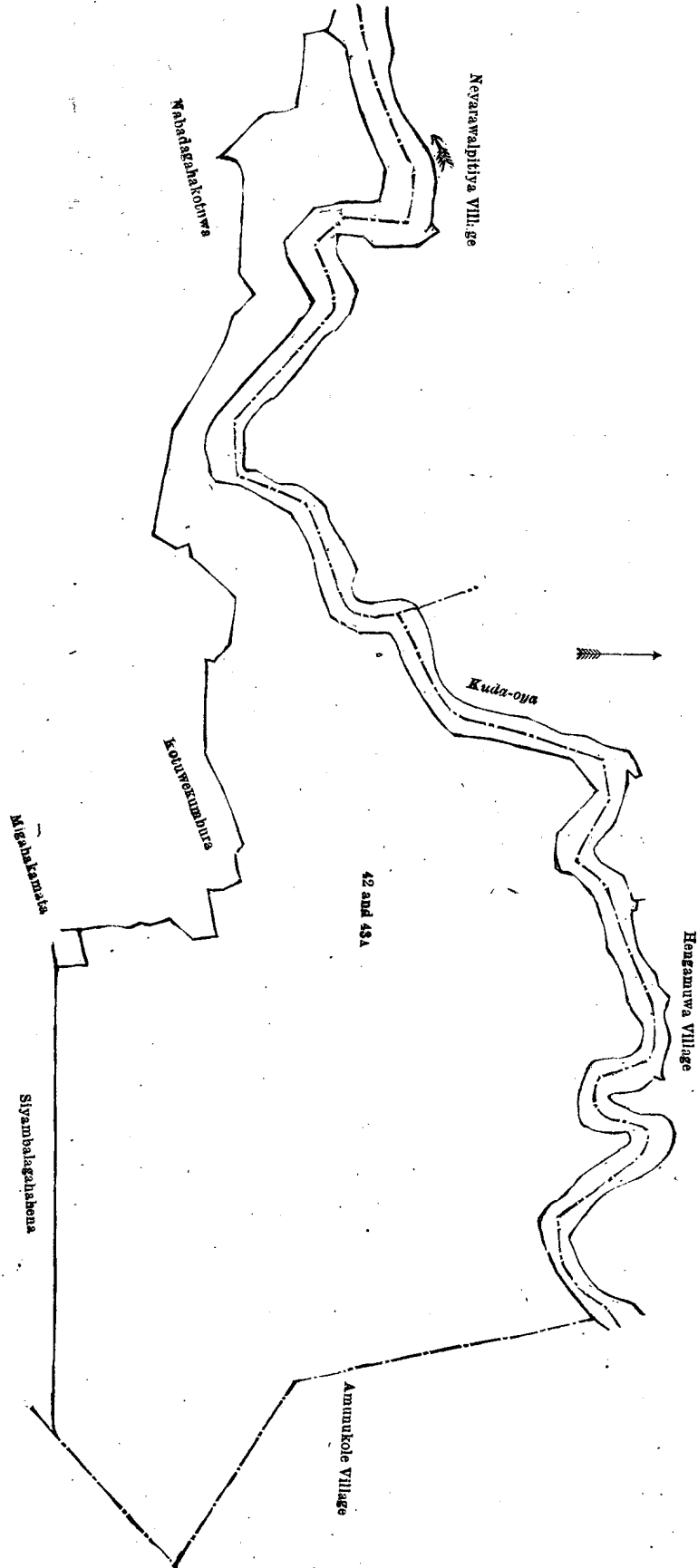
Scale of 8 Chains to an Inch.

H. P. HARRISON,  
for Surveyor-General.

X.—Block survey preliminary plan 1,615.

Lot.	Name of Land.	Extent, A. B. P.
51	Nugagahahenyaya	49 3 15
51 s	Do.	25 1 12
102	Redikota-ela	0 1 21
		75 2 8

and bounded as follows: on the north by Kongahahena to be declared the property of Mawatagama Rallage Ukku Menika and another under the Waste Lands Ordinances; on the east by the village limit of Kosgahawewa; on the south by the village limit of Tuttiriwewa, the village limit of Talahena, Elagawahena to be declared the property of Arachchilage Kiri Menika under the Waste Lands Ordinances, Kongahahena to be declared the property of Baladora Ralalage Ranhamy under the Waste Lands Ordinances; on the west by Dangahahena to be declared the property of Baladora Rallage Ukkuhamy under the Waste Lands Ordinances, para, Kongahahena to be declared the property of Baladora Rallage Kiri Etana under the Waste Lands Ordinances, Kongahahena to be declared the property of Wadurallagegedera Ukkuhamy under the Waste Lands Ordinances, Elagawahena to be declared the property of Kalu Arachchillage Dingiri Banda under the Waste Lands Ordinances, Andaragahawalahena to be declared the property of Kitagama Korallagegedera Mudalihamy and another under the Waste Lands Ordinances.

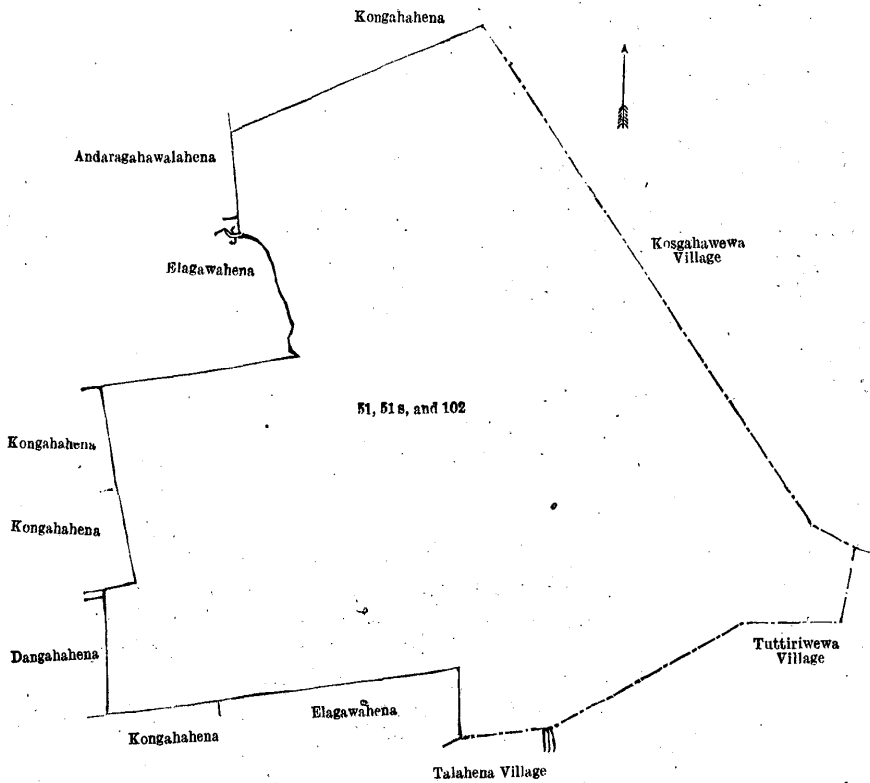


Surveyor-General's Office,  
Colombo, August 2, 1919.

Scale of 4 Chains to an Inch.

H. P. HARRISON,  
for Surveyor-General.





Surveyor-General's Office,  
Colombo, August 2, 1919.

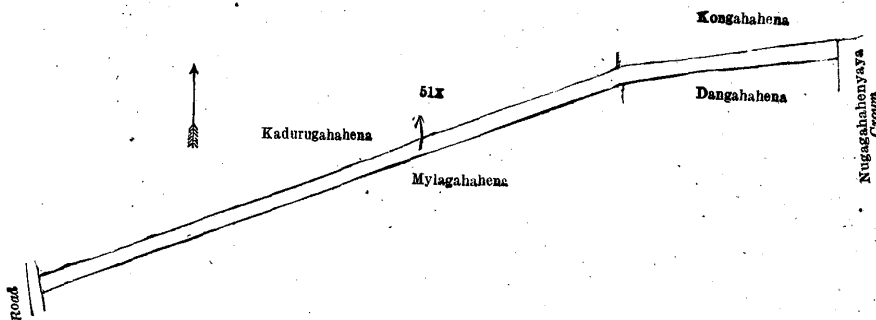
Scale of 8 Chains to an Inch.

H. P. HARRISON,  
for Surveyor-General.

XI.—Block survey preliminary plan 1,615.

Lot.	Name of Land.	Extent, A. B. P.
51x	Para (right of way)	0 3 15

and bounded as follows: on the north by Kadurugahahena to be declared the property of Mohottallage Kiri Menika under the Waste Lands Ordinances, Kongahahena to be declared the property of Baladora Rallage Kiri Etana under the Waste Lands Ordinances; on the east by Nugagahahenyaya to be declared the property of the Crown under the Waste Lands Ordinances; on the south by Dangahahena to be declared the property of Baladora Rallage Ukku Banda, ex Arachchi, under the Waste Lands Ordinances, Mylagahahena to be declared the property of Baladora Rallage Ukku Banda, ex Arachchi, under the Waste Lands Ordinances; on the west by the road.



Surveyor-General's Office,  
Colombo, August 2, 1919.

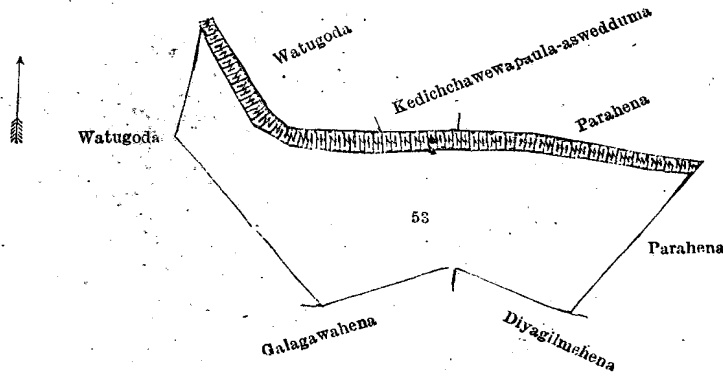
Scale of 4 Chains to an Inch.

H. P. HARRISON,  
for Surveyor-General.

XII.—Block survey preliminary plan 1,615.

Lot.	Name of Land.	Extent, A. B. P.
53	Kedichchawewa (tank and bund)	3 0 25

and bounded as follows: on the north by Watugoda (private), Kedichchawewapaula Aswedduma claimed by Korale Arachchilage Appuhamy Vidane, Parahena to be declared the property of Jayasundera Mudiyan-selage Appuhamy and others under the Waste Lands Ordinances; on the east by Parahena to be declared the property of Jayasundera Mudiyan-selage Appuhamy and others under the Waste Lands Ordinances; on the south by Diyagilmehena to be declared the property of Hengamuwe Baladora Rallage Dingiri Menika under the Waste Lands Ordinances, Galagawahena to be declared the property of Kitagama Korallagegedera Ran Menika under the Waste Lands Ordinances; on the west by Watugoda (private).



Surveyor-General's Office,  
Colombo, August 2, 1919.

Scale of 4 Chains to an Inch.

H. P. HARRISON,  
for Surveyor-General.

XIII.—Block survey preliminary plan 1,615.

Lot.	Name of Land.	Extent, A. R. P.
59	Wiragahawetiya	0 1 26

and bounded as follows: on the north, east, and south by Kongahahena to be declared the property of Kitagama Korallagegedera Ranhamy under the Waste Lands Ordinances; on the west by Diyagilmehena to be declared the property of Baladora Rallage Menikhamy under the Waste Lands Ordinances.



Surveyor-General's Office,  
Colombo, August 2, 1919.

Scale of 4 Chains to an Inch.

H. P. HARRISON,  
for Surveyor-General.

XIV.—Block survey preliminary plan 1,615.

Lot.	Name of Land.	Extent, A. R. P.
60	Kitagama Mahawewa (tank and bund)	52 2 2

and bounded as follows: on the north by Maragahawatta (private), Migahawatta claimed by Korallalage Mudalihamy and others, Karuwalagahapitiya claimed by Baladoraralage Menikhamy, Wewapaulahena claimed by Korallalage Ran Menika and another, Wanewatta claimed by Ekanayaka Mudiyansele Ran Menika and another, the road; on the east by Iskolawatta to be declared the property of D. Gunananda Unnanse, Trustee of the Kitagama Pansala, under the Waste Lands Ordinances, Watugoda (private), Wihenekumbura claimed by Korallalage Ukku Banda, Diyagilmehena to be declared the property of Baladora Rallage Menikhamy under the Waste Lands Ordinances; on the south by Helambagahakumbura claimed by Baladora Rallage Ran Menika and others, Dominagahahena to be declared the property of Baladora Ralage Ran Menika under the Waste Lands Ordinances, Kongahahena to be declared the property of Aralugaswewa Kitagama Appuhamilage Ran Menika under the Waste Lands Ordinances; on the west by Wewagawahena to be declared the property of Kitagama Korallagegedera Dingiri Banda under the Waste Lands Ordinances, Wewagawahena (private), the road.

[For Diagram see page 1629.]

XV.—Block survey preliminary plan 1,615.

Lot.	Name of Land.	Extent, A. R. P.
71	Road	0 0 5
72	Do.	2 3 19
		2 3 24

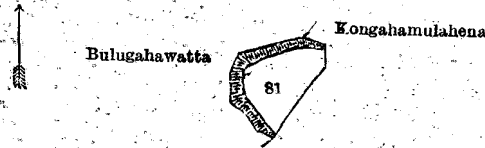
and bounded as follows: on the north by Meegahawatta claimed by Korallalage Mudalihamy and others, Meegahawatta to be declared the property of Mohottalage Dingiri Banda, Registrar, and another under the Waste Lands Ordinances, Maragahawatta (private), Kitagama Mahawewa (tank and bund) to be declared the property of the Crown under the Waste Lands Ordinances, Wewagawahena (private), Wewagawahena to be declared the property of Kitagama Korallagegedera Dingiri Banda under the Waste Lands Ordinances; on the east by Kongahahena to be declared the property of Aralugaswewa Kitagama Appuhamilage Ran Menika under the Waste Lands Ordinances, Daminagahahena to be declared the property of Baladora Ralage Ran Menika under the Waste Lands Ordinances, Kadurugahahena to be declared the property of Mohottalage Kiri Menika under the Waste Lands Ordinances, para, Mylagahahena to be declared the property of Baladora Ralage Ukku Banda, ez Arachchi under the Waste Lands Ordinances, Mylagahahena to be declared the property of Mohottalage Dingiri Banda, Registrar, and another under the Waste Lands Ordinances, the village limit of Dalupota, the road from Kobeigana; on the south by Parahena to be declared the property of the Crown under the Waste Lands Ordinances, Palugahahena to be declared the property of Badde Korallage Ausadahamy Arachchi and another under the Waste Lands Ordinances, Kerakoppuwehena to be declared the property of Kitagama Korallagegedera Appuhamy Arachchi and another under the Waste Lands Ordinances, the road; on the west by Kongahahena to be declared the property of Kitagama Korallagegedera Kaluhamy and others under the Waste Lands Ordinances, Bangalawatta (private), the road, Kosgahawatta claimed by Kalu Arachchilage Ukkuhamy, Daminagahawatta claimed by Waduralage



XVI.—Block survey preliminary plan 1,615.

Lot.	Name of Land.	Extent, A. R. P.
81	Talgahawewa (tank and bund)	0 1 6

and bounded as follows: on the north by Bulugahawatta claimed by Mohottallage Kiri Etana and others, Kongahamulahena claimed by Emagamarallage Ukkuhamy; on the east by Kongahamulahena claimed by Emagamarallage Ukkuhamy; on the south by Kongahamulahena claimed by Emagamarallage Ukkuhamy, Bulugahawatta claimed by Mohottallage Kiri Etana and others; on the west by Bulugahawatta claimed by Mohottallage Kiri Etana and others.



Surveyor-General's Office,  
Colombo, August 2, 1919.

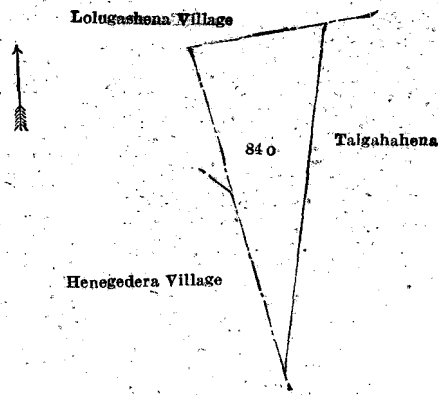
Scale of 4 Chains to an Inch.

H. P. HARRISON,  
for Surveyor-General.

XVII.—Block survey preliminary plan 1,615.

Lot.	Name of Land.	Extent, A. R. P.
84 0	Talgahahena	1 0 18

and bounded as follows: on the north by the village limit of Lolugashena; on the east by Talgahahena to be declared the property of Mohottallage Gamarallage Ukkuhamy and another under the Waste Lands Ordinances; on the south by the village limit of Henegedera; on the west by the village limit of Henegedera, the village limit of Lolugashena.



Surveyor-General's Office,  
Colombo, August 2, 1919.

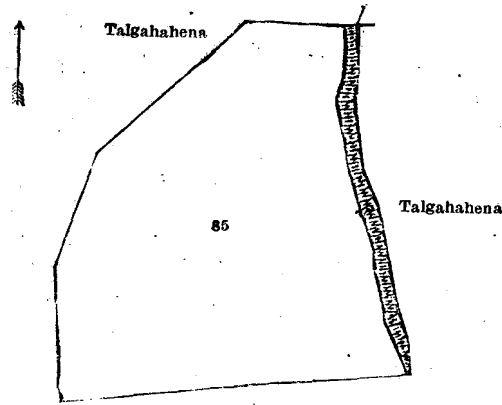
Scale of 4 Chains to an Inch.

H. P. HARRISON,  
for Surveyor-General.

XVIII.—Block survey preliminary plan 1,615.

Lot.	Name of Land.	Extent, A. R. P.
85	Jambuwewa (tank and bund)	4 2 37

and bounded as follows: on the north, east, south, and west by Talgahahena to be declared the property of Mohottallage Gamarallage Ukkuhamy and another under the Waste Lands Ordinances.



Surveyor-General's Office,  
Colombo, August 2, 1919.

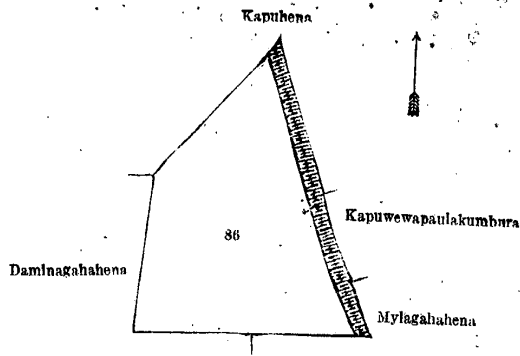
Scale of 4 Chains to an Inch.

H. P. HARRISON,  
for Surveyor-General.

XIX.—Block survey preliminary plan 1,615.

Lot.	Name of Land.	Extent, A. R. P.
86	Kapuhewewa (tank and bund)	2 1 22

and bounded as follows: on the north by Kapuhena to be declared the property of Kitagama Sohondirallage Kiri Menika and another under the Waste Lands Ordinances; on the east by Kapuhena to be declared the property of Kitagama Sohondirallage Kiri Menika and another under the Waste Lands Ordinances, Kapuwewapaulakumbura claimed by Sohondirallage Kawrala and others, Mylagahahena to be declared the property of Alahenagama Lekamalage Vidane and another under the Waste Lands Ordinances; on the south by Mylagahahena to be declared the property of Alahenagama Lekamalage Vidane and another under the Waste Lands Ordinances, Daminagahahena to be declared the property of Dalupotagammarallage Punchirala, ex Vidane under the Waste Lands Ordinances; on the west by Daminagahahena to be declared the property of Dalupotagammarallage Punchirala, ex Vidane under the Waste Lands Ordinances, Kapuhena to be declared the property of Kitagama Sohondirallage Kiri Menika and another under the Waste Lands Ordinances.



Surveyor-General's Office,  
Colombo, August 2, 1919.

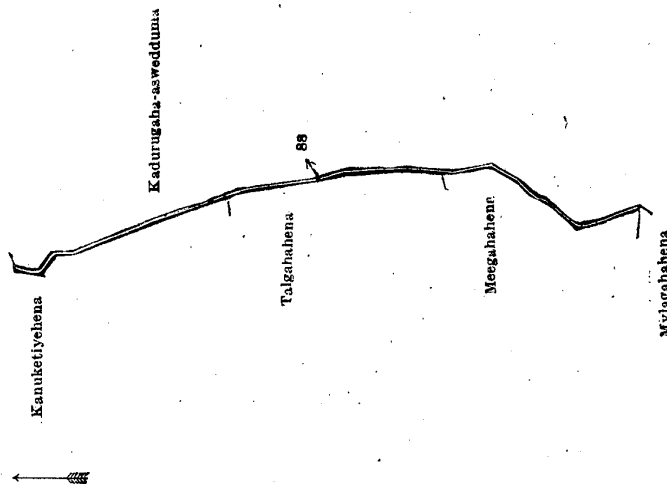
Scale of 4 Chains to an Inch.

H. P. HARRISON,  
for Surveyor-General.

XX.—Block survey preliminary plan 1,615.  
Lot. 88      Ela      Name of Land.

Extent, A. R. P.  
0 0 27

and bounded as follows : on the north and east by Kadurugaha-aswedduma claimed by Wanniamillage Punchirala ; on the south by Mylagahahena to be declared the property of Alahenagama Lekamalage Vidane and another under the Waste Lands Ordinances ; on the west by Meegahahena to be declared the property of Wadurallagegedera Mudalihamy and another under the Waste Lands Ordinances, Talgahahena to be declared the property of Mohottallage Gamarallage Ukkuhamy and another under the Waste Lands Ordinances, Kanuketiyeheha to be declared the property of Hengamuwe Rallage Appuhamy under the Waste Lands Ordinances.



Surveyor-General's Office,  
Colombo, August 2, 1919.

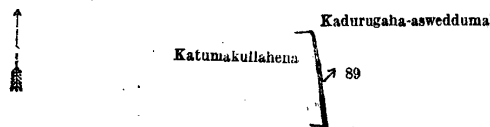
Scale of 8 Chains to an Inch.

H. P. HARRISON,  
for Surveyor-General.

XXI.—Block survey preliminary plan 1,615.  
Lot. 89      Ela      Name of Land.

Extent, A. R. P.  
0 0 3

and bounded as follows : on the north, east, and south by Kadurugaha-aswedduma claimed by Wanniamillage Punchirala ; on the west by Katunakulahena to be declared the property of Dalupotagamarallage Punchirala, *ex* Vidane, under the Waste Lands Ordinances.



Surveyor-General's Office,  
Colombo, August 2, 1919.

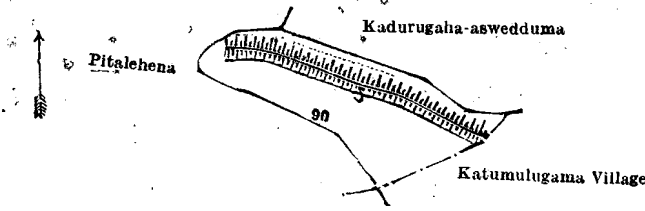
Scale of 4 Chains to an Inch.

H. P. HARRISON,  
for Surveyor-General.

XXII.—Block survey preliminary plan 1,615.  
Lot. 90      Alutwewa (tank and bund)      Name of Land.

Extent A. R. P.  
1 0 4

and bounded as follows : on the north by Kadurugaha-aswedduma claimed by Wanniamillage Punchirala ; on the east by Kadurugaha-aswedduma claimed by Wanniamillage Punchirala, the village limit of Katumulugama ; on the south and west by Pitalehena to be declared the property of Alahenagama Lekamalage Appuhamy under the Waste Lands Ordinances.



Surveyor-General's Office,  
Colombo, August 2, 1919.

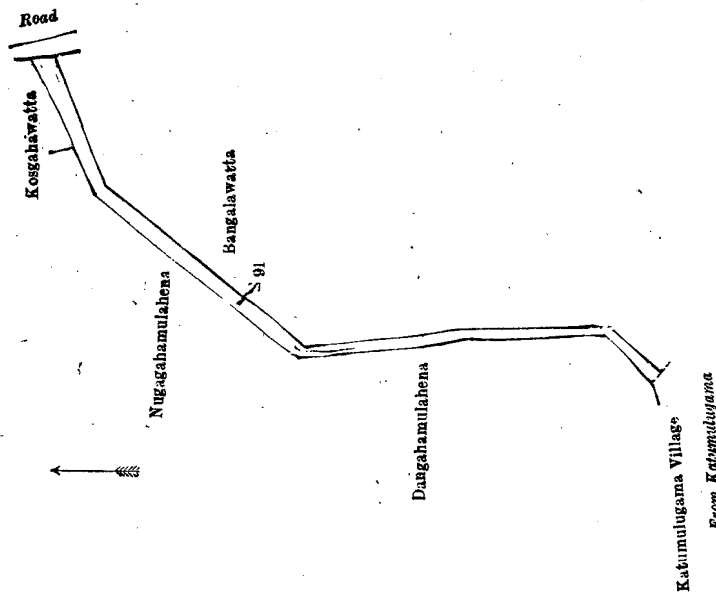
Scale of 4 Chains to an Inch.

H. P. HARRISON,  
for Surveyor-General.

XXIII.—Block survey preliminary plan 1,615.

Lot.	..	Road	Name of Land.	..	..	..	Extent, A. R. P.
91	..	Road	..	..	..	..	0 1 31

and bounded as follows: on the north by Kosgahawatta claimed by Kalu Arachchilage Ukkuhamy, the road; on the east by Bangalawatta (private); on the south by the road from Katumulugama, the village limit of Katumulugama; on the west by Dangahamalahena (private), Nugaghamulahena (private).



Surveyor-General's Office,  
Colombo, August 2, 1919.


Scale of 4 Chains to an Inch.

H. P. HARRISON,  
for Surveyor-General.

XXIV.—Block survey preliminary plan 1,615.

Lot.	..	Road	Name of Land.	..	..	..	Extent A. R. P.
93	..	Road	..	..	..	..	0 0 17

and bounded as follows: on the north by Kongahahena to be declared the property of Kitagama Korallagegedera Kaluhamy and others under the Waste Lands Ordinances, the road; on the east and south by Kerakoppuwehena to be declared the property of Kitagama Korallagegedera Appuhamy Arachchi and another under the Waste Lands Ordinances; on the west by the cemetery to be declared the property of the Crown under the Waste Lands Ordinances.



Surveyor-General's Office,  
Colombo, August 2, 1919.

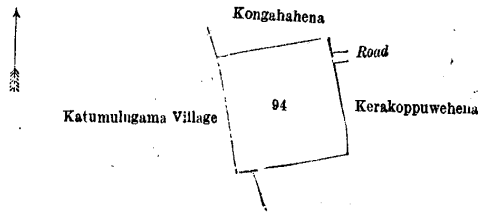
Scale of 4 Chains to an Inch.

H. P. HARRISON,  
for Surveyor-General.

XXV.—Block survey preliminary plan 1,615.

Lot.	..	Cemetery	Name of Land.	..	..	..	Extent, A. R. P.
94	..	Cemetery	..	..	..	..	0 3 7

and bounded as follows: on the north by Kongahahena to be declared the property of Kitagama Korallagegedera Kaluhamy and others under the Waste Lands Ordinances; on the east by the road, Kerakoppuwehena to be declared the property of Kitagama Korallagegedera Appuhamy Arachchi and another under the Waste Lands Ordinances; on the south by Kerakoppuwehena to be declared the property of Kitagama Korallagegedera Appuhamy Arachchi and another under the Waste Lands Ordinances; on the west by the village limit of Katumulugama.



Surveyor-General's Office,  
Colombo, August 2, 1919.

Scale of 4 Chains to an Inch.

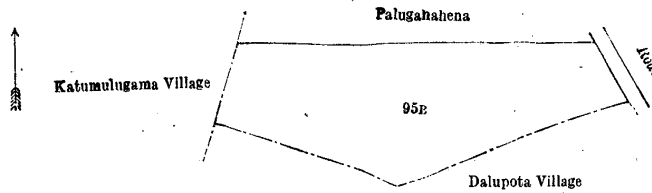
H. P. HARRISON,  
for Surveyor-General.

XXVI.—Block survey preliminary plan 1,615.

Lot.	Name of Land.
95B .. Parahena	.. .. .

Extent, A. R. P.
2 1 28

and bounded as follows : on the north by Palugahahena to be declared the property of Bedde Korallage Ausadahamy Arachchi and another under the Waste Lands Ordinances ; on the east by the road, the village limit of Dalupota ; on the south by the village limit of Dalupota ; on the west by the village limit of Katumulugama.



Surveyor-General's Office,  
Colombo, August 2, 1919.

Scale of 4 Chains to an Inch.

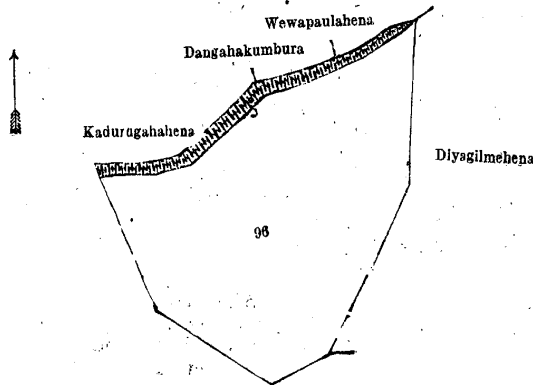
H. P. HARRISON,  
for Surveyor-General.

XXVII.—Block survey preliminary plan 1,615.

Lot.	Name of Land.
96 .. Dangahawewa	.. .. .

Extent, A. R. P.
3 3 19

and bounded as follows : on the north by Kadurugahahena to be declared the property of Mohottallage Kiri Menika under the Waste Lands Ordinances, Dangahakumbura claimed by Kalu Arachchillage Ranhami and others, Wewapaulahena to be declared the property of Hengamuwe Rallage Punchihamy under the Waste Lands Ordinances ; on the east by Diyagilmehena to be declared the property of Korallage Kapuruhamy under the Waste Lands Ordinances ; on the south by Diyagilmehena to be declared the property of Korallage Kapuruhamy under the Waste Lands Ordinances, Kadurugahahena to be declared the property of Mohottallage Kiri Menika under the Waste Lands Ordinances ; on the west by Kadurugahahena to be declared the property of Mohottallage Kiri Menika under the Waste Lands Ordinances.



Surveyor-General's Office,  
Colombo, August 2, 1919.

Scale of 4 Chains to an Inch.

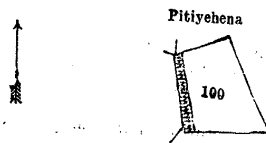
H. P. HARRISON,  
for Surveyor-General.

XXVIII.—Block survey preliminary plan 1,615.

Lot.	Name of Land.
100 .. Wewapaulawetiyeewa	.. .. .

Extent, A. R. P.
0 1 14

and bounded as follows : on the north, east, and south by Pitiyehena to be declared the property of Kitagama Korallage-gedera Ran Menika under the Waste Lands Ordinances ; on the west by Wihenekumbura claimed by Baladora Ralage Ran Menika and others.



Surveyor-General's Office,  
Colombo, August 2, 1919.

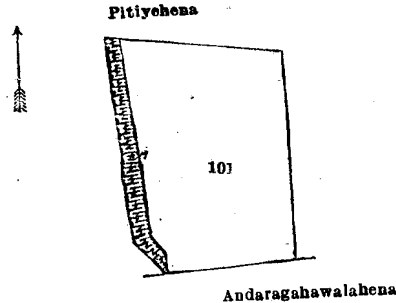
Scale of 4 Chains to an Inch.

H. P. HARRISON,  
for Surveyor-General.

XXIX.—Block survey preliminary plan 1,615.

Lot.	Name of Land.	Extent, A. R. P.
101	Alutwewa	1 2 34

and bounded as follows : on the north and east by Pitiyehena to be declared the property of Kitagama Korallagegedera Ran Menika under the Waste Lands Ordinances ; on the south by Andaragahawalahena to be declared the property of Kitagama Korallagegedera Mudalihamy and another under the Waste Lands Ordinances ; on the west by Pitiyehena to be declared the property of Kitagama Korallagegedera Ran Menika under the Waste Lands Ordinances.



Surveyor-General's Office,  
Colombo, August 2, 1919.

Scale of 4 Chains to an Inch.

H. P. HARRISON,  
for Surveyor-General.

N. A. HAMPTON,  
Special Officer.

February 8, 1920.

Kurunegala S. O. No. 3,026.

Order under Section 4, Sub-section (1), of "The Waste Lands Ordinances of 1897, 1899, 1900, and 1903,"  
declaring Land to be Crown Property.

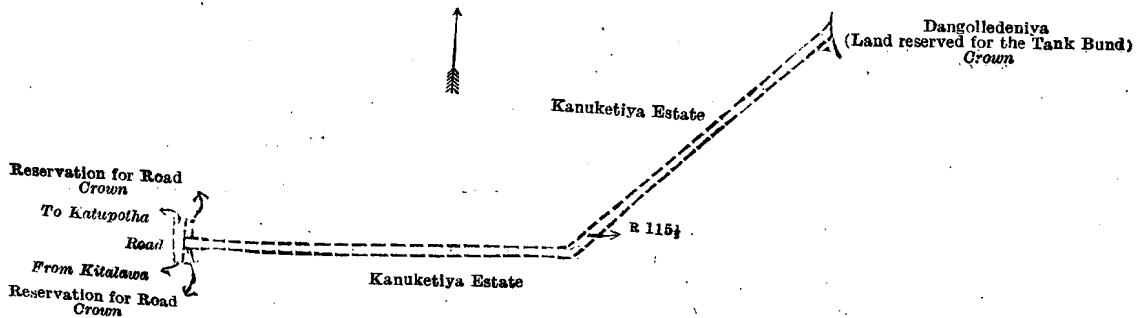
In the matter of the land commonly called or known as Road Reservation, situate in the village of Kumbukkotuwa, in the Meddeketiya korale of the Katugampola hatpattu of the Kurunegala District, in the North-Western Province, and of "The Waste Lands Ordinances of 1897, 1899, 1900, and 1903."

WHEREAS in pursuance of section 1 of the said Ordinances it was duly notified on the 24th day of October, 1919, that if no claim to the land commonly called or known as road reservation, situate in the village of Kumbukkotuwa, in the Meddeketiya korale of the Katugampola hatpattu of the Kurunegala District, in the North-Western Province, containing in extent 1 rood and 19 perches, and shown as lot R 115½ in preliminary plan 4,527 and in the annexed diagram, was made to Howard Orme Fox, Special Officer, appointed under section 28 of the said Ordinances, within the period of three months from the date specified in such notice, such land would be declared the property of the Crown, and dealt with on account of the Crown (*vide* Notice No. 7,378) :

And whereas Mary Wijesekera of Vimal Villa, Turret Road, Colombo, made claim thereto, and whereas the said claimant has withdrawn her claim to the aforesaid lot, I, Walter Ernest Wait, Special Officer, appointed under section 28 of the said Ordinances, under and by virtue of the powers vested in me in that behalf by section 4 of the said Ordinances, do hereby on this 21st day of July, 1920, order and declare under section 4, sub-section (1), of the said Ordinances, that the said land, as more fully described herein below, is the property of the Crown.

Description of the Land referred to.

The land commonly called or known as road reservation, situated in the village of Kumbukkotuwa, in the Meddeketiya korale of the Katugampola hatpattu of the Kurunegala District, in the North-Western Province, containing in extent 1 rood and 19 perches, shown as lot R 115½ in preliminary plan 4,527 and in the annexed diagram ; and bounded as follows : on the north by Kanuketiya estate claimed by Mrs. Mary Wijesekera ; on the east by Dangolledeniya (land reserved for the tank bund) claimed by the Crown, Kanuketiya estate claimed by Mrs. Mary Wijesekera ; on the south by Kanuketiya estate claimed by Mrs. Mary Wijesekera, reservation for road declared to be the property of the Crown under the Waste Lands Ordinances ; on the west by the road from Kitalawa to Katupotha.



Surveyor-General's Office,  
Colombo, September 12, 1919.

Scale of 4 Chains to an Inch.

H. P. HARRISON,  
for Surveyor-General.

W. E. WAIT,  
Special Officer.

July 21, 1920.



**Ratnapura S. O. No. 488.****Order under Section 4, Sub-section (1), of "The Waste Lands Ordinances of 1897, 1899, 1900, and 1903,"  
declaring Lands to be Crown Property.**

In the matter of the lands commonly called or known as Radawelaralagepanguwa, Werakotehena, Peniwelegawahena, Danduhetakmagawahena, Tirasnawalugalagawahena, Galnawagodagawahena, Komegawahena, Mahameegahagawahena, &c., situate in the village of Walalgoda, in the Diyapotagam pattu of the Kolonna korale of the Ratnapura District, in the Province of Sabaragamuwa, and of "The Waste Lands Ordinances of 1897, 1899, 1900, and 1903."

WHEREAS in pursuance of section 1 of the said Ordinances it was duly notified on the 20th day of March, 1914, that if no claim to the lands commonly called or known as Radawelaralagepanguwa, Werakotehena, Peniwelegawahena, Danduhetakmagawahena, Tirasnawalugalagawahena, Galnawagodagawahena, Komegawahena, Mahameegahagawahena, &c., situate in the village of Walalgoda, in the Diyapotagam pattu of the Kolonna korale of the Ratnapura District, in the Province of Sabaragamuwa, containing in extent 328 acres 3 roods and 26 perches, and shown as lots 341, 341½, 342, 343, 344, 347, 348, 349, 350, and 373 in preliminary plan 2,050 and in the annexed diagram, was made to Walter Ernest Wait, Special Officer appointed under section 28 of the said Ordinances, within the period of three months from the date specified in such notice, such lands would be declared the property of the Crown, and dealt with on account of the Crown (*vide* Notice No. 5,159):

And whereas (1) Don Andreas Samarakon Wijesinha, (2) Don Mathias Jayawardena Wijekon Ranwela Appuhamy, (3) Jayawardena Wijekon Ranwela Daire Hamine, and (4) Abeyasinha Etana Hamy made claim thereto, and whereas the said claimants have withdrawn their claims to the said lands; I, Walter Ernest Wait, the aforesaid Special Officer, under and by virtue of the powers vested in me in that behalf by section 4 of the said Ordinances, do hereby on this 23rd day of June, 1920, order and declare under section 4, sub-section (1), of the said Ordinances, that the said lands, as more fully described herein below, are the property of the Crown.

*Description of the Lands referred to.*

The following lots situated in the village of Walalgoda, in the Diyapotagam pattu of the Kolonna korale of the Ratnapura District, in the Province of Sabaragamuwa, as described in the annexed diagram:—

## Preliminary plan 2,050.

Lot.	Name of Land.	Extent, A. R. P.	Lot.	Name of Land;	Extent, A. R. P.
341 ..	Radawelaralagepanguwa, Werakotehena, Peniwelegawahena, Danduhetakmagawahena, Tirasnawalugalagawahena, Galnawagodagawahena, Komegawahena, Mahameegahagawahena ..	266 0 24	343 ..	Radawelaralagepanguwa, Danduhetakmagawahena, Mahameegahagawahena, Helambagahawalahena, Komegawahena (stream reservation)	10 2 20
341½ ..	Radawelaralagepanguwa, Meegahakoratuwehena ..	2 3 31	344 ..	Radawelaralagepanguwa, Meegahakoratuwehena (road reservation) ..	1 0 23
342 ..	Radawelaralagepanguwa, Danduhetakmagawahena (road reservation) ..	2 0 39	347 ..	Weragodagawahena, Weerakotehena ..	4 2 38
			348 ..	Hikgahagodahena ..	11 2 23
			349 ..	Radawelaralagepanguwahena, Pittenehena ..	12 3 34
			350 ..	Helambagahawalahena ..	6 1 17
			373 ..	Galnawagodagawagodapunchihena ..	10 0 17
					328 3 26

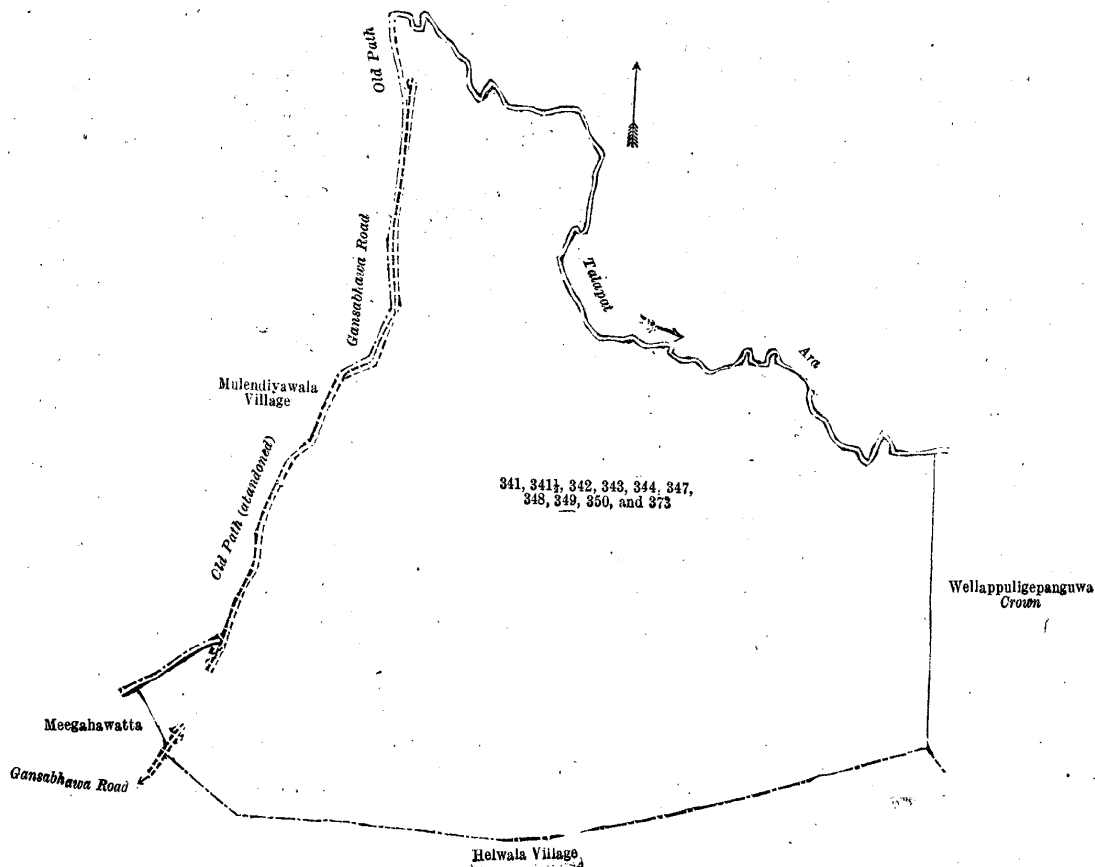
and bounded as follows: on the north by the Talapat-ara; on the east by Wellappuligeppanguwa belonging to the Crown; on the south by the village limit of Helwala, a Gansabhawa road, Meegahawatta claimed by Don Andreas Samarakon Wijesinha *alias* Wijesing Pandaranayaka Dingiappuhamy and others; on the west by an old path (abandoned), (the village limit of Mulendiyawala), a Gansabhawa road (the village limit of Mulendiyawala), an old path (the village limit of Mulendiyawala).

[For Diagram see page 1636.]

**Kegalla S. O. No. 309.****Order under Section 2 of "The Waste Lands Ordinances of 1897, 1899, 1900, and 1903,"  
declaring Lands to be Crown Property.**

In the matter of the lands commonly called or known as Stream, &c., situate in the village of Uduhuruwa, in the Galboda pattu of the Galboda korale of the Kegalla District, in the Province of Sabaragamuwa, and of "The Waste Lands Ordinances of 1897, 1899, 1900, and 1903."

THE notice required by section 1 of "The Waste Lands Ordinances of 1897, 1899, 1900, and 1903," havin been duly published in manner prescribed by that section in respect of the above-named lands (*vide* Notice No. 7,466), and no claim having been made to the said lands or to any interest therein, within the period of three months from the date specified in the said notice, I, Frederick Lewis, Special Officer appointed under section 28 of the said Ordinances, under and by virtue of the powers vested in me in that behalf by section 2 of the said Ordinances, do hereby on this 13th day of August, 1920, order and declare that the said lands, as more fully described herein below, situate in the village of Uduhuruwa, in the Galboda pattu of the Galboda korale of the Kegalla District, in the Province of Sabaragamuwa, and shown as lots 37, 38, and 39 in block survey preliminary plan 168 and in the annexed diagrams, and containing in extent 1 rood and 22 perches, are the property of the Crown.



Surveyor-General's Office,  
Colombo, June 11, 1920.

Scale of 16 Chains to an Inch.

F. J. SALMON,  
for Acting Surveyor-General.

June 23, 1920.

W. E. WATT,  
Special Officer.


*Description of the Lands referred to.*

The following lots situated in the village of Uduhuruwa, in the Galboda pattu of the Galboda korale of the Kegalla District, in the Province of Sabaragamuwa, as described in the annexed diagrams:—

I.—Block survey preliminary plan 168.

Lot.	Stream	Name of Land.	Extent, A. R. P.
37	..	..	0 0 9

and bounded as follows: on the north by Uduhuruwewatta claimed by Sena Udduma Lebbe; on the east and south by Madakumbura claimed by Wathawadagedara Arachchinda and others; on the west by Madakumburewatta claimed by Meena Abdul Lebbe, Madakumburewatta claimed by Sena Mahamadu Ismaile, Madakumburewatta claimed by Moona Abdul Lebbe.



Surveyor-General's Office,  
Colombo, November 25, 1919.

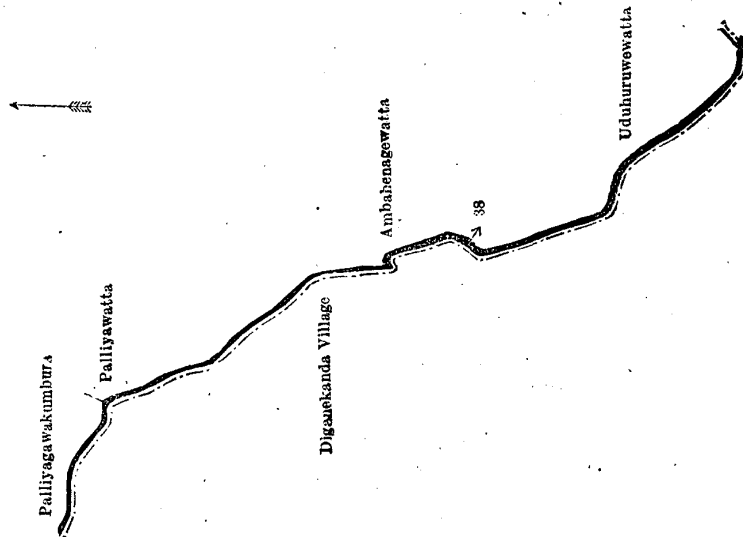
Scale of 4 Chains to an Inch.

H. P. HARRISON,  
for Surveyor-General.

II.—Block survey preliminary plan 168.

Lot.	Water-course	Name of Land.	Extent, A. R. P.
38	..	..	0 0 17

and bounded as follows: on the north by Palliyagawakumbura claimed by Sana Mahammadu Ismaile Lebbe and others; on the east by Palliyawatta claimed by Uduhuruwa mosque; Ambahenagewatta claimed by Weesingedara Balahamy of Deeganekanda, Uduhuruwewatta claimed by Aranna Cassim Lebbe; on the south and west by the village limit of Diganeekanda.



Surveyor-General's Office,  
Colombo, November 25, 1919.

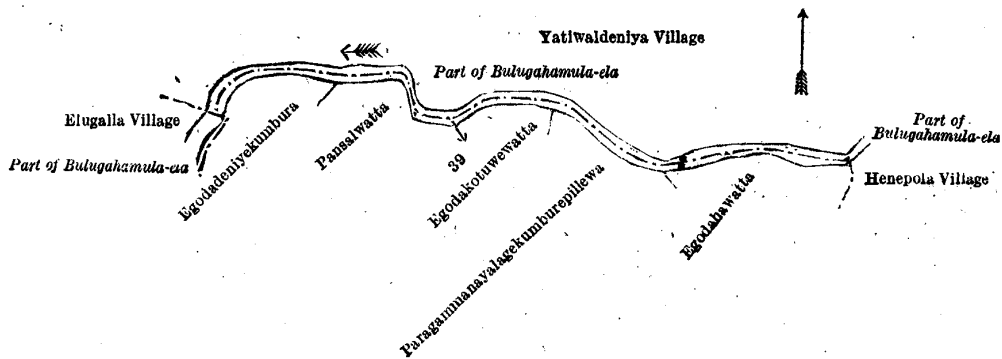
Scale of 4 Chains to an Inch.

H. P. HARRISON,  
for Surveyor-General.

III.—Block survey preliminary plan 168.

Lot.	Name of Land.	Extent, A. R. P.
39	Part of Bulugahamula-ela (stream)	0 0 36

and bounded as follows : on the north by the village limit of Yatiwaldeniya ; on the east by the village limit of Henepola ; on the south by Egodahawatta claimed by Gonagalaya Dhotiya, Paragammanayalagekumburepillewa claimed by Hennekgedara Kiri Banda, Egodakotuwewatta claimed by Hennekge Punchirala, Pansalewatta claimed by Kadigomuwa pansala, Egodadeniyekumbura claimed by Hennekgedara Punchirala ; on the west by the village limit of Elugalla.



Surveyor-General's Office,  
Colombo, November 25, 1919.

Scale of 4 Chains to an Inch.

H. P. HARRISON,  
for Surveyor-General.

August 13, 1920.

FREDERICK LEWIS,  
Special Officer.

LAND SALES IN THE WESTERN PROVINCE.

No. 3,298, W. P.—The Government Agent, Western Province, will on Thursday, December 2, 1920, at 12 noon, at Weke Resthouse, put up to auction, for sale or settlement, or will otherwise dispose of, the under-mentioned portions of Crown land, in accordance with the regulations of Government regarding land sales. Fifteen allotments of land situated in the Siyane korale east division of the Colombo District of the Western Province.

Lot.	Name of Land.	Name of Applicant.	Description.	Extent, A. R. P.
1	Millagahawatta	—	Encroachment by R. J. M. Herat Perera	0 1 0
3	Do.	—	Encroachment by Rupasinghe Jayawardene Muhandirange Abraham Perera	3 0 7
5	Do.	—	Encroachment by Abraham Perera	0 0 18
6	Do.	—	Encroachment by G. K. Abraham and G. K. Joranis Appu	0 3 30
7	Do.	—	Encroachment by K. Lokuhamy, ditto Peeris Appu, ditto Carohamy, and ditto Emohamy	1 1 12

Lot.	Name of Land.	Name of Claimant.	Description.	Extent.	
				A. R. P.	
8	Delgahawatta	—	Encroachment by K. Punchappu	0	0 24
9	Do.	—	Encroachment by G. Carthelis Appu and others	3	0 36
10	Do.	—	Encroachment by G. Carthelis Appu, G. Velun, G. Peeris, and W. K. Sediris	0	3 30
11	Do.	—	Encroachment by G. K. Carthelis, ditto Carolis, ditto John, ditto Samuel, W. Mangohamy, G. Babohamy, and G. Arnolis	2	1 24
12	Do.	—	Encroachment by G. Carthelis and others	2	2 21
13	Do.	—	Encroachment by G. K. Velun, ditto Ensohamy, and others	1	1 22
14	Do.	—	Encroachment by G. K. Karanelis and others	4	3 6
15	Do.	—	Encroachment by G. K. Velun	0	0 15
16	Galabodawatta	—	Encroachment by Hapanpediyalage Kirinani	0	2 35
17	Do.	—	Encroachment by H. Hawadi Veda	1	1 4

Upset price per acre varying from Rs. 150 to Rs. 400. Further information regarding these lands may be obtained from the Government Agent, Western Province, and respecting their plans from the Surveyor-General.

Colonial Secretary's Office,  
Colombo, October 14, 1920.

GRAEME THOMSON,  
Colonial Secretary.

### LAND SALES IN THE SOUTHERN PROVINCE.

**No. 3,720, S. P.**—The Government Agent, Southern Province, will on Thursday, December 23, 1920, at 1 P.M., at his office in Galle Kachcheri, put up to auction, for sale or settlement, or will otherwise dispose of, the under-mentioned portion of Crown land, in accordance with the regulations of Government regarding land sales. An allotment of land situated in the Gangaboda pattu division of the Galle District of the Southern Province.

Lot.	Name of Land.	Name of Applicant.	Description.	Extent.		Upset price per acre, Rs.
				A. R. P.		
Preliminary plan 11,580. Village—Urala.						
1	Mirissagodakanda	D. F. Wijenarayana of Pimburagala estate, Wandurama	Jungle	6	3 32	65
2	Do.	do.	do.	2	1 3	—*

\* Reservation (not for sale).

Further information regarding this lot can be obtained from the Government Agent, Southern Province, and its plan from the Surveyor-General.

Colonial Secretary's Office,  
Colombo, October 16, 1920

GRAEME THOMSON,  
Colonial Secretary.

**No. 3,721, S. P.**—The Government Agent, Southern Province, will on Thursday, December 16, 1920, at 1 P.M., at his office in Galle Kachcheri, put up to auction, for sale or settlement, or will otherwise dispose of, the under-mentioned portions of Crown land, in accordance with the regulations of Government regarding land sales. Three allotments of land situated in the Talpe pattu division of the Galle District of the Southern Province.

Lot.	Name of Land.	Name of Applicant.	Description.	Extent.		Upset price per acre, Rs.
				A. R. P.		
Preliminary plan 10,978. Village—Kottawa.						
1	Heenhorekandedeniya	P. Vettivelu of Galle	Deniya	0	2 16	70*
2	Heenhorekanda	do.	Forest	8	2 25	95†
5	Paskalgewattehena	D. G. Don Juan	Chena	1	0 0	61‡

\* With mining rights Rs. 150 per acre. † With mining rights Rs. 200 per acre. ‡ With mining rights Rs. 160 per acre.

Further information regarding these lands can be obtained from the Government Agent, Southern Province, and their plans from the Surveyor-General.

Colonial Secretary's Office,  
Colombo, October 18, 1920.

GRAEME THOMSON,  
Colonial Secretary.

**No. 3,722, S. P.**—The Government Agent, Southern Province, will on Thursday, December 9, 1920, at 1 P.M., at his office in Galle Kachcheri, put up to auction, for sale or settlement, or will otherwise dispose of, the under-mentioned portions of Crown land, in accordance with the regulations of Government regarding land sales. Eighteen allotments of land situated in the Gangaboda pattu division of the Galle District of the Southern Province.

Lot.	Name of Land.	Name of Applicant.	Description.	Extent.		Upset price per acre, Rs.
				A. R. P.		
Preliminary plan 11,034. Village—Pahalakimbiya. Claimant—L. K. G. Eddoris.						
2	Mederipittaniya	L. K. G. Eddoris of Pahalakimbiya	Garden	0	1 6	50
Preliminary plan 11,216. Village—Pataweliwitiya. Claimant—Crown.						
1	Lenamalelakanda <i>alias</i> Lenamalwalahenakaratura	Majuwana Gamage Hinneris	High jungle	1	1 33	45
Preliminary plan 11,258. Village—Pataweliwitiya. Claimant—Crown.						
1	Mudubenkandakaratura or Lenamalelakanda	D. Wijeratna, Police Officer	Jungle	1	2 25	42.50
3	Mudubenkandakaratura	do.	Owita	0	1 27	40
Preliminary plan 11,324. Village—Hemmeliya. Claimant—H. C. Wijesinha of Baddegama.						
2	Koswatta <i>alias</i> Delgahaduwa	P. Ponnampereuma of Kumbalwella	Contains rubber	0	0 32	50
			Plantation	—	—	10.50

Lot.	Name of Land.	Name of Applicant.	Description.	Extent.		Upset price per acre, Rs.
				A.	R. P.	
Preliminary plan 11,332. Village—Gammeddagoda. Claimant—Crown.						
1	Palowitakanatta	Mapalagama Ruppege Heerhami	Low jungle	1	0 2	37
Preliminary plan 11,533. Village—Baddegama East. Claimant—Crown.						
1	Lindagawahena <i>alias</i> Yak-galkanda	Geegamage Hendrick	Low jungle	1	0 6	62
2	Do.	do.	do.	0	0 14	—*
3	Do.	do.	do.	0	0 9	—*
4	Do.	do.	do.	0	0 10	—*
5	Do.	do.	do.	1	0 7	65
6	Do.	Marakandage Andrayas of Baddegama.	do.	2	1 31	65
7	Managodakanatta	Marakandage Andrayas of Baddegama	Contains coconut Plantation	0	1 20	60 1.50
Preliminary plan 11,534. Village—Baddegama East. Claimant—Crown.						
1	Raulagalahena	A. W. Jayasekera of Weihena estate, Baddegama	Chena	3	0 3	65
2	Do.	do.	do.	0	3 4	65
3	Weihena estate	A. W. Jayasekera of Weihena estate, Baddegama	Contains rubber Plantation	0	3 0	60 225
4	Raulagalahena	A. W. Jayasekera of Weihena estate, Baddegama	Contains coconut Plantation	0	1 28	60 57
5	Raulagalakanda	A. W. Jayasekera of Weihena estate, Baddegama	Jungle	3	2 29	75
6	Raulagalakanda	A. W. Jayasekera of Weihena estate, Baddegama	Contains cinnamon Plantation	0	0 13	70 10
Preliminary plan 11,562. Village—Keppitiyagoda. Claimant—Crown.						
1	Induruliyaddekaratura	Kariyawasan Hewamanage Cornelis de Silva of Keppitiyagoda	Jungle	0	3 27	45
Preliminary plan 11,592. Village—Waduveliwiya. Claimant—Crown.						
1	Sudugalabedda	Don Andris de Silva Ilaperumachchi Gunawardena of Unanwitiya	High jungle	1	0 0	45

\* Reservation (not for sale).

Further information regarding these lands can be obtained from the Government Agent, Southern Province, and their plans from the Surveyor-General.

Colonial Secretary's Office,  
Colombo, October 19, 1920.

GRAEME THOMSON,  
Colonial Secretary.

No. 3,723, S. P. —The Government Agent, Southern Province, will on Thursday, December 2, 1920, at 1 P.M., at his office in Galle Kaecheri, put up to auction, for sale or settlement, or will otherwise dispose of, the under-mentioned portions of Crown land, in accordance with the regulations of Government regarding land sales. Fifteen allotments of land situated in the Talpe pattu division of the Galle District of the Southern Province.

Lot.	Name of Land.	Name of Applicant.	Description.	Extent.		Upset price per acre, Rs.
				A.	R. P.	
Preliminary plan 10,440. Village—Dikkumbura. Claimant—Julian Lambias.						
2	Panugalgodawatta	Wettange Arnolis Appu	Young coconut garden Plantation	0	0 23	60 3
Preliminary plan 10,601. Village—Unawatuna West. Claimant—T. Amarasuriya of Unawatuna.						
1	Paraduawatta-addarakebella	—	Garden Plantation	0	0 9	500 2
Preliminary plan 10,890. Village—Mawella. Claimant—Crown.						
1	Talgahaudumullelogoda	N. G. W. D. Thoronis Appu	Patana	4	1 12	62.50
Preliminary plan 11,112. Village—Talgampola. Claimant—Udubettawawedige Hinmi Appu of Udubettawa.						
15	Mandagalakumbura-owita	L. D. G. Johannes of China garden, Galle	Garden Plantation	0	0 37	100 5.25
Preliminary plan 11,176. Village—Kottawa. Claimant—Crown.						
1	Batalawattogoda	Kottawa Rilamullege Seadoris	Jungle	1	0 8	60
2	Do.	do.	do.	1	0 0	62
Preliminary plan 11,282. Village—Kottawa. Claimant—Kottawagamage Theberis of Kottawa.						
1	Eliasseygodawatta	—	Garden Plantation	0	0 22.6	60 3.50
2	Eliasseygodadeniyakumbura	—	Paddy field	0	0 12	60
3	Eliasseygodawatta	—	Garden Plantation	0	0 15.3	60 0.25
4	Do.	—	Garden Plantation	0	1 18.8	60 14.25
Preliminary plan 11,298. Village—Malalgodapitiya North. Claimants—(1) Kankanke Liyanage Don Dines of Malalgodapitiya, (2) Hewa Vitanage Sinno Appu of ditto.						
2	Medagoda	—	Garden Plantation	0	1 7	60 6.20
Claimant—Sarnis Kankanange Mendis Appu of Malalgodapitiya.						
4	Medagoda	—	Garden Plantation	0	1 28	60 26
5	Do.	—	Garden Plantation	0	1 1	60 10

Lot.	Name of Land.	Preliminary plan 11,552. Village—Imaduwa. Claimant—Crown.		Extent.	Upset price per acre, Rs.
		Name of Applicant.	Description.		
1	Punchidiwelgoda	M. P. de Silva of Weligama	Jungle	0 1 15	—*
2	Do.	do.	do.	0 2 39	80
3	Do.	do.	do.	0 1 10	—*
4	Do.	do.	do.	2 0 18	80
5	Do.	do.	do.	0 0 26	—*

\* Reservation (not for sale).

Further information regarding these lands can be obtained from the Government Agent, Southern Province, and their plans from the Surveyor-General.

Colonial Secretary's Office,  
Colombo, October 19, 1920.

GRAEME THOMSON,  
Colonial Secretary.

It is hereby notified for general information that the under-mentioned lots advertised for sale on dates against them are withdrawn from their respective sales:—

Preliminary Plan No.	Lot No.	Date of Sale.
10,916	6	November 2, 1920
11,151	1	November 4, 1920
11,339	1, 5, and 6	November 4, 1920

The Kachcheri,  
Galle, October 16, 1920.

R. S. V. POULIER,  
for Government Agent.

The Assistant Government Agent, Matara, is prepared to receive on or before November 6, 1920, at the Matara Kachcheri, written applications for the lease for a period not less than thirty nor more than ninety-nine years from January 1, 1921, of the under-mentioned portions of Crown land to be planted with coconuts, rubber, tea, or other produce. No such applications will be entertained unless the applicant gives his full name and address and until he makes with the Assistant Government Agent, Matara, a deposit of Rs. 3 per acre or a portion of an acre. Such deposit will not be returned until the lease of the land has been sold or until it has been decided by the Assistant Government Agent that it will not be sold.

On Friday, December 17, 1920, at 11 A.M., at the Deniyaya resthouse, the sale of the lease will be put up to auction in accordance with the regulations of Government regarding the lease of Crown lands. The highest bidder for the premium shall be the purchaser of the lease, but the bidding shall be confined to the original applicant and those other applicants whose applications shall have been made in the manner above specified. The conditions of lease of the lots are obtainable on application from the Assistant Government Agent, Matara, and the plans of them from the Surveyor-General. These lands are suitable for tea and rubber.

Final village plan 5.

Village—Gorakawala in Morawak korale.

Lot.	Name of Land.	Description.	Extent.	
			A.	R. P.
13	Tennahena	Jungle	118	1 11

Name of owner: Crown.

Upset premium: Rs. 20 per acre.

Annual rent per acre per annum Rs. 6. Rent for the first six years shall be at the rate of one-third of the full amount.

Block survey preliminary plan 45.  
Village—Kotapola in Morawak korale.

Lot.	Name of Land.	Description.	Extent.	
			A.	R. P.
180	Wewelwahena	Jungle	344	3 33
329	Pittikekanagahahena	do.	126	1 6

Name of owner: Crown.

Upset premium: Rs. 18 per acre.

Annual rent per acre per annum Rs. 3. Rent for the first six years shall be at the rate of one-third of the full amount.

Colonial Secretary's Office,  
Colombo, October 18, 1920.

GRAEME THOMSON,  
Colonial Secretary.

The Assistant Government Agent, Matara, is prepared to receive on or before November 6, 1920, at the Matara Kachcheri, written applications for the lease for a period not less than thirty nor more than ninety-nine years from January 1, 1921, of the under-mentioned portions of Crown land to be planted with coconuts, rubber, tea, or other produce. No such applications will be entertained unless the applicant gives his full name and address, and until he makes with the Assistant Government Agent, Matara, a deposit of Rs. 3 per acre or a portion of an acre. Such deposit will not be returned until the lease of the land has been sold or until it has been decided by the Assistant Government Agent that it will not be sold.

On Monday, December 13, 1920, at 11 A.M., in Hakmana resthouse, the sale of the lease will be put up to auction in accordance with the regulations of Government regarding the lease of Crown lands. The highest bidder for the premium shall be the purchaser of the lease, but the bidding shall be confined to the original applicant and those other applicants whose applications shall have been made in the manner above specified. The conditions of lease of the lots are obtainable on application from the Assistant Government Agent, Matara, and the plans of them from the Surveyor-General. These lands are suitable for rubber and tea.

Final village plan 88. Village—Makandura in Kandaboda pattu.

Applicant—L. N. de Silva.

Lot.	Name of Land.	Description.	Extent.	
			A.	R. P.
33L	Makanduremukalana	Chena	9	1 6
33M	Do.	do.	8	3 10
33N	Do.	do.	9	3 14
33O	Do.	do.	9	2 28

Name of owner: Crown.

Upset premium: Rs. 15.50 per acre.

Annual rent per acre per annum Rs. 4.50. Rent for the first six years shall be at the rate of one-third of the full amount.

Colonial Secretary's Office,  
Colombo, October 18, 1920.

GRAEME THOMSON,  
Colonial Secretary.

## LAND SALES IN THE NORTHERN PROVINCE.

No. 912, N. P.—The Assistant Government Agent, Mullaittivu, will on Friday, December 10, 1920, at 11 A.M., at his office in Mullaittivu, put up to auction, for sale or settlement, or will otherwise dispose of, the under-mentioned portions of Crown land, in accordance with the regulations of Government regarding land sales. Seventy-nine allotments of land situated in the Maritime pattus and Vavuniya North division of the Mullaittivu District of the Northern Province.

Lot.	Name of Land.	Preliminary plan	Village	Name of Applicant.	Description.	Extent.		Upset price per acre, Rs.
						A.	R. P.	
695	Elakadiyilpila	3,901.	Mulliyavalai.	Velupillai Canapatipillai	Open land	0	0 15	50
699	Putherikudukulam	—	—	Tambiah Chitamparapillai	do.	0	0 20	58a
701	Do.	—	—	—	Garden	0	0 29	50
702	Do.	—	—	—	do.	0	0 25	50
8	Erukkalampulavu	4,511.	Mulliyavalai.	—	Jungle fit for coconut	0	3 2	50
10	Puthevikudavalavu	—	—	—	Tobacco gala	0	0 21	50
1	Kumavadiyilvalavu	5,049.	Kokkuttoduvai.	—	Open land	1	1 0	16
2	Do.	—	—	—	Reservation for tank	0	0 13	—b
3	Do.	—	—	Paramu Arampu	Open land	0	1 36	16
4	Panichchaiadiyilvalavu	—	—	—	Native garden	0	0 14	16
5	Do.	—	—	—	Reservation for access	0	0 14	—b
6	Do.	—	—	Naker Velu	Low jungle	2	0 0	21c
1	Iyavakaiyadiyilkadu	5,118.	Putukkudiyiruppu.	Vaity Mariyan	Jungle	0	2 3	16
1	Koyiladikany	5,134.	Mulliyavalai.	Kanapaty Murugappen	Jungle fit for a garden	1	0 6	16
1	Panichchaiyadittundu	5,137.	Chemmalai.	V. Nagalingam	Jungle fit for a garden	2	3 39	16
2	Do.	—	—	—	Open land fit for garden	0	1 12	16
1	Awarasadiyilkadu	5,236.	Keppapilavu.	A. Ponnann	Jungle fit for paddy	2	1 30	16
1	Panichchaiyadiyilkadu	5,269.	Vuttappalai.	A. Supper	Jungle	1	0 10	16
2	Palaiadiyiltoddam	—	—	—	Tobacco garden	0	1 9	20
3	Do.	—	—	—	Reservation for a path	0	0 3	—b
4	Panichchaiyadiyilkaddupumi	—	—	—	Lane reservation	0	0 8	—
5	Panaiadiyilvalavu	—	—	—	Garden	1	1 6	30
6	Do.	—	—	Land unclaimed by Crown	—	—	—	—
7	Puliyadiyilvalavu	—	—	—	Garden	0	0 10	20
8	Do.	—	—	—	do.	0	1 27	20
1	Villarukilkadu	5,286.	Chilavattai.	R. V. Chelliah	Jungle	30	1 20	25c
2	Do.	—	—	—	Reservation for the proposed minor road	0	3 12	—b
1	Chandalaipiddiadiyilkadu <i>alias</i> Panariyadiyilkadu	5,309.	Kumulamunai.	A. Kumaravelu	Jungle	1	0 37	16
1	Chempaddukkadu	5,310.	Mulliyavalai.	P. Ampalavy	Jungle	2	0 21	16
1	Peelikkarai	5,328.	Putumattalan.	V. Gabril	Jungle	1	1 0	16
2	Do.	—	—	do.	Reservation for minor road	0	0 15	—b
1	Kayakadu	5,331.	Palamattalan.	N. Marku	Jungle fit for paddy	2	0 0	16
1	Athiyadiyilvalavu	5,334.	Kanukkeni.	—	Reservation for road	0	0 16	—b
2	Do.	—	—	V. Vettivelu	Jungle	2	2 0	28 50d
1	Kayankadu	5,352.	Kumulamunai.	K. Sinnatamby	Chena	1	2 0	20e
2	Do.	—	—	—	Reservation for cart track	0	0 7	—b
1	Illuppaiyadiyilkadu	4,491.	Tekilpadantan.	Sinnatamby Thamu	Jungle fit for paddy	3	0 33	21f
4	Kattadivalavu	—	—	—	Native garden	0	0 21	25
1	Sivalingapila	4,780.	Kachchilamadu.	T. Mylvaganam <i>alias</i> Ponnampalam	Jungle fit for building a Sivan temple	3	3 19	16
2	Do.	—	—	—	Reservation for minor road	0	0 27	—b
1	Puliyadiyilpula	5,039.	Putukulam.	Vallipuram Sinnapillai	Jungle fit for paddy	1	0 33	16
2	Do.	—	—	—	Paddy field	0	3 12	16
3	Navaladippula	—	—	—	Low jungle fit for dwelling	2	0 0	30e

Lot.	Name of Land.	Name of Applicant.	Description.	Extent.			Upset price per acre, Rs.
				A.	R.	P.	
Preliminary plan 5,083. Village—Olumadu.							
1	Pairiyadiyilvalavu	Vairamuttu Muttiah	Jungle fit for garden	2	0	6	16
2	Do.	Kanapaty Murugan	do.	0	3	30	16
3	Do.	—	Reservation for minor road	0	0	11	— <sup>b</sup>
Preliminary plan 5,106. Village—Ampakamam.							
1	Puliyadivalavu	N. Kanapatiyar	Jungle fit for building	0	1	35	16
2	Do.	do.	Reservation for road	0	0	9	— <sup>b</sup>
Preliminary plan 5,130. Village—Paddikkudiyirippu.							
1	Navaladytoddam	E. Kanapaty	High jungle fit for garden	1	2	26	16
2	Do.	—	Reservation for minor road	0	0	10	— <sup>b</sup>
3	Do.	—	Reservation for Wan-ela	0	1	8	—
Preliminary plan 5,133. Village—Kachchilamadu.							
1	Marutadiyilkanivalavu	Sinnay Kanakan	Jungle fit for paddy	0	3	30	16
2	Kunchuraiyadiyil	—	Reservation for a path	0	0	17	— <sup>b</sup>
3	Do.	Vallipuram Nagamuttan	Jungle fit for garden	0	3	33	16
Preliminary plan 5,139. Village—Kathaliyarsamalankulam.							
1	Iyavakaiyadiykkany	—	Road access, reservation for	0	0	14	— <sup>b</sup>
2	Do.	Kathiravelu Nagany	Open land fit for garden	0	2	17	19 <sup>75g</sup>
3	Do.	—	Reservation for road	0	0	29	— <sup>b</sup>
4	Do.	—	Reservation for path	0	0	15	— <sup>b</sup>
5	Do.	Land unclaimed by Crown	—	—	—	—	—
Preliminary plan 5,149. Village—Kulamurippu.							
1	Koddumukakkany	Chinniah Sapapatyiyar	Jungle fit for paddy	0	1	27	16
2	Do.	—	Reservation for path and stream	0	2	3	— <sup>b</sup>
3	Do.	Chinniah Sapapatyiyar	Jungle fit for paddy	1	2	12	16
Preliminary plan 5,281. Village—Kachchilamadu.							
1	Kanchuraiyadiyilkadu <i>alias</i> Sivalingapulavu	—	Reservation for minor road	0	0	20	— <sup>b</sup>
2	Do.	T. Varitamby	Jungle	2	0	25	16
Preliminary plan 5,282. Village—Kachchilamadu.							
1	Chalampaiyadiyilvalavu	N. Appacutti	Open land	1	0	28	16
Preliminary plan 5,292. Village—Marailuppai.							
1	Vilattiyadittundu	S. Velan	Jungle	3	0	8	16
Preliminary plan 5,305. Village—Kataliyarsamalankulam.							
1	Veladiyiltharai	M. Cantar	Jungle	1	0	15	16
2	Do.	K. Muttiah	do.	1	0	2	16
Preliminary plan 5,311. Village—Kataliyarsamalankulam.							
1	Veladitharai	M. Tambiah	Jungle	2	0	12	16
Preliminary plan 5,312. Village—Kataliyarsamalankulam.							
1	Panichchaoditottam	—	Reservation for bund	0	2	17	— <sup>b</sup>
2	Do.	M. Tambiah	Jungle	0	2	31	16
Preliminary plan 5,333. Village—Matiyamadu.							
1	Puliyadikadu	S. Sinnian	Jungle	0	2	27	16
2	Do.	—	Reservation for means of access	0	0	34	— <sup>b</sup>
Preliminary plan 5,347. Village—Nallimurippu.							
1	Sadavakkaimoddaikkariel	S. Velu	Jungle fit for paddy	2	0	17	16
Preliminary plan 5,356. Village—Kachchilamadu.							
1	Chalampaiyadiyilkany	K. Vally	Jungle	2	0	9	16
2	Do.	—	Reservation for road	0	0	14	— <sup>b</sup>
Preliminary plan 5,359. Village—Unchalkaddi.							
1	Attiyadiyilvalavu	K. Veerakatti	Jungle	1	0	0	16
2	Do.	—	Reservation for means of access	0	0	36	—

a Includes Rs. 8 value of timber on the whole lot.

b Not to be sold.

c Including value of timber per acre.

d Includes Rs. 12.50 value of timber on the whole lot.

e Includes Rs. 4 value of timber on the whole lot.

f Includes Rs. 5 value of timber on the whole lot.

g Includes Rs. 3.75 value of timber on the whole lot.

Further information regarding these lots may be obtained from the Assistant Government Agent, Mullaitivu, and plans of them from the Surveyor-General.

Colonial Secretary's Office,  
Colombo, October 18, 1920.

GRAEME THOMSON,  
Colonial Secretary.

No. 913, N. P.—The Assistant Government Agent, Mullaitivu, will on Wednesday, December 22, 1920, at 11 A.M., at his office in Vavuniya, put up to auction, for sale or settlement, or will otherwise dispose of, the under-mentioned portions of Crown land, in accordance with the regulations of Government regarding land sales. Ninety-one allotments of land situated in the Vavuniya South division of the Mullaitivu District of the Northern Province.

Lot.	Name of Land.	Name of Applicant.	Description.	Extent.			Upset price per acre, Rs.
				A.	R.	P.	
Preliminary plan 3,842. Village—Salampaikulam.							
547	Navaladikkadu	Alakan Veeran	Jungle fit for garden	1	0	0	21
Preliminary plan 4,020. Village—Chekkadippilavu.							
1166	Navaladykadu	—	Jungle	0	2	25	32



Lot.	Name of Land.	Preliminary plan 4,201. Village—Periyavilattikkulam.		Extent. Upset price	
		Name of Applicant.	Description.	A. R. P.	per acre, Rs.
1701	Payariyadikkadu ..	—	Jungle	0 0 19	30
1702	Kuliyadikkadu ..	—	do.	0 0 18	30
4	Sinnapilavuvayal ..	Preliminary plan 4,488. Village—Nochchikkulam.	Paddy field	0 1 36	30
1	Kurumankadu ..	Preliminary plan 4,947. Village—Thetkiluppaikulam.	Jungle fit for paddy	2 0 30	2*
5	Marutadi ..	Preliminary plan 4,990. Village—Tampanaikkulam.	Jungle fit for paddy	2 0 12	17*
4	Attiyaoikkamam ..	Preliminary plan 5,003. Village—Iluppaikulam.	Paddy field	0 1 14	16
7	Do. ..	—	do.	0 0 15	16
1	Kurumankadu ..	Preliminary plan 5,058. Village—Tandikkulam.	Low jungle fit for paddy	2 0 16	17*
2	Do. ..	S. Piramandu ..	do.	1 0 34	16.50*
3	Do. ..	—	do.	0 1 4	16
5	Yarkadu ..	—	Open land fit for building	0 2 2	22*
1	Navaladiyilkamam ..	Preliminary plan 5,060. Village—Periyamarailuppai.	Jungle fit for paddy	10 3 0	17.50*
2	Do. ..	Kantar Vallipuram ..	Reservation for minor road	0 1 25	—†
3	Marutadiyilvalavu ..	Kantar Vellipuram ..	Jungle fit for garden	2 0 7	17.50*
4	Do. ..	—	Reservation for tank bund	0 2 27	—†
1	Kurunthadikadu ..	Preliminary plan 5,115. Village—Sinnapputtukulam.	Jungle fit for building	1 3 31	16
2	Do. ..	Narayanapillai Ramasami ..	Reservation for road	0 0 18	—†
3	Muturaiyadiylvalavu ..	Thomas Vaithilingam ..	Jungle fit for building	0 3 36	16
4	Palaiyadiylvalavu ..	Ramu Alvappillai ..	do.	1 0 1	16
5	Do. ..	—	Reservation for right of way	0 0 32	—†
6	Do. ..	—	Reservation for road	0 0 24	—†
1	Palaiyadivalavu ..	Preliminary plan 5,116. Village—Nellikulam.	Jungle	0 3 37	22†
1	Kurumankadu ..	Preliminary plan 5,121. Village—Periyakomarasankulam.	Jungle fit for paddy	1 0 8	16
2	Do. ..	Kumaravelu Thampiah ..	Reservation for stream	0 2 6	—†
3	Puliyadivalavu ..	Antony Seemanpillai ..	Open land fit for building	0 2 16	19‡
4	Puliyadikadu ..	—	Reservation for tank bund	0 1 36	—†
5	Yarkadu ..	—	Reservation for stream	0 1 4	—†
6	Do. ..	—	do.	0 1 0	—†
7	Do. ..	—	Reservation for right of way	0 0 12	—†
1	Palaiyadikamam ..	Preliminary plan 5,150. Village—Mankulam.	Jungle fit for paddy	4 0 18	23.50*
1	Aijiladivalavu ..	Preliminary plan 5,176. Village—Nelukkulam.	Open land fit for garden	0 3 27	19*
2	Do. ..	Minayer Chenniah ..	Native garden	0 0 20	30
3	Do. ..	Minasitamby Suppiah ..	Open land fit for garden	1 0 4	19*
4	Do. ..	—	Reservation for lane	0 0 24	—†
5	Do. ..	—	do.	0 0 7	—†
6	Do. ..	—	do.	0 0 10	—†
1	Palaiyadikadu ..	Preliminary plan 5,231. Village—Paddanichechipuliyankulam.	Jungle fit for paddy	2 3 33	19*
1	Navaladikkamam ..	Preliminary plan 5,238. Village—Mataliyakulam.	Jungle fit for paddy	2 2 3	21*
1	Palaiyadikkamam ..	Preliminary plan 5,240. Village—Anaiviluntan.	Jungle fit for paddy	2 0 22	20*
2	Do. ..	Pakkir Muhammath ..	do.	3 2 0	20*
3	Do. ..	Kappudaiyar Aliuthuman ..	do.	3 0 12	20*
4	Do. ..	Meerasaibu Matharusaibu ..	Reservation for Alawak-kai-ela	0 1 21	—†
1	Puliyadivalavudeniya ..	Preliminary plan 5,243. Village—Valaivaitakulam.	High land fit for building	1 0 5	25*
1	Palaiyadikadu ..	Preliminary plan 5,245. Village—Nellikulam.	Jungle	1 2 0	16
2	Do. ..	—	Reservation for road	0 0 18	—†
3	Kurumankadu ..	Village—Koliyakulam.	Reservation for road	0 0 12	—†
4	Do. ..	S. Aiyampillai ..	Jungle	1 3 24	16
1	Puliyadikamam ..	Preliminary plan 5,246. Village—Matharpanikkarmahilankulam.	Reservation for road	0 0 27	—†
2	Do. ..	S. Sinniah ..	Jungle	2 2 32	19.75*
1	Salampaiyadikadu ..	Preliminary plan 5,248. Village—Palaimodda.	Jungle fit for garden	1 0 2	16
2	Do. ..	N. Vairavy ..	Reservation for road	0 0 13	—†

Lot.	Name of Land.	Preliminary plan 5,249. Village—Vaikalithevankulam. Name of Applicant.	Description.	Extent.		Upset price per acre, Rs.
				A.	R. P.	
1	Vilathiyadiyilkamam ..	M. Kachchumhayadeen ..	Jungle fit for paddy ..	1	3 20	20*
2	Do. ..	— ..	Reservation for tank bund ..	0	1 18	—†
Preliminary plan 5,253. Village—Chapalapūliyankulam.						
1	Karampaikkadu ..	A. Matharupitchchai ..	High jungle fit for paddy ..	0	1 1	16
2	Do. ..	— ..	Reservation for footpath ..	0	0 4	—†
3	Do. ..	A. Matharupitchchai ..	High jungle fit for paddy ..	0	1 12	16
Preliminary plan 5,254. Village—Iluppaikulam.						
1	Kurumankadu ..	K. Asanamarakayar ..	High jungle fit for paddy ..	0	2 30	16
Preliminary plan 5,255. Village—Rutukkulam.						
1	Attiyadikamam ..	Kappanaina Seeni ..	High jungle fit for paddy ..	1	3 13	16
2	Do. ..	— ..	Reservation for village road ..	0	0 18	—†
Preliminary plan 5,257. Village—Kurdneppankulam.						
1	Marutadivayal ..	— ..	Reservation for tank bund ..	0	2 1	—†
2	Do. ..	K. Kandiah ..	Jungle ..	2	2 36	19*
Preliminary plan 5,258. Village—Kuruneppankulam.						
1	Attankaraikadu ..	K. Nagamany ..	Jungle ..	1	0 1	18*
Preliminary plan 5,259. Village—Katkulam.						
1	Kurumankadu or Karampaikkadu ..	Venasitamby Sellatamby ..	High jungle fit for paddy ..	0	1 0	16
2	Do. ..	— ..	Reservation for cart track ..	0	0 14	—†
3	Do. ..	Vinasitamby Sellatamby ..	High jungle fit for paddy ..	1	3 22	16
Preliminary plan 5,261. Village—Puvurasankulam.						
1	Attiyadiyilkamam ..	— ..	Reservation for tank bund ..	0	1 23	—†
2	Do. ..	K. Sivanadiyan ..	Jungle ..	4	3 12	18*
3	Do. ..	— ..	Reservation for road access ..	0	0 23	—†
Preliminary plan 5,264. Village—Maraiyadittakulam.						
1	Navaladiyilkadu ..	V. Sinnatamby ..	Jungle ..	1	0 0	16
Preliminary plan 5,266. Village—Ruvarasankulam.						
1	Panichchayadikadu ..	Nukulapillai Anuppillai ..	High jungle fit for paddy ..	1	3 24	16
2	Do. ..	— ..	Reservation for Wan-ela ..	0	2 28	—†
3	Do. ..	— ..	Reservation for road ..	0	0 16	—†
Preliminary plan 5,267. Village—Karunkalikulam.						
1	Palaiadikkamam ..	Kanapatiyar Arunasalam ..	Jungle ..	2	0 3	24*
Preliminary plan 5,268. Village—Karunkalikulam.						
1	Navaladikkamam ..	Nagamuttu Chinniah ..	Jungle ..	2	0 10	23·50*
Preliminary plan 5,272. Village—Putur.						
1	Puliadikamam ..	— ..	Reservation for tank ..	0	2 7	—†
2	Do. ..	M. Ibrahim Sahibu ..	Jungle ..	0	3 8	16
3	Karambaikadu ..	— ..	Reservation for tank bund ..	2	2 35	—†
4	Do. ..	— ..	Jungle ..	3	0 8	16
5	Navaladikkamam ..	M. Madarmaideen ..	do. ..	1	0 11	16
6	Attiadiyilkadu ..	K. Ahammadunaina ..	do. ..	2	0 0	19*
Preliminary plan 5,273. Village—Paddanichchipuliyankulam.						
1	Palayadikkadu ..	P. Seenimuhhammadu ..	Jungle ..	0	3 30	16
Preliminary plan 5,275. Village—Vimankallu.						
1	Palayadikkamam ..	Supper Kununaty ..	Jungle ..	3	0 9	21·50*
2	Do. ..	— ..	do. ..	2	1 13	16
3	Do. ..	— ..	Reservation for a path ..	0	0 17	—†
4	Keelkadu ..	Veeravaku Chelliah ..	Jungle ..	8	0 11	23·50
Preliminary plan 5,280. Village—Navatkulam.						
1	Palayadikadu ..	S. Thampai ..	Jungle ..	0	3 30	29·75*
2	Do. ..	— ..	Reservation for road ..	0	0 15	—†
Preliminary plan 4,988. Village—Nalavarveppankulam.						
2	Kurumankadu ..	— ..	Jungle fit for paddy ..	2	1 17	16
2A	Do. ..	K. Sinnappu ..	Jungle ..	1	3 38	16

\* Including value of timber.

† Not to be sold.

‡ Includes Rs. 6 value of timber on the whole lot.

§ Includes Rs. 3 value of timber on the whole lot.

|| Includes Rs. 7·50 value of timber on the whole lot.

Further information regarding these lots may be obtained from the Assistant Government Agent, Mullaitivu, and plans of them from the Surveyor-General.

Colonial Secretary's Office,  
Colombo, October 19, 1920.

GRAEME THOMSON,  
Colonial Secretary.

## LAND SALES IN THE NORTH-CENTRAL PROVINCE.

No. 2,112, N.C. P.—The Government Agent, North-Central Province, will on Monday, December 6, 1920, at 1 P.M., at the Anuradhapura Kachcheri, put up to auction, for sale or settlement, or will otherwise dispose of, the under-mentioned portions of Crown land, in accordance with the regulations of Government regarding land sales. Thirty-five allotments of land situated in the Nuwaragam, Hurulu, and the Kelagam palatas of the Nuwarakalawiya district of the North-Central Province.

Lot.	Name of Land.	Name of Applicant.	Description.	Extent.		Upset price per acre. Rs.
				A. R. P.		
Final village plan 180. Village—Ipalogama in Eppawala korale.						
70	Alutwatta	—	Garden containing coconut trees, &c., encroachment by D. Ranhamy	1	0 4	200
Final village plan 311. Village—Pahalatalawa in Nuwaragam korale.						
15c	Pahalatalawakele	—	Garden containing coconut trees, encroachment by C. Kapuruhamy Korala	0	0 10	50
4L	Do.	Jayasundrawannihamy	Jungle	0	3 30	19
13	Welagawawatta	P. D. Punchi Banda	Abandoned garden	0	3 39	19
13F	Do.	Jayasundrawannihami	do.	0	1 34	19
4G5	Pahalatalawakele	B. Mudiyanse	Low jungle	1	2 3	19
Final village plan 524. Village—Pankuliya in Nuwaragam korale.						
1D1	Oya-addarakele	Naranvita Sumanarasa Terunanse of Ruwanwelisaya temple	Jungle	24	1 12	55*
Preliminary plan 2,822. Village—Tikirisiyambalawa in Kunchuttu korale.						
8838	Welkaduwa	—	Reservation for cart track	0	3 8	26
Preliminary plan 5,029. Village—Kiwulekada in Kalpe korale.						
4	Dambagahaidama	Pakirtamby Kanakkappillaige Kappanaina Lebbe	Jungle fit for paddy	1	3 38	16
Preliminary plan 5,446. Village—Pinewa in Unduruwa korale.						
1	Meegahaidama	K. D. Dingiri Appuhamy, Arachchi of Karawilagala	Jungle fit for paddy	0	2 37	16
Preliminary plan 5,448. Village—Galnewa in Negampaha korale.						
1	Galnewekele	R. W. M. Suddahami	Chena suitable for paddy	1	3 38	16
2	Handungamakele	H. M. K. Dingiri Banda of Thalagama	do.	6	3 29	23.50
3	Do.	—	Reservation for ela	1	2 6	—†
4	Kongahaidama or Handungamakele	—	do.	1	3 5	—†
5	Do.	Keerala Vedarala and 3 others	Jungle suitable for paddy	3	0 37	21
6	Galnewekele	—	Chena suitable for paddy	1	1 3	16
7	Do.	—	Reservation for ela	0	1 7	—†
Preliminary plan 5,456. Village—Miwewa in Kiralowa korale.						
1	Dambagaha-accara	Ukkuwage Jamba and 4 others	Paddy field	0	3 14	25
2	Andaragahahena	K. Vel-Panikiyage Rankira and 3 others of Gonadeniyagama	Jungle fit for paddy	2	0 4	16
3	Do.	—	Reservation for road	0	0 20	—†
Preliminary plan 5,463. Village—Gonadeniyagama in Unduruwa korale.						
1	Migahaidama	Kumarage Pina of Miwewa	Jungle	0	3 31	16
2	Do.	—	Reservation for cart track	0	0 7	—†
Preliminary plan 5,464. Village—Pahala Diwulwewa in Mahapotana korale.						
1	Dambagahaidama	W. L. Appurala	Deniya	1	0 23	19
2	Do.	Wannakurala Lekama	do.	1	0 1	20
3	Do.	—	Reservation for channel	0	0 16	—†
Preliminary plan 5,471. Village—Hammillewa in Kiralowa korale.						
1	Habaragollahena	Bandiralage Sellappu	Land fit for paddy	1	0 0	16
2	Do.	—	Reservation for means of access	0	0 30	—†
3	Potawehena	Kiribandiralage Kirihamy	Land fit for paddy	1	0 8	16
4	Do.	—	Reservation for tank bund	0	3 15	—†
Preliminary plan 5,477. Village—Pahala Madatugama in Kiralowa korale.						
1	Palugahahena	K. G. Mudalihamy	Land fit for paddy	0	3 37	16
Preliminary plan 5,479. Village—Galapitagala in Matombuwa korale.						
1	Diulgaha-accare	—	Paddy field, encroachment by W. Menikrala Kankanama	0	1 11	26
2	Palugahaidama	Kapurula ex-Araccige Banda Arachchi	High forest suitable for paddy cultivation	2	1 28	21

Preliminary plan 5,495. Village—Aspayabendiwewa in Uddiyankulama korale.

Lot.	Name of Land.	Name of Applicant.	Description.	Extent.			Upset price per acre, Rs.
				A.	R.	P.	
1	Dambagahaidama	W. Keerala	Chena fit for garden	2	0	11	25
2	Meegahaidama	K. Kapurala	do.	1	2	38	25
3	Do.	—	Reservation for tank bund	0	2	9	—†

\* This land is irrigable under the Baswakkulam tank, and it is at present subject to an annual water-rate of Re. 1 per acre. The rate may, however, vary in accordance with such regulations as may be laid down by His Excellency hereafter. Water will be supplied for the maha cultivation only.

† These lots are not for sale.

Further particulars regarding the above-mentioned lands may be obtained from the Government Agent, North-Central Province, and plans of them from the Surveyor-General.

Colonial Secretary's Office,  
Colombo, October 19, 1920.

GRAEME THOMSON,  
Colonial Secretary.

## LAND SALES IN THE PROVINCE OF SABARAGAMUWA.

No. 1,030, P. of S.—The Assistant Government Agent, Kegalla District, will on Thursday, December 2, 1920, at 10.30 A.M., at his office in the Kegalla Kachcheri, put up to auction, for sale or settlement, or will otherwise dispose of; the under-mentioned portions of Crown land, in accordance with the regulations of Government regarding land sales. Fifteen allotments of land situated in the Kinigoda, Paranakuru, and Beligal korales of the Kegalla District of the Province of Sabaragamuwa.

Lot.	Name of Land.	Name of Applicant.	Description.	Extent.			Upset price per acre, Rs.
				A.	R.	P.	
1	Dummalemukalana	B. M. Setuhamy	Forest	1	0	8	80
1	Lewutennehena	L. A. de Silva	Jungle	1	1	16	100
2	Do.	—	Reservation, not for sale	1	3	7	—
1	Galpilahenemukalana	A. E. Barrs	Jungle	1	1	5	100
2345A	Gonaluwemukalana	A. Appuhamy	Forest	1	3	12	80
1	Dorouwehena <i>alias</i> yayehenamukalana	M. M. M. Mastan	Jungle	1	2	3	125
1	Paragahamademukalana	—	Jungle	0	2	14	70
2	Paragahamademukalana	—	Rubber	0	0	35	180*
1	Galkadullehena	—	Chena	0	2	23	100
1	Egodadambuwemukalana	A. Melhuisen	Jungle	12	0	21	125
2	Do.	do.	do.	8	0	25	125
3	Do.	—	Reservation, not for sale	0	1	28	—
4	Do.	—	do.	0	1	15	—
5	Do.	—	do.	0	1	11	—
6	Egodadambuwewatta	J. R. V. Rodrigo	Rubber	0	1	15	180*

\* For settlement.

Further particulars regarding these lands can be obtained from the Assistant Government Agent, Kegalla, and their plans from the Surveyor-General.

Colonial Secretary's Office,  
Colombo, October 14, 1920.

GRAEME THOMSON,  
Colonial Secretary.

## LAND SALES BY THE SETTLEMENT OFFICER.

### CENTRAL PROVINCE.

No. 5,772, S. O.—On Saturday, November 20, 1920, at 10 A.M., the Land Settlement Officer will put up for certificate of quiet possession, at Rattota Post Office, the under-mentioned portions of Crown land, on the terms authorized by Government. Four allotments of land situated in the Matala Pallesiya pattu of Matala East division of the Matala District of the Central Province.

Lot.	Name of Land.	Name of Claimant.	Description.	Extent.		
				A.	R.	P.
7	Millagahamulawatta	R. Sagarajasingam	Rubber, &c.	2	0	25

Preliminary plan 6,989.—Dikkumbura.				Extent.
Lot.	Name of Land.	Name of Claimant.	Description.	A. R. P.
11	Millagahamulawatta ..	R. Sagarajasingam ..	Coconut ..	1 2 0
13	Kudumeedingewatta ..	do. ..	Rubber ..	0 0 17
14	Do. ..	do. ..	Coconut ..	2 0 19

Further information regarding these lands can be obtained from the Land Settlement Officer, and plans of them from the Surveyor-General.

Colonial Secretary's Office,  
Colombo, October 15, 1920.

GRAEME THOMSON,  
Colonial Secretary.

No. 5,773, S. O.—On Saturday, November 20, 1920, at 10 A.M., the Land Settlement Officer will put up for settlement, at Rattota Post Office, the under-mentioned portions of Crown land, on the terms authorized by Government. Thirteen allotments of land situated in the Matale Pallesiya pattu of Matale East division of the Matale District of the Central Province.

Preliminary plan 6,989.—Rattota town.				Extent.
Lot.	Name of Land.	Name of Claimant.	Description.	A. R. P.
1	Dehigahapitiyehena ..	R. Sagarajasingam ..	Rubber ..	2 3 7
4	Pahalawatta ..	do. ..	do. (reservation for spring)	0 0 20
Preliminary plan 6,989.—Bodikotuwa.				Extent.
5	Pahalawatta ..	R. Sagarajasingam ..	Rubber, &c. (reservation for stream)	0 0 20
6	Ditto or Millagahamulahena ..	do. ..	Rubber, &c. ..	2 0 10
18	Galamudunehena ..	do. ..	Low jungle ..	16 3 32
Preliminary plan 6,989.—Dikkumbura.				Extent.
9	Kirimetiyeheha or Rettikosgahamulahena ..	R. Sagarajasingam ..	Rubber ..	9 1 1
10	Do. ..	do. ..	do. ..	0 0 16
12	Hurilandehena, Ratunugeyaya or Kirimetiyeheha, Kuthumeedingewatta, Mellapola-ambagahayaya, Habaragaspitiya, Kuthumeedingehena ..	do. ..	do. ..	30 3 12
15	Habaragaspitiyawarawehena ..	do. ..	do. ..	6 3 35
16	Habaragaspitiyehena ..	do. ..	do. ..	0 1 0
17	Do. ..	do. ..	Chena ..	0 3 * 6

8 Millagahagawahena or Thingolwelapitiya .. R. Sagarajasingam of Colombo. Rubber .. 4 2 1

2 Pahalawatta .. R. Sagarajasingam .. Rubber .. 12 0 24

Upset price at Rs. 16 to Rs. 50 per acre. Further information regarding these lands can be obtained from the Land Settlement Officer, and plans of them from the Surveyor-General.

Colonial Secretary's Office,  
Colombo, October 15, 1920.

GRAEME THOMSON,  
Colonial Secretary.

No. 5,774, S. O.—On Saturday, November 20, 1920, at 10 A.M., the Land Settlement Officer will put up for lease, at Rattota Post Office, the under-mentioned portions of Crown land, on the terms authorized by Government. Seven allotments of land situated in the Matale Pallesiya pattu of Matale East division of the Matale District of the Central Province.

Preliminary plan 6,989.—Rattota town and Bodikotuwa.				Extent.
Lot.	Name of Land.	Name of Claimant.	Description.	A. R. P.
3	Pahalawatta ..	R. Sagarajasingam of Colombo ..	Rubber, &c. ..	0 0 36
3A	Wanaeranee estate ..	do. ..	Portion of estate with water tank ..	0 0 4
8A	Do. ..	do. ..	Rubber ..	0 1 12
8B	Do. ..	do. ..	do. ..	0 1 10
Preliminary plan 6,989.—Rattota town.				Extent.
2A	Wanaeranee estate ..	R. Sagarajasingam of Colombo ..	Rubber, &c. ..	0 0 10
2B	Do. ..	do. ..	Rubber ..	0 0 8
2C	Do. ..	do. ..	do. ..	0 0 26

Further information regarding these lands can be obtained from the Land Settlement Officer, and plans of them from the Surveyor-General.

Colonial Secretary's Office,  
Colombo, October 15, 1920.

GRAEME THOMSON,  
Colonial Secretary.

#### NORTH-WESTERN PROVINCE.

No. 5,779, S. O.—On Wednesday, December 8, 1920, at 11 A.M., the Land Settlement Officer will put up for sale or settlement, at Dolohomuna, the under-mentioned portion of Crown land, on the terms authorized by Government. An allotment of land situated in the Baladora korale of the Dewamedi hatpattu division of the Kurunegala District of the North-Western Province.

Block survey preliminary plan 1,628.—Hiriwewa.				Extent.
Lot.	Name of Land.	Name of Claimant.	Description.	A. R. P.
27c	Mailagahamulawatta ..	Crown ..	Garden ..	6 1 20

Upset price at Rs. 16 to Rs. 50 per acre. Further information regarding this land can be obtained from the Land Settlement Officer, and plan of it from the Surveyor-General.

Colonial Secretary's Office,  
Colombo, October 20, 1920.

GRAEME THOMSON,  
Colonial Secretary.

**No. 5,780, S. O.**—On Wednesday, December 8, 1920, at 11 A.M., the Land Settlement Officer will put up for sale or settlement, at Dolohomuna Camp, the under-mentioned portions of Crown land, on the terms authorized by Government. Seven allotments of land situated in the Yagam pattu of Katugampola hatpattu division of the Kurunegala District of the North-Western Province.

		Preliminary plan 4,805.—Ihala Kadigomuwa.			Extent.	
Lot.	Name of Land.	Name of Claimant.	Description.	A.	R.	P.
1	Godellehenyaya	A. E. de Silva	Chena	16	1	26
1A	Ahugahahena	Surasinghe Arachchige Menikhamy	do.	2	3	35
3	Rukattanawatta	A. E. de Silva, Flower road, Colombo	Garden	0	0	32
4	Do.	do.	do.	1	0	37
5	Do.	(1) A. E. de Silva, (2) Ratnayake Mudiyansele Bandirala	Chena	6	3	26
6	Do.	do.	Jungle	1	9	1
7	Rukattanagoda	A. E. de Silva, Flower road, Colombo	Garden	2	2	39

Upset price at Rs. 16 to Rs. 50 per acre. Further information regarding these lands can be obtained from the Land Settlement Officer, and plans of them from the Surveyor-General.

Colonial Secretary's Office,  
Colombo, October 20, 1920.

GRAEME THOMSON,  
Colonial Secretary.

**No. 5,781, S. O.**—On Wednesday, December 8, 1920, at 11 A.M., the Land Settlement Officer will put up for sale or settlement, at Dolohomuna Camp, the under-mentioned portion of Crown land, on the terms authorized by Government. An allotment of land situated in the Angomu korale of Dewamedia hatpattu division of the Kurunegala District of the North-Western Province.

		Preliminary plan 4,203.—Kurundawala.			Extent.	
Lot.	Name of Land.	Name of Claimant.	Description.	A.	R.	P.
B 63	Batagalagalagawahena	Galolu Mudiyansele Puchi Appuhamy of Kurundawala	Chena	10	3	32

Upset price at Rs. 16 to Rs. 50 per acre. Further information regarding this land can be obtained from the Land Settlement Officer, and plan of it from the Surveyor-General.

Colonial Secretary's Office,  
Colombo, October 20, 1920.

GRAEME THOMSON,  
Colonial Secretary.

**No. 5,782, S. O.**—On Wednesday, December 8, 1920, at 11 A.M., the Land Settlement Officer will put up for sale or settlement, at Dolohomuna Camp, the under-mentioned portions of Crown land, on the terms authorized by Government. Two allotments of land situated in the Meddeketiya korale of Katugampola hatpattu division of the Kurunegala District of the North-Western Province.

		Preliminary plan 4,203.—Karangomuwa.			Extent.	
Lot.	Name of Land.	Name of Claimant.	Description.	A.	R.	P.
B 63D	Dangahamulawatta	(1) Dassanayake Mudiyansele Kawamma, (2) Puchi Menika, (3) Kiri Mudiyanse, (4) Ukku Amma	Garden	0	0	25
B 63C	Dangahamulahena	(1) Galolu Mudiyansele Puchappuhamy, (2) Dassanayake Mudiyansele Kawamma, (3) Puchi Menika, (4) Kiri Mudiyanse, (5) Ukku Amma	Chena	0	3	1

Upset price at Rs. 16 to Rs. 50 per acre. Further information regarding these lands can be obtained from the Land Settlement Officer, and plans of them from the Surveyor-General.

Colonial Secretary's Office,  
Colombo, October 20, 1920.

GRAEME THOMSON,  
Colonial Secretary.

**No. 5,783, S. O.**—On Wednesday, December 8, 1920, at 11 A.M., the Land Settlement Officer will put up for sale or settlement, at Dolohomuna Camp, the under-mentioned portions of Crown land, on the terms authorized by Government. Three allotments of land situated in the Yagam pattu of the Katugampola hatpattu division of the Kurunegala District of the North-Western Province.

		Preliminary plan 4,476.—Watuwatta.			Extent.	
Lot.	Name of Land.	Name of Claimant.	Description.	A.	R.	P.
o 107	Siyambalagaharuppewatta	(1) S. M. Mohamadu Abdul Kader, (2) V. P. L. S. Annamala Chetty, (3) ditto Samenaden Chetty, (4) M. R. P. L. Murugaper Chetty	Garden	2	0	8
o 107A	Siyambalagaharuppehena	do.	Chena	0	0	4
o 107C	Siyambalagaharuppewatta	do.	Garden	0	0	25

Upset price at Rs. 16 to Rs. 50 per acre. Further information regarding these lands can be obtained from the Land Settlement Officer, and plans of them from the Surveyor-General.

Colonial Secretary's Office,  
Colombo, October 20, 1920.

GRAEME THOMSON,  
Colonial Secretary.

**No. 5,784, S. O.**—On Thursday, December 2, 1920, at 12 noon, the Land Settlement Officer will put up for sale or settlement, at Narammala Resthouse, the under-mentioned portions of Crown land, on the terms authorized by Government. Four allotments of land situated in the Meddeketiya korale of Katugampola hatpattu division of the Kurunegala District of the North-Western Province.

		Preliminary plan 3,963A.—Polpitiya.			Extent.	
Lot.	Name of Land.	Name of Claimant.	Description.	A.	R.	P.
19	Ratmalagahamulawatta	Herat Mudiyansele Kirihamy	Garden	0	1	32
20	Ratmalagahamulahena	do.	Chena	1	3	19

Lot.	Name of Land.	Name of Claimant.	Description.	Extent.	
				A. R. P.	
44	Polpittikanda	.. Crown ..	.. Forest ..	.. 1	2 23
11	Ratmalgahakotuwegawatta	.. Herat Mudiyanse Kirihamy	.. Garden (reservation for road)	0	0 13*

\* For lease only.

Upset price at Rs. 16 to Rs. 50 per acre. Further information regarding these lands can be obtained from the Land Settlement Officer, and plans of them from the Surveyor-General.

Colonial Secretary's Office,  
Colombo, October 20, 1920.

GRAEME THOMSON,  
Colonial Secretary.

**No. 5,785, S. O.**—On Wednesday, December 8, 1920, at 11 A.M., the Land Settlement Officer will put up for sale or settlement, at Dolohomuna Camp, the under-mentioned portions of Crown land on the terms authorized by Government. Two allotments of land situated in the Giratalane korale of the Dewamedhi hatpattu division of the Kurunegala District of the North-Western Province.

Lot.	Name of Land.	Name of Claimant.	Description.	Extent.	
				A. R. P.	
2	Halmillaghamulawatta	.. Paragahakotuwe Lekamalage Ama Lebbe of Madige Kotambepitiya	.. Garden ..	0	0 10
1	Palughamullawatta	.. (1) Vidanehenayalage Lensuwa Henaya, (2) Vidanehenayalagedera Menike Redi	.. Garden ..	2	0 10

Upset price at Rs. 16 to Rs. 50 per acre. Further information regarding these lands can be obtained from the Land Settlement Officer, and plans of them from the Surveyor-General.

Colonial Secretary's Office,  
Colombo, October 20, 1920.

GRAEME THOMSON,  
Colonial Secretary.

**No. 5,786, S. O.**—On Wednesday, December 8, 1920, at 11 A.M., the Land Settlement Officer, will put up for sale or settlement, at Dolohomuna Camp, the under-mentioned portions of Crown land, on the terms authorized by Government. Four allotments of land situated in the Giratalane korale of the Dewamedhi hatpattu division of the Kurunegala District of the North-Western Province.

Lot.	Name of Land.	Name of Claimant.	Description.	Extent.	
				A. R. P.	
18	Ihalaweepillewa	.. Maulle Naidelage Ukku Nachchire	.. Chena ..	0	2 2
18B	Irawelleismatta	.. Ditto Guruwa Naide	.. do. ..	0	0 29
18D	Do.	.. Sakrawartige Guni Nachchire	.. do. ..	0	0 29
11	Siyambalagaswatiyawatta	.. Bamunu Mudiyanse Herathamy	.. Garden ..	1	2 3

Upset price at Rs. 16 to Rs. 50 per acre. Further information regarding these lands can be obtained from the Land Settlement Officer, and plans of them from the Surveyor-General.

Colonial Secretary's Office,  
Colombo, October 20, 1920.

GRAEME THOMSON,  
Colonial Secretary.

**No. 5,787, S. O.**—On Wednesday, December 8, 1920, at 11 A.M., the Land Settlement Officer will put up for sale or settlement, at Dolohomuna Camp, the under-mentioned portions of Crown land, on the terms authorized by Government. Two allotments of land situated in the Baladora korale of the Dewamedhi hatpattu division of the Kurunegala District of the North-Western Province.

Lot.	Name of Land.	Name of Claimant.	Description.	Extent.	
				A. R. P.	
10	Talaghamulegala	.. Ratnayake Mudiyanse Ukkuhami	.. Gala ..	0	2 1
29	Daminaghamulawatta	(1) Ditto Ukkuhami, (2) ditto Banda of Midellawa, (3) ditto Mudiyanse, (4) ditto Punchi Banda	.. Abandoned garden ..	0	2 6

Upset price at Rs. 16 to Rs. 50 per acre. Further information regarding these lands can be obtained from the Land Settlement Officer, and plans of them from the Surveyor-General.

Colonial Secretary's Office,  
Colombo, October 20, 1920.

GRAEME THOMSON,  
Colonial Secretary.

**No. 5,788, S. O.**—On Wednesday, December 8, 1920, at 11 A.M., the Land Settlement Officer will put for sale or settlement, at Dolohomuna Camp, the under-mentioned portions of Crown land, on the terms authorized by Government. Four allotments of land situated in the Baladora korale of the Dewamedhi hatpattu division of the Kurunegala District of the North-Western Province.

Lot.	Name of Land.	Name of Claimant.	Description.	Extent.	
				A. R. P.	
43	Daminaghamulawatta	.. Vidanelagedara Kiri Banda Arachchi	.. Garden ..	0	0 34
55	Pamburughamulawatta	(1) Vidanelage Mudalihami, (2) ditto Kiri Banda Arachchi	.. do. ..	1	1 22*
56	Halambaghamulawatta	(1) Pinhami Vidanege Banda, (2) Lekamalage Ranhamy of Henagedera, (3) ditto Ran Menika of Taranagolla in Wann hatpattu	.. Chena ..	1	0 39
68	Konghamulawatta	.. Vidanelagedera Kapurhami	.. Garden ..	0	1 15

Upset price at Rs. 16 to Rs. 50 per acre. Further information regarding these lands can be obtained from the Land Settlement Officer, and plans of them from the Surveyor-General.

Colonial Secretary's Office,  
Colombo, October 29, 1920.

GRAEME THOMSON,  
Colonial Secretary.

**No. 5,789, S. O.**—On Thursday, December 2, 1920, at 12 noon, the Land Settlement Officer will put up for sale or settlement, at Narammala Resthouse, the under-mentioned portions of Crown land, on the terms authorized by Government. Three allotments of land situated in the Angomu and Tissawa korales of Dewameddi hatpattu division of the Kurunegala District of the North-Western Province.

Lot.	Name of Land.	Name of Claimant.	Description.	Extent.		
				A.	R.	P.
Preliminary plan 4,220.—Kurundawala.						
v 65	Nugagahamulahena	(1) C. Tennakoon Ratemahatmaya, (2) Una Muna Mohamaduru	Low jungle	2	1	22
Preliminary plan 4,220.—Karangomuwa.						
B 66	Kanda-addarawatta	K. Dingiri Banda, disputed by F. J. Lucas Fernando	Garden	1	1	15
C 66	Do.	do.	do.	0	0	18

Upset price at Rs. 16 to Rs. 50 per acre. Further information regarding these lands can be obtained from the Land Settlement Officer, and plans of them from the Surveyor-General.

Colonial Secretary's Office,  
Colombo, October 20, 1920.

GRAEME THOMSON,  
Colonial Secretary.

**No. 5,790, S. O.**—On Wednesday, December 8, 1920, at 11 A.M., the Land Settlement Officer will put up for sale or settlement, at Dolohomuna Camp, the under-mentioned portion of Crown land, on the terms authorized by Government. An allotment of land situated in the Giratalane korale of the Dewameddi hatpattu division of the Kurunegala District of the North-Western Province.

Lot.	Name of Land.	Name of Claimant.	Description.	Extent.		
				A.	R.	P.
Block survey preliminary plan 1,754.—Rambewa.						
33	Warawatiyawatta	Meerassa Lekamalage Allitambay	Coconut	1	1	30

Upset price at Rs. 16 to Rs. 50 per acre. Further information regarding this land can be obtained from the Land Settlement Officer and plan of it from the Surveyor-General.

Colonial Secretary's Office,  
Colombo, October 20, 1920.

GRAEME THOMSON,  
Colonial Secretary.

**No. 5,791, S. O.**—On Wednesday, December 8, 1920, at 11 A.M., the Land Settlement Officer will put up for sale or settlement, at Dolohomuna Camp, the under-mentioned portions of Crown land, on the terms authorized by Government. Two allotments of land situated in the Giratalane korale of Dewameddi hatpattu division of the Kurunegala District of the North-Western Province.

Lot.	Name of Land.	Name of Claimant.	Description.	Extent.		
				A.	R.	P.
Block survey preliminary plan 1,683.—Tekewa.						
65	Moralanda	(1) Navaratna Mudiyanse Kaluhamy, (2) ditto Dingiri Banda, (3) ditto Sunderahamy	Chena	17	1	13
65x	Moralandahena	(1) Navaratna Mudiyanse Kaluhamy, (2) ditto Dingiri Banda, (3) ditto Sunderahamy, (4) Ranwalage Gabriel Appu	do.	0	1	22

Upset price at Rs. 16 to Rs. 50 per acre. Further information regarding these lands can be obtained from the Land Settlement Officer, and plans of them from the Surveyor General.

Colonial Secretary's Office,  
Colombo, October 20, 1920.

GRAEME THOMSON,  
Colonial Secretary.

### PROVINCE OF UVA.

**No. 5,775, S. O.**—On Wednesday, December 8, 1920, at 10 A.M., the Land Settlement Officer will put up for sale or settlement, at Bandarawela, the under-mentioned portions of Crown land, on the terms authorized by Government. Thirty-three allotments of land situated in the Kumbalwela korale of the Yatikinda division of the Badulla District of the Province of Uva.

Lot.	Name of Land.	Name of Claimant.	Description.	Extent.		
				A.	R.	P.
Block survey preliminary plan 247.—Bambaragama.						
106	Moragasella	(1) Carupan, (2) Gunaratna, (3) Sarananda, (4) Appuhamy	Tea	1	3	12
109	Dehigahawatta	Moragasellegedera Kiri Banda	do.	0	3	11
110	Do.	(1) Ambalangodagedera Mudiyanse, (2) ditto Appuhamy, (3) ditto Banda	Abandoned garden	0	2	38
111	Do.	Jayawira Mudiyanse Hudu Menika	Tea	1	2	16
142	Penalabeddehena <i>alias</i> Gurumadittepatana	(1) ditto Punchi Banda Gamarala, (2) Mr. Lushington of Balagalla-ella estate	Patana and scrub	3	1	10
142A	Ellapitawatta	Petermagan Christina Amma	Tea	1	0	11
142B	Do.	P. Migel	do.	0	0	28
142C	Do.	Gurudiye Arachchige Davith Singho of Yati Kumbalwela	Patana	0	3	23
142D	Sepalawatta <i>alias</i> Patanewatta	(1) Kumbalbedde Jayaweera Mudiyanse Siribaddana, (2) Samaraweera Patabendige Siman Appu	do.	2	0	13
142E	Patanewatta	Kanakke Acharige Aranolis Silva of Liyangahawela estate	Garden	0	2	0
142F	Do.	Hewawasan Haramatantrige Don Carolis	do.	0	1	10
145	Balagala-ella estate	Mr. Lushington of Balagala-ella estate	Tea	5	1	1
145A	Sepalawatta <i>alias</i> Patanewatta	(1) Mr. Lushington, (2) Maturata Bass, (3) Samaraweera Patabendige Siman Appu of Bandarawela	Patana	1	1	18
145B	Galpottemankadewatta	Mr. Lushington of Balagala-ella estate	do.	1	1	36
146	Balagala-ella tea estate	do.	Tea	3	1	39
146½	Do.	do.	Tea and patana	8	0	28
33	Medapatana <i>alias</i> Ampitigodapatana	Crown	Patana	7	0	18
33A	Ampitigodawatta	Crown, encroachment by Ana Seena Sinnatambi Pillai	Tea	12	1	16
33D	Hurigahakotuwewatta	Crown, encroachment by Egodawattegedera Hudu Menika	Garden	0	3	19



Lot.	Name of Land.	Name of Claimant.	Description.	Extent.	
				A. R. P.	
33E	Galkotuwewatta	Crown, encroachment by Sinnamuttu Kangany	Tea	0	0 38
34	Ambalamagawapatana <i>alias</i> Ampitigoda	Crown	Patana	2	3 36
59A	Peramassarawewatta	Crown, encroachment by Peramassarawegedera Dingiri Appu	Tea	0	1 30
59B	Hapurodearawehena	Crown, encroachment by Godakumburegedera Punchirala	Garden	0	0 39
96A	Kandearawa	Crown	Paddy	1	1 18
96B	Pingarawehena	do.	Patana	1	1 35
101A	Pitahawatta	Crown, encroachment by Dambagolle Medagedera Ukku Banda, <i>ex</i> -Arachchi	Garden	0	0 7
126A	Bathyahanruppewatta	Crown, encroachment by Jayasundera Mudiyanselegedera Ukku Banda	Tea	0	2 19
142½A	Tittahimbiliyagahawatta	Crown, encroachment by Ravanambalakarame Sinna	do.	0	0 3*
142½B	Do.	do.	do.	0	0 3*
142½C	Do.	do.	do.	0	0 5*
142½D	Kapuwatta	Crown, encroachment by Sena Wellayan	do.	0	0 3
142½E	Ellapitawatta	Crown, encroachment by Patermagan Christina Amma	do.	0	0 4*
142½F	Do.	Crown, encroachment by P. Migel	do.	0	0 10*

\* For lease only.

Upset price at Rs. 16 to Rs. 50 per acre. Further information regarding these lands can be obtained from the Land Settlement Officer, and plans of them from the Surveyor-General.

Colonial Secretary's Office,  
Colombo, October 20, 1920.

GRAEME THOMSON,  
Colonial Secretary.

No. 5,776, S. O.—On Monday, December 6, 1920, at 10 A.M., the Land Settlement Officer will put up for sale or settlement, at Ella Resthouse, the under-mentioned portions of Crown land, on the terms authorized by Government. Five allotments of land situated in the Kumbalwela korale of the Yatikinda division of the Badulla District of the Province of Uva.

Lot.	Name of Land.	Name of Claimant.	Description.	Extent.	
				A. R. P.	
Block survey preliminary plan 274.—Beddekumbura.					
76	Galgodehena	Alutgedera Punchi Banda	Chena	1	0 15
76c	Hemagasmullewatta	Ekanayake Nawaratne Mudiyanselege Bandara Menika	do.	0	3 3
76E	Tikiriawehena	Attanayake Mudiyanselege Hudu Menika	do.	1	0 24
95	Sirimallandehena	Aparekke Jayasundera Mudiyanselege Kiri Banda of Nawala	do.	0	3 18
44	Kalupahanarawepatana	Crown, applied for by (1) Periya Caruppen, (2) Chinasamy, (3) Muttusamy	Patana	3	0 12

Upset price at Rs. 16 to Rs. 50 per acre. Further information regarding these lands can be obtained from the Land Settlement Officer, and plans of them from the Surveyor-General.

Colonial Secretary's Office,  
Colombo, October 20, 1920.

GRAEME THOMSON,  
Colonial Secretary.

No. 5,777, S. O.—On Wednesday, December 8, 1920, at 10 A.M., the Land Settlement Officer will put up for lease, at Bandarawela, the under-mentioned portions of Crown land, on the terms authorized by Government. Two allotments of land situated in the Kumbalwela korale of the Yatikinda division of the Badulla District of the Province of Uva.

Lot.	Name of Land.	Name of Claimant.	Description.	Extent.	
				A. R. P.	
Block survey preliminary plan 272.—Karandagolla.					
53	Watupitiyewatta	Crown, encroachment by Singho Appu Baas of Bandarawela.	Rubber	0	0 18
54	Do.	do.	do.	0	0 4

Further information regarding these lands can be obtained from the Land Settlement Officer, and plans of them from the Surveyor-General.

Colonial Secretary's Office,  
Colombo, October 20, 1920.

GRAEME THOMSON,  
Colonial Secretary.

No. 5,778, S. O.—On Monday, December 6, 1920, at 8 A.M., the Land Settlement Officer will put up for sale or settlement, at Ella Resthouse, the under-mentioned portions of Crown land, on the terms authorized by Government. Thirty-seven allotments of land situated in the Kumbalwela korale of Yatikinda korale division of the Badulla District of the Province of Uva.

Lot.	Name of Land.	Name of Claimant.	Description.	Extent.	
				A. R. P.	
Block survey preliminary plan 1.—Nawalagama.					
120	Pattiyagodahena	William Josiah of Spring Valley, Badulla	Chena	1	1 21
121	Weliarawehena	do.	do.	0	2 25
167A	Agala	Aparekke Jayasundera Mudiyanselege Hudu Banda, Gamarala of Nawala	do.	0	1 16
167c	Helagedarawatta	Aparekke Jayasundera Mudiyanselege Hudu Menika	Garden	0	1 11
167J	Kolawatta	(1) Aparekke Jayasundera Mudiyanselege Hudu Banda Gamarala, (2) Dissanayake Mudiyanselege Kuma of Nawala	Chena	0	1 0

Lot.	Name of Land.	Name of Claimant.	Description.	Extent.		
				A.	R.	P.
192	Lolugaha-arawehena	(1) Jayasundera Mudiyansele Punchirala, (2) Abeysinghe Naidelage Heen Appu	Chena	1	2	11
193	Udahalandehena	(1) Nawalakammale Abeysinghe Naidelage Heen Appu, (2) ditto Punchi Naide, (3) ditto Sendi Naide, (4) ditto Sinno Naide	do.	2	0	12
210D	Pansalearawewatta	Samarakoon Jayasundera Mudiyansele Punchi Banda	do.	0	0	25
218B	Galtenhena	Aparekke Jayasundera Mudiyansele Punchirala	do.	0	1	33
225A	Pepolkotuwa	Idirimunidewayalage Dingiya	do.	0	2	9
248	Mawata-arawehena	Abeysinghe Naidelage Heen Appu	do.	2	0	37
248B	Kapulandehena	(1) Musippatti Dewayalage Girigoris, (2) ditto Podi Sinno, (3) ditto Suman, (4) ditto Jamis	do.	2	1	15
248D	Kalugaha-ellehena	Ditto Andirisa Duraya	do.	0	3	9
281D	Agalehena	Aparekke Jayasundera Mudiyansele Ukku Banda	do.	0	1	39
368	Gonnagahahena	Musippattu Dewayalage Andirisa Duraya	do.	2	2	10
401	Galketiawatta	Galketiagedera Garuwa	do.	0	3	22
510	Welipeliyewatta	Musippattu Dewayalage Andirisa Duraya	do.	1	2	35
510A	Do.	Ditto Andirisa Duraya	do.	0	1	12
510B	Pusheraligahawatta	(1) Diyakanaellegedera Dewaya, (2) ditto Punchi	do.	0	1	1
510C	Welipeliyewatta	Musippattu Dewayalage Andirisa Duraya	do.	0	0	35
510E	Do.	do.	do.	0	0	35
510F	Do.	(1) Welipeliyagedera Kiriya, (2) ditto Sobani	do.	0	1	10
510H	Do.	Kiriagalawatte Dingiri	Garden	0	0	23
510I	Do.	Kana Alagan Kangany	Chena	1	0	38
510J	Helawattearawehena	Ranmande Arachchi Dewayalage Huduwa Kattadiya	do.	0	2	31
510K	Do.	(1) Maraweera Wannu Durayalage Kiriansa Duraya, (2) Ranmande Arachchi Dewayalage Huduwa	Patana	0	2	20
510L	Demodara-arawehena	Maraweera Wannu Durayalage Kiriansa Duraya	Chena	1	0	22
513	Gurugalwalagawawatta	Ranmande Arachchi Dewayalage Huduwa Kattadiya	do.	1	1	3
611	Galapitalandehena	(1) Egodagedera Hudi, (2) ditto Aruma, (3) ditto Ukkuwa	Garden	0	3	17
614	Dodangahairekumburapaulahena	Yapa Mudiyansele Tisahamy	Chena	2	0	37
614B	Kahakotuwa	Ranmande Dewayalage Paragedera Dewaya	do.	0	1	28
614C	Do.	Ditto Heenrate	do.	0	2	14
626	Kiulepatana	(1) Yapa Mudiyansele Idamegedera Ganeti, (2) ditto Siatu, (3) ditto Kiriwante	Patana	1	0	11
627	Kiulehena	(1) Yapa Mudiyansele Tisahamy, (2) ditto Sudu Menika	Chena	2	0	22
660	Mahakumburawatta and Dorakada-arawewatta	(1) Ditto Ganeti, (2) ditto Kiriwante, (3) ditto Siyatu, (4) Geerawata Unnanse, (5) Yapa Mudiyansele Ukku Menika	do.	3	1	4
660A	Meda-arawewatta	Yapa Mudiyansele Tisahamy	do.	0	3	15
679	Kona-arawehena	(1) Yapa Mudiyansele Ganeti, (2) ditto Kiriwante, (3) ditto Siyatu, (4) Geerawata Unnanse, (5) Yapa Mudiyansele Ukku Menika	do.	1	1	23

Upset price at Rs. 16 to Rs. 50 per acre. Further information regarding these lands can be obtained from the Land Settlement Officer, and plans of them from the Surveyor-General.

Colonial Secretary's Office,  
Colombo, October 20, 1920.

GRAEME THOMSON,  
Colonial Secretary.

### PROVINCE OF SABARAGAMUWA.

No. 5,792, S. O.—On Monday, December 13, 1920, and on the following day, at 10 A.M., the Land Settlement Officer will put up for sale or settlement, at Walpola Camp, the under-mentioned portions of Crown land, on the terms authorized by Government. One hundred and Thirty-six allotments of land situated in the Kinigoda korale division of the Kegalla District of the Province of Sabaragamuwa.

Block survey preliminary plan 127.—Hewadiwela.

Lot.	Name of Land.	Name of Claimant.	Description.	Extent.		
				A.	R.	P.
13	Ambaghamulahena	(1) Etugalpedige Salatial, (2) ditto Elandi, (3) ditto Mohota, (4) ditto Puncha, (5) ditto Davith	Chena	1	0	32
14	Do.	(1) Ditto Moluwa, ex Duraya, (2) ditto Mohota, (3) ditto Pincha	do.	1	1	32
18	Galbodawatta	(1) Perumabaddage Yovel, (2) Akurampedige Peruma	Garden	0	2	5
19	Do.	Akurampedige Peruma	do.	0	1	28
20	Kabaragalehenewatta	Sinhalapedige Ruina	do.	4	2	0
21	Mekaralyehena	Edirisinpedige Petoris	Chena	0	0	20
23	Mekaralyewatta	do.	Garden	2	0	15
28	Galbodawatta <i>alias</i> Moraghamulawatta	Menikpedige Pini	do.	2	0	19
29	Indigahamulahena	Sinhalapedige Charles	Chena	2	1	22
30	Konruppehena	Horatalpedige Daniel Veda	do.	4	0	35
41	Mirishenewatta	(1) Menikpedige Wattuwa, (2) Horatalpedige Wattuwa, (3) ditto William, (4) ditto Hapi, (5) ditto Seti, (6) ditto Nandi	Garden	3	2	15
42	Konruppehena	Sinhalapedige John	Chena	2	1	12
45	Deniyewatta	Etugalpedige Moluwa Duraya	Garden	1	1	26
48	Mekaralyaya	(1) Ditto, (2) ditto Menika	Chena	0	3	14
64	Medapillewewatta	Perumal Muppan Armugam	Garden	1	0	33
64c	Medipillewahena	(1) Etugalpedige Moluwa Duraya, (2) ditto Pincha, (3) ditto Mohota, (4) Davita	Chena	0	1	33
70	Mirishenewatta	Akurampedige Tikka	Garden	1	1	34
71	Imbulgawahena	Menikpedige Pini	do.	3	0	24
74	Kitulhena <i>alias</i> Mirishena	Ditto Mohota	do.	1	2	21

Lot.	Name of Land.	Name of Claimant.	Description.	Extent. A. R. P.
85	Kitulhena	(1) Etugalpedige Kiri Duraya, (2) ditto Mutuwa, (3) Pallegedera Menika, (4) Udahagedera Moluwa Duraya, (5) Etugalpedige Udahagedera Menika, (6) Etugalpedige Ukku	Chena	6 0 10
94	Dematagollehena	Akurampedige Tikka	Garden	1 0 8
99 I	Moragahamulahena	Horatalpedige Davit Vel-Duraya	Chena	1 2 35
99K	Baravadeniyeawatta	(1) Sinhalapedige Isak, (2) ditto Puncha	do.	0 2 11
101	Kalukohumullaowita	(1) Akurampedige Reuben, (2) Horatalpedige Reuben, (3) ditto Benjamin, (4) ditto Isak	Owita	1 0 13
103	Niyadagalagawahena	(1) Ditto Isak, (2) Sinhalage Ruina	Chena	1 1 11
104	Kehelwatta	(1) Akurampedige Tikka, (2) Etugalpedige Kiri Duraya, (3) ditto Mutuwa, (4) ditto Menika	do.	1 0 0
108	Batalahena	Menikpedige Kiri Duraya	do.	3 0 2
109	Aliyvetunatenahena	Ditto Wattuwa	do.	1 1 4
110A	Niyadagalagedarahena <i>alias</i> Hapugahawalahena	Horatalpedige Mutuwa	do.	1 0 10
111C	Kehelwattakadurugahamulawatta	Akurampedige Aruma	Plantains	0 1 22
116	Verellewatta	Horatalpedige Davit Vel-Duraya	Garden	1 3 20
126½A	Kahatagahamulawatta <i>alias</i> Kongahamulawatta	Sinhala'age Pincha <i>ex-Vidane</i> Duraya	do.	1 1 1
128	Egodawattahena	Etugalpedige Horatala	Plantains	0 3 23
130	Egodawattepallewatta	(1) Sinhalage Salatial, (2) ditto Mary, (3) Mabel Lydin Rajapakse, (4) Julin Ethel Rajapakse, (5) Proletina Rajapakse, (6) William Rajapakse, (7) Lily Rajapakse	Chena	0 3 37
131	Egodahawattejamarangahamulahena	Sinhalapedige Yakob	do.	0 1 32
188	Gira-ambewatta	(1) Rantiranpedige Davit, (2) ditto Wattuwa	Garden	1 0 24
189	Barandarehena	(1) Akurampedige Aruma, (2) ditto Hapi	Chena	5 0 7
189B	Madapolehena	(1) Sinhalapedige Ruina, (2) Yodapedige Kiri Duraya, (3) ditto Mohota, (4) ditto Tikka, (5) Ruwanpedige Peruma	do.	1 1 6
190	Lindagawawatta	Mutunayage Solomon of Siyambalangamuwa	Garden	1 3 30
171	Do.	do.	do.	2 2 33
190A	Morapellahetigollehena	(1) Mutunayakepedige Solomon, (2) Jalatpedige Menika Duraya	Chena	1 1 0
190B	Meda-ambagahamulahena	(1) Sinhalapedige Horatala, (2) Mutunayakepedige Ukku, (3) ditto Pini, (4) Yodinpedige Menika	do.	1 1 37
190C	Ihalagederawatta	(1) Mutunayakepedige Solomon, (2) Jalatpedige Menika Duraya	Plantains	0 3 13
191	Moragollehena, Amukanattewala	Sinhalapedige Horatala	Garden	2 0 12
192	Heligodollehena	Yodapedige Tikiri	Chena	0 3 39
214	Pittawiladeniyehena	do.	do.	2 1 11
192A	Heligodollehena	Marasinpedige Baiya	do.	0 2 3
192B	Do.	Menikpedige Kiri Duraya	do.	0 1 14
192C	Do.	(1) Yodapedige Charles, (2) ditto Horatala, (3) ditto Pawul	do.	0 1 13
211	Rukattanagahamulahena	Nissangage Kiri Menika	do.	0 2 39
227	Ihalagederawatta	Sinhalapedige Horatala	Garden	0 3 1
236	Nitulmadehena	(1) Rantiranpedige Kiri Bandiya, (2) ditto Kiri Duraya, (3) ditto Peruma, (4) ditto Aruma, (5) ditto Mohota	Chena	1 2 25
246	Telambugahamulawatta	(1) Mutunayakepedige Samarari, (2) ditto Joseph	Garden	1 0 10
247	Kudagaleambagahamulawatta	Sinhalapedige Horatala	do.	0 3 28
269	Iriyagahamulawatta	Mutunayakage George	do.	0 1 37
270	Galkadullagawahena	(1) Mutunayakepedige Ukku, (2) ditto Pini, (3) Yodinge Menika	Chena	1 0 39
270B	Olawattehena	John Meragage Hendrick	do.	0 3 25
271	Perumbadadeniyewatta	Edirisinpedige Petrus	do.	2 3 12
344	Munieruwedurayagewattehena	do.	do.	1 0 14
306	Minaruwedurayagewattedeniya <i>alias</i> Perumbadadeniya	do.	Deniya	0 1 31
288	Paranagedarawatta	Mutunayakepedige Abadda Duraya	Garden	1 1 30
290	Perumbadadeniyewatta	(1) Yodapedige Horatala, (2) ditto Charles	do.	3 0 21
290A	Kudagaleambagahamulawatta	Ditto Charles	do.	0 1 15
290B	Attanewatta	do.	do.	1 0 24
291	Hewapediaswedduwita	Marasinpedige Caralenis	Owita	0 2 0
295	Imbulgahawalahena	(1) Edirisinpedige Davit, (2) Perumbadapedige James, (3) Etugalpedige Esandi	Chena	0 3 3
301A	Kalahugahakandehena	Yodapedige Seti of Talampitiya	do.	1 0 18
301C	Embulkothena	(1) Yodapedige Silindi, (2) ditto Pini	do.	0 0 25
301D	Do.	(1) Perumbadapedige Salatial, (2) Yodapedige Horatala, (3) Perumbadapedige Lydia	do.	0 2 23
301E	Kandewattahena	(1) Ditto Salatial, (2) Yodapedige Horatala, (3) Akurampedige Horatala, (4) ditto Aruma	do.	1 1 20
347	Udahawattehena	(1) Perumbadapedige Charles, (2) ditto John, (3) ditto Davit, (4) ditto Bandiya	do.	0 2 8
350	Kandewatta	(1) Ditto Salatial, (2) Yodapedige Horatala, (3) Akurampedige Horatala, (4) ditto Aruma	Arecanuts	0 1 8

Lot.	Name of Land.	Name of Claimant.	Description.	Extent.		
				A.	R.	P.
351	Nugagahamulahena ..	(1) Perumbadapedige Salatial, (2) Yodapedige Horatala, (3) Akurampedige Samuel, (4) Akurampedige Horatala	Chena ..	2	0	4
352	Do. ..	do. ..	do. ..	0	0	25
358	Katarehena <i>alias</i> Galewatta ..	(1) Marasinge Joseph, (2) ditto Davit, (3) ditto Samuel, (4) ditto Petrus, (5) ditto Bastian, (6) ditto Mohota, (7) ditto Reuben, (8) ditto Daniel	Garden ..	1	1	36
366	Wallelipitiyehena ..	(1) Edirisingpedige Davit, (2) ditto Silindi ..	Chena ..	3	1	15
367A	Pansalehena <i>alias</i> Katadihena ..	(1) Ditto Davit, (2) ditto Horatala ..	do. ..	1	0	3
390	Kalahugahakandahena ..	(1) Perumbadapedige George, (2) ditto Davit, (3) Rajapaksepedige Carlina, (4) ditto John	do. ..	2	3	23
406	Maruthagahamulahena ..	Akurampedige Bandiya ..	do. ..	1	3	23
409	Pillaudawatta ..	Ditto Samel ..	do. ..	0	1	18
425	Poellaudawatta, Bakmegahamulawatta ..	do. ..	Garden ..	0	2	37
411	Nugagahamulahena ..	(1) Ditto Pina, (2) ditto Poola, (3) ditto Aruma, (4) ditto Hapu ..	Chena ..	1	0	19
426	Do. ..	do. ..	Garden ..	1	0	39
427	Do. ..	do. ..	do. ..	0	1	4
426A	Bulugahamulahena ..	(1) Ditto Pina, (2) ditto Aruma ..	do. ..	0	1	9
437	Do. ..	do. ..	do. ..	0	1	0
443	Rathukosgahamulahena ..	(1) Yodapedige Horatala, (2) ditto Charles ..	Chena ..	2	3	13
445½	Wagollehena <i>alias</i> Galbokkehena ..	(1) Akurampedige Samel, (2) Edirisinge Alfred ..	do. ..	1	1	22
478A	Do. ..	do. ..	do. ..	0	0	21
449	Bulugahamulahena ..	(1) Akurampedige Pina, (2) ditto Aruma, (3) ditto Hapu ..	Garden ..	0	1	19
450	Do. ..	do. ..	Chena ..	0	1	3
453	Kapupandurehena ..	Ditto Wattuwa <i>alias</i> Daniel ..	Garden ..	1	3	4
454A	Bulugahamulahena ..	(1) Ditto Abadda, (2) ditto Pincha ..	Chena ..	0	1	34
455	Do. ..	do. ..	do. ..	0	2	32
461	Mugunugahamulawatta ..	(1) Akurampedige Charles, (2) Marasinge Joseph, (3) ditto Mohota, (4) ditto Reuben, (5) ditto David, (6) ditto Davit, (7) ditto Samuel, (8) ditto Petrus, (9) ditto Bastian	do. ..	0	2	22
462	Wewehena ..	(1) Edirisinge Salatial, (2) ditto Kalla ..	Plantains ..	1	3	35
462A	Wewagawahena ..	(1) Perumbadage Yohan, (2) Marasinge Joseph, (3) ditto Mohota, (4) ditto Reuben, (5) ditto Daniel, (6) ditto Davit, (7) ditto Samuel, (8) ditto Petrus, (9) ditto Bastian	Chena ..	0	1	23
468	Ikkawehena ..	(1) Akurampedige Seti, (2) ditto Ukku, (3) Haturusingpedige Isak ..	do. ..	0	2	21
485	Do. ..	do. ..	do. ..	1	1	6
486	Do. ..	do. ..	Garden ..	0	0	12
472	Kebellagaha-amburupitiyawatta <i>alias</i> Dangasmulawatta ..	(1) Sinhalapedige Horatala, (2) Akurampedige Siya ..	do. ..	1	0	0
472G	Dangahamulahena ..	Mutunayakepedige Tikiri ..	do. ..	0	2	33
472 I	Ambalanpitiyehena ..	(1) Rajapaksepedige Sasira, (2) ditto Pincha, (3) ditto Samel, (4) Horatalpedige Nandu <i>alias</i> Setu	Chena ..	0	2	18
476	Pathategollehena ..	Perumbadapedige Bastian ..	Garden ..	1	3	0
476B	Siniambagahamulahena ..	(1) Marasinge Joseph, (2) ditto Mohota, (3) ditto Reuben, (4) ditto Daniel	Chena ..	1	1	0
478	Galbokkehena ..	Akurampedige Bandiya ..	do. ..	1	0	30
478A	Wagollehena <i>alias</i> Galbokkehena ..	(1) Akurampedige Samel, teacher, (2) Edirisinge Alfred ..	do. ..	0	0	21
479B	Talakolayayahena ..	(1) Perumbadapedige Simon, (2) ditto Salatial ..	Plantains ..	0	1	3
511	Do. ..	do. ..	Chena ..	3	3	39
491A	Polwattehena ..	(1) Akuramge Charles, (2) Perumbadage Francina, (3) Marasinge Joseph, (4) ditto Davit, (5) ditto Samuel, (6) ditto Petrus, (7) ditto Bastian, (8) ditto Mohota, (9) ditto Reuben, (10) ditto Daniel	do. ..	2	1	39
491B	Beliwattehena ..	Sinhalage Charles ..	do. ..	0	3	38
491C	Katupandurehena ..	(1) Marasinge Joseph, (2) ditto Davit, (3) ditto Samuel, (4) ditto Petrus, (5) ditto Bastian, (6) ditto Mohota, (7) ditto Ranhami, (8) ditto Daniel	do. ..	1	1	25
491D	Kahatagahamulahena ..	(1) Akurampedige Petrus, (2) ditto Isak ..	do. ..	0	2	10
491E	Ditto and Julgahamulahena ..	(1) Akurampedige Charles, (2) Perumbadapedige Francina, (3) Marasinge Joseph, (4) ditto Mohota, (5) ditto Reuben, (6) ditto Daniel and others	do. ..	1	0	3
491G	Bogahamulahena ..	(1) Akurampedige Isak, (2) ditto Petrus ..	do. ..	0	3	13
491J	Dangahamulahena ..	(1) Marasinge Dina, (2) ditto Justina, (3) ditto Kiristina, (4) ditto Samuel, (5) ditto Daniel, (6) ditto Joseph, (7) ditto Samel, (8) ditto Mohota, (9) ditto Reuben, (10) ditto Daniel	do. ..	0	2	35
491K	Medewattehena ..	(1) Marasinge Kiri Duraya, (2) Peruma ..	do. ..	0	3	13
491L	Kadurugahamulahena ..	(1) Akurampedige Petrus, (2) ditto Bandiya, (3) ditto Charles, (4) ditto Isak	do. ..	0	1	21
491R	Kosgahamulahena <i>alias</i> Moragahawilepillewa ..	Menikpedige Horatala ..	do. ..	0	1	1
504	Millagahamulapillewa <i>alias</i> Delgahawela-pillewa ..	(1) Perumbadapedige Simon, (2) Sinhalapedige Esandi ..	Plantains ..	0	2	35
506	Galgodewattehena ..	(1) Perumbadapedige Menika, (2) ditto Bastian ..	Chena ..	0	1	10
521	Galbokkahena ..	(1) Marasinge Joseph, (2) Yodage Charles, (3) ditto Horatala, (4) Perumbadage Solomon, (5) Rankotpedige Tenna	do. ..	0	3	35
521½	Do. ..	do. ..	do. ..	0	1	17

Lot.	Name of Land.	Name of Claimant.	Description.	Extent.	
				A.	R. P.
538	Lindagawapillewa	(1) Perumbodapedige James, (2) ditto Dina, (3) ditto Ezakiel, (4) ditto Peter, (5) ditto Solomon	Chena	0	2 23
627A	Anonewatthehena	Perumbadapedige Yohon	do.	0	1 18
627E	Dehigahamulatennehena	(1) Dowlkareyalage Kiripuncha, (2) ditto Lappi	do.	2	0 7
638	Malalawattahena	(1) Perumbodage Isakiel, (2) ditto Davita	Garden	0	3 14
643G	Rukattanagahamulahena	(1) Perumbodapedige Mutuwa, (2) ditto Rubin, (3) Edirisinge Gabriel	Chena	0	3 12
646	Hakuruliyaaddehena	(1) Perumbodapedige Lallatiel, (2) ditto Simon, (3) ditto Victor, (4) ditto Lily	Garden	1	0 9
651	Hakuruliyaaddehewahena	do.	Chena	0	3 2
651½	Hakuruliyaaddehewahenawatta	do.	Garden	0	1 31
647	Malkarawagahamulahena	(1) Perumbodage Samel, (2) Thuppihage Edwin, (3) ditto Lily	Plantains	1	0 24
647C	Alubogahamulahena	Thuppihige Davit Suwaris	do.	0	3 26
652	Tennehenawatta	Perumbodage Titus	Garden	1	0 30
658	Pinhena	Wetenne Vidaralage Punchirala, Vel-Vidane, as trustee of Dambulla vihare	Chena	0	3 0
633	Malalawatta	(1) Perumbodage Solomon, (2) ditto Selestina, (3) ditto Emeliya	Garden	2	1 9

Upset price at Rs. 16 to Rs. 50 per acre. Further information regarding these lands can be obtained from the land Settlement Officer, and plans of them from the Surveyor-General.

Colonial Secretary's Office,  
Colombo, October 20, 1920.

GRAEME THOMSON,  
Colonial Secretary.

No. 5,793, S. O.—On Friday, December 10, 1920, at 10 A.M., the Land Settlement Officer will put up for sale or settlement, at Rambukkana, the under-mentioned portions of Crown land, on the terms authorized by Government. Twenty-nine allotments of land situated in the Kinigoda korale division of the Kegalla District of the Province of Sabaragamuwa.

Lot.	Name of Land.	Name of Claimant.	Description.	Extent.	
				A.	R. P.
16AC	Kovilawatta	(1) Wedenigedera Kiri Menika, (2) Rajakannalagedera Sarana, (3) Wedenigedera Kiri Puncheda, (4) ditto Pini, (5) ditto Siripala, (6) ditto Menika, (7) ditto Silindu, (8) ditto Danthu	Garden	1	3 34
19 o	Hapugahamullekandewatta	do.	do.	0	0 16
17A	Kalukelehena	(1) Werawellalagedera Pincha, (2) ditto Kiri Baiya	Chena	0	3 26
19G	Welgalakandehena	(1) Walimunidewayalage Kaluwa, (2) ditto Pina, (3) ditto Bandiya, (4) ditto Kiri Baiya, (5) ditto Kira, (6) ditto Dingira, (7) ditto Wattuwa, (8) ditto Malinda, (9) Arambedewayalagedera Rankira Vidane Dewaya	do.	0	3 23
19K	Welgalekandewatta	(1) Minwanagedera Amangira, (2) ditto Dingira, (3) ditto Punchikira, (4) Pulihingiyalagedera Sethuwa, (5) Bombugalagedera Dingiya, (6) Pihilegedera Amangira, (7) Warusamanayalagedera Bilindu, (8) Miwanagedera Bindu, (9) Wedenigedera Kiri Puncheda, (10) Kiri, (11) Siripala, (12) Menika, (13) Walimunidewayalage Silindu	Garden	1	0 5
26	Welgalakandehena	(1) Ogodapolagedera Kiri Honda, (2) ditto Setuwa	Chena	1	0 20
26A	Do.	do.	do.	0	0 19
45C	Makulgahamulakandewatta	(1) Pulihingiyagedera Kiri Honda, (2) Edirisin Dewayalage Rankira, (3) ditto Setuwa, (4) ditto Silindu, (5) ditto Amangira, (6) Mimanagedera Dingira, (7) ditto Amangira, (8) Warusamanadewayalage Bilinda, (9) ditto Rani	Garden	0	1 21
45H	Do.	(1) Pulihingiyadewayalage Appuwa, (2) Bombugahagedera Baiya, (3) ditto Handura, (4) Pulihingiyadewayalage Handuna	Chena	0	1 16
51C	Kunurawalaowita	(1) Warusamanadewayalagedera Setuwa, (2) ditto Bandiya, (3) ditto Rankira, (4) Mahadurayalagedera Bandiya	Cleared chena	0	2 4
68C	Borellehena	(1) Naidadurayalagedera Puma, (2) ditto Undiya, (3) ditto Ukkuwa, (4) ditto Kiri Hapuwa, (5) Narambadalage Menika, (6) Kosgollayalagedera Handuna, (7) Manatundewayalage Puchi Kira Vel Duraya and others	Chena	0	2 39
70	Weligodalandahena or Ambalamamulatennehena	(1) Manatundewayalagedera Puchi Kira, (2) Suduhakurulagedera Pincha, (3) ditto Kiri Hatana, (4) ditto Ukkuwa, (5) ditto Amangira, (6) ditto Kaluwa	do.	1	0 10
81B	Galadjahena	Tikiri Banda Meedeniya	do.	0	3 4
81E	Galanamulawatta	(1) Tikiri Banda Meedeniya, (2) Rankotdewayalage Dingiya, (3) ditto Puma	do.	1	2 24
81Q	Goragahamulahena	(1) Ranhottidewayalage Baiya, (2) ditto Kiri Hapuwa	do.	2	1 6
81S	Kongahamulahena	(1) Kalanchiyagedera Handuna, (2) ditto Pina, (3) Pihopagawagedera Dingiya Balgodayalage Puchi, (4) Pinikagawagedera Danthu	do.	1	1 3
81W	Galladjahena	Tikiri Banda Meedeniya	do.	4	0 11
114	Millagahamulawatta	do.	Garden	9	0 0
81X	Kalawitatennehena	(1) Ranhottidewayalage Baiya, (2) ditto Kiri Hapuwa	Chena	1	0 23

Lot.	Name of Land.	Name of Claimant.	Description.	Extent.		
				A.	R.	P.
83B	Nagahamulahena	(1) Ranhotidewayalage Setuwa, (2) Dhammarakkita Terun-nanse of Parape Pansala	Chena	0	0	18
83C	Do.	do.	do.	0	0	37
83D	Do.	do.	do.	0	0	23
83E	Do.	do.	do.	0	0	23
95 I	Tawalampolatennahena	(1) Pinnawelagedera Kiri Punchi, (2) ditto Dingiri	do.	0	1	23
89	Lindagawawatta	(1) Ranhotidewayalage Baiya, (2) ditto Kiri Hapuwa	Garden	0	2	35
89A	Do.	do.	Chena	0	2	19
95A	Ketakalagahamulaten-nahena	Dhammarakkita Terunnanse of Parape Pansala	do.	0	1	15
95L	Tawalampolatennahena	(1) Ranhotidewayalage Kiri Hapuwa, (2) ditto Baiya	do.	1	0	4
122	Tawalampolatennawatta	do.	Garden	0	2	10

Upset price at Rs. 16 to Rs. 50 per acre. Further information regarding these lands can be obtained from the Land Settlement Officer, and plans of them from the Surveyor-General.

Colonial Secretary's Office,  
Colombo, October 20, 1920.

GRAEME THOMSON,  
Colonial Secretary.

No. 5,794, S. O.—On Wednesday, December 15, 1920, at 10 A.M., the Land Settlement Officer will put up for sale or settlement, at Walpola Camp, the under-mentioned portions of Crown land, on the terms authorized by Government. Twenty-nine allotments of lands situated in the Kinigoda korale division of the Kegalla District of the Province of Sabaragamuwa.

Block survey preliminary plan 93.—Gabbala.

Lot.	Name of Land.	Name of Claimant.	Description.	Extent.		
				A.	R.	P.
4	Iriyagollehena	(1) Walpoladurayalage Kirihatana, (2) ditto Kira, (3) ditto Sarana, (4) ditto Malhonda, (5) ditto Lapaya,	Chena	6	0	38
4F	Geitantennewatta	(1) Mahaugodadewayalage Pinchi, (2) Hatnagodadewayalage Dantu, (3) ditto Kalu, (4) Walpola Dewayalage Ukuwa	Garden	1	2	1
4G	Kabaragalewatta	(1) Akuranpedige John, (2) ditto Charlis, (3) ditto James of Hewadiwela	do.	0	1	19
6	Do.	do.	do.	6	1	10
4H	Geitantennehena	(1) Rankiradewayalage Kira, (2) ditto Amangira, (3) Gammanayalagedera Setuwa	do.	0	3	39
6G	Do.	(1) Ratugabbalage Menika, (2) ditto Dinga	Chena	1	0	3
6B	Liyangahamulahena <i>alias</i> Getantennehena	(1) Walpoladewayalage Malhonda, (2) Pina, (3) Warunadewayalage Sebala, (4) Walpoladewayalage Kiri Hatana, (5) ditto Sarana, (6) ditto Kira	do.	1	1	20
6C	Geitantennehena	(1) Palinga Belgodayalage Dingiriya, (2) Hakurubadalage Amangira	Garden	2	1	26
6H	Nugagahamulawatta	(1) Uttamadewayalage Lapaya, (2) ditto Dingira	do.	1	3	16
20B	Maragahamulawatta	(1) Nawaratne Mudiyansele Dingiri Banda of Belgoda in North-Western Province, (2) Uttamadewayalage Lapaya, (3) Mahaugodadewayalage Hawhonda, (4) Warusadewayalage Pincha Vel-Duraya, (5) Walpoladewayalage Setuwa, (6) ditto Kirihonda, (7) ditto Ukuwa, (8) ditto Rana, (9) ditto Handeena, (10) ditto Gunaya, (11) ditto Ukku	do.	1	0	24
20G	Ketakalagahamulahena	(1) Ilandaridewayalage Lassama, (2) ditto Setuwa, (3) ditto Handuna, (4) Agampodidewayalage Rankira Vel-Duraya, (5) Ilandaridewayalage Rani, (6) ditto Kaluhonda, (7) ditto Dotiya, (8) ditto Rana	Chena	1	1	32
20M	Ketakalagollehena	do.	do.	1	2	23
20J	Nugawelagawawatta	(1) Gammanayalage Dingira, (2) ditto Setuwa, (3) Hakurubadalage Suwarisa	Garden	1	0	28
20S	Kongahamulahena	(1) Agampodidewayalage Rankira Vel-Duraya, (2) Ilandaridewayalage Hetuwa, (3) ditto Rana, (4) ditto Baiya	Chena	2	0	16
20Y	Embitidelahena	(1) Gammanayalage Dingira, (2) ditto Setuwa, (3) Ambatennedurayalage Dingira, (4) Wagapedige <i>alias</i> Menikpedige Wattuwa Duraya	Garden	1	2	26
20AI	Migahaelagawahena	Wagapedige <i>alias</i> Menikpedige Wattuwa Duraya	Chena	0	3	12
30	Paragahamulawatta	Harry Frederick Ensor Harris of Balmont estate, Gabbala	Garden	13	0	11
33	Aluthwatta	do.	do.	2	0	30
59	Rukatanagahamulahena	(1) Torakumburalage Handuna, (2) ditto Dinga, (3) ditto Kira	do.	0	1	6
64L	Diganepillewa	Agampodidewayalage Rankira Vel Duraya	do.	0	2	22
64O	Amunakumburapillewa	do.	Chena	0	1	16
79B	Millagahamulawatta	Lokuwalpoladewayalage Lapaya	Garden	1	2	25
81A	Kalaotuawawewatta	(1) Ambatennedewayalage Sirimalla, (2) Agampodidewayalage Kiri Puncha	Chena	1	3	23
93C	Do.	do.	Garden	0	0	37
81B	Radigewatta	Agampodidewayalage Rankira Vidane Duraya	do.	0	2	35
81F	Kolatuawawewatta	do.	do.	0	0	12
94	Do.	do.	do.	2	2	28
81S	Demalagewatta	(1) Jamunigedera Amangira, (2) Agampodidewayalage Rankira Vidane Duraya	do.	3	0	28
124	Kahatagahamulahena	(1) Torakumburalagedera Handuna, (2) ditto Kira	Chena	0	3	35

Upset price at Rs. 16 to Rs. 50 per acre. Further information regarding these lands can be obtained from the Land Settlement Officer, and plans of them from the Surveyor-General.

Colonial Secretary's Office,  
Colombo, October 20, 1920.

GRAEME THOMSON,  
Colonial Secretary.

## LAND ACQUISITION NOTICES.

HAVING been duly directed by the Governor, with the advice of the Executive Council, acting under the provisions of "The Land Acquisition Ordinance of 1876," section 6, to take order for the acquisition of the following lands, required for a public purpose, namely, for a communal burial ground, Giridara, to wit:—

Lot.	Name of Land.	Description.	Name of Claimant.	Extent.	
				A.	R. P.
1	Kahatagahawatta	Coconut garden	G. Podihamy	0	0 19.5
2	Do.	do.	G. Peiris Appu and others	0	2 27.7
3	Do.	do.	do.	0	1 15.5

I hereby give public notice, as required by section 7, that the Government proposes to take possession of the lands. All persons interested in the aforesaid lands are hereby required to appear personally or by agent before me at this office, on November 22, 1920, at 11 A.M., and to state the nature of their respective interests in the lands, and the amount and particulars of their claims to compensation for such interests.

The Kachcheri,  
Colombo, October 13, 1920.

J. G. FRASER,  
Government Agent.

HAVING been duly directed by the Governor, acting under the provisions of Ordinance No 3 of 1876, section 6, as amended by section 3 of Ordinance No. 10 of 1911, to take order for the acquisition of the following lot of land described in the preliminary plan 17,251 as lot 1, and situated in Wellawatta, within the Municipal limits of Colombo, Western Province, and required for a public purpose, viz., for a public latrine at Pamankade road:—

Lot.	Name of Land.	Description.	Name of Claimant.	Extent.	
				A.	R. P.
1	Kelankaduawawatta	Contains a coconut tree 20 years old, 5 fruit trees, and a part of the foundation and remnants of walls of a building previously used as a latrine	Welikadage Samuel Perera	0	0 3.14

I hereby give public notice, as required by section 7, that the Government proposes to take possession of the above land. All persons interested in the aforesaid land are hereby required to appear personally or by agent before me at the Municipal Office, Colombo, on Friday, November 26, 1920, at 12 noon, and to state the nature of their respective interests in the land, and the amount and particulars of their claims to compensation for such interests.

The Municipal Office,  
Colombo, October 14, 1920.

R. W. BYRDE,  
Chairman, Municipal Council, and  
Mayor of Colombo.

HAVING been duly directed by the Governor, with the advice of the Executive Council, acting under the provisions of "The Land Acquisition Ordinance of 1876," section 6, to take order for the acquisition of the following lands, required for a public purpose, namely, for providing a reservation for Toduwankulam, to wit:—

Lot.	Name of Land.	Description.	Name of Claimant.	Extent.	
				A.	R. P.
1	Kattadivayal	Paddy field	(1) Subramaniam Rasiah, (2) Marimuttu, wife of Nannitampi, (3) Sennappillai, wife of Kaliyappan, all of Sampur	1	1 12.0
2	—	Bund	do.	0	0 3.6
3	—	do.	do.	0	0 17.5

I hereby give public notice, as required by section 7, that the Government proposes to take possession of the lands. All persons interested in the aforesaid lands are hereby required to appear personally or by agent before me at Sampur, on November 17, 1920, at 10 A.M., and to state the nature of their respective interests in the lands, and the amount and particulars of their claims to compensation for such interests.

Trincomalee Kachcheri,  
October 4, 1920.

H. M-M. MOORE,  
Assistant Government Agent.

HAVING been duly directed by the Governor, with the advice of the Executive Council, acting under the provisions of "The Land Acquisition Ordinance of 1876," section 6, to take order for the acquisition of the following land, required for a public purpose, namely, for providing a reservation for Puliyankulam tank bund 50 feet wide, to wit:—

Lot.	Name of Land.	Description.	Name of Claimant.	Extent.	
				A.	R. P.
1	Puliyankulamvayal	Abandoned paddy field	I. Konamalai of Kurittivu	0	2 11.1

I hereby give public notice, as required by section 7, that the Government proposes to take possession of the land. All persons interested in the aforesaid land are hereby required to appear personally or by agent before me at Sampur, on November 17, 1920, at 10 A.M., and to state the nature of their respective interests in the land, and the amount and particulars of their claims to compensation for such interests.

Trincomalee Kachcheri,  
October 4, 1920.

H. M-M. MOORE,  
Assistant Government Agent.

HAVING been duly directed by the Governor, with the advice of the Executive Council, acting under the provisions of "The Land Acquisition Ordinance of 1876," section 6, to take order for the acquisition of the following land, required for a public purpose, namely, extending the metal quarry on the Arippu road, to wit :—

Preliminary plan 5,621. Village—Within the Local Board limits of the town of Anuradhapura.				Extent.
Lot.	Name of Land.	Description.	Name of Claimant.	A. R. P.
1	Tammannewakele ..	Chena ..	M. E. Deen of Anuradhapura ..	0 2 0·8

I hereby give public notice, as required by section 7, that the Government proposes to take possession of the land. All persons interested in the aforesaid land are hereby required to appear personally or by agent before me at the Anuradhapura Kachcheri on November 30, 1920, at 1 P.M., and to state the nature of their respective interests in the land, and the amount and particulars of their claims to compensation for such interests.

Anuradhapura Kachcheri,  
October 18, 1920.

F. G. TYRRELL,  
Government Agent.

HAVING been duly directed by the Governor, with the advice of the Executive Council, acting under the provisions of "The Land Acquisition Ordinance of 1876," section 6, to take order for the acquisition of the following lands, required for a public purpose, namely, for the future development of the Port of Talaimannar, to wit :—

Preliminary plan 5,367. Village—The Sanitary Board limits of Talaimannar.				Extent.
Lot.	Name of Land.	Description.	Name of Claimant.	A. R. P.
1	Murukadikanikoviltotam	Garden contains 82 old coconut trees and a cadjan hut	St. Lawrence's Church (Roman Catholic) at Talaimannar	1 2 12·4
2	Murukadikanitotam ..	Garden contains 2 old coconut trees and old palmyra trees	Mandapam Mudalali ..	0 0 14·2
3	Do.	Garden contains 81 coconut plants about 3 years old, 2 cadjan huts, and a well	Seiyadu Ibrahim Isa ..	0 2 39·0
4	Do.	Garden contains old palmyra trees	do. ..	0 2 38·3
5	Do.	Open waste land with a few scattered old palmyra trees and 2 cadjan huts	Dr. Nadace of Jaffna ..	3 0 18·2
6	Do.	Open waste land with a few palmyra plants	Keena Kadiresu Mudalali ..	1 0 35·7
				7 1 37·8

I hereby give public notice, as required by section 7, that the Government proposes to take possession of the lands. All persons interested in the aforesaid lands are hereby required to appear personally or by agent before me at the Mannar Kachcheri on November 30, 1920, at 10 A.M., and to state the nature of their respective interests in the lands, and the amount and particulars of their claims to compensation for such interests.

Mannar Kachcheri,  
October 12, 1920.

R. H. WHITEHORN,  
Assistant Government Agent.