

# Ceylon Government Gazette

Published by Authority.

No. 7,137 — FRIDAY, OCTOBER 29, 1920.

## Part III.—Lands.

Separate paging is given to each Part in order that it may be filed separately.

	PAGE		PAGE		PAGE
Land Settlement Notices :—		Land Sales by the Government Agents :—		Land Sales by the Settlement Officer :—	
Preliminary Notices ..	1659	North-Western Province ..	—	Northern Province ..	—
Final Orders ..	1663	North-Central Province ..	1693	Eastern Province ..	—
Land Sales by the Government Agents :—		Province of Uva ..	—	North-Western Province ..	1695
Western Province ..	—	Province of Sabaragamuwa ..	1695	North-Central Province ..	—
Central Province ..	—	Land Sales by the Settlement Officer :—		Province of Uva ..	—
Southern Province ..	1689	Western Province ..	—	Province of Sabaragamuwa ..	—
Northern Province ..	1693	Central Province ..	—	Land Acquisition Notices ..	1696
Eastern Province ..	—	Southern Province ..	—	Land Resumption Notices ..	—

### PRELIMINARY NOTICES.

#### Kurunegala Notice No. 7,638.

#### Notice under "The Waste Lands Ordinances of 1897, 1899, 1900, and 1903."

TAKE notice that unless within three months from October 29, 1920, the persons, if any, who claim any interest in the lands hereinafter mentioned or in any one or more of such lands or to some interest therein make claim in person or in writing to the said lands or any of them or to some interest therein to H. C. Toller, Esq., Special Officer appointed under section 28 of "The Waste Lands Ordinances of 1897, 1899, 1900, and 1903," at his office at Colombo :

Such Special Officer, in pursuance of the powers vested in him by the said Ordinances, will declare by writing under his hand that the said lands, or such of them as to which no claim has been made, are the property of the Crown.

H. C. TOLLER,  
Special Officer.

NOTE.—A claim to a right of way over the said lands or any of them is a claim to an interest in the land or lands.

#### Description of the Lands referred to.

The following lots situated in the village of Palugahawela, in the Giratalane korale of the Dewamedhi hatpattu of the Kurunegala District, in the North-Western Province, as described in the annexed diagram :—

#### Block survey preliminary plan 1,702.

Lot.	Name of Land.	Extent, A. R. P.	Lot.	Name of Land.	Extent, A. R. P.
1 ..	Kahatagahamulahena	6 3 37	13 ..	Spill	0 1 12
3 ..	Kumbukgahamulawewa (tank)	1 0 34	14 ..	Kahatagahamulahena	5 0 9
4 ..	Path (with reservation)	0 0 14	15 ..	Road	0 2 38
9 ..	Kahatagahamulahena	5 0 21	16A ..	Cart road	0 0 9
10 ..	Wane-ela	0 0 11			
11 ..	Kahatagahamulahena	2 0 31			21 3 16

and bounded as follows : on the north by the village limit of Hemmullegama, the village limit of Waduwana ; on the east by the village limit of Waduwana, Hikgahamulawatta sold by the Crown, Kohombagahamulahena sold by the Crown, Kohombagahamulawatta claimed by Dissanayaka Mudiyansele Menikhami, Kahatagahamulahena sold by the Crown, the village limit of Moragolla, Kahatagahamulahena sold by the Crown ; on the south by the village limit of Gorakgahakotuwa ; on the west by the village limit of Gorakgahakotuwa, the village limit of Koralewatta, Kadurugahamulawatta claimed by Dissanayaka Mudiyansele Menikhami of Kanduboda and others, Kongahakumbura claimed by Dissanayaka Mudiyansele Menikhami of Kanduboda and another.

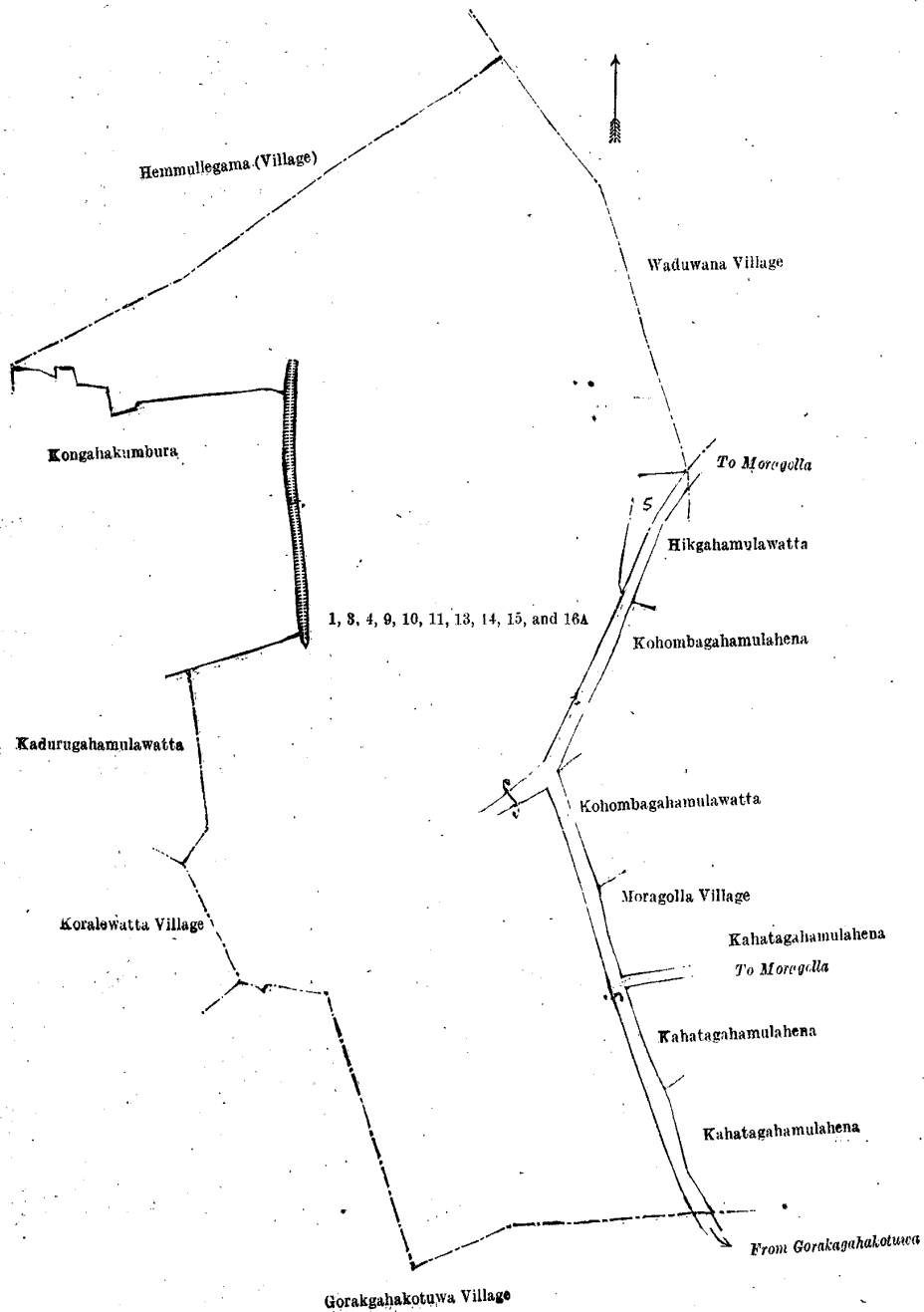
NOTE.—The following lot lying within the above-mentioned boundaries is excluded from this notice, and its extent of 22 perches is not included in the acreage of 21 acres 3 roods and 16 perches given above :—

#### Block survey preliminary plan 1,702.

Lot.	Name of Land.	Extent, A. R. P.
5 ..	Hikgahamulawatta (T. P. 339,183)	0 0 22

1659

C I



Surveyor-General's Office,  
Colombo, August 30, 1920.

Scale of 4 Chains to an Inch.

F. J. SALMON,  
for Acting Surveyor-General.

Kurunegala S. O. 67—1920.

**Kurunegala Notice No. 7,639.**

**Notice under "The Waste Lands Ordinances of 1897, 1899, 1900, and 1903."**

TAKE notice that unless within three months from October 29, 1920, the persons, if any, who claim any interest in the lands hereinafter mentioned or in any one or more of such lands or to some interest therein make claim in person or in writing to the said lands or any of them or to some interest therein to H. C. Toller, Esq., Special Officer appointed under section 28 of "The Waste Lands Ordinances of 1897, 1899, 1900, and 1903," at his office at Colombo :

Such Special Officer, in pursuance of the powers vested in him by the said Ordinances, will declare by writing under his hand that the said lands, or such of them as to which no claim has been made, are the property of the Crown.

H. C. TOLLER,  
Special Officer.

NOTE.—A claim to a right of way over the said lands or any of them is a claim to an interest in the land or lands.

*Description of the Lands referred to.*

The following lots situated in the village of Digdeniya, in the Giratalane korale of the Dewameddi hatpattu of the Kurunegala District, in the North-Western Province, as described in the annexed diargam :—

## Block survey preliminary plan 1,763.

Lot.	Name of Land.	Extent, A. R. P.	Lot.	Name of Land.	Extent, A. R. P.
3	Nugagahamulahenyaya	4 0 13	40	Nugagahamulahenyaya	3 3 22
4	Footpath	0 0 14	43	Halmillagamahenyaya	19 2 3
5	Road	0 1 34	46	Pita-ela	0 0 3
17	Kongahamulahenyaya	56 3 13	48	Siyambalagahamulahena <i>alias</i> Karandagahamulahenyaya	23 0 15
18	Gansabhawa road	0 2 39	49	Road	0 1 0
24	Mahawewagawakotuwa	0 1 3	50	Digdeniyeminipittaniya	0 3 15
25	Mahawewa	0 0 12	51	Kumbukgahamulahenyaya	23 2 10
27	Do.	0 3 17	52	Do.	0 3 34
28	Road (part)	0 0 4	53	Galpottehenyaya	4 0 33
29	Digdeniyemahawewa	13 1 39	54	Digdeniyakudawewa	8 1 14
31	Pita-ela	0 0 29	55	Road	0 1 37
32	Road	0 1 33	56	Kumbukgahamulahenyaya	2 3 31
34	Pita-ela	0 1 1			
37	Kongahamulahenyaya	5 0 31			
39	Footpath	0 0 10			171 0 29

and bounded as follows : on the north by the boundary of the Karanda pattu korale, the village limit of Galadeniya ; on the east by the village limit of Diwulwewa, the village limit of Haligama ; on the south by the village limit of Pallegama ; on the west by the boundary of the Karanda pattu korale.

NOTE.—The following lots lying within the above-mentioned boundaries are excluded from this notice, and their aggregate acreage of 95 acres and 33 perches is not included in the acreage of 171 acres and 29 perches given above :—

## Block survey preliminary plan 1,763.

Lot.	Name of Land.	Extent, A. R. P.	Lot.	Name of Land.	Extent, A. R. P.
A 1	Pathahagawawatta	1 1 13	A 21	Migahamulawatta	0 2 33
A 1A	Do.	0 3 28	A 22	Do.	0 2 11
A 2	Do.	0 1 8	A 23	Mahawewagawakotuwa	1 1 26
A 6	Ambagahamulawatta	2 0 15	A 26	Mahawewagawakamata	0 0 13
A 7	Kongahamulawatta, T. P. 338,114	3 3 3	A 30	Pahalapallewela, Kongahakumbura, Ihalapallewela, Mahakumbura, Waduralagewela, Mohottalagewela, Lindakumbura, Karandagahakumbura, Kumbukgahakumbura, Kinyamaralagewela, Bakmigahakumbura, Kadurugahakumbura, Udakotuwa, Mee-gahawetiyekumbura	57 3 39
A 8	Siyambalagahamulawatta, T. P. 337,866	1 2 18	A 33	Migahamulakamata	0 0 6
A 9	Bogahamulawatta, T. P. 339,208	1 2 38	A 35	Mahakumbura (T. P. 100,962)	0 1 26
A 10	Kumbukgahamulahena, T. P. 337,932	4 3 26	A 36	Nugagahamulakamata	0 0 18
A 11	Madithagahamulawatta	4 1 33	A 38	Kadurugahamulakamata	0 0 12
A 12	Kahatagahamulawatta, T. P. 336,565	0 3 19	A 41	Pita-ela	0 0 27
A 13	Nitulgahamulawatta, T. P. 339,271	0 3 14	A 42	Pathahagawakotuwa, T. P. 336,566	0 1 5
A 14	Kahatagahamulawatta, T. P. 337,415	0 1 16	A 44	Siyambalagahamulawatta	0 3 23
A 15	Innawatta, T. P. 336,564	0 1 27	A 45	Siyambalagahamulakamata	0 0 10
A 16	Kahatagahamulawatta, T. P. 339,272	1 0 25	A 47	Kadurugahamulawatta, T. P. 336,641	1 0 16
A 17A	Daminagahamulahena, T. P. 336,563	0 0 28			
A 17B	Wewagawakotuwa, T. P. 337,933	0 1 26			
A 17C	Do. T. P. 336,642	0 0 38			
A 17D	Do. T. P. 336,581	0 0 31			
A 17E	Do. T. P. 336,579	0 0 18			
A 17F	Do. T. P. 336,889	0 0 30			
A 17G	Kongahamulawatta	3 3 25			
A 19	Daminagahamulawatta, T. P. 337,150	0 3 33			
A 20	Kajugahamulawatta, T. P. 336,562	0 1 16			95 0 33

[For Diagram see page 1662.]

## Uya Notice No. 7,640.

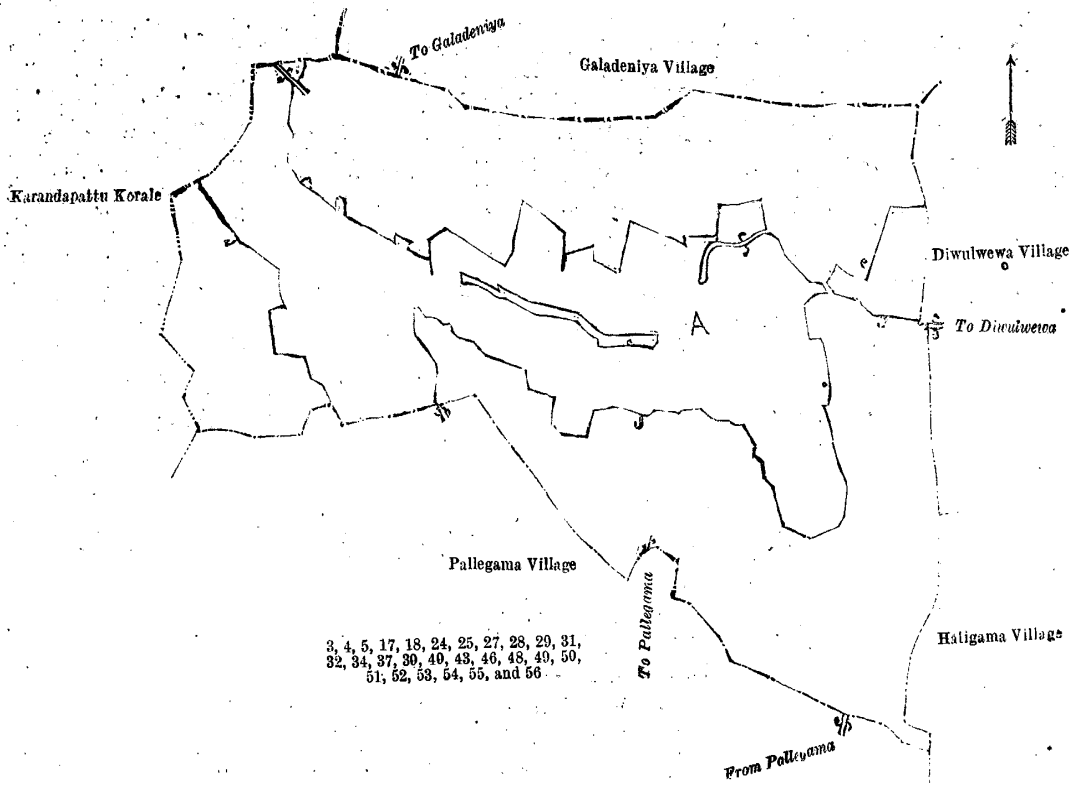
## Notice under "The Waste Lands Ordinances of 1897, 1899, 1900, and 1903."

TAKE notice that unless within three months from October 29, 1920, the persons, if any, who claim any interest in the land hereinafter mentioned make claim in person or in writing to the said land or to some interest therein to W. E. Wait, Esq., Special Officer appointed under section 28 of "The Waste Lands Ordinances of 1897, 1899, 1900, and 1903," at his office at Colombo :

Such Special Officer, in pursuance of the powers vested in him by the said Ordinances, will declare by writing under his hand that the land, to which no claim has been made, is the property of the Crown.

W. E. WAIT,  
Special Officer.

NOTE.—A claim to a right of way over the said land is a claim to an interest in the land.



Surveyor-General's Office,  
Colombo, September 9, 1920.


Scale of 16 Chains to an Inch.

F. J. SALMON,  
for Acting Surveyor-General.

Kurunegala S. O. 68—1920.

*Description of the Land referred to.*

The land commonly called or known as Dambagahawatta (reservation for Puswelketiyekandura), situated in the village of Karawila Udagama, in the Kandukara korale of the Buttala division, in the Province of Uva, containing in extent 22 perches, and shown as lot 35A in block survey preliminary plan 204 and in the annexed diargam; and bounded as follows: on the north by Dambagaswatta claimed by Dambagaswattegedera Kiriwanti and others; on the east by Dambagahawatta claimed by D. Hudumenika; on the south by Bingegawahena (reservation for Puswelketiyekandura) claimed by L. A. Dodanwala and others; on the west by the Puswelketiyekandura.



Surveyor-General's Office,  
Colombo, September 21, 1920.

Scale of 8 Chains to an Inch.

F. J. SALMON,  
for Acting Surveyor-General.

Uva S. O. 6—1920.

**Ratnapura Notice No 7,641.**

**Notice under "The Waste Lands Ordinances of 1897, 1899, 1900, and 1903."**

TAKE notice that unless within three months from October 29, 1920, the persons, if any, who claim any interest in the land hereinafter mentioned or to some interest therein make claim in person or in writing to the said land or to some interest therein to the Government Agent of the Province of Sabaragamuwa at the Ratnapura Kacheheri:

Such Government Agent, in pursuance of the powers in him vested by the said Ordinances, will declare by writing under his hand that the said land, to which no claim has been made, is the property of the Crown.

G. F. R. BROWNING,  
Government Agent.

NOTE.—A claim to a right of way over the said land is a claim to an interest in the land.

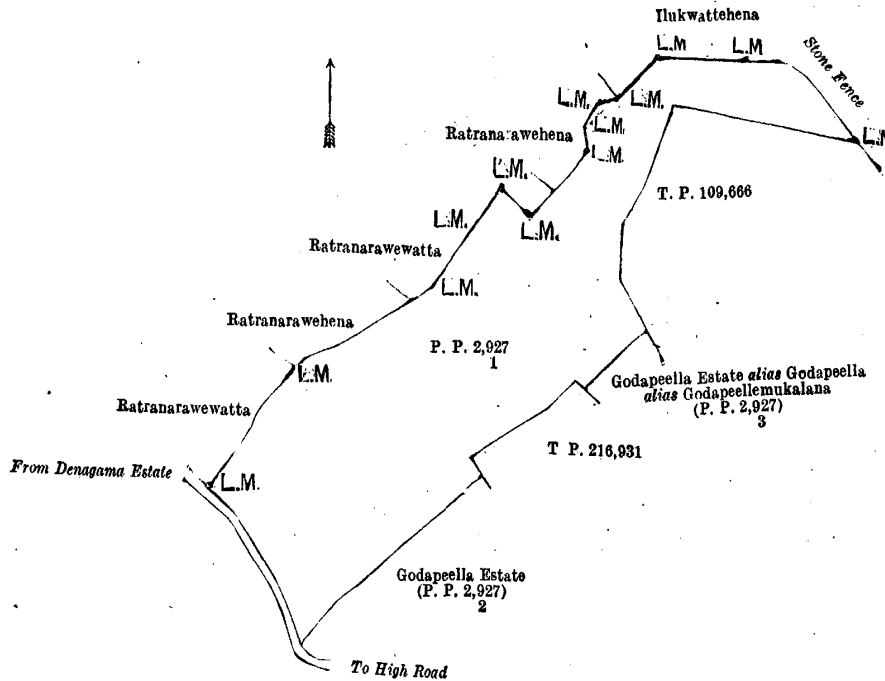
*Description of the Land referred to.*

The following lot situated in the village of Imbulpe, in the Uduwaggam pattu of Kadawata Korale of the Ratnapura District, in the Province of Sabaragamuwa, as described in the annexed diagram :—

Preliminary plan 2,927.

Lot.	Name of Land.	Extent, A. R. P.
1	Godapeella estate <i>alias</i> Godapeella <i>alias</i> Godapeellemukalana	5 1 18

and bounded as follows : on the north by Ratranarawehena claimed by R. A. Kiriappuhamy and others, Ratranarawewatta claimed by R. A. Kiriappuhamy and others, Ratranarawehena claimed by R. A. Kiriappuhamy and others, Illukwattehena claimed by M. M. Rammenika and others ; on the east by stone fence of Illukwattehena claimed by M. M. Rammenika and others, T. P. 109,666 ; on the south by Godapeella estate *alias* Godapeella *alias* Godapeellemukalana claimed by John A. Fernando (P. P. 2,927/3), T. P. 216,931, Godapeella estate claimed by John A. Fernando (P. P. 2,927/2) ; on the west by the road from Denagama estate to high road, Ratranarawewatta claimed by R. A. Kiriappuhamy and others.



Surveyor-General's Office,  
Colombo, August 27, 1920.

Scale of 4 Chains to an Inch.

C. H. VINCE,  
for Surveyor-General.

**FINAL ORDERS.****Hambantota S. O. No. 1,644.****Order under Section 4, Sub-section (1), of "The Waste Lands Ordinances of 1897, 1899, 1900, and 1903,"  
declaring Lands to be Crown Property.**

In the matter of the lands commonly called or known as Post Office premises and Beliattakade *alias* Bogahahena, situate in the village of Puwakdandawa, in the West Giruwa pattu of the Hambantota District, in the Southern Province, and of "The Waste Lands Ordinances of 1897, 1899, 1900, and 1903."

WHEREAS in pursuance of section 1 of the said Ordinances it was duly notified on the 15th day of August, 1919, that if no claim to the lands commonly called or known as Post Office premises and Beliattakade *alias* Bogahahena, situate in the village of Puwakdandawa, in the West Giruwa pattu of the Hambantota District, in the Southern Province, containing in extent 5 1875 perches, and shown as lots 32A18 and 32A19, in block survey preliminary plan 308 and in the annexed diagram, was made to Arnold Langdon Crossman, Special Officer appointed under section 28 of the said Ordinances, within the period of three months from the date specified in such notice, such lands would be declared the property of the Crown, and dealt with on account of the Crown (*vide* Notice No. 7,334) :

And whereas Tota Hewage Don Dines de Silva, on behalf of his wife Wickramasuriya Adarahamy, made claim thereto, and whereas the said Tota Hewage Don Dines de Silva and Wickramasuriya Adarahamy have withdrawn their claim to the said lots, I, Frederick Lewis, Special Officer appointed under section 28 of the said Ordinances, under and by virtue of the powers vested in me in that behalf by section 4 of the said Ordinances, do hereby on this 23rd day of March, 1920, order and declare under section 4, sub-section (1), of the said Ordinances, that the said lands, as more fully described herein below, are the property of the Crown.

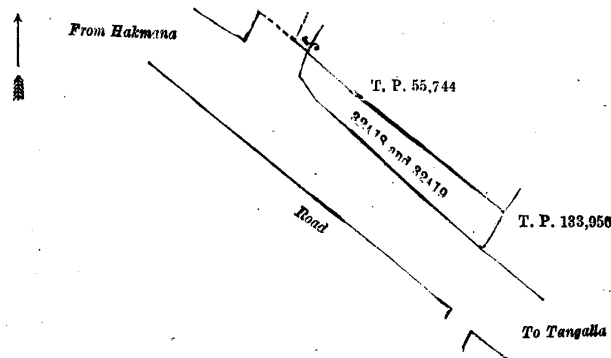
*Description of the Lands referred to.*

The following lots situated in the village of Puwakdandawa, in the West Giruwa pattu of the Hambantota District, in the Southern Province, as described in the annexed diagram:—

## Block survey preliminary plan 308.

Lot.	Name of Land.	Extent, A. R. P.
32A18 ..	Post Office premises .. .. .	.. 0 0 4·3125
32A19 ..	Beliattakade <i>alias</i> Bogahahena .. .. .	.. 0 0 0·875
		0 0 5·1875

and bounded as follows: on the north by T. P. 55,744; on the east by T. P. 133,956; on the south and west by the road from Tangalla to Hakmana.



Surveyor-General's Office,  
Colombo, June 4, 1919.

Scale of 1 Chain to an Inch.

C. R. LUNDIE,  
for Surveyor-General.

March 23, 1920.

FREDERICK LEWIS,  
Special Officer.

**Kurunegala S. O. No. 3,027.**

**Order under Section 4, Sub-section (1), of "The Waste Lands Ordinances of 1897, 1899, 1900, and 1903," admitting Land to be Private Property.**

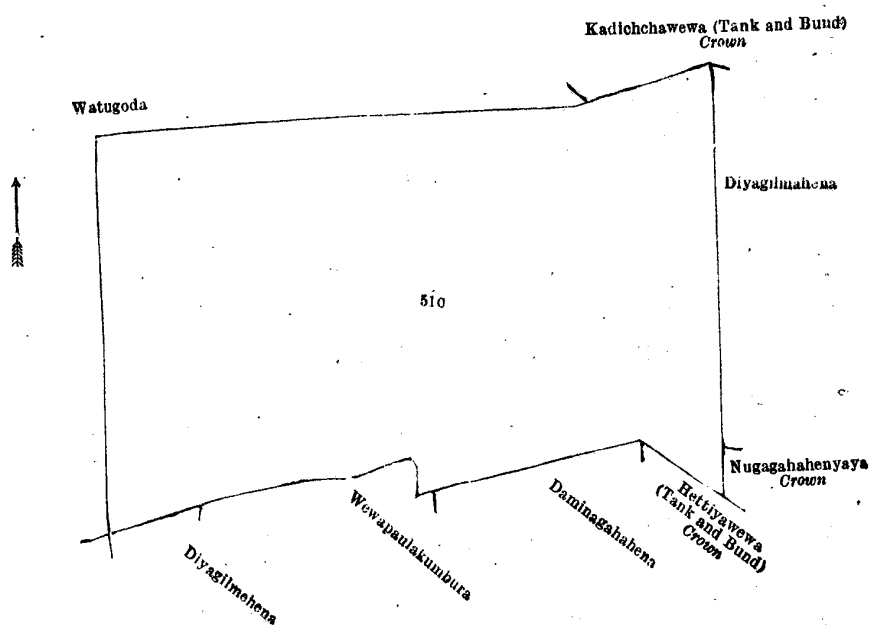
In the matter of the land commonly called or known as Galagawahena, situate in the village of Kitagama, in the Baladora korale of the Dewamedhi hatpattu of the Kurunegala District, in the North-Western Province, and of "The Waste Lands Ordinances of 1897, 1899, 1900, and 1903."

WHEREAS in pursuance of section 1 of the said Ordinances it was duly notified on the 16th day of February, 1917, that if no claim to the land commonly called or known as Galagawahena, situate in the village of Kitagama, in the Baladora korale of the Dewamedhi hatpattu of the Kurunegala District, in the North-Western Province, containing in extent 11 acres and 19 perches, and shown as lot 51c in block survey preliminary plan 1,615 and in the annexed diagram, was made to John Murray Davies, Special Officer appointed under section 28 of the said Ordinances, within the period of three months from the date specified in such notice, such land would be declared the property of the Crown, and dealt with on account of the Crown (*vide* Notice No. 6,212):

And whereas Kitagama Korallagegedera Ran Menika made claim thereto, and John Murray Davies, the aforesaid Special Officer, made due inquiry into such claim, I, Norman Albert Hampton, Special Officer appointed under section 28 of the said Ordinances, with the consent of His Excellency the Governor, do hereby, in pursuance of the agreement dated the 24th day of July, 1917, admit the claim of the said claimant to the said land, as more fully described herein below, under section 4, sub-section (1), of the said Ordinances.

*Description of the Land referred to.*

The land commonly called or known as Galagawahena, situated in the village of Kitagama, in the Baladora korale of the Dewamedhi hatpattu of the Kurunegala District, in the North-Western Province, containing in extent 11 acres and 19 perches, and shown as lot 51c in block survey preliminary plan 1,615 and in the annexed diagram; and bounded as follows: on the north by Watugoda (private), Kadichawewa (tank and bund) to be declared the property of the Crown under the Waste Lands Ordinances; on the east by Diyagilmehena sold to Hengamuwe Baladora Rallage Dingiri Menika under the Waste Lands Ordinances, Nugagahahenyaya to be declared the property of the Crown under the Waste Lands Ordinances; on the south by Hettiyawewa (tank and bund) to be declared the property of the Crown under the Waste Lands Ordinances, Daminagahahena sold to Korale Arachchilage Ullu Banda and others under the Waste Lands Ordinances, Wewapaulakumbura claimed by Jayasundera Mudiyanolage Ullu Banda, Diyagilmehena sold to Baladora-rallage Menikhamy under the Waste Lands Ordinances; on the west by Watugoda (private.)



Surveyor-General's Office.  
Colombo, August 2, 1919.

Scale of 4 Chains to an Inch.

H. P. HARRISON.  
for Surveyor-General.

February 8, 1920.

N. A. HAMPTON,  
Special Officer.

### Kurunegala S. O. No. 3,028.

#### Order under Section 4, Sub-section (1), of "The Waste Lands Ordinances of 1897, 1899, 1900, and 1903," admitting Land to be Private Property.

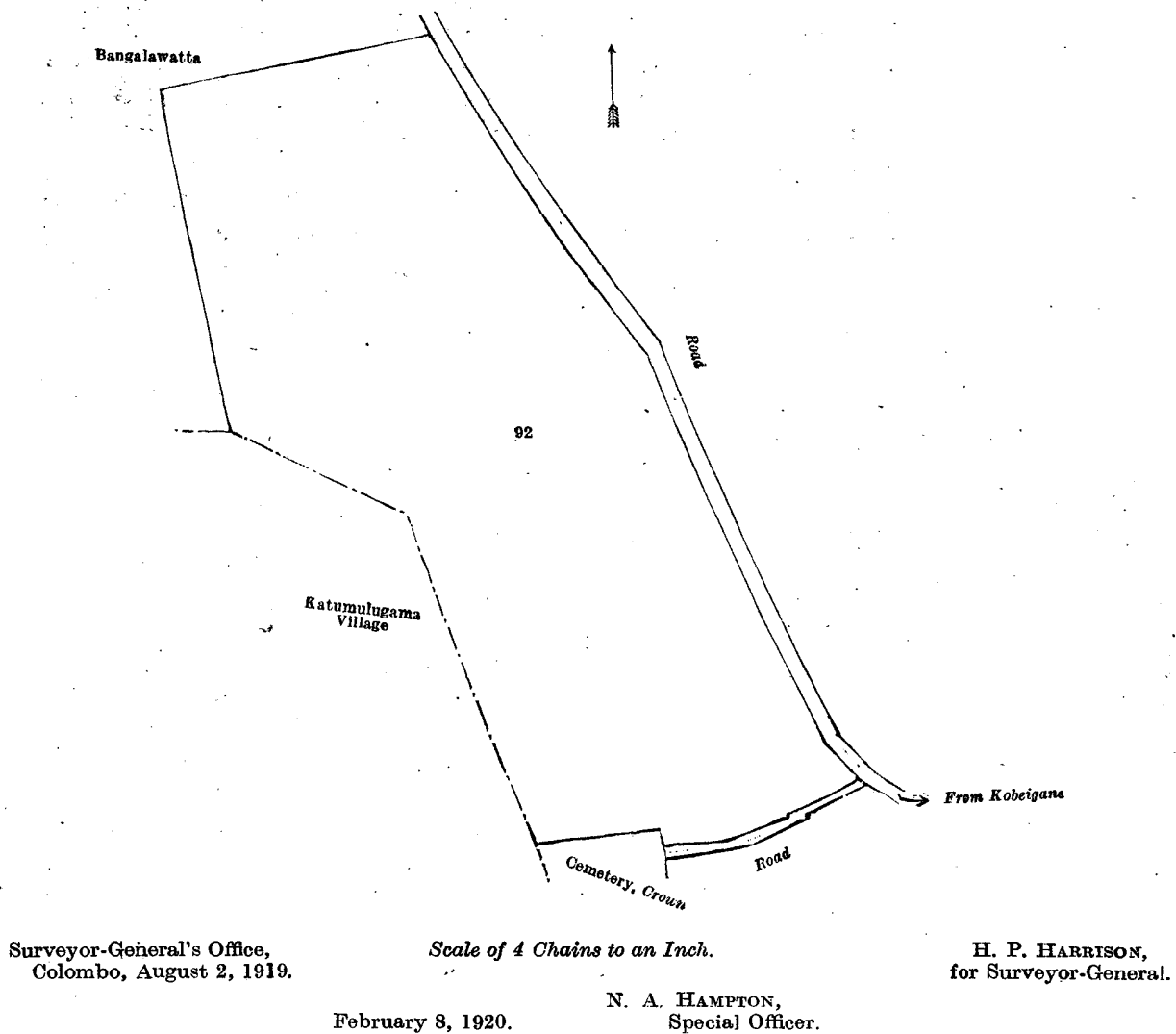
In the matter of the land commonly called or known as Kongahahena, situate in the village of Kitagama, in the Baladora korale of the Dewameddi hatpattu of the Kurunegala District, in the North-Western Province, and of "The Waste Lands Ordinances of 1897, 1899, 1900, and 1903."

WHEREAS in pursuance of section 1 of the said Ordinances it was duly notified on the 16th day of February, 1917, that if no claim to the land commonly called or known as Kongahahena, situate in the village of Kitagama, in the Baladora korale of the Dewameddi hatpattu of the Kurunegala District, in the North-Western Province, containing in extent 14 acres and 3 perches, and shown as lot 92 in block survey preliminary plan 1,615 and in the annexed diagram, was made to John Murray Davies, Special Officer appointed under section 28 of the said Ordinances, within the period of three months from the date specified in such notice, such land would be declared the property of the Crown, and dealt with on account of the Crown (*vide* Notice No. 6,212):

And whereas Kitagama Korallagegedera Kaluhamy made claim thereto, and John Murray Davies, the aforesaid Special Officer, made due inquiry into such claim, I, Norman Albert Hampton, Special Officer appointed under section 28 of the said Ordinances, with the consent of His Excellency the Governor, do hereby in pursuance of the agreement dated the 24th day of July, 1917, admit the said claimant and Jayasundera Mudiyañselage Ausadahamy and Jayasundera Mudiyañselage Ukku Banda to be the owners of the said land, as more fully described herein below, under section 4, sub-section (1), of the said Ordinances.

#### Description of the Land referred to.

The land commonly called or known as Kongahahena, situated in the village of Kitagama, in the Baladora korale of the Dewameddi hatpattu of the Kurunegala District, in the North-Western Province, containing in extent 14 acres and 3 perches, and shown as lot 92 in block survey preliminary plan 1,615 and in the annexed diagram, and bounded as follows: on the north by Bangalawatta (private); on the east by the road from Kobeigane; on the south by the road, the cemetery to be declared the property of the Crown under the Waste Lands Ordinances; on the west by the village limit of Katumulugama, Bangalawatta (private).



Surveyor-General's Office,  
Colombo, August 2, 1919.

Scale of 4 Chains to an Inch.

H. P. HARRISON,  
for Surveyor-General.

February 8, 1920.

N. A. HAMPTON,  
Special Officer.

#### Kurunegala S. O. No. 3,029.

#### Order under Section 4, Sub-section (1), of "The Waste Lands Ordinances of 1897, 1899, 1900, and 1903," admitting Land to be Private Property.

In the matter of the land commonly called or known as Kerakoppuwehena, situate in the village of Kitagama, in the Baladora korale of the Dewamedhi hatpattu of the Kurunegala District, in the North-Western Province, and of "The Waste Lands Ordinances of 1897, 1899, 1900, and 1903."

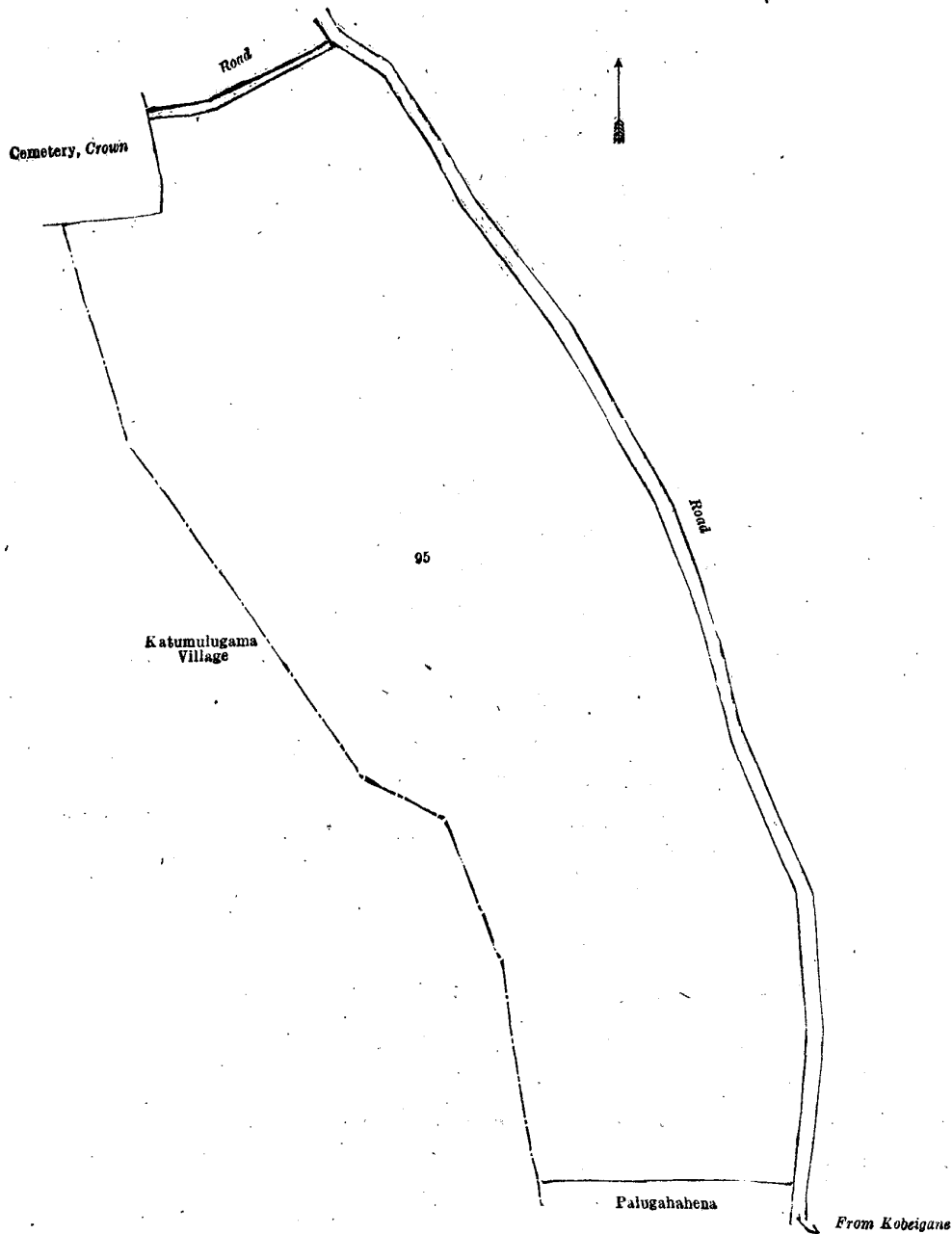
WHEREAS in pursuance of section 1 of the said Ordinances it was duly notified on the 16th day of February, 1917, that if no claim to the land commonly called or known as Kerakoppuwehena, situate in the village of Kitagama, in the Baladora korale of the Dewamedhi hatpattu of the Kurunegala District, in the North-Western Province, containing in extent 22 acres and 19 perches, and shown as lot 95 in block survey preliminary plan 1,615 and in the annexed diagram, was made to John Murray Davies, Special Officer appointed under section 28 of the said Ordinances, within the period of three months from the date specified in such notice, such land would be declared the property of the Crown, and dealt with on account of the Crown (*vide* Notice No. 6,212):

And whereas (1) Kitagama Korallagegedera Appuhami Arachchi and (2) Kitagama Korallagegedera Dingiri Menika made claim thereto, and John Murray Davies, the aforesaid Special Officer made due inquiry into such claim; I, Norman Albert Hampton, Special Officer appointed under section 28 of the said Ordinances, with the consent of His Excellency the Governor, do hereby, in pursuance of two agreements, both dated the 24th day of July, 1917, admit the claim of the said claimants to the said land, as more fully described herein below, under section 4, sub-section (1), of the said Ordinances.

#### Description of the Land referred to.

The land commonly called or known as Kerakoppuwehena, situated in the village of Kitagama, in the Baladora korale of the Dewamedhi hatpattu of the Kurunegala District, in the North-Western Province, containing in extent 22 acres and 19 perches, and shown as lot 95 in block survey preliminary plan 1,615 and in the annexed diagram; and bounded as follows: on the north by the cemetery to be declared the property of the Crown under the Waste Lands Ordinances, Korallage Ausadahamy Arachchi and another under the Waste Lands Ordinances; on the south by Palugahahena to be declared the property of Bedde Katumulugama.





Surveyor-General's Office,  
Colombo, August 2, 1919.

Scale of 4 Chains to an Inch.

H. P. HARRISON,  
for Surveyor-General.

N. A. HAMPTON,  
Special Officer.

February 8, 1920.

**Kurunegala S. O. No. 3,030.**

**Order under Section 4, Sub-section (1), of "The Waste Lands Ordinances of 1897, 1899, 1900, and 1903,"  
admitting Land to be Private Property.**

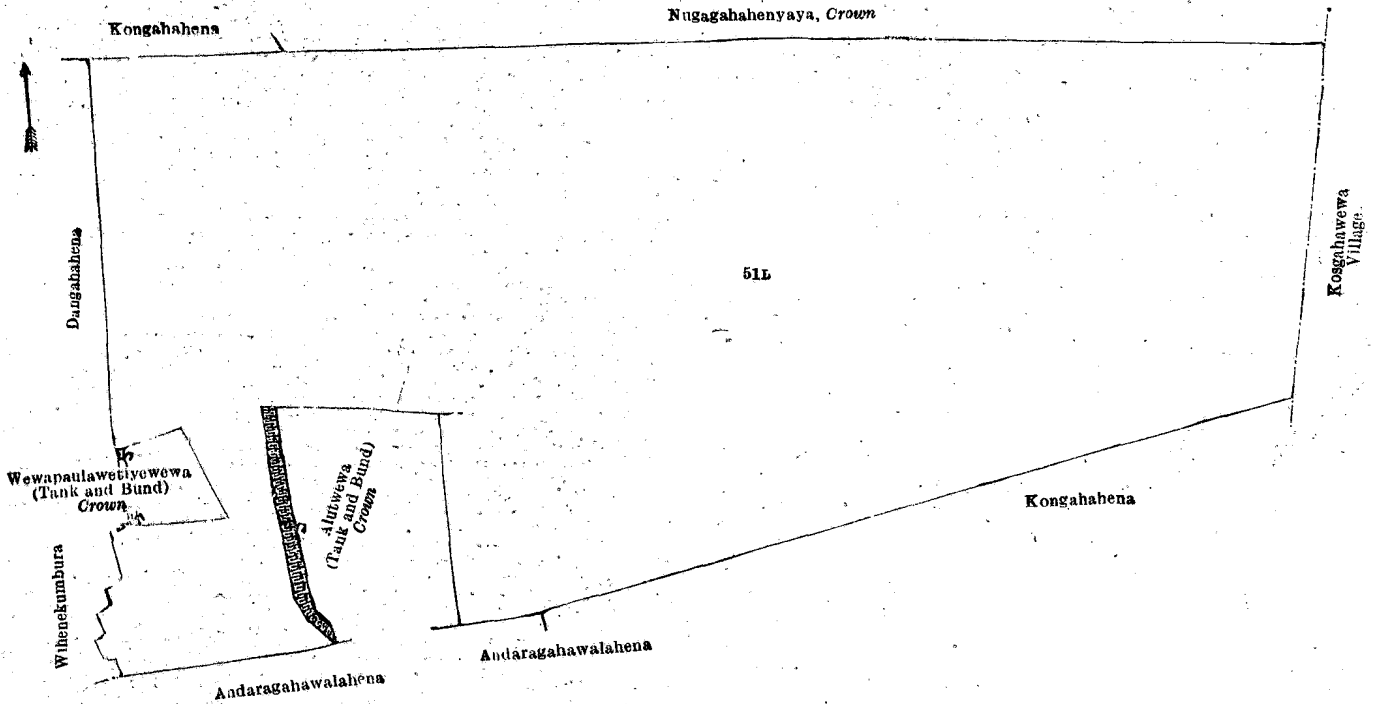
In the matter of the land commonly called or known as Pitiyehena, situate in the village of Kitagama, in the Baladora korale of the Dewameddi hatpattu of the Kurunegala District, in the North-Western Province, and of "The Waste Lands Ordinances of 1897, 1899, 1900, and 1903."

WHEREAS in pursuance of section 1 of the said Ordinances it was duly notified on the 16th day of February, 1917, that if no claim to the land commonly called or known as Pitiyehena, situate in the village of Kitagama, in the Baladora korale of the Dewameddi hatpattu of the Kurunegala District, in the North-Western Province, containing in extent 25 acres 3 roods and 25 perches, and shown as lot 51L in block survey preliminary plan 1,615 and in the annexed diagram, was made to John Murray Davies, Special Officer appointed under section 28 of the said Ordinances, within the period of three months from the date specified in such notice, such land would be declared the property of the Crown, and dealt with on account of the Crown (*vide* Notice No. 6,212):

And whereas Kitagama Korallagegedera Ran Menika made claim thereto, and John Murray Davies, the aforesaid Special Officer, made due inquiry into such claim, I, Norman Albert Hampton, Special Officer appointed under section 28 of the said Ordinances, with the consent of His Excellency the Governor, do hereby in pursuance of the agreement dated the 24th day of July, 1917, admit the claim of the said claimant to the said land, as more fully described herein below, under section 4, sub-section (1), of the said Ordinances.

*Description of the Land referred to.*

The land commonly called or known as Pitiyehena, situated in the village of Kitagama, in the Baladora korale of the Dewamede hatpattu of the Kurunegala District, in the North-Western Province, containing in extent 25 acres 3 roods and 25 perches, and shown as lot 51L in block survey preliminary plan 1,615 and in the annexed diagram; and bounded as follows: on the north by Kongahahena to be declared the property of Kitagama Korallagegedera Ranhamy under the Waste Lands Ordinances, Nugagahahenyaya to be declared the property of the Crown under the Waste Lands Ordinances; on the east by the village limit of Kosgahawewa; on the south by Kongahahena to be declared the property of Mawatagamatalaga Ukku Menika and another under the Waste Lands Ordinances, Andaragahawalahena to be declared the property of Kitagama Korallagegedera Mudalihamy and another under the Waste Lands Ordinances, Alutwewa (tank and bund) to be declared the property of the Crown under the Waste Lands Ordinances, Andaragahawalahena to be declared the property of Kitagama Korallagegedera Mudalihamy and another under the Waste Lands Ordinances; on the west by Wihenekumbura claimed by Baladoraralage Ran Menika and others, Wewapaulawetiyeewa (tank and bund) to be declared the property of the Crown under the Waste Lands Ordinances, Dangahahena to be declared the property of Kitagama Korallagegedera Kiri Menika under the Waste Lands Ordinances.



Surveyor-General's Office,  
Colombo, August 2, 1919.

Scale of 4 Chains to an Inch.

H. P. HARRISON,  
for Surveyor-General.

N. A. HAMPTON,  
Special Officer.

February 8, 1920.

**Kurunegala S. O. No. 3,031.**

**Order under Section 4, Sub-section (1), of "The Waste Lands Ordinances of 1897, 1899, 1900, and 1903," admitting Lands to be Private Property.**

In the matter of the lands commonly called or known as Kongahawatta and Kongahahena, situate in the village of Kitagama, in the Baladora korale of the Dewamede hatpattu of the Kurunegala District, in the North-Western Province, and of "The Waste Lands Ordinances of 1897, 1899, 1900, and 1903."

WHEREAS in pursuance of section 1 of the said Ordinances it was duly notified on the 16th day of February, 1917, that if no claim to the lands commonly called or known as Kongahawatta and Kongahahena, situate in the village of Kitagama, in the Baladora korale of the Dewamede hatpattu of the Kurunegala District, in the North-Western Province, containing in extent 12 acres and 24 perches, and shown as lots 43D and 51 L, in block survey preliminary plan 1,615 and in the annexed diagrams, was made to John Murray Davies, Special Officer appointed under section 28 of the said Ordinances, within the period of three months from the date specified in such notice, such lands would be declared the property of the Crown, and dealt with on account of the Crown (*vide* Notice No. 6,212):

And whereas Kitagama Korallagegedera Ranhamy made claim thereto, and John Murray Davies, the aforesaid Special Officer, made due inquiry into such claim; I, Norman Albert Hampton, Special Officer appointed under section 28 of the said Ordinances, with the consent of His Excellency the Governor, do hereby, in pursuance of the agreement dated the 24th day of July, 1917, admit the claim of the said claimant to the said lands, as more fully described herein below, under section 4, sub-section (1), of the said Ordinances.

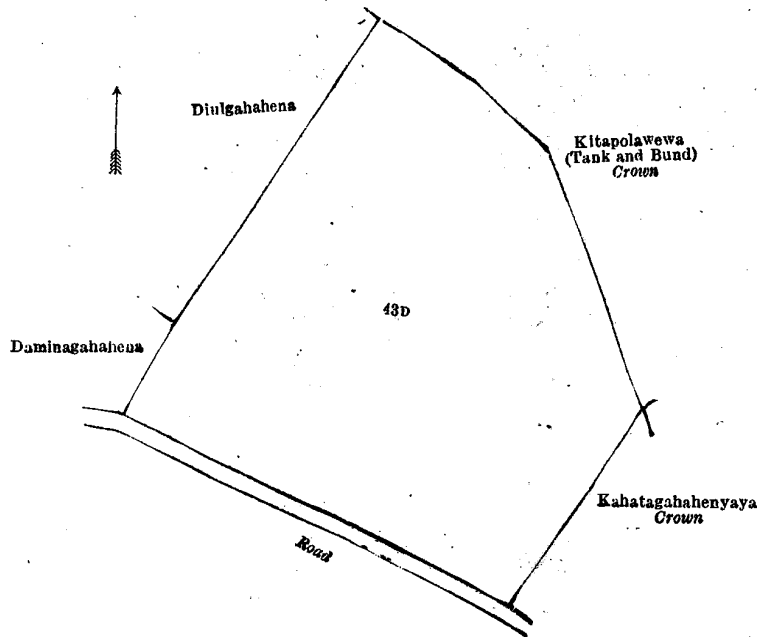
*Description of the Lands referred to.*

The following lots situated in the village of Kitagama, in the Baladora korale of the Dewamede hatpattu of the Kurunegala District, in the North-Western Province, as described in the annexed diagrams:—

Lot.	Name of Land.	I.—Block survey preliminary plan 1,615.
43D	Kongahawatta	

Extent, A. R. P.  
8 0 16

and bounded as follows : on the north by Kitapolawewa (tank and bund) to be declared the property of the Crown under the Waste Lands Ordinances ; on the east by Kitapolawewa (tank and bund) to be declared the property of the Crown under the Waste Lands Ordinances, Kahatagahenyaya to be declared the property of the Crown under the Waste Lands Ordinances ; on the south by a road ; on the west by Daminagahahena (private), Diulgahahena to be declared the property of Mawatagamarallage Ranhamy and another under the Waste Lands Ordinances.



Surveyor-General's Office,  
Colombo, August 2, 1919.

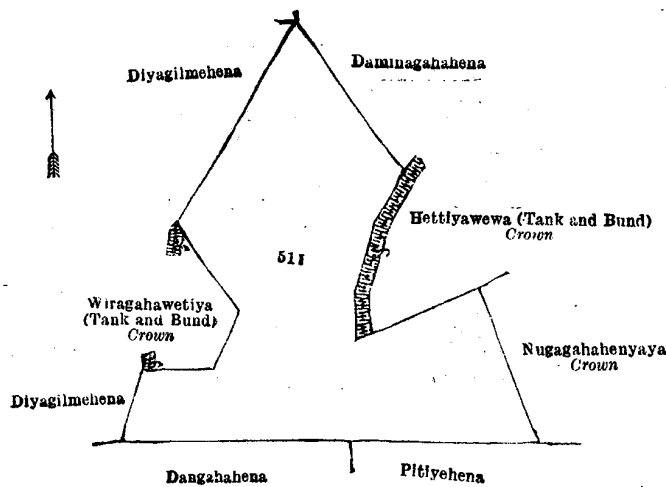
Scale of 4 Chains to an Inch.

H. P. HARRISON,  
for Surveyor-General.

II.—Block survey preliminary plan 1,615.

Lot.	Name of Land.	Extent, A. R. P.
51 I	Kongahahena	4 0 8

and bounded as follows : on the north by Diyagilmehena to be declared the property of Baladorarallage Menikhamy under the Waste Lands Ordinances, Daminagahahena to be declared the property of Korale Arachchilage Ukku Banda and others under the Waste Lands Ordinances ; on the east by Daminagahahena sold to Korale Arachchilage Ukku Banda and others under the Waste Lands Ordinances, Hettiyawewa (tank and bund) to be declared the property of the Crown under the Waste Lands Ordinances, Nugagahahenyaya to be declared the property of the Crown under the Waste Lands Ordinances ; on the south by Pitiyehena to be declared the property of Kitagama Korallagegedera Ran Menika under the Waste Lands Ordinances, Dangahahena to be declared the property of Kitagama Korallagegedera Kiri Menika under the Waste Lands Ordinances ; on the west by Diyagilmehena to be declared the property of Baladorarallage Menikhamy under the Waste Lands Ordinances, Wiragahawetiya (tank and bund) to be declared the property of the Crown under the Waste Lands Ordinances, Diyagilmehena to be declared the property of Baladorarallage Menikhamy under the Waste Lands Ordinances.



Surveyor-General's Office,  
Colombo, August 2, 1919.

Scale of 4 Chains to an Inch.

H. P. HARRISON,  
for Surveyor-General.

February 8, 1920.

N. A. HAMPTON,  
Special Officer.

**Kurunegala S. O. No. 3,032.**

**Order under Section 2 of "The Waste Lands Ordinances of 1897, 1899, 1900, and 1903,"  
declaring Lands to be Crown Property.**

In the matter of the lands commonly called or known as Mahawewa (palu tank and bund), and Welangollehenyaya (Talkotte-ela and reservation), situate in the village of Welangolla, in the Ihala Otota korale of the Hiriyala hatpattu of the Kurunegala District, in the North-Western Province, and of "The Waste Lands Ordinances of 1897, 1899, 1900, and 1903."

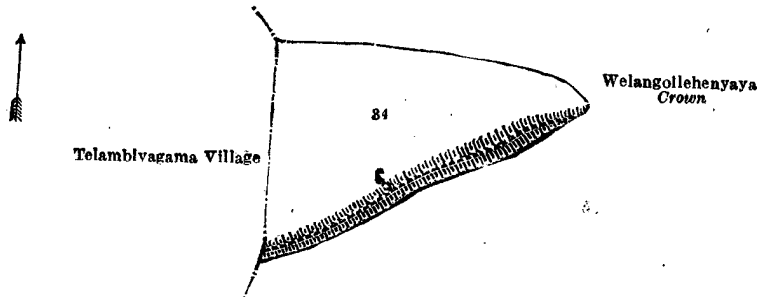
THE notice required by section 1 of "The Waste Lands Ordinances of 1897, 1899, 1900, and 1903," having been duly published in manner prescribed by that section in respect of the above-named lands (*vide* Notice No. 6,622), and no claim having been made to the said lands or to any interest therein within the period of three months from the date specified in the said notice, I, Harry Chambers Toller, Special Officer appointed under section 28 of the said Ordinances, under and by virtue of the powers vested in me in that behalf by section 2 of the said Ordinances, do hereby on this 16th day of July, 1920, order and declare that the said lands, as more fully described herein below, situate in the village of Welangolla, in the Ihala Otota korale of the Hiriyala hatpattu of the Kurunegala District, in the North-Western Province, and shown as lots 34 and 40 in preliminary plan 4,601 and in the annexed diagrams, and containing in extent 6 acres 2 roods and 36 perches, are the property of the Crown.

*Description of the Lands referred to.*

The following lots situated in the village of Welangolla, in the Ihala Otota korale of the Hiriyala hatpattu of the Kurunegala District, in the North-Western Province, as described in the annexed diagrams:—

Lot.	Name of Land.	I.—Preliminary plan 4,601:	Extent, A. R. P.
34	Mahawewa (palu tank and bund)		2 0 1

and bounded as follows: on the north, east, and south by Welangollehenyaya to be declared the property of the Crown under the Waste Lands Ordinances, on the west by the village limit of Telambiyagama.



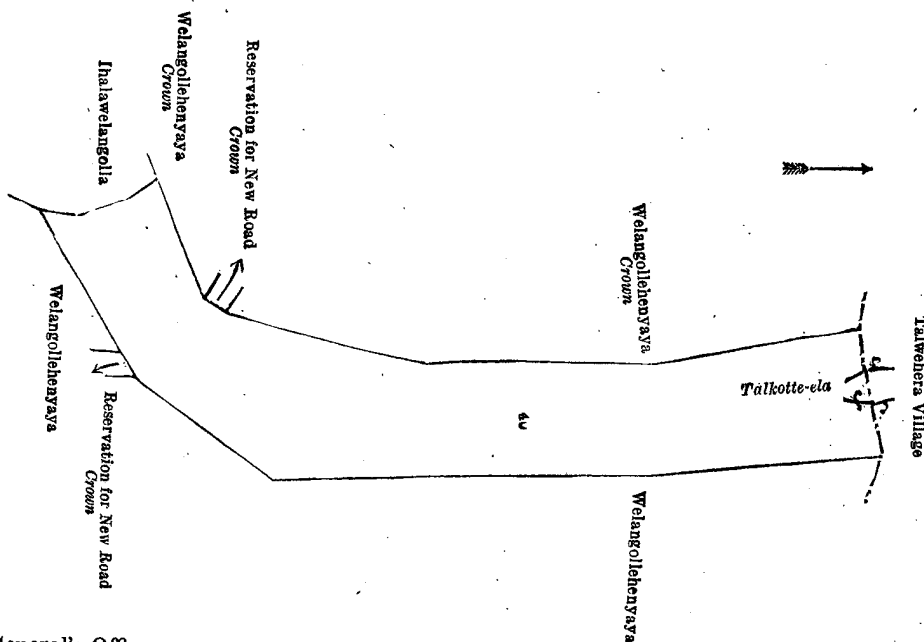
Scale of 4 Chains to an Inch.

Surveyor-General's Office,  
Colombo, June 10, 1920.

F. J. SALMON,  
for Acting Surveyor-General.  
Extent, A. R. P.  
4 2 35

Lot.	Name of Land.	II.—Preliminary plan 4,601.	Extent, A. R. P.
40	Welangollehenyaya (Talkotte-ela and reservation)		4 2 35

and bounded as follows: on the north by the village limit of Talwehera; on the east by Welangollehenyaya sold to Suppriampillai Swaminathenpillai under the Waste Lands Ordinances; on the south by reservation for the new road to be declared the property of the Crown under the Waste Lands Ordinances, Welangollehenyaya sold to Suppriampillai Swaminathanpillai under the Waste Lands Ordinances, Ihalawelangolla claimed by Hapudahaneka Mudiyanseleage Punchirala and others; on the west by Welangollehenyaya to be declared the property of the Crown under the Waste Lands Ordinances, reservation for the new road to be declared the property of the Crown under the Waste Lands Ordinances, Welangollehenyaya to be declared the property of the Crown under the Waste Lands Ordinances.



Scale of 4 Chains to an Inch.

Surveyor-General's Office,  
Colombo, June 10, 1920.

July 16, 1920.

H. C. TOLLER,  
Special Officer.

F. J. SALMON,  
for Acting Surveyor-General.

**Kurunegala S. O. No. 3,033.****Order under Section 2 of "The Waste Lands Ordinances of 1897, 1899, 1900, and 1903,"  
declaring Lands to be Crown Property.**

In the matter of the lands commonly called or known as Anukkanewewa (tank and bund) and District Road Committee road, situate in the village of Walaswewa, in the Baladora korale of the Dewamedhi hatpattu of the Kurunegala District, in the North-Western Province, and of "The Waste Lands Ordinances of 1897, 1899, 1900, and 1903."

THE notice required by section 1 of "The Waste Lands Ordinances of 1897, 1899, 1900, and 1903," having been duly published in manner prescribed by that section in respect of the above-named lands (*vide* Notice No. 6,245), and no claim having been made to the said lands or to any interest therein within the period of three months from the date specified in the said notice, I, Harry Chambers Toller, Special Officer appointed under section 28 of the said Ordinances, under and by virtue of the powers vested in me in that behalf by section 2 of the said Ordinances, do hereby on this 14th day of July, 1920, order and declare that the said lands, as more fully described herein below, situate in the village of Walaswewa, in the Baladora korale of the Dewamedhi hatpattu of the Kurunegala District, in the North-Western Province, and shown as lots 1 and 26 in block survey preliminary plan 1,629 and in the annexed diagrams, and containing in extent 4 acres 1 rood and 39 perches, are the property of the Crown.

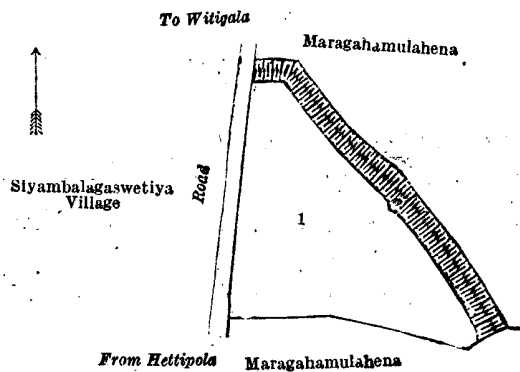
*Description of the Lands referred to.*

The following lots situated in the village of Walaswewa, in the Baladora korale of the Dewamedhi hatpattu of the Kurunegala District, in the North-Western Province, as described in the annexed diagrams:—

**I.—Block survey preliminary plan 1,629.**

Lot.	Name of Land.	Extent, A. R. P.
1	Anukkanewewa (tank and bund)	2 0 18

and bounded as follows: on the north and east by Maragahamulahena to be declared the property of Warnakula Arachchilage Naide Vidane under the Waste Lands Ordinances; on the south by Maragahamulahena to be declared the property of Ihalawatte Lekamalage Ran Etana under the Waste Lands Ordinances; on the west by (road from Hettipola to Witi-gala), the village limit of Siyambalagaswetiya.



Surveyor-General's Office,  
Colombo, March 31, 1920.

Scale of 4 Chains to an Inch.

F. J. SALMON,  
for Acting Surveyor-General.

**II.—Block survey preliminary plan 1,629.**

Lot.	Name of Land.	Extent, A. R. P.
26	District Road Committee road	2 1 21

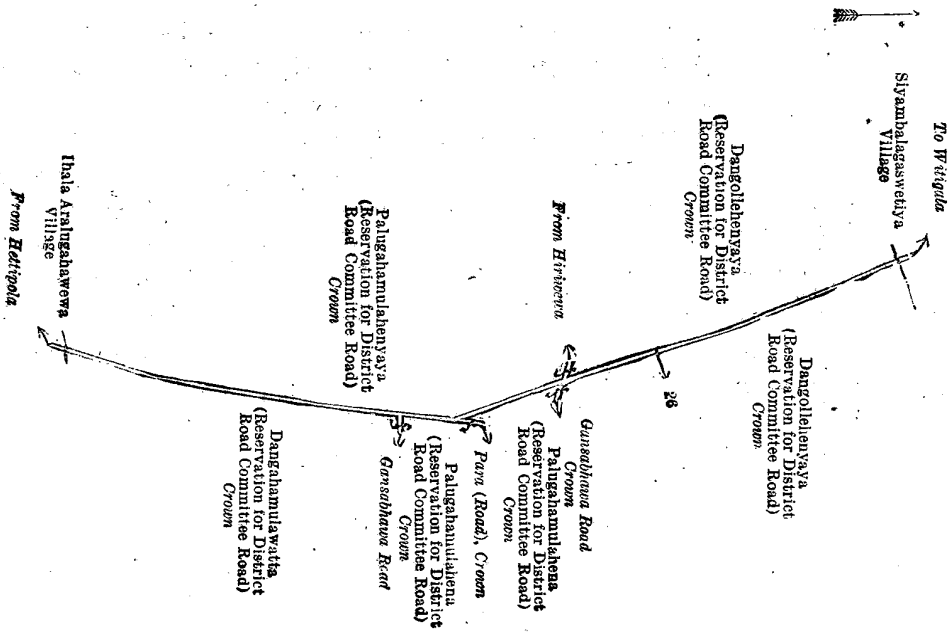
and bounded as follows: on the north by the village limit of Siyambalagaswetiya; on the east by Dangollehenyaya (reservation for District Road Committee road) to be declared the property of the Crown under the Waste Lands Ordinances, Gansabhawa road from Hiriwewa to be declared the property of the Crown under the Waste Lands Ordinances, Palugahamulahena (reservation for District Road Committee road) to be declared the property of the Crown under the Waste Lands Ordinances, para (road) to be declared the property of the Crown under the Waste Lands Ordinances, Palugahamulahena (reservation for District Road Committee road) to be declared the property of the Crown under the Waste Lands Ordinances, Gansabhawa road to be declared the property of the Crown under the Waste Lands Ordinances, Dangahamulawatta (reservation for District Road Committee road) to be declared the property of the Crown under the Waste Lands Ordinances; on the south by the village limit of Ihala-aralugahawewa; on the west by Palugahamulahenyaya (reservation for District Road Committee road) to be declared the property of the Crown under the Waste Lands Ordinances, Dangollahenyaya (reservation for District Road Committee road) to be declared the property of the Crown under the Waste Lands Ordinances.

[For Diagram see page 1672.]

**Kurunegala S. O. No. 3,034.****Order under Section 4, Sub-section (1), of "The Waste Lands Ordinances of 1897, 1899, 1900, and 1903."**

In the matter of the land commonly called or known as Mudunapitahenyaya, situate in the village of Magurudeniya, in the Tittaweligandahaye korale of the Hiriwala hatpattu of the Kurunegala District, in the North-Western Province, and of "The Waste Lands Ordinances of 1897, 1899, 1900, and 1903."

WHEREAS in pursuance of section 1 of the said Ordinances it was duly declared and notified on the 7th day of December, 1917, that if no claim to the land commonly called or known as Mudunapitahenyaya, situate in the village of Magurudeniya, in the Tittaweligandahaye korale of the Hiriwala hatpattu of the Kurunegala District, in the North-Western Province, containing in extent 79 acres 3 roods and 30 perches, and shown as lot 177 in preliminary plan 4,344 and in the annexed diagram, was made to John Murray Davies, Special Officer appointed under section 28 of the said Ordinances, within the period of three months from the date specified in the said notice, such land would be declared the property of the Crown, and dealt with on account of the Crown (*vide* Notice No. 6,723):



Surveyor-General's Office,  
Colombo, March 31, 1920.

Scale of 16 Chains to an Inch.

F. J. SALMON,  
for Acting Surveyor-General.

July 14, 1920.

H. C. TOLLER,  
Special Officer.

And whereas (1) Heratgama Dhammarakkita Seelaratna Abidhana Nayaka Unnanse, and (2) Aragama Sunanda Unnanse made claim thereto, and John Murray Davies. Special Officer appointed under section 28 of the said Ordinances, made due inquiry into such claim, and whereas the said claimants and the aforesaid John Murray Davies, with the consent of His Excellency the Governor, came to an agreement in writing dated the 4th day of October, 1918, concerning the said land, under section 4, sub-section (1), of the said Ordinances, whereby it was agreed that the said claimants should be declared the purchasers of the said land upon payment on or before the 4th day of February, 1919, to the Government Agent at Kurunegala, of a sum of Rupees One thousand Four hundred and Thirty only (Rs. 1,430), as the purchase amount of the said land, and whereas the said amount has been duly paid by the said claimants, they are hereby, in pursuance of the agreement afore-mentioned, declared to be the purchasers of the said land, as more fully described herein below.

*Description of the Land referred to.*

The land commonly called or known as Mudunapitahenyaya, situate in the village of Magurudeniya, in the Tittaweligandahaye korale of the Hiriya hatpattu of the Kurunegala District, in the North-Western Province, and containing in extent 79 acres 3 roods and 30 perches, and shown as lot 77 in preliminary plan 4,344 and in the annexed diagram; and bounded as follows: on the north by Andaragollehena claimed by D. Kiri Banda and others, Andaragollehena claimed by Punchirala Kirihamy and others, Andaragollehena claimed by Bandirala and others, Amuna (water hole) to be declared the property of the Crown under the Waste Lands Ordinances; on the east by Mudunapitahena to be declared the property of the Crown under the Waste Lands Ordinances, Mudunapitahenyaya (burial ground) to be declared the property of the Crown under the Waste Lands Ordinances, rocky ridge, Eliegollaheenna belonging to the Crown, Bakmigahamulapitiya claimed by K. Ranmenika and others, Mudunapitahenyaya and Kongahamulahena (reservation for stream) to be declared the property of the Crown under the Waste Lands Ordinances; on the south by Mudunapitahenyaya and Kongahamulahena (reservation for stream) to be declared the property of the Crown under the Waste Lands Ordinances, Mudunapitahenyaya (reservation for road) to be declared the property of the Crown under the Waste Lands Ordinances; on the west by Mudunapitahenyaya (reservation for road) to be declared the property of the Crown under the Waste Lands Ordinances.

[For Diagram see page 1673.]

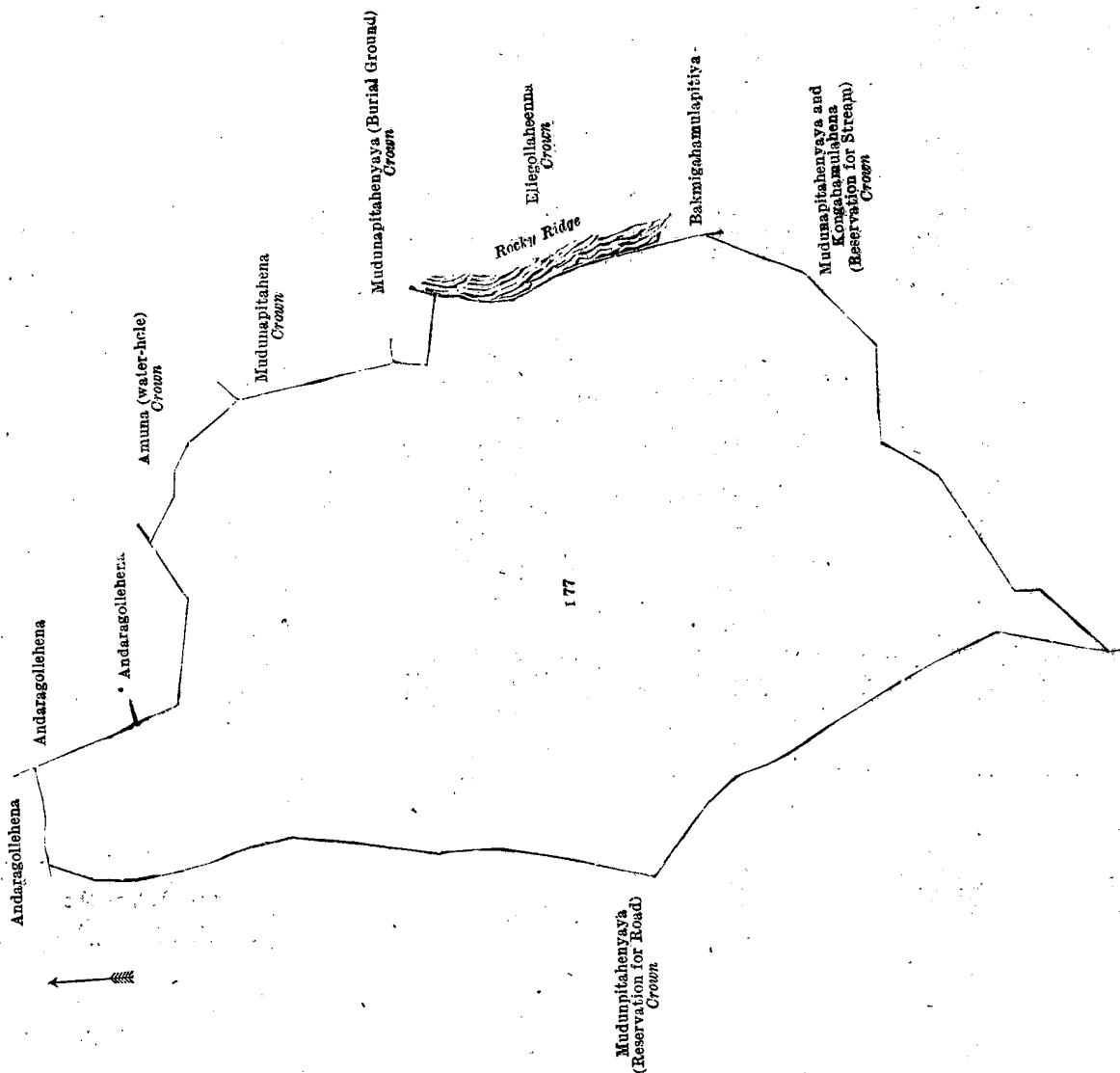
**Kurunegala S. O. No. 3,035.**

**Order under Section 4, Sub-section (1), of "The Waste Lands Ordinances of 1897, 1899, 1900, and 1903," admitting Land to be Private Property.**

In the matter of the land commonly called or known as Unagollehena, situate in the village of Unagolla, in the Magul Medagandahaye korale west of Wannu hatpattu of the Kurunegala District, in the North-Western Province, and of "The Waste Lands Ordinances of 1897, 1899, 1900, and 1903."

WHEREAS in pursuance of section 1 of the said Ordinances it was duly notified on the 28th day of September, 1917, that if no claim to the land commonly called or known as Unagollehena, situate in the village of Unagolla, in the Magul Medagandahaye korale west of the Wannu hatpattu of the Kurunegala District, in the North-Western Province, containing in extent 10 acres and 37 perches, and shown as lot w 116A in preliminary plan 4,532 and in the annexed diagram, was made to John Murray Davies, Special Officer, appointed under section 28 of the said Ordinances, within the period of three months from the date specified in such notice, such land would be declared the property of the Crown, and dealt with on account of the Crown (*vide* Notice No. 6,581):

And whereas (1) Herat Mudiyanse Mudalihamy, *ex Vel-Vidane*, and (2) Herat Mudiyanse Mudiyanse made claim thereto, and John Murray Davies, the aforesaid Special Officer, made due inquiry into such claim, I, Harry Chambers Toller, Special Officer appointed under section 28 of the said Ordinances, with the consent of His Excellency the Governor, do hereby, in pursuance of the agreement dated the 27th day of September, 1919, admit the said first claimant along with Herat Mudiyanse Ran Menika to be the owner of the said land, as more fully described herein below, under section 4, sub-section (1), of the said Ordinances.



Surveyor-General's Office,  
Colombo, June 11, 1920.

Scale of 8 Chains to an Inch.

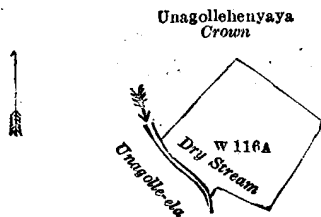
F. J. SALMON,  
for Acting Surveyor-General.

July 9, 1920.

H. C. TOLLER,  
Special Officer.

*Description of the Land referred to.*

The land commonly called or known as Unagollehena, situate in the village of Unagolla, in the Magul Medagan-dahaye korale west of the Wannu hatpattu of the Kurunegala District, in the North-Western Province, containing in extent 10 acres and 37 perches, and shown as lot w 116A in preliminary plan 4,532 and in the annexed diagram; and bounded as follows: on the north, east, and south by Unagollehenyaya to be declared the property of the Crown under the Waste Lands Ordinances; on the west by the Unagolle-ela (dry stream), Ungollehenyaya to be declared the property of the Crown under the Waste Lands Ordinances.



Surveyor-General's Office,  
Colombo, June 7, 1920.

Scale of 16 Chains to an Inch.

F. J. SALMON,  
for Acting Surveyor-General.

June 26, 1920.

H. C. TOLLER,  
Special Officer.

**Kurunegala S. O. No. 3,036.**

**Order under Section 4, Sub-section (1), of "The Waste Lands Ordinances of 1897, 1899, 1900, and 1903,"  
declaring Land to be Crown Property.**

In the matter of the land commonly called or known as Unagollehenyaya, situate in the village of Unagolla, in the Magul Medagandahaye korale west of the Wannu hatpattu of the Kurunegala District, in the North-Western Province, and of "The Waste Lands Ordinances of 1897, 1899, 1900, and 1903."

WHEREAS in pursuance of section 1 of the said Ordinances it was duly notified on the 28th day of September, 1917, that if no claim to the land commonly called or known as Unagollehenyaya, situate in the village of Unagolla, in the Magul Medagandahaye korale west of the Wannu hatpattu of the Kurunegala District, in the North-Western Province, containing in extent 391 acres 3 roods and 12 perches, and shown as lot w 116 in preliminary plan 4,532 and in the annexed diagram, was made to John Murray Davies, Special Officer, appointed under section 28 of the said Ordinances, within the period of three months from the date specified in such notice, such land would be declared the property of the Crown, and dealt with on account of the Crown (*vide* Notice No. 6,581):

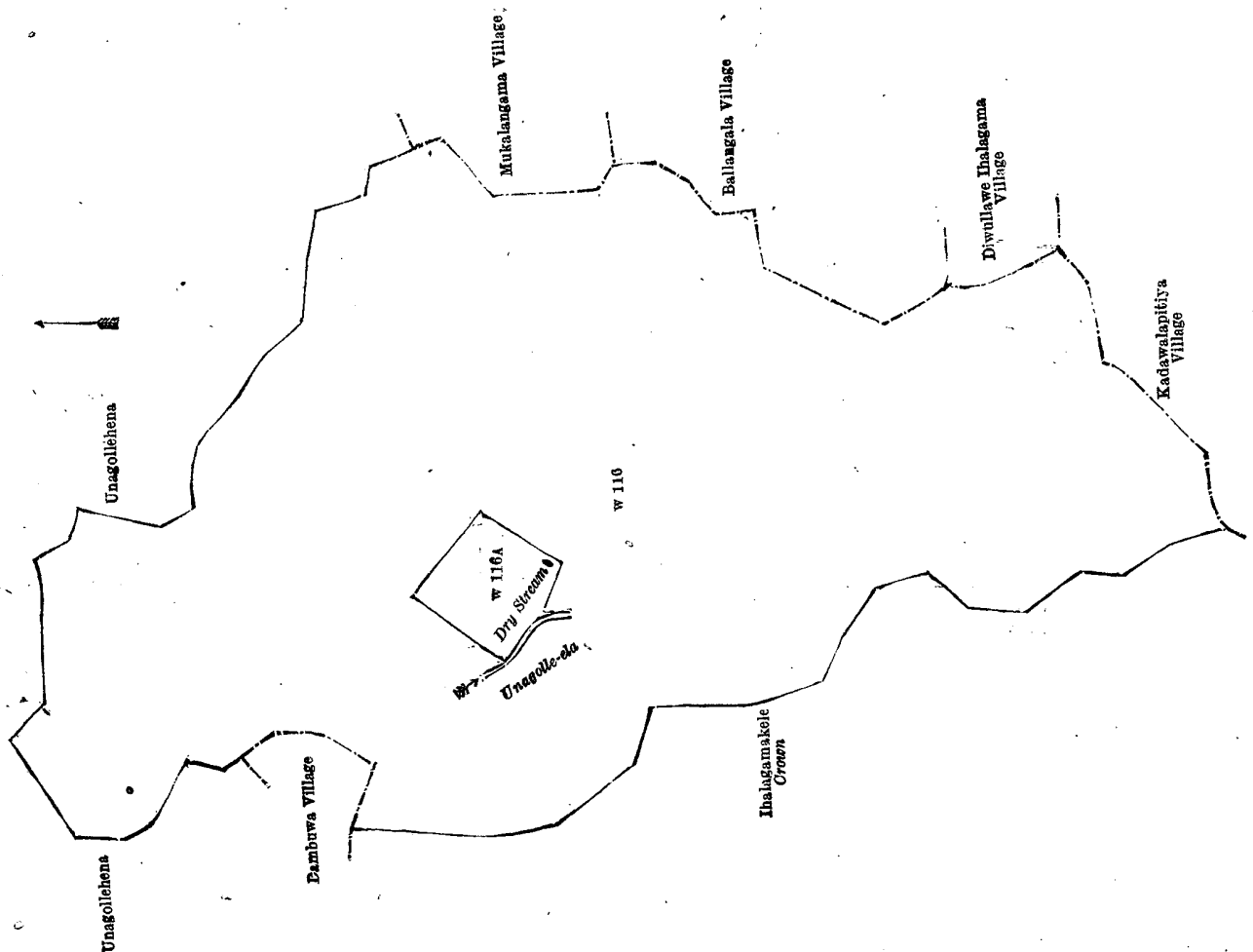
And whereas (1) Herat Mudiyanse Mudalihamy, *ex* Vel-Vidane and (2) ditto Mudiyanse made claim thereto, and whereas the said 1st and 2nd claimants entered into an agreement in writing dated the 27th day of September, 1919, whereby in consideration of the said 1st claimant and Herat Mudiyanse Ran Menika being declared the owners of 10 acres more or less of lot w 116 of the notice and of the preliminary plan 4,532, now shown as lot w 116A on the same plan, the said 1st and 2nd claimants withdrew claim to the above-mentioned lot w 116 of this order, I, Harry Chambers Toller, Special Officer appointed under section 28 of the said Ordinances, under and by virtue of the powers vested in me in that behalf by section 4 of the said Ordinances, do hereby on this 26th day of June, 1920, order and declare under section 4, sub-section (1), of the said Ordinances, that the said land, as more fully described herein below, is the property of the Crown.

*Description of the Land referred to.*

The land commonly called or known as Unagollehenyaya, situate in the village of Unagolla, in the Magul Medagandahaye korale west of the Wannu hatpattu of the Kurunegala District, in the North-Western Province, containing in extent 391 acres 3 roods and 12 perches, and shown as lot w 116 in preliminary plan 4,532 and in the annexed diagram; and bounded as follows: on the north by Unagollehena claimed by the Crown and Punchiralage Appuhamy and others; on the east by Unagollehena claimed by the Crown and Punchiralage Appuhamy and others, the village limit of Mukalangama, the village limit of Bellangala and the village limit of Diwullawe Ihalagama; on the south by the village limit of Kadawalapitiya, Ihalagamakele declared to be the property of the Crown under the Waste Lands Ordinances; on the west by Ihalagamakele declared to be the property of the Crown under the Waste Lands Ordinances, the village limit of Damabuwa, Unagollehena, claimed by the Crown and Punchiralage Appuhamy and others.

NOTE.—The following lot lying within the above-named boundaries is excluded from this order, and its acreage of 10 acres and 37 perches is not included in the acreage of 391 acres 3 roods and 12 perches given above:—

Lot.	Name of Land.	Preliminary plan 4,532.	Extent, A. R. P.
w 116A	Unagollehena	.. .. .	10 0 37



Surveyor-General's Office,  
Colombo, June 7, 1920.

Scale of 16 Chains to an Inch.  
June 26, 1920.  
H. C. TOLLER,  
Special Officer.

F. J. SALMON,  
for Acting Surveyor-General.



**Kurunegala S. O. No. 3,037.**

**Order under Section 2 of "The Waste Lands Ordinances of 1897, 1899, 1900, and 1903,"  
declaring Lands to be Crown Property.**

In the matter of the lands commonly called or known as Deduru-oya (part), main road, &c., situate in the village of Kudawitikele, in the Baladora korale of the Dewamedhi hatpattu of the Kurunegala District, in the North-Western Province, and of "The Waste Lands Ordinances of 1897, 1899, 1900, and 1903."

THE notice required by section 1 of "The Waste Lands Ordinances of 1897, 1899, 1900, and 1903," having been duly published in manner prescribed by that section in respect of the above-named lands (*vide* Notice No. 6,627), and no claim having been made to the said lands, or to any interest therein within the period of three months from the date specified in the said notice, I, Harry Chambers Toller, Special Officer appointed under section 28 of the said Ordinances, under and by virtue of the powers vested in me in that behalf by section 2 of the said Ordinances, do hereby on this 16th day of August, 1920, order and declare that the said lands, as more fully described herein below, situate in the village of Kudawitikele, in the Baladora korale of the Dewamedhi hatpattu of the Kurunegala District, in the North-Western Province, and shown as lots 1, 2, 12, 20, and 30 in block survey preliminary plan 1,569 and in the annexed diagrams, and containing in extent 32 acres 3 roods and 30 perches, are the property of the Crown.

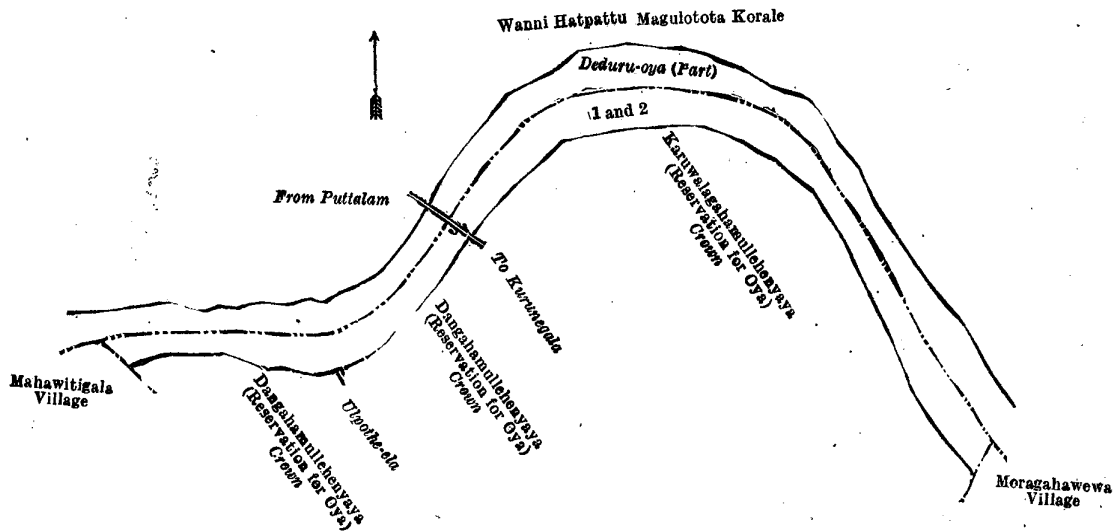
*Description of the Lands referred to.*

The following lots situated in the village of Kudawitikele, in the Baladora korale of the Dewamedhi hatpattu of the Kurunegala District, in the North-Western Province, as described in the annexed diagrams:—

I.—Block survey preliminary plan 1,569.

Lot.	Name of Land.	Extent, A. R. P.
1 ..	Deduru-oya (part) ..	8 3 39
2 ..	Do. (do.) ..	18 1 30
		27 1 29

and bounded as follows: on the north by the boundary limits of the Wannu hatpattu, Magul Otota korale; on the east by the village limit of Moragahawewa; on the south by Karuwalagahamullehenyaya (reservation for oya) to be declared the property of the Crown under the Waste Lands Ordinances, Dangahamullehenyaya (reservation for oya) to be declared the property of the Crown under the Waste Lands Ordinances, Ulpotha-ela, Dangahamullehenyaya (reservation for oya) to be declared the property of the Crown under the Waste Lands Ordinances; on the west by the village limit of Mahawitigala.



Surveyor-General's Office,  
Colombo, June 16, 1920.

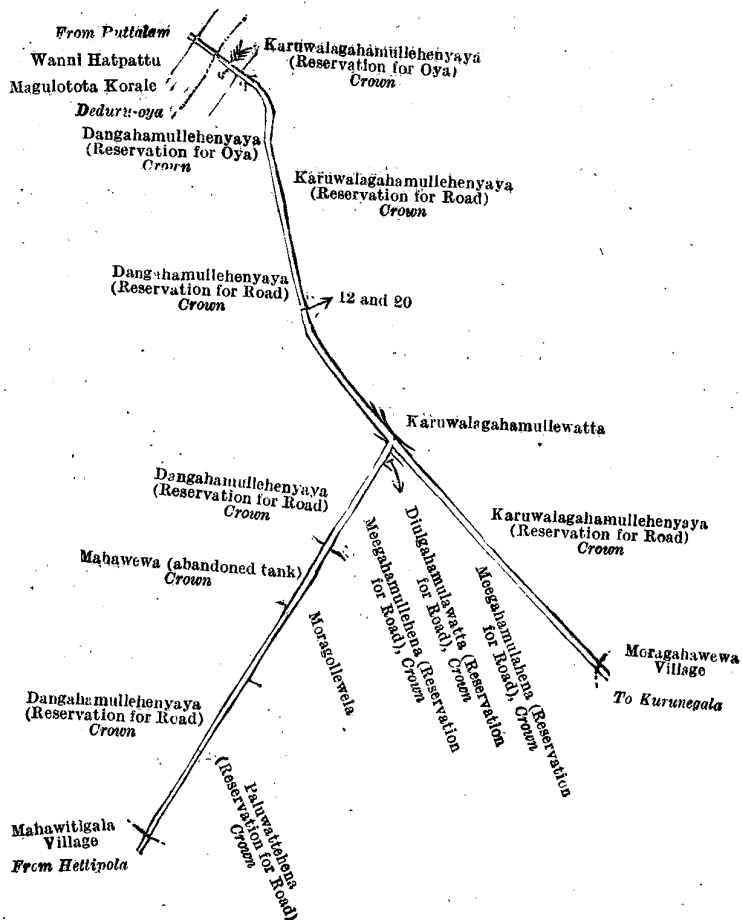
Scale of 16 Chains to an Inch.

F. J. SALMON,  
for Acting Surveyor-General.

II.—Block survey preliminary plan 1,569.

Lot.	Name of Land.	Extent, A. R. P.
12 ..	Main road ..	3 1 28
20 ..	Minor road ..	1 1 28
		4 3 16

and bounded as follows: on the north by the boundary limits of the Wannu hatpattu, Magul Otota korale, Deduru-oya; on the east by Karuwalagahamullehenyaya (reservation for oya) to be declared the property of the Crown under the Waste Lands Ordinances, Karuwalagahamullehenyaya (reservation for road) to be declared the property of the Crown under the Waste Lands Ordinances, Karuwalagahamullewatta to be declared the property of Wilakatupota Sitappu *alias* Mudalihamy under the Waste Lands Ordinances, Karuwalagahamullehenyaya (reservation for road) to be declared the property of the Crown under the Waste Lands Ordinances; the village limit of Moragahawewa; on the south by Meegahamullehenyaya (reservation for road) to be declared the property of the Crown under the Waste Lands Ordinances, Diulgahamullehenyaya (reservation for road) to be declared the property of the Crown under the Waste Lands Ordinances, Moragollewela claimed by Ratnayaka Mudiyansele Kirimenika and others, Paluwatthehena (reservation for road) to be declared the property of the Crown under the Waste Lands Ordinances; on the west by the village limit of Mahawitigala, Dangahamullehenyaya (reservation for road) to be declared the property of the Crown under the Waste Lands Ordinances, Mahawewa (abandoned tank) to be declared the property of the Crown under the Waste Lands Ordinances, Dangahamullehenyaya (reservation for oya) to be declared the property of the Crown under the Waste Lands Ordinances, Dangahamullehenyaya (reservation for oya) to be declared the property of the Crown under the Waste Lands Ordinances.



Surveyor-General's Office,  
Colombo, June 16, 1920.

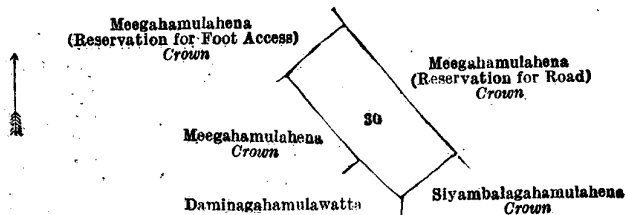
Scale of 16 Chains to an Inch.

F. J. SALMON,  
for Acting Surveyor-General.

III.—Block survey preliminary plan 1,569.

Lot.	Name of Land.	Extent, A. R. P.
30	Siyambalagahamulawatta	0 2 25

and bounded as follows: on the north by Meegahamulahena (reservation for foot access) to be declared the property of the Crown under the Waste Lands Ordinances, Meegahamulahena (reservation for road) to be declared the property of the Crown under the Waste Lands Ordinances; on the east by Meegahamulahena (reservation for road) to be declared the property of the Crown under the Waste Lands Ordinances; on the south by Siyambalagahamulahena to be declared the property of the Crown under the Waste Lands Ordinances, Daminagahamulawatta claimed by Ratnayaka Mudiyansele Ukkuhamy and others; on the west by Meegahamulahena (reservation for foot access) to be declared the property of the Crown under the Waste Lands Ordinances.



Surveyor-General's Office,  
Colombo, June 16, 1920.

Scale of 4 Chains to an Inch.

F. J. SALMON,  
for Acting Surveyor-General.

August 16, 1920.

H. C. TOLLER,  
Special Officer.

**Kurunegala S. O. No. 3,038.**

**Order under Section 4, Sub-section (1), of "The Waste Lands Ordinances of 1897, 1899, 1900, and 1903,"  
declaring Lands to be Crown Property.**

In the matter of the lands commonly called or known as Amuna (water-hole), Mudunapitahena (access to cemetery), &c., situate in the village of Magurudeniya, in the Tittaweligandahaye korale of the Hiriyala hatpattu of the Kurunegala District, in the North-Western Province, and of "The Waste Lands Ordinances of 1897, 1899, 1900, and 1903."

WHEREAS in pursuance of section 1 of the said Ordinances it was duly notified on the 7th day of December, 1917, that if no claim to the lands commonly called or known as amuna (water-hole), Mudunapitahena (access to cemetery), &c., situate in the village of Magurudeniya, in the Tittaweligandahaye korale of the Hiriyala hatpattu of the Kurunegala District, in the North-Western Province, containing in extent 40 acres 1 rood and 12 perches, and shown as lots 177A, 177B, 177C, 177D, H77, 2090, 2091, 2092, 2093, and J77 in preliminary plan 4,344 and in the annexed diagrams, was made to John Murray Davies, Special Officer appointed under section 28 of the said Ordinances, within the period of three months from the date specified in such notice, such lands would be declared the property of the Crown, and dealt with on account of the Crown (*vide* Notice No. 6,723):

And whereas (1) Dombagaha Patirannehelage Arnolis Pieris and (2) Ekanayake Mudiyanseelage Appuhamy made claim to the above-mentioned lots 177A, 177B, 177C, 177D, H77, 2,090, 2,091, 2,092, 2,093, and J77; and whereas (3) Heratgama Dhammarakitta Seelaratne Abidhana Nayake Unnanse and (4) Aragama Sunanda Unnanse made claim to the above-mentioned lots 177A, 177B, 177C, 177D, and H77; and whereas a court decree (case No. 7,397, D. C., Kurunegala) has been entered against the said 1st and 2nd claimants; and whereas the said 3rd and 4th claimants entered into an agreement in writing dated the 4th day of October, 1918, whereby, in consideration of their being declared the purchasers of 80 acres more or less of lot 177 of the notice and of the preliminary plan 4,344, now also shown as lot 177 on the same plan, upon payment to the Government Agent, at Kurunegala, on or before the 4th day of February, 1919, of a sum of Rupees One thousand Four hundred and Thirty only (Rs. 1,430), they withdrew claim to the above-mentioned lots 177A, 177B, 177C, 177D, and H77 of this order, I, Harry Chambers Toller, Special Officer appointed under section 28 of the said Ordinances, under and by virtue of the powers vested in me in that behalf by section 4 of the said Ordinances, do hereby on this 9th day of July, 1920, order and declare under section 4, sub-section (1), of the said Ordinances, that the said lands, as more fully described herein below, are the property of the Crown.

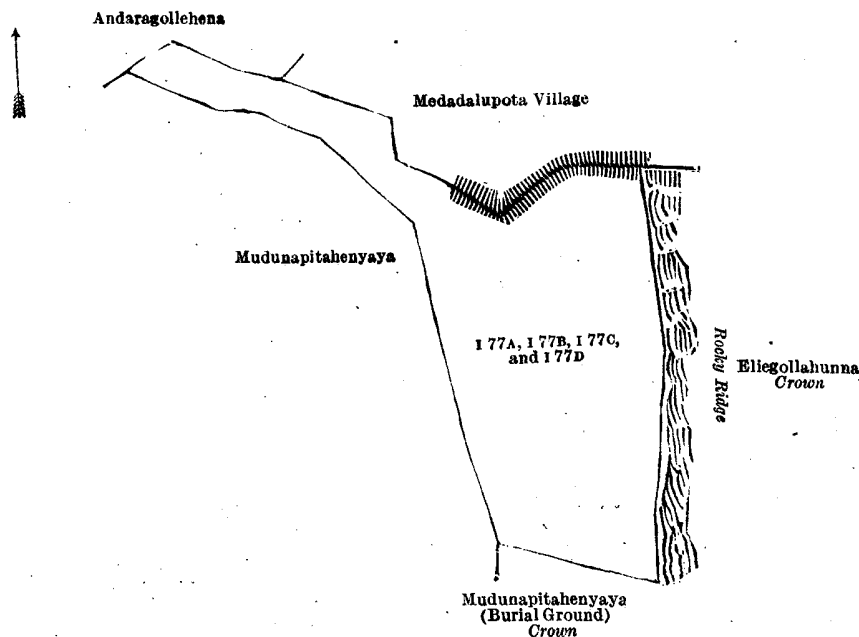
*Description of the Lands referred to.*

The following lots situated in the village of Magurudeniya, in the Tittaweligandahaye korale of the Hiriyala hatpattu of the Kurunegala District, in the North-Western Province, as described in the annexed diagrams:—

**I.—Preliminary plan 4,344.**

Lot.	Name of Land.	Extent, A. R. P.
177A ..	Amuna (water-hole) .. .. .	0 2 28
177B ..	Do. ( Do. ) .. .. .	0 2 22
177C ..	Mudunapitahena (access to cemetery) .. .. .	0 0 26
177D ..	Mudunapitahenyaya .. .. .	2 2 29
		4 0 25

and bounded as follows: on the north by Andaragollehena claimed by Bandirala and others, the village limit of Medadalupota; on the east by rocky ridge, Eliegolleheenna belonging to the Crown; on the south by Mudunapitahenyaya (burial ground) to be declared the property of the Crown under the Waste Lands Ordinances; on the west by Mudunapitahenyaya sold to Heratgama Dhammarakkita Seelaratna Abidhana Nayaka Unnanse and another under the Waste Lands Ordinances.



Surveyor-General's Office,  
Colombo, June 11, 1920.

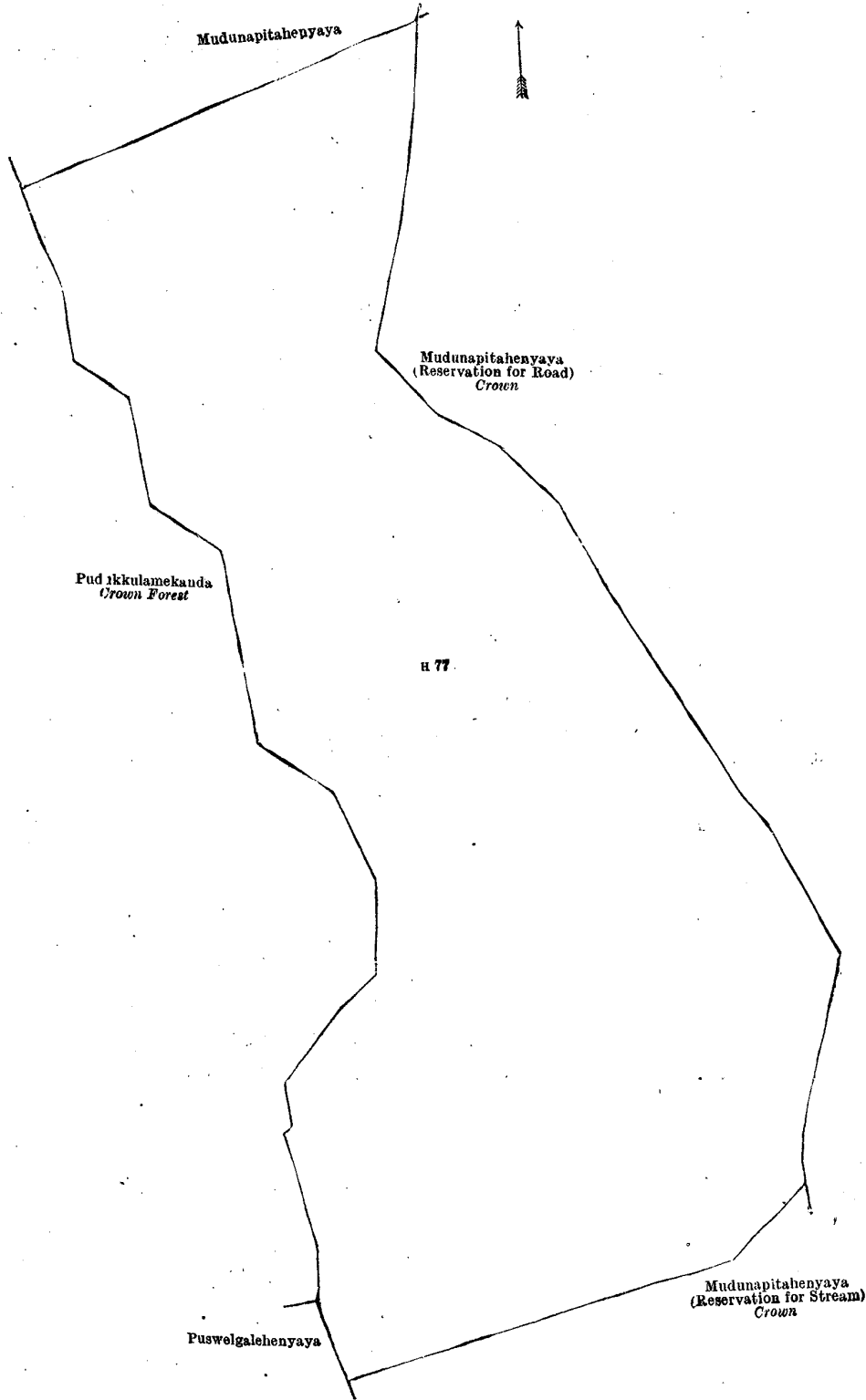
Scale of 4 Chains to an Inch.

F. J. SALMON,  
for Acting Surveyor-General.

II.—Preliminary plan 4,344.

Lot.	Name of Land.	Extent, A. R. P.
H 77	Mudunapitahenyaya	30 1 15

and bounded as follows : on the north by Mudunapitahenyaya claimed by the Crown and D. Kiri Banda and others ; on the east by Mudunapitahenyaya (reservation for road) to be declared the property of the Crown under the Waste Lands Ordinances ; on the south by Mudunpitaheenyaya (reservation for stream) to be declared the property of the Crown under the Waste Lands Ordinances ; on the west by Puswelgalehenyaya claimed by K. Ranmenika and others, Pudukkulamekanda (Crown forest).



Surveyor-General's Office,  
Colombo, June 11, 1920.

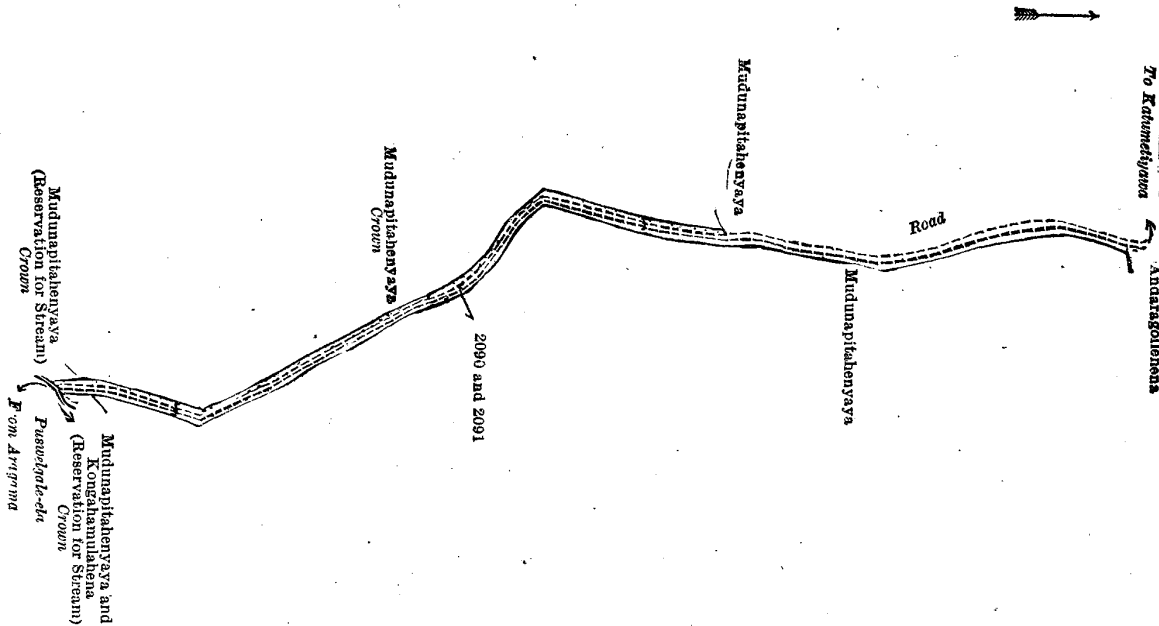
Scale of 4 Chains to an Inch.

F. J. SALMON,  
for Acting Surveyor-General.

III.—Preliminary plan 4,344.

Lot.	Name of Land.	Extent, A. R. P.
2090 ..	Mudunapitahenyaya (reservation for road)	0 2 28
2091 ..	Do. ( do. )	0 1 36
		1 0 24

and bounded as follows : on the north by Andaragollehena claimed by D. Kiri Banda and others; on the east by Mudunapitahenyaya sold to Heratgama Dhammarakkita Seelaratna Abidhana Nayaka Unnanse and another under the Waste Lands Ordinances, Mudunapitahenyaya and Kongahamulahena (reservation for stream) to be declared the property of the Crown under the Waste Lands Ordinances; on the south by Puswelgala-ela; on the west by Mudunapitahenyaya (reservation for stream) to be declared the property of the Crown under the Waste Lands Ordinances, Mudunapitahenyaya to be declared the property of the Crown under the Waste Lands Ordinances, Mudunapitahenyaya claimed by the Crown and D. Kiri Banda and others.



Surveyor-General's Office,  
Colombo, June 11, 1920.

Scale of 8 Chains to an Inch.

F. J. SALMON,  
for Acting Surveyor-General.

IV.—Preliminary plan 4,344.

Lot.	Name of Land.	Extent, A. R. P.
2092 ..	Mudunapitahenyaya and Kongahamulahena (reservation for stream)	2 3 30

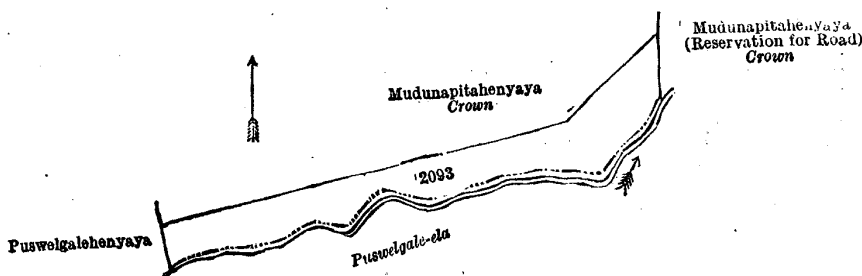
and bounded as follows : on the north by Mudunapitahenyaya sold to Heratgama Dhammarakkita Seelaratna Abidhana Nayaka Unnanse and another under the Waste Lands Ordinances; on the east by Bakmigahamulapitiya claimed by K. Ranmenika and others, the Puswelgala-ela; on the south by the Puswelgala-ela; on the west by Mudunapitahenyaya (reservation for road) to be declared the property of the Crown under the Waste Lands Ordinances.

[For Diagram see page 1680.]

V.—Preliminary plan 4,344.

Lot.	Name of Land.	Extent, A. R. P.
2093 ..	Mudunapitahenyaya (reservation for stream)	1 1 8

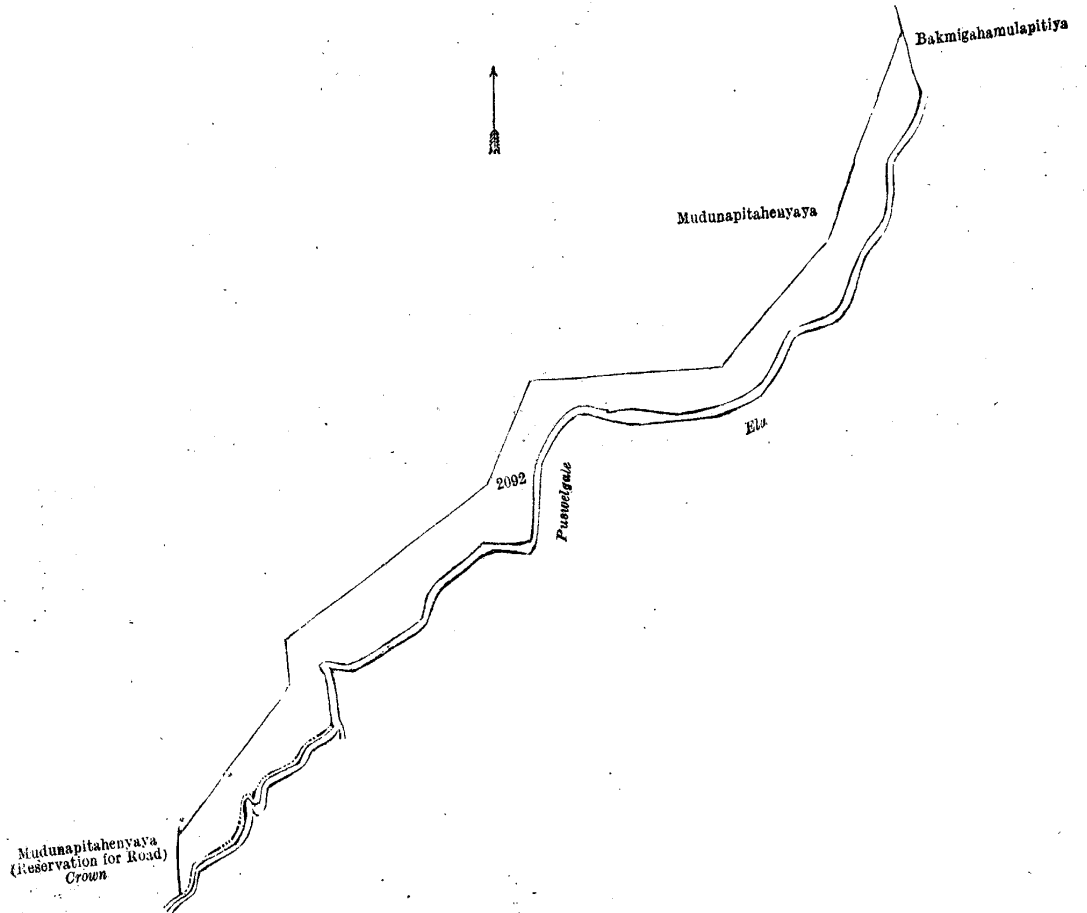
and bounded as follows : on the north by Mudunapitahenyaya to be declared the property of the Crown under the Waste Lands Ordinances; on the east by Mudunapitahenyaya (reservation for road) to be declared the property of the Crown under the Waste Lands Ordinances; on the south by Puswelgala-ela; on the west by Puswelgalehenyaya claimed by K. Ranmenika and others.



Surveyor-General's Office,  
Colombo, June 11, 1920.

Scale of 4 Chains to an Inch.

F. J. SALMON,  
for Acting Surveyor-General.



Surveyor-General's Office,  
Colombo, June 11, 1920.

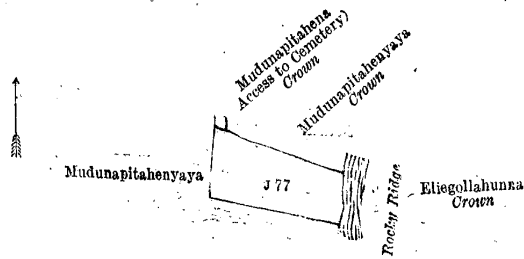
Scale of 4 Chains to an Inch.

F. J. SALMON,  
for Acting Surveyor-General.

VI.—Preliminary plan 4,344.

Lot.	Name of Land.	Extent, A. R. P.
J 77	Mudunapitahenyaya	0 1 30

and bounded as follows : on the north by Mudunapitahena (access to cemetery) to be declared the property of the Crown under the Waste Lands Ordinances, Mudunapitahenyaya to be declared the property of the Crown under the Waste Land Ordinances ; on the east by (rocky ridge), Eliegollahena belonging to the Crown ; on the south and west by Mudunapitahenyaya sold to Heratgama Dhammarakkita Seelaratna Abidhana Nayaka Unnanse and another under the Waste Lands Ordinances.



Surveyor-General's Office,  
Colombo, June 11, 1920.

Scale of 4 Chains to an Inch.

F. J. SALMON,  
for Acting Surveyor-General.

July 9, 1920.

H. C. TOLLER,  
Special Officer.

**Uva S. O. No. 2,452.**

**Order under Section 4, Sub-section (1), of "The Waste Lands Ordinances of 1897, 1899, 1900, and 1903,"  
declaring Land to be Crown Property.**

In the matter of the land commonly called or known as Ellawatta estate (reservation for path), situate in the village of Nawalagama, in the Kumbalwela korale of the Yatikinda division, in the Province of Uva, and of "The Waste Lands Ordinances of 1897, 1899, 1900, and 1903."

WHEREAS in pursuance of section 1 of the said Ordinances it was duly notified on the 25th day of July, 1919, that if no claim to the land commonly called or known as Ellawatta estate (reservation for path), situate in the village of Nawalagama, in the Kumbalwela korale of the Yatikinda division, in the Province of Uva, containing in extent 2 roods and 17 perches, and shown as lot 762 in block survey preliminary plan 1 and in the annexed diagram, was made to Arnold Langdon Crossman, Special Officer appointed under section 28 of the said Ordinances, within the period of three months from the date specified in such notice, such land would be declared the property of the Crown, and dealt with on account of the Crown (*vide* Notice No. 7,318):

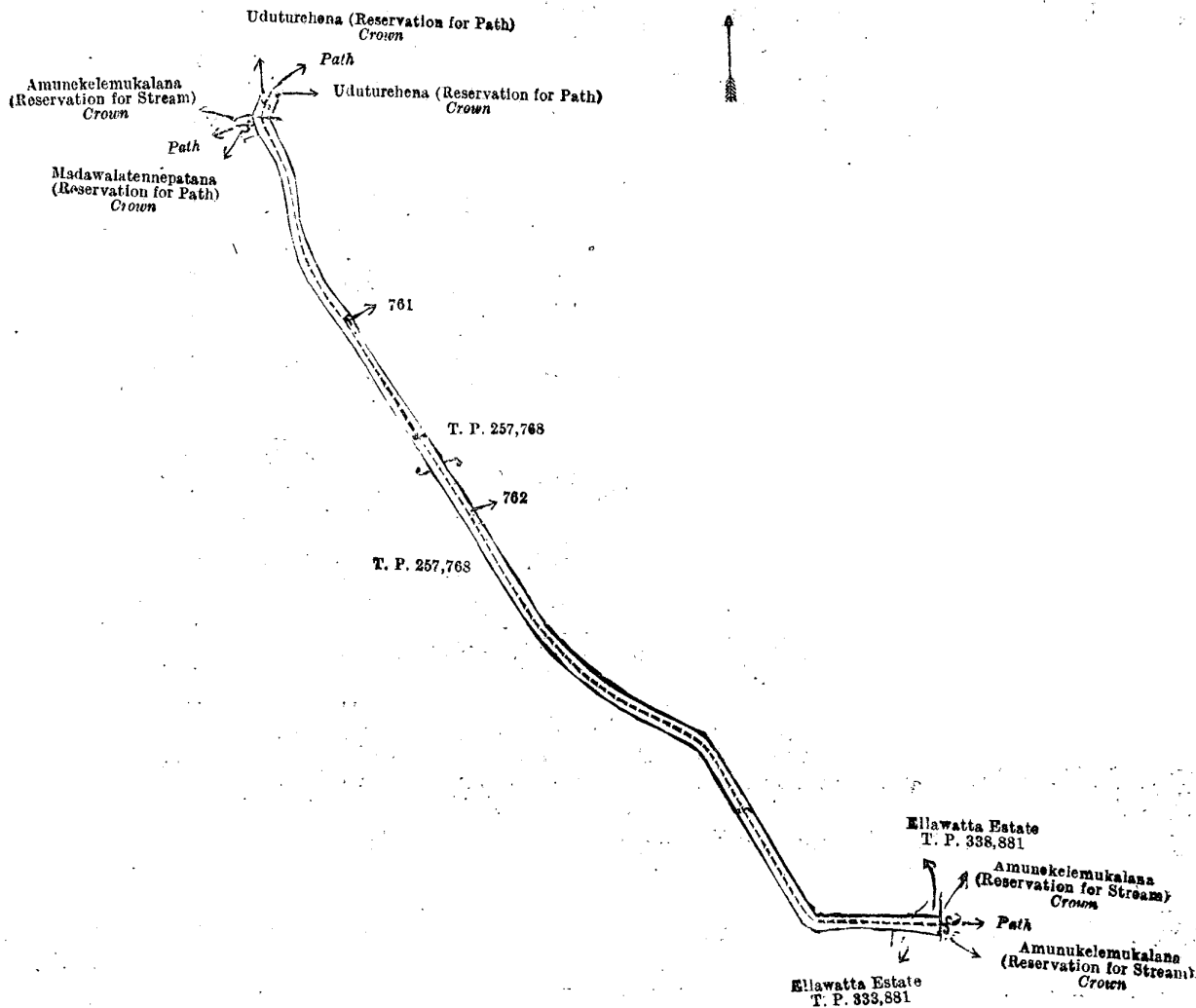
And whereas A. P. Bell, the then Superintendent of Ellawatta estate, made claim thereto, and whereas J. M. C. Girardot, the Superintendent of the said estate, for and on behalf of the Ellawatta Ceylon Tea Estates, Limited, has withdrawn claim to the above-mentioned lot, I, Mungo Tennent Archibald, Special Officer appointed under section 28 of the said Ordinances, under and by virtue of the powers vested in me in that behalf by section 4 of the said Ordinances, do hereby on this 5th day of August, 1920, order and declare, under section 4, sub-section (1), of the said Ordinances, that the said land, as more fully described herein below, is the property of the Crown.

*Description of the Land referred to.*

The land commonly called or known as Ellawatta estate (reservation for path), situated in the village of Nawalagama, containing in extent 2 roods and 17 perches, and shown as lot 762 in block survey preliminary plan 1 and in the annexed diagram; and bounded as follows: on the north by Udutrehena (reservation for path) to be declared the property of the Crown under the Waste Lands Ordinances, T. P. 257,768; on the east by T. P. 257,768, Ellawatta estate sold by the Crown (T. P. 333,881), Amunkelemukalana (reservation for stream) to be declared the property of the Crown under the Waste Lands Ordinances; on the south by Ellawatta estate sold by the Crown (T. P. 333,881), T. P. 257,768; on the west by T. P. 257,768, Madawalatennepatana (reservation for path) to be declared the property of the Crown under the Waste Lands Ordinances.

NOTE.—The following lot lying within the above-mentioned boundaries is excluded from this order, and its extent of 20 perches is not included in the acreage of 2 roods and 17 perches given above:—

Lot.	Name of Land.	Block survey preliminary plan 1.	Extent, A.	B.	P.
761	Gansabhawa path	..	..	0	0 20



Surveyor-General's Office,  
Colombo, June 29, 1920.

Scale of 4 Chains to an Inch.  
August 5, 1920.  
M. T. ARCHIBALD,  
Special Officer.

F. J. SALMON,  
for Acting Surveyor-General.

## Kegalla S. O. No. 310.

Order under Section 2 of "The Waste Lands Ordinances of 1897, 1899, 1900, and 1903,"  
declaring Lands to be Crown Property.

In the matter of the lands commonly called or known as Railway Reserve, situate in the village of Kansalgomuwa, in the Meddemedaliya pattu of the Kinigoda korale of the Kegalla District, in the Province of Sabaragamuwa, and of "The Waste Lands Ordinances of 1897, 1899, 1900, and 1903."

THE notice required by section 1 of "The Waste Lands Ordinances of 1897, 1899, 1900, and 1903," having been duly published in manner prescribed by that section in respect of the above-named lands (*vide* Notice No. 7,482), and no claim having been made to the said lands or to any interest therein within the period of three months from the date specified in the said notice, I, Frederick Lewis, Special Officer appointed under section 28 of the said Ordinances, under and by virtue of the powers vested in me in that behalf by section 2 of the said Ordinances, do hereby on this 14th day of July, 1920, order and declare that the said lands, as more fully described herein below, situate in the village of Kansalgomuwa, in the Meddemedaliya pattu of the Kinigoda korale of the Kegalla District, in the Province of Sabaragamuwa, and shown as lots 45, 48, 55, 62, 38, 43, and 46, in block survey preliminary plan 163 and in the annexed diagrams, and containing in extent 1 acre 2 roods and 33 perches, are the property of the Crown.

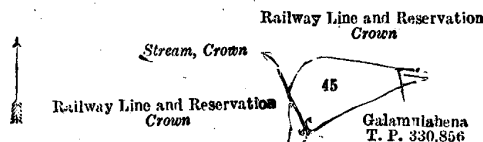
*Description of the Lands referred to.*

The following lots situated in the village of Kansalgomuwa, in the Meddemedaliya pattu of the Kinigoda korale of the Kegalla District, in the Province of Sabaragamuwa, as described in the annexed diagrams:—

## I.—Block survey preliminary plan 163.

Lot.	Name of Land.	Extent, A. R. P.
45	Railway reserve	0 1 6

and bounded as follows: on the north by railway line and reservation declared to be the property of the Crown under the Waste Lands Ordinances; on the east by railway reservation declared to be the property of the Crown under the Waste Lands Ordinances; on the south by Galamulahena sold by the Crown (T. P. 330,856), a stream declared to be the property of the Crown under the Waste Lands Ordinances, Galamulahena sold by the Crown (T. P. 330,856); on the west by railway line and reservation declared to be the property of the Crown under the Waste Lands Ordinances, a stream declared to be the property of the Crown under the Waste Lands Ordinances, railway line and reservation declared to be the property of the Crown under the Waste Lands Ordinances.



Surveyor-General's Office,  
Colombo, November 29, 1919.


Scale of 4 Chains to an Inch.

H. P. HARRISON,  
for Surveyor-General.

## II.—Block survey preliminary plan 163.

Lot.	Name of Land.	Extent, A. R. P.
48	Railway reserve	0 1 2

and bounded as follows: on the north by Hitinawatta claimed by Gallatralalage Ranhamy, Ratakekunagahamulawatta claimed by Gallatralalage Dingiri Appu; on the east by Kansalgomuwa-ela (stream) declared to be the property of the Crown under the Waste Lands Ordinances, railway line and reservation declared to be the property of the Crown under the Waste Lands Ordinances; on the south and west by railway line and reservation declared to be the property of the Crown under the Waste Lands Ordinances.



Surveyor-General's Office,  
Colombo, November 29, 1919.

Scale of 4 Chains to an Inch.

H. P. HARRISON,  
for Surveyor-General.

## III.—Block survey preliminary plan 163.

Lot.	Name of Land.	Extent, A. R. P.
55	Railway reserve	0 0 2

and bounded as follows: on the north by Habahenawatta claimed by Udamadawalamangedera Vidanelage Punchirala; on the east and south by railway reservation declared to be the property of the Crown under the Waste Lands Ordinances; on the west by Habahenawatta claimed by Udamadawalamangedera Vidanelage Punchirala.



Surveyor-General's Office,  
Colombo, November 29, 1919.

Scale of 4 Chains to an Inch.


H. P. HARRISON,  
for Surveyor-General.

## IV.—Block survey preliminary plan 163.

Lot.	Name of Land.	Extent, A. R. P.
62	Railway reserve	0 1 25



and bounded as follows: on the north by a cart road declared to be the property of the Crown under the Waste Lands Ordinances; Nikagollehena to be declared the property of the Crown under the Waste Lands Ordinances; on the east by railway reserve declared to be the property of the Crown under the Waste Lands Ordinances; on the south by railway line and reservation declared to be the property of the Crown under the Waste Lands Ordinances; on the west by cart road (within railway reserve) declared to be the property of the Crown under the Waste Lands Ordinances.



Surveyor-General's Office,  
Colombo, November 29, 1919.

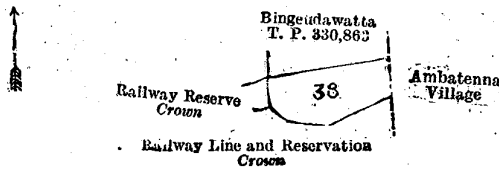
Scale of 4 Chains to an Inch.

H. P. HARRISON,  
for Surveyor-General.

V.—Block survey preliminary plan 163.

Lot.	Name of Land.	Extent, A. R. P.
38 ..	Railway reserve ..	0 1 3

and bounded as follows: on the north by Bingeudawatta sold by the Crown (T. P. 330,863); on the east by the village limit of Ambatenna; on the south by railway line and reservation declared to be the property of the Crown under the Waste Lands Ordinances; on the west by a railway reserve declared to be the property of the Crown under the Waste Lands Ordinances.



Surveyor-General's Office,  
Colombo, January 8, 1920.


Scale of 4 Chains to an Inch.

H. P. HARRISON,  
for Surveyor-General.

VI.—Block survey preliminary plan 163.

Lot.	Name of Land.	Extent, A. R. P.
43 —	Railway reserve ..	0 0 15

and bounded as follows: on the north by Gamaralagewatta claimed by Gamaralage Punchirala and Dingiriamma, a stream declared to be the property of the Crown under the Waste Lands Ordinances; on the east by a stream declared to be the property of the Crown under the Waste Lands Ordinances; on the south by a railway line and reservation declared to be the property of the Crown under the Waste Lands Ordinances; on the west by Gamaralagewatta claimed by Gamaralage Punchirala and Dingiriamma.



Surveyor-General's Office,  
Colombo, January 8, 1920.

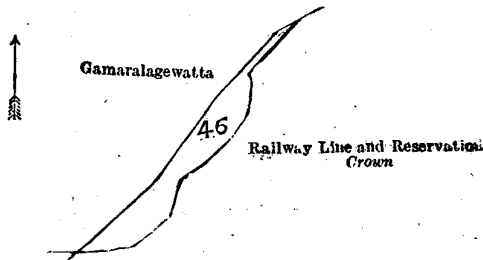
Scale of 4 Chains to an Inch.

H. P. HARRISON,  
for Surveyor-General.

VII.—Block survey preliminary plan 163.

Lot.	Name of Land.	Extent, A. R. P.
46 ..	Railway reserve ..	0 1 20

and bounded as follows: on the north by Gamaralagewatta claimed by Gamaralage Punchirala and Dingiriamma; on the east and south by a railway line and reservation declared to be the property of the Crown under the Waste Lands Ordinances; on the west by Gamaralagewatta claimed by Gamaralage Punchirala and Dingiriamma.



Surveyor-General's Office,  
Colombo, January 8, 1920.

Scale of 4 Chains to an Inch.

H. P. HARRISON,  
for Surveyor-General.

FREDERICK LEWIS,  
Special Officer.

July 14, 1920.

**Order under Section 4, Sub-section (1), of "The Waste Lands Ordinances of 1897, 1899, 1900, and 1903."**

In the matter of the lands commonly called or known as Rukattanagahawatta, situate in the village of Giraimbula, in Udugaha pattu of Hewagam korale, in the Colombo District of the Western Province, and of "The Waste Lands Ordinances of 1897, 1899, 1900, and 1903."

WHEREAS in pursuance of section 1 of the said Ordinances it was duly declared and notified on the 9th day of August, 1918, that if no claim to the lands commonly called or known as Rukattanagahawatta, situate in the village of Giraimbula, in Udugaha pattu of Hewagam korale, in the Colombo District of the Western Province, containing in extent 1 acre 2 roods and 5 perches, and shown as lots 6 and 8 in preliminary plan 16,320 and in the annexed diagrams, was made to the Assistant Government Agent, Colombo and Negombo Districts, within the period of three months from the date specified in the said notice, such lands would be declared the property of the Crown, and dealt with on account of the Crown (*vide* Notice No. 6,988):

And whereas Silpadipathinekatige Guneris Fernando of Giraimbula made claim thereto, and I, Guy Stanley Wodeman, Assistant Government Agent, Colombo and Negombo Districts, made due inquiry into such claims, and whereas the said claimants and I came to an agreement in writing dated the 19th day of December, 1918, concerning the said lands, under section 4, sub-section (1) of the said Ordinances, whereby it was agreed that the said claimant should be declared the purchaser of the said lands, upon payment to the Assistant Government Agent of Colombo and Negombo Districts, at Colombo Kachcheri, of a sum of Rupees Eighty-four and Cents Sixty only (Rs. 84.60), as the purchase amount of the said lands, and whereas the said amount has been duly paid by the said claimant, he is hereby, in pursuance of the agreement afore-mentioned, declared to be the purchaser of the said lands, as more fully described herein below.

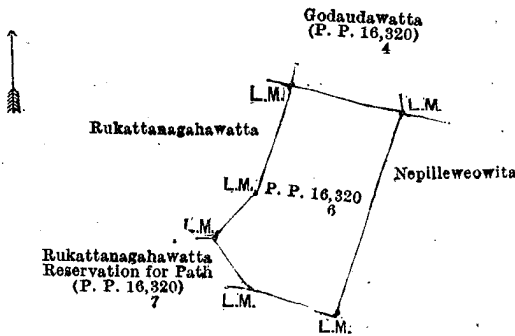
*Description of the Lands referred to.*

The following lots situated in the village of Giraimbula, in Udugaha pattu of Hewagam korale, in the Colombo District of the Western Province, as described in the annexed diagrams:—

I.—Preliminary plan 16,320.

Lot.	Name of Land.	Extent, A. R. P.
6	Rukattanagahawatta	1 0 25

and bounded as follows: on the north by Godaudawatta sold under the Waste Lands Ordinances to Weligapolage Appu Sinno and others (P. P. 16,320/4); on the east by Nepilleweowita claimed by W. Piloris and others; on the south by Nepilleweowita claimed by W. Piloris and others; on the south-west by Rukattanagahawatta, reservation for path (P. P. 16,320/7); and on the west by Rukattanagahawatta claimed by G. Fernando.



Surveyor-General's Office,  
Colombo, February 5, 1919.

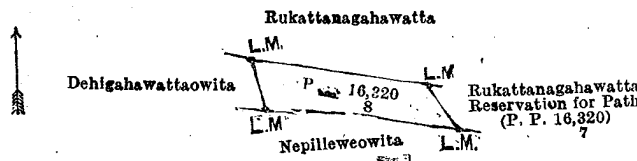
Scale of 4 Chains to an Inch.

C. H. VINCE,  
for Surveyor-General.

II.—Preliminary plan 16,320.

Lot.	Name of Land.	Extent, A. R. P.
8	Rukattanagahawatta	0 1 20

and bounded as follows: on the north by Rukattanagahawatta claimed by G. Fernando; on the north-east by Rukattanagahawatta, reservation for path (P. P. 16,320/7); on the south by Nepilleweowita claimed by W. Piloris and others; and on the west by Dehigahawattaowita claimed by Charlis Appu.



Surveyor-General's Office,  
Colombo, February 5, 1919.

Scale of 4 Chains to an Inch.

C. H. VINCE,  
for Surveyor-General.

May 19, 1919.  
G. S. WODEMAN,  
Assistant Government Agent.

**Order under Section 2 of "The Waste Lands Ordinances of 1897, 1899, 1900, and 1903,"  
declaring Lands to be Crown Property.**

In the matter of the lands commonly called and known as Kaalagahawatta, Rukattanagahawatta, and Rukattanagahawatta (reservation for path), situate in the village of Giraimbula, in Udugaha pattuwa of Hewagam korale, in the Colombo District of the Western Province, and of "The Waste Lands Ordinances of 1897, 1899, 1900, and 1903."

THE notice required by section 1 of "The Waste Lands Ordinances of 1897, 1899, 1900, and 1903," having been duly published in manner prescribed by that section in respect of the above-named lands (*vide* Notice No. 6,988), and no claim having been made to the said lands or to any interest therein within the period of three months from the date specified in the said notice, I, Hubert Ernest Newnham, Assistant Government Agent, Colombo and Negombo Districts, under and by virtue of the powers vested in me in that behalf by section 2 of the said Ordinances, do hereby on this 16th day of July, 1920, order and declare that the said lands, as more fully described herein below, situate in the village of Giraimbula, in Udugaha pattuwa of Hewagam korale, in the Colombo District of the Western Province, and shown as lots 1, 3, and 7 in preliminary plan 16,320 and in the annexed diagram, and containing in extent 1 rood and 27 perches, are the property of the Crown.

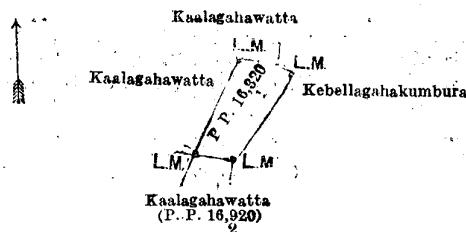
*Description of the Lands referred to.*

The following lots situated in the village of Giraimbula, in Udugaha pattuwa of Hewagam korale, in the Colombo District of the Western Province, as described in the annexed diagrams:—

I.—Preliminary plan 16,320.

Lot.	Name of Land.	Extent, A. R. P.
1	Kaalagahawatta	0 1 1

and bounded as follows: on the north by Kaalagahawatta claimed by Kokuna Gura; on the north-east and south-east by Kebellagahakumbura claimed by M. Charles Appu and others; on the south by Kaalagahawatta sold under the Waste Lands Ordinances to Weligapolage Appu Sinno and others (P. P. 16,320/2); and on the south by Kaalagahawatta claimed by W. Peter.



Surveyor-General's Office,  
Colombo, February 5, 1919.

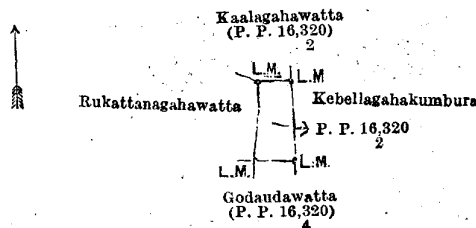
Scale of 4 Chains to an Inch.

C. H. VINCE,  
for Surveyor-General.

II.—Preliminary plan 16,320.

Lot.	Name of Land.	Extent, A. R. P.
3	Rukattanagahawatta	0 0 23

and bounded as follows: on the north by Kaalagahawatta sold under the Waste Lands Ordinances to Weligapolage Appu Sinno and others (P. P. 16,320/2); on the east by Kebellagahakumbura claimed by M. Charles Appu and others; on the south by Godaudawatta sold under the Waste Lands Ordinances to Weligapolage Appu Sinno and others (P. P. 16,320/4); and on the west by Rukattanagahawatta claimed by M. Marthelis.



Surveyor-General's Office,  
Colombo, February 5, 1919.

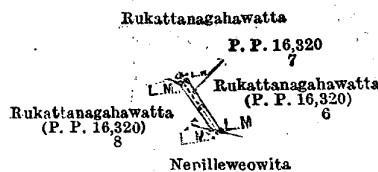
Scale of 4 Chains to an Inch.

C. H. VINCE,  
for Surveyor-General.

III.—Preliminary plan 16,320.

Lot.	Name of Land.	Extent, A. R. P.
7	Rukattanagahawatta (reservation for path)	0 0 3

and bounded as follows: on the north by Rukattanagahawatta claimed by G. Fernando; on the north-east by Rukattanagahawatta sold under the Waste Lands Ordinances to Silpadipathinekatige Guneris Fernando (P. P. 16,320/6); on the south by Nepillewe wita claimed by W. Piloris and others; and on the south-west by Rukattanagahawatta sold under the Waste Lands Ordinances to Silpadipathinekatige Guneris Fernando (P. P. 16,320/8).



Surveyor-General's Office,  
Colombo, February 5, 1919.

Scale of 4 Chains to an Inch.

C. H. VINCE,  
for Surveyor-General.

July 16, 1920.

H. E. NEWNHAM,  
Assistant Government Agent.

**Order under Section 4, Sub-section (1), of "The Waste Lands Ordinances of 1897, 1899, 1900, and 1903."**

In the matter of the lands commonly called or known as Kaalagahawatta and Godaudawatta, situate in the village of Giraimbula, in Udugaha pattuwa of Hewagam korale, in the Colombo District of the Western Province, and of "The Waste Lands Ordinances of 1897, 1899, 1900, and 1903."

WHEREAS in pursuance of section 1 of the said Ordinances it was duly declared and notified on the 9th day of August, 1918, that if no claim to the lands commonly called or known as Kaalagahawatta and Godaudawatta, situate in the village of Giraimbula, in Udugaha pattuwa of Hewagam korale, in the Colombo District of the Western Province, containing in extent 1 acre 1 rood and 9 perches, and shown as lots 2, 4, and 5 in preliminary plan 16,320 and in the annexed diagrams, was made to the Assistant Government Agent, Colombo and Negombo Districts, within the period of three months from the date specified in the said notice, such lands would be declared the property of the Crown, and dealt with on account of the Crown (*vide* Notice No. 6,988):

And whereas Weligapolage Appu Sinno, (2) Weligapolage Aselis Appu, and (3) Kanangama Aratchige Dingiri Appu, all of Giraimbula, made claim thereto, and I, Guy Stanley Wodeman, Assistant Government Agent, Colombo and Negombo Districts, made due inquiry into such claims, and whereas the said claimants and I came to an agreement in writing dated the 19th day of December, 1918, concerning the said lands, under section 4, sub-section (1), of the said Ordinances, whereby it was agreed that the said claimants should be declared the purchasers of the said lands; upon payment to the Assistant Government Agent of Colombo and Negombo Districts, at the Colombo Kacheheri, of a sum of Rupees Seventy-four and Cents Thirty-three only (Rs. 74.33), as the purchase amount of the said lands, and whereas the said amount has been duly paid by the said claimants, they are hereby, in pursuance of the agreement afore-mentioned, declared to be the purchasers of the said lands, as more fully described herein below.

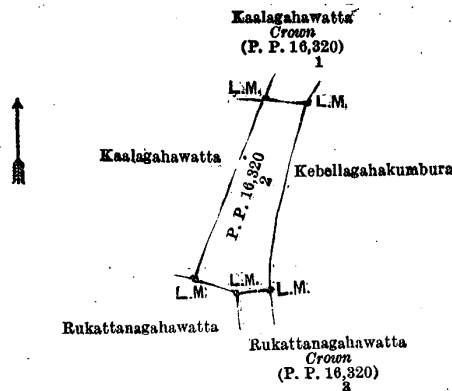
*Description of the Lands referred to.*

The following lots situated in the village of Giraimbula in Udugaha pattu of Hewagam korale, in the Colombo District of the Western Province, as described in the annexed diagrams:—

I.—Preliminary plan 16,320.

Lot.	Name of Land.	Extent, A. R. P.
2	Kaalagahawatta	0 2 5

and bounded as follows: on the north by Kaalagahawatta claimed by the Crown (P. P. 16,320/1); on the east by Kebellagahakumbura claimed by M. Charles Appu and others; on the south by Rukattanagahawatta claimed by the Crown (P. P. 16,320/3) and Rukattanagahawatta claimed by M. Marthelis; and on the west by Kaalagahawatta claimed by W. Aselis and others.



Surveyor-General's Office,  
Colombo, February 5, 1919.

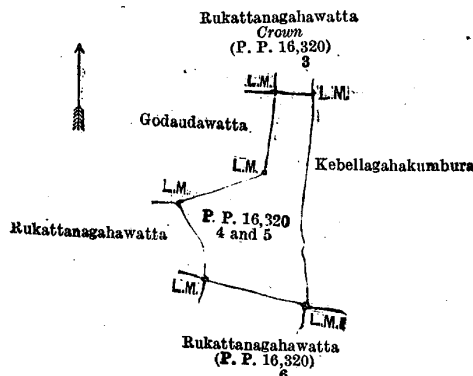
Scale of 4 Chains to an Inch.

C. H. VINCE,  
for Surveyor-General.

Lot.	Name of Land.	Extent, A. R. P.
4	Godaudawatta	0 2 37
5	Do.	0 0 7
		0 3 4

II.—Preliminary plan 16,320.

and bounded as follows: on the north by Rukattanagahawatta claimed by the Crown (P. P. 16,320/3); on the east by Kebellagahakumbura claimed by M. Charles Appu and others; on the south by Rukattanagahawatta sold under Waste Lands Ordinances to Silpadipathinaketige Guneris Fernando (P. P. 16,320/6); and on the west by Rukattanagahawatta claimed by M. Belenis Appu and Godaudawatta claimed by W. Aselis and others.



Surveyor-General's Office,  
Colombo, February 5, 1919.

Scale of 4 Chains to an Inch.

C. H. VINCE,  
for Surveyor-General.

September 16, 1919.

G. S. WODEMAN,  
Assistant Government Agent.

**Order under Section 4, Sub-section (1), of "The Waste Lands Ordinances of 1897, 1899, 1900, and 1903,"  
declaring Land to be Crown Property.**

In the matter of the land commonly called or known as Uduwakandehena *alias* Narangahakele, situate in the village of Kalugala, in Mahapattuwa south of Pasdun korale east of the Kalutara District, in the Western Province, and of "The Waste Lands Ordinances of 1897, 1899, 1900, and 1903."

WHEREAS in pursuance of section 1 of the said Ordinances it was duly notified on the 29th day of August, 1919, that if no claim to the land commonly called or known as Uduwakandehena *alias* Narangahakele, situate in the village of Kalugala, in Mahapattuwa south of Pasdun korale east, in the Kalutara District, in the Western Province, containing in extent 1 acre 3 roods and 9 perches, and shown as lot 3 in preliminary plan 16,410 as described in the annexed diagram, was made to the Assistant Government Agent, Kalutara District, within the period of three months from the date specified in such notice, such land would be declared the property of the Crown, and dealt with on account of the Crown (*vide* Notice No. 7,348):

And whereas (1) Don James Madarasinha Siriwardena Appuhamy, (2) Vidanagamage Babun Appu, (3) Gangodage Dionis Appu, all of Kalugala, (4) Gangodage Johanis Appu, and (5) Don Siman Rallage Stephen Gunawardena Appuhamy, both of Pelawatta, made claim thereto, and whereas the said claimants entered into an agreement dated the 23rd day of January, 1920, whereby in consideration of the said claimants being declared in the proportion of 1/16th to the said 1st claimant, 1/4 to the said 2nd claimant, 1/4 to the said 3rd claimant, 1/4 to the said 4th claimant, and 5/16th to the said 5th claimant, the purchasers of lots 1 and 2 in preliminary plan 16,410, upon payment to the Assistant Government Agent at Kalutara, of a sum of Rupees Forty-eight only (Rs. 48), withdrew their claim to the said lot 3; I, Thomas Arthur Hodson, Assistant Government Agent, Kalutara, under and by virtue of the powers vested in me in that behalf by section 4 of the said Ordinances, do hereby on this 6th day of August, 1920, order and declare, under section 4, sub-section (1), of the said Ordinances, that the said land, as more fully described herein below, is the property of the Crown.

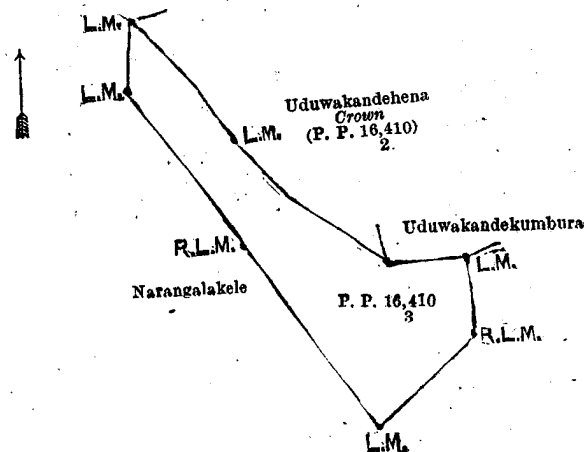
*Description of the Land referred to.*

The following lot situated in the village of Kalugala, in Mahapattuwa south of Pasdun korale east of the Kalutara District, in the Western Province, as described in the annexed diagram:—

Preliminary plan 16,410.

Lot.	Name of Land.	Extent, A. R. P.
3	Uduwakandehena <i>alias</i> Narangahakele ..	1 3 9

and bounded as follows: on the north by Uduwakandehena claimed by the Crown (lot 2 in preliminary plan 16,410), Uduwakandekumbura claimed by G. Bastian and others; on the east, south, and west by Narangalakele claimed by the Crown.



Scale of 4 Chains to an Inch.

Surveyor-General's Office,  
Colombo, April 28, 1920.

The Kacheheri,  
Kalutara, August 6, 1920.

T. A. HODSON,  
Assistant Government Agent.

C. H. VINCE,  
for Surveyor-General.

**Order under Section 4, Sub-section (1), of "The Waste Lands Ordinances of 1897, 1899, 1900, and 1903."**

In the matter of the lands commonly called or known as Uduwakandehena, situate in the village of Kalugala, in Mahapattuwa south of Pasdun korale east of the Kalutara District, in the Western Province, and of "The Waste Lands Ordinances of 1897, 1899, 1900, and 1903."

WHEREAS in pursuance of section 1 of the said Ordinances it was duly declared and notified on the 29th day of August, 1919, that if no claim to the lands commonly called or known as Uduwakandehena, situate in the village of Kalugala, in Mahapattuwa south of Pasdun korale east of the Kalutara District, in the Western Province, containing in extent 2 acres 3 roods and 10 perches, and shown as lots 1 and 2 in preliminary plan 16,410 and in the annexed diagram, was made to the Assistant Government Agent, Kalutara District, within the period of three months from the date specified in the said notice, such lands would be declared the property of the Crown, and dealt with on account of the Crown (*vide* Notice No. 7,348):

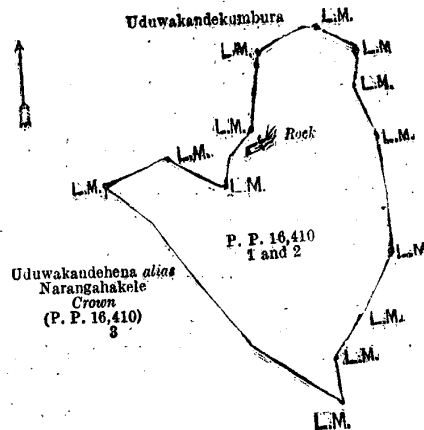
And whereas (1) Don James Madarasinha Siriwardena Appuhamy, (2) Vidanagamage Babun Appu, (3) Gangodage Dionis Appu, all of Kalugala, (4) Gangodage Johanis Appu, and (5) Don Siman Rallage Stephen Gunawardena Appuhamy, both of Pelawatta, made claim thereto, and I, Thomas Arthur Hodson, Assistant Government Agent, Kalutara, made due inquiry into such claim, and whereas the said claimants and I came to an agreement in writing dated the 23rd day of January, 1920, concerning the said lands, under section 4, sub-section (1), of the said Ordinances, whereby it was agreed that the said claimants should be declared in proportion of 1/16th to the said 1st claimant, 1/4 to the said 2nd claimant, 1/4 to the said 3rd claimant, 1/4 to the said 4th claimant, and 5/16th to the said 5th claimant, the purchasers of the said lands, upon payment to the Assistant Government Agent at Kalutara of a sum of Rupees Forty-eight only (Rs. 48), as the purchase amount of the said lands, and whereas the said amount has been duly paid by the said claimants, they are hereby, in pursuance of the agreement afore-mentioned, declared to be the purchasers in the above mentioned proportions of the said lands, as more fully described herein below.

*Description of the Lands referred to.*

The following lots situated in the village of Kalugala, in Mahapattuwa south of Pasdun korale east of the Kalutara District, in the Western Province, as described in the annexed diagram :—

		Preliminary plan 16,410.		Extent, A. R. P.	
Lot.	Name of Land.				
1	Uduwakandehena	..	..	1	3 0
2	Do.	..	..	1	0 10
				2	3 10

and bounded as follows : on the north and east by Uduwakandekumbura claimed by G. Bastian and others ; on the south and west by Uduwakandehena *alias* Narangahakele claimed by the Crown (lot 3 in preliminary plan 16,410).



Surveyor-General's Office,  
Colombo, April 26, 1920.

Scale of 4 Chains to an Inch.

C. H. VINCE,  
for Surveyor-General.

The Kacheheri,  
Kalutara, August 6, 1920.

T. A. HOBSON,  
Assistant Government Agent.

**Order under Section 4, Sub-section (1), of "The Waste Lands Ordinances of 1897, 1899, 1900, and 1903,"  
declaring Land to be Crown Property.**

In the matter of the land commonly called or known as Attalawattagodella, situate in the village of Malangama, in Udapattu south of Kuruwiti korale of the Ratnapura District, in the Province of Sabaragamuwa, and of "The Waste Lands Ordinances of 1897, 1899, 1900, and 1903."

WHEREAS in pursuance of section 1 of the said Ordinances it was duly notified on the 14th day of March, 1919, that if no claim to the land commonly called or known as Attalawattagodella, situate in the village of Malangama, in Udapattu south of Kuruwiti korale of the Ratnapura District, in the Province of Sabaragamuwa, containing in extent 1 rood 35·3 perches, and shown as lot 1 in preliminary plan 2,791 as described in the annexed diagram, was made to the Government Agent of the Province of Sabaragamuwa, within the period of three months from the date specified in such notice, such land would be declared the property of the Crown, and dealt with on account of the Crown (*vide* Notice No. 7,164):

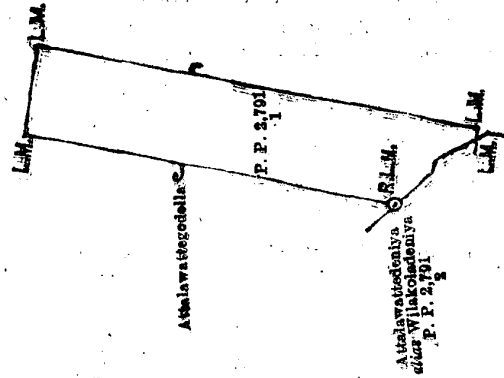
And whereas (1) Harankahapatirannehelaye Jane Nona of Kandy, (2) Wickramage Sarnelis Perera of Moragahayata, (3) Mudiyanseye Mudiyanse of Malangama, (4) Malape Gamaetige Rattaranhamy of ditto, (5) ditto Podiappuhamy of ditto, and (6) Mrs. W. H. de Soysa (Mary C. Soysa) of Moratuwa made claim thereto, and whereas the said claimants have withdrawn their claims to the said lot; I, George Frederick Reginald Browning, Government Agent of the Province of Sabaragamuwa, under and by virtue of the powers vested in me in that behalf by section 4 of the said Ordinance No. 1 of 1899, do hereby on this 5th day of July, 1920, order and declare, under section 4, sub-section (1), of the said Ordinances, that the said land, as more fully described herein below, is the property of the Crown.

*Description of the Land referred to.*

The following lot situated in the village of Malangama, in Udapattu south of Kuruwiti korale of the Ratnapura District, in the Province of Sabaragamuwa, as described in the annexed diagram :—

		Preliminary plan 2,791.		Extent, A. R. P.	
Lot.	Name of Land.				
1	Attalawattagodella	..	..	0	1 35·3

and bounded as follows : on the north and east by Attalawattagodella claimed by Dr. de Hoedt and others ; on the south by Attalawattedeniya *alias* Wilakoladeniya claimed by Mr. W. H. de Soysa and others (P. P. 2,791/2) ; and on the west by Attalawattagodella claimed by Dr. de Hoedt and others.



Surveyor-General's Office,  
Colombo, January 11, 1919.

Scale of 2 Chains to an Inch.

C. H. VINCE,  
for Surveyor-General.

July 5, 1920.

G. F. R. BROWNING,  
Government Agent.

**LAND SALES IN THE SOUTHERN PROVINCE.**

No. 3,724 S. P.—The Government Agent, Southern Province, will on Thursday, December 23, 1920, at 1 P.M., at his office in Galle Kachcheri, put up to auction, for sale or settlement, or will otherwise dispose of, the under-mentioned portions of Crown land, in accordance with the regulations of Government regarding land sales. Ten allotments of land situated in the Bentota-Walallawiti korale division of the Galle District of the Southern Province.

Lot.	Name of Land.	Name of Applicant.	Description.	Extent.		Upset price per acre, Rs.
				A.	R. P.	
Preliminary plan 11,561. Village—Nanatotalapata. Claimant—Crown.						
1	Nelligaskele <i>alias</i> Melekeleweleke	Nigamuni Nadoris Mendis Jayatileka of Kosgoda	Jungle	0	3 29	102
2	Do.	Pelis Mendis Abeysekera, Vidane Arachchi of Kosgoda	do.	0	3 28	102
3	Do.	do.	Jungle (not for sale)	0	1 18	—*
4	Do.	Kumarasinha Martin de Zoysa of Kosgoda	Jungle	0	3 25	102
5	Do.	do.	Jungle (not for sale)	0	0 11	—*
Village—Pelagaspalata.						
6	Maragahakele <i>alias</i> Pelagahakele	A. M. Wijerama of Kosgoda	Jungle	1	0 11	125
7	Do.	do.	Jungle (not for sale)	0	0 11	—*
8	Do.	do.	Jungle	1	0 8	125
9	Do.	do.	Jungle (not for sale)	0	0 11	—*
Preliminary plan 11,450. Village—Nawadagala. Claimant—Crown.						
4	Ambrellagahamanana	E. de Fonseka	Patana	1	0 5	100
5	Ambrellagahawatta	do.	Contains rubber Plantation	0	0 8	100
Preliminary plan 11,456. Village—Ganegoda. Claimant—Crown.						
3	Ihalawelamanana <i>alias</i> Kirihatanakanattamanana	—	Chena	0	1 23	60
Preliminary plan 1,437. Village—Ganegoda. Claimants—O. K. Siyadoris and others.						
12000½	Tantirigewatta	—	Native garden	0	2 3	60†
			Plantation	—	—	7.25
Preliminary plan 10,796. Village—Weihena. Claimant—Ruanpura Hendrick of Randonbe.						
3	Olagodakurunduwatta	—	Contains cinnamon	0	0 14	100

\* Reservation. † With mining rights at Rs. 250 per acre.

Further information regarding these lands can be obtained from the Government Agent, Southern Province, and their plans from the Surveyor-General.

Colonial Secretary's Office,  
Colombo, October 22, 1920.

GRAEME THOMSON,  
Colonial Secretary.

No. 3,725, S. P.—The Government Agent, Southern Province, will on Tuesday, December 21, 1920, at 1 P.M., at his office in Galle Kachcheri, put up to auction, for sale or settlement, or will otherwise dispose of, the under-mentioned portions of Crown land, in accordance with the regulations of Government regarding land sales. Twelve allotments of land situated in the Gangaboda pattu division of the Galle District of the Southern Province.

Preliminary plan 11,551. Village—Hemmeliya. Claimant—H. C. Wijesinha.

Lot.	Name of Land.	Name of Applicant.	Description.	Extent.		Upset price per acre, Rs.
				A.	R. P.	
1	Pelagasketiyawattadologoda	Marawaka Jayasiri Arachchige Kaluappu	Field	0	0 9	50
Claimants—Crown.						
2	Do.	Marawaka Jayasiri Arachchige Kaluappu	Jungle (not for sale)	0	0 36	—*
3	Do.	do.	Jungle	1	0 17	55
4	Induruwalakanda	Don Adirian Suriya-arachchi	do.	2	0 36	45
5	Do.	A. S. Amarasekera of Baddegama	do.	1	1 11	45

Lot.	Name of Land.	Claimant.—D. D. S. Hettiarachchi, Vidane Arachchi of Baddegama. Name of Applicant.	Description.	Extent.			Upset price per acre, Rs.
				A.	R.	P.	
6	Indurawalakandewatta	A. S. Amarasekera of Baddegama	Rubber .. Plantation	0	0	33	40 5.25
1	Muddibenkanda Ithalabemmanetegoda	Preliminary plan 11,572. Village—Pataweliwitiya. <i>alias</i> Bandarigodage David	High jungle	1	0	12	45
2	Mudubenkandakaratura	Peter Liyana-achchi of Baddegama	do.	1	3	25	45
1	Radagedeniya <i>alias</i> Rada- gegoda	Preliminary plan 11,573. Village—Gammeddegoda. Gammeddagoda Liyanage Endiris	Chena	3	1	31	50
1	Kandelladuwegodawatta <i>alias</i> Kandelladuwebada	Preliminary plan 11,574. Village—Gammeddegoda. M. Daniel of Talgaswela, Elpitiya	Garden .. Plantation	0	1	17	40 2.20
2	Kandelladuwakumbura	Claimant—Crown. M. Daniel of Talgaswela, Elpitiya	Deniya	0	0	32	40
1	Gonamaladuwadeniya	Preliminary plan 11,587. Village—Waduveliwitiya. Geegamge Hendrick of Baddegama	Deniya	0	0	31	40
2	Puwakgahahenakaratura	do.	High jungle (not for sale)	0	0	30	—*
3	Do.	do.	High jungle	1	0	0	45

\* Reservation.

Further information regarding these lands can be obtained from the Government Agent, Southern Province, and their plans from the Surveyor-General.

Colonial Secretary's Office,  
Colombo, October 21, 1920.

GRAEME THOMSON,  
Colonial Secretary.

No. 3,726, S. P.—The Government Agent, Southern Province, will on Thursday, December 16, 1920, at 1 P.M., at his office in Galle Kachcheri, put up to auction, for sale or settlement, or will otherwise dispose of, the under-mentioned portions of Crown land, in accordance with the regulations of Government regarding land sales. Fourteen allotments of land situated in the Bentota-Walallawiti korale division of the Galle District of the Southern Province.

Lot.	Name of Land.	Name of Applicant.	Description.	Extent.			Upset price per acre, Rs.
				A.	R.	P.	
1	Kiriwallagahagoipolebasnairaudumulla	Preliminary plan 11,566. Village—Nanatotapalata. L. P. A. Wickremaratna and P. M. Abeysekara of Kosgoda	Deniya	1	2	36	40
2	Hathareswelakirimetihakke- mahasonaudumulla	do.	Garden	1	0	4	80
3	Do.	do.	do.	0	1	18	80
4	Kirimetihakkekele <i>alias</i> Me- lekwelekele	A. Jamel Mendis of Nape	Jungle	2	0	0	100
5	Do.	A. Geeson Mendis of Nape	do.	0	3	32	100
6	Melekwelekele	Kaluhath Julian de Abrew of Kosgoda	do.	0	3	30	100
7	Melekwelekele <i>alias</i> Kirimeti- hakkekele	Kaluhath Emaragin de Abrew, Constable Arachchi, Kosgoda	do.	0	3	35	100
8	Do.	do.	Jungle (not for sale)	0	1	8	—*
9	Do.	Agampodi Arlis Mendis of Nape Claimant—Francis Pitigala of Induruwa.	Jungle	2	1	10	100
10	Melekwelewatta	Agampodi Arlis Mendis of Nape	Garden .. Plantation	0	1	3	100 27.50
11	Nelligaskele	Claimant—Crown. Pelis Mendis Abeysekara, Vidane Arachchi of Kosgoda	Jungle	1	1	4	105
12	Do.	do.	do.	2	3	35	105
13	Do.	Siyadoris Perera Wickramaratna of Kosgoda	do.	1	0	12	105
14	Melekwelekele <i>alias</i> Nelligas- kele	L. P. A. Wickremaratna, Korale Arachchi, Kosgoda	do.	0	3	36	105
15	Do.	do.	do.	0	3	36	105

\* Reservation.

Further information regarding these lands can be obtained from the Government Agent, Southern Province, and their plans from the Surveyor-General.

Colonial Secretary's Office,  
Colombo, October 22, 1920.

GRAEME THOMSON,  
Colonial Secretary.

No. 3,727, S. P.—The Government Agent, Southern Province, will on Tuesday, December 14, 1920, at 1 P.M., at his office in Galle Kachcheri, put up to auction, for sale or settlement, or will otherwise dispose of, the under-mentioned portions of Crown land, in accordance with the regulations of Government regarding land sales. Eight allotments of land situated in the Wellaboda pattu division of the Galle District of the Southern Province.

Lot.	Name of Land.	Name of Applicant.	Description.	Extent.			Upset price per acre, Rs.
				A.	R.	P.	
1	Wettabedda	Preliminary plan 10,887. Village—Batapola. Wadumestri Cornelis Appu	Jungle .. Plantation	1	0	3	100 6
4	Gurukanda <i>alias</i> Gurugodella- addarawatta	Preliminary plan 10,917. Village—Yakkatuwa. Hewahakuru Babel	Garden .. Plantation	0	2	13	60 53
5	Gurukanda	Claimant—Crown. Hewahakuru Babel	Chena	0	1	37	60
18	Galagawawatta	Preliminary plan 10,993. Village—Talgahawatta. W. A. Siyadoris of Ambalangoda	Garden .. Plantation	0	1	13	60 60



Preliminary plan 11,272. Village—Polgahawila. Claimant—Akurstiye Gamage Endiris.

Lot.	Name of Land.	Name of Applicant.	Description.	Extent.			Upset price per acre, Rs.
				A.	R.	P.	
1	Ihalagodewatta	Dommanige Adirian <i>alias</i> Bastian of Polgahawila	Garden .. Plantation ..	0	2	0	60 40
Claimant—(1) D. Juwan, (2) D. Siyadoris, (3) D. Adirian <i>alias</i> Bastian, (4) D. Johana, and (5) D. Arnohis.							
2	Godawatta <i>alias</i> Galwaduwa-dolakanda	Dommanige Adirian <i>alias</i> Bastian of Polgahawila	Garden .. Plantation ..	0	2	0	60 62
Preliminary plan 11,360. Village—Batapola. Claimant—R. Seneris de Silva of Randombe.							
2	Yakkatuwawatta	P. H. Seda of Karandeniya	Contains rubber .. Plantation ..	0	0	12	60 10
Preliminary plan 11,441. Village—Karandeniya. Claimant—H. H. Samicho of Yakkatuwa.							
2	Kahatagahawatta <i>alias</i> Kaju-gahawatta	H. H. Samicho of Yakkatuwa	Garden .. Plantation ..	0	3	17	60 50

Further information regarding these lands can be obtained from the Government Agent, Southern Province, and their plans from the Surveyor-General.

Colonial Secretary's Office,  
Colombo, October 22, 1920.

GRAEME THOMSON,  
Colonial Secretary.

No. 3,728, S. P.—The Assistant Government Agent, Matara, will on Monday, December 13, 1920, at 11 A.M., at his office in Hakmana Resthouse, put up to auction, for sale or settlement, or will otherwise dispose of, the under-mentioned portions of Crown land, in accordance with the regulations of Government regarding land sales. Ten allotments of land situated in the Kandaboda pattu division of the Matara District of the Southern Province.

Lot.	Name of Land.	Name of Applicant.	Description.	Extent.			Upset price per acre, Rs.
				A.	R.	P.	
Final village plan 97.—Village—Ranchagoda.							
100 I	Uduwilahena <i>alias</i> Palawilahena	C. Samarawickrama	Jungle ..	7	1	7	80
100 J	Bolagekumbura	D. D. Samarawickrama	Paddy field ..	0	0	9	160
Final village plan 95. Village—Horapawita.							
2C	Kahambilyahena <i>alias</i> dolahenakuttiya	Tuwakku- W. R. Wimalagunaratna	Jungle ..	7	3	8	50
2D	Do.	do.	Encroachment ..	0	0	24	100
Final village plan 132. Village—Ketiyape.							
1A C 1	Malmorahena	D. C. Dasanaike	Jungle ..	3	0	3	50
Final village plan 166.—Village—Pallawala.							
25B 2A	Dimiyangahahena	D. C. Rajapaksa	Jungle ..	9	1	2	55
25B 2B	Do.	do.	Encroachment ..	0	3	26	50
25E 2A	Do.	do.	Bare land ..	0	0	22	50
25E 2B	Do.	do.	do.	0	0	13	50
Final village plan 131. Village—Gammedagama.							
45	Imbulahena	Crown	Jungle ..	21	2	35	35

Further particulars regarding these lands can be obtained from the Assistant Government Agent, Matara, and plans of them from the Surveyor-General.

Colonial Secretary's Office,  
Colombo, October 27, 1920.

GRAEME THOMSON,  
Colonial Secretary.

No. 3,729, S. P.—The Assistant Government Agent, Matara, will on Tuesday, December 14, 1920, at 11 A.M., at his office in Kamburupitiya Resthouse, put up to auction, for sale or settlement, or will otherwise dispose of, the under-mentioned portions of Crown land, in accordance with the regulations of Government regarding land sales. Fifteen allotments of land situated in the Gangaboda pattu division of the Matara District of the Southern Province.

Lot.	Name of Land.	Name of Applicant.	Description.	Extent.			Upset price per acre, Rs.
				A.	R.	P.	
Final village plan 32. Village—Kehelwala.							
1E	Etambagahahena	D. S. Abewickrama	Jungle ..	9	3	24	110
Preliminary plan 10,282. Village—Ullala.							
1	Nakandagodakattiya	Don Juwanis ..	Jungle ..	1	0	35	150
3	Do.	K. G. Alwis ..	do.	26	3	7	150
7	Kadjugaswatta	G. Dingi Appu	Encroachment ..	1	0	18	100
Preliminary plan 11,537. Village—Kirinda Magin Ihala.							
1	Heenaredeniyahena	H. Babunhamy	Chena ..	1	0	1	60
2	Dunukeyia-attawalahena	—	Encroachment ..	0	0	11	60
Preliminary plan 11,519. Village—Siwalagama.							
1	Babarendagodawatta	H. B. Dingi Appu	Encroachment ..	2	2	2	125
2	Velatadeniya	H. V. Singho Appu	do.	0	1	15	120
3	Labugodakandewatta	do.	do.	0	2	0	125
4	Lindagawahena	—	Jungle ..	6	3	0	115
5	Labugodakanda	K. G. Dionis ..	Encroachment ..	1	0	14	110
6	Babarendegodakattiya	Don Carolis Appu	Jungle ..	13	0	0	115
Village—Mapalana.							
7	Paragahahena	V. Don Dionis	Jungle ..	5	3	38	115
8	Do.	F. Wijesinhe	Encroachment ..	0	0	16	110
9	Do.	Don Carolis Appu	Jungle ..	10	2	19	115

Further particulars regarding these lands can be obtained from the Assistant Government Agent, Matara, and plans of them from the Surveyor-General.

Colonial Secretary's Office,  
Colombo, October 27, 1920.

GRAEME THOMSON,  
Colonial Secretary.

No. 3,730, S. P.—The Assistant Government Agent, Matara, will on Wednesday, December 15, 1920, at 2 P.M., at his office in Akuressa Resthouse, put up to auction, for sale or settlement, or will otherwise dispose of, the under-mentioned portions of Crown land, in accordance with the regulations of Government regarding land sales. Fourteen allotments of land situated in the Weligam korale division of the Matara District of the Southern Province.

Lot.	Name of Land.	Name of Applicant.	Description.	Extent.			Upset price per acre, Rs.
				A.	R.	P.	
Preliminary plan 11,497. Village—Sultanagoda.							
1	Kahatagahahena	P. W. Jayasinhe	Garden	3	0	5	200
2	Do.	—	do.	2	1	16	125
Preliminary plan 10,738. Village—Denepitiya.							
1	Galatibuhena	S. D. Weerasuriya	Jungle	10	2	2	70
Final village plan 537. Village—Pedapitiya.							
3A	Galhera or Rattigodahena	—	Jungle	8	3	6	67.50
Final village plan 538. Village—Asmagoda.							
14M	Nahalmullegodahena	Y. P. Don Juwanis	Jungle	9	0	35	80
119D	Galhena or Indikatudeniya	—	Chena	0	1	20	80
67D	Indikatudeniya	H. Samarasinhe	Jungle	11	2	10	105
Preliminary plan 11,502. Village—Malimmada.							
3	Maragahahena	D. A. de Silva	Chena	8	0	22	100
5	Maragahahenawatta	do.	Encroachment	0	0	12	150
Final village plan 530. Village—Maliduwa.							
1H4	Meepabeula	V. Don Deas (encroacher)	Encroachment	0	0	31	100
1H5	Do.	do.	do.	0	0	14	100
Final village plan 544. Village—Minipagoda.							
28	Amuhena	Y. Don David	Jungle	22	2	19	70
28J	Urulemullehena	do.	do.	10	1	13	70
Preliminary plan 10,318. Village—Elgiriya.							
1	Pitawilahena	R. J. Wijetunge	Jungle	16	1	0	90

Further particulars regarding these lands can be obtained from the Assistant Government Agent, Matara, and plans of them from the Surveyor-General.

Colonial Secretary's Office,  
Colombo, October 27, 1920.

GRAEME THOMSON,  
Colonial Secretary.

No. 3,731, S. P.—The Assistant Government Agent, Matara, will on Friday, December 17, 1920, at 11 A.M., at his office in Deniyaya Resthouse, put up to auction, for sale or settlement, or will otherwise dispose of, the under-mentioned portions of Crown land, in accordance with the regulations of Government regarding land sales. Thirty-five allotments of land situated in the Morawak korale division of the Matara District of the Southern Province.

Lot.	Name of Land.	Name of Applicant.	Description.	Extent.			Upset price per acre, Rs.
				A.	R.	P.	
Final village plan 170. Village—Pallegama.							
9G	Ahurupelmullagodella	M. Kalu Appu	Chena	1	0	2	50
169X	Dewalamadahena	Y. Danchia	Encroachment	0	1	25	50
161CB	Reellehena	Y. Dingiya	do.	0	0	11	50
9C	Ulegedarawatta	M. Dineshamy	do.	0	0	29	60
9D	Do.	D. W. R. Wijekoon	do.	0	0	16	60
9E	Do.	do.	do.	0	0	21	50
9F	Do.	N. Dineshamy	do.	0	0	19	60
Final village plan 10. Village—Weliwe.							
131C	Addarakandehena	K. M. John Sinno	Encroachment	0	2	35	50
131D	Do.	W. P. Don Bastian	do.	1	0	4	30
131E	Do.	—	Reservation (not for sale)	0	0	15	—
131F	Do.	—	do.	0	0	12	—
18P	Nawalehena	K. Carolis	Encroachment	0	1	1	50
18Q	Do.	G. L. Oraliyas	Chena	1	0	2	55
18R	Do.	D. H. Abewickrama	do.	4	0	6	55
18S	Do.	V. P. D. D. Abewickrama	do.	8	0	19	55
18T	Do.	—	Reservation (not for sale)	0	2	29	—
69C <sup>1</sup> / <sub>2</sub>	Galpotttehena	W. P. D. Siyadoris	Chena	0	3	7	55
69C <sup>1</sup> / <sub>2</sub> A	Do.	—	Reservation (not for sale)	0	0	15	—
69C <sup>1</sup> / <sub>2</sub> B	Do.	D. T. Jasin	Encroachment	0	0	34	55
69C <sup>1</sup> / <sub>2</sub> C	Do.	—	Reservation (not for sale)	0	0	23	—
134B	Polgaswilahena	D. P. G. Abewickrama	Chena	0	3	29	105*
147C	Paragahahenadeniya	D. P. F. Abewickrama	do.	3	3	18	65
158D	Lindagawahena	P. F. Abewickrama	do.	4	0	32	50
Block survey preliminary plan 18. Village—Bengamuwa.							
57N	Godawatta	J. T. L. James	Encroachment	0	3	2	30
57E	Walliyagedera	C. W. S. Ratnayaka	Paddy	0	0	29	80
Final village plan 3. Village—Kiripitiya.							
α 5 <sup>1</sup> / <sub>2</sub>	Udagederakoratuwawatta	D. A. M. Gunawardana	Encroachment	1	2	14	50
α 5 <sup>1</sup> / <sub>2</sub>	Udakadewatta	do.	do.	0	1	18	25
α 5 <sup>1</sup> / <sub>2</sub>	Udagedarakumbura	do.	Paddy	3	0	27	120
Final village plan 9. Village—Alapeladeniya.							
7Q	Nayadoladeniya	—	Paddy	3	2	0	30
Final village plan 5. Village—Gorakawala.							
38X	Natawilahena	Dr. S. Tambipillai	Chena	8	3	30	55
38Y	Do.	—	Reservation (not for sale)	0	0	13	—
38Z	Do.	Dr. S. Tambipillai	Chena	0	2	35	55
Block survey preliminary plan 45. Village—Kotapola.							
199	Panugalayahenadeniya	—	Deniya	0	3	20	50
200	Do.	—	do.	0	1	9	50

Lot.	Name of Land.	Final village plan 169. Name of Applicant.	Village—Matugobe. Description.	Extent.		Upset price A. R. P. per acre, Rs.
				A.	R. P.	
136	Attalahena	P. L. Baronchi Appu	Jungle	24	3 8	102

\* This land will be sold with plumbago mining rights.

Further particulars regarding these lands can be obtained from the Assistant Government Agent, Matara, and plans of them from the Surveyor-General.

Colonial Secretary's Office,  
Colombo, October 27, 1920.

GRAEME THOMSON,  
Colonial Secretary.

**No. 3,732, S. P.**—The Government Agent, Southern Province, will on Thursday, February 10, 1921, at 1 P.M., at his office in Galle Kachcheri, put up to auction, for sale or settlement, or will otherwise dispose of, the under-mentioned portions of Crown land, in accordance with the regulations of Government regarding land sales. Four allotments of land situated in the Bentota-Walallawiti korale division of the Galle District of the Southern Province.

Lot.	Name of Land.	Name of Applicant.	Description.	Extent.		Upset price A. R. P. per acre, Rs.
				A.	R. P.	
Preliminary plan 11,076. Village—Hipankanda.						
1	Hipankanda-addarakele	H. H. Penis	Chena	0	2 0	52
2	Hipankanda-addaradeniya	do.	Deniya	0	2 12	40
Preliminary plan 11,273. Village—Yatagala.						
2	Doranagahagodella <i>alias</i> langagodella	Ambalama- A. H. Sedoris of Walinguruketiya	Patana	1	0 10	60
Preliminary plan 11,335. Village—Horangalla.						
3	Gurugodella <i>alias</i> Keranwilalhalagodella	A. N. G. Peter Fredrick of Talgaswela	Chena	10	2 14	80

Further information regarding these lands can be obtained from the Government Agent, Southern Province, and their plans from the Surveyor-General.

Colonial Secretary's Office,  
Colombo, October 27, 1920.

GRAEME THOMSON,  
Colonial Secretary.

### LAND SALES IN THE NORTHERN PROVINCE.

**No. 914, N. P.**—The Government Agent, Northern Province, will on Thursday, December 16, 1920, at 1 P.M., at the sale bungalow attached to the Jaffna Kachcheri, put up to auction for sale or settlement, or will otherwise dispose of, the under-mentioned portions of Crown land, in accordance with the regulations of Government regarding land sales. Ten allotments of land situated in the divisions of Jaffna, Pachchilaippali, and Tenmaradchi of the Jaffna District, Northern Province.

Preliminary plan 5,241. Village—Kokkuvil West in Kokkuvil of Jaffna division.

Lot	Name of Land.	Name of Applicant.	Description.	Extent.		Upset price A. R. P. per acre, Rs.
				A.	R. P.	
4	Channel	M. Katiravelu and M. Muttuvelu	Channel	0	0 3.4	800
5	Do.	do.	do.	0	0 2.2	800
Preliminary plan 5,213. Village—Tampakamam in Pachchilaippali division.						
1	Innasimanalkadu	Encroachment by the heirs of the late Cooke Tambaiyah	Coconut garden	0	1 10.4	50
2	Do.	Encroachment by T. Veluppillai	Tobacco garden, encroachment to be removed and reservation for path maintained	0	0 16.7	—*
3	Do.	Encroachment by Vallippillai, wife of Appakuddi	do.	0	0 11.5	—*
4	Do.	Encroachment by N. Kulasekarampillai	do.	0	0 5.6	—*
5	Do.	Encroachment by S. Ponniah	do.	0	0 1.3	—*
6	Do.	—	Jungle to be maintained as reservation	0	0 12.4	*

Preliminary plan 5,203. Village—Navatkadu in Varani of Tenmaradchi division.

1	Valikavamandankadu	Encroachment by P. Sithamparapillai	Coconut garden	0	2 3	30
2	Do.	do.	do.	1	1 37	30

\* Not for sale.

Further information regarding these lands can be obtained from the Government Agent, Northern Province, and plans of them from the Surveyor-General.

Colonial Secretary's Office,  
Colombo, October 27, 1920.

GRAEME THOMSON,  
Colonial Secretary.

### LAND SALES IN THE NORTH-CENTRAL PROVINCE.

**No. 2,113, N.C. P.**—The Government Agent, North-Central Province, will on Tuesday, December 14, 1920, at 1 P.M., at the Anuradhapura Kachcheri, put up to auction, for sale or settlement, or will otherwise dispose of, the under-mentioned portions of Crown land, in accordance with the regulations of Government regarding land sales. Forty-one allotments of land situated in the Hurulu and Kalagam palatas of the Nuwarakalawiya district of the North-Central Province.

Preliminary plan 5,419. Village—Pahala Diwulwewa in Mahapotana korale.

Lot	Name of Land.	Name of Applicant.	Description.	Extent.		Upset price A. R. P. per acre, Rs.
				A.	R. P.	
1	Dambagahaidama	P. Panchiappu and another	Chena suitable for paddy cultivation	4	3 27	21
2	Do.	—	Reservation for irrigation channel	0	2 3	—*

Lot.	Name of Land.	Name of Applicant.	Description.	Extent.			Upset price per acre, Rs.
				A.	R.	P.	
Preliminary plan 5,422. Village—Kapugollewa in Mahapotana korale.							
1	Mailagahaidama	U. Seerala	Chena suitable for paddy cultivation	3	2	8	28
Preliminary plan 5,478. Village—Kitulhitiyawa in Kiralowa korale.							
1	Ehatugahamulahena	K Appuhamy	Old chena	0	3	18	16
2	Do.	—	Reservation for the tank bund	0	1	24	—*
3	Galgodahena	K. Dingiri Banda	Chena	0	3	37	16
Preliminary plan 5,498. Village—Todamaduwa in Ulagalla korale.							
1	Ehetugaha-akkaraya	K. Karolis Appu of Marakulama	Jungle (cleared) fit for paddy cultivation, contains a temporary hut	9	1	36	31
2	Do.	—	Paddy field, encroachment by K. Karolis Appu of Marakulama	0	0	37	25
3	Do.	—	Reservation for Marakulama tank bund	0	3	19	—*
4	Do.	—	Reservation for Alutabenduwewa bund	0	3	24	—*
Preliminary plan 5,502. Village—Panikkiyanayakapuwewa in Uddiyankulam korale.							
1	Damabagahaidama	S. Tikira, Vel-Pediya	Scrub jungle fit for paddy cultivation	1	2	18	16
2	Do.	do.	Abandoned paddy field	0	2	0	20
3	Do.	—	Reservation for bund	0	1	25	—*
Preliminary plan 5,529. Village—Rambewa in Matambuwa korale.							
1	Dambagahaidama	M. Kapuruhamy	High jungle suitable for paddy cultivation	1	0	16	23.50
2	Do.	V. Malhami and two others of Maha Rambewa	Forest suitable for paddy cultivation	2	0	12	25
Preliminary plan 5,537. Village—Kirindiwatta in Kiralowa korale.							
5	Mailagahaidama	—	Reservation for footpath	0	0	17	—*
6	Do.	P. Mudiyanse	Garden containing coconut plants and plantain bushes, 2 years old	1	0	2	16
10	Helambagahahena	B. Banda	Paddy field	0	3	30	16
Preliminary plan 5,540. Village—Ratmale in Mahapotana korale.							
1	Diulgahaidama	Mahamadu Tamby Miskin, Vel-Vidane	Land fit for paddy cultivation	1	3	29	23.50
2	Do.	—	Reservation for Ratmalewewa	0	3	35	—*
Preliminary plan 5,542. Village—Mankadawala in Maminiya korale.							
1	Hikgahaidama	P. B. Matambuwa, Korala of Demunuwewa	Low jungle	0	3	27	16
2	Do.	—	Vegetable garden with plantain bushes, &c., and part of a temporary hut, encroachment by N. Sella and others of Mankadawala	0	1	0	20
3	Do.	—	Reservation for footpath	0	0	4	—*
4	Do.	—	Reservation for minor road	0	0	8	—*
Preliminary plan 5,543. Village—Mankadawala in Maminiya korale.							
1	Dambagahahena	T. Ekanayaka Wannihamy	Jungle fit for paddy cultivation	2	0	21	16
Preliminary plan 5,544. Village—Puliyankulama in Kunchuttu korale.							
1	Dambagahaidama	A. Ukkurula, late Vel-Vidane of Puliyankulama	Chena fit for paddy cultivation	2	3	19	19
2	Do.	—	Reservation for path	0	0	22	—*
3	Amunuwetiya-putranawela	—	Paddy, encroachment by S. Velate and 20 others	20	3	30	20
4	Do.	—	Reservation for tank bund	1	0	15	—*
5	Mailagahaidama	K. Malhami and another	Chena fit for paddy cultivation	3	0	19	16
6	Do.	N. Wannihami of Mahapuliyankulama	do.	1	0	18	16
Preliminary plan 5,549. Village—Malawa in Kalagam korale south.							
1	Meegahayaya	A. Ukku Banda and others	Jungle fit for paddy cultivation	6	0	0	21
Preliminary plan 5,551. Village—Maha Katuweragollewa in Kunchuttu korale.							
1	Dambagahaidama	Udayare, Vel-Vidane	Chena fit for paddy cultivation	2	0	16	16
Preliminary plan 5,554. Village—Relapanawa in Kunchuttu korale.							
1	Weeragahaidama	J. Naidege Vela, Vel-Vidane of Relapanawa	Jungle fit for paddy cultivation	1	3	17	26
2	Do.	—	Reservation for tank bund	0	0	30	—*
Preliminary plan 5,566. Village—Pahala Ambatale in Ulagalla korale.							
1	Hammillaweloakkaraya	B. Malhami	High jungle fit for paddy cultivation	1	2	38	17
2	Do.	do.	do.	2	1	10	17

Lot.	Name of Land.	Name of Applicant.	Description.	Extent.		Upset price A. R. P. per acre, Rs.
				A.	R. P.	
Preliminary plan 5,578. Village—Horiwila in Matambuwa korale.						
1	Kahatagahakumbura	—	Paddy field, encroachment by Kaw-rala Vederala of Horiwila	0	0	12 25
2	Kahatagahaidama or Dambagahaidama	Appurala Vederalage Kaw-rala	Jungle suitable for paddy cultivation	2	0	37 16
Preliminary plan 5,586. Village—Habarana in Matambuwa korale.						
1	Helambagahaidama or Danibagahaidama	K. K. Naidu and others	Jungle land suitable for paddy cultivation	5	2	7 23.50
2	Do.	do.	do.	0	2	8 23.50

\* Not for sale.

Further particulars regarding the above-mentioned lands may be obtained from the Government Agent, North-Central Province, and plans of them from the Surveyor-General.

Colonial Secretary's Office,  
Colombo, October 27, 1920

GRAEME THOMSON,  
Colonial Secretary.

## LAND SALES IN THE PROVINCE OF SABARAGAMUWA.

No. 1,031, P. of S.—The Assistant Government Agent, Kegalla District, Province of Sabaragamuwa, will on Thursday, December 16, 1920, at 10.30 A.M., at his office in the Kegalla Kachcheri, put up to auction, for sale or settlement, or will otherwise dispose of, the under-mentioned portions of Crown land, in accordance with the regulations of Government regarding land sales. Nine allotments of land situated in the Beligal, Galboda, and Paranakuru korales of the Kegalla District of the Province of Sabaragamuwa.

Lot.	Name of Land.	Name of Applicant.	Description.	Extent.		Upset price A. R. P. per acre, Rs.
				A.	R. P.	
Preliminary plan 2,953. Village—Peherambe. Claimant—Crown.						
2	Kudamriyemukalana	W. Hermon	Jungle	7	3	15 100*
Preliminary plan 2,997. Village—Uduwewela. Claimant—Crown.						
1	Siuruambagahamulahena	Encroachment by Marasinpedige Sirimala	Newly planted garden	0	0	27 90†
Preliminary plan 3,002. Village—Balatgamuwa. Claimant—Crown.						
1	Kowilagalemukalana	J. L. Mellonius	Forest	5	0	33 100
Preliminary plan 2,989. Village—Miriheila. Claimant—Crown.						
1	Galgodehena	E. Punchi Sinno	Jungle	0	2	11 50
2	Do.	—	Reservation for road (not for sale)	0	0	34 —
Preliminary plan 2,987. Village—Wewaladeniya. Claimant—E. L. Yasohamy.						
1	Malaelehena	E. L. Yasohamy	Jungle	4	0	37 —†
2	Do.	—	do.	0	2	9 —†
3	Kandewatta	—	Rubber one year old	0	0	34 —†
Claimant—Crown.						
4	Malaelehena	Encroachment by Charles Bass of Kegalla	Rubber one year old	0	0	28 —†

\* Re-advertised.

† For settlement.

Further particulars regarding these lands can be obtained from the Assistant Government Agent, Kegalla, and their plans from the Surveyor-General.

Colonial Secretary's Office,  
Colombo, October 25, 1920.

GRAEME THOMSON,  
Colonial Secretary.

## LAND SALES BY THE SETTLEMENT OFFICER.

### NORTH-WESTERN PROVINCE.

No. 5,795, S. O.—On Friday, December 17, 1920, at 12 noon, the Land Settlement Officer will put up for sale or settlement, at Kurunegala Kachcheri, the under-mentioned portion of Crown land, on the terms authorized by Government. An allotment of land situated in the Gannawe korale of Weudawili hatpattu division of the Kurunegala District of the North-Western Province.

Block survey preliminary plan 1,523.—Maladeniya.

Lot.	Name of Land.	Name of Claimant.	Description.	Extent.	
				A.	R. P.
219	Allukirilleemukalana	Crown	Forest	6	3 36

Upset price at Rs. 50 to Rs. 100 per acre. Further information regarding this land can be obtained from the Land Settlement Officer, and plan of it from the Surveyor-General.

Colonial Secretary's Office,  
Colombo, October 27, 1920.

GRAEME THOMSON,  
Colonial Secretary.

**No. 5,796, S. O.**—On Friday, December 17, 1920, at 12 noon, the Land Settlement Officer will put up for sale or settlement, at Kurunegala Kachcheri, the under-mentioned portion of Crown land, on the terms authorized by Government. An allotment of land situated in the Kudagalboda korale of Weudawili hatpattu division of the Kurunegala District of the North-Western Province.

Preliminary plan 4,537A.—Bamunussa.

Lot.	Name of Land.	Name of Claimant.	Description.	Extent. A. R. P.
49	Siyambalagahakumburepillewa	Hajji Marikkar and brother	Garden	0 1 2

Upset price at Rs. 16 to Rs. 50 per acre. Further information regarding this land can be obtained from the Land Settlement Officer, and plan of it from the Surveyor-General.

Colonial Secretary's Office,  
Colombo, October 27, 1920.

GRAEME THOMSON,  
Colonial Secretary.

**No. 5,797, S. O.**—On Tuesday, December 14, 1920, at 11 A.M., the Land Settlement Officer will put up for sale or settlement, at Dolohomuna Camp, the under-mentioned portion of Crown land, on the terms authorized by Government. An allotment of land situated in the Giratalane korale of Dewameddi hatpattu division of the Kurunegala District of the North-Western Province.

Block survey preliminary plan 1,752.—Amunukole.

Lot.	Name of Land.	Name of Claimant.	Description.	Extent. A. R. P.
8	Dangahamullawatta	Mahadan Arachchige Don Joronis Appuhamy of Pamunugama in Alutkuru korale north	Garden	0 0 11

Upset price at Rs. 16 to Rs. 50 per acre. Further information regarding this land can be obtained from the Land Settlement Officer, and plan of it from the Surveyor-General.

Colonial Secretary's Office,  
Colombo, October 27, 1920.

GRAEME THOMSON,  
Colonial Secretary.

**No. 5,798, S. O.**—On Friday, December 17, 1920, at 12 noon, the Land Settlement Officer will put up for sale or settlement, at Kurunegala Kachcheri, the under-mentioned portion of Crown land, on the terms authorized by Government. An allotment of land situated in the Hetahaye korale of Hiriya hatpattu division of the Kurunegala District of the North-Western Province.

Preliminary plan 4,786.—Mahagama.

Lot.	Name of Land.	Name of Claimant.	Description.	Extent. A. R. P.
6	Katuganinne-egodamegodawewahena	(1) Ran Banda, (2) Kumarihamy and others of Udanwita	Chena	2 0 19

Upset price at Rs. 16 to Rs. 50 per acre. Further information regarding this land can be obtained from the Land Settlement Officer, and plan of it from the Surveyor-General.

Colonial Secretary's Office,  
Colombo, October 27, 1920.

GRAEME THOMSON,  
Colonial Secretary.

**No. 5,799, S. O.**—On Friday, December 17, 1920, at 12 noon, the Land Settlement Officer will put up for sale or settlement, at Kurunegala Kachcheri, the under-mentioned portion of Crown land, on the terms authorized by Government. An allotment of land situated in the Kudagalboda korale of Weudawili hatpattu division of the Kurunegala District of the North-Western Province.

Preliminary plan 4,816A.—Kidapola.

Lot.	Name of Land.	Name of Claimant.	Description.	Extent. A. R. P.
14	Gowakotuwa	U. K. Thanga, Udaiyar of Teliyagonna	Chena	1 1 28

Upset price at Rs. 16 to Rs. 50 per acre. Further information regarding this land can be obtained from the Land Settlement Officer, and plan of it from the Surveyor-General.

Colonial Secretary's Office,  
Colombo, October 27, 1920.

GRAEME THOMSON,  
Colonial Secretary.

## LAND ACQUISITION NOTICES.

HAVING been duly directed by the Governor, with the advice of the Executive Council, acting under the provisions of "The Land Acquisition Ordinance of 1876," section 6, to take order for the acquisition of the following land, required for a public purpose, namely, for a communal burial ground for Helumamahara, to wit:—

Lot.	Name of Land.	Description.	Name of Claimant.	Extent. A. R. P.
1	Kadjuwetiyeiwatta	Contains coconut and jak trees	Mabulage Melis Appu and two others	0 1 29.5

I hereby give public notice, as required by section 7, that the Government proposes to take possession of the land. All persons interested in the aforesaid land are hereby required to appear personally or by agent before me at this office on November 22, 1920, at 11.30 A.M., and to state the nature of their respective interests in the land, and the amount and particulars of their claims to compensation for such interests.

The Kachcheri,  
Colombo, October 21, 1920.

J. G. FRASER,  
Government Agent.

HAVING been duly directed by the Governor, with the advice of the Executive Council, acting under the provisions of "The Land Acquisition Ordinance of 1873," section 6, to take order for the acquisition of the following lands, required for a public purpose, namely, for a communal burial ground, to wit:—

Lot.	Name of Land.	Description.	Name of Claimant.	Extent.		
				A.	R.	P.
1	Horagahalanda ..	Bare land ..	S. V. Don Gregoris ..	0	0	1
2	Helandakanatta ..	do. ..	H. Amaris Appu and another ..	0	0	3.3
3	Do. ..	do. ..	do. ..	0	0	1
4	Do. ..	do. ..	Pathiranalage William ..	0	0	1.3
5	Do. ..	Coconut garden ..	do. ..	1	0	25.2
6	Wewedeniya ..	Deniya ..	Crown ..	0	0	6

I hereby give public notice, as required by section 7, that the Government proposes to take possession of the lands. All persons interested in the aforesaid lands are hereby required to appear personally or by agent before me at this office on November 22, 1920, at 11.30 A.M., and to state the nature of their respective interests in the lands, and the amount and particulars of their claims to compensation for such interests.

The Kachcheri,  
Colombo, October 23, 1920.

J. G. FRASER,  
Government Agent.

HAVING been duly directed by the Governor, with the advice of the Executive Council, acting under the provisions of "The Land Acquisition Ordinance of 1876," section 6, to take order for the acquisition of the following lands, required for a public purpose, namely, for the extension of the Moratumulla quarry, to wit:—

Lot.	Name of Land.	Description.	Name of Claimant.	Extent.		
				A.	R.	P.
1	Madugahawatta ..	Contains coconut and jak trees ..	I. Matheyas de Mel ..	0	2	9
2	Do. ..	Contains 19 coconut trees ..	Crown ..	0	0	21.2

I hereby give public notice, as required by section 7, that the Government proposes to take possession of the lands. All persons interested in the aforesaid lands are hereby required to appear personally or by agent before me at this office on November 22, 1920, at 12 noon, and to state the nature of their respective interests in the lands, and the amount and particulars of their claims to compensation for such interests.

The Kachcheri,  
Colombo, October 25, 1920.

J. G. FRASER,  
Government Agent.

HAVING been duly directed by the Governor, with the advice of the Executive Council, acting under the provisions of "The Land Acquisition Ordinance of 1876," section 6, to take order for the acquisition of the following lands, required for a public purpose, namely, for constructing a new school building for the Alutgamwidiya Tamil mixed school, to wit:—

Lot.	Name of Land.	Description.	Name of Claimant.	Extent.		
				A.	R.	P.
1	Nelliadipitiewatta ..	Garden contains coconut, &c. ..	Ismail Lebbe Marikar and others ..	0	2	35.7
2	Bogahaowita ..	Open land ..	S. I. H. Ahamadu Abdula and another ..	0	3	21.1

I hereby give public notice, as required by section 7, that the Government proposes to take possession of the lands. All persons interested in the aforesaid lands are hereby required to appear personally or by agent before me at the Kalutara Kachcheri on November 22, 1920, at 10 A.M., and to state the nature of their respective interests in the lands, and the amount and particulars of their claims to compensation for such interests.

Kalutara Kachcheri,  
October 22, 1920.

T. A. HODSON,  
Assistant Government Agent.

HAVING been duly directed by the Governor, with the advice of the Executive Council, acting under the provisions of "The Land Acquisition Ordinance of 1876," section 6, to take order for the acquisition of the following lands, required for a public purpose, namely, for an approach road to the Survey Office and bungalow at Galle, to wit:—

Lot.	Name of Land.	Description.	Name of Claimant.	Extent.		
				A.	R.	P.
1	Parts of Baaswatta and Liyanagewalauwewatta ..	Garden ..	Mr. M. S. Gooneratna of Galle ..	0	0	26.93
2	Parts of Baaswatta, Liyanagewalauwewatta, and Ratjangodellewatta ..	do. ..	do. ..	0	0	13.30
3	Parts of Ratjangodellewatta ..	Open land. (1) H. M. A. Istinahamy and 13 others ..	(1) H. M. A. Istinahamy and 13 others ..	0	0	0.20
4	Do. ..	do. (1) Hiniduma Mapalagama Acharige Istinahamy and (2) Walatara Acharige Simon de Silva ..	(1) Hiniduma Mapalagama Acharige Istinahamy and (2) Walatara Acharige Simon de Silva ..	0	0	0.31

I hereby give public notice, as required by section 7, that the Government proposes to take possession of the lands. All persons interested in the aforesaid lands are hereby required to appear personally or by agent before me at Galle Kachcheri on November 27, 1920, at 1.30 P.M., and to state the nature of their respective interests in the lands, and the amount and particulars of their claims to compensation for such interests.

The Kachcheri,  
Galle, October 26, 1920.

R. B. HELLINGS,  
Government Agent.

HAVING been duly directed by the Governor, with the advice of the Executive Council, acting under the provisions of "The Land Acquisition Ordinance of 1876," section 6, to take order for the acquisition of the following lands, required for a public purpose, namely, Karatota school, to wit:—

Lot.	Name of Land.	Description.	Name of Claimant.	Final village plan 500. Village—Karatota.		
				Extent.		
				A.	R.	P.
4G	Dunwatta	Native garden	Don James Wijesinghe and others	0	0	20.5
4H	Angahahena	do.	Basnayakage Babahamy and others	0	1	10.5

I hereby give public notice, as required by section 7, that the Government proposes to take possession of the lands. All persons interested in the aforesaid lands are hereby required to appear personally or by agent before me at Matara Kachcheri on November 20, 1920, at 11 A.M., and to state the nature of their respective interests in the lands, and the amount and particulars of their claims to compensation for such interests.

Matara Kachcheri,  
October 9, 1920.

W. L. MURPHY,  
Assistant Government Agent.

HAVING been duly directed by the Governor, with the advice of the Executive Council, acting under the provisions of "The Land Acquisition Ordinance of 1876," section 6, to take order for the acquisition of the following lands, required for a public purpose, namely, latrines at Matugobe, to wit:—

Lot.	Name of Land.	Description.	Name of Claimant.	Final village plan 169. Village—Matugobe.		
				Extent.		
				A.	R.	P.
87c	Potunullehena <i>alias</i> Sadiris De Silva's tea estate	Native garden	H. Bastian Silva and others	0	0	20
87D	Imbulgodawatta	do.	R. K. Manis de Silva and others	0	0	1.2

I hereby give public notice, as required by section 7, that the Government proposes to take possession of the lands. All persons interested in the aforesaid lands are hereby required to appear personally or by agent before me at Matara Kachcheri on November 20, 1920, at 11 A.M., and to state the nature of their respective interests in the lands, and the amount and particulars of their claims to compensation for such interests.

Matara Kachcheri,  
October 9, 1920.

W. L. MURPHY,  
Assistant Government Agent.

HAVING been duly directed by the Governor, with the advice of the Executive Council, acting under the provisions of "The Land Acquisition Ordinance of 1876," section 6, to take order for the acquisition of the following land, required for a public purpose, namely, for the Akuressa school, to wit:—

Lot.	Name of Land.	Description.	Name of Claimant.	Final village plan 179. Village—Akuressa.		
				Extent.		
				A.	R.	P.
79A	Kurunduwatta <i>alias</i> Mahakurunduwatta	Native garden	Kankanam Patirana Don Andris and others	0	2	0

I hereby give public notice, as required by section 7, that the Government proposes to take possession of the land. All persons interested in the aforesaid land are hereby required to appear personally or by agent before me at Matara Kachcheri on November 20, 1920, at 11 A.M., and to state the nature of their respective interests in the land, and the amount and particulars of their claims to compensation for such interests.

Matara Kachcheri,  
October 9, 1920.

W. L. MURPHY,  
Assistant Government Agent.