

# Ceylon Government Gazette

Published by Authority.

No. 7,139 — FRIDAY, NOVEMBER 5, 1920.

## Part III.—Lands.

Separate paging is given to each Part in order that it may be filed separately.

	PAGE		PAGE		PAGE
Land Settlement Notices:—		Land Sales by the Government Agents:—		Land Sales by the Settlement Officer:—	
Final Orders ..	1699	North-Western Province ..	—	Northern Province ..	—
Preliminary Notices ..	1717	North-Central Province ..	1739	Eastern Province ..	—
Land Sales by the Government Agents:—		Province of Uva ..	1740	North-Western Province ..	1742
Western Province ..	1735	Province of Sabaragamuwa ..	—	North-Central Province ..	—
Central Province ..	—	Land Sales by the Settlement Officer:—		Province of Uva ..	—
Southern Province ..	1736	Western Province ..	—	Province of Sabaragamuwa ..	1742
Northern Province ..	1737	Central Province ..	—	Land Acquisition Notices ..	1744
Eastern Province ..	—	Southern Province ..	—	Land Resumption Notices ..	—

### FINAL ORDERS.

#### Hambantota S. O. No. 1,645.

Order under Section 4, Sub-section (1), of "The Waste Lands Ordinances of 1897, 1899, 1900, and 1903," declaring Land to be Crown Property.

In the matter of the land commonly called or known as Maramandiyahena *alias* Uhapitiya, situate in the village of Bedigama, in the West Giruwa pattu of the Hambantota District, in the Southern Province, and of "The Waste Lands Ordinances of 1897, 1899, 1900, and 1903."

WHEREAS in pursuance of section 1 of the said Ordinances it was duly notified on the 15th day of November, 1918, that if no claim to the land commonly called or known as Maramandiyahena *alias* Uhapitiya, situate in the village of Bedigama, in the West Giruwa pattu of the Hambantota District, in the Southern Province, containing in extent 44 acres 2 roods and 32 perches, and shown as lot 10D in block survey preliminary plan 261 and in the annexed diagram, was made to Arnold Langdon Crossman, Special Officer appointed under section 28 of the said Ordinances, within the period of three months from the date specified in such notice, such land would be declared the property of the Crown, and dealt with on account of the Crown (*vide* Notice No. 7,053):

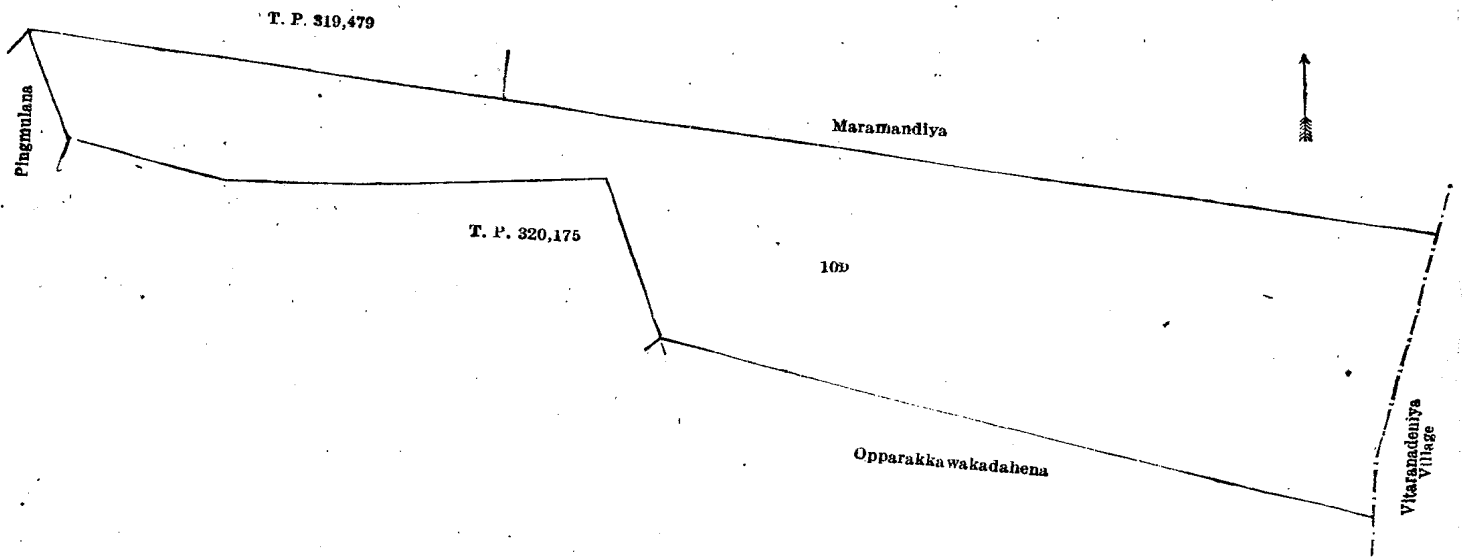
And whereas (1) Gangodage Don Dines for himself and on behalf of (2) Hettitantrige Saris de Silva Wimalasuriya, and (3) Kankanangamage Juwanishamy made claim thereto; and whereas (4) Don Hendrick Gunapala Bandaranayaka for himself and on behalf of (5) Dona Cornelia Gunapala Bandaranayaka, (6) Kodippili Hetti Arachchige Don Andris Appuhamy, (7) Abraham Gunapala Bandaranayaka, and (8) Sipila Gunapala Bandaranayaka, made claim thereto; and whereas (9) Punchihewage Mathes de Silva also made claim thereto; and whereas the said 1st, 2nd, 3rd, 5th, 6th, 7th, and 9th claimants for themselves, and the said 4th claimant for himself, and as the duly appointed representative of the minor 8th claimant, withdrew claim to the above-mentioned lot 10D of this order; I, Frederick Lewis, Special Officer appointed under section 28 of the said Ordinances, under and by virtue of the powers vested in me in that behalf by section 4 of the said Ordinances, do hereby on this 4th day of August, 1920, order and declare, under section 4, sub-section (1), of the said Ordinances, that the said land, as more fully described herein below, is the property of the Crown.

#### Description of the Land referred to.

The following lot situated in the village of Bedigama, in the West Giruwa pattu of the Hambantota District, in the Southern Province, as described in the annexed diagram:—

Lot.	Name of Land.	Extent, A. R. P.
10D	Maramandiyahena <i>alias</i> Uhapitiya	44 2 32

and bounded as follows: on the north by T. P. 319,479, Maramandiya claimed by K. D. A. Appuhamy; on the east by the village limit of Vitaranadeniya; on the south by Opparakkawakadahena claimed by D. C. G. Bandaranayaka, T. P. 320,175; on the west by Pingmulana claimed by the trustees of Kahagal vihare.



Surveyor-General's Office,  
Colombo, September 10, 1918.

Scale of 8 Chains to an Inch.

A. H. G. DAWSON,  
for Surveyor-General.

August 4, 1920.

FREDERICK LEWIS,  
Special Officer.

**Mannar S. O. No. 53.**

**Order under Section 2 of "The Waste Lands Ordinances of 1897, 1899, 1900, and 1903,"  
declaring Lands to be Crown Property.**

In the matter of the lands commonly called or known as Mavillu (forest reserve), &c., situate in the villages of Veppankulam, Puliadikulam, Chay Puliyankulam, Akkattimurippu, Narikalaichchan, and Akattikulam, in the Musali division of the Mannar District, in the Northern Province, and of "The Waste Lands Ordinances of 1897, 1899, 1900, and 1903."

THE notice required by section 1 of "The Waste Lands Ordinances of 1897, 1899, 1900, and 1903," having been duly published in manner prescribed by that section in respect of the above-named lands (*vide* Notice No. 7,538), and no claim having been made to the said lands or to any interest therein within the period of three months from the date specified in the said notice, I, Frederick Lewis, Special Officer appointed under section 28 of the said Ordinances, under and by virtue of the powers vested in me in that behalf by section 2 of the said Ordinances, do hereby on this 20th day of August, 1920, order and declare that the said lands, as more fully described herein below, situate in the villages of Veppankulam, Puliadikulam, Chay Puliyankulam, Akkattimurippu, Narikalaichchan, and Akattikulam, in the Musali division of the Mannar District, in the Northern Province, and shown as lots 1, 1A, 1B, and 1½ in preliminary plan 5,144 and in the annexed diagrams, and containing in extent 23,203 acres 2 roods and 33 perches, are the property of the Crown.

*Description of the Lands referred to.*

The following lots situated in the villages of Veppankulam, Puliadikulam, Chay Puliyankulam, Akkattimurippu, Narikalaichchan, and Akattikulam, in the Musali division of the Mannar District, in the Northern Province, as described in the annexed diagrams:—

I.—Preliminary plan 5,144.

Lot.	Name of Land.	Extent, A. R. P.
1	Mavillu (forest reserve)	23,140 3 25


and bounded as follows: on the north by high jungle belonging to the Crown, the village road to Paraiyanalankulam; on the east by low jungle belonging to the Crown, reservation for Narikalaichchan trigonometrical station belonging to the Crown; on the south by final topo-preliminary plan No. 8/lot 1F (part), Mavillu forest reserve declared to be the property of the Crown under the Waste Lands Ordinances, part of Arketi-aru, Mavillu forest reserve declared to be the property of the Crown under the Waste Lands Ordinances, part of Mavillu belonging to the Crown, a village road (low jungle belonging to the Crown); on the west by low jungle belonging to the Crown, Satavanaramavillu belonging to the Crown.

[For Diagram see page 1701.]

II.—Preliminary plan 5,144.

Lot.	Name of Land.	Extent, A. R. P.
1A	Satavanaramavillu	16 2 8

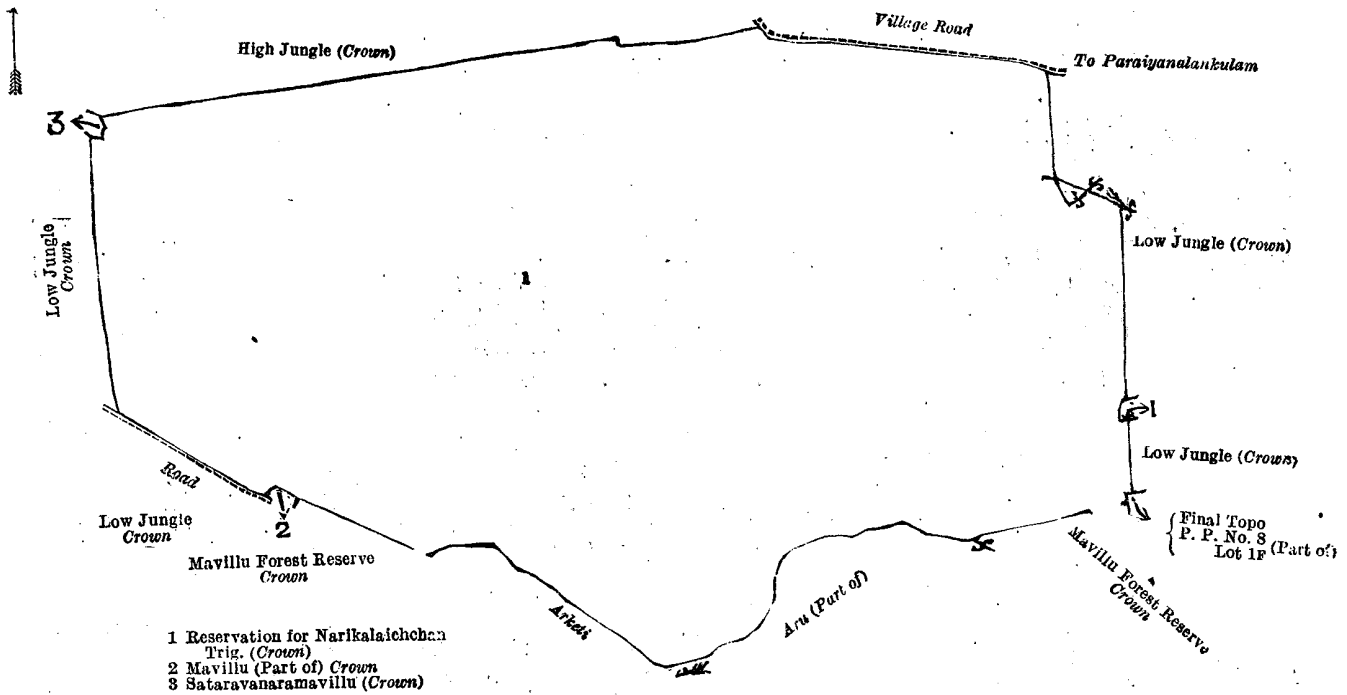
and bounded as follows: on the north by high jungle belonging to the Crown; on the east by Mavillu forest reserve belonging to the Crown; on the south by Mavillu forest reserve belonging to the Crown, low jungle belonging to the Crown; on the west by low jungle belonging to the Crown.



Surveyor-General's Office,  
Colombo, February 27, 1920.

Scale of 64 Chains to an Inch.

F. J. SALMON,  
for Acting Surveyor-General.



- 1 Reservation for Narikalaichchan Trig. (Crown)
- 2 Mavillu (Part of) Crown
- 3 Sataravanaramavillu (Crown)

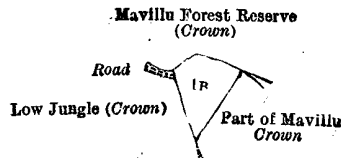
Surveyor-General's Office,  
Colombo, February 27, 1920.  
Lot. Name of Land.  
1B Mavillu (part of)

Scale of 128 Chains to an Inch.

III.—Preliminary plan 5,144.

F. J. SALMON,  
for Acting Surveyor-General.  
Extent, A. R. P.  
36 0 0

and bounded as follows: on the north by Mavillu forest reserve belonging to the Crown; on the east by part of Mavillu declared to be the property of the Crown under the Waste Lands Ordinances; on the south by part of Mavillu declared to be the property of the Crown under the Waste Lands Ordinances, low jungle belonging to the Crown; on the west by low jungle belonging to the Crown, a road.



Surveyor-General's Office,  
Colombo, February 27, 1920.  
Lot. Name of Land.  
1½ Narikalaichchan trig. (trigonometrical reservation)

Scale of 64 Chains to an Inch.

IV.—Preliminary plan 5,144.

F. J. SALMON,  
for Acting Surveyor-General.  
Extent, A. R. P.  
10 1 0

and bounded as follows: on the north by Mavillu forest reserve belonging to the Crown, low jungle belonging to the Crown; on the east by low jungle belonging to the Crown; on the south by low jungle belonging to the Crown, Mavillu forest reserve belonging to the Crown; on the west by Mavillu forest reserve belonging to the Crown.



Surveyor-General's Office,  
Colombo, February 27, 1920.

Scale of 64 Chains to an Inch.

August 20, 1920.

FREDERICK LEWIS,  
Special Officer.

F. J. SALMON,  
for Acting Surveyor-General.

Kurunegala S. O. No. 3,039.

**Order under Section 2 of "The Waste Lands Ordinances of 1897, 1899, 1900, and 1903," declaring Lands to be Crown Property.**

In the matter of the lands commonly called or known as Sengalcholaikadu, Muttida-odai (stream), &c., situate in the village of Kadayandaluwa, in Kumarapallam pattu korale of the Demala hatpattu of the Kurunegala District, in the North-Western Province, and of "The Waste Lands Ordinances of 1897, 1899, 1900, and 1903."

THE notice required by section 1 of "The Waste Lands Ordinances of 1897, 1899, 1900, and 1903," having been duly published in manner prescribed by that section in respect of the above-named lands (*vide* Notice No. 7,120), and no claim having been made to the said lands or to any interest therein within the period of three months from the date specified in the said notice, I, Harry Chambers Toller, Special Officer appointed under section 28 of the said Ordinances, under and by virtue of the powers vested in me in that behalf by section 2 of the said Ordinances, do hereby on this 20th day of August, 1920, order and declare that the said lands, as more fully described herein below, situate in the village of Kadayandaluwa, in Kumarapallam pattu korale of the Demala hatpattu of the Kurunegala District, in the North-Western Province, and shown as lots 1, 2, 4, 6, 8, 8½, 9, 10, 12, 17, 18, 20, 21, 23, 24, 25, 27, 28, 29, 30, 31, 32, 35, and 36, in block survey preliminary plan 1,776, and in the annexed certified diagram, and containing in extent 327 acres 1 rood and 13 perches, are the property of the Crown.

Description of the Lands referred to.

The following lots situated in the village of Kadayandaluwa, in Kumarapallam pattu korale of the Demala hatpattu of the Kurunegala District, in the North-Western Province, as described in the annexed diagram :—

Block survey preliminary plan 1,776.

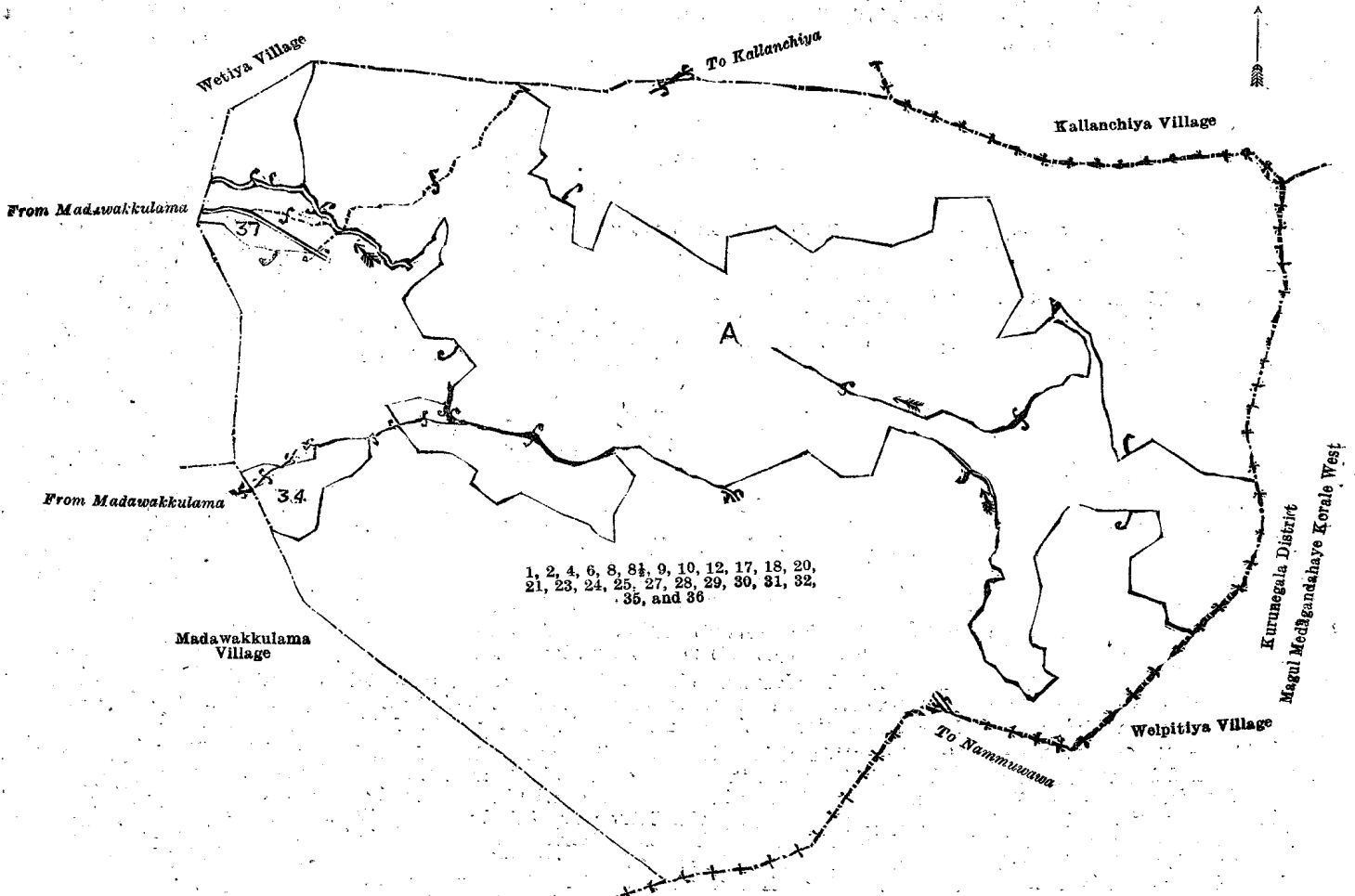
Lot.	Name of Land.	Extent, A. R. P.	Lot.	Name of Land.	Extent, A. R. P.
1	Sengalcholaikadu	6 2 35	21	Halpanwila-ela (stream)	0 0 34
2	Muttida-odai (stream)	0 1 38	23	Tonigalamukalana	5 2 27
4	Footpath	0 0 6	24	Do.	17 2 26
6	Do.	0 0 21	25	Wewgala (rock)	0 2 14
8	Etawetichagala (rock)	1 0 39	27	Do.	0 2 36
8½	Footpath	0 0 1	28	Galwewa (abandoned tank)	4 3 3
9	Tonigalamukalana	71 0 20	29	Cart track	2 0 14
10	Kadayandaluwemahawewa (abandoned tank)	25 3 2	30	Veddukulimukalana	124 3 6
12	Wan-ela (channel)	0 1 33	31	Ela (stream)	0 0 7
17	Muttadikulam (abandoned tank)	1 1 10	32	Koviladikulam (abandoned tank)	4 0 4
18	Veddukulimukalana	4 1 37	35	Footpath	0 0 16
20	Halpanwilamukalana <i>alias</i> Veddukulimukalana	28 3 17	36	Veddukulimukalana	26 0 7
					<b>327 1 13</b>

and bounded as follows: on the north by the village limit of Wetiya, the village limit of Kallanchiya; on the east by the boundary of Magul Medagandahaye korale west; on the south by the boundary of Magul Medagandahaye korale, the village limit of Madawakkulama; on the west by the village limit of Madawankkulama, the village limit of Wetiya.

NOTE.—The following lots lying within the above mentioned boundaries are excluded from this order, and their aggregate acreage of 189 acres 3 roods 16 perches is not included in the acreage of 327 acres 1 rood 13 perches given above :—

Block survey preliminary plan 1,776.

Lot.	Name of Land.	Extent, A. R. P.	Lot.	Name of Land.	Extent, A. R. P.
A 3	Muttidawayal	3 1 8	A 19A	Siyambalagahawatta	0 1 28
A 5	Allaperumadaluwehena	19 0 28	A 22	Galwelehena <i>alias</i> Wewagawahena	29 3 16
A 7	Sengalhenakele	12 2 13	A 26	Galwela	4 3 10
A 11	Otukulihenayaya	48 0 28	A 33	Paluwattehena	8 3 1
A 13	Kadayandaluwemahawela	0 1 30	A 33A	Siyambalagahawatta	1 2 12
A 14	Do.	3 3 7	34	Veddukulihena	4 3 22
A 15	Welepillewakumbura	1 0 23	37	Muttidawayal	1 2 19
A 16	Muttidawayal, Kadayandaluwawela	16 0 6			
A 19	Paluwattehena, Welagawahena	33 1 5			<b>189 3 16</b>



Surveyor-General's Office,  
Colombo, July 14, 1920.

Scale of 16 Chains to an Inch.  
August 20, 1920.  
H. C. TOLLER,  
Special Officer.

F. J. SALMON,  
for Acting Surveyor-General.

**Kurunegala S. O. No 3,040.**

**Order under Section 2 of "The Waste Lands Ordinances of 1897, 1899, 1900, and 1903,"  
declaring Lands to be Crown Property.**

In the matter of the lands commonly called and known as Batadombagollemukalana (reservation for trigonometrical station), &c., situate in the village of Dunukewatta, in the Gannawe korale of the Weudawili hatpattu of the Kurunegala District, in the North-Western Province, and of "The Waste Lands Ordinances of 1897, 1899, 1900, and 1903."

THE notice required by section 1 of "The Waste Lands Ordinances of 1897, 1899, 1900, and 1903," having been duly published in manner prescribed by that section in respect of the above-named lands (*vide* Notice No. 7,199), and no claim having been made to the said lands, or to any interest therein within the period of three months from the date specified in the said notice, I, Frederick Lewis, Special Officer appointed under section 28 of the said Ordinances, under and by virtue of the powers vested in me in that behalf by section 2 of the said Ordinances, do hereby on this 12th day of August, 1920, order and declare that the said lands, as more fully described herein below, situate in the village of Dunukewatta, in the Gannawe korale of the Weudawili hatpattu of the Kurunegala District, in the North-Western Province, and shown as lots 2A, 2B, and 139 in preliminary plan 1,518 and in the annexed diagrams, and containing in extent 4 acres 1 rood and 16 perches, are the property of the Crown.

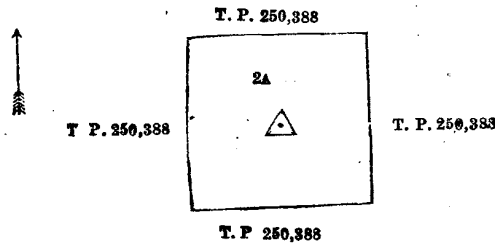
*Description of the Lands referred to.*

The following lots situated in the village of Dunukewatta, in the Gannawe korale of the Weudawili hatpattu of the Kurunegala District, in the North-Western Province, as described in the annexed diagrams:—

I.—Preliminary plan 1,518.

Lot.	Name of Land.	Extent, A. R. P.
2A ..	Batadombagollemukalana (reservation for trigonometrical station)	.. 1 2 20

and bounded as follows: on the north, east, south, and west by T. P. 250,388.



Surveyor-General's Office,  
Colombo, March 17, 1919.

Scale of 4 Chains to an Inch.

C. R. LUNDIE,  
for Surveyor-General.

II.—Preliminary plan 1,518.

Lot.	Name of Land.	Extent, A. R. P.
2B ..	Batadombagollemukalana (reservation for road) ..	.. 2 1 16

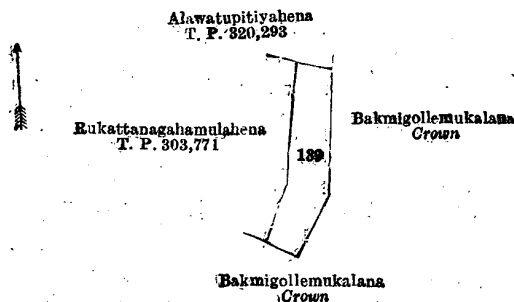
and bounded as follows: on the north by T. P. 250,388, Batadombagollemukalana (reservation for stream) claimed by the Crown, road, Batadombagollemukalana (reservation for stream) claimed by the Crown; on the east by T. P. 250,388; on the south by T. P. 250,388, a road, Timbiriadeniyamukalana declared to be the property of the Crown under the Waste Lands Ordinances; on the west by T. P. 250,388.

[For Diagram see page 1704.]

III.—Preliminary plan 1,518.

Lot.	Name of Land.	Extent, A. R. P.
139 ..	Rukattanagahamulahena ..	.. 0 1 20

and bounded as follows: on the north by Alawatupitiahena sold by the Crown (T. P. 320,293); on the east and south by Bakmigollemukalana declared to be the property of the Crown under the Waste Lands Ordinances; on the west by Rukattanagahamulahena sold by the Crown (T. P. 303,771).



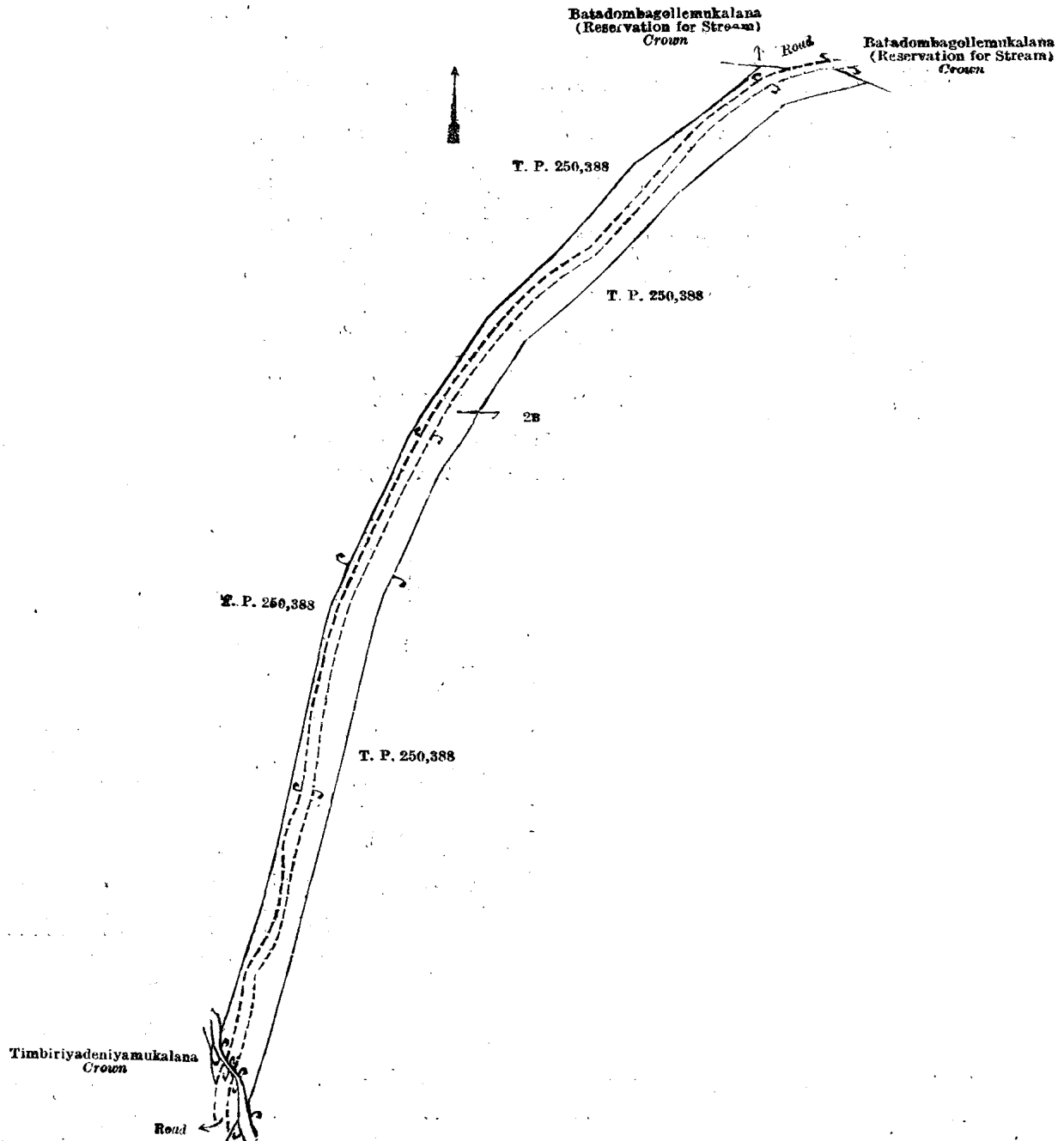
Surveyor-General's Office,  
Colombo, March 17, 1919.

Scale of 4 Chains to an Inch.

C. R. LUNDIE,  
for Surveyor-General.

August 12, 1920.

FREDERICK LEWIS,  
Special Officer.



Surveyor-General's Office,  
Colombo, March 17, 1919.

Scale of 4 Chains to an Inch.

C. R. LUNDIE,  
for Surveyor-General.

#### Kurunegala S. O. No. 3,041.

#### Order under Section 4, Sub-section (1), of "The Waste Lands Ordinances of 1897, 1899, 1900, and 1903."

In the matter of the lands commonly called or known as Welangollehenyaya, situate in the village of Welangolla, in the Ihala Otota korale of the Hiriyala hatpattu of the Kurunegala District, in the North-Western Province, and of "The Waste Lands Ordinances of 1897, 1899, 1900, and 1903."

WHEREAS in pursuance of section 1 of the said Ordinances it was duly declared and notified on the 26th day of October, 1917, that if no claim to the lands commonly called or known as Welangollehenyaya, situate in the village of Welangolla, in the Ihala Otota korale of the Hiriyala hatpattu of the Kurunegala District, in the North-Western Province, containing in extent 53 acres 3 roods and 24 perches, and shown as lots 35c, 41, and 42 in preliminary plan 4,601 and in the annexed diagrams, was made to John Murray Davies, Special Officer appointed under section 28 of the said Ordinances, within the period of three months from the date specified in the said notice, such lands would be declared the property of the Crown, and dealt with on account of the Crown (*vide* Notice No. 6,622) :

And whereas Suppriampillai Swaminathanpillai made claim thereto, and John Murray Davies, Special Officer appointed under section 28 of the said Ordinances, made due inquiry into such claim, and whereas the said claimant and the aforesaid John Murray Davies with the consent of His Excellency the Governor, came to an agreement in writing dated the 25th day of February, 1919, concerning the said lands under section 4, sub-section (1), of the said Ordinances, whereby it was agreed that the said claimant should be declared the purchaser of the said lands upon payment on or before the 27th day of August, 1919, to the Government Agent at Kurunegala, or to the Settlement Officer, of a sum of Rupees

One thousand Six hundred and Sixteen and Cents Fifty only (Rs. 1,616.50), as the purchase amount of the said lands, and whereas the said amount has been duly paid by the said claimant, he is hereby, in pursuance of the agreement afore-mentioned, declared to be the purchaser of the said lands, as more fully described herein below.

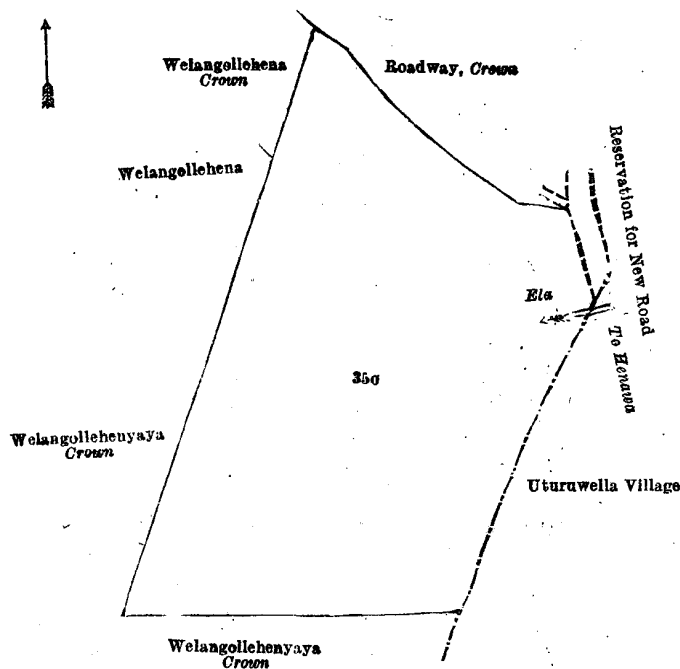
*Description of the Lands referred to.*

The following lots situated in the village of Welangolla, in the Ihala Otota korale of the Hiriyala hatpattu of the Kurunegala District, in the North-Western Province, as described in the annexed diagrams:—

I.—Preliminary plan 4,601.

Lot.	Name of Land.	Extent, A. R. P.
35c	Welangollehenyaya	7 2 25

and bounded as follows: on the north by roadway to be declared the property of the Crown under the Waste Lands Ordinances; on the east by reservation for new road, the village limit of Uturuwella; on the south by Welangollehenyaya to be declared the property of the Crown under the Waste Lands Ordinances; on the west by Welangollehenyaya to be declared the property of the Crown under the Waste Lands Ordinances, Welangollehena to be declared the property of Ratnayaka Mudiyansele Ukku Amma and three others (subject to the life interest of Ratnayaka Mudiyansele Bandi Menika) under the Waste Lands Ordinances, Welangollehena to be declared the property of the Crown under the Waste Lands Ordinances.



Surveyor-General's Office.  
Colombo, June 10, 1920.

Scale of 4 Chains to an Inch.

F. J. SALMON,  
for Acting Surveyor-General.

II.—Preliminary plan 4,601.

Lot.	Name of Land.	Extent, A. R. P.
41	Welangollehenyaya	40 2 2
42	Do.	5 2 37
		46 0 39

and bounded as follows: on the north by the village limit of Talwehera; on the east by Pallekele, Crown forest reserve; on the south by the village limit of Uturuwella, reservation for new road; on the west by road, bund, Welangollewewa (tank) to be declared the property of the Crown under the Waste Lands Ordinances, Ihala Welangolla claimed by Hapudahaneka Mudiyansele Punchirala and others, Welangollehenyaya (reservation for Talkotte-ela) to be declared the property of the Crown under the Waste Lands Ordinances.

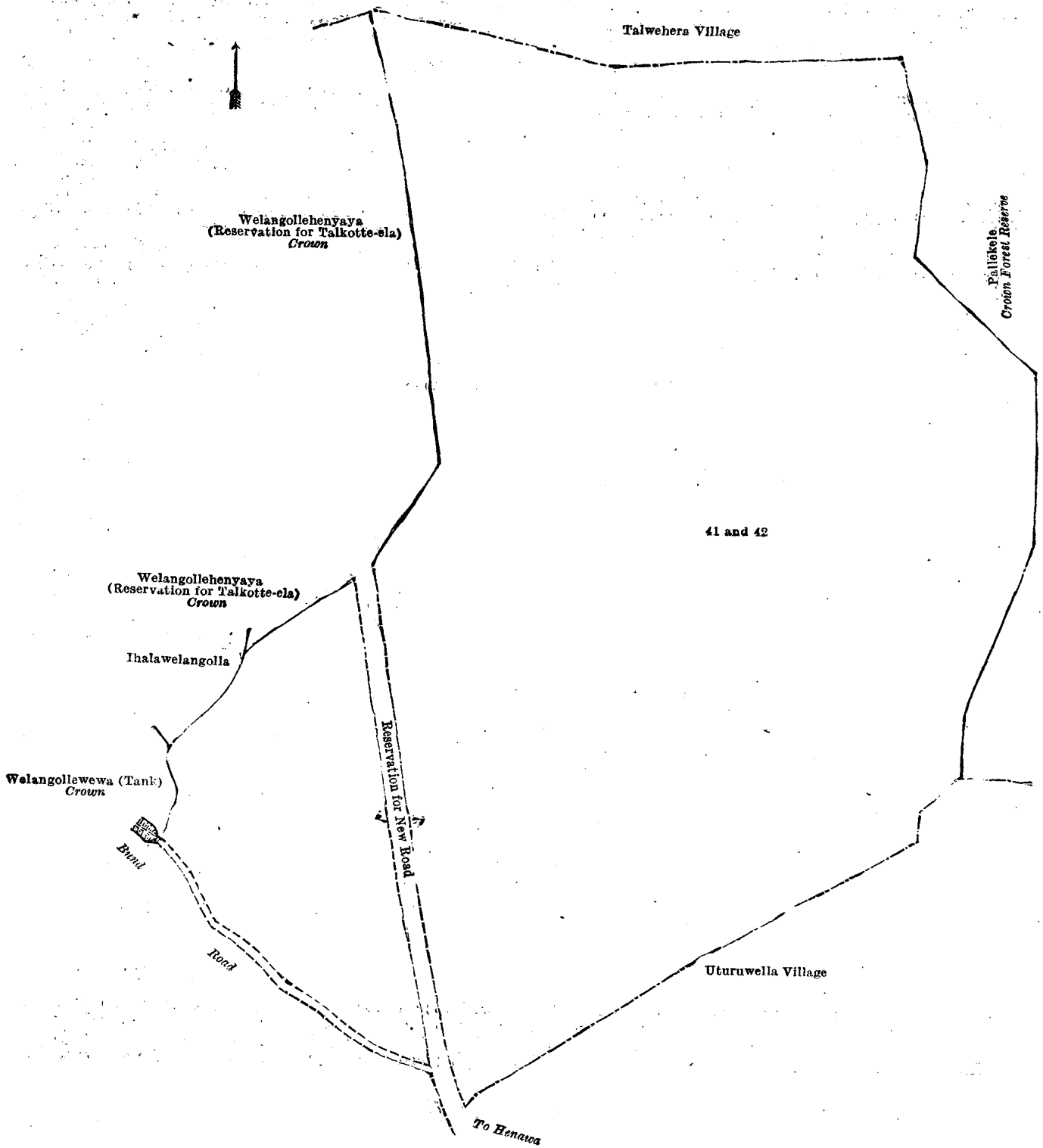
[For Diagram see page 1706.]

**Kurunegala S. O. No. 3,042.**

**Order under Section 4, Sub-section (1), of "The Waste Lands Ordinances of 1897, 1899, 1900, and 1903," declaring Lands to be Crown Property.**

In the matter of the lands commonly called or known as Welangollehenyaya (reservation for road), Welangollewewa (tank and bund), &c., situate in the village of Welangolla, in the Ihala Otota korale of the Hiriyala hatpattu of the Kurunegala District, in the North-Western Province, and of "The Waste Lands Ordinances of 1897, 1899, 1900, and 1903."

WHEREAS in pursuance of section 1 of the said Ordinances it was duly notified on the 26th day of October, 1917, that if no claim to the lands commonly called or known as Welangollehenyaya (reservation for road), Welangollewewa (tank and bund), &c., situate in the village of Welangolla, in the Ihala Otota korale of the Hiriyala hatpattu of the Kurunegala District, in the North-Western Province, containing in extent 79 acres 2 roods and 18 perches, and shown as lots 31, 32, 33, 35, 37, 35A, 39, and 35D in preliminary plan 4,601 and in the annexed diagrams, was made to John Murray Davies, Special Officer appointed under section 28 of the said Ordinances, within the period of three months from the date specified in such notice, such lands would be declared the property of the Crown, and dealt with on account of the Crown (*vide* Notice No. 6,622):



Surveyor-General's Office,  
Colombo. June 10, 1920.

Scale of 4 Chains to an Inch.

F. J. SALMON,  
for Acting Surveyor-General.

July 16, 1920.

H. C. TOLLER,  
Special Officer.

And whereas (1) Malawi Arachchige Piyadasa Dharmatileke made claim to the above-mentioned lots 31, 32, 33, 35, 37, 35A, 39, and 35D; and whereas (2) Suppriampillai Swaminathanpillai, to whom the said 1st claimant had mortgaged lots 41 and 42 of the notice and the preliminary plan, 4,601 and 7 acres 2 roods and 23 perches more or less of lot 35 of the notice and preliminary plan 4,601, now shown as lot 35C on the same plan, made claim to certain interests in the above-mentioned lots 31, 32, 33, 35, 37, 35A, 39, and 35D; and whereas (3) Sri Narayana Brahmana Mudiyansele Bandirala, on behalf of (4) Ratnayaka Mudiyansele Bandi Menika and the 4 minors, (5) Ratnayaka Mudiyansele Ukku Amma, (6) ditto Kalu Banda, (7) ditto Kiri Banda, and (8) ditto Tikiri Banda, made claim to the above-mentioned lots 31, 32, 33, 35, 37, 35A, 39, and 35D; and whereas the said 1st claimant entered into an agreement in writing dated the 27th day of January, 1919, whereby, in consideration of being declared the purchaser, subject to mortgage bond No. 94 of the 14th day of July, 1916, in favour of the said 2nd claimant of the aforesaid lots 41, 42, and 35C upon payment of a sum of



Rupees One thousand Six hundred and Sixteen and Cents Fifty only (Rs. 1,616·50), on or before the 27th day of July, 1919, to the Government Agent at Kurunegala, or to the Settlement Officer, he withdrew claim to the above-mentioned lots 31, 32, 33, 35, 37, 35A, 39, and 35D of this order; and whereas it was further agreed that in default of such payment the claim of the said 1st claimant to the said portions of land in respect of which the said payment was to be made should also be considered to have been withdrawn, and the said portions of land, in respect of which the said payment was to be made, should be declared the property of the Crown; and whereas the said 1st claimant has failed to make the said payment by the due date, his claim to the said portions of land, in respect of which the said payment was to be made, is considered to have been withdrawn; and whereas the said 2nd claimant entered into an agreement in writing dated the 25th day of February, 1919, whereby in consideration of the said 1st claimant being declared the purchaser, subject to mortgage bond No. 94 of the 14th day of July, 1916, in favour of the said 2nd claimant of the aforesaid lots 41, 42, and 35C, upon the said 1st claimant's payment to the Government Agent at Kurunegala, or to the Settlement Officer, of a sum of Rupees One thousand Six hundred and Sixteen and Cents Fifty only (Rs. 1,616·50), on or before the 27th day of July, 1919, and if the said 1st claimant failed to pay the said amount by the due date, he, the said 2nd claimant, in consideration of his being declared the purchaser of the aforesaid lots 41, 42, and 35C, instead of the said 1st claimant, upon the said 2nd claimant's payment of a sum of Rupees One thousand Six hundred and Sixteen and Cents Fifty only (Rs. 1,616·50), on or before the 27th day of August, 1919, he withdrew claim to the above-mentioned lots 31, 32, 33, 35, 37, 35A, 39, and 35D of this order; and whereas the said 3rd claimant, as duly appointed guardian of the said 5th to 8th claimants (minors), and the said 4th claimant entered into an agreement in writing dated the 16th day of January, 1919, 11th day of March, 1919, and 14th day of March, 1919, whereby in consideration of the said 5th to 8th claimants being declared the owners, subject to the life interest of the said 4th claimant of 1½ acres more or less of lot 35 of the notice, and preliminary plan 4,601, now shown as lot 35B on the same plan, they withdrew claim to the above-mentioned lots 31, 32, 33, 35, 37, 35A, 39, and 35D of this order; I, Harry Chambers Toller, Special Officer appointed under section 28 of the said Ordinances, under and by virtue of the powers vested in me in that behalf by section 4 of the said Ordinances, do hereby on this 16th day of July, 1920, order and declare, under section 4, sub-section (1), of the said Ordinances, that the said lands, as more fully described herein below, are the property of the Crown.

*Description of the Lands referred to.*

The following lots situated in the village of Welangolla, in the Ihala Otota korale of the Hiriyala hatpattu of the Kurunegala District, in the North-Western Province, as described in the annexed diagrams:—

Lot.	Name of Land.	I.—Preliminary plan 4,601.	Extent, A. R. P.
31	Welangollehenyaya (reservation for road)	.. .. .	0 2 15
32	Do. ..	.. .. .	12 1 20
33	Do. ..	.. .. .	5 3 21
35	Do. ..	.. .. .	56 3 34
37	Welangollewewa (tank and bund) ..	.. .. .	1 2 17

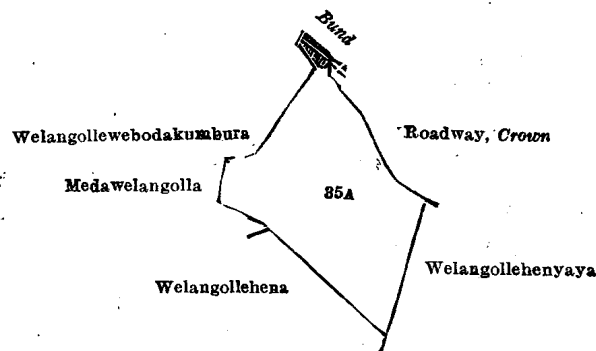
77 1 27

and bounded as follows: on the north by the village limit of Talwehera; on the east by Welangollehenyaya (reservation for Talkotte-ela) to be declared the property of the Crown under the Waste Lands Ordinances, Ihala Welangolla claimed by Hapudahaneka Mudiyansele Punchirala and others, Welangollehenyaya sold to Suppriampillai Swaminathanpillai under the Waste Lands Ordinances, a road, Welangollehena to be declared the property of the Crown under the Waste Lands Ordinances, Welangollewebodakumbura claimed by Hapudahaneka Mudiyansele Ukku Menika and others, Meda Welangolla claimed by Ratnayaka Mudiyansele Kiri Banda and others, Pahala Welangolla claimed by Hapudahaneka Mudiyansele Kirihamy and others, Welangollehena to be declared the property of Ratnayaka Mudiyansele Ukku Amma and three others (subject to the life interest of Ratnayaka Mudiyansele Bandi Menika) under the Waste Lands Ordinances, Welangollehenyaya sold to Suppriampillai Swaminathanpillai under the Waste Lands Ordinances, the village limit of Uturuwella; on the south by Warayayahena claimed by the Crown and Mudiyansele Arachchi and others; on the west by the village limit of Telambiyagama, a bund, Mahawewa (palu tank) to be declared the property of the Crown under the Waste Lands Ordinances, the village limit of Telambiyagama.

[For Diagram see page 1708.]

Lot.	Name of Land.	II.—Preliminary plan 4,601.	Extent, A. R. P.
35A	Welangollehena ..	.. .. .	1 0 24

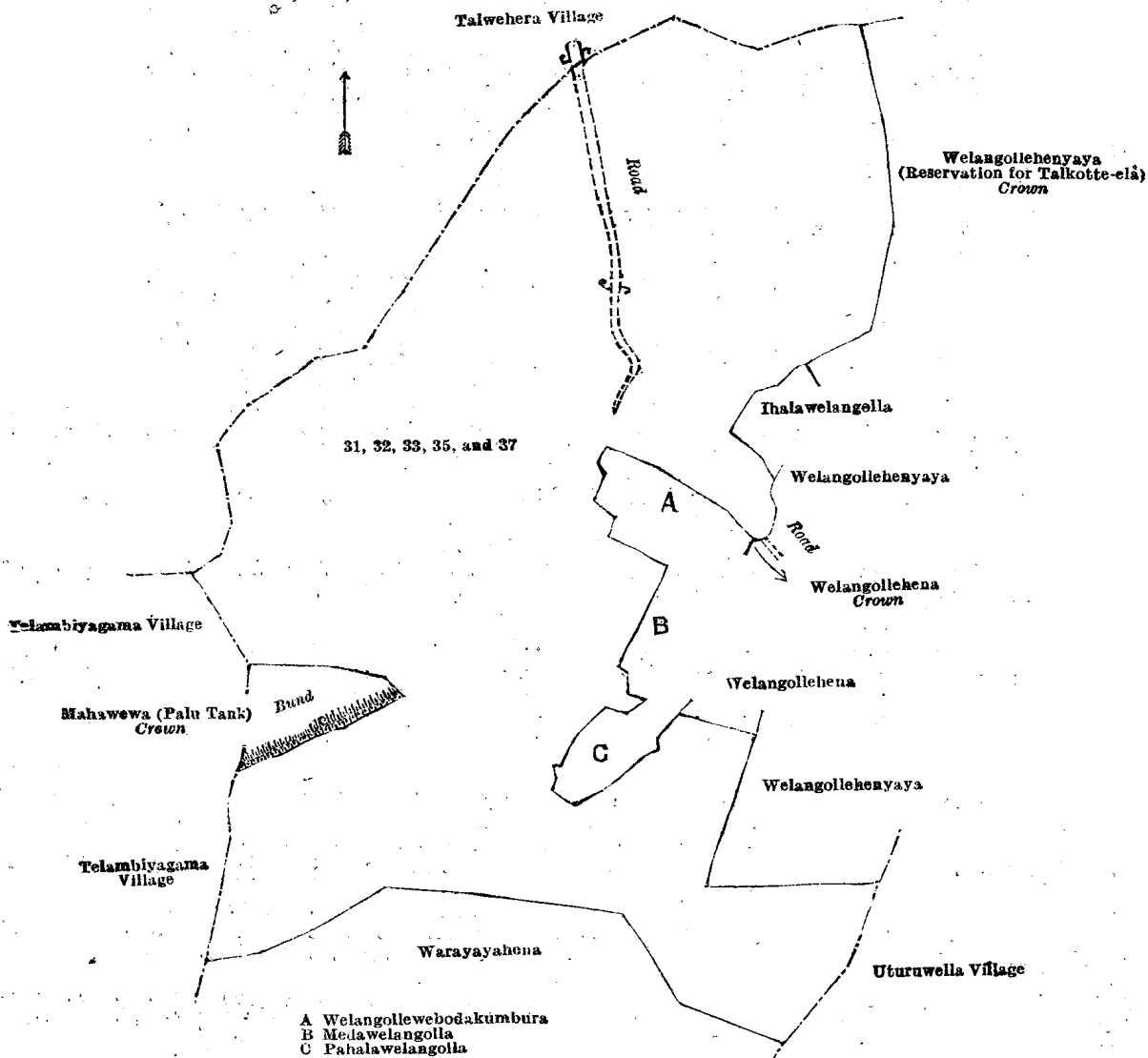
and bounded as follows: on the north by Welangollewebodakumbura claimed by Hapudahaneka Mudiyansele Ukku Menika and others, a bund, roadway to be declared the property of the Crown under the Waste Lands Ordinances; on the east by roadway to be declared the property of the Crown under the Waste Lands Ordinances, Welangollehenyaya sold to Suppriampillai Swaminathanpillai under the Waste Lands Ordinances; on the south by Welangollehenyaya sold to Suppriampillai Swaminathanpillai under the Waste Lands Ordinances, Welangollehena to be declared the property of Ratnayaka Mudiyansele Ukku Amma and three others (subject to the life interest of Ratnayaka Mudiyansele Bandi Menika) under the Waste Lands Ordinances; on the west by Welangollehena to be declared the property of Ratnayaka Mudiyansele Ukku Amma and three others (subject to the life interest of Ratnayaka Mudiyansele Bandi Menika) under the Waste Lands Ordinances, Medawelangolla claimed by Ratnayaka Mudiyansele Kiri Banda and others, Welangollewebodakumbura claimed by Hapudahaneka Mudiyansele Ukku Menika and others.



Surveyor-General's Office,  
Colombo, June 10, 1920.

Scale of 4 Chains to an Inch.

F. J. SALMON,  
for Acting Surveyor-General



Surveyor-General's Office,  
Colombo, June 10, 1920.

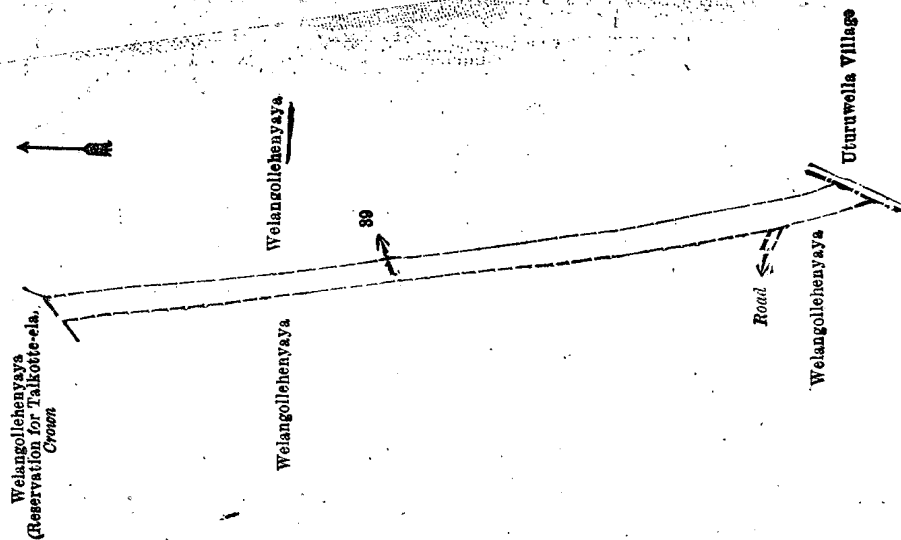
Scale of 8 Chains to an Inch.

F. J. SALMON,  
for Acting Surveyor-General.  
Extent, A. R. P.  
... 0 3 20

Lot. Name of Land. III. — Preliminary plan 4,601.

39 ... Welangollehenyaya (reservation for new road) ...

and bounded as follows : on the north by Welangollehenyaya (reservation for Talkotte-ela) to be declared the property of the Crown under the Waste Lands Ordinances ; on the east by Welangollehenyaya sold to Suppriampillai Swaminathanpillai under the Waste Lands Ordinances ; on the south by the village limit of Uturuwella ; on the west by Welangollehenyaya sold to Suppriampillai Swaminathanpillai under the Waste Lands Ordinances, a road, Welangollehenyaya sold to Suppriampillai Swaminathanpillai under the Waste Lands Ordinances.



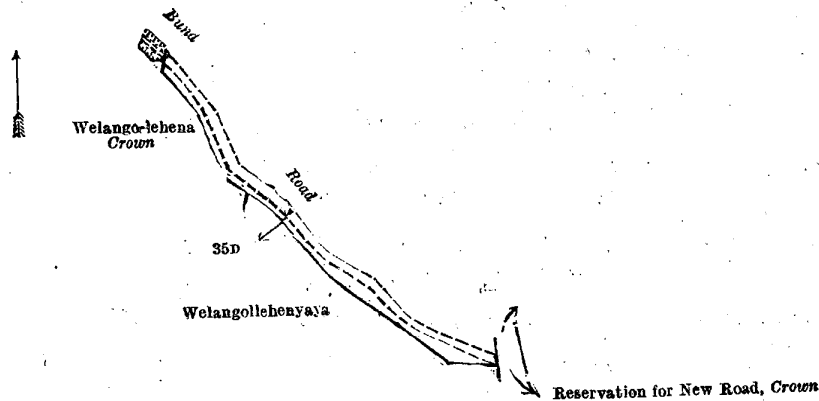
Surveyor-General's Office,  
Colombo, June 10, 1920.

Scale of 4 Chains to an Inch.

F. J. SALMON,  
for Acting Surveyor-General.

Lot.	Name of Land.	IV.—Preliminary plan 4,601.	Extent, A. R. P.
35D	Roadway		0 0 27

and bounded as follows: on the north by a bund, road; on the east by reservation for new road to be declared the property of the Crown under the Waste Lands Ordinances; on the south by Welangollehenyaya sold to Suppriampillai Swaminathanpillai under the Waste Lands Ordinances; on the west by Welangollehenyaya sold to Suppriampillai Swaminathanpillai under the Waste Lands Ordinances; Welangollehena to be declared the property of the Crown under the Waste Lands Ordinances.



Surveyor-General's Office,  
Colombo, June 10, 1920.

Scale of 4 Chains to an Inch.  
H. C. TOLLER,  
Special Officer.  
July 16, 1920.

F. J. SALMON,  
for Acting Surveyor-General.

#### Kurunegala S. O. No. 3,043.

#### Order under Section 4, Sub-section (1), of "The Waste Lands Ordinances of 1897, 1899, 1900, and 1903," admitting Land to be Private Property.

In the matter of the land commonly called or known as Welangollehena, situate in the village of Welangolla, in the Ihala Otota korale of the Hiriya hatpattu of the Kurunegala District, in the North-Western Province, and of "The Waste Lands Ordinances of 1897, 1899, 1900, and 1903."

WHEREAS in pursuance of section 1 of the said Ordinances it was duly notified on the 26th day of October, 1917, that if no claim to the land commonly called or known as Welangollehena, situate in the village of Welangolla, in the Ihala Otota korale of the Hiriya hatpattu of the Kurunegala District, in the North-Western Province, containing in extent 1 acre 2 roods and 5 perches, and shown as lot 35B in preliminary plan 4,601 and in the annexed diagram, was made to John Murray Davies, Special Officer appointed under section 28 of the said Ordinances, within the period of three months from the date specified in such notice, such land would be declared the property of the Crown, and dealt with on account of the Crown (*vide* Notice No. 6,622):

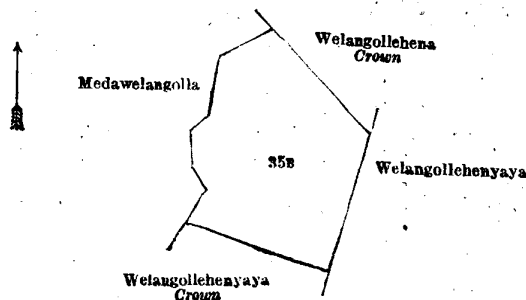
And whereas Sri Narayana Brahmana Mudiyansele Bandirala on behalf of (1) Ratnayaka Mudiyansele Ukku Amma, (2) ditto Kalu Banda, (3) ditto Kiri Banda, (4) ditto Tikiri Banda, (5) ditto Bandi Menika, made claim thereto, and John Murray Davies, the aforesaid Special Officer made due inquiry into such claim, I, Harry Chambers Toller, Special Officer appointed under section 28 of the said Ordinances, with the consent of His Excellency the Governor, do hereby in pursuance of the agreement dated 16th January, 1919; 11th March, 1919; and 14th March, 1919, admit the said (1) Ratnayaka Mudiyansele Ukku Amma, (2) ditto Kalu Banda, (3) ditto Kiri Banda, and (4) ditto Tikiri Banda, to be the owners of the said land, subject to the life-interest of the said (5) Ratnayaka Mudiyansele Banda Menika of the said land, as more fully described herein below, under section 4, sub-section (1), of the said Ordinances.

#### Description of the Land referred to.

The following lot situated in the village of Welangolla, in the Ihala Otota korale of the Hiriya hatpattu of the Kurunegala District, in the North-Western Province, as described in the annexed diagram:—

Lot.	Name of Land.	Preliminary plan 4,601.	Extent, A. R. P.
35B	Welangollehena		1 2 5

and bounded as follows: on the north by Welangollehena to be declared the property of the Crown under the Waste Lands Ordinances; on the east by Welangollehenyaya sold to Suppriampillai Swaminathanpillai under the Waste Lands Ordinances; on the south by Welangollehenyaya to be declared the property of the Crown under the Waste Lands Ordinances; on the west by Meda Welangolla claimed by Ratnayaka Mudiyansele Kiri Banda and others.



Surveyor-General's Office,  
Colombo, June 10, 1920.

Scale of 4 Chains to an Inch.  
H. C. TOLLER,  
Special Officer.  
July 16, 1920.

F. J. SALMON,  
for Acting Surveyor-General.

## Anuradhapura S. O. No. 1,064.

Order under Section 2 of "The Waste Lands Ordinances of 1897, 1899, 1900, and 1903,"  
declaring Lands to be Crown Property.

In the matter of the lands commonly called or known as Nugagahayaya, Bogahayaya, &c., situate in the village of Kokmaduwa, in the Elwe tulana of the Kanadara korale of the Nuwaragam palata, in the North-Central Province, and of "The Waste Lands Ordinances of 1897, 1899, 1900, and 1903."

The notice required by section 1 of "The Waste Lands Ordinances of 1897, 1899, 1900, and 1903," having been duly published in manner prescribed by that section in respect of the above-named lands (*vide* Notice No. 7,523), and no claim having been made to the said lands or to any interest therein within the period of three months from the date specified in the said notice, I, Walter Ernest Wait, Special Officer appointed under section 2S of the said Ordinances, under and by virtue of the powers vested in me in that behalf by section 2 of the said Ordinances, do hereby on this 10th day of July, 1920, order and declare that the said lands, as more fully described herein below, situate in the village of Kokmaduwa, in the Elwe tulana of the Kanadara korale of the Nuwaragam palata, in the North-Central Province, and shown as lots 1, 4, 6, 8, 9, 11, 13, 14, 15, 16, 16½, 18, 19, 20, 21, 22, 22½, 23, 24, 25, 28, 30, 31, 34, 35, 36, 40, 42, 44, 45, 47, 48, 49, 50, 51, 52, 53, 55, 56, 59, 61, 63, and 73 in block survey preliminary plan 754 and in the annexed diagram, and containing in extent 741 acres 1 rood and 22 perches, are the property of the Crown.

## Description of the Lands referred to.

The following lots situated in the village of Kokmaduwa, in the Elwe tulana of the Kanadara korale of the Nuwaragam palata, in the North-Central Province, as described in the annexed diagram:—

## Block survey preliminary plan 754.

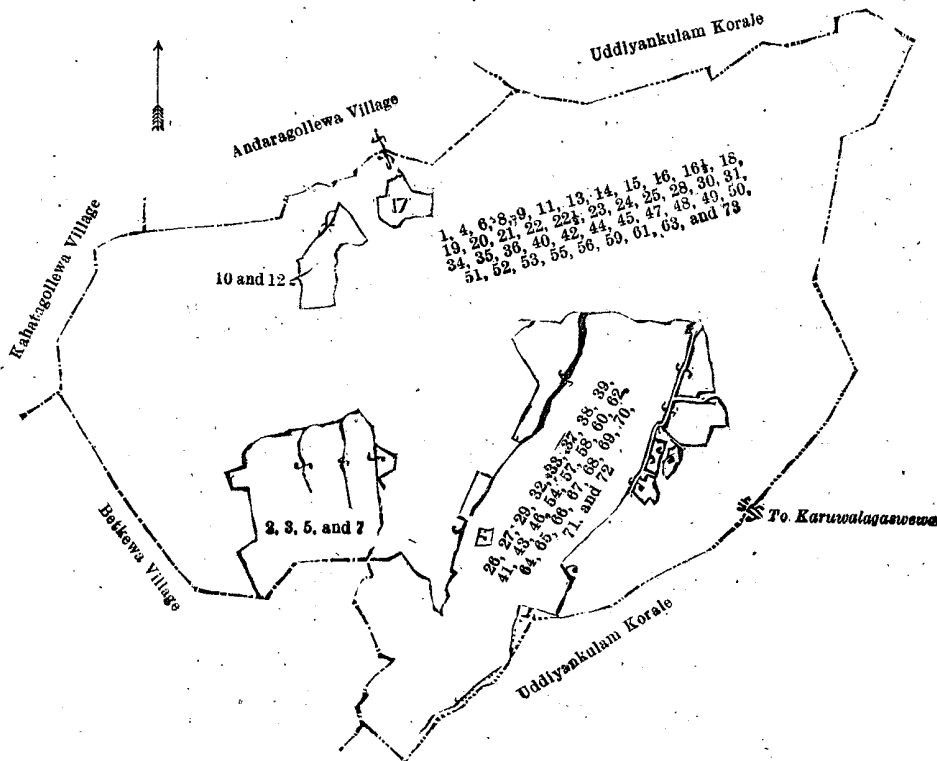
Lot.	Name of Land.	Extent, A. R. P.	Lot.	Name of Land.	Extent, A. R. P.
1	Nugagahayaya, Bogahayaya, Dambagahalanda, Katukeliyawewewalanda (chena reserve)	172 2 1	28	Accaraismattelanda, Dehigahalanda, Katukeliyawelanda	27 0 33
4	Wella (field ela)	0 0 14	30	Horow-ela (field ela)	0 2 16
6	Do.	0 0 26	31	Katukeliyawemukalana	3 2 14
8	Wekandapaulakella (reservation for tank bund)	2 2 8	34	Pansalwanelanda (reservation for tank bund)	0 2 0
9	Katukeliyawewewa (tank and bund)	42 1 32	35	Wan-ela	0 0 32
11	Wella (field ela)	0 0 19	36	Wekandapaulakella (reservation for tank bund)	4 0 31
13	Wekandapaulakella (reservation for tank bund)	1 1 3	40	Horow-ela	0 2 22
14	Viharewewa (tank and bund)	7 3 21	42	Wekandapaulakella (existing reservation for tank bund)	0 3 30
15	Viharepaulalanda	2 1 21	44	Tisbamba (sanitary reserve)	0 0 39
16	Footpath reservation	0 0 29	45	Waste land	0 0 25
16½	Footpath	0 0 4	47	Wewaismattehenyaya	50 0 9
18	Viharepaulalanda, Neruwelanda, Pansalparelanda, Paluwattelanda (chena reserve)	35 1 1	48	Cart track	0 1 0
19	Kokmaduwewewa (tank and bund)	249 2 8	49	Road (approach road to cemetery)	0 0 9
20	Footpath reservation	0 1 12	50	Minipitiya (cemetery)	0 1 38
21	Pansalewanelanda, Katukeliyawehena, Wekandapaula, Katupathkele (chena reserve)	86 3 7	51	Bogahalanda	10 2 8
22	Footpath reservation	0 1 34	52	Footpath	0 0 8
22½	Footpath	0 0 9	53	Tisbamba (sanitary reserve)	4 2 12
23	Katukeliyawelanda (chena reserve)	7 1 7	55	Path	0 0 27
24	Wella (ela)	0 0 8	56	Tisbamba (sanitary reserve)	0 1 10
25	Wella (field ela)	0 0 16	59	Fullayarakovilelenda	24 2 22
			61	Timbolgalelenda	1 2 15
			63	Galmulla (rock)	0 3 15
			73	Wella (field ela) (half the area of ela)	0 0 7
					741 1 22

and bounded as follows: on the north by the village limit of Kahatagollewa, the village limit of Andaragollewa, the boundary of the Uddiyankulam korale; on the east by the boundary of the Uddiyankulam korale; on the south by the boundary of the Uddiyankulam korale, the village limit of Betkewa; on the west by the village limit of Betkewa, the village limit of Kahatagollewa.

NOTE.—The following lots lying within the above-mentioned boundaries are excluded from this order, and their aggregate acreage of 258 acres and 30 perches is not included in the acreage of 741 acres 1 rood and 22 perches given above:—

## Block survey preliminary plan 754.

Lot.	Name of Land.	Extent, A. R. P.	Lot.	Name of Land.	Extent, A. R. P.
2	Dambagahalanda	0 3 36	46	Palugaha-accare, Ehetugaha-accare (T. Ps. 251,964, 265,912, 280,369, 280,370)	5 0 23
3	Dambagaha-accare, Meegaha-accare, Katukeliyawe-accare, Indigahahene-accare, Galgoda-accare (T. Ps. 209,255, 236,452, 236,453, 263,942, 288,413, 288,518, 295,329, 295,330, 295,331, 299,152)	42 3 29	54	Ganmedda	1 2 24
5	Katukeliyawepuranawela	10 0 25	57	Do.	1 0 18
7	Katukeliyawekumbura	0 2 28	58	Do.	1 1 17
10	Viharewela	8 1 26	60	Timbolgalelenda (T. P. 265,904)	3 3 30
12	Pansalwatta	1 0 6	62	Gananketakumbura	2 0 37
17	Do.	5 2 3	64	Meegaha-accare, Gananketa-accare (T. Ps. 224,481, 230,896, 182,571, 186,869, 230,897, 277,653, 277,097, 265,964)	11 3 26
26	Dehigahalanda-accare (T. Ps. 263,311, 288,103, 292,683, 292,686)	8 2 31	65	Puranawela	15 3 5
27	Karandagahakumbura	2 3 32	66	Do.	0 3 39
29	Palugaha-accare (T. P. 330,718)	2 2 31	67	Mylagaha-accare (T. P. 230,898)	0 0 4
32	Ihalabageismatte-accare (T. Ps. 265,900, 265,901)	2 2 9	68	Meegaha-accare (T. P. 149,098)	6 1 34
33	Polwatta-accare	8 2 28	69	Mylagahakumbura	0 2 6
37	Puranawela	0 2 30	70	Helembagaha-accare (T. Ps. 149,097, 172,400, 194,161, 202,382, 230,889, 317,046)	23 1 17
38	Do.	80 0 4	71	Helambagahakumbura	1 1 29
39	Horowwalanga-accare (T. P. 176,622)	0 1 24	72	Do.	0 1 23
41	Ganmedda	5 0 34			
43	Watta	0 1 2			
					258 0 30



Surveyor-General's Office,  
Colombo, February 17, 1920.

Scale of 32 Chains to an Inch.

F. J. SALMON,  
for Acting Surveyor-General.

July 10, 1920.

W. E. WAIT,  
Special Officer.

**Kegalla S. O. No. 311.**

**Order under Section 2 of "The Waste Lands Ordinances of 1897, 1899, 1900, and 1903,"  
declaring Lands to be Crown Property.**

In the matter of the lands commonly called or known as streams and roads and footpaths, situate in the village of Mirihagoda, in the Walgam pattu of the Kinigoda korale of the Kegalla District, in the Province of Sabaragamuwa, and of "The Waste Lands Ordinances of 1897, 1899, 1900, and 1903."

THE notice required by section 1 of "The Waste Lands Ordinances of 1897, 1899, 1900, and 1903," having been duly published in manner prescribed by that section in respect of the above-named lands (*vide* Notice No. 7,554), and no claim having been made to the said lands or to any interest therein, within the period of three months from the date specified in the said notice, I, Frederick Lewis, Special Officer appointed under section 28 of the said Ordinances, under and by virtue of the powers vested in me in that behalf by section 2 of the said Ordinances, do hereby on this 2nd day of September, 1920, order and declare that the said lands, as more fully described herein below, situate in the village of Mirihagoda, in the Walgam pattu of the Kinigoda korale of the Kegalla District, in the Province of Sabaragamuwa, and shown as lots 77 and 78 in block survey preliminary plan 140 and in the annexed diagrams, and containing in extent 3 acres and 29 perches, are the property of the Crown.

*Description of the Lands referred to.*

The following lots situated in the village of Mirihagoda, in the Walgam pattu of the Kinigoda korale of the Kegalla District, in the Province of Sabaragamuwa, as described in the annexed diagram:—

Block survey preliminary plan 140.

Lot.	Name of Land.	Extent, A. R. P.
77	Streams	3 0 13
78	Roads and footpaths	0 0 16
		3 0 29

and bounded as follows: on the north by the village limit of Nattambura; on the east by the village limits of Kadawattiya and Pahala Walpola; on the south by the village limits of Pahala Walpola and Deliwala, the village limit of Deliwala (part of Walaru-oya), the village limit of Dambulla; on the west by the village limit of Dambulla.

NOTE.—The following lots lying within the above-mentioned boundaries are excluded from this order, and no part of their aggregate acreage of 108 acres 2 roods and 7 perches is included in the acreage of 3 acres and 29 perches given above:—

## Block survey preliminary plan 140.

Lot.	Name of Land.	Extent, A. R. P.	Lot.	Name of Land.	Extent, A. R. P.
A 1	Kandehena <i>alias</i> Panwattehena (T. P. 307,805)	1 0 15	A 42	Gedarawatta	2 2 12
A 2	Panwattehena (T. P. 309,415)	0 0 30	A 43	Tibbotuhena	0 1 25
A 3	Panwatta (do.)	0 1 0	A 44	Do.	1 2 33
A 4	Panwattehena (T. P. 307,914)	1 1 8	A 45	Tibbotuhena (T. P. 300,033)	0 1 23
A 5	Panwatta (T. P. 307,905)	1 1 7	A 46	Tibbotuhenewatta (T. P. 300,033)	0 1 8
A 6	Paranawatta	1 1 22	A 47	Do.	0 0 8
A 7	Gederakumbura	1 2 24	A 48	T. P. 126,128	2 2 12
A 8	Godagangewatta	0 2 17	A 48½	Malpalawewehena	0 0 11
A 9	Kahatagahamulawatta	1 1 21	A 48¾	Do.	0 0 8
A 10	Gedarawatta <i>alias</i> Welipillewa	1 2 36	A 49	Gedarawatta	0 1 13
A 11	Nuwaragewatta	1 3 8	A 50	Imiyangewatta	0 2 31
A 12	Siyambalagahamulawatta (T. P. 307,824)	0 1 19	A 51	Mapagewatta	1 1 5
A 13	Adikarihena (T. P. 307,904)	0 2 18	A 52	Atukoralagewatta	0 1 20
A 14	Hennekgehena (T. P. 307,823)	0 3 34	A 53	Paranawatta	1 1 1
A 15	Kandehena	2 0 17	A 54	Galgodahenewatta (T. P. 300,036)	0 2 34
A 16	Dambullakandemukulana	12 1 10	A 55	Gedarawatta	0 3 25
A 16A	Do.	0 0 12	A 56	Polkotuwa <i>alias</i> Gangodawatta	0 2 33
A 16B	Do.	0 0 38	A 57	Unumuwekumbura, Mahawe- liyadda, Migasunumuwekum- bura, Mulwakkadekiriyakum- bura, Dangahamulakumbura, and Mahawelakumburepillewa	21 2 6
A 17	Hapugahamulahena	1 2 29	A 58	T. P. 135,835	1 0 27
A 18	Abewattehena (T. P. 307,822)	1 1 1	A 59	Gangodawatta	0 2 30
A 19	Nuwaragewatta <i>alias</i> Galagawa- watta	1 3 9	A 60	Hitinawatta	0 1 1
A 20	Paranawatta	1 0 5	A 61	Wijekongewatta	0 3 3
A 21	Welipillewa	0 0 33	A 62	Paranawatta	0 1 15
A 22	T. P. 150,484	0 3 37	A 63	Beligahamulawatta	0 3 16
A 23	Welipillewa <i>alias</i> Kajugahamula- hena (T. P. 304,123)	1 1 33	A 64	Hitinawatta	0 2 38
A 24	Dangollekumbura	1 1 7	A 65	Wijekongewatta	1 2 7
A 25	Dangollewewa	0 1 22	A 66	Hitinawatta	1 1 7
A 26	Alandugahamulahena (T. P. 304,129)	0 1 38	A 67	Hakurugehena <i>alias</i> Tibbotuhena	1 0 22
A 27	Bogahamulahena (T. P. 304,119)	1 2 17	A 68	Tibbotuhena <i>alias</i> Kotuwemulle- hena (T. P. 300,030)	0 1 29
A 28	Banasalapitiyewatta and Welipillewa (T. P. 304,122)	0 2 32	A 69	Kotuwemullewatta	0 1 15
A 29	Banasalapitiyewatta	1 1 13	A 70	Migahamulakumburepillewa	0 0 9
A 31	Mailagahamulawatta	0 3 32	A 71	Berawadeniyekumbura	6 3 10
A 32	Gangoda-aswedduma (T. P. 300,035)	0 3 13	A 72	Pansalawatta	0 0 21
A 33	Gangodawatta (T. P. 300,031)	1 0 14	A 73	Pansalawatta <i>alias</i> Kotuwemulla (T. P. 300,030)	0 1 32
A 34	Lekamalagekumbura	0 2 37	A 74	Tibbotuhena <i>alias</i> Panwattehena	1 1 16
A 35	Lekamalagewatta	1 0 4	A 75	Pansalehena (T. P. 300,030)	0 1 9
A 36	Deniye-owita	0 0 26	A 76	Imiyagehena (T. P. 318,725)	2 1 3
A 37	Paranawatta	0 3 31	A 76A	Do.	0 1 8
A 38	Kumburedeniya	0 2 24			
A 39	Deniyepillewa (T. P. 300,034)	0 1 9			
A 40	Imiyagehena	0 3 15			
A 41	Mapa-achchilagewatta	0 1 4			
					108 2 7

[For Diagram see page 1713.]

**Order under Section 2 of "The Waste Lands Ordinances of 1897, 1899, 1900, and 1903,"  
declaring Lands to be Crown Property.**

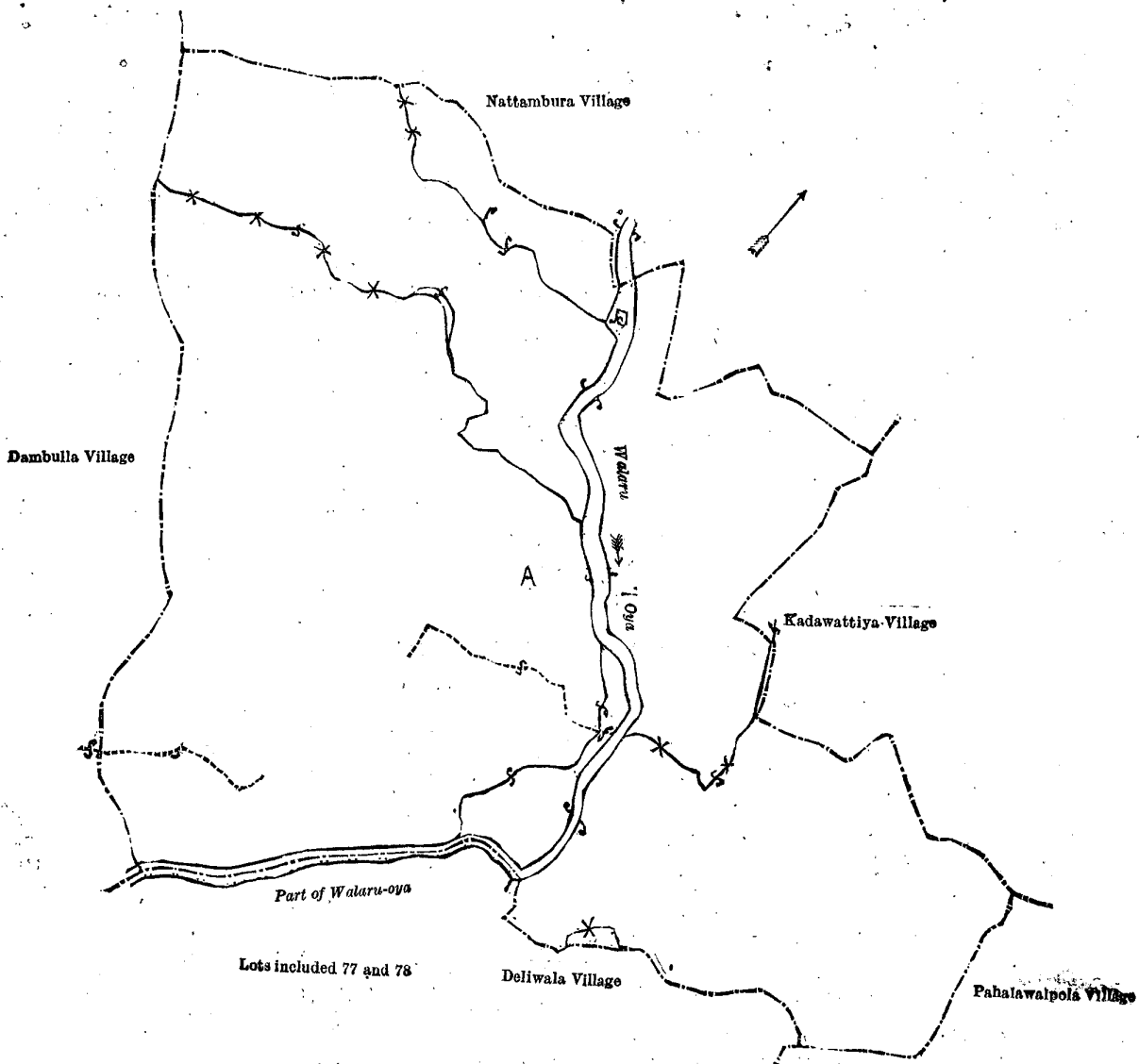
In the matter of the lands commonly called and known as Gonagahalanda and Kahatagahakumbura, situate in the village of Welikanna, in Udugaha pattuwa of Hewagam korale, in the Colombo District of the Western Province, and of "The Waste Lands Ordinances of 1897, 1899, 1900, and 1903."

THE notice required by section 1 of "The Waste Lands Ordinances of 1897, 1899, 1900, and 1903," having been duly published in manner prescribed by that section in respect of the above-named lands (*vide* Notice No. 7,532), and no claim having been made to the said lands or to any interest therein within the period of three months from the date specified in the said notice, I, Hubert Ernest Newnham, Assistant Government Agent, Colombo and Negombo Districts, under and by virtue of the powers vested in me in that behalf by section 2 of the said Ordinances, do hereby on this 17th day of August, 1920, order and declare that the said lands, as more fully described herein below, situate in the village of Welikanna, in Udugaha pattuwa of Hewagam korale, in the Colombo District, of the Western Province, and shown as lots 1, 3, and 4 in preliminary plan 16,889, and in the annexed diagram, and containing in extent 2 acres 1 rood and 3 perches, are the property of the Crown.

*Description of the Lands referred to.*

The following lots situated in the village of Welikanna, in Udugaha pattuwa of Hewagam korale, in the Colombo District of the Western Province, as described in the annexed diagram:—

Lot.	Name of Land.	Extent, A. R. P.
1	Gonagahalanda	1 0 34
3	Kahatagahakumbura	0 1 4
4	Gonagahalanda	0 3 5
		2 1 3



Surveyor-General's Office,  
Colombo, April 20, 1920.

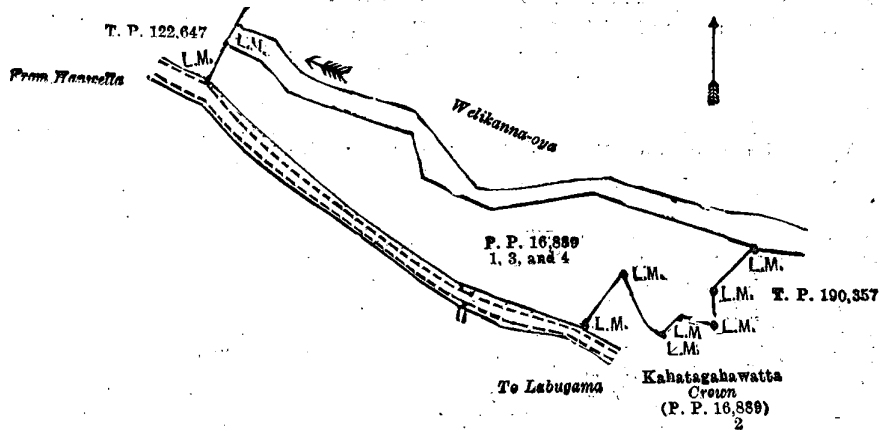
Scale of 8 Chains to an Inch.

F. J. SALMON,  
for Acting Surveyor-General.

September 2, 1920.

FREDERICK LEWIS,  
Special Officer.

and bounded as follows: on the north-east by Welikanna-oya; on the south-east by land depicted in title plan 190,357 and Kahatagahawatta claimed by the Crown (P. P. 16,889/2); and the south-west by a road from Hanwella to Labugama; and on the north-west by land depicted in title plan 122,647.



Surveyor-General's Office,  
Colombo, May 7, 1919.

Scale of 4 Chains to an Inch.

C. H. VINCE,  
for Surveyor-General.

August 17, 1920.

H. E. NEWNHAM,  
Assistant Government Agent.

**Order under Section 2 of "The Waste Lands Ordinances of 1897, 1899, 1900, and 1903,"  
declaring Land to be Crown Property.**

In the matter of the land commonly called and known as Mahayayewatta, situate in the village of Panaluwa, in Meda pattuwa of Hewagam korale, in the Colombo District of the Western Province, and of "The Waste Lands Ordinances of 1897, 1899, 1900, and 1903."

THE notice required by section 1 of "The Waste Lands Ordinances of 1897, 1899, 1900, and 1903," having been duly published in manner prescribed by that section in respect of the above-named land (*vide* Notice No. 7,531), and no claim having been made to the said land or to any interest therein within the period of three months from the date specified in the said notice, I, Hubert Ernest Newnham, Assistant Government Agent, Colombo and Negombo Districts, under and by virtue of the powers vested in me in that behalf by section 2 of the said Ordinances, do hereby on this 17th day of August, 1920, order and declare that the said land, as more fully described herein below, situate in the village of Panaluwa, in Meda pattuwa of Hewagam korale, in the Colombo District of the Western Province, and shown as lot 2, in preliminary plan 16,927, and in the annexed diagram, and containing in extent 5.3 perches, is the property of the Crown.

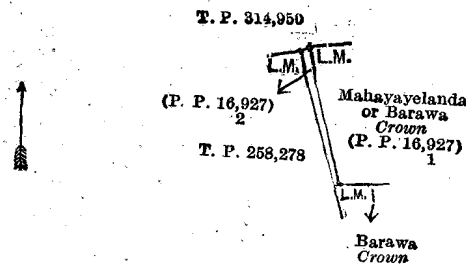
*Description of the Land referred to.*

The following lot situated in the village of Panaluwa, in Meda pattuwa of Hewagam korale, in the Colombo District of the Western Province, as described in the annexed diagram:—

Preliminary plan 16,927.

Lot.	Name of Land.	Extent, A. R. P.
2	Mahayayewatta	0 0 5.3

and bounded as follows: on the north by land depicted in title plan No. 314,950; on the east by Mahayayelanda or Barawa claimed by the Crown (P. P. 16,927/1); on the south by Barawa claimed by the Crown; and on the west by land depicted in title plan No. 258,278.



Surveyor-General's Office,  
Colombo, January 23, 1920.

Scale of 4 Chains to an Inch.

G. K. THORNHILL,  
for Surveyor-General.

August 17, 1920.

H. E. NEWNHAM,  
Assistant Government Agent.

**Order under Section 2 of "The Waste Lands Ordinances of 1897, 1899, 1900, and 1903,"  
declaring Land to be Crown Property.**

In the matter of the land commonly called and known as Digalakanda, situate in the village of Kosetadeniya, in Yatigaha pattuwa of Hapitigam korale, in the Negombo District of the Western Province, and of "The Waste Lands Ordinances of 1897, 1899, 1900, and 1903."

THE notice required by section 1 of "The Waste Lands Ordinances of 1897, 1899, 1900, and 1903," having been duly published in manner prescribed by that section in respect of the above-named land (*vide* Notice No. 7,534), and no claim having been made to the said land or to any interest therein within the period of three months from the date specified in the said notice, I, Hubert Ernest Newnham, Assistant Government Agent, Colombo and Negombo Districts, under and by virtue of the powers vested in me in that behalf by section 2 of the said Ordinances, do hereby on this 17th day of August, 1920, order and declare that the said land, as more fully described herein below, situate in the village of Kosetadeniya in Yatigaha pattuwa of Hapitigam korale, in the Colombo District of the Western Province, and shown as lot 1 in preliminary plan 16,897 and in the annexed diagram, and containing in extent 2 acres and 10 perches, is the property of the Crown.

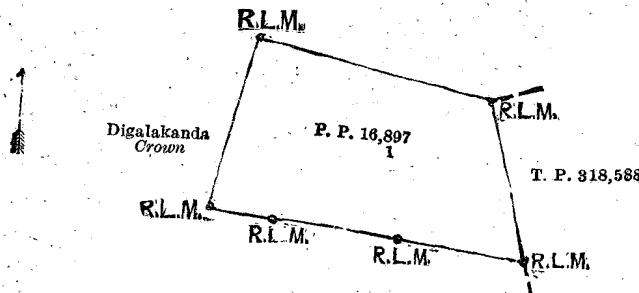
*Description of the Land referred to.*

The following lot situated in the village of Kosetadeniya, in Yatigaha pattuwa of Hapitigam korale, in the Negombo District of the Western Province, as described in the annexed diagram:—

Preliminary plan 16,897.

Lot.	Name of Land.	Extent, A. R. P.
1	Digalakanda	2 0 10

and bounded as follows: on the north by Digalakanda claimed by the Crown; on the east by land depicted in title plan No. 318,588; and on the south and west by Digalakanda claimed by the Crown.



Surveyor-General's Office,  
Colombo, February 3, 1920.

Scale of 4 Chains to an Inch.

G. K. THORNHILL,  
for Surveyor-General.

August 17, 1920.

H. E. NEWNHAM,  
Assistant Government Agent.



**Order under Section 2 of "The Waste Lands Ordinances of 1897, 1899, 1900, and 1903,"  
declaring Land to be Crown Property.**

In the matter of the land commonly called and known as Bulunekanda (reservation for a road), situate in the village of Kitalawalana, in Udugaha pattuwa of Hapitigam korale, in the Negombo District of the Western Province, and of "The Waste Lands Ordinances of 1897, 1899, 1900, and 1903."

THE notice required by section 1 of "The Waste Lands Ordinances of 1897, 1899, 1900, and 1903," having been duly published in manner prescribed by that section in respect of the above-named land (*vide* Notice No. 7,535), and no claim having been made to the said land or to any interest therein within the period of three months from the date specified in the said notice, I, Hubert Ernest Newnham, Assistant Government Agent, Colombo and Negombo Districts, under and by virtue of the powers vested in me in that behalf by section 2 of the said Ordinances, do hereby on this 17th day of August, 1920, order and declare that the said land, as more fully described herein below, situate in the village of Kitalawalana, in Udugaha pattuwa of Hapitigam korale, in the Negombo District of the Western Province, and shown as lot 1734½ in preliminary plan 14,566, and in the annexed diagram, and containing in extent 12 perches, is the property of the Crown.

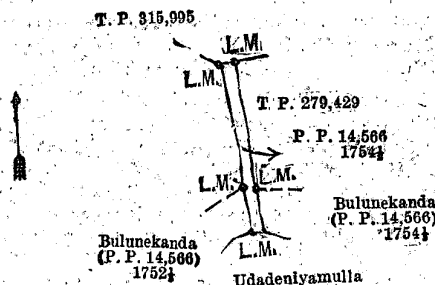
*Description of the Land referred to.*

The following lot situated in the village of Kitalawalana, in Udugaha pattuwa of Hapitigam korale, in the Negombo District of the Western Province, as described in the annexed diagram:—

Preliminary plan 14,566.

Lot.	Name of Land.	Extent, A. R. P.
1754½	Bulunekanda (reservation for a road)	0 0 12

and bounded as follows: on the north by land depicted in title plan No. 315,995; on the east by land depicted in title plan No. 279,429 and Bulunekanda sold by the Crown to R. A. Singhappuhami and others (P. P. 14,566/1,754½); on the south by Udadeniyamulla claimed by Unno and others; and on the west by Bulunekanda sold by the Crown to P. Pedris Appuhami (P. P. 14,566/1,752½) and land depicted in title plan No. 279,428.



Surveyor-General's Office,  
Colombo, January 21, 1920.

*Scale of 4 Chains to an Inch.*

G. K. THORNHILL,  
for Surveyor-General.

August 17, 1920.

H. E. NEWNHAM,  
Assistant Government Agent.

**Order under Section 2 of "The Waste Lands Ordinances of 1897, 1899, 1900, and 1903,"  
declaring Land to be Crown Property.**

In the matter of the land commonly called or known as Yakadawalamukalana (reservation for a road), situate in the village of Matalana, in Udugaha pattuwa of Siyane korale east, in the Colombo District of the Western Province, and of "The Waste Lands Ordinances of 1897, 1899, 1900, and 1903."

THE notice required by section 1 of "The Waste Lands Ordinances of 1897, 1899, 1900, and 1903," having been duly published in manner prescribed by that section in respect of the above-named land (*vide* Notice No. 7,529), and no claim having been made to the said land or to any interest therein within the period of three months from the date specified in the said notice, I, Hubert Ernest Newnham, Assistant Government Agent, Colombo and Negombo Districts, under and by virtue of the powers vested in me in that behalf by section 2 of the said Ordinances, do hereby on this 17th day of August, 1920, order and declare that the said land, as more fully described herein below, situate in the village of Matalana, in Udugaha pattuwa of Siyane korale east, in the Colombo District of the Western Province, and shown as lots 22643 in preliminary plan 13,511 and in the annexed diagram, and containing in extent 1 rood and 13 perches, is the property of the Crown.

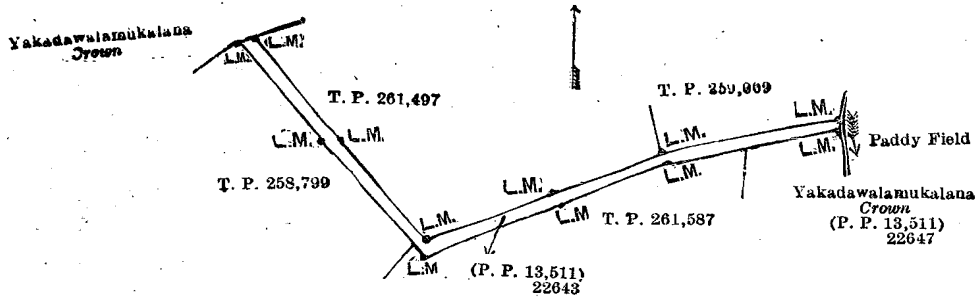
*Description of the Land referred to.*

The following lot situated in the village of Matalana, in Udugaha pattuwa of Siyane korale east, in the Colombo District of the Western Province, as described in the annexed diagram:—

Preliminary plan 13,511.

Lot.	Name of Land.	Extent, A. R. P.
22643	Yakadawalamukalana (reservation for a road)	0 1 13

and bounded as follows: on the north by lands depicted in title plans 261,497 and 259,009; on the east by paddy field; on the south-east by Yakadawalamukalana claimed by the Crown (P. P. 13,511/22,647) and land depicted in title plan 261,587; on the south-west by land depicted in title plan 258,799; and on the north-west by Yakadawalamukalana claimed by the Crown.



Surveyor-General's Office,  
Colombo, March 5, 1920.

Scale of 4 Chains to an Inch.

G. K. THORNHILL,  
for Surveyor-General.

August 17, 1920.

H. E. NEWNHAM,  
Assistant Government Agent.

**Order under Section 4, Sub-section (1), of "The Waste Lands Ordinances of 1897, 1899, 1900, and 1903," declaring Lands to be Crown Property.**

In the matter of the land commonly called or known as Diulgahawaturana, situate in the village of Kandane, in Munwattabage pattuwa of Rayigam korale of the Kalutara District, in the Western Province, and of "The Waste Lands Ordinances of 1897, 1899, 1900, and 1903."

WHEREAS in pursuance of section 1 of the said Ordinances it was duly notified on the 4th day of July, 1919, that if no claim to the land commonly called or known as Diulgahawaturana, situate in the village of Kandane, in Munwattabage pattuwa of Rayigam korale, in the Kalutara District, in the Western Province, containing in extent 3 roods and 3 perches, and shown as lot 1 in preliminary plan 16,886 as described in the annexed diagram, was made to the Assistant Government Agent, Kalutara, within the period of three months from the date specified in such notice, such land would be deemed the property of the Crown, and dealt with on account of the Crown (*vide* Notice No. 7,289):

And whereas Atukoralage Setan Appu of Bellapitiya made claim thereto, and whereas the said claimant entered into an agreement dated December 17, 1919, whereby in consideration of being declared the purchaser of lot 3 in preliminary plan 16,886 upon payment on or before the March 17, 1920, to the Assistant Government Agent at Kalutara, of a sum of Rupees Two hundred and Seventeen and Cents Fifty only (Rs. 217.50), he withdrew his claim to the said lot 1, I, Thomas Arthur Hodson, Assistant Government Agent, Kalutara, under and by virtue of the powers vested in me in that behalf by section 4 of the said Ordinances, do hereby on this 23rd day of August, 1920, order and declare under section 4, sub-section (1), of the said Ordinances, that the said land, as more fully described herein below, is the property of the Crown.

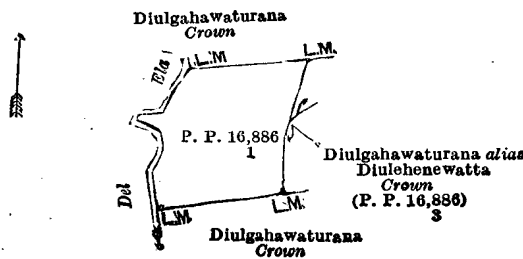
*Description of the Land referred to.*

The following lot situated in the village of Kandane, in Munwattabage pattuwa of Rayigam korale of the Kalutara District, in the Western Province, as described in the annexed diagram:—

Preliminary plan 16,886.

Lot.	Name of Land.	Extent, A. R. P.
1	Diulgahawaturana	0 3 3

and bounded as follows: on the north by Diulgahawaturana claimed by the Crown; on the east by Diulgahawaturana *alias* Diulehenewatta claimed by the Crown; on the south by Diulgahawaturana claimed by the Crown; and on the west by the Del-ela.



Surveyor-General's Office,  
Colombo, June 14, 1920.

Scale of 4 Chains to an Inch.

C. H. VINCE,  
for Surveyor-General.

August 23, 1920.

T. A. HODSON,  
Assistant Government Agent.

**Order under Section 4, Sub-section (1), of "The Waste Lands Ordinances of 1897, 1899, 1900, and 1903."**

In the matter of the land commonly called or known as Diulgahawaturana *alias* Diulehenewatta, situate in the village of Kandane, in Munwattabage pattuwa, in the Rayigam korale of the Kalutara District, in the Western Province, and of "The Waste Lands Ordinances of 1897, 1899, 1900, and 1903."

WHEREAS in pursuance of section 1 of the said Ordinances it was duly declared and notified on the 4th day of July, 1919, that if no claim to the land commonly called or known as Diulgahawaturana *alias* Diulehenewatta, situate in the village of Kandane, in Munwattabage pattuwa, in Rayigam korale of the Kalutara District, in the Western Province, containing in extent 2 roods and 7 perches, and shown as lot 3 in preliminary plan 16,886, and in the annexed diagram, was made to the Assistant Government Agent, Kalutara, within the period of three months from the date specified in the said notice, such land would be declared the property of the Crown, and dealt with on account of the Crown (*vide* Notice No. 7,289):

And whereas Atukoralage Setan Appu of Bellapitiya made claim thereto, and I, Thomas Arthur Hodson, Assistant Government Agent, Kalutara, made due inquiry into such claim, and whereas the said claimant and I, came to an agreement in writing dated December 17, 1919, concerning the said land, under section 4, sub-section (1), of the said Ordinances, whereby it was agreed that the said claimant should be declared the purchaser of the said land upon payment on or before March 17, 1920, to the Assistant Government Agent, at Kalutara, of a sum of Rupees Two hundred and Seventeen and Cents Fifty only (Rs. 217.50), as the purchase amount of the said land, and whereas the said amount has been duly paid by the said claimant, he is hereby, in pursuance of the agreement afore-mentioned, declared to be the purchaser of the said land, as more fully described herein below.

*Description of the Land referred to.*

The following lot situated in the village of Kandane, in Munwattebage pattuwa of Rayigam korale of the Kalutara District, in the Western Province, as described in the annexed diagram:—

Preliminary plan 16,886.

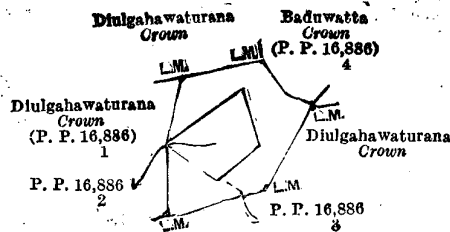
Lot.	Name of Land.	Extent, A. R. P.
3	Diulgahawaturana <i>alias</i> Diulehenewatta	0 2 7

and bounded as follows: on the north by Diulgahawaturana claimed by the Crown, Baduwatta claimed by the Crown (lot 4 in preliminary plan 16,886); on the east and south by Diulgahawaturana claimed by the Crown; and on the west by Diulgahawaturana claimed by the Crown (lot 1 in preliminary plan 16,886).

NOTE.—The following lot lying within the above-mentioned boundaries is excluded from this order, and its extent of 33 perches is not included in the acreage of 2 roods and 7 perches given above:—

Preliminary plan 16,886.

Lot.	Name of Land.	Extent, A. R. P.
2	Diulgahawaturana <i>alias</i> Diulehenewatta	0 0 33



Scale of 4 Chains to an Inch.

Surveyor-General's Office,  
Colombo, June 14, 1920.

C. H. VINCE,  
for Surveyor-General.

T. A. HODSON,  
Assistant Government Agent.  
August 23, 1920.

## PRELIMINARY NOTICES.

### Kurunegala Notice No. 7,642.

#### Notice under "The Waste Lands Ordinances of 1897, 1899, 1900, and 1903."

TAKE notice that unless within three months from November 5, 1920, the persons, if any, who claim any interest in the lands hereinafter mentioned or in any one or more of such lands or to some interest therein make claim in person or in writing to the said lands or any of them or to some interest therein to H. C. Toller, Esq., Special Officer appointed under section 28 of "The Waste Lands Ordinances of 1897, 1899, 1900, and 1903," at his office at Colombo:

Such Special Officer, in pursuance of the powers vested in him by the said Ordinances, will declare by writing under his hand that the said lands, or such of them as to which no claim has been made, are the property of the Crown.

H. C. TOLLER,  
Special Officer.

NOTE.—A claim to a right of way over the said lands or any of them is a claim to an interest in the land or lands.

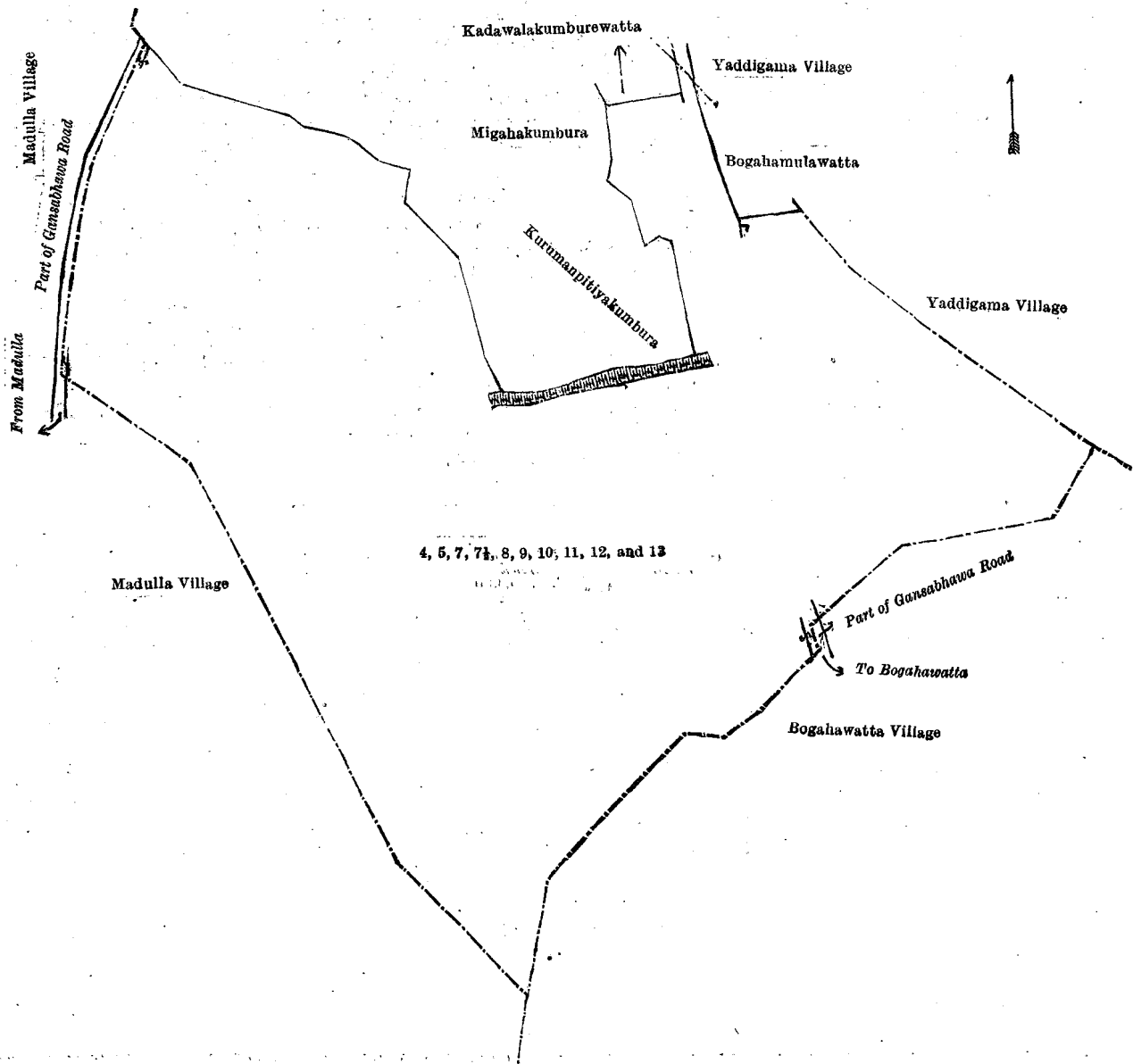
*Description of the Lands referred to.*

The following lots situated in the village of Karambewa, in the Giratalane korale of the Dewamedi hatpattu of the Kurunegala District, in the North-Western Province, as described in the annexed diagram:—

Block survey preliminary plan 1,767.

Lot.	Name of Land.	Extent, A. R. P.	Lot.	Name of Land.	Extent, A. R. P.
4	Dangahamulahena	0 0 38	11	Waduressehenyaya, Kukurumanpitiya,	
5	Kukurumanpitiyapillewa	0 2 35		Ambagahamulahena, Kadawala-	
7	Kahatagahamulahena, Bogahamulahena	3 3 34		kumburehena	13 1 9
7½	Reservation for bund	0 0 12	12	Gansabhawa road (half the area of road)	0 0 22
8	Gansabhawa road	0 2 1	13	Do. ( do. )	0 0 4
9	Karambewawewa (tank)	5 2 21			
10	Reservation for bund	0 0 37			24 3 13

and bounded as follows: on the north by Kurumanpitiyakumbura claimed by Dewasinghe Mudiyansele Kiri Banda, Migahakumbura claimed by ditto, Kadawalakumbura claimed by Dewasinghe Mudiyansele Appuhamy and others; on the east by the village limit of Yaddigama, Bogahamulawatta claimed by Balasinghe Mudiyansele Mudalihamy, the village limit of Yaddigama, the village limit of Bogahawatta, the village limit of Bogahawatta (part of Gansabhawa road to Bogahawatta), the village limit of Bogahawatta; on the south by the village limit of Bogahawatta, the village limit of Madulla; on the west by the village limit of Madulla, the village limit of Madulla (part of Gansabhawa road from Madulla).



Surveyor-General's Office,  
Colombo September 17, 1920.

Scale of 4 Chains to an Inch.  
Kurunegala S. O. 69—1920.

F. J. SALMON,  
for Acting Surveyor-General.

**Kurunegala Notice No. 7,643.**

**Notice under "The Waste Lands Ordinances of 1897, 1899, 1900, and 1903."**

TAKE notice that unless within three months from November 5, 1920, the persons, if any, who claim any interest in the lands hereinafter mentioned make claim in person or in writing to the said lands or to some interest therein to H. C. Toller, Esq., Special Officer appointed under section 28 of "The Waste Lands Ordinances of 1897, 1899, 1900, and 1903," at his office at Colombo :

Such Special Officer, in pursuance of the powers vested in him by the said Ordinances, will declare by writing under his hand that the land, to which no claim has been made, is the property of the Crown.

H. C. TOLLER,  
Special Officer.

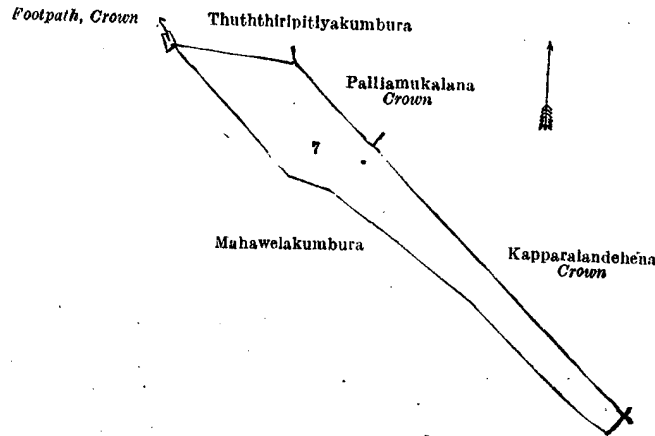
NOTE.—A claim to a right of way over the said lands or any of them is a claim to an interest in the land or lands.

*Description of the Lands referred to.*

The following lots situated in the village of Hataluwa, in the Baladora korale of the Dewamedhi hatpattu of the Kurunegala District, in the North-Western Province, as described in the annexed diagrams :—

Lot.	Name of Land.	Extent, A. R. P.
7	Welagawahena	1 1 3

I.—Block survey preliminary plan 1,553.  
and bounded as follows : on the north by a footpath declared to be the property of the Crown under the Waste Lands Ordinances, Thuththiripitiyakumbura claimed by A. M. Meera Lebbe Arachchi, Palliamukalana declared to be the property of the Crown under the Waste Lands Ordinances ; on the east by Kapparalandehena declared to be the property of the Crown under the Waste Lands Ordinances ; on the south and west by Mahawelakumbura claimed by Ahamadu Lebbe, Ismail Lebbe, and others.



Surveyor-General's Office,  
Colombo, September 17, 1920.

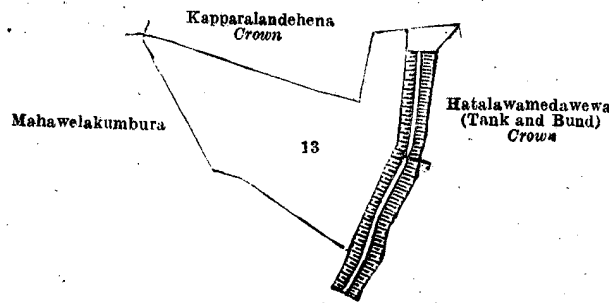
Scale of 4 Chains to an Inch.

F. J. SALMON,  
for Acting Surveyor-General.

II.—Block survey preliminary plan 1,553.

Lot.	Name of Land.	Extent, A. R. P.
13	Wewagawahena	1 1 14

and bounded as follows: on the north by Kapparalandehena declared to be the property of the Crown under the Waste Lands Ordinances; on the east by Hatalawamedawewa (tank and bund) declared to be the property of the Crown under the Waste Lands Ordinances; on the south and west by Mahawelakumbura claimed by Ahamadu Lebbe, Ismail Lebbe, and others.



Surveyor-General's Office,  
Colombo, September 17, 1920.

Scale of 4 Chains to an Inch.

F. J. SALMON,  
for Acting Surveyor-General.

Kurunegala S. O. 70—1920.

**Kurunegala Notice No. 7,644.**

**Notice under "The Waste Lands Ordinances of 1897, 1899, 1900, and 1903."**

TAKE notice that unless within three months from November 5, 1920, the persons, if any, who claim any interest in the lands hereinafter mentioned or in any one or more of such lands or to some interest therein make claim in person or in writing to the said lands or any of them or to some interest therein to H. C. Toller, Esq., Special Officer appointed under section 28 of "The Waste Lands Ordinances of 1897, 1899, 1900, and 1903," at his office at Colombo:

Such Special Officer, in pursuance of the powers vested in him by the said Ordinances, will declare by writing under his hand that the said lands, or such of them as to which no claim has been made, are the property of the Crown.

H. C. TOLLER,  
Special Officer.

NOTE.—A claim to a right of way over the said lands or any of them is a claim to an interest in the land or lands.

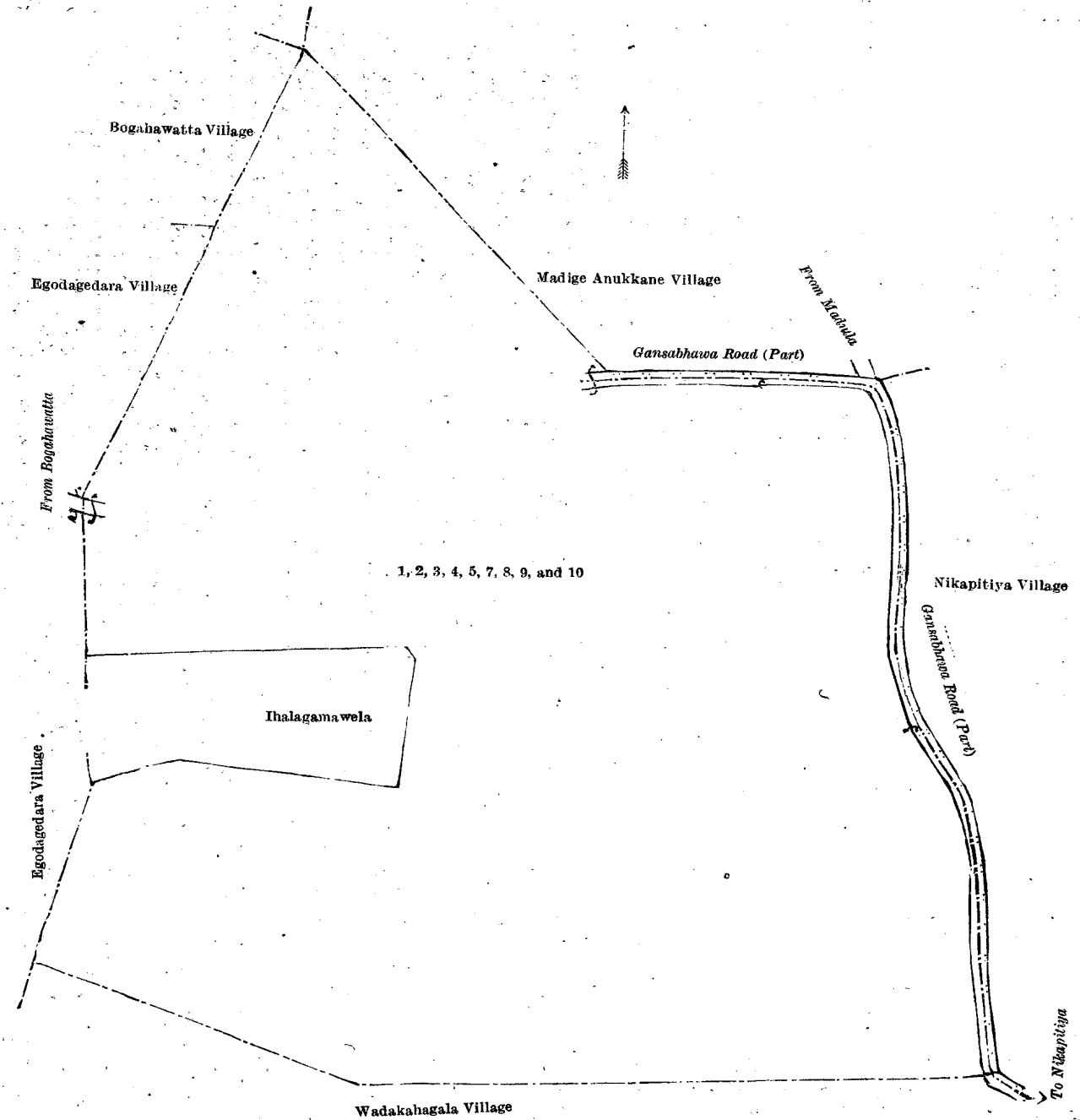
*Description of the Lands referred to.*

The following lots situated in the village of Ihalagama, in the Giratalane korale of the Dewameddi hatpattu of the Kurunegala District, in the North-Western Province, as described in the annexed diagram:—

Block survey preliminary plan 1,757.

Lot.	Name of Land.	Extent, A. R. P.	Lot.	Name of Land.	Extent, A. R. P.
1	Kahatagahamulahena	7 1 32	8	Ihalagamawewa (tank and bund)	2 2 18
2	Gansabhawa road	0 2 2	9	Kongahamulahenyaya	11 0 39
3	Do. (part)	0 0 19	10	Gansabhawa road (part)	0 1 15
4	Kongahamulahenyaya	17 0 25			
5	Do. (reservation for bund)	0 0 10			
7	Kahatagahamulahena ( do. )	0 0 17			
					39 2 17

and bounded as follows: on the north by the village limit of Madige Anukkana, the village limit of Madige Anukkana (Gansabhawa road) (part); on the east by the village limit of Nikapitiya (the Gansabhawa road (part) from Madulla to Nikapitiya village); on the south by the village limit Wadakahagala; on the west by the village limit of Egodagedara, Ihalagamawela claimed by Meerauselekamalage Muthalipu and others, the village limit of Egodagedara, the village limit of Bogahawatta.



Surveyor-General's Office,  
Colombo, September 18, 1920.

Scale of 4 Chains to an Inch.  
Kurunegala S. O. 71—1920.

F. J. SALMON,  
for Acting Surveyor-General.

**Kurunegala Notice No. 7,645.**

**Notice under "The Waste Lands Ordinances of 1897, 1899, 1900, and 1903."**

TAKE notice that unless within three months from November 5, 1920, the persons, if any, who claim any interest in the lands hereinafter mentioned make claim in person or in writing to the said lands or to some interest therein to H. C. Toller, Esq., Special Officer appointed under section 28 of "The Waste Lands Ordinances of 1897, 1899, 1900, and 1903," at his office at Colombo :

Such Special Officer, in pursuance of the powers vested in him by the said Ordinances, will declare by writing under his hand that the land, to which no claim has been made, is the property of the Crown.

H. C. TOLLER,  
Special Officer.

NOTE.—A claim to a right of way over the said lands or any of them is a claim to an interest in the land or lands.

*Description of the Lands referred to.*

The following lots situated in the village of Rettadeniya, in the Karandā pattu korale of the Katugampola hatpattu of the Kurunegala District, in the North Western Province, as described in the annexed diagram :—

## Preliminary plan 4,904.

Lot.	Name of Land.	Extent, A. R. P.	Lot.	Name of Land.	Extent, A. R. P.
1 ..	Godellamukalana ..	5 3 4	8 ..	Meegahakotuwa (reservation for road)	0 2 34
2 ..	Godellahena ..	0 1 11	13 ..	Kongahamulahena ( do. )	0 0 24
3 ..	Godellahena (reservation for road)	0 0 22			
4 ..	Godellamukalana ..	6 3 14			13 3 29

and bounded as follows: on the north by the boundary of Dewamedī hatpattu, the road from Hettipola to Kuliyaṭṭiya, the boundary of Dewamedī hatpattu; on the east by the boundary of Dewamedī hatpattu, Meegahakotuwa sold by the Crown; on the south by Ratahetuwahena claimed by Banda and others, the road from Kuliyaṭṭiya to Hettipola, Indilahena claimed by Sauseris Ratnayaka; on the west by Kongahamullahena sold by the Crown, Kongahamulahena claimed by Aron Vel-Vidane, Meegahakotuwehena claimed by Aron, Vel-Vidane, Rittadeniyahena claimed by Banda and Puchiappuhami.

[For Diagram see page 1722.]

**Kurunegala Notice No. 7,646.****Notice under "The Waste Lands Ordinances of 1897, 1899, 1900, and 1903."**

TAKE notice that unless within three months from November 5, 1920, the persons, if any, who claim any interest in the land hereinafter mentioned make claim in person or in writing to the said land or to some interest therein to H. C. Toller, Esq., Special Officer appointed under section 28 of "The Waste Lands Ordinances of 1897, 1899, 1900, and 1903," at his office at Colombo:

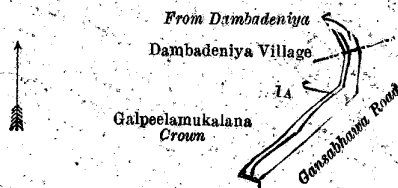
Such Special Officer, in pursuance of the powers vested in him by the said Ordinances, will declare by writing under his hand that the land, to which no claim has been made, is the property of the Crown.

H. C. TOLLER,  
Special Officer.

NOTE.—A claim to a right of way over the said land is a claim to an interest in the land.

*Description of the Land referred to.*

The land commonly called or known as Galpillemulakana, situated in the village of Kudagammana, in the Udukaha korale west of the Dambadeni hatpattu of the Kurunegala District, in the North-Western Province, containing in extent 6 perches, and shown as lot 1A in block survey preliminary plan 555 and in the annexed diagram; and bounded as follows: on the north by the village limit of Dambadeniya; on the east by the Gansabhawa road from Dambadeniya; on the south and west by Galpeelamukalana declared to be the property of the Crown under the Waste Lands Ordinances.



Surveyor-General's Office,  
Colombo; September 15, 1920.

Scale of 4 Chains to an Inch.

Kurunegala S. O. 73—1920.

F. J. SALMON,  
for Acting Surveyor-General.

**Kurunegala Notice No. 7,647.****Notice under "The Waste Lands Ordinances of 1897, 1899, 1900, and 1903."**

TAKE notice that unless within three months from November 5, 1920, the persons, if any, who claim any interest in the lands hereinafter mentioned or in any one or more of such lands or to some interest therein make claim in person or in writing to the said lands or any of them or to some interest therein to H. C. Toller, Esq., Special Officer appointed under section 28 of "The Waste Lands Ordinances of 1897, 1899, 1900, and 1903," at his office at Colombo:

Such Special Officer, in pursuance of the powers vested in him by the said Ordinances, will declare by writing under his hand that the said lands, or such of them as to which no claim has been made, are the property of the Crown.

H. C. TOLLER,  
Special Officer.

NOTE.—A claim to a right of way over the said lands or any of them is a claim to an interest in the land or lands.

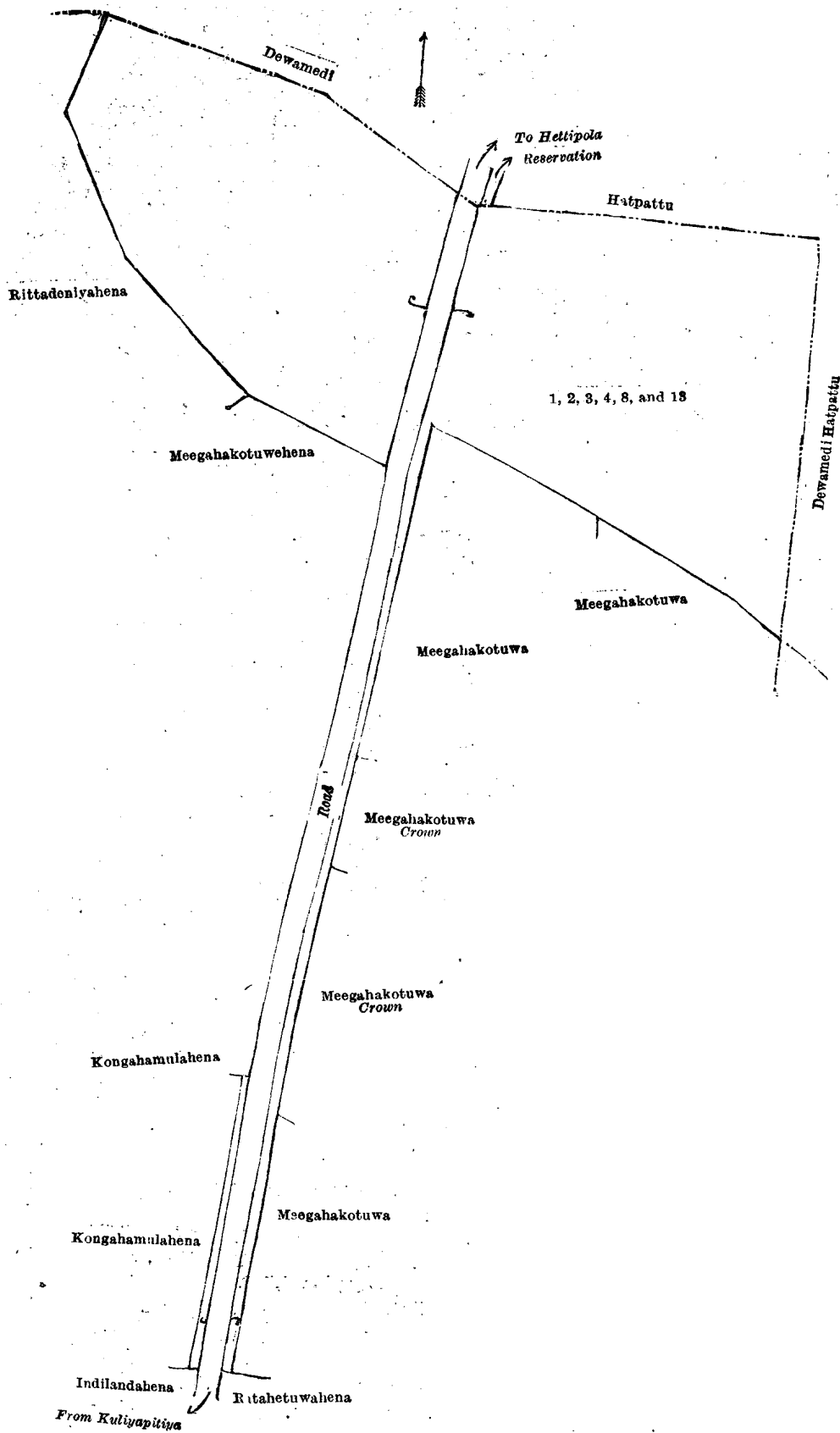
*Description of the Lands referred to.*

The following lots situated in the village of Dematagalla, in Giritalane korale of the Dewamedī hatpattu of the Kurunegala District, in the North-Western Province, as described in the annexed diagrams :—

## I.—Block survey preliminary plan 1,729.

Lot.	Name of Land.	Extent, A. R. P.	Lot.	Name of Land.	Extent, A. R. P.
1 ..	Ihalawewehenayaya ..	38 1 13	6 ..	Dematagallamahawewa (tank and bund)	10 2 20
2 ..	Ihalawewa (tank and bund)	2 1 3	26 ..	Cart track	0 0 15
3 ..	Ihalawewehenayaya (reservation for tank bund)	0 1 23			51 2 34

and bounded as follows: on the north by the village limit of Walpaluwa, the boundary of the Baladora korale; on the east by the boundary of the Baladora korale, the village limit of Etuwanmulla, Moragahamulawatta sold by Crown, Talagahamulawatta sold by Crown (T. P. 339,125), Moragahamulawatta sold by Crown, Kajugahamulawatta claimed by Singappulihenayalage Mallu Ridie, Helambagahamulawatta claimed by Pinahenayalage Rannahenaya; on the south by Meegahamulawatta claimed by Pinahenayalage Rannahenaya and others, Webodakumbura claimed by Singappulihenayalage Sellahenaya and others, Webodawatta claimed by ditto and others, Webodawattehena claimed by Singappulihenayalage Lenuwa and another, Webodawatta claimed by Singappulihenayalage Sellahenaya and others, Katumakulegahamulawatta claimed by Singappulihenayalage Dingahenaya, Katumakulegahamulawatta claimed by ditto, Katumakulegahakotuwa sold by the Crown (T. P. 337,072), Siyambalagahamulawatta sold by the Crown (T. P. 339,121), Gangoda-



Surveyor-General's Office,  
Colombo, September 23, 1920.

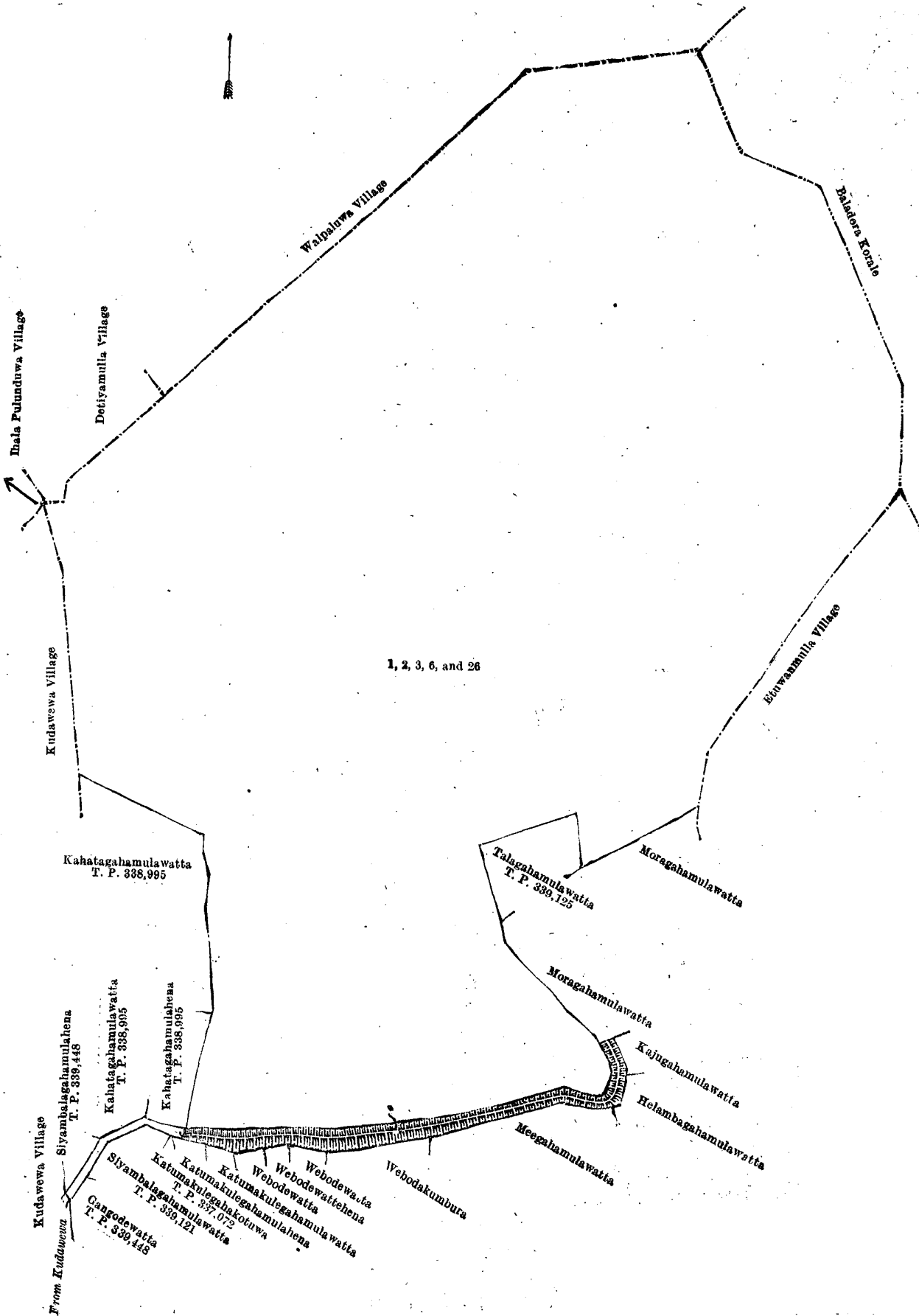
Scale of 4 Chains to an Inch.

Kurunegala S. O. 72—1920.

F. J. SALMON,  
for Acting Surveyor-General.



watta sold by the Crown (T. P. 339,448), the road from Kudawewa; on the west by the village limit of Kudawewa, Siyambalagahamulahena sold by the Crown (T. P. 339,448), Kahatagahamulawatta sold by the Crown (T. P. 338,995), Kahatagahamulahena sold by the Crown (T. P. 338,995), Kahatagahamulawatta sold by Crown (T. P. 338,995), the village limit of Kudawewa, the village limit of Ihala Pulunduwa, the village limit of Detiyamulla.



Surveyor-General's Office,  
Colombo, August 30, 1920.

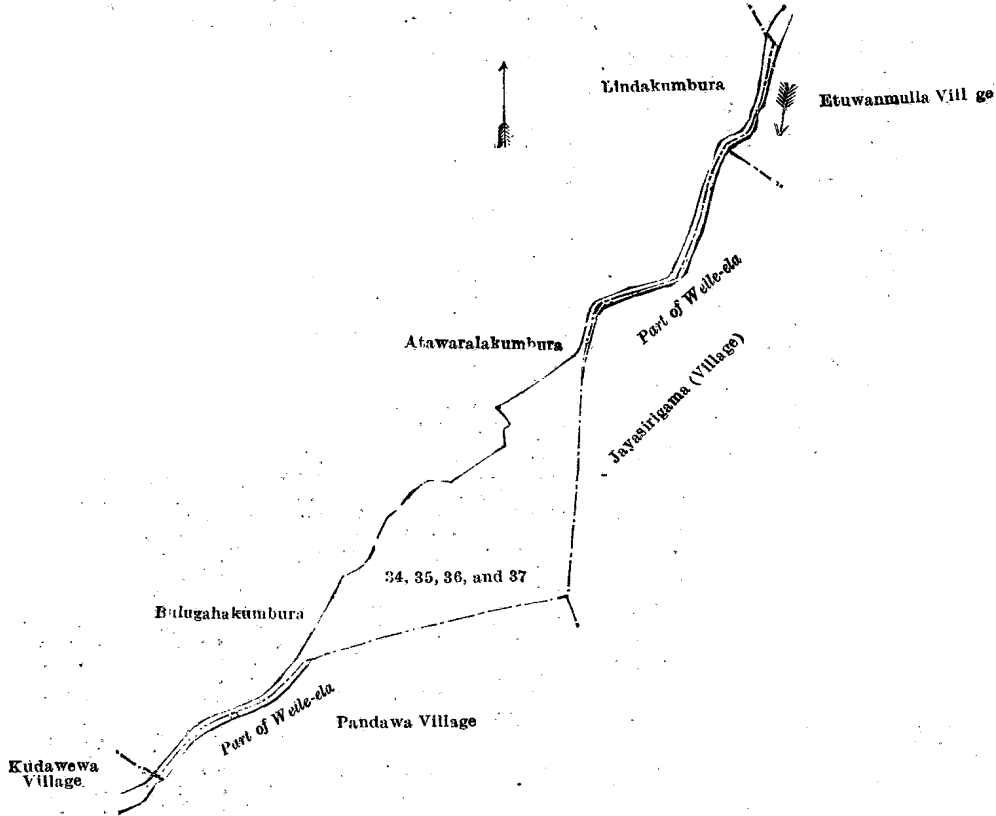
Scale of 4 Chains to an Inch.

F. J. SALMON,  
for Acting Surveyor-General.

II.—Block survey preliminary plan 1,729.

Lot.	Name of Land.	Extent, A. R. P.	Lot.	Name of Land.	Extent, A. R. P.
34	Part of Welle-ela (half the area of stream)	0 0 8	37	Part of Welle-ela (half the area of stream)	0 0 13
35	Welle-ela	0 0 5			
36	Pandawe-amuna (water-hole)	1 3 3			1 3 29

and bounded as follows: on the north by Bulugahakumbura claimed by Singappulihenayalage Sellahenaya and others, Atawarakumbura claimed by Singappulihenayalage Banduwa and others, Lindakumbura claimed by Singappulihenayalage Kawwahenaya and others; on the east by the village limit of Etuwanmulla; on the south by the village limit of Etuwanmulla, the village limit of Jayasirigama (part of Welle-ela), the village limit of Jayasirigama, the village limit of Pandawa, the village limit of Pandawa (part of Welle-ela); on the west by the village limit of Kudawewa.



Surveyor-General's Office,  
Colombo, August 30, 1920.

Scale of 4 Chains to an Inch.  
Kurunegala S. O. 74—1920.

F. J. SALMON,  
for Acting Surveyor-General.

**Kurunegala Notice No, 7,648.**

**Notice under "The Waste Lands Ordinances of 1897, 1899, 1900, and 1903."**

TAKE notice that unless within three months from November 5, 1920, the persons, if any, who claim any interest in the lands hereinafter mentioned or in any one or more of such lands or to some interest therein make claim in person or in writing to the said lands or any of them or to some interest therein to H. C. Toller, Esq., Special Officer appointed under section 28 of "The Waste Lands Ordinances of 1897, 1899, 1900, and 1903," at his office at Colombo:

Such Special Officer, in pursuance of the powers vested in him by the said Ordinances, will declare by writing under his hand that the said lands, or such of them as to which no claim has been made, are the property of the Crown.

H. C. TOLLER,  
Special Officer.


NOTE.—A claim to a right of way over the said lands or any of them is a claim to an interest in the land or lands.

*Description of the Lands referred to.*

The following lots situated in the village of Bunnehopola, in the Katugampola korale south of the Katugampola hatpattu of the Kurunegala District, in the North-Western Province, as described in the annexed diagrams:—

Lot.	Name of Land.	Extent, A. R. P.
J 82	Kendayayawatta (road reservation)	0 0 16

and bounded as follows: on the north by the road from Tuntota to Kurunegala; on the east by a road reservation declared to be the property of the Crown under the Waste Lands Ordinances; on the south by Kendayayawatta claimed by M. K. M. Mohamradu Cassim; on the west by a road reservation declared to be the property of the Crown under the Waste Lands Ordinances.



Surveyor-General's Office,  
Colombo, September 24, 1920.

Scale of 4 Chains to an Inch.

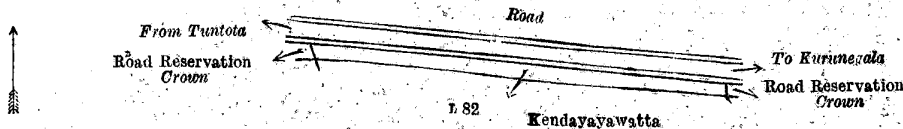
F. J. SALMON,  
for Acting Surveyor-General.

II.—Preliminary plan 4,382.

Lot. Name of Land.  
L 82 .. Kedayayawatta (road reservation)

Extent, A. R. P.  
0 1 0

and bounded as follows: on the north by the road from Tuntota to Kurunegala; on the east by a road reservation declared to be the property of the Crown under the Waste Lands Ordinances; on the south by Kedayayawatta claimed by M. K. M. Mohammodu Cassim; on the west by a road reservation declared to be the property of the Crown under the Waste Lands Ordinances.



Surveyor-General's Office,  
Colombo, September 24, 1920.

Scale of 4 Chains to an Inch.

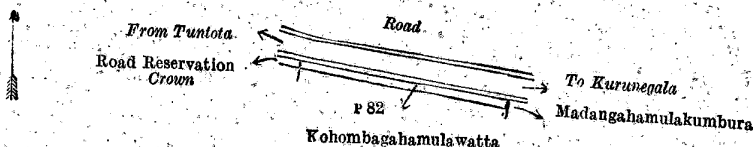
F. J. SALMON,  
for Acting Surveyor-General.

III.—Preliminary plan 4,382.

Lot. Name of Land.  
P 82 .. Kohombaghamulawatta (road reservation)

Extent, A. R. P.  
0 0 15

and bounded as follows: on the north by the road from Tuntota to Kurunegala; on the east by Madangahamulakumbura claimed by Punchappu and others; on the south by Kohombaghamulawatta sold by the Crown; on the west by a road reservation declared to be the property of the Crown under the Waste Lands Ordinances.



Surveyor-General's Office,  
Colombo, September 24, 1920.

Scale of 4 Chains to an Inch.

F. J. SALMON,  
for Acting Surveyor-General.

Kurunegala S. O. 75—1920.

**Kurunegala Notice No. 7,649.**

**Notice under "The Waste Lands Ordinances of 1897, 1899, 1900, and 1903."**

TAKE notice that unless within three months from November 5, 1920, the persons, if any, who claim any interest in the lands hereinafter mentioned or in any one or more of such lands or to some interest therein make claim in person or in writing to the said lands or any of them or to some interest therein to H. C. Toller, Esq., Special Officer appointed under section 28 of "The Waste Lands Ordinances of 1897, 1899, 1900, and 1903," at his office at Colombo:

Such Special Officer, in pursuance of the powers vested in him by the said Ordinances, will declare by writing under his hand that the said lands, or such of them as to which no claim has been made, are the property of the Crown.

H. C. TOLLER,  
Special Officer.

NOTE.—A claim to a right of way over the said lands or any of them is a claim to an interest in the land or lands.

*Description of the Lands referred to.*

The following lots situated in the village of Rembawa, in the Giratalane korale of the Dewameddi hatpattu of the Kurunegala District, in the North-Western Province, as described in the annexed diagram:—

Block survey preliminary plan 1,754.

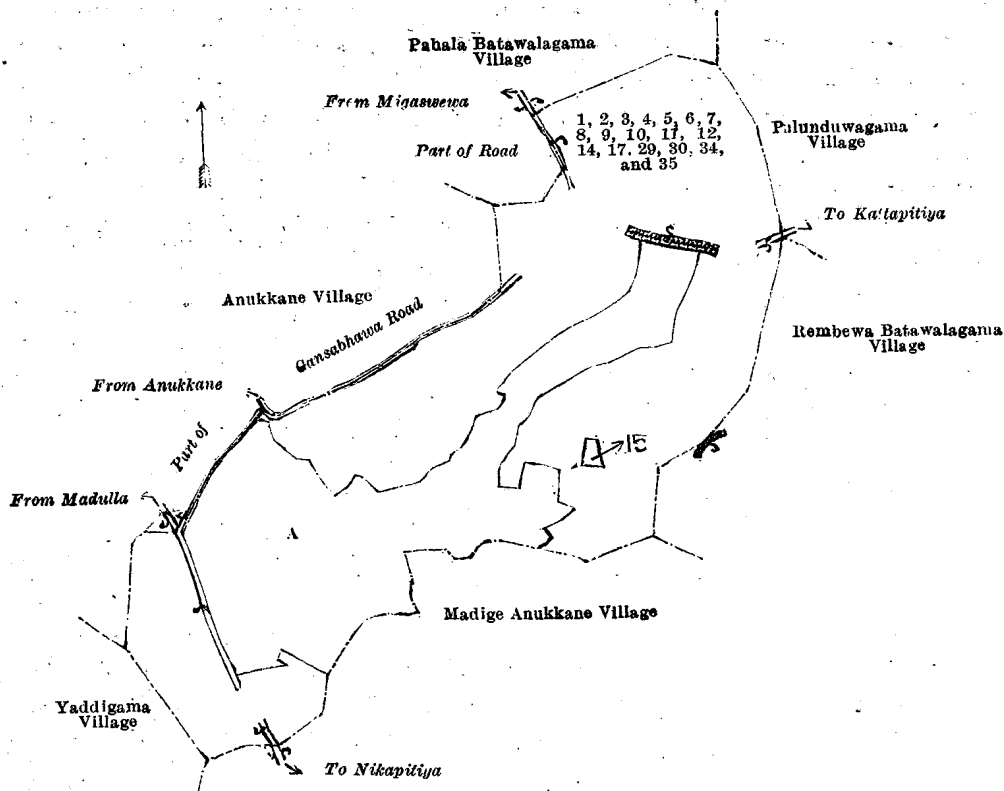
Lot.	Name of Land.	Extent, A. R. P.	Lot.	Name of Land.	Extent, A. R. P.
1	Gansabhawa road (half the area of road)	0 0 19	11	Kahataghamulakarakoppuwa (cemetery)	0 1 6
2	Palughamulahena	6 3 35	12	Boghamulahena	23 0 23
3	Rambewawewa	17 2 0	14	Talgahamulahena	27 2 35
4	Gansabhawa road	0 0 23	17	Talgahamulahena (reservation for bund)	0 0 11
5	Kongahamulahena (reservation for bund)	0 0 37	29	Kahataghamulahena	11 2 26
6	Boghamulahena (do.)	0 3 15	30	Gansabhawa road	1 0 2
7	Gansabhawa road	0 1 3	34	Warawetiyapataha	0 2 14
8	Boghamulahena	3 1 30	35	Warawetiyahena	2 2 32
9	Gansabhawa road	0 0 35			
10	Gansabhawa road (half the area of road)	0 2 24			
					97 2 10

and bounded as follows: on the north by the village limit of Anukkane (part of Gansabhawa road), the village limit of Anukkane, the village limit of Pahala Batawalagama, the village limit of Pahala Batawalagama (part of road to Migaswewa), the village limit of Pahala Batawalagama; on the east by the village limit of Pulundumagama, the village limit of Rembawa Batawalagama; on the south by the village limit of Madige Anukkane; on the west by the village limit of Yaddigama, the village limit of Anukkane, the village limit of Anukkane (part of Gansabhawa road).

NOTE.—The following lots lying within the above-mentioned boundaries are excluded from this notice, and their aggregate acreage of 49 acres and 1 perch is not included in the acreage of 97 acres 2 roods and 10 perches given above:—

Block survey preliminary plan 1,754.

Lot.	Name of Land.	Extent, A. R. P.	Lot.	Name of Land.	Extent, A. R. P.
A 13	Pillagollekumbura, Kadurugahakumbura, Kahatagahakumbura, Siyambalagahakumbura, Mandapolayakumbura, Diulgahakumbura, Mapakumbura, Kadawalakumbura, Kotanhalupitiya, and Polkumbura-aswedduma	28 0 16	A 23	Kahatagahamulawatta	0 2 37
A 16	Kongahamulawatta	0 3 1	A 24	Talgahamulawatta	3 3 31
A 18	Kadurugahamulawatta	2 3 18	A 25	Kahatagahamulahena	2 1 22
A 19	Kadurugahamulahena	0 0 25	A 26	Kahatagahamulawatta (T. P. 339,218)	0 1 27
A 20	Warawetiyahena	0 3 4	A 27	Do. (T. P. 339,218)	0 0 20
A 21	Godadiulgahakumburakamata	0 0 7	A 28	Kongahamulawatta (T. P. 338,976)	0 1 4
A 22	Kadawalakumburehena	1 0 27	A 31	Talgahamulahena	0 1 8
			A 32	Kahatagahamulawatta	5 0 34
			A 33	Warawetiyawatta	1 1 30
			15	Kongahamulawatta (T. P. 339,086)	0 1 10
					49 0 1



Surveyor-General's Office,  
Colombo, September 15, 1920.

Scale of 16 Chains to an Inch.

Kurunegala S. O. 76—1920.

F. J. SALMON,  
Acting Surveyor-General.

### Kurunegala Notice No. 7,650.

#### Notice under "The Waste Lands Ordinances of 1897, 1899, 1900, and 1903."

TAKE notice that unless within three months from November 5, 1920, the persons, if any, who claim any interest in the lands hereinafter mentioned or in any one or more of such lands or to some interest therein make claim in person or in writing to the said lands or any of them or to some interest therein to H. C. Toller, Esq., Special Officer appointed under section 28 of "The Waste Lands Ordinances of 1897, 1899, 1900, and 1903," at his office at Colombo:

Such Special Officer, in pursuance of the powers vested in him by the said Ordinances, will declare by writing under his hand that the said lands, or such of them as to which no claim has been made, are the property of the Crown.

H. C. TOLLER,  
Special Officer.

NOTE.—A claim to a right of way over the said lands or any of them is a claim to an interest in the land or lands.

*Description of the Lands referred to.*

The following lots situated in the village of Wadumunna, in the Giratalane korale of the Dewamedhi patpattu of the Kurunegala District, in the North-Western Province, as described in the annexed diagram :—

Block survey preliminary plan 1,765.

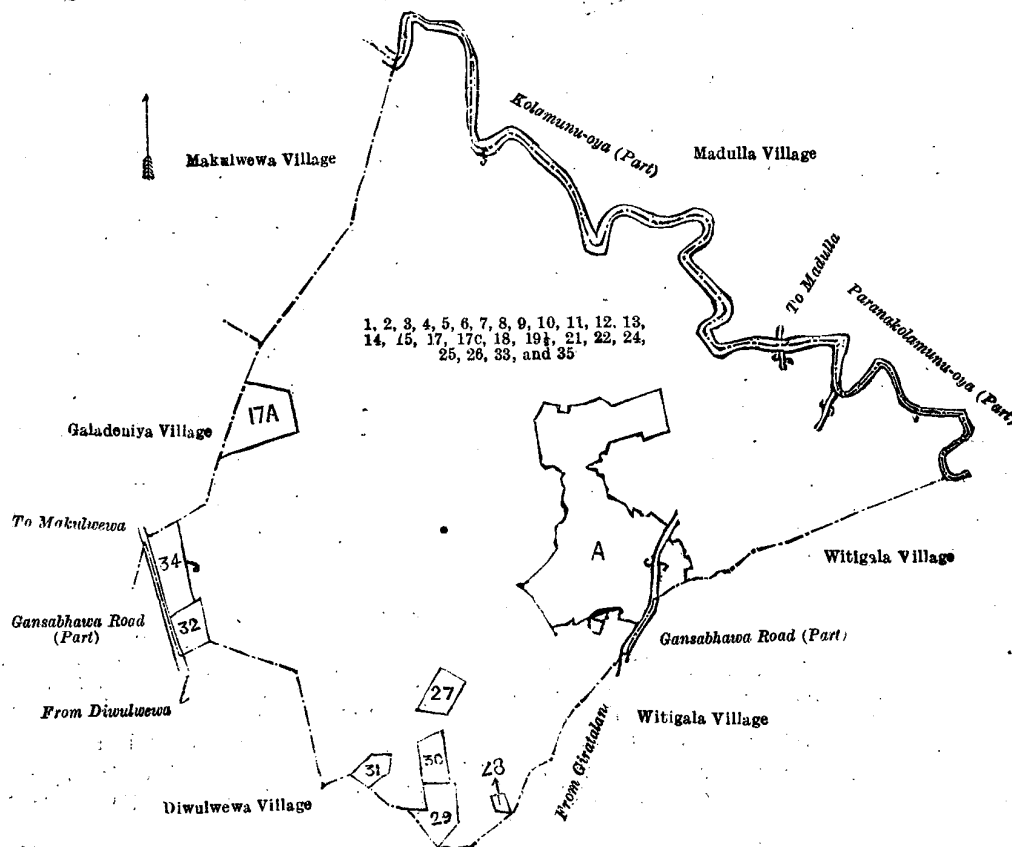
Lot.	Name of Land.	Extent, A. R. P.	Lot.	Name of Land.	Extent, A. R. P.
1	Part of Kolamunu-oya	3 1 24	15	Karambalandehena (reservation for Puhu-oya)	0 0 13
2	Siyambalagahamulayaya (reservation for oya)	11 3 10	17	Siyambalagahahena alias Dimbuluwaya	135 3 31
3	Puhu-oya	2 1 25	17C	Wattakapillewa	3 2 28
4	Medihena (reservation for oya)	18 1 14	18	Bund	0 0 36
5	Road	0 1 27	19½	Gansabhawa road	0 1 38
6	Medihena (reservation for Kolamunu-oya and Puhu-oya)	5 0 15	21	Do. (part of)	0 0 22
7	Girakadamedihena (reservation for Kolamunu-oya)	10 2 31	22	Vele-ela	0 0 6
8	Kolamunu-oya (stream)	1 2 38	24	Welepillewa (reservation for bund)	0 0 28
9	Karambalandehena (reservation for Kolamunu-oya)	3 0 26	25	Siyambalagahamulapillewa ( do. )	0 0 34
10	Do.	1 1 16	26	Meddewewa (tank)	6 1 17
11	Ela (part of)	0 0 8	33	Road (part of)	0 1 3
12	Kumbukgahakumburapillewa	1 2 5	35	Parana Kolamunu-oya(stream)(part of)	0 1 8
13	Road	0 0 9			208 0 0
14	Kumbukgahakumburapillewa (reservation for Puhu-oya)	0 0 8			

and bounded as follows : on the north by the village limit of Madulla (part of Kolamunu-oya); on the east by the village limit of Madulla (part of Kolamunu-oya, part of Parana Kolamunu-oya), the village limit of Witigala, the village limit of Witigala (part of Gansabhawa road to Giratalane), the village limit of Witigala; on the south by the village limit of Witigala the village limit of Diwulwewa; on the west by the village limit of Diwulwewa (part of Gansabhawa road from Diwulwewa to Makulwewa), the village limit of Galadeniya, the village limit of Makulwewa.

NOTE.—The following lots lying within the above-mentioned boundaries are excluded from this notice, and their aggregate acreage of 26 acres 1 rood and 20 perches is not included in the acreage of 208 acres given above :—

Block survey preliminary plan 1,765.

Lot.	Name of Land.	Extent, A. R. P.	Lot.	Name of Land.	Extent, A. R. P.
A 16	Wattakawela	1 2 35	28	Bogahamulahenewatta (T. P. 338,036)	0 0 27
A 17B	Kumbukgahamulakumbura	0 1 38	29	Ambagahamulawatta (T. P. 338,950)	1 2 25
A 19	Ihalawadumunnakumbura, Kumbukgahakumbura, Godakumbura	13 0 2	30	Bogahamulawatta (T. P. 339,069)	1 0 17
A 20	Kumbukgahakumbura	1 0 3	31	Kohombagahamulawatta (T.P. 338,177)	0 2 32
A 23	Wadumunnakanatta	0 0 26	32	Kongahamulawatta (T. P. 338,035)	0 3 26
17A	Kahatagahawatta	2 1 39	34	Do.	1 3 16
27	Kongahamullawatta (T. P. 337,964)	1 0 14			26 1 20



Surveyor-General's Office,  
Colombo, September 10, 1920.

Scale of 16 Chains to an Inch.  
Kurunegala S. O. 77—1920.

F. J. SALMON,  
for Acting Surveyor-General.

**Kurunegala Notice No. 7,651.****Notice under "The Waste Lands Ordinances of 1897, 1899, 1900, and 1903."**

TAKE notice that unless within three months from November 5, 1920, the persons, if any, who claim any interest in the lands hereinafter mentioned or in any one or more of such lands or to some interest therein make claim in person or in writing to the said lands or any of them or to some interest therein to H. C. Toller, Esq., Special Officer appointed under section 28 of "The Waste Lands Ordinances of 1897, 1899, 1900, and 1903," at his office at Colombo :

Such Special Officer, in pursuance of the powers vested in him by the said Ordinances, will declare by writing under his hand that the said lands, or such of them as to which no claim has been made, are the property of the Crown.

H. C. TOLLER,  
Special Officer.

NOTE.—A claim to a right of way over the said lands or any of them is a claim to an interest in the land or lands.

*Description of the Lands referred to.*

The following lots situated in the village of Amunukole, in the Giratalane korale of the Dewameddi hatpattu of the Kurunegala District, in the North-Western Province, as described in the annexed diagram :—

## Block survey preliminary plan 1,752.

Lot.	Name of Land.	Extent, A. R. P.	Lot.	Name of Land.	Extent, A. R. P.
1 <sup>o</sup> ..	Talagahamulahena ..	.. 2 3 33	18 ..	Thalgahamulahenyaya ..	.. 45 2 27
3 ..	Gansabhawa road ..	.. 2 0 31	19 ..	Do. ..	.. 7 0 14
4 ..	Diulgahamulahena ..	.. 17 0 13	20 ..	Pita-ela (stream) ..	.. 0 0 7
7 ..	Galatanwetiawewa (tank) ..	.. 1 2 7	21 ..	Kongahamulahena (reservation for bund) ..	.. 0 0 13
9 ..	Footpath (path) ..	.. 0 0 13	22 ..	Do. ..	.. 8 0 0
10 ..	Diulgahamulahena (reservation for bund) ..	.. 0 1 27	23 ..	Gansabhawa road ..	.. 0 1 7
13 ..	Amunukolewewa (tank) ..	.. 8 1 26	25 ..	Talgahamulahenyaya ..	.. 7 2 6
14 ..	Diulgahamulahena (reservation for bund) ..	.. 0 0 22	26 ..	Weeragahakumburawewtawala (tank) ..	.. 10 3 10
16A ..	Gansabhawa road ..	.. 0 0 23	27 ..	Kahatagahamulawatta ..	.. 1 3 10
17 ..	Do. ..	.. 0 0 21			114 1 30

and bounded as follows : on the north by the village limit of Pahala Palamugedera, the village limit of Ihala Palamugedera, Gansuriyagahawatta sold by the Crown (T. P. 337,995), the road to Henegedera, the village limit of Ihala Palamugedera, the village limit of Kongaswala ; on the east by the village limit of Ellakonda, the village limit of Witiyekumbura ; on the south by the village limit of Madullawewa, Ihalaawatta claimed by the Crown ; on the west by the village limit of Madulla, the village limit of Dotella, the village limit of Pahala Palamugedera.

NOTE.—The following lots lying within the above-mentioned boundaries are excluded from this notice, and their aggregate acreage of 16 acres and 3 roods is not included in the acreage of 114 acres 1 rood and 30 perches given above :—

## Block survey preliminary plan 1,752.

Lot.	Name of Land.	Extent, A. R. P.	Lot.	Name of Land.	Extent, A. R. P.
A 5 ..	Kahatagahamulawatta (T. P. 337,991) ..	.. 0 1 32	c 16 ..	Asweddumekumbura ..	.. 6 1 21
A 6 ..	Kongahamulawatta (T. P. 336,978) ..	.. 0 0 26	c 16B ..	Asweddumakumbura ..	.. 6 2 31
8 ..	Dangahamulawatta ..	.. 0 0 11	c 24 ..	Kumbukgahamalukamata ..	.. 0 0 22
B 11 ..	Ambagahamulawatta (T. P. 338,080) ..	.. 0 1 20			16 3 0
B 12 ..	Daminagahamulawatta (T. P. 338,104) ..	.. 0 1 17			
c 15 ..	Wewapaulawatta ..	.. 2 0 20			

[For Diagram see page 1729.]

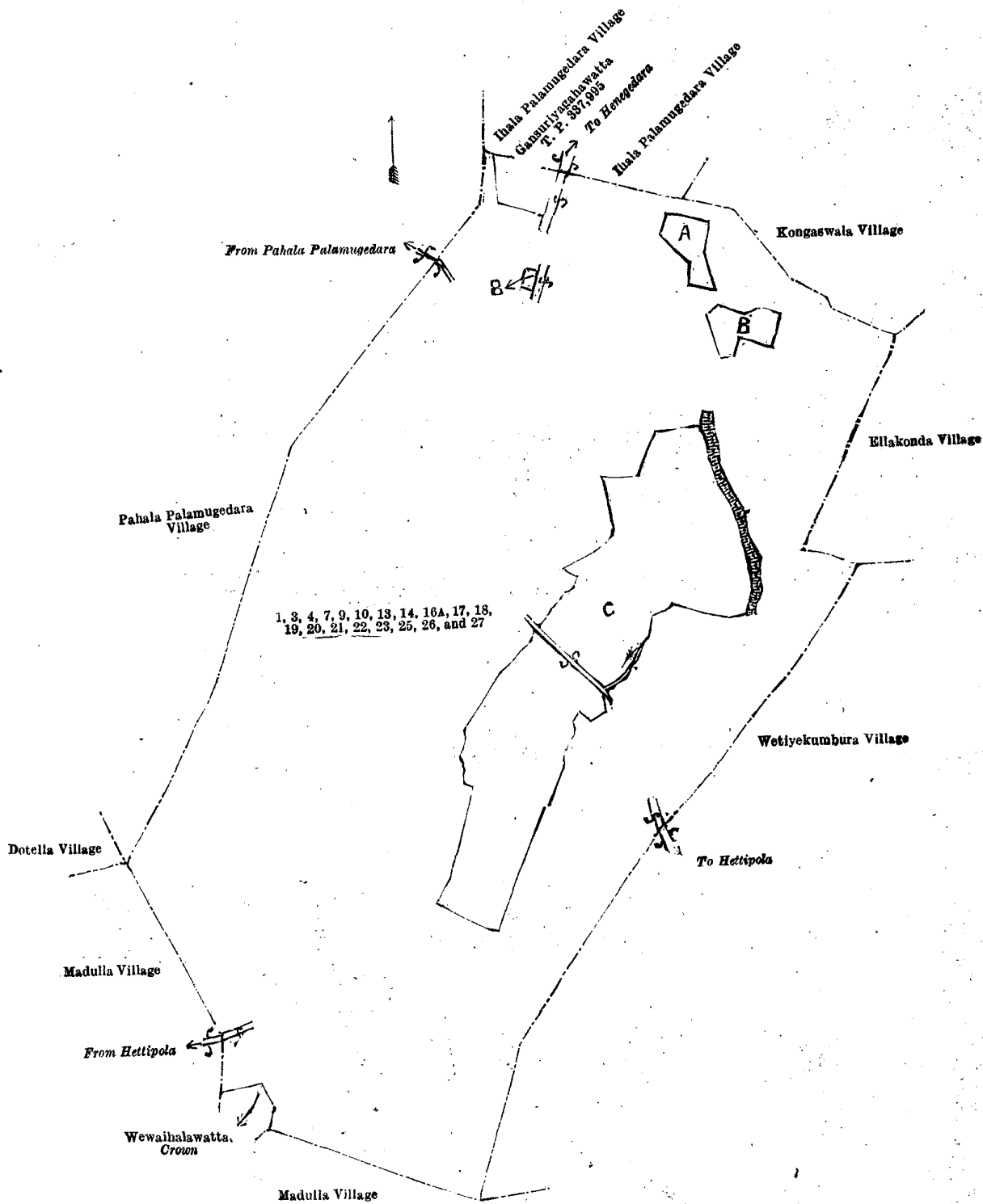
**Kurunegala Notice No. 7,652.****Notice under "The Waste Lands Ordinances of 1897, 1899, 1900, and 1903."**

TAKE notice that unless within three months from November 5, 1920, the persons, if any, who claim any interest in the lands hereinafter mentioned or in any one or more of such lands or to some interest therein make claim in person or in writing to the said lands or any of them or to some interest therein to H. C. Toller, Esq., Special Officer appointed under section 28 of "The Waste Lands Ordinances of 1897, 1899, 1900, and 1903," at his office at Colombo :

Such Special Officer, in pursuance of the powers vested in him by the said Ordinances, will declare by writing under his hand that the said lands, or such of them as to which no claim has been made, are the property of the Crown.

H. C. TOLLER,  
Special Officer.

NOTE.—A claim to a right of way over the said lands or any of them is a claim to an interest in the land or lands.



Surveyor-General's Office,  
Colombo, September 22, 1920.

Scale of 8 Chains to an Inch.

F. J. SALMON,  
for Acting Surveyor-General.

Kurunegala S. O. 78—1920.

*Description of the Lands referred to.*

The following lots situated in the village of Gorakagahakotuwa, in the Giratalane korale of the Dewamedi hatpattu of the Kurunegala District, in the North-Western Province, as described in the annexed diagrams :—

I.—Block survey preliminary plan 1,697.

Lot.	Name of Land.	Extent, A. B. P.
2	Millagollewewa (tank and bund)	0 3 32

and bounded as follows : on the north by Millagollehenyaya belonging to the Crown ; on the east by a bund ; on the south and west by Millagollehenyaya belonging to the Crown.

Millagollehenyaya  
Crown.



Surveyor-General's Office,  
Colombo, September 3, 1920.

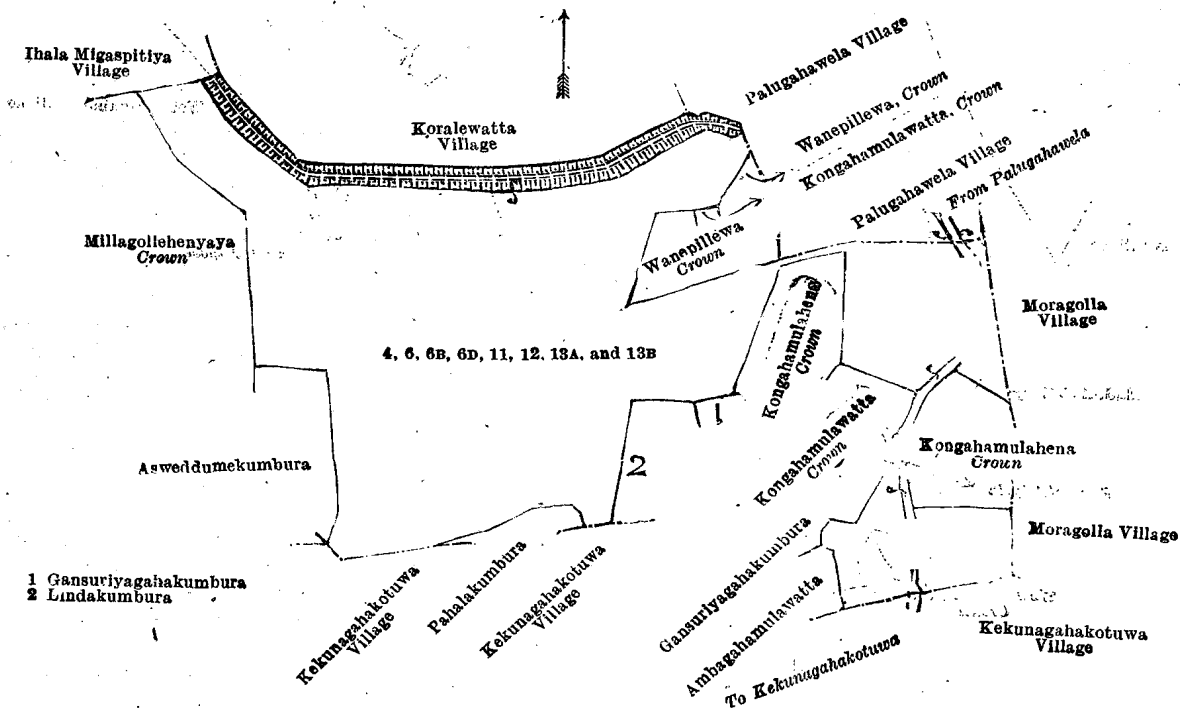
Scale of 4 Chains to an Inch.

F. J. SALMON,  
for Acting Surveyor-General.

II.—Block survey preliminary plan 1,697.

Lot.	Name of Land.	Extent, A. R. P.	Lot.	Name of Land.	Extent, A. R. P.
4	.. Koralewewa (tank and bund)	.. 26 3 8	12	.. Gansabhawa road	.. 0 2 1
6	.. Bogahamulahena	.. 2 3 1	13A	.. Kahatagahamulahena	.. 0 3 6
6B	.. Kongahamulahena	.. 2 0 6	13B	.. Do.	.. 1 1 23
6D	.. Bogahamulahena and Kongahamulahena (reservation for road access)	.. 0 0 23			
11	.. Ambagahamulahena	.. 1 2 4			35 3 32

and bounded as follows : on the north by the village limit of Ihala Migaspitiya, the village limit of Koralewatta, the village limit of Palugahawela ; on the east by the village limit of Palugahawela, Wanepillewa belonging to the Crown, Kongahamulawatta belonging to the Crown, Wanepillewa belonging to the Crown, the village limit of Palugahawela, the village limit of Moragolla, Kongahamulahena belonging to the Crown, the village limit of Moragolla ; on the south by the village limit of Kekunagahakotuwa, Ambagahamulawatta claimed by Potuwewaralalage Kiri Menika and others, Gansuriyagahakumbura claimed by Henayaka Mudianselage Bandirala and others, Kongahamulawatta belonging to the Crown, Kongahamulahena belonging to the Crown, Gansuriyagahakumbura claimed by Henayaka Mudianselage Bandirala of Moragolla and others, Lindakumbura claimed by Ratnayaka Mudianselage Schondirala, ex-Arachchi, and others, the village limit of Kekunagahakotuwa, Pahalakumbura claimed by Ratnayaka Mudianselage Schondirala, ex-Arachchi, and another, the village limit of Kekunagahakotuwa ; on the west by Asweddumekumbura claimed by Ratnayaka Mudianselage Kuma Etana and another, Millagollehenyaya belonging to the Crown.



Surveyor-General's Office,  
Colombo, September 3, 1920.

Scale of 8 Chains to an Inch.  
Kurunegala S. O. 79—1920.

F. J. SALMON,  
for Acting Surveyor-General.

Kurunegala Notice No. 7,653.

Notice under "The Waste Lands Ordinances of 1897, 1899, 1900, and 1903."

TAKE notice that unless within three months from November 5, 1920, the persons, if any, who claim any interest in the lands hereinafter mentioned or in any one or more of such lands or to some interest therein make claim in person or in writing to the said lands or any of them or to some interest therein to H. C. Toller, Esq., Special Officer appointed under section 28 of "The Waste Lands Ordinances of 1897, 1899, 1900, and 1903," at his office at Colombo :

Such Special Officer, in pursuance of the powers vested in him by the said Ordinances, will declare by writing under his hand that the said lands, or such of them as to which no claim has been made, are the property of the Crown.

H. C. TOLLER,  
Special Officer.

NOTE.—A claim to a right of way over the said lands or any of them is a claim to an interest in the land or lands.



*Description of the Lands referred to.*

The following lots situated in the village of Hatihare, in the Giratalane korale of the Dewamedhi hatpattu of the Kurunegala District, in the North-Western Province, as described in the annexed diagram:—

## Block survey preliminary plan 1,685.

Lot.	Name of Land.	Extent, A. R. P.	Lot.	Name of Land.	Extent, A. R. P.
7	Road	0 1 13	25C	Nugagahamulahena	0 0 24
11	Hatiharewewa (tank)	9 1 24	25D	Nugagahamulawatta	1 0 29
14	Path	0 0 3	25F	Pahalawetiyeheha	7 1 37
15	Wewagawakamata	0 0 17	25G	Do. (reservation for means of access)	0 0 8
18	Road	0 1 10	25H	Inalawetiyeheha	1 2 38
21	Ela	0 0 5	25I	Do.	2 0 10
22	Kahatagahamulahena	0 0 13	25L	Talgotteheha	12 1 1
23	Ela	0 0 8	25M	Kahatagahamulahena	3 0 20
24	Kongahamullewetiyeheha (abandoned tank)	5 0 8	27	Ela	0 0 39
25	Nugahamulahena	9 1 7			
25A	Migahamulapillewa	1 2 21			54 2 27
25B	Do.	0 0 12			

and bounded as follows: on the north by the village limit of Tekewa, the village limit of Tambiyagama; on the east by the village limit of Tambiyagama, the boundary of the Yatikaha korale; on the south by the boundary of the Yatikaha korale, the village limit of Gorakadeniya; on the west by the village limit of Tekewa.

NOTE.—The following lots lying within the above-mentioned boundaries are excluded from this notice, and no part of their aggregate acreage of 78 acres 2 roods and 18 perches is included in the acreage of 54 acres 2 roods and 27 perches given above:—

## Block survey preliminary plan 1,685.

Lot.	Name of Land.	Extent, A. R. P.	Lot.	Name of Land.	Extent, A. R. P.
8	Mawatteheha	2 3 28	A 26	Webodakumbura, Ambagahakumbura, Ambalamkumbura, Inalamedakumbura, Dangahakumbura, Pahalamedakumbura	18 0 21
9	Ambagahamullewatta	0 0 20	A 28	Meegahamulawatta	1 0 27
25E	Kumbukgahamulahena (T. P. 339,001)	7 3 31	A 29	Nebadagahakumburaha	0 0 31
25J	Dehigahamulawatta	1 0 34	A 30	Meegahamullewatta	2 2 30
25K	Dehigahamulahena	9 1 3	A 31	Nebadagahakumbura	0 0 8
A 1	Kajugahamulleheha	0 0 15	B 12	Ambagahamullekamata	0 0 11
A 2	Kajugahamullewatta	0 0 17	B 13	Dangahamullewatta	0 1 22
A 3	Indipillewa (T. P. 339,157)	1 0 8	B 16	Wewaihalakotuwa (T. P. 338,141)	0 3 12
A 4	Do. (T. P. 339,317)	1 1 35	B 16A	Wewaihalawatta	0 1 20
A 5	Medakumburakamata	0 0 17	B 17	Wewagawawatta (T. P. 338,141)	0 0 30
A 6	Bomaluhenyaya (T. P. 337,008)	12 1 14	B 19	Dangahamullewatta	3 0 16
A 6A	Ambalankumburepillewa (T. P. 337,966)	0 2 14	B 19A	Kogahamulawatta	0 0 33
A 6B	Inalamedakumburapillewa (T. P. 337,965)	0 3 26	B 20	Kahatagahamulawatta (T. P. 337,736)	0 1 9
A 6C	Pahalamedakumburapillewa (T. P. 337,801)	1 1 21	B 25N	Mawatteheha	5 1 5
A 6D	Siyambalagahamullepillewa (T. P. 337,539)	2 2 9	B 25 O	Mawatthenewatta	0 3 32
A 10	Ambagahamullewatta	2 2 19			78 2 18

[For Diagram see page 1732.]

**Kegalla Notice No. 7,654.**

## Notice under "The Waste Lands Ordinances of 1897, 1899, 1900, and 1903."

TAKE notice that unless within three months from November 5, 1920, the persons, if any, who claim any interest in the lands hereinafter mentioned or in any one or more of such lands or to some interest therein make claim in person or in writing to the said lands or any of them or to some interest therein to Frederick Lewis, Esq., Special Officer appointed under section 28 of "The Waste Lands Ordinances of 1897, 1899, 1900, and 1903," at his office at Colombo:

Such Special Officer, in pursuance of the powers vested in him by the said Ordinances, will declare by writing under his hand that the said lands, or such of them as to which no claim has been made, are the property of the Crown.

FREDERICK LEWIS,  
Special Officer.

NOTE.—A claim to a right of way over the said lands or any of them is a claim to an interest in the land or lands.

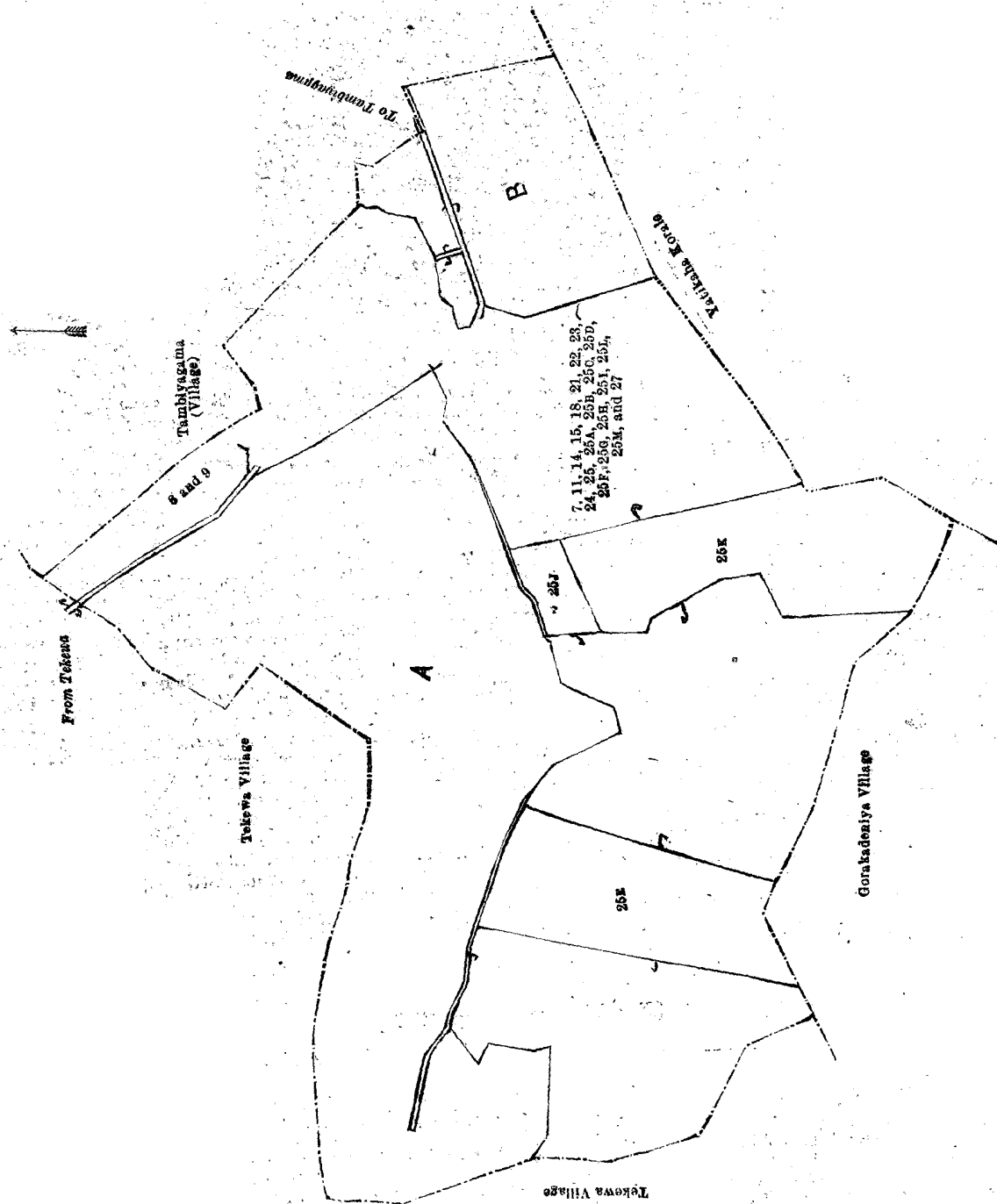
*Description of the Lands referred to.*

The following lots situated in the village of Hinabowa, of the Meddemediliya pattu of the Kinigoda korale of the Kegalla District, in the Province of Sabaragamuwa, as described in the annexed diagrams:—

## I.—Block survey preliminary plan 104.

Lot.	Name of Land.	Extent, A. R. P.
41	Part of Rambukkan-oya, streams, and part of stream adjoining Kalotuawa village (Central Province)	2 1 11

and bounded as follows: on the north by the part of Rambukkan-oya; on the east by the boundary of Central Province (the village limit of Kalotuawa), Pallopolakumbura declared to be the property of the Crown under the Waste Lands Ordinances, Siyambalahenemukalana declared to be the property of the Crown under the Waste Lands Ordinances, the



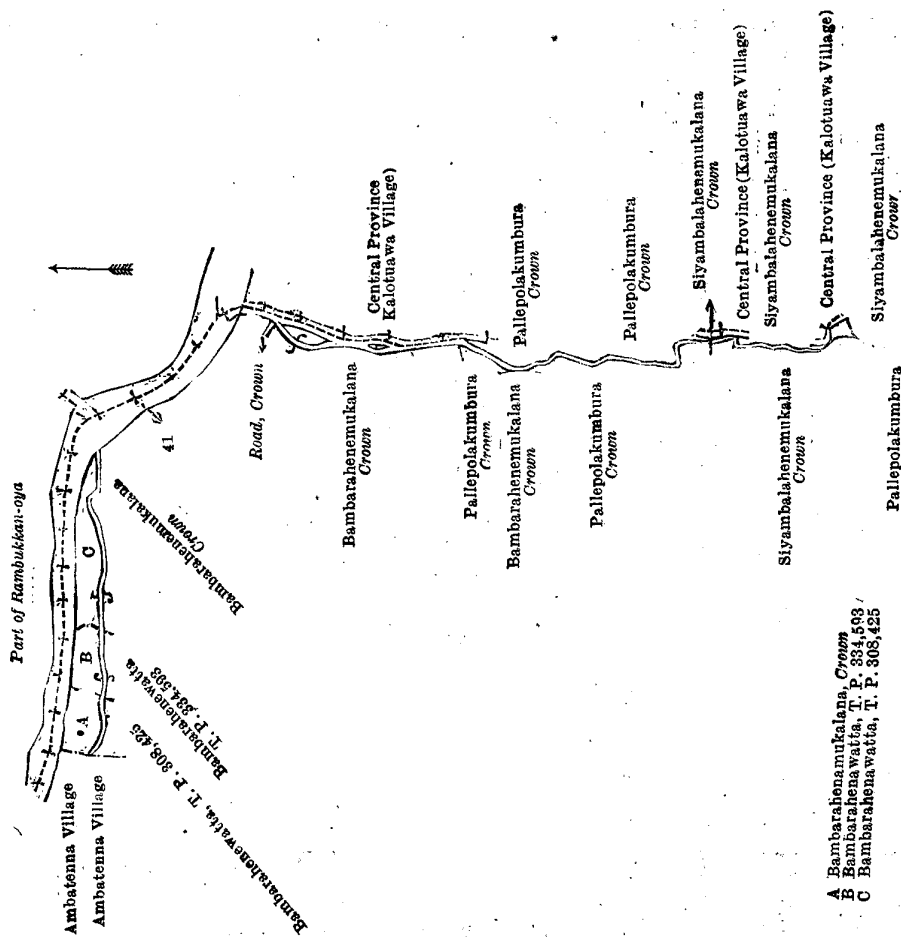
Surveyor-General's Office,  
Colombo, September 3, 1920.

Scale of 8 Chains to an Inch.

Kurunegala S. O. 80—1920.

F. J. SALMON,  
for Acting Surveyor-General.

boundary of Central Province (the village limit of Kalotuawa), Siyambalalenemukalana declared to be the property of the Crown under the Waste Lands Ordinances, the boundary of the Central Province (the village limit of Kalotuawa); on the south by Siyambalalenemukalana declared to be the property of the Crown under the Waste Lands Ordinances, Pallepola-kumbura claimed by Madawala Rasnekrallalage Panchirala; on the west by Siyambalalenemukalana declared to be the property of the Crown under the Waste Lands Ordinances, Pallepola-kumbura declared to be the property of the Crown under the Waste Lands Ordinances, Bambarahlenemukalana declared to be the property of the Crown under the Waste Lands Ordinances, Pallepola-kumbura declared to be the property of the Crown under the Waste Lands Ordinances, Bambarahlenemukalana declared to be the property of the Crown under the Waste Lands Ordinances, Bambarahlenewatta granted at half-improved value (T. P. 334,593), Bambarahlenewatta granted at half-improved value (T. P. 308,425), the village limit of Ambatenna, Bambarahlenemukalana, declared to be the property of the Crown under the Waste Lands Ordinances, Bambarahlenawatta granted at half-improved value (T. P. 334,593), Bambarahlenawatta granted at half-improved value (T. P. 308,425), the village limit of Ambatenna.



A Bamarahenamukalana, Crown  
 B Bamarahenawatta, T. P. 334,593  
 C Bamarahenawatta, T. P. 308,425

Surveyor-General's Office,  
 Colombo, September 29, 1920.

Scale of 8 Chains to an Inch.

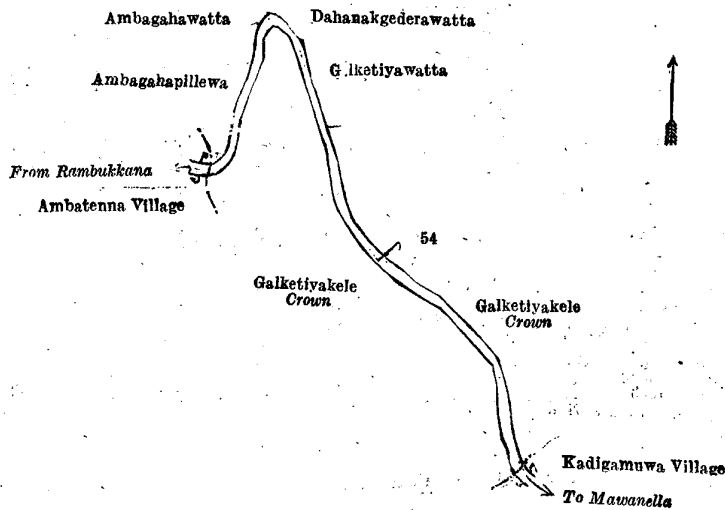
F. J. SALMON,  
 for Acting Surveyor-General.

II.—Block survey preliminary plan 104.

Lot.	Name of Land.
54	Road

Extent, A. R. P.  
 .. .. . I 0 32

and bounded as follows : on the north by Ambagahapillewa sold by the Crown, Ambagahawatta claimed by Malawitarallage Mudiyanse, Dahanakgederawatta claimed by Dahanakgedera Iikiri Menika ; on the east by Galketiawatta claimed by Debarakeralalage Punchirala Vedarala, Galketiayakele declared to be the property of the Crown under the Waste Lands Ordinances ; on the south by the village limit of Kadigamuwa, Galketiayakele declared to be the property of the Crown under the Waste Lands Ordinances ; on the west by the village limit of Ambatenna, Ambagahapillewa sold by the Crown.



Surveyor-General's Office,  
 Colombo, September 29, 1920.

Scale of 8 Chains to an Inch.

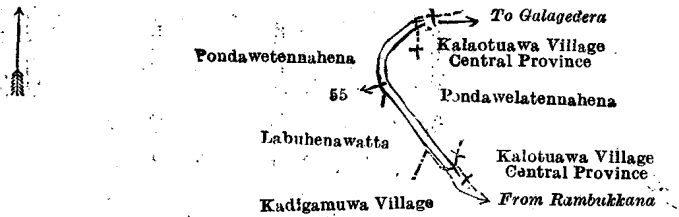
F. J. SALMON,  
 for Acting Surveyor-General.

III.—Block survey preliminary plan 104.

Lot.	Name of Land.
55	Road

Extent, A. R. P.  
 .. .. . 0 0 34

and bounded as follows : on the north by Pondawetennahena sold under the Waste Lands Ordinances, the village limit of Kalotuawa in Central Province ; on the east by the village limit of Kalotuawa in Central Province, Pondawelatennahena sold under the Waste Lands Ordinances, the village limit of Kalotuawa in Central Province ; on the south by the village limit of Kalotuawa in Central Province, the village limit of Kadigamuwa ; on the west by Labuhenawatta claimed by Thelenis Kankanama, Pondawetennahena sold under the Waste Lands Ordinances.



Surveyor-General's Office,  
Colombo, September 29, 1920.

Scale of 8 Chains to an Inch.

F. J. SALMON,  
for Acting Surveyor-General.

Kegalla S. O. 13—1920.

**Kalutara Notice No. 7,655.**

**Notice under "The Waste Lands Ordinances of 1897, 1899, 1900, and 1903."**

TAKE notice that unless within three months from November 5, 1920, the persons, if any, who claim any interest in the lands hereinafter mentioned or in any one or more of such lands appear before the Assistant Government Agent of the Kalutara District, at his office at Kalutara, and make claim to the said lands or any of them or to some interest therein :

Such Assistant Government Agent, in pursuance of the powers in him vested by "The Waste Lands Ordinances of 1897, 1899, 1900, and 1903," will declare by writing under his hand that the said lands, or such of them as to which no claim has been made, are the property of the Crown.

T. A. HODSON,  
Assistant Government Agent.

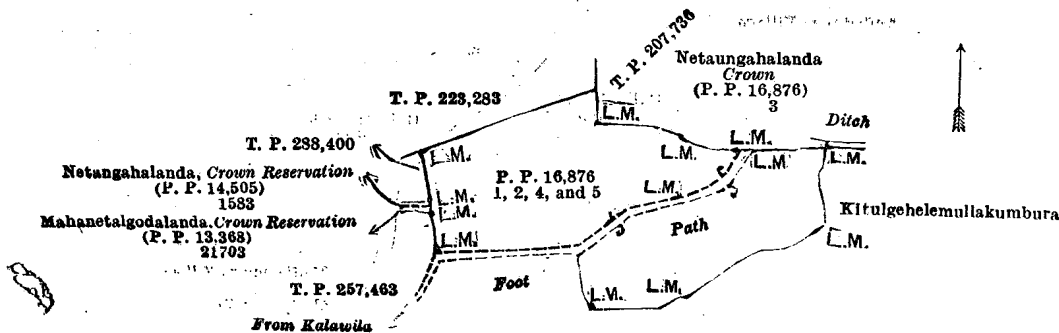
*Description of the Lands referred to.*

The following lots situated in the village of Kirantidiya, in Iddegoda pattuwa of Pasdun korale west of the Kalutara District, in the Western Province, as described in the annexed diagram :—

Preliminary plan 16,876.

Lot.	Name of Land.	Extent, A. R. P.	Lot.	Name of Land.	Extent, A. R. P.
1	Kevitigahalanda, Mananedupata	0 3 30	5	Kitulgahaowita	0 3 32
2	Kitulgahaowita	0 0 12			
4	Netaungahalanda	0 1 9			2 1 3

and bounded as follows : on the north by the lands depicted in title plans Nos. 223,283 and 207,736, and Netaungahalanda claimed by the Crown (lot 3 in preliminary plan 16,876) ; on the east by Kitulgehemullakumbura claimed by K. Hendrick Appu, Don Harmanis Appu, and others ; on the south by Kitulgehemullakumbura claimed by K. Hendrick Appu, Don Harmanis Appu, and others, and footpath ; on the west by the land depicted in title plan No. 257,463, Mahanetalgodalanda (Crown reservation, lot 21703 in preliminary plan 13,368), Netangahalanda (Crown reservation, lot 1583 in preliminary plan 14,505), the land depicted in title plan No. 288,400.



Surveyor-General's Office,  
Colombo, September 23, 1920.

Scale of 4 Chains to an Inch.

C. H. VINCE,  
for Surveyor-General.

## LAND SALES IN THE WESTERN PROVINCE.

**No. 3,299, W. P.**—The Assistant Government Agent, Kalutara District, will on Monday, December 20, 1920, at 10 A.M., at his office in the Kalutara Kachcheri, put up to auction, for sale or settlement, or will otherwise dispose of, the under-mentioned portions of Crown land, in accordance with the regulations of Government regarding land sales. Twenty-three allotments of land situated in the Kalutara totamune division of the Kalutara District of the Western Province.

Preliminary plan 16,804. Village—Koholana in Kalutarabadda.				Extent.
Claimants—Kudagamage <i>alias</i> Kulatunarachchige Amis Sinno and others.				A. R. P.
Lot.	Name of Land.	Name of Applicant.	Description.	
2	Adikarigodapaulawatta	—	Coconut garden and thatched house	1 3 15
Claimants—Janage Soiappu and another.				
3	Adikarigodawatta	—	Coconut garden and 2 mud houses	0 3 13
Claimants—Janage Babbu Sinno and others.				
6	Adikarigodawatta	Janage Carolis Sinno and another	Coconut garden	0 2 26
Preliminary plan 16,855. Village—Kalawila in Malawanbadda. Claimant—Crown.				
1	Moragahalanda <i>alias</i> Inagodakandakele	Malawanegalassage Nonahamy	Jungle	1 0 3
3	Do.	do.	Jungle, reservation for Inagodakanda trig station	1 1 23*
4	Do.	do.	do.	0 2 13
5	Do.	Massalage Podi Sinno	do.	0 3 37
6	Do.	Eladuwege Suratahamy	do.	1 0 4
Claimants—G. Abraham Seneviratne, Police Vidane, and others.				
7	Moragahalandewatta	—	Two coconut trees and some jak trees about 15 to 20 years old	0 1 33
Preliminary plan 16,953. Village—Mestiya in Waddubadda. Claimants—K. Don Charles Appu and others.				
1	Karadiyawalakumbura	—	Paddy field	0 1 0
Preliminary plan 17,102. Village—Undupitigoda in Kalutarabadda. Claimant—Crown.				
1	Wattegedarakanda	Tudugalamudalige Podi Appuhamy and another	High jungle	7 0 7
2	Do.	—	Low jungle (reservation for estate path)	0 0 5†
3	Do.	—	do.	0 0 16
Claimants—Messrs. Cumberbatch & Co.				
4	Wattegedarakanda	—	Rubber	0 0 3.2
Claimant—Paranagamage Sinno Appu.				
5	Keraketiyewattepitakattiya	—	Coconuts	0 0 8.8
Claimant—Muhandiram D. B. K. Gunatilleke.				
6	Wattegedarakanda	—	Rubber	0 0 11
Preliminary plan 17,027. Village—Munhena in Maggonbadda. Claimant—Crown.				
1	Kendagahawilaowita	—	Low jungle and reservation for path	0 0 2*
2	Do.	Comitige Jeronis Perera	Low jungle	0 1 0
3	Kendagahakele <i>alias</i> Deniyalanda	Ponniubaduge Martin Fernando	do.	1 3 30
Preliminary plan 16,951. Village—Munhena in Maggonbadda. Claimant—Crown.				
1	Annasigalahenalanda	D. A. Seneviratne and another	Jungle	14 2 39
Claimant—Egodage Sanchi Nona.				
3	Udumullewatta	—	One jak tree 35 years old and part of a thatched house	0 0 7
Claimant—J. Jerenis Appu.				
4	Godaporagahawatta	—	Jak and arecanut 15 years old	0 0 19
5	Do.	—	Coconut and jak	0 0 37

\* To be reserved.

† Not for sale or settlement.

The upset price per acre varies from Rs. 50 to Rs. 500. Further particulars regarding these lands can be obtained from the Assistant Government Agent, Kalutara, and plans of them from the Surveyor-General.

Colonial Secretary's Office,  
Colombo, November 3, 1920.

GRAEME THOMSON,  
Colonial Secretary.

C 6

### LAND SALES IN THE SOUTHERN PROVINCE.

**No. 2,733, S. P.**—The Government Agent, Southern Province, will on Tuesday, February 15, 1921, at 1 P.M., at his office in Galle Kachcheri, put up to auction, for sale or settlement, or will otherwise dispose of, the under-mentioned portions of Crown lands, in accordance with the regulations of Government regarding land sales. Twenty-two allotments of land situated in the Bentota-Walallawiti korale division of the Galle District of the Southern Province.

Lot.	Name of Land.	Name of Applicant.	Description.	Extent.		Upset price per acre, Rs.
				A.	R. P.	
Preliminary plan 11,104. Village—Nawadagala. Claimant—Crown.						
5	Etorawewela	K. G. N. Wijewardene	Deniya	1	1 30	60
Preliminary plan 11,208. Village—Walinguruketiya. Claimant—Crown.						
4	Kahingalkanda	Hewahakuru Suwaneris of Meegaspitiya	Jungle	0	3 27	60
Preliminary plan 11,319. Village—Hipankanda. Claimant—Munugodahakuru Udasi.						
4	Ela-addarawatta	N. D. A. Rajapaksa of Welitara	Garden	0	2 10	80
		Claimant—Sendiyahakuru Sarnelis.	Plantation	—	—	10
5	Ela-addarawatta	N. D. A. Rajapaksa of Welitara	Garden	1	1 9	80
		Claimant—Munugodahakuru Udasi.	Plantation	—	—	115
9	Ela-addarawatta	N. D. A. Rajapaksa of Welitara	Garden	0	0 38	80
			Plantation	—	—	64
Preliminary plan 11,321. Village—Kuda Uragama. Claimant—Crown.						
2	Kajugahaduwekele	Pettagan Themis de Silva and another of Kosgoda	Jungle	0	2 18	65
Preliminary plan 11,414. Village—Pahala Omatta. Claimant—Malwattege Ujanis of Pahala Omatta.						
4	Malwattepitakattiya	—	Garden	0	1 4	50
			Plantation	—	—	0 90
Preliminary plan 11,452. Village—Ihala Omatta. Claimant—Crown.						
1	Nagahatennedeniya	Mr. H. W. Gavin of Nagahatenne estate, Elpitiya	Paddy field	1	0 20	50
Preliminary plan 11,453. Village—Goluwamulla. Claimant—Nagahatenna estate.						
1	Nagahatenna estate	Mr. H. W. Gavin of Nagahatenne estate, Elpitiya	Contains rubber-Plantation	0	0 26	50
		Claimant—Gallage Owinis.		—	—	45 02
2	Wasatellagodadeniya	Mr. H. W. Gavin of Nagahatenne estate, Elpitiya	Paddy field	1	0 29	50
3	Wasatellagodadeniya	Mr. H. W. Gavin of Nagahatenne estate, Elpitiya	Paddy field	0	0 9	—*
4	Do.	do.	do.	0	0 9	—*
5	Wasatellagodadeniya	Mr. H. W. Gavin of Nagahatenna estate, Elpitiya	Paddy field	0	0 9	—†
Preliminary plan 11,556. Village—Kudagala. Claimant—Crown.						
1	Gankandekumbura-addaraduwa or Indigastennemanana	S. O. Sirimanna of Bentota.	Jungle	2	3 20	65
Preliminary plan 11,563. Village—Batuwanhena. Claimant—Crown.						
1	Galgodakanda, Egodakanatta or Kurundugahawalamanana	Ponnamperuma Arachchige Podisan	Chena	1	0 12	80
Preliminary plan 11,564. Village—Ganegoda. Claimant—Crown.						
1	Illanganmaduwa Wilahena	T. Endoris de Silva of Alutwala	Scrub jungle	2	1 35	150
2	Do.	do.	do.	0	1 5	—*
3	Gorakaduwa-addarakumbura	do.	Paddy field	0	0 19	150
4	Illanganmaduwa Wilahena	do.	Bare ground	0	0 11	—*
5	Illanganmaduwa Wilahena	T. Endoris de Silva of Alutwala	Bare ground	0	0 28	150
		Claimant—H. Maharadage Pilochiya.	Plantation	—	—	2
Preliminary plan 11,164. Village—Kuda Uragama. Claimant—Tommayahakuru Sinnorisa.						
1	Galgodawatta	W. Leiris de Silva of Welitara	Garden	1	0 7	100
			Plantation	—	—	29 25
2	Kajugasduwewatta	W. Leiris de Silva of Welitara	Garden	0	2 7	100
		Claimants—Tommayahakuru Sauwa and others.	Plantation	—	—	49

Lot.	Name of Land.	Name of Applicant.	Description.	Extent.		Upset price per acre, Rs.
				A.	R. P.	
3	Kajugasduwa	W. Leiris de Silva of Welitara	Low jungle	1	0 18	110
7	Do.	D. Carolis de Silva of Welikanda	do.	0	3 28	110
8	Do.	P. Themis de Silva of Welikanda	do.	0	3 25	110
13	Do.	T. A. de Silva of Welitara	do.	2	0 16	110
16	Do.	D. Carolis de Silva of Welikanda	do.	1	0 0	110

\* Reservation (not for sale).

† Land unclaimed by Crown (not for sale).

Further information regarding these lands can be obtained from the Government Agent, Southern Province, and their plans from the Surveyor-General.

Colonial Secretary's Office,  
Colombo, November 1, 1920.

GRAEME THOMSON,  
Colonial Secretary.

## LAND SALES IN THE NORTHERN PROVINCE.

No. 915, N. P.—The Assistant Government Agent, Mullaittivu, will on Friday, January 7, 1921, at 1 P.M., at his office in Mullaittivu, put up to auction, for sale or settlement, or will otherwise dispose of, the under-mentioned portions of Crown land, in accordance with the regulations of Government regarding land sales. Seventy-five allotments of land situated in the Maritime pattus and Vavuniya North division of the Mullaittivu District of the Northern Province.

Lot.	Name of Land.	Name of Applicant.	Description.	Extent.		Upset price per acre, Rs.
				A.	R. P.	
Preliminary plan 5,015. Village—Koraimoddi.						
1	Yarkadu	Kuddy Nagamuttan	Open land	0	3 14	18.50a
5	Sinnakkulakkaddu	—	Jungle fit for tobacco	1	0 31	19.50a
6	Do.	—	Jungle fit for paddy cultivation	1	0 0	23.50a
Preliminary plan 5,068. Village—Putukkudiyiruppu.						
1	Kaddupila	Kanapatiyar Kanagasabai	Low jungle fit for building	0	3 34	24b
2	Do.	—	Reservation for minor road, not for sale	0	0 17	—
3	Pilavadyilvalavu	Susai Damian	Open land fit for dwelling	0	2 4	17.80a
4	Do.	do.	Garden	0	1 20	78c
5	Do.	—	Open land	0	1 24	29d
6	Maadivalavu	—	Garden	0	0 18	29e
7	K. dduvaltilavavu	—	do.	0	1 36	36f
8	Pilavadyilvalavu	—	do.	0	0 13	20
9	Do.	—	Reservation for right of way, not for sale	0	0 33	—
10	Aladiyilvalavu	Annal, widow of Susai	Open land fit for dwelling	0	3 36	74g
11	Do.	—	Open land	0	1 20	30h
12	Aladiyiltundu	—	Reservation for right of way, not for sale	0	0 8	—
13	Velluveuraiyadikkani	Susai Augustin and another	Low jungle fit for building	1	0 21	16
14	Do.	—	Reservation for cart track, not to be sold	0	0 8	—
Preliminary plan 5,117. Village—Putukkudiyiruppu.						
1	Iyavakaiyadiyilkadu	—	Reservation for minor road, not for sale	0	0 9	—
2	Do.	Changari Ramu	Jungle fit for garden	1	0 2	16
3	Panaiyadiyilkadu	Katiramar Veerakatty	do.	0	3 38	22a
4	Navaladiyilkadu	—	Reservation for minor road, not for sale	0	0 15	—
5	Do.	Sinnakkuddy, wife of Kathiramar	Jungle fit for garden	1	0 3	16
6	Do.	—	do.	0	2 37	16
7	Veddukkulakkadu	—	Reservation for road, not for sale	0	0 30	—
8	Do.	Cecelia, wife of Manuel Pillai	Jungle fit for garden	1	0 15	16
9	Do.	—	do.	0	1 37	16
10	Veddukulattukkadu	Kanapaty Tambiah and another	do.	1	0 11	16
11	Do.	—	Reservation for minor road, not for sale	0	0 8	—
12	Do.	—	Jungle fit for garden	0	1 29	16
13	Do.	—	Reservation for minor road, not for sale	0	0 12	—
14	Kaddadiyilkadu	Arumugam Sinnatamby and 2 others	Jungle	1	0 1	16
15	Do.	—	Reservation for minor road, not for sale	0	0 9	—
16	Do.	—	do.	0	0 15	—
17	Navaladiyilkadu	—	do.	0	0 25	—
18	Do.	Anthoni Marku	Jungle fit for garden	2	0 5	16
19	Do.	—	do.	0	0 39	16
20	Kurumankadu	Nallar Viravaku	do.	1	0 0	16
21	Do.	—	Reservation for minor road, not for sale	0	1 9	—

Lot.	Name of Land.	Name of Applicant.	Description.	Extent.		Upset price per acre, Rs.
				A.	R. P.	
22	Kurumankadu ..	—	Reservation for a path, not for sale	0	0 30	—
23	Velluravaidiyilkadu ..	Kather Arumugam ..	Jungle fit for a garden ..	1	0 0	16
24	Kaddadiyilkadu ..	Ganapaty Sinnakuddy ..	do. ..	0	3 33	16
25	Velluruvaiaidiyilkadu ..	—	Reservation for road, not for sale	0	0 15	—
26	Do. ..	Nager Saverimuttu and another ..	Jungle fit for a garden ..	1	0 7	16
1	Navaladiyiltottam ..	Preliminary plan 5,164. Sanmugam Eliyatamby ..	Village—Mulliyavalai. Jungle fit for a garden ..	8	2 25	16
1	Yarkaddunilam ..	Preliminary plan 5,217. N. Kanther ..	Village—Karuppaddai-Murippu. Jungle ..	0	3 32	16
2	Do. ..	N. Kanapatipillai ..	do. ..	0	3 26	16
3	Do. ..	N. Veluppillai ..	do. ..	1	3 10	16
4	Do. ..	—	Reservation for road, not for sale	0	2 5	—
1	Do. ..	Preliminary plan 5,220. —	Village—Olumadu. Reservation for village path, not for sale	0	0 10	—
2	Do. ..	A. Thanman ..	Jungle ..	0	3 35	16
3	Othiyadivalavu ..	V. Thanman ..	Chena ..	1	0 0	16
4	Do. ..	—	Reservation for road, not for sale	0	0 13	—
4	Yarkadu ..	Preliminary plan 5,244. —	Village—Mulliyavalai. Scrub jungle and open land	1	0 3	16
1	Palaiadiyilvalavu ..	Preliminary plan 5,247. V. Muttupillai ..	Village—Ayiladi. Jungle ..	1	0 0	16
2	Do. ..	—	Reservation for road, not for sale	0	0 13	—
1	Velattiyadivalavu ..	Preliminary plan 5,262. —	Village—Mutaliyakulam. Reservation for road, not for sale	0	0 22	—
2	Do. ..	K. Tambiah ..	Jungle ..	0	3 36	16
1	Koyiladivalavu ..	Preliminary plan 5,283. T. Varithamby ..	Village—Kachchilamadu. Jungle ..	2	0 10	16
2	Do. ..	—	Reservation for minor road, not for sale	0	0 34	—
3	Do. ..	—	do. ..	0	1 26	—
4	Do. ..	T. Varithamby ..	Jungle ..	4	0 25	16
5	Do. ..	S. Sithamparapillai ..	do. ..	4	0 35	16
1	Othiyadiyilkani ..	Preliminary plan 5,299. P. Saravanai ..	Village—Otiyamalai. Jungle ..	2	0 5	16
2	Do. ..	—	Reservation for road, not for sale	0	0 18	—
3	Kaddaitharai ..	—	Tobacco garden ..	0	0 25	50
1	Chalampaiyadiyilthundu ..	Preliminary plan 5,308. —	Village—Mulliyavalai. Reservation for Kodali-kallu-arai, not for sale	0	2 29	—
2	Do. ..	K. Arumugam ..	Jungle ..	9	2 31	19.25a
3	Do. ..	S. Kanapatipillai ..	Jungle fit for paddy ..	6	0 24	19.25a
4	Do. ..	A. Muttu ..	do. ..	5	0 23	19.25a
5	Kaddamanakkadiyiltundu ..	V. Supper ..	do. ..	9	0 31	19.25a
1	Puliyadiyilvalavu ..	Preliminary plan 5,313. P. Valliammai ..	Village—Kataliyarsamalunkulam. Jungle ..	1	0 8	16
2	Do. ..	P. Veluppillai ..	do. ..	1	0 5	16
3	Do. ..	M. Kantar (deceased) ..	do. ..	1	0 3	16
4	Do. ..	—	Reservation for path, not for sale	0	1 3	—
1	Yarkaddunilam ..	Preliminary plan 5,350. S. Candiah ..	Village—Kanagarayankulam. Partly open and scrub ..	1	0 15	18i j

a Includes value of timber.

b Includes Rs. 8 value of timber on the whole lot.

c Includes Rs. 62 value of timber on the whole lot.

d Includes Rs. 13 value of timber on the whole lot.

e Includes Rs. 9 value of timber on the whole lot.

f Includes Rs. 16 value of timber on the whole lot.

g Includes Rs. 58 value of timber on the whole lot.

h Includes Rs. 14 value of timber on the whole lot.

i Includes Rs. 2 value of timber on the whole lot.

j This lot is sold as unirrigable, and the purchaser will have no claim to water from the tank.

Further information regarding these lots may be obtained from the Assistant Government Agent, Mullaittivu, and plans of them from the Surveyor-General.

Colonial Secretary's Office,  
Colombo, November 2, 1920,

GRAEME THOMSON,  
Colonial Secretary.



## LAND SALES IN THE NORTH-CENTRAL PROVINCE.

No. 2,114, N.C. P.—The Government Agent, North-Central Province, will on Tuesday, December 21, 1920, at 1 P.M., at the Anuradhapura Kachcheri, put up to auction, for sale or settlement, or will otherwise dispose of, the under-mentioned portions of Crown land, in accordance with the regulations of Government regarding land sales. Twenty-eight allotments of land situated in the Nuwaragam, Hürub, and the Kalagam korales of the Nuwarakalawiya district of the North-Central Province.

Lot.	Name of Land.	Name of Applicant.	Description.	Extent.		Upset price per acre, Rs.
				A. R. P.		
Final village plan-51. Village—Watarekkewa in Kadawat korale.						
2Y	Watarekkewakele	K. G. Mudalihamy and 2 others	Low jungle suitable for paddy	4	0 26	22
2z	Do.	S. M. Herat Appuhamy	do.	0	3 24	22
Final village plan 339. Village—Migassegama in Nuwaragam korale.						
1f4	Migassegamakele	Mudalihamy, ex-Vel-Vidane	Jungle suitable for paddy	0	3 27	24*
Final village plan 361. Village—Nallachchiya in Eppawala korale.						
1c	Nallachchiyakele	—	Jungle	2	2 38	36
1c2	Do.	T. M. Herathamy, Arachchi, and 2 others	do.	1	0 8	36
Final village plan 451. Village—Karambe in Kende korale.						
7q	Accaravayal	—	Paddy, encroachment by S. Maithentandy	1	0 12	21
7s	Do.	—	Ditto, encroachment by K. Ismail	1	1 20	21
Final village plan 464. Village—Tulawelliya in Kende korale.						
12u	Tulawelliya	U. W. Appurala	New clearing	2	0 1	23
Final village plan 474. Village—Kiwulekada in Nuwaragam korale.						
2B3	Kiwulekadakele	Seena Maideen Kanni	High jungle	1	3 24	27
2c	Ditto alias, Kiwulekadavayalkadu	K. Omaru, Vidane	New clearing	2	1 11	25
Final village plan 699. Village—Nochchiyagama in Willachchiya korale.						
32A	Wewalanda	W. S. Mohoppuge Marianu, ex-Town Arachchi.	Chena	0	1 22	52
Preliminary plan 4,212. Village—Maha Messalewa in Uddiyankulam korale.						
1515*	Kahatagahalanda	P. V. Pinhamy, Vel-Vidane and others	Low jungle suitable for paddy	2	2 17	17 50
Preliminary plan 4,903. Village—Walahawiddawewa in Kalpe korale.						
2	Kongahaidama	U. L. Ranhamy	High jungle suitable for paddy	2	2 6	30 40
Preliminary plan 5,512. Village—Tammannewa in Kunchuttu korale.						
1	Kubukghaidama	Bairala, Vel-Vidane	Chena	0	0 39	23 50
2	Do.	—	Reservation for footpath	0	0 7	—†
3	Do.	Bairala, Vel-Vidane	Chena	0	3 4	16
4	Do.	—	Reservation for channel, &c.	0	2 27	—†
5	Do.	—	Reservation for bund	0	1 25	—†
Preliminary plan 5,527. Village—Tammannewa in Kunchuttu korale.						
1	Mailagahaidama	Punchirala Mohottala and 2 others of Tittagonnewa	Chena fit for paddy	3	0 2	21 50
2	Do.	Bairala, Vel-Vidane of ditto	do.	8	1 24	18
3	Kongahaidama	Punchirala Menikrala	do.	2	3 29	16
4	Do.	—	Reservation for Elapata-ela.	4	0 12	—†
Village—Tawaluwewa in Kunchuttu korale.						
5	Lolugahaidama	Ambaratege Punchirala of Herat-hammillewa.	Chena fit for paddy	2	0 4	16
Preliminary plan 5,552. Village—Nikiniyawa in Kalagam korale south.						
1	Keeriyagahawatta	—	Garden containing coconut plants, &c., encroachment by K. W. Banda	0	1 21	21
2	Do.	K. Wannihami	Jungle	1	0 8	16
Preliminary plan 4,348. Village—Udangawa in Kunchuttu korale.						
1858	Mylagahaidama	Kadiratege Appurala and another	Low jungle fit for paddy	1	1 37	16
Final village plan 641. Village—Moragoda in Kadawat korale.						
2Ac	Moragodakele	Kadira H. Punchi Naide	Chena	1	0 12	21
24	Moragodalandama	—	do.	3	0 10	21

\* This lot is irrigable under the Kalawewa-Yoda-ela Scheme, and is subject to water-rate.

† These lots are not for sale.

Further particulars regarding the above-mentioned lands may be obtained from the Government Agent, North-Central Province, and plans of them from the Surveyor-General.

Colonial Secretary's Office,  
Colombo, October 29, 1920.

GRAEME THOMSON,  
Colonial Secretary.

### LAND SALES IN THE PROVINCE OF UVA.

**No. 1,415, P. of U.**—The Government Agent for the Province of Uva will on Tuesday, December 21, 1920, at 1 P.M., at his office in Badulla Kachcheri, put up to auction, for sale or settlement, or will otherwise dispose of, the under-mentioned portions of Crown land, in accordance with the regulations of Government regarding land sales. Thirty-four allotments of land situated in the Yatikinda and Wiyaluwa divisions of the Badulla District of the Province of Uva.

Final village plan 175. Village—Welgolla in Bogoda korale of Yatikinda division.

Lot.	Name of Land.	Name of Applicant.	Description.	Extent.			Upset price per acre, Rs.
				A.	R.	P.	
1B	Part of deviated Gansabhawa road	—	Gansabhawa road	0	0	5	—*
1c	Do.	—	do.	0	0	0.5	—*
Claimant—Crown.							
2	Welgollemukalana	—	Forest	0	0	26	—*
3	Part of Devigalgoda, Galkanda, Ratalawa, &c.	—	Stream reservation	1	1	37	—*
3A	Mahakanduramukalana	—	do.	0	0	8	—*
5A	—	—	Part of Gansabhawa road	0	0	4	—*
5C	—	—	Part of old road and reservation	0	0	5	—*
5E	Part of old road and reservation	—	—	0	0	3	—*
6	—	—	Part of Gansabhawa road and reservation	0	1	0	—*
6B	—	—	Part of Gansabhawa road	0	0	2	—*
7	Agalepassabedda	—	Reservation for stream	0	1	18	—*
10A	—	—	Estate road	0	0	16	—*
10B	—	—	do.	0	0	6	—*
10C	—	—	Gansabhawa road	0	0	2	—*
10D	—	—	do.	0	0	13	—*
12A	—	—	do.	0	0	5	—*
16G	—	—	do.	0	0	15	—*
16U	—	—	do.	0	0	23	—*
16V	—	—	do.	0	0	6	—*
20	Agalapassehena	—	Forest	1	1	25	—*
25E	Kosgollepatana	—	Road reservation	0	0	23	—*
25S	Welihenapatana	—	Patana	0	1	27	—*
25T	Nattaranwelmandiakela	—	Forest	0	0	17	—*
25U	Do.	—	do.	0	0	10	—*
34	Kosgollamukalana	—	do.	1	3	36	—*
36E	Kosgollekele	—	Road reservation	0	0	4	—*
16E	Peellagoda	—	Chena and patana	0	2	37	55
16E1	Peellagodahena	D. M. Punchi Banda and Idamegedera Loku Banda, both of Welgolla	do.	0	2	27	55
27A	Kirimadutenna <i>alias</i> Kirimadutennepatana	D. M. Punchi Banda	Patana	1	0	39	55
27B	Do.	—	Patana reservation for road and ela	0	0	9	—*

Final village plan 179 of Egodawelagama in Soranatota korale of Wiyaluwa division. Claimant—Crown.

168	Beraliyahena, Amunehenyaya, Amunehena <i>alias</i> Muttettukumburehenyaya	Mr. A. G. W. Samarakoon	Chena	12	0	36	40
168B	Amunehenyaya	do.	Rubber	1	1	16	200
168C	Muttettukumburehena <i>alias</i> Beraliyahena, &c.	do.	Chena	8	2	31	30
168D	Muttettuwe-ela	—	Ela	0	1	4	—*

\* To be reserved (not for sale).

Further information regarding the sale of the above lands can be obtained from the Government Agent, Province of Uva, and plans from the Surveyor-General.

Colonial Secretary's Office,  
Colombo, November 3, 1920.

GRAEME THOMSON,  
Colonial Secretary.

**No. 1,416, P. of U.**—The Government Agent for the Province of Uva, will on Tuesday, December 21, 1920, at 1 P.M., at his office in Badulla Kachcheri, put up to auction, for sale or settlement, or will otherwise dispose of, the under-mentioned portions of Crown land, in accordance with the regulations of Government regarding land sales. Twenty-seven allotments of land situated in the Udukinda, Wellassa, and Yatikinda divisions of the Badulla District of the Province of Uva.

Block survey preliminary plan 70. Village—Karagastenna in Dambawinipalata korale of Udukinda division.

Lot.	Name of Land.	Name of Applicant.	Description.	Extent.			Upset price per acre, Rs.
				A.	R.	P.	
2K	Kandurudekeheenna <i>alias</i> Galgodakorapuheenna	Mr. Sydney H. Paulet	Patana	6	3	7	56
2L	Madaheenadeniya	do.	Deniya, reservation for spring	0	1	6	—*

Lot.	Name of Land.	Name of Applicant.	Description.	Extent.		Upset price per acre, Rs.
				A.	R. P.	
2M	Kandurudekeheenna	Mr. Sydney H. Paulet	Patana, reservation for the spring and deniya	1	3 35	—*
2N	Do.	do.	do.	1	0 29	—*
2O	Do.	—	Chena, patana, and deniya reservation for Karagastennakandura	0	3 13	—*
2P	Do.	—	Patana, ditto	0	2 34	—*
2Q	Do.	—	Chena, patana, and deniya reservation for Karagastennakandura	0	3 11	—*
2R	Kandurudekepatana	Mr. Sydney H. Paulet	Patana	2	0 1	56
3A	Ernuwalwaladowa	do.	Deniya, reservation for spring	0	0 28	—*
3B	Do.	—	Deniya reservation for kandura	0	0 11	—*
Final village plan 169. Village—Kendawinna in Medagampattu korale of Wellassa division.				Claimant—Crown.		
35B	Rodiyanneketelanda	Patabendigedera Appuhami of Alana	Forest contains a few etamba, hora, mee, eriya, milla, and mora trees, girth 5 to 8 feet, and 3 jak trees about 10 years old	5	3 29	45
Final village plan 174. Village—Dandugala in Bogoda korale of Yatikinda division.				Claimant—Crown.		
39H	Naiyawattehena	—	Chena	0	1 19	45
Final village plan 19. Village—Kinigama in Mahapalata korale of Udukinda division.				Claimant—Crown land, encroached upon by Suriyagala Alutgedera Punchirala.		
8A3	Huriyagollewatta	Suriyagolle Alutgedera Punchirala	Native garden contains jak and gum trees 3 years old	0	1 37	92 50
Claimant—Crown land, encroached upon by Ratmetiyegedera Kirimenika.						
106H	Ratmetiyeypatana alias Waralwattepatana	Ratmetiyegedera Kirimenika	Contains tea 5 years old	0	1 35	390
106I	Do.	do.	do.	0	1 0	390
106J	Waralwattepatana	do.	Contains tea 5 years old and a temporary mud hut	0	1 20	390
106K	Ratmetiyeypatana	do.	Contains tea 5 years old	0	0 29	390
Claimant—Crown land, encroached upon by E. A. Davith Appuhami of Kinigama.						
8A9	Egoda-arawewatta	—	Native garden contains plantains 5 years old	0	0 7	70
Final village plan 108. Village—Mahawelagama in Dehiwinipalata korale of Udukinda division.				Claimant—Crown.		
15R	Gurukandura, Kirawana-bissapatana, and Ethahitiwewa.	Mr. B. J. Carrim and Mudaliyar A. I. Jainudeen	Patana	17	0 9	50
15S	Do.	do.	do.	2	2 28	50
15T	Do.	do.	do.	12	3 14	50
15U	Do.	do.	do.	16	3 26	50
Preliminary plan 1,966. Village—Ratkarawwa in Dambawinipalata korale of Udukinda division.				Claimant—Crown.		
8	Maligatennepatana	Muttu Samy's son Velu of Red Hill estate, Haputale	Patana	5	2 20	56
Preliminary plan 2,093. Village—Kanhela in Passara korale of Yatikinda division.				Claimant—Crown.		
1	Ampitiywatta	K. P. Arnolis Silva, merchant, Passara	Patana	1	0 8	70
2	Do.	—	Patana, reservation for minor road	0	0 14	—*
Preliminary plan 260. Village—Palagolla in Passara korale of Yatikinda division.				Claimant—Crown.		
677	Madithekele or Kitulekele	—	Jungle, reservation for Kitulwattakandura	2	0 27	—*
Claimant—Crown land, encroached upon by El-Teb estate.						
677A	El-Teb estate	—	Contains tea 12 years old	1	1 11	400

\* To be reserved (not for sale).

Further information regarding the sale of the above lands can be obtained from the Government Agent, Province of Uva, and the plans from the Surveyor-General.

Colonial Secretary's Office,  
Colombo, November 3, 1920.

GRAEME THOMSON,  
Colonial Secretary.

## LAND SALES BY THE SETTLEMENT OFFICER.

### NORTH-WESTERN PROVINCE.

It is hereby notified that the sale of lands appearing in the sale notices Nos. 5,779, 5,780, 5,781, 5,782, 5,783, 5,785, 5,786, 5,787, 5,788, 5,790, and 5,791, advertised in the *Government Gazette* No. 7,136 of October 22, 1920, will be held on December 14, 1920, at the same place and hour, and not on December 8, 1920, as already published.

Colonial Secretary's Office,  
Colombo, October 27, 1920.

GRAEME THOMSON,  
Colonial Secretary.

It is hereby notified that the sale notices bearing Nos. 5,784 and 5,789, advertised in the *Government Gazette* No. 7,136 of October 22, 1920, have been cancelled.

Colonial Secretary's Office,  
Colombo, October 27, 1920.

GRAEME THOMSON,  
Colonial Secretary.

### PROVINCE OF SABARAGAMUWA.

No. 5,800, S. O.—On Saturday, December 18, 1920, at 11 A.M., the Land Settlement Officer will put up for sale or settlement, at Pelmadulla, the under-mentioned portions of Crown land, on the terms authorized by Government. Eighty-seven allotments of land situated in the Uda pattu of Nawadun korale division of the Ratnapura District of the Province of Sabaragamuwa.

Block survey preliminary plan 161.—Denawaka Patakada.

Lot.	Name of Land.	Name of Claimant.	Description.	Extent.		
				A.	R.	P.
319	Pelmadulla Valley Tea Estate .. .. .	B. A. Thornhill .. .. .	Tea .. .. .	24	1	4*
320	Do. .. .. .	Badham Adolphus Thornhill .. .. .	do. .. .. .	81	2	14*
320C	Do. .. .. .	do. .. .. .	do. .. .. .	3	0	36*
320E	Do. .. .. .	do. .. .. .	do. .. .. .	0	1	5*
320F	Dewagedeniyewatta .. .. .	do. .. .. .	Garden .. .. .	0	0	24*
320I	Pelmadulla Valley Tea Estate .. .. .	do. .. .. .	Tea .. .. .	2	1	2*
271H	Yaddehigehena, Minuwandeniye-hena, Galgodahena, Horamandiyahena .. .. .	do. .. .. .	Chena .. .. .	8	1	13*
271J	Kahawelmandiyahena, Yaddehigehena .. .. .	do. .. .. .	do. .. .. .	6	2	12*
271M	Pelmadulla Valley Tea Estate .. .. .	do. .. .. .	Tea .. .. .	0	0	16*
267	Tennehena .. .. .	do. .. .. .	Rubber .. .. .	1	2	34*
260	Eletotawattahena .. .. .	do. .. .. .	Tea and rubber .. .. .	0	0	30*
255	Welabodagehena .. .. .	do. .. .. .	Rubber .. .. .	0	2	28*
321	Do. .. .. .	do. .. .. .	Tea .. .. .	1	2	13*
271R	Tippolahena, Galgoda .. .. .	do. .. .. .	Chena .. .. .	2	0	34*
271V	Inipettigulana .. .. .	do. .. .. .	do. .. .. .	2	2	10*
28S	Thumbadeniyahena, Helagodagedarawattahena, Waragodahena, Rookattanagahahena .. .. .	do. .. .. .	do. .. .. .	8	2	12*
28W	Peralandehena, Keladeniyahena, Debunwalahena, Kiripalugahadeniyahena, Galellegehena .. .. .	do. .. .. .	do. .. .. .	26	0	37*
28AC	Debunwalahena, Alketiyahena .. .. .	do. .. .. .	do. .. .. .	4	3	15*
28AE	Dehigahahena, Talagaha-arambehena, Hompalawattahena, Alutwattegehena .. .. .	do. .. .. .	do. .. .. .	7	1	37*
45A	Migahadeniyahena, Tennapitahena, Indigahahena .. .. .	do. .. .. .	do. .. .. .	5	1	13*
45B	Galamaditthahena, Kumbukgahahena, Weralugahapittaniyehena, Kosgahahena .. .. .	do. .. .. .	do. .. .. .	5	2	28*
50	Rattagehena .. .. .	do. .. .. .	do. .. .. .	0	2	31*
51	Dambarellahena .. .. .	do. .. .. .	do. .. .. .	0	1	17*
52	Indigahahena .. .. .	do. .. .. .	do. .. .. .	1	1	13*
53A	Huruludeniya .. .. .	do. .. .. .	Deniya .. .. .	0	0	11*
54	Huruludeniye-hena .. .. .	do. .. .. .	Chena .. .. .	5	0	0*
63	Mawatapitiyadeniya .. .. .	do. .. .. .	Deniya .. .. .	2	3	34*
63C	Do. .. .. .	do. .. .. .	do. .. .. .	0	2	25*
64	Dangahadeniyahena .. .. .	do. .. .. .	Chena .. .. .	6	1	11*
66	Thumbemukulana, Mahathumbemukulana, Indigahadeniyamukulana, Migahadeniyamukulana, Kekunagahadolamukulana, Millagahamukulana, Gonamalehenamukulana, Mawatupitiyamukulana, Divigalamukulana, Aluketiyemukulana, Kotehenemukulana, Welahenamukulana, Narinnamukulana, Potukoladeniyamukulana, Nawalamukulana, Yahaldoleniyamukulana, Waragodamukulana, Huruludeniya-mukulana .. .. .	do. .. .. .	Forest .. .. .	352	2	24*
66F	Welahenamukulana, Hettiwalakadamukulana .. .. .	do. .. .. .	do. .. .. .	18	1	19*
66G	Pitaketiyakelamukulana, Hettiwalakadamukulana .. .. .	do. .. .. .	do. .. .. .	13	2	18*
66R	Halkotunnemukulana .. .. .	do. .. .. .	do. .. .. .	2	1	1*
66S	Do. .. .. .	do. .. .. .	do. .. .. .	0	1	29*
72	Potukoladeniyadambarella .. .. .	do. .. .. .	Chena .. .. .	1	3	14*
73A	Nedundeniya .. .. .	do. .. .. .	Deniya .. .. .	0	1	17*
73B	Do. .. .. .	do. .. .. .	do. .. .. .	0	0	8*
75	Baddegehena .. .. .	do. .. .. .	do. .. .. .	1	2	34*
75C	Do. .. .. .	do. .. .. .	do. .. .. .	1	1	28*

Lot.	Name of Land.	Name of Claimant.	Description.	Extent.	
				A.	R. P.
76A	Baddegedeniya ..	.. Badham Adolphus Thornhill ..	Deniya ..	0	0 16*
82	Banduradeniya ..	.. do. ..	do. ..	0	1 32*
114	Keledeniya ..	.. do. ..	do. ..	0	2 39*
130B	Ketaketiye mukalana ..	.. do. ..	Forest ..	26	2 8*
271	Kelleliyaddehena, Waurilugulanehena, Anakka-galahena	H. A. Gunasekera, Ratemahatmaya	Chena ..	36	0 39†
271E	Kelleliyaddehena, Wawulugulanehena	.. do. ..	do. ..	6	0 4†
16	Halmulladeniya ..	.. Crown, encroachment by Gama-ko-analage Wastu Kira and others	Deniya ..	1	1 31
38	Dambarehena-alutwatta ..	.. Crown, encroachment by Rammunayalage Kiri Menika and others	Garden ..	0	1 4
46	Migahadeniyeealutwatta ..	.. Crown, encroachment by Weragodage Badapissa	do. ..	0	1 31
47	Delgahadeniyehena ..	.. do. ..	Chena ..	1	2 32
49	Mahadeniya <i>alias</i> Meegahadeniya	.. Crown, encroachment by Weragodage Ratta and others	Deniya ..	1	0 17
84	Poradeniya ..	.. Crown, encroachment by Midalena Kattadige Mudalihami and others	do. ..	0	3 38
143	Kottagewatta ..	.. Crown, encroachment by T. B. Daswatte Doloswala	Jungle ..	0	3 35
293	Kekillapauladeniya ..	.. Crown, encroachment by Palinguwalage Kirianchiya and B. A. Thornhill	Deniya ..	0	0 36
294	Gederagawadeniya <i>alias</i> Lindagawadeniya	.. Crown, encroachment by Galkadulla Kiri Arachchi	do. ..	0	0 38
8E	Wewagodahena ..	.. Crown, encroachment by Haracass Auwsedahami	Garden ..	0	1 5
28N	Gorakagodatennehena ..	.. Crown, encroachment by Thumbadeniya Ran Etana	do. ..	0	0 14
45C	Alutgederawatta ..	.. Crown, encroachment by Rammunayalage Janissa	do. ..	0	0 11
132	Ratnetiyegehena <i>alias</i> Gem Brook estate	.. Crown, encroachment by Vanders-treaten and Mackenzie	Rubber ..	2	2 8
132A	Kottegewatta ..	.. Crown, encroachment by Doloswala Bandare and others	Garden ..	0	0 13
144F	Bogahalande <i>alias</i> Gem Brook estate	.. Crown, encroachment by Vanders-treaten and Mackenzie	Rubber ..	1	0 15
144H	Kottegewatta <i>alias</i> Halpandeniya hena	.. Crown, encroachment by Daswatte Doloswala Bandara and Yahalbendiwatte Jalentiya	Garden ..	0	1 25
271AM	Meegahatennewattehena ..	.. Crown, encroachment by Harambaya Watukarayalage Jemma and others	do. ..	0	1 7
271C	Udahawattchena, Wewehena, Kelleliyaddehena ..	.. Crown, applied for by B. A. Thornhill	Chena ..	3	0 11
271L	Dikowitahena, Ballanoyahena ..	.. do. ..	do. ..	3	0 9
271AC	Meegahawattehena ..	.. do. ..	do. ..	0	2 32
271W	Galgodahena, Kekilledeniye hena, Landewarakawahena, Jambugahagallenahena	.. do. ..	do. ..	25	0 10
37	Asweddumehenawatta ..	.. Galgödagedera Setuwa	do. ..	0	1 14
41	Beliketiyewatta ..	.. Rammunayalage Kiri Menika	Garden ..	0	2 26
48	Migahadeniyekumbura ..	.. Weragodage Badapissa	Paddy field	0	0 9
85	Poradeniyekumbura ..	.. Midalana Kattadige Mudalihami and others	do. ..	0	3 7
95	Hettuwalakadamukalanekella ..	.. Encroachment by P. S. Bridge and others	Rubber ..	0	0 16
102	Tenneudahena and Pallearawegodahena	.. do. ..	do. ..	0	3 28
103	Pallearawegodahena ..	.. do. ..	do. ..	0	0 3
124	Ibigalagawahena ..	.. Midellewekattadige Setuhami	Chena ..	1	3 10
131	Kottagewatta ..	.. T. B. Daswatte Doloswala	Plantains ..	1	0 36
229	Aminagawahena ..	.. Encroachment by Pelmadulla Valley Tea and Rubber Co.	Rubber ..	0	2 16
247	Wewalalandawatta ..	.. (1) Dolagedera Dingiri Naide and others, (2) Dele Vidanelage Yasohami	Garden ..	1	3 16
266	Pelawatta <i>alias</i> Tennehenawatta	.. (1) Weliwatte Mohottihami, (2) ditto Suherat Etana, (3) Bandulahami, (4) Loku Etana, (5) Udaradage Ratna Henaya	do. ..	1	1 4
288	Helehenapahalakella ..	.. Niriellage Davitha	do. ..	0	3 13
299	Wattekumbura ..	.. Harambagalage Davitha and others	Paddy field	0	0 25
271AB	Pelmadulla Valley Tea Estate	.. Pelmadulla Valley Tea and Rubber Co.	Tea ..	0	0 36†
320D	Do. ..	.. Crown, encroachment by B. A. Thornhill	Ditto (reser- vation for path)	0	1 4†
320G	Do. ..	.. do. ..	do. ..	0	1 12†
320J	Palleratayawatta ..	.. Encroachment by Paluwatte Haramanissa	Garden ..	0	0 8†
96	Totupoladeniyagodahena ..	.. Encroachment by P. S. Bridge and others	Rubber ..	0	1 1†

Lot.	Name of Land.	Name of Claimant.	Description.	Extent.	
				A.	R. P.
98	Totupolawalamukalanekella	Encroachment by P. S. Bridge and others	Rubber	0	0 20†
100	Wewaniyamullegodahena	do.	Stream re-servation	1	0 12‡

\* For settlement on Mr. B. A. Thornhill.

† For settlement on H. A. Goonasekera, Ratemahatmaya.

‡ For lease only.

Upset price at Rs. 16 to Rs. 50 per acre. Further information regarding these lands can be obtained from the Land Settlement Officer, and plans of them from the Surveyor-General.

Colonial Secretary's Office,  
Colombo, November 2, 1920.

GRAEME THOMSON,  
Colonial Secretary.

### LAND ACQUISITION NOTICES.

HAVING been duly directed by the Governor, with the advice of the Executive Council, acting under the provisions of "The Land Acquisition Ordinance of 1876," section 6, to take order for the acquisition of the following land, required for a public purpose, namely, for a site for a public latrine, to wit:—

Lot.	Name of Land.	Description.	Name of Claimant.	Extent.	
				A.	R. P.
1	Mahavidanagewatta	Bare land contains a masonry latrine under construction	P. Isohami Cooray and others	0	0 10·22

I hereby give public notice, as required by section 7, that the Government proposes to take possession of the land. All persons interested in the aforesaid land are hereby required to appear personally or by agent before me at the Alutgama Government school, on November 27, 1920, at 9 A.M., and to state the nature of their respective interests in the land, and the amount and particulars of their claims to compensation for such interests.

Kalutara Kachcheri,  
October 30, 1920.

T. A. HODSON,  
Assistant Government Agent.

HAVING been duly directed by the Governor, with the advice of the Executive Council, acting under the provisions of "The Land Acquisition Ordinance of 1876," section 6, to take order for the acquisition of the following land, required for a public purpose, namely, for Public Works Department cooly lines, to wit:—

Lot.	Name of Land.	Description.	Name of Claimant.	Extent.	
				A.	R. P.
1	Bogahamulawatta	Cocoa and coconut garden	P. H. Layris Silva	0	0 15·6

I hereby give public notice, as required by section 7, that the Government proposes to take possession of the land. All persons interested in the aforesaid land are hereby required to appear personally or by agent before me at the Kandy Kachcheri on November 29, 1920, at 2 P.M., and to state the nature of their respective interests in the land, and the amount and particulars of their claims to compensation for such interests.

Kandy Kachcheri,  
November 5, 1920.

W. L. KINDERSLEY,  
Government Agent.

HAVING been duly directed by the Governor, with the advice of the Executive Council, acting under the provisions of "The Land Acquisition Ordinance of 1876," section 6, to take order for the acquisition of the following land, required for a public purpose, namely, for the extension of the Kachcheri building, to wit:—

Lot.	Description.	Name of Claimant.	Extent.	
			A.	R. P.
2	Permanent tiled house, permanent tiled kitchen broken down, and compound	Heirs of the late Mrs. G. H. Jan	0	0 33·49
3	Permanent tiled house, 2 temporary huts, and compound	Mrs. Ropes	0	0 20·65
4	Permanent tiled house, permanent cadjan house, 3 temporary huts, and compound	Mrs. E. Vincent	0	0 16·0
6B	Part of compound	Mrs. Ropes	0	0 2·20
			0	1 32·34

I hereby give public notice, as required by section 7, that the Government proposes to take possession of the land. All persons interested in the aforesaid lands are hereby required to appear personally or by agent before me at Mannar Kachcheri on January 10, 1921, at 10 A.M., and to state the nature of their respective interests in the lands, and the amount and particulars of their claims to compensation for such interests.

Mannar Kachcheri,  
October 26, 1920.

R. H. WHITEHORN,  
Assistant Government Agent.

HAVING been duly directed by the Governor, with the advice of the Executive Council, acting under the provisions of "The Land Acquisition Ordinance of 1876," section 6, to take order for the acquisition of the following land, required for a public purpose, namely, for the extension of the school garden at Maruthamunai, to wit:—

Lot.	Name of Land.	Description.	Name of Claimant.	Extent.	
				A.	R. P.
1	Mavadi or Pallikoodattuvalavu	Coconut garden	Assiooslevvai Varusamma	0	0 26·9

I hereby give public notice, as required by section 7, that the Government proposes to take possession of the land. All persons interested in the aforesaid land are hereby required to appear personally or by agent before me at the Village Tribunal Court at Kalmunai, on December 4, 1920, at 10 A.M., and to state the nature of their respective interests in the land, and the amount and particulars of their claims to compensation for such interests.

Batticaloa Kachcheri,  
October 28, 1920.

C. V. BRAYNE,  
Government Agent.