



# Ceylon Government Gazette

Published by Authority.

No. 7,141 — FRIDAY, NOVEMBER 12, 1920.

## Part III.—Lands.

Separate paging is given to each Part in order that it may be filed separately.

	PAGE		PAGE		PAGE
Land Settlement Notices:—		Land Sales by the Government Agents:—		Land Sales by the Settlement Officer:—	
Final Orders ..	1745	North-Western Province ..	—	Northern Province ..	—
Preliminary Notices ..	1769	North-Central Province ..	—	Eastern Province ..	—
Land Sales by the Government Agents:—		Province of Uva ..	—	North-Western Province ..	—
Western Province ..	—	Province of Sabaragamuwa ..	—	North-Central Province ..	1796
Central Province ..	—	Land Sales by the Settlement Officer:—		Province of Uva ..	—
Southern Province ..	1794	Western Province ..	—	Province of Sabaragamuwa ..	—
Northern Province ..	1795	Central Province ..	—	Land Acquisition Notices ..	1800
Eastern Province ..	—	Southern Province ..	—	Land Resumption Notices ..	—

### FINAL ORDERS.

It is hereby notified that the Final Order appearing on page 1701 of Part III. of the *Government Gazette* of November 5, 1920, and numbered "Kurunegala S. O. No. 3,039" should read as "Puttalam S. O. No. 40," and the district situation of the lands appearing in the Final Order should read "Puttalam District" and not "Kurunegala District" as erroneously given in the said Final Order.

November 8, 1920.

H. C. TOLLER,  
Special Officer.

#### Mannar S. O. No. 54.

#### Order under Section 2 of "The Waste Lands Ordinances of 1897, 1899, 1900, and 1903," declaring Lands to be Crown Property.

In the matters of the lands commonly called or known as Madu forest reserve, cart track, &c., situate in the villages of Neduvarampu, Palampiddi, Sulainamarutamadu, Puliyadi Irakkam, Maluvarayankaddaiadampan, Kompansaintakulam, and Koyitkulam, in the Mantai North, Metkumulai, Perunkalipattu, Mantai South, and Nanaddan East of the Mannar District, in the Northern Province, and of "The Waste Lands Ordinances of 1897, 1899, 1900, and 1903."

THE notice required by section 1 of "The Waste Lands Ordinances of 1897, 1899, 1900, and 1903," having been duly published in manner prescribed by that section in respect of the above-named lands (*vide* Notice No. 7,552), and no claim having been made to the said lands, or to any interest therein within the period of three months from the date specified in the said notice, I, Frederick Lewis, Special Officer appointed under section 28 of the said Ordinances, under and by virtue of the powers vested in me in that behalf by section 2 of the said Ordinances, do hereby on this 6th day of September, 1920, order and declare that the said lands, as more fully described herein below, situate in the villages of Neduvarampu, Palampiddi, Sulainamarutamadu, Puliyadi Irakkam, Maluvarayankaddaiadampan, Kompansaintakulam, and Koyitkulam, in the Mantai north, Metkumulai, Perunkalipattu, Mantai south, and Nanaddan east of the Mannar District, in the Northern Province, and shown as lots 1, 1A, 1B, 2, and 5 in forest survey preliminary plan 18, and in the annexed diagram, and containing in extent 55,775 acres and 12 perches, are the property of the Crown.

*Description of the Lands referred to.*

The following lots situated in the villages of Neduvarampu, Palampiddi, Sulainamarutamadu, Puliyadi Irakkam, Maluvarayankaddaiadampan, Kompansaintakulam, and Koyitkulam, in the Mantai north, Metkumalai, Perumkalipattu, Mantai south, and Nanaddan east of the Mannar District, in the Northern Province, as described in the annexed diagram :—

## Forest survey preliminary plan 18.

Lot.	Name of Land.	Extent, A. R. P.	Lot.	Name of Land.	Extent, A. R. P.
1	Madu forest reserve	55,715 0 31	5	Yodi-ela	15 3 12
1A	Cart track	26 0 37			
1B	Footpath	14 0 26			55,775 0 12
2	Reservation for Kanchuraivillu trigonometrical station	3 2 26			

and bounded as follows : on the north by Crown jungle, Crown open land, Crown jungle, cart track from Vidattaltivu to Palampiddi (reservation for cart track) ; on the east by the Crown forest, the minor road from Palampiddi to Madu (reservation for road) Crown forest, Karampivillu (open land belonging to the Crown) a road, minor road from Madu (reservation for road), P. P. 4,883/lot 1, minor road from Madhu (reservation for road) ; on the south by the road from Madu road station, Crown forest, excision for Madu road station, the railway line (reservation) excision for Maluvarayankaddaiadampan village, Crown jungle ; on the west by Crown forest, Crown open land, Crown forest, Crown open land, Crown jungle.

NOTE.—The following lots lying within the above-mentioned boundaries are excluded from this order, and their aggregate acreage of 1 acre 2 roods and 33 perches is not included in the acreage of 55,775 acres and 12 perches given above :—

## Forest survey preliminary plan 18.

Lot.	Name of Land.	Extent, A. R. P.
3	T. P. 137,192	0 3 14
4	T. P. 125,441	0 3 19
		1 2 33

[For Diagram see page 1747.]

**Kurunegala S. O. No. 3,044.****Order under Section 4, Sub-section (1), of "The Waste Lands Ordinances of 1897, 1899, 1900, and 1903."**

In the matter of the lands commonly called or known as Talawattegedarakele, Keppitiheenahenyaya, &c., situate in the village of Talawattegedara, in the Diwigandahaye korale of the Hiriyala hatpattu of the Kurunegala District, in the North-Western Province, and of "The Waste Lands Ordinances of 1897, 1899, 1900, and 1903."

WHEREAS in pursuance of section 1 of the said Ordinances it was duly declared and notified on the 2nd day of November, 1917, that if no claim to the lands commonly called or known as Talawattegedarakele, Keppitiheenahenyaya, &c., situate in the village of Talawattegedara, in the Diwigandahaye korale of the Hiriyala hatpattu of the Kurunegala District, in the North-Western Province, containing in extent 36 acres 1 rood and 11 perches, and shown as lots 2A, 3, and 14 in preliminary plan 4,607, and in the annexed diagram, was made to John Murray Davies, Special Officer appointed under section 28 of the said Ordinances, within the period of three months from the date specified in the said notice, such lands would be declared the property of the Crown, and dealt with on account of the Crown (*vide* Notice No. 6,647) :

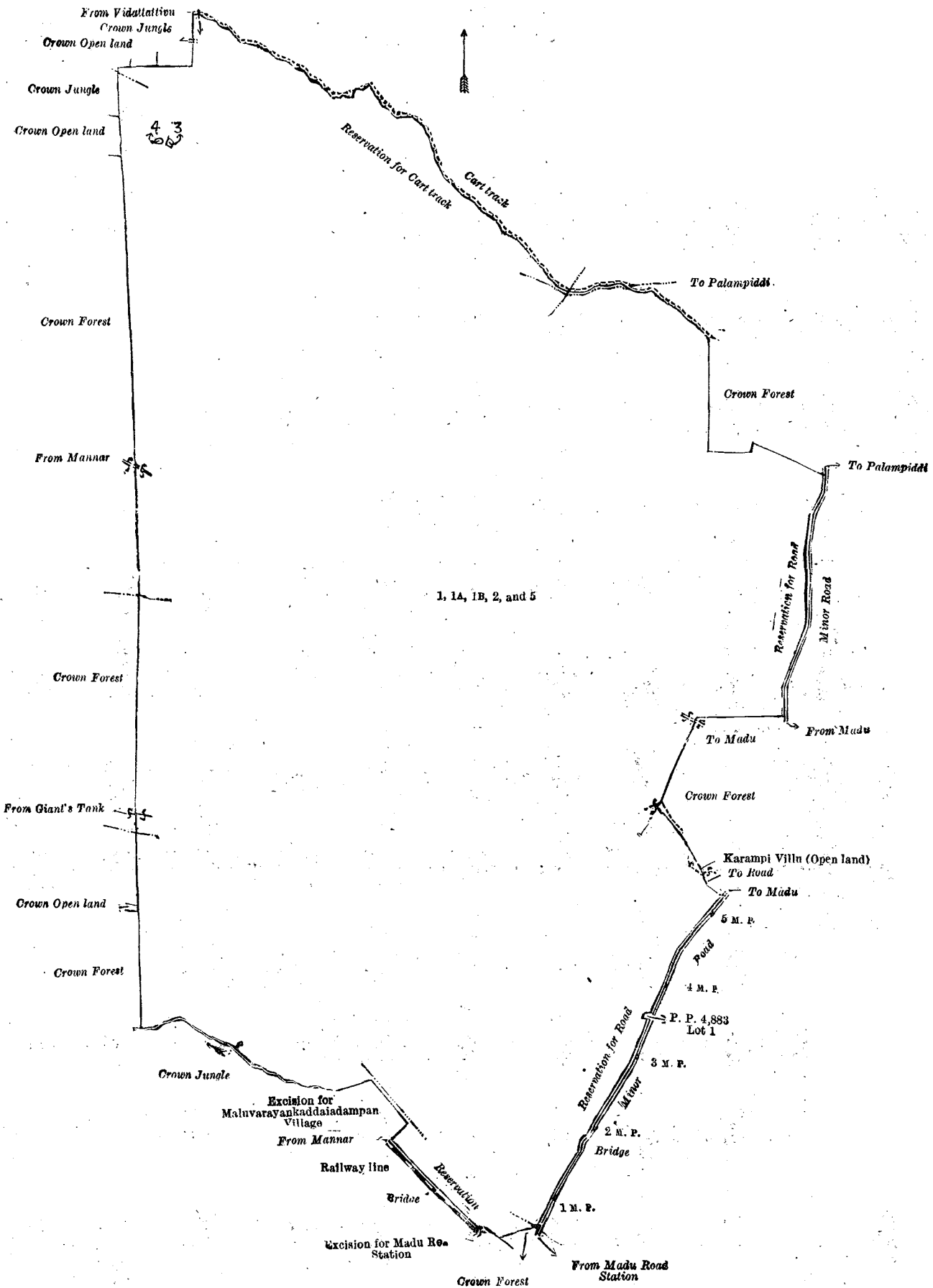
And whereas Awanna Veena Menā Meiyappa Chetty made claim thereto, and John Murray Davies, Special Officer appointed under section 28 of the said Ordinances, made due inquiry into such claim ; and whereas K. M. P. R. Nachchappa Chetty, as the agent of the said claimant, and the aforesaid John Murray Davies, with the consent of His Excellency the Governor, came to an agreement in writing dated the 27th day of November, 1919, concerning the said lands, under section 4, sub-section (1), of the said Ordinances, whereby it was agreed that the said claimant should be declared the purchaser of the said lands upon payment on or before the 6th day of January, 1920, to the Government Agent at Kurunegala, or to the Settlement Officer, of a sum of Rupees Five hundred and Forty-five only (Rs. 545), as the purchase amount of the said lands, and whereas the said amount has been duly paid by the said claimant, he is hereby, in pursuance of the agreement afore-mentioned, declared to be the purchaser of the said lands, as more fully described herein below.

*Description of the Lands referred to.*

The following lots situated in the village of Talawattegedara, in the Diwigandahaye korale of the Hiriyala hatpattu of the Kurunegala District, in the North-Western Province, as described in the annexed diagram :—

Lot.	Name of Land.	Extent, A. R. P.
2A	Talawattegedarakele	2 0 0
3	Keppitiheenahenyaya	21 1 31
14	Do.	12 3 20
(Exclusive of Yoda-ela passing through the land.)		36 1 11

and bounded as follows : on the north by Talawattegedarahenyaya (reservation for Hakwetuna-oya and Yoda-ela) to be declared the property of the Crown under the Waste Lands Ordinances ; on the east by railway reservation to be declared the property of the Crown under the Waste Lands Ordinances, Talawattegedarawela claimed by Canapathipillai Sivakolunthan, Yoda-ela, Talawattegedarawela claimed by Canapathipillai Sivakolunthan, railway reservation to be declared the property of the Crown under the Waste Lands Ordinances, Keppitihenyaya to be declared the property of the Crown under the Waste Lands Ordinances ; on the south by the village limit of Siyambalewa ; on the west by Talawattegedarahenyaya (reservation for Hakwetuna-oya and Yoda-ela) to be declared the property of the Crown under the Waste Lands Ordinances.



1, 1A, 1B, 2, and 5

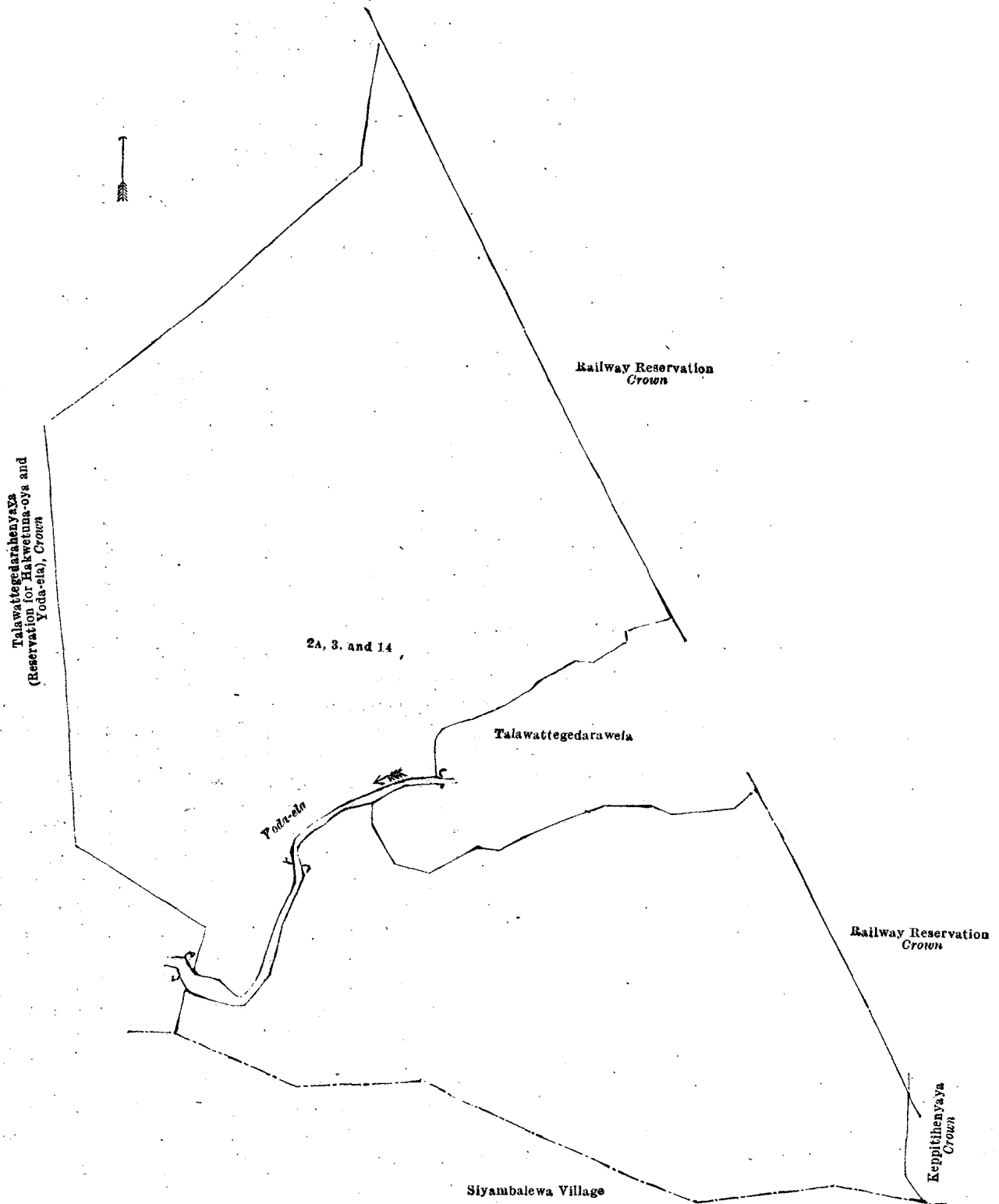
Surveyor-General's Office,  
Colombo, April 26, 1920.

Scale of 128 Chains to an Inch.

September 6, 1920.

FREDERICK LEWIS,  
Special Officer.

F. J. SALMON,  
for Acting Surveyor-General.



Surveyor-General's Office,  
Colombo, July 9, 1920.

Scale of 4 Chains to an Inch.

F. J. SALMON,  
for Acting Surveyor-General.

August 20, 1920.

H. C. TOLLER,  
Special Officer.

**Kurunegala S. O. No. 3,045.****Order under Section 4, Sub-section (1), of "The Waste Lands Ordinances of 1897, 1899, 1900, and 1903."**

In the matter of the lands commonly called or known as Keppitihenyaya, Keppitiheenahenyaya, &c., situate in the village of Talawattegedara, in the Diwigandahaye korale of the Hiriyala hatpattu of the Kurunegala District, in the North-Western Province, and of "The Waste Lands Ordinances of 1897, 1899, 1900, and 1903."

WHEREAS in pursuance of section 1 of the said Ordinances it was duly declared and notified on the 2nd day of November, 1917, that if no claim to the lands commonly called or known as Keppitihenyaya, Keppitiheenahenyaya, &c., situate in the village of Talawattegedara, in the Diwigandahaye korale of the Hiriyala hatpattu of the Kurunegala District, in the North-Western Province, containing in extent 111 acres and 5 perches and shown as lots 6, 15, and 17 in preliminary plan 4,607, and in the annexed diagrams, was made to John Murray Davies, Special Officer appointed under section 28 of the said Ordinances, within the period of three months from the date specified in the said notice, such lands would be declared the property of the Crown, and dealt with on account of the Crown (*vide* Notice No. 6,647):

And whereas Canapathipillai Sivakolunthan made claim thereto, and John Murray Davies, Special Officer appointed under section 28 of the said Ordinances, made due inquiry into such claim, and whereas the said claimant and the aforesaid John Murray Davies, with the consent of His Excellency the Governor, came to an agreement in writing dated the 6th day of October, 1919, concerning the said lands, under section 4, sub-section (1), of the said Ordinances, whereby it was agreed that the said claimant should be declared the purchaser of the said lands upon payment to the Settlement Officer, of a sum of Rupees One thousand Six hundred and Sixty-five and Cents Fifty only (Rs. 1,665.50) as the purchase amount of the said lands, and whereas the said amount has been duly paid by the said claimant, he is hereby, in pursuance of the agreement afore-mentioned, declared to be the purchaser of the said lands, as more fully described herein below.

*Description of the Lands referred to.*

The following lots situated in the village of Talawattegedara, in the Diwigandahaye korale of the Hiriyala hatpattu of the Kurunegala District, in the North-Western Province, as described in the annexed diagrams:—

## I.—Preliminary plan 4,607.

Lot.	Name of Land.	Extent, A. R. P.
6	Keppitihenyaya	34 3 32

and bounded as follows: on the north by Keppitiheenayaya (reservation for Hakwetuna-oya) to be declared the property of the Crown under the Waste Lands Ordinances, the village limit of Ambagaswewa; on the east by the village limit of Ambagaswewa, Keppitihenyaya (reservation for Mahawewa and Yoda-ela) to be declared the property of the Crown under the Waste Lands Ordinances, Talawattegedarawela claimed by Canapathipillai Sivakolunthan; on the south by Talawattegedarawela claimed by Canapathipillai Sivakolunthan, railway reservation to be declared the property of the Crown under the Waste Lands Ordinances; on the west by railway reservation to be declared the property of the Crown under the Waste Lands Ordinances, Keppitiheenahenyaya (reservation for Hakwetuna-oya) to be declared the property of the Crown under the Waste Lands Ordinances.

[For Diagram see page 1750.]

## II.—Preliminary plan 4,607.

Lot.	Name of Land.	Extent, A. R. P.
15	Keppitiheenahenyaya	36 2 3
17	Do.	39 2 10
(Exclusive of road and reservation passing through the land.)		76 0 13

and bounded as follows: on the north by the village limit of Ambagaswewa; on the east by the village limit of Ambagaswewa, the village limit of Kalawana; on the south by the village limit of Siyambalewa; on the west by railway reservation to be declared the property of the Crown under the Waste Lands Ordinances, Talawattegedarawela claimed by Canapathipillai Sivakolunthan, Keppitihenyaya (reservation for Mahawewa and Yoda-ela) to be declared the property of the Crown under the Waste Lands Ordinances, road and reservation to be declared the property of the Crown under the Waste Lands Ordinances.

NOTE.—The following lots lying within the above-mentioned boundaries are excluded from this part of the order, and their aggregate acreage of 5 acres 1 rood and 8 perches is not included in the acreage of 76 acres and 13 perches given above:—

## Preliminary plan 4,607.

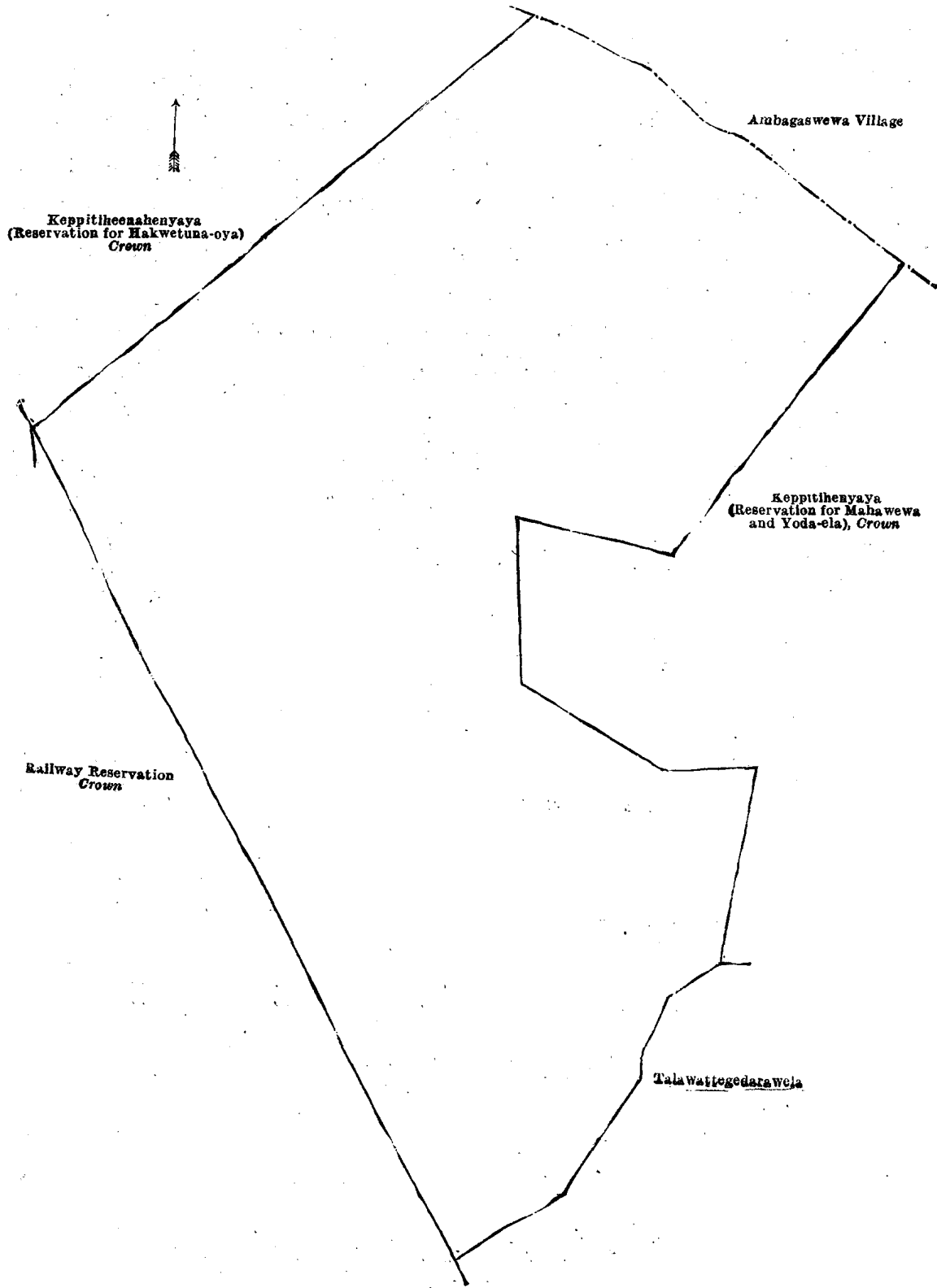
Lot.	Name of Land.	Extent, A. R. P.
A 12	Keppitiheenayaya (reservation for Kudawewa)	2 3 6
A 13	Kudawewa (tank and bund)	2 2 2
		5 1 8

[For Diagram see page 1751.]

**Kurunegala S. O. No. 3,046.****Order under Section 4, Sub-section (1), of "The Waste Lands Ordinances of 1897, 1899, 1900, and 1903," declaring Land to be Crown Property.**

In the matter of the land commonly called or known as Talawattegederahenyaya (reservation for Hakwetuna-oya and Yoda-ela), situate in the village of Talawattegedara, in the Diwigandahaye korale of the Hiriyala hatpattu of the Kurunegala District, in the North-Western Province, and of "The Waste Lands Ordinances of 1897, 1899, 1900, and 1903."

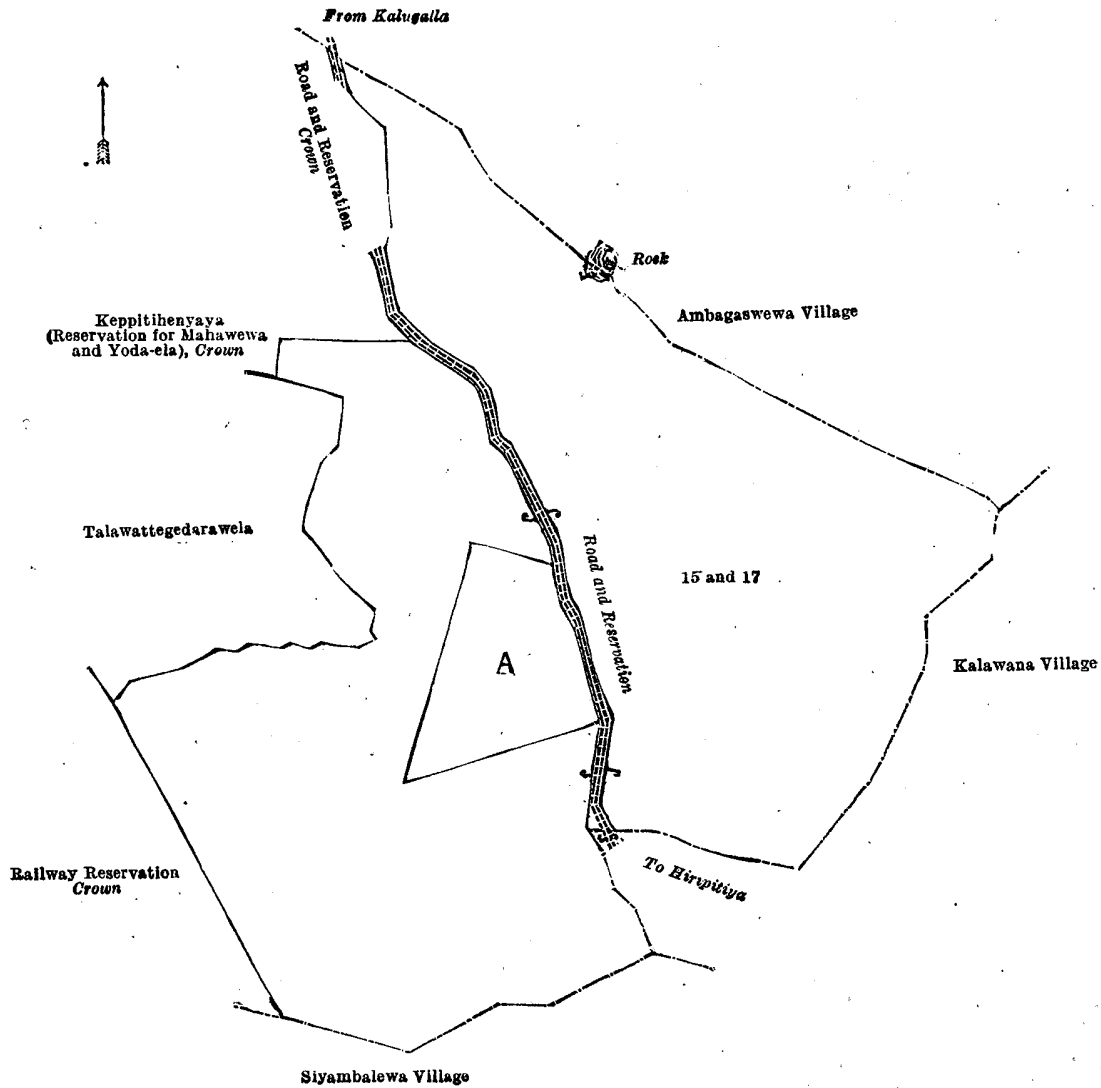
WHEREAS in pursuance of section 1 of the said Ordinances it was duly notified on the 2nd day of November, 1917, that if no claim to the land commonly called or known as Talawattegederahenyaya (reservation for Hakwetuna-oya and Yoda-ela), situate in the village of Talawattegedara, in the Diwigandahaye korale of the Hiriyala hatpattu of the Kurunegala District, in the North-Western Province, containing in extent 11 acres and 11 perches, and shown as lot 2 in preliminary plan 4,607, and in the annexed diagram was made to John Murray Davies, Special Officer appointed under section 28 of the said Ordinances, within the period of three months from the date specified in such notice, such land would be declared the property of the Crown, and dealt with on account of the Crown (*vide* Notice No. 6,647):



Surveyor-General's Office,  
Colombo, July 9, 1920.

Scale of 4 Chains to an Inch.

F. J. SALMON,  
for Acting Surveyor-General.



Surveyor-General's Office,  
Colombo, July 9, 1920.

Scale of 8 Chains to an Inch.

F. J. SALMON,  
for Acting Surveyor-General.

August 20, 1920.

H. C. TOLLER,  
Special Officer.

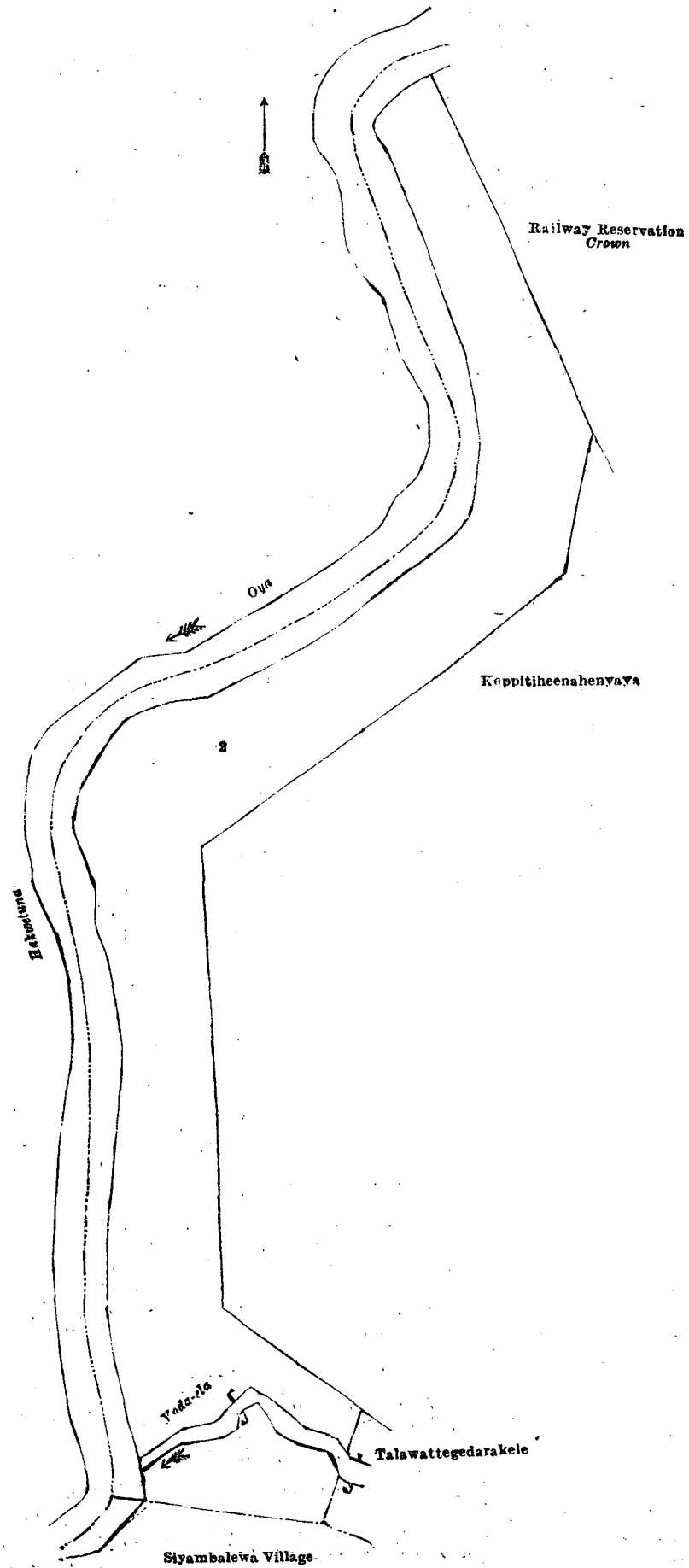
And whereas Awanna Veena Mena Meiyappa Chetty made claim, *inter alia*, to the above-mentioned lot 2; and whereas K. M. P. R. Nachchappa Chetty, as the agent of the said claimant entered into an agreement in writing dated the 27th day of November, 1919, whereby in consideration of the said claimant being declared the purchaser of (a) lots 3 and 14 of the notice and of the preliminary plan 4,607, and (b) 2 acres more or less of lot 2 of the notice and of the preliminary plan 4,607, now shown as lot 2A on the same plan upon payment to the Government Agent at Kurunegala or to the Settlement Officer, on or before the 6th day of January, 1920, of a sum of Rupees Five hundred and Forty-five only (Rs. 545), he as the agent of the said claimant withdrew claim to the above-mentioned lot 2 of this order, I, Harry Chambers Toller, Special Officer appointed under section 28 of the said Ordinances, under and by virtue of the powers vested in me in that behalf by section 4 of the said Ordinances, do hereby on this 20th day of August, 1920, order and declare under section 4, sub-section (1), of the said Ordinances, that the said land, as more fully described herein below, is the property of the Crown.

*Description of the Land referred to.*

The following lot situated in the village of Talawattegedara, in the Diwigandahaye korale of the Hiriyala hatpattu of the Kurunegala District, in the North-Western Province, as described in the annexed diagram:—

Lot.	Name of Land.	Preliminary plan 4,607.	Extent, A. R. P.
2	Talawattegedarahunyaya (reservation for Hakwetuna-oya and Yoda-ela)	..	11 0 11

and bounded as follows: on the north by Hakwetuna-oya, railway reservation to be declared the property of the Crown under the Waste Lands Ordinances; on the east by railway reservation to be declared the property of the Crown under the Waste Lands Ordinances, Keppitiheenahenyaya sold to Awanna Veena Mena Meiyappa Chetty under the Waste Lands Ordinances, Talawattegedarakele sold to Awanna Veena Mena Meiyappa Chetty under the Waste Lands Ordinances, Yoda-ela, Talawattegedarakele sold to Awanna Veena Mena Meiyappa Chetty under the Waste Lands Ordinances; on the south by the village limit of Siyambalawa; on the west by Hakwetuna-oya.



Surveyor-General's Office,  
Colombo, July 9, 1920.

August 20, 1920.

Scale of 4 Chains to an Inch.

H. C. TOLLER,  
Special Officer.

F. J. SALMON,  
for Acting Surveyor-General.



**Kurunegala S. O. No. 3,047.**

**Order under Section 4, Sub-section (1), of "The Waste Lands Ordinances of 1897, 1899, 1900, and 1903," admitting Lands to be Private Property.**

In the matter of the lands commonly called or known as Maussawekele, situate in the village of Kalawana, in the Divigandahaye korale of the Hiriyala hatpattu of the Kurunegala District, in the North-Western Province, and of "The Waste Lands Ordinances of 1897, 1899, 1900, and 1903."

WHEREAS in pursuance of section 1 of the said Ordinances it was duly notified on the 2nd day November, 1917, that if no claim to the lands commonly called or known as Maussawekele, situate in the village of Kalawana, in the Divigandahaye korale of the Hiriyala hatpattu of the Kurunegala District, in the North-Western Province, containing in extent 5 acres and 1 perch and shown as lots C 108B and F 108A in preliminary plan 4,485 and in the annexed diagram, was made to John Murray Davies, Special Officer appointed under section 28 of the said Ordinances, within the period of three months from the date specified in such notice, such lands would be declared the property of the Crown, and dealt with on account of the Crown (*vide* Notice No. 6,641):

And whereas (1) Herat Mudiyansele Kandappu, (2) ditto Kiri Banda, and (3) ditto Kiri Bandi Menika, made claim thereto, and John Murray Davies, the aforesaid Special Officer, made due inquiry into such claim, I, Harry Chambers Toller, Special Officer appointed under section 28 of the said Ordinances, with the consent of the His Excellency Governor, do hereby in pursuance of the agreement dated the 12th day of October, 1918, admit the said claimants along with Herat Mudiyansele Appuhamy and ditto Mutu Menika, to be the owners in the proportions of  $\frac{1}{2}$  to the said Herat Mudiyansele Kandappu and Herat Mudiyansele Appuhamy, and  $\frac{1}{2}$  to the said Herat Mudiyansele Kiri Banda, ditto Mutu Menika, and ditto Kiri Bandi Menika, of the said lands as more fully described herein below, under section 4, sub-section (1), of the said Ordinances.

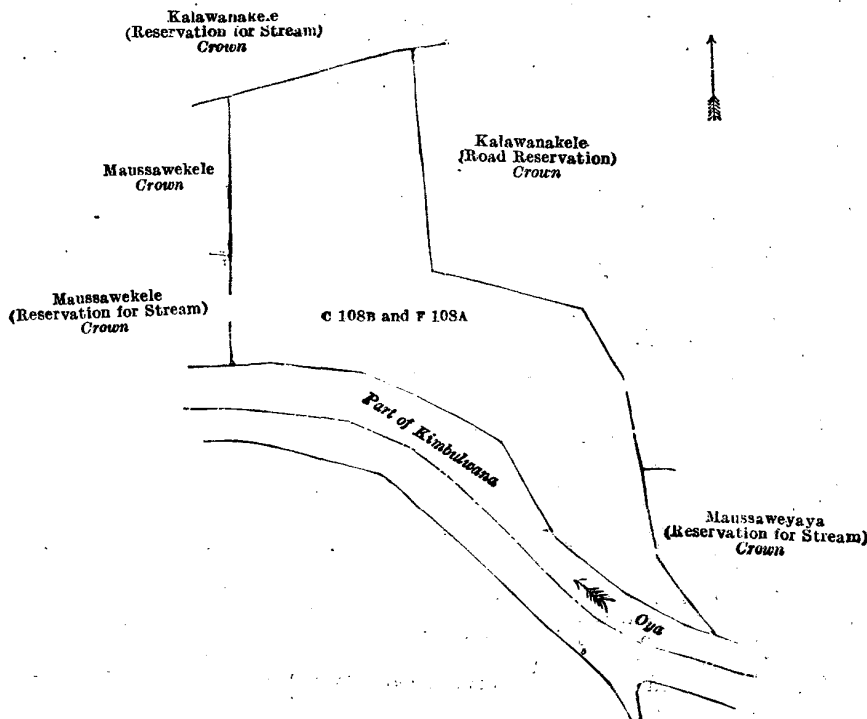
*Description of the Lands referred to.*

The following lots situated in the village of Kalawana, in the Divigandahaye korale of the Hiriyala hatpattu of the Kurunegala District, in the North-Western Province, as described in the annexed diagram:—

Preliminary plan 4,485.

Lot,	Name of Land.	Extent, A. R. P.
C 108B	Maussawekele	3 1 0
F 108A	Do.	1 3 1
		5 0 1

and bounded as follows: on the north by Kalawanakele (reservation for stream) to be declared the property of the Crown under the Waste Lands Ordinances; on the east by Kalawanakele (road reservation) to be declared the property of the Crown under the Waste Lands Ordinances, Maussaweyaya (reservation for stream) to be declared the property of the Crown under the Waste Lands Ordinances; on the south by part of Kimbalwana-oya; on the west by Maussawekele (reservation for stream) to be declared the property of the Crown under the Waste Lands Ordinances, Maussawekele to be declared the property of the Crown under the Waste Lands Ordinances.



Surveyor-General's Office,  
Colombo, June 24, 1920:

Scale of 4 Chains to an Inch.

F. J. SALMON,  
for Acting Surveyor-General.

August 10, 1920.

H. C. TOLLER,  
Special Officer.

## Kurunegala S. O. No. 3,048.

Order under Section 2 of "The Waste Lands Ordinances of 1897, 1899, 1900, and 1903,"  
declaring the Lands to be Crown Property.

In the matter of the lands commonly called or known as Gansabhawa road, ela (stream), &c., situate in the village of Walaswewa, in the Baladora korale of the Dewamedhi hatpattu of the Kurunegala District, in the North-Western Province, and of "The Waste Lands Ordinances of 1897, 1899, 1900, and 1903."

THE notice required by section 1 of "The Waste Lands Ordinances of 1897, 1899, 1900, and 1903," having been duly published in manner prescribed by that section in respect of the above-named lands (*vide* Notice No. 6,245), and no claim having been made to the said lands or to any interest therein within the period of three months from the date specified in the said notice, I, Norman Albert Hampton, Special Officer appointed under section 28 of the said Ordinances, under and by virtue of the powers vested in me in that behalf by section 2 of the said Ordinances, do hereby on this 15th day of March, 1920, order and declare that the said lands, as more fully described herein below, situate in the village of Walaswewa, in the Baladora korale of the Dewamedhi hatpattu of the Kurunegala District, in the North-Western Province, and shown as lots 4, 14, 17, 22, 23, 31, 40, 54, 59, 61, 67, 78, 83, 84, 90, 92, 93, 98, 99, 101, 104, 105 in block survey preliminary plan 1,629 and in the annexed diagrams, and containing in extent about 38 acres 3 roods and 37 perches, are the property of the Crown.

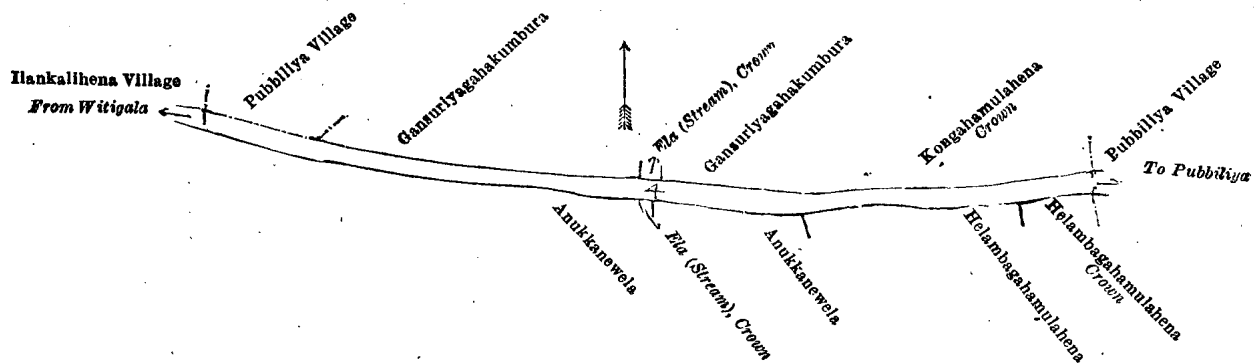
*Description of the Lands referred to.*

The following lots situated in the village of Walaswewa, in the Baladora korale of the Dewamedhi hatpattu of the Kurunegala District, in the North-Western Province, as described in the annexed diagrams:—

## I.—Block survey preliminary plan 1,629.

Lot.	Name of Land.	Extent, A. R. P.
4	Gansabhawa road	0 2 30

and bounded as follows: on the north by the village limit of Pubbiliya, Gansuriyagahakumbura claimed by Ambakadawara Lekamalage Ukkhamy, an ela (stream) belonging to the Crown, Gansuriyagahakumbura claimed by Ihalawatte Lekamalage Dingiri Menika, Kongahamulahena to be declared the property of the Crown under the Waste Lands Ordinances; on the east by the village limit of Pubbiliya; on the south by Helambagahamulahena to be declared the property of the Crown under the Waste Lands Ordinances, Helambagahamulahena to be declared the property of Warnakulasuriya Ilansin Mudiyansele Picheha Naide and others under the Waste Lands Ordinances, Anukkanewela claimed by Emagama Lekamalage Punchirala, an ela (stream) belonging to the Crown, Anukkanewela claimed by Emagama Lekamalage Punchirala; on the west by the village limit of Ilankalihena.



Surveyor-General's Office,  
Colombo, September 16, 1920.

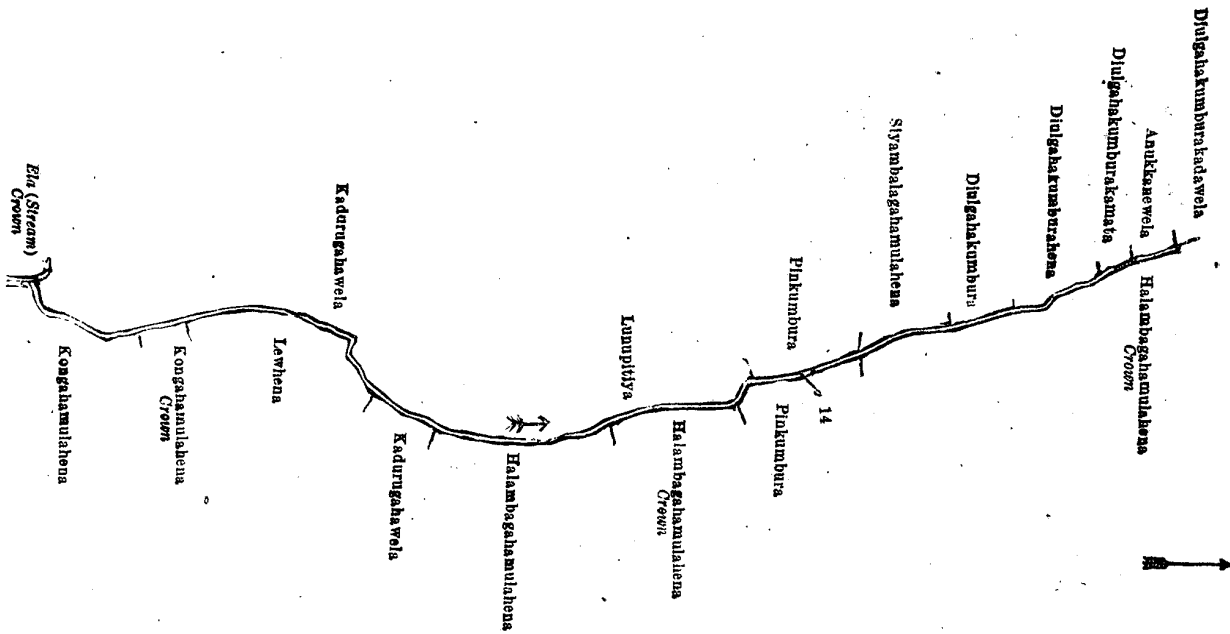
Scale of 4 Chains to an Inch.

F. J. SALMON,  
for Acting Surveyor-General.

## II.—Block survey preliminary plan 1629.

Lot.	Name of Land.	Extent, A. R. P.
14	Ela (stream)	0 2 21

and bounded as follows: on the north by Diulgahakumburakadawala (private); on the east by Halambagahamulahena to be declared the property of the Crown under the Waste Lands Ordinances, Pinkumbura claimed by the trustees of Usgala temple, Halambagahamulahena to be declared the property of the Crown under the Waste Lands Ordinances, Halambagahamulahena to be declared the property of Ratnayaka Mudiyansele Punchirala and another under the Waste Lands Ordinances, Kadurugahawela claimed by Ratnayaka Mudiyansele Punchirala, Lewhena claimed by Arachchilage Ran Menika, Kongahamulahena to be declared the property of the Crown under the Waste Lands Ordinances, Kongahamulahena to be declared the property of Warnakula Arachchilage Kaluhamy under the Waste Lands Ordinances; on the south by Kongahamulahena to be declared the property of Warnakula Arachchilage Kaluhamy under the Waste Lands Ordinances, an ela (stream) to be declared the property of the Crown under the Waste Lands Ordinances; on the west by Kadurugahawela claimed by Ratnayaka Mudiyansele Punchirala, Lunupitiya claimed by Emagama Lekamalage Punchirala, Pinkumbura claimed by the trustees of Usgala temple, Siyambalagahamulahena claimed by Ihalawattahena claimed by Muhandiramalage Anthony Fernando and another, Diulgahakumburekamata claimed by Polwatte Lekamalage Nambirala and another, Anukkanewela claimed by Emagama Lekamalage Punchirala.



Surveyor-General's Office,  
Colombo, September 16, 1920.

Scale of 8 Chains to an Inch.

F. J. SALMON,  
for Acting Surveyor-General.

III.—Block survey preliminary plan 1,629.

Lot.	Name of Land.	Extent, A. R. P.
17	Ela (stream)	0 3 7

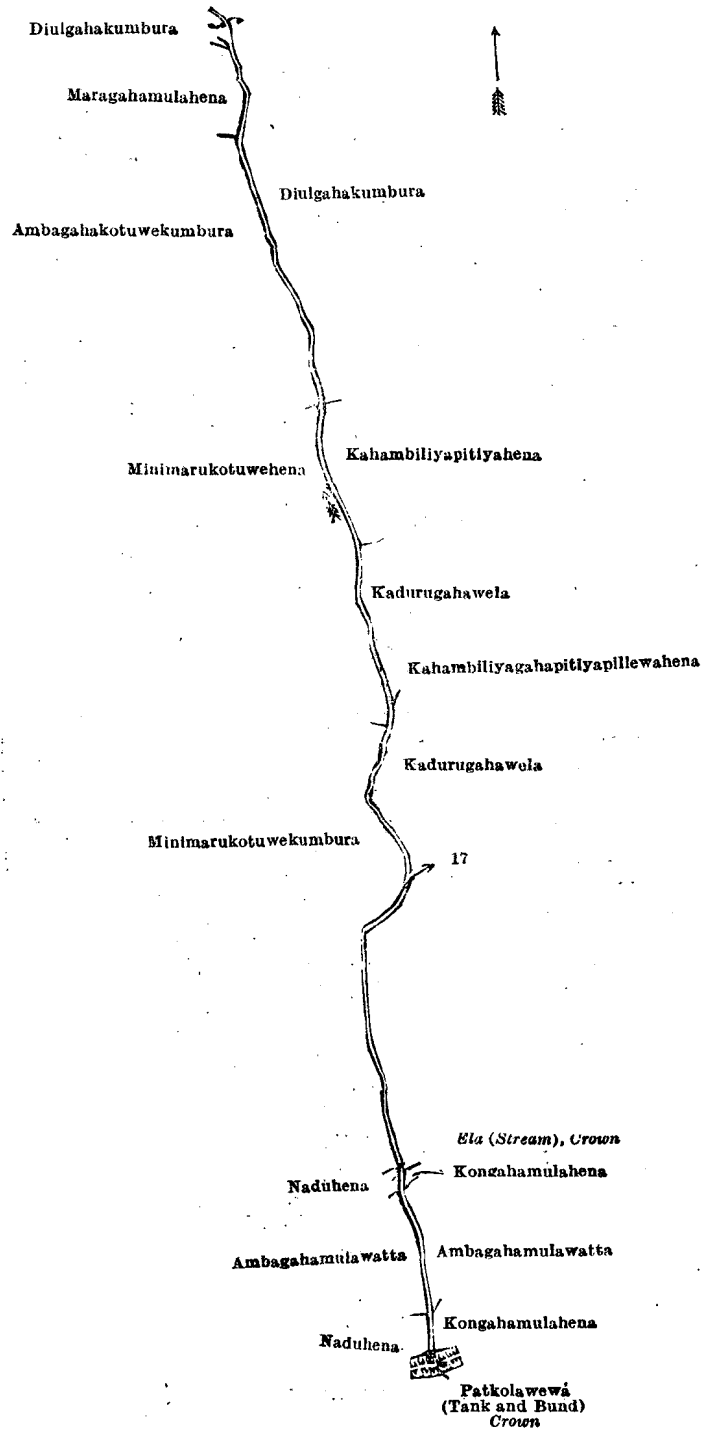
and bounded as follows : on the north by Diulgahakumbura claimed by Polwatte Lekamalage Nambirala ; on the east by Diulgahakumbura claimed by Polwatte Lekamalage Nambirala, Kahambiliyapitiyehena (private), Kadurugahawela claimed by Ratnayaka Mudiyansele Punchirala, Kahambiliyapitiyepillewahena claimed by Emagama Lekamalage Sethuhamy and another, Kadurugahawela claimed by Ratnayaka Mudiyansele Punchirala, an ela (stream) to be declared the property of the Crown under the Waste Lands Ordinances, Kongahamulahena to be declared the property of Warnakula Arachchilage Kaluhamy under the Waste Lands Ordinances ; on the south by Patkolawewa (tank bund) to be declared the property of the Crown under the Waste Lands Ordinances ; on the west by Naduhena to be declared the property of Warnakula Arachchilage Dingira under the Waste Lands Ordinances, Ambagahamulawatta claimed by Warnakula Arachchilage Naide Vidane and others, Naduhena to be declared the property of Ratnayaka Mudiyansele Ukkuhamy under the Waste Lands Ordinances, Minimarukotuwekumbura claimed by Ratnayaka Mudiyansele Punchirala, Vel-Vidane, Minimarukotuwehena to be declared the property of Ratnayaka Mudiyansele Punchirala and another under the Waste Lands Ordinances, Ambagahamulawatta claimed by Ratnayaka Mudiyansele Punchirala, Maragahamulahena to be declared the property of Ihalawatta Lekamalage Ran Etana and another under the Waste Lands Ordinances.

[For Diagram see page 1756.]

IV.—Block survey preliminary plan 1,629.

Lot.	Name of Land.	Extent, A. R. P.
22	Para (road)	2 1 21

and bounded as follows : on the north by the village limit of Hankalihena ; on the east by Maragahamulahena to be declared the property of Warnakula Arachchilage Kaluhamy under the Waste Lands Ordinances, Maragahamulahena to be declared the property of Warnakula Arachchilage Naide Vidane under the Waste Lands Ordinances, Anukkanewewa (tank and bund) to be declared the property of the Crown under the Waste Lands Ordinances, Maragahamulahena to be declared the property of Ihalawatte Lekamalage Ran Etana under the Waste Lands Ordinances, Maragahamulahena to be declared the property of Ihalawatte Lekamalage Ran Etana and another under the Waste Lands Ordinances, Maragahamulahena to be declared the property of the Crown under the Waste Lands Ordinances, Dangahamulawatta claimed by Emagama Lekamalage Punchirala, Bulugahamulawatta claimed by Ratnayaka Mudiyansele Punchirala, Vel-Vidane, Maragahamulahena to be declared the property of Ratnayaka Mudiyansele Punchirala and another under the Waste Lands Ordinances, Kongahamulawatta claimed by Emagama Lekamalage Sethu and others, Meegahamulawatta claimed by Emagama Lekamalage Kirimenika and another, Kajugahamulawatta claimed by Emagama Lekamalage Ukkuhamy, Kadurugahamulawatta claimed by Ratnayaka Mudiyansele Punchirala, Vel-Vidane, and another, Minimarukotuwewatta to be declared the property of Ratnayaka Mudiyansele Punchirala and another under the Waste Lands Ordinances, Minimarukotuwehena to be declared the property of Warnakula Arachchilage Naide Vidane under the Waste Lands Ordinances, Minimarukotuwehena to be declared the property of Ratnayaka Mudiyansele Yahapathamy and another

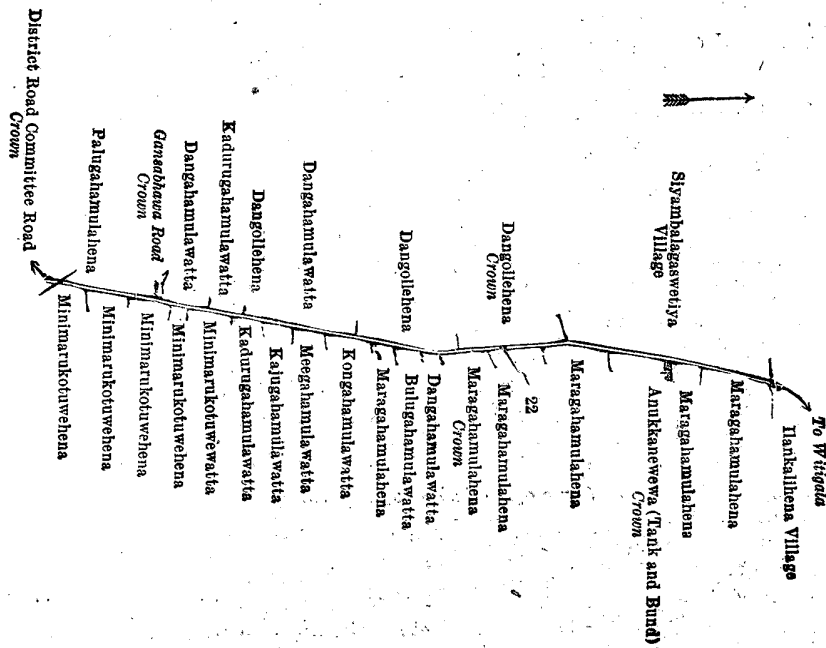


Surveyor-General's Office,  
Colombo, September 16, 1920.

Scale of 8 Chains to an Inch.

F. J. SALMON,  
for Acting Surveyor-General.

under the Waste Lands Ordinances, Minimarukotuwehena to be declared the property of Ihalawatte Lekamalage Ran Etana under the Waste Lands Ordinances, Minimarukotuwehena to be declared the property of Ratnayaka Mudiyansele Ukkahamy under the Waste Lands Ordinances; on the south by the District Road Committee road from Haputale to Witigala to be declared the property of the Crown under the Waste Lands Ordinances; on the west by Palugahamulahena to be declared the property of Warnakula Arachchilage Naide Vidane and others under the Waste Lands Ordinances, Gansabhawa road to be declared the property of the Crown under the Waste Lands Ordinances, Dangahamulawatta claimed by Ratnayaka Mudiyansele Ukkahamy, Kadurugahamulawatta claimed by Warnakula Arachchilage Naide Vidane, Dangollehena to be declared the property of Warnakula Arachchilage Kaluhamy under the Waste Lands Ordinances, Dangahamulawatta claimed by Muttusamilagedera Kaliaamma and others, Dangollehena to be declared the property of Ratnayaka Mudiyansele Panchirala and another under the Waste Lands Ordinances, Dangollehena to be declared the property of the Crown under the Waste Lands Ordinances, the village limit of Siyambalagaswetiya.



Surveyor-General's Office,  
Colombo, September 16, 1920.

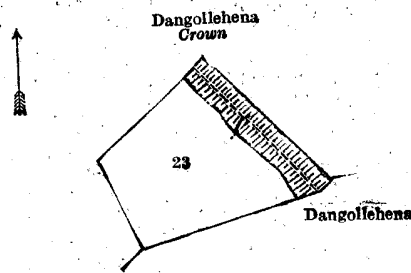
Scale of 16 Chains to an Inch.

F. J. SALMON,  
for Acting Surveyor-General.

V.—Block survey preliminary plan 1,629.

Lot.	Name of Land.	Extent, A. R. P.
23	Dangollewewa (tank and bund)	1 0 22

and bounded as follows : on the north and east by Dangollehena to be declared the property of the Crown under the Waste Lands Ordinances ; on the south by Dangollehena to be declared the property of Ratnayaka Mudiyansele Punchirala and another under the Waste Lands Ordinances ; on the west by Dangollehena to be declared the property of the Crown under the Waste Lands Ordinances.



Surveyor-General's Office,  
Colombo, September 16, 1920.

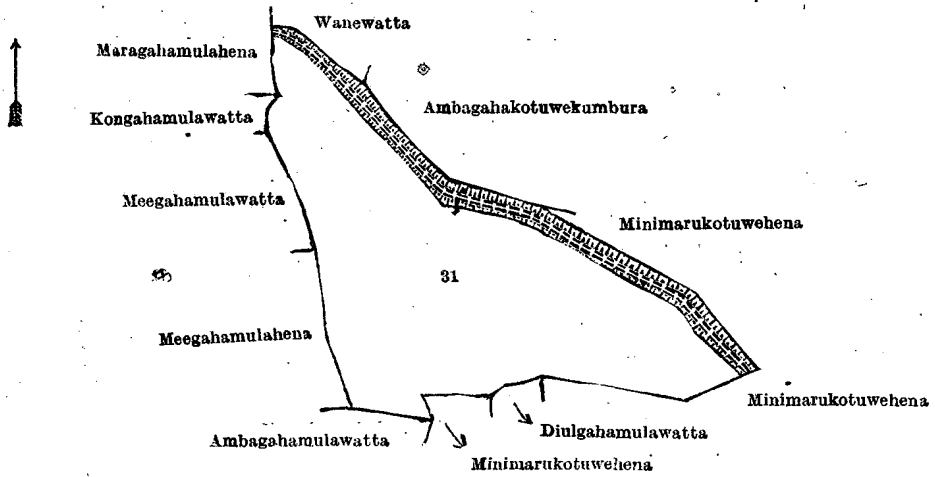
Scale of 4 Chains to an Inch.

F. J. SALMON,  
for Acting Surveyor-General.

VI.—Block survey preliminary plan 1,629.

Lot.	Name of Land.	Extent, A. R. P.
31	Malattuwewa (tank and bund)	3 3 26

and bounded as follows : on the north by Wanewatta claimed by Ratnayaka Mudiyansele Punchirala, Vel-Vidane, and others, Ambagahakotuwakumbura claimed by Ratnayaka Mudiyansele Punchirala ; on the east by Minimarukotuwehena to be declared the property of Ratnayaka Mudiyansele Punchirala and another under the Waste Lands Ordinances ; on the south by Minimarukotuwehena to be declared the property of Ratnayaka Mudiyansele Punchirala and another under the Waste Lands Ordinances, Diilgahamulawatta claimed by Ratnayaka Mudiyansele Punchirala, Vel-Vidane, Minimarukotuwehena to be declared the property of Inalawatta Lekamalage Ran Etana under the Waste Lands Ordinances, Ambagahamulawatta claimed by Ratnayaka Mudiyansele Punchirala, Vel-Vidane, and others ; on the west by Nugagahamulahena claimed by Emagama Lekamalage Punchirala and another, Meegahamulawatta claimed by Emagama-Lekamalage Kirimenika and another, Kongahamulawatta claimed by Emagama Lekamalage Sethu and others, Maragahamulahena to be declared the property of Ratnayaka Mudiyansele Punchirala and another under the Waste Lands Ordinances.



Surveyor-General's Office,  
Colombo, September 16, 1920.


Scale of 4 Chains to an Inch.

F. J. SALMON,  
for Acting Surveyor-General.

VII.—Block survey preliminary plan 1,629.

Lot.	Name of Land.	Extent, A. R. P.
40	Gapsabhawa road	0 0 25

and bounded as follows : on the north by Dangahamulawatta claimed by Ratnayaka Mudiyansele Ukkhamy ; on the east by para (road) to be declared the property of the Crown under the Waste Lands Ordinances ; on the south by Palugahamulahena to be declared the property of Warnakula Arachchilage Naide Vidane and others under the Waste Lands Ordinances ; on the west by the District Road Committee road to be declared the property of the Crown under the Waste Lands Ordinances.



Surveyor-General's Office,  
Colombo, September 16, 1920.

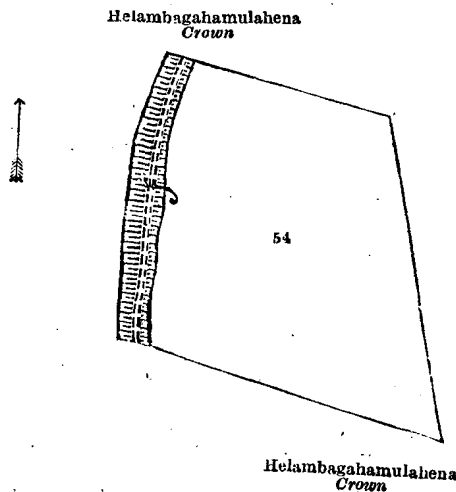
Scale of 4 Chains to an Inch.

F. J. SALMON,  
for Acting Surveyor-General.

VIII.—Block survey preliminary plan 1,629.

Lot.	Name of Land.	Extent, A. R. P.
54	Pinwewa (tank and bund)	3 3 25

and bounded as follows : on the north, east, south, and west by Helambagahamulahena to be declared the property of the Crown under the Waste Lands Ordinances.



Surveyor-General's Office,  
Colombo, September 16, 1920.

Scale of 4 Chains to an Inch.

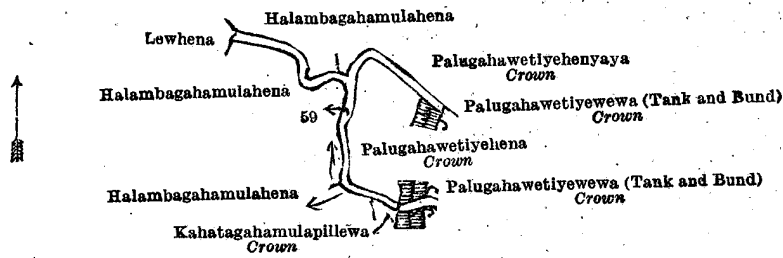
F. J. SALMON,  
for Acting Surveyor-General.

IX.—Block survey preliminary plan 1,629.

Lot.	Name of Land.	Extent, A. R. P.
59	Ela (stream)	0 0 21

and bounded as follows : on the north by Halambagahamulahena to be declared the property of Ratnayaka Mudiyansele Punchirala and another under the Waste Lands Ordinances, Palugahawetiyeheyaya to be declared the property of the Crown under the Waste Lands Ordinances ; on the east by Palugahawetiyeheyewa (tank and bund) to be declared the

property of the Crown under the Waste Lands Ordinances, Palugahawetiyeheha to be declared the property of the Crown under the Waste Lands Ordinances, Palugahawetiyeheha (tank and bund) to be declared the property of the Crown under the Waste Lands Ordinances; on the south by Kahatagahamulapillewa to be declared the property of the Crown under the Waste Lands Ordinances, Halambagahamulahena to be declared the property of Warnakula Arachchilage Kaluhamy under the Waste Lands Ordinances; on the west by Halambagahamulahena to be declared the property of Ihalawatta Lekamalage Ran Etana under the Waste Lands Ordinances, Lewhena claimed by Arachchilage Ran Menika.



Surveyor-General's Office,  
Colombo, September 16, 1920.

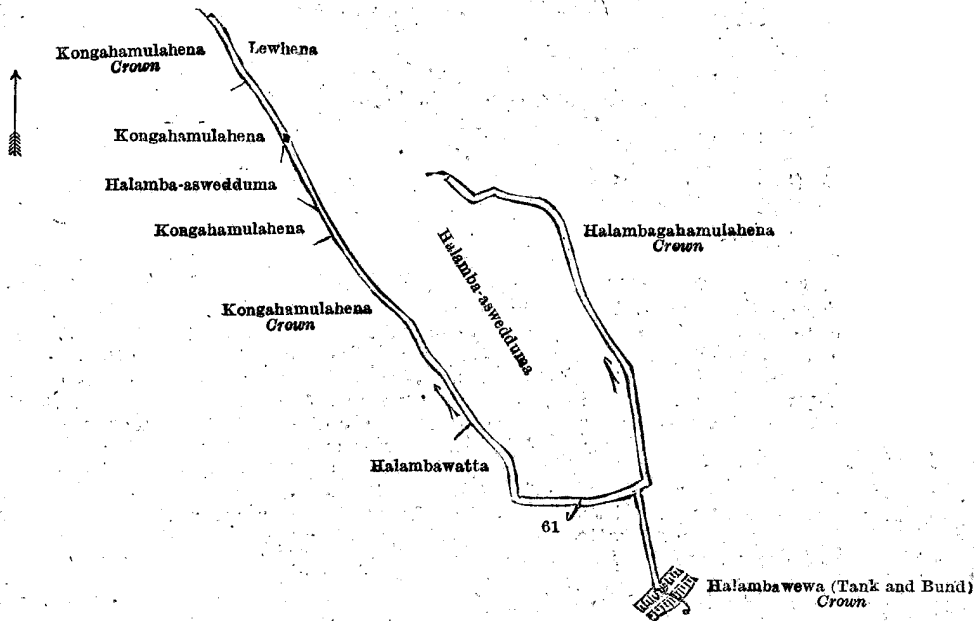
Scale of 4 Chains to an Inch.

F. J. SALMON,  
for Acting Surveyor-General.

X.—Block survey preliminary plan 1,629.

Lot.	Name of Land.	Extent, A. R. P.
61	Ela (stream)	0 1 4

and bounded as follows: on the north by Lewhena claimed by Arachchilage Ran Menika, Halamba-aswedduma claimed by Ratnayaka Mudiyansele Kapuruhamy; on the east by Halambagahamulahena to be declared the property of the Crown under the Waste Lands Ordinances; on the south by Halambawatta claimed by Ratnayaka Mudiyansele Yahapathamy Arachchi and others; on the west by Kongahamulahena to be declared the property of the Crown under the Waste Lands Ordinances, Kongahamulahena to be declared the property of Ratnayaka Mudiyansele Yahapathamy under the Waste Lands Ordinances, Halamba-aswedduma claimed by Ratnayaka Mudiyansele Kapuruhamy, Kongahamulahena to be declared the property of Ratnayaka Mudiyansele Yahapathamy under the Waste Lands Ordinances, Kongahamulahena to be declared the property of the Crown under the Waste Lands Ordinances.



Surveyor-General's Office,  
Colombo, September 16, 1920.

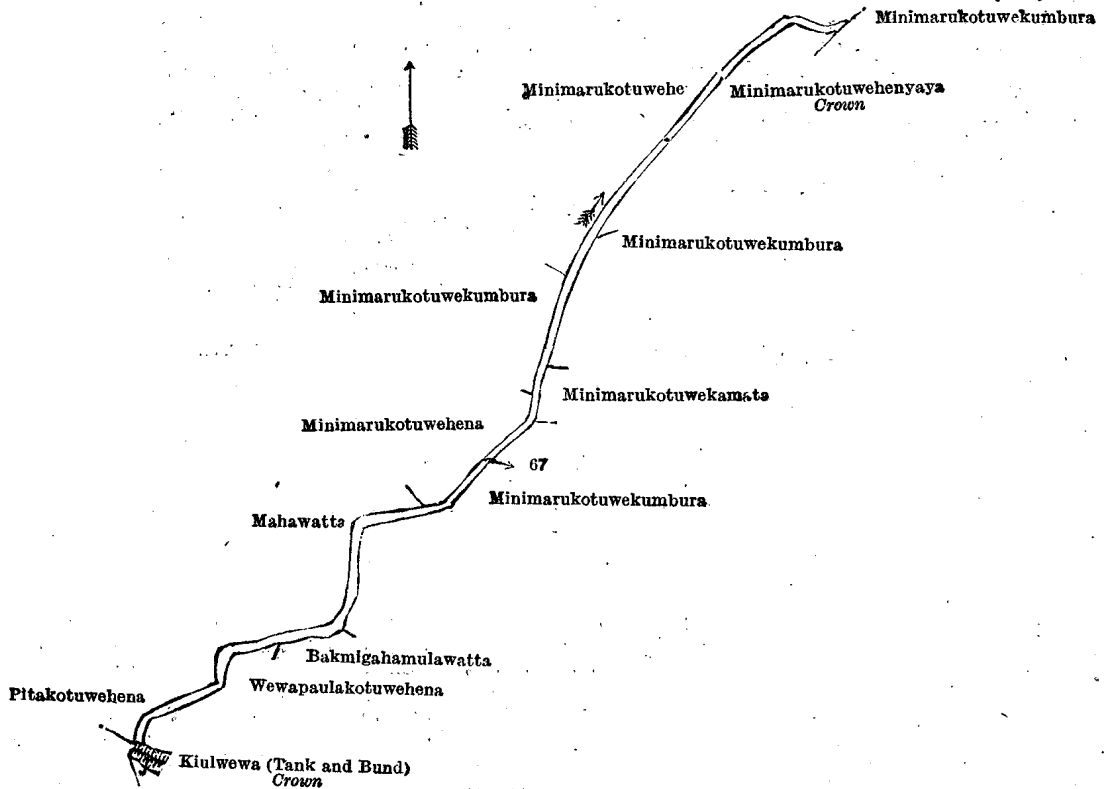
Scale of 4 Chains to an Inch.

F. J. SALMON,  
for Acting Surveyor-General.

XI.—Block survey preliminary plan 1,629.

Lot.	Name of Land.	Extent, A. R. P.
67	Ela (stream)	0 1 6

and bounded as follows: on the north by Minimarukotuwehena to be declared the property of Ihalawatte Lekamalage Ran Etana under the Waste Lands Ordinances; on the east by Minimarukotuwekumbura claimed by Ratnayaka Mudiyansele Punchirala, Vel-Vidane, Minimarukotuwehena to be declared the property of the Crown under the Waste Lands Ordinances, Mirimarukotuwekumbura claimed by Ratnayaka Mudiyansele Punchirala, Vel-Vidane, Minimarukotuwekamata claimed by Ihalawatta Lekamalage Ran Etana and others, Minimarukotuwekumbura claimed by Ratnayaka Mudiyansele Punchirala, Vel-Vidane; on the south by Bakmigahamulawatta claimed by Ihalawatte Lekamalage Bala Etana and others, Wewapaulakotuwehena claimed by Ihalawatte Lekamalage Ran Etana and others, Kiulwewehena claimed by Ihalawatte Lekamalage Sirimal Etana and others, Mahawatta claimed by Ihalawatte Lekamalage Sirimal Etana and others, Minimarukotuwehena to be declared the property of Ihalawatte Lekamalage Ran Etana under the Waste Lands Ordinances, Minimarukotuwekumbura claimed by Ihalawatte Lekamalage Ran Etana and others, Minimarukotuwehena to be declared the property of Ihalawatte Lekamalage Ran Etana under the Waste Lands Ordinances.



Surveyor-General's Office,  
Colombo, September 16, 1920.

Scale of 4 Chains to an Inch.

F. J. SALMON,  
for Acting Surveyor-General.

XII.—Block survey preliminary plan 1,629.

Lot.	Name of Land.	Extent, A. R. P.
78 ..	Gansabhawa road .. .. .	0 1 0
83 ..	Kiulwewa (tank and bund) .. .. .	7 2 17
84 ..	Gansabhawa road .. .. .	0 0 26
		8 0 3

and bounded as follows: on the north by Halambagahamulawatta claimed by Ihalawatte Lekamalage Ran Etanae, Kadurugahamulawatta claimed by Ihalawatte Lekamalage Ran Menika and others, Pitakotuwehena claimed by Ihalawatte Lekamalage Sirimal Etana and others, ela (stream) to be declared the property of the Crown under the Waste Lands Ordinances, Wewapaulakotuwehena claimed by Ihalawatte Lekamalage Ran Etana and others, Bakmigahamulawatta claimed by Ihalawatte Lekamalage Bala E ana and others, Naduhena to be declared the property of Ihalawatte Lekamalage Dingiri Menika and others under the Waste Lands Ordinances; on the east by Patkolawewa (tank and bund) to be declared the property of the Crown under the Waste Lands Ordinances; on the south by Bulugahamulahena to be declared the property of Warnakulasuriya Ilansin Mudiyansele Pichcha Naide and another under the Waste Lands Ordinances, Bulugahamulahena to be declared the property of Ratnayaka Mudiyansele Ukkuhamy under the Waste Lands Ordinances, Bulugahamulahena to be declared the property of Ihalawatte Lekamalage Ran Etana under the Waste Lands Ordinances, Bulugahamulahena to be declared the property of Ihalawatte Lekamalage Dingiri Menika and others under the Waste Lands Ordinances, Kosgahamulawatta claimed by Ihalawatte Lekamalage Sirimal Etana and others, Bulugahamulahena to be declared the property of Ihalawatte Lekamalage Dingiri Menika and others under the Waste Lands Ordinances, Dangahamulawatta claimed by Ihalawatte Lekamalage Sirimal Etana and others, Bulugahamulahena to be declared the property of Ihalawatte Lekamalage Dingiri Menika and others under the Waste Lands Ordinances; on the west by the District Road Committee road to be declared the property of the Crown under the Waste Lands Ordinances.

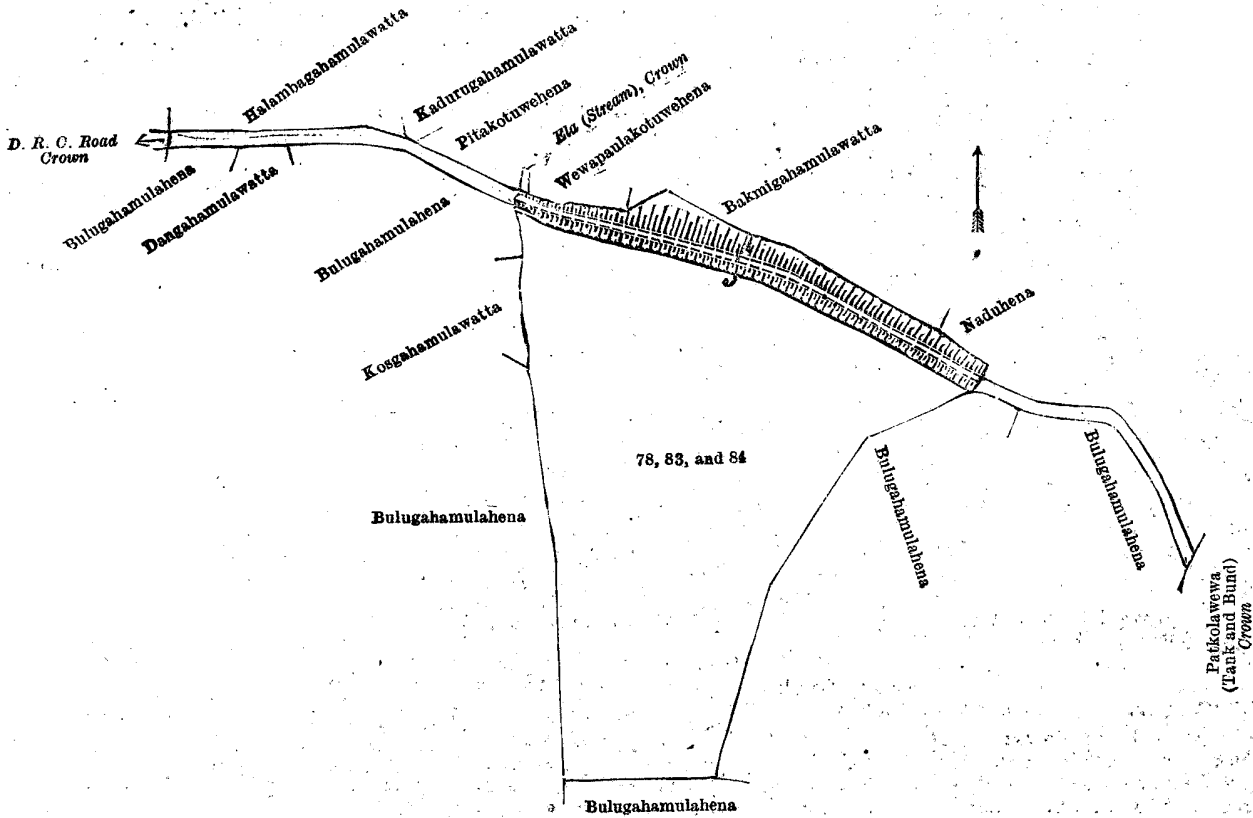
[For Diagram see page 1761.]

XIII.—Block survey preliminary plan 1,629.

Lot.	Name of Land.	Extent, A. R. P.
90 ..	Patkolawewa (tank and bund) .. .. .	8 0 9

and bounded as follows: on the north by Naduhena to be declared the property of Ihalawatte Lekamalage Dingiri Menika and two others under the Waste Lands Ordinances, Naduhena to be declared the property of Warnakula Arachchilage Dingira under the Waste Lands Ordinances, ela (stream) to be declared the property of the Crown under the Waste Lands Ordinances, Kongahamulahena to be declared the property of Warnakula Arachchilage Kaluhamy under the Waste Lands Ordinances, Kongahamulahena to be declared the property of the Crown under the Waste Lands Ordinances; on the east by Kongahamulahena to be declared the property of Ratnayaka Mudiyansele Kaluhamy under the Waste Lands Ordinances, Gansabhawa road to Kapugama to be declared the property of the Crown under the Waste Lands Ordinances, Rukattanagahamulahena to be declared the property of Warnakula Arachchilage Naide Vidane, and others under the Waste Lands Ordinances; on the south by the village limit of Kapugama; on the west by Bulugahamulahena to be declared the



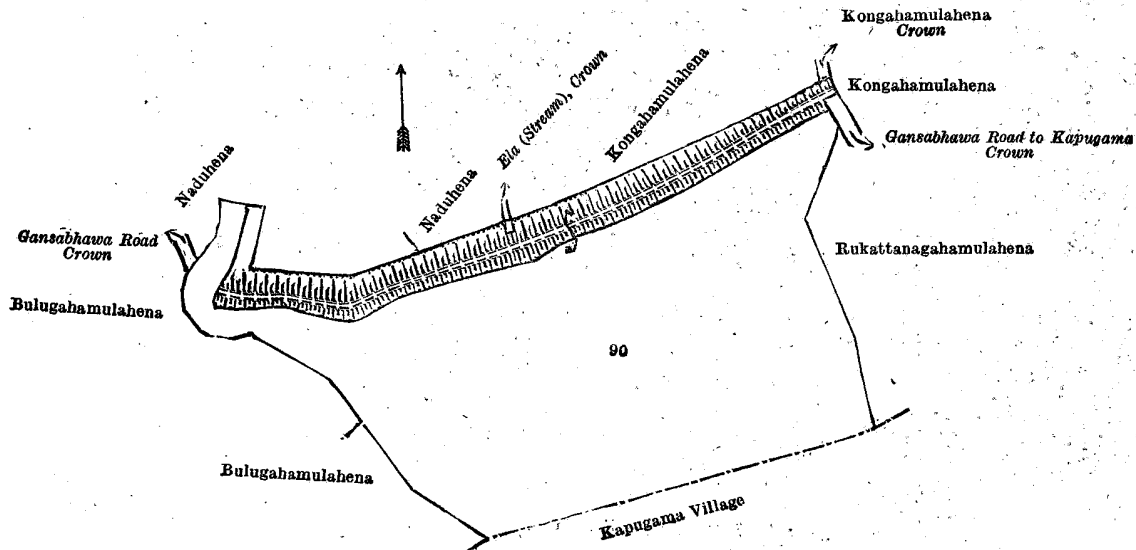


Surveyor-General's Office,  
Colombo, September 16, 1920.

Scale of 4 Chains to an Inch.

F. J. SALMON,  
for Acting Surveyor-General.

property of Warnakula Arachchilage Dingira under the Waste Lands Ordinances, Bulugahamulahena to be declared the property of Warnakulasuriya Ilansin Mudiyanseelage Pichcha Naide and another under the Waste Lands Ordinances, Gansabhawa road to be declared the property of the Crown under the Waste Lands Ordinances, Naduhena to be declared the property of Ithalawatte Lekamalage Dingiri Menika and two others under the Waste Lands Ordinances.



Surveyor-General's Office,  
Colombo, September 16, 1920.

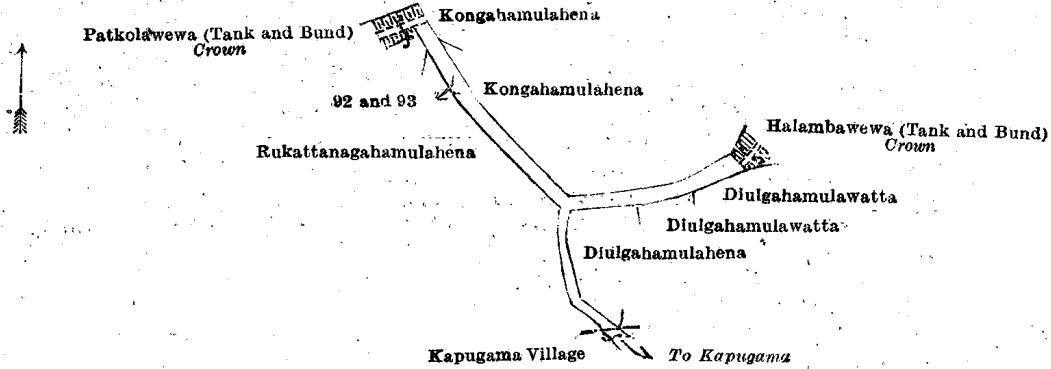
Scale of 4 Chains to an Inch.

F. J. SALMON,  
for Acting Surveyor-General.

XIV.—Block survey preliminary plan 1,629.

Lot.	Name of Land.	Extent, A. R. P.
92	Gansabhawa road	0 0 39
93	Cart track (road)	0 0 9
		0 1 8

and bounded as follows: on the north by Kongahamulahena to be declared the property of Ratnayaka Mudiyansele Kaluhamy under the Waste Lands Ordinances, Kongahamulahena to be declared the property of Warnakulasuriya Ilansin Mudiyansele Pichcha Naide and others under the Waste Lands Ordinances; on the east by Halambawewa (tank and bund) to be declared the property of the Crown under the Waste Lands Ordinances; on the south by Diulgahamulawatta to be declared the property of Ratnayaka Mudiyansele Kapuruhamy under the Waste Lands Ordinances, Diulgahamulawatta claimed by Ratnayaka Mudiyansele Kapuruhamy, Diulgahamulahena (private); the village limit of Kapugama; on the west by Rukattanagahamulahena to be declared the property of Warnakula Arachchilage Naide, Vidane, and others under the Waste Lands Ordinances, Patkolawewa (tank and bund) to be declared the property of the Crown under the Waste Lands Ordinances.



Surveyor-General's Office,  
Colombo, September 16, 1920.

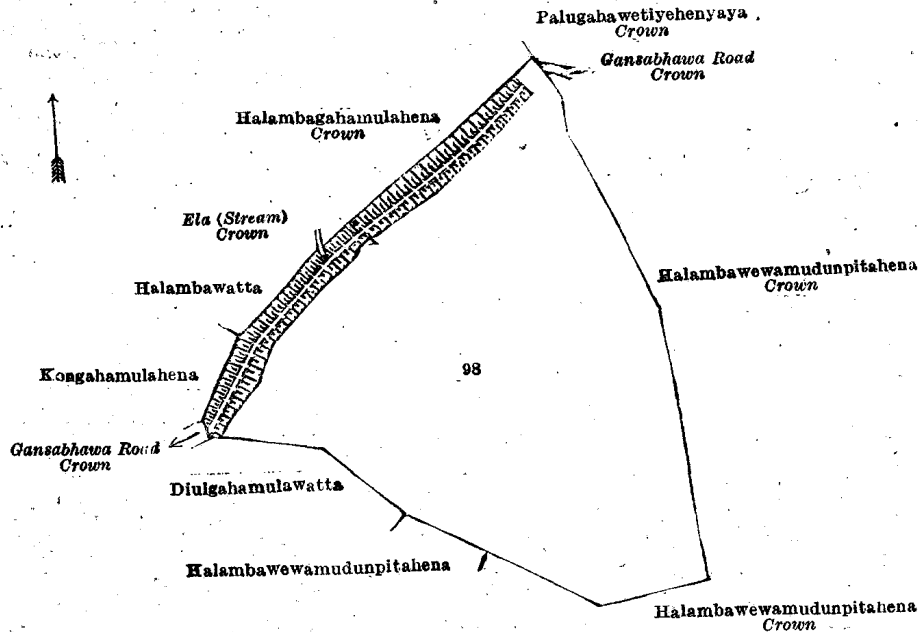
Scale of 4 Chains to an Inch.

F. J. SALMON,  
for Acting Surveyor-General.

XV.—Block survey preliminary plan 1,629.

Lot.	Name of Land.	Extent, A. R. P.
98	Halambawewa (tank and bund)	6 2 0

and bounded as follows: on the north by Halambagahamulahena to be declared the property of the Crown under the Waste Lands Ordinances, Palugahawetiyeheyaya to be declared the property of the Crown under the Waste Lands Ordinances; on the east by a Gansabhawa road to be declared the property of the Crown under the Waste Lands Ordinances; on the south by Halambawewamudunpithena to be declared the property of the Crown under the Waste Lands Ordinances, Halambawewamudunpithena to be declared the property of Ratnayaka Mudiyansele Nambirala under the Waste Lands Ordinances, Diulgahamulawatta to be declared the property of Ratnayaka Mudiyansele Kapuruhamy under the Waste Lands Ordinances; on the west by Gansabhawa road to be declared the property of the Crown under the Waste Lands Ordinances, Kongahamulahena to be declared the property of Warnakulasuriya Ilansin Mudiyansele Pichcha Naide and others under the Waste Lands Ordinances, Halambawatta claimed by Ratnayaka Mudiyansele Yahapathamy Arachchi and others, ela (stream) to be declared the property of the Crown under the Waste Lands Ordinances, Halambagahamulahena to be declared the property of the Crown under the Waste Lands Ordinances.



Surveyor-General's Office,  
Colombo, September 16, 1920.

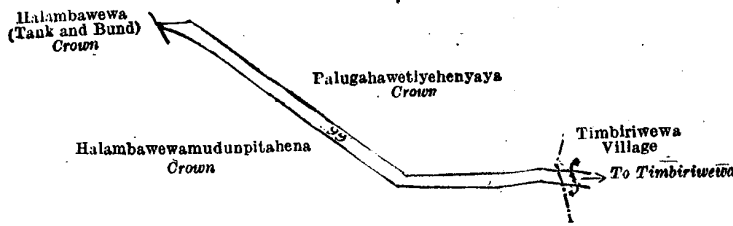
Scale of 4 Chains to an Inch.

F. J. SALMON,  
for Acting Surveyor-General.

XVI.—Block survey preliminary plan 1,629.

Lot.	Name of Land.	Extent, A. R. P.
99	Gansabhawa road	0 1 5

and bounded as follows: on the north by Palugahawetiyeheyaya to be declared the property of the Crown under the Waste Lands Ordinances; on the east by the village limit of Timbiriwewa; on the south by Halambawewa Mudunpithena (tank and bund) to be declared the property of the Crown under the Waste Lands Ordinances; on the west by Halambawewa (tank and bund) to be declared the property of the Crown under the Waste Lands Ordinances.



Surveyor-General's Office,  
Colombo, September 16, 1920.

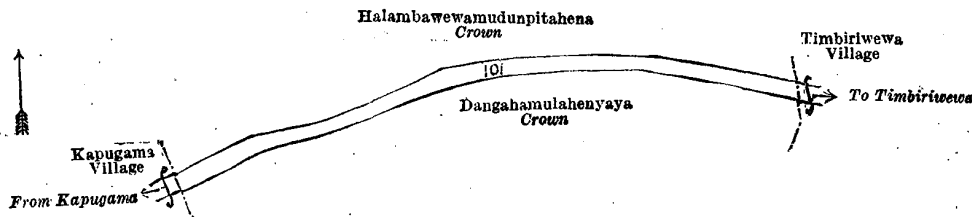
Scale of 4 Chains to an Inch.

F. J. SALMON,  
for Acting Surveyor-General.

XVII.—Block survey preliminary plan 1,629.

Lot.	Name of Land.	Extent, A. R. P.
101	Gansabhawa road	0 1 33

and bounded as follows : on the north by Halambawewamudunpithahena to be declared the property of the Crown under the Waste Lands Ordinances ; on the east by the village limit of Timbiriwewa ; on the south by Dangahamulahenyaya to be declared the property of the Crown under the Waste Lands Ordinances ; on the west by the village limit of Kapugama.



Surveyor-General's Office,  
Colombo, September 16, 1920.

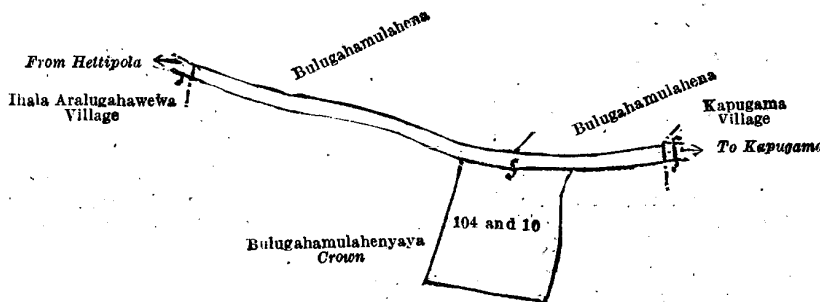
Scale of 4 Chains to an Inch.

F. J. SALMON,  
for Acting Surveyor-General.

XVIII.—Block survey preliminary plan 1,629.

Lot.	Name of Land.	Extent, A. R. P.
104	Gansabhawa road	0 1 12
105	Halambaghamulahena (cemetery)	0 2 39
		1 0 11

and bounded as follows : on the north by Bulugahamulahena to be declared the property of Ihawatte Lekamalage Ran Etana under the Waste Lands Ordinances, Bulugahamulahena to be declared the property of Warnakula Arachchilage Sitti Nachchire under the Waste Lands Ordinances ; on the east by the village limit of Kapugama ; on the south by Bulugahamulahenyaya to be declared the property of the Crown under the Waste Lands Ordinances ; on the west by the village limit of Ihala-aralugahawewa



Surveyor-General's Office,  
Colombo, September 16, 1920.

Scale of 4 Chains to an Inch.

F. J. SALMON,  
for Acting Surveyor-General.

March 15, 1920. N. A. HAMPTON,  
Special Officer.

**Order under Section 2 of "The Waste Lands Ordinances of 1897, 1899, 1900, and 1903,"  
declaring Lands to be Crown Property.**

In the matter of the lands commonly called or known as Ballamalakanda and Ballamalakanda (reservation for stream), situate in the village of Mabula, in Udugaha pattuwa of Hewagam korale, in the Colombo District of the Western Province, and of "The Waste Lands Ordinances of 1897, 1899, 1900, and 1903."

THE notice required by section 1 of "The Waste Lands Ordinances of 1897, 1899, 1900, and 1903," having been duly published in manner prescribed by that section in respect of the above-named lands (*vide* Notice No. 7,551), and no claim having been made to the said lands or to any interest therein within the period of three months from the date specified in the said notice, I, Hubert Ernest Newnham, Assistant Government Agent, Colombo and Negombo Districts, under and by virtue of the powers vested in me in that behalf by section 2 of the said Ordinances, do hereby on this 30th day of August, 1920, order and declare that the said lands as more fully described herein below, situate in the village of Mabula, in Udugaha pattuwa of Hewagam korale, in the Colombo District of the Western Province, and shown as lots 1, 4, and 5 in preliminary plan 16,967 and in the annexed diagrams, and containing in extent 11 acres, are the property of the Crown.

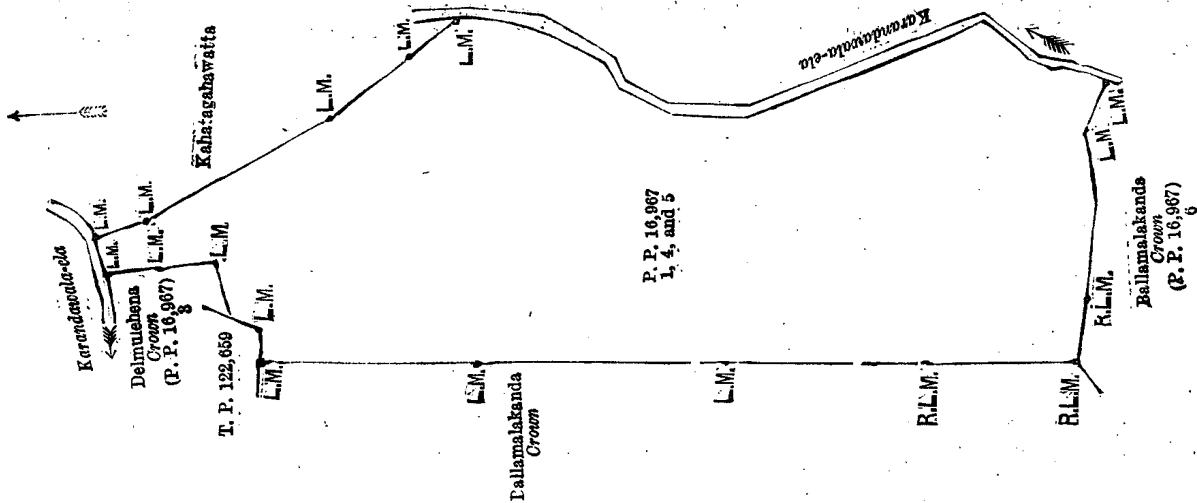
*Description of the Lands referred to.*

The following lots situated in the village of Mabula, in Udugaha pattuwa of Hewagam korale, in the Colombo District of the Western Province, as described in the annexed diagram :—

Preliminary plan 16,967.

Lot.	Name of Land.	Extent, A. R. P.
1 ..	Ballamalakanda	9 1 35
4 ..	Do. (reservation for stream)	0 0 15
5 ..	Do. (do. do.)	1 1 30
		11 0 0

and bounded as follows : on the north by Karandawala-ela ; on the north-east by Kahatagahawatta claimed by G. Nonohami ; on the east by Karandawala-ela ; on the south by Ballamalakanda claimed by the Crown (P. P. 16,967/6) ; and on the west by Ballamalakanda claimed by Crown, land depicted in title plan No. 122,659, and Delmullehena claimed by the Crown (P. P. 16,967/3).



Surveyor-General's Office,  
Colombo, November 18, 1919.

Scale of 4 Chains to an Inch.

G. K. THORNHILL,  
for Surveyor-General.

August 30, 1920.

H. E. NEWNHAM,  
Assistant Government Agent.

**Order under Section 2 of "The Waste Lands Ordinances of 1897, 1899, 1900, and 1903,"  
declaring Lands to be Crown Property.**

In the matter of the lands commonly called and known as Habaraliyankandewatta and Habaraliyankanda, situate in the village of Bope, in Meda pattuwa of Hewagam korale, in the Colombo District of the Western Province, and of "The Waste Lands Ordinances of 1897, 1899, 1900, and 1903."

THE notice required by section 1 of "The Waste Lands Ordinances of 1897, 1899, 1900, and 1903," having been duly published in manner prescribed by that section in respect of the above-named lands (*vide* Notice No. 7,462); and no claim having been made to the said lands or to any interest therein within the period of three months from the date specified in the said notice, I, Hubert Ernest Newnham, Assistant Government Agent, Colombo and Negombo Districts, under and by virtue of the powers vested in me in that behalf by section 2 of the said Ordinances, do hereby on this 30th day of August, 1920, order and declare that the said lands, as more fully described herein below, situate in the village of Bope, in Meda pattuwa of Hewagam korale, in the Colombo District of the Western Province, and shown as lots 5 and 6 in preliminary plan 16,561 and in the annexed diagram, and containing in extent 1 acre and 1 perch, are the property of the Crown.

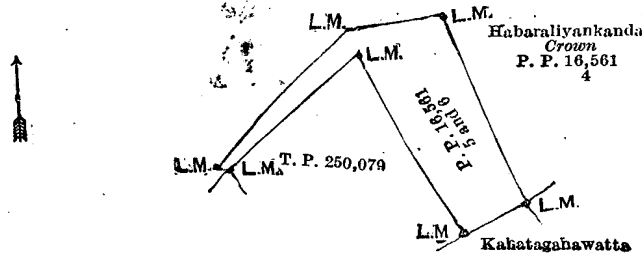
*Description of the Lands referred to.*

The following lots situated in the village of Bope, in Meda pattuwa of Hewagam korale, in the Colombo District of the Western Province, as described in the annexed diagram :—

I.—Preliminary plan 16,561.

Lot.	Name of Land.	Extent, A. R. P.
5 ..	Habaraliyankandewatta	0 0 26
6 ..	Habaraliyankanda	0 3 15
		1 0 1

and bounded as follows : on the north and east by Habaraliyankanda claimed by the Crown (P. P. 16,561/4) ; on the south by Kahatagahawatta claimed by W. Balahami and land depicted in title plan No. 250,079 ; and on the north-west by Habaraliyankanda claimed by the Crown (P. P. 16,561/4).



Surveyor-General's Office,  
Colombo, September 2, 1919.

Scale of 4 Chains to an Inch.

H. O. CLARK,  
for Surveyor-General.

Colombo, August 30, 1920.

H. E. NEWNHAM,  
Assistant Government Agent.

**Order under Section 2 of "The Waste Lands Ordinances of 1897, 1899, 1900, and 1903,"  
declaring Lands to be Crown Property.**

In the matter of the lands commonly called or known as Payapihinagalalanda (reservation for footpath and paddy field) &c., situate in the village of Kiriwattuduwa, in Udugaha pattuwa of Salpiti korale, in the Colombo District of the Western Province, and of "The Waste Lands Ordinances of 1897, 1899, 1900, and 1903."

THE notice required by section 1 of "The Waste Lands Ordinances of 1897, 1899, 1900, and 1903," having been duly published in manner prescribed by that section in respect of the above-named lands (*vide* Notice No. 7,533), and no claim having been made to the said lands or to any interest therein within the period of three months from the date specified in the said notice, I, Hubert Ernest Newnham, Assistant Government Agent, Colombo and Negombo Districts, under and by virtue of the powers vested in me in that behalf by section 2 of the said Ordinances, do hereby on this 27th day of August, 1920, order and declare that the said lands, as more fully described herein below, situate in the village of Kiriwattuduwa, in Udugaha pattuwa of Salpiti korale, in the Colombo District of the Western Province, and shown as lots 2 and 3 in preliminary plan 16,947 and in the annexed diagram, and containing in extent 1 acre and 16 perches, are the property of the Crown.

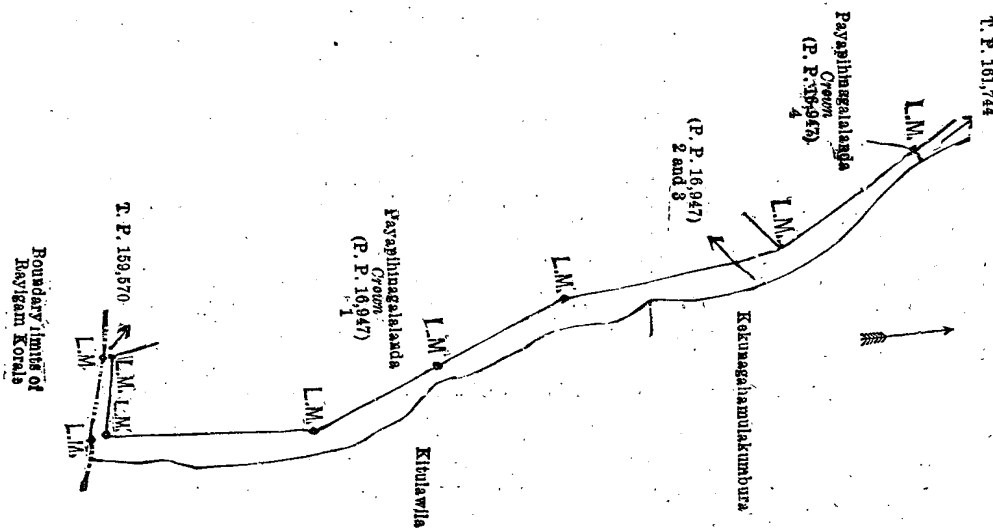
*Description of the Lands referred to.*

The following lots situated in the village of Kiriwattuduwa, in Udugaha pattuwa of Salpiti korale, in the Colombo District of the Western Province, as described in the annexed diagram:—

Preliminary plan 16,947.

Lot.	Name of Land.	Extent, A. R. P.
2	Payapihinagalalanda (reservation for footpath and paddy field)	0 3 31
3	Do. (reservation for paddy field)	0 0 25
		1 0 16

and bounded as follows: on the north-east by Kekunagahamulakumbura claimed by M. Peiris Appu and others and Kitulawila claimed by M. Peiris Appu and others; on the south by the boundary limits of Rayigam korale; on the west by land depicted in title plan No. 159,570 and Payapihinagalalanda claimed by the Crown (P. P. 16,947/1 and 4); and on the north-west by land depicted in title plan No. 161,744.



Surveyor-General's Office,  
Colombo, November 18, 1919.

Scale of 4 Chains to an Inch.

G. K. THORNHILL,  
for Surveyor-General.

August 27, 1920.

H. E. NEWNHAM,  
Assistant Government Agent.

**Order under Sections 2 and 4, Sub-section (1), of "The Waste Lands Ordinances of 1897, 1899, 1900, and 1903," declaring Lands to be Crown Property.**

In the matter of the lands commonly called or known as Kosgahawatta *alias* Sellakanda, situate in the village of Maha Hunupitiya, in Dasiya pattuwa, in the Alutkuru korale north of the Negombo District, in the Western Province, and of "The Waste Lands Ordinances of 1897, 1899, 1900, and 1903."

WHEREAS in pursuance of section 1 of the said Ordinances it was duly notified on the 30th day of January, 1920, that if no claim to the lands commonly called or known as Kosgahawatta *alias* Sellakanda, situate in the village of Maha Hunupitiya, in Dasiya pattuwa, in Alutkuru korale north of the Negombo District, in the Western Province, containing in extent 2 roods and 22 perches and shown as lots 1, 3, and 4 in preliminary plan 16,986, as described in the annexed diagram, was made to the Assistant Government Agent, Colombo and Negombo Districts, within the period of three months from the date specified in such notice, such lands would be declared the property of the Crown, and dealt with on account of the Crown (*vide* Notice No. 7,475):

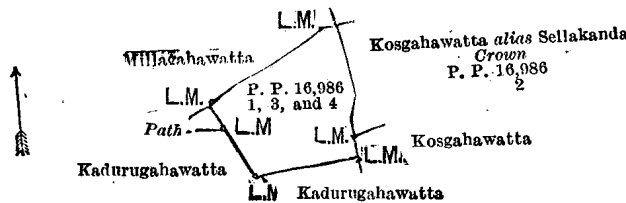
And whereas Reverend W. J. Noble on behalf of the Wesleyan Methodist Church, made claim to lot 4 in preliminary plan 16,986, and whereas the said claimant has withdrawn his claim on behalf of the Wesleyan Methodist Church to lot 4 in preliminary plan 16,986, I, Hubert Ernest Newnham, Assistant Government Agent, Colombo and Negombo Districts, under and by virtue of the powers vested in me in that behalf by sections 2 and 4 of the said Ordinances, do hereby on this 4th day of August, 1920, order and declare under section 4, sub-section (1), of the said Ordinances, that lot 4 in preliminary plan 16,986, and under section 2 of the said Ordinances that lots 1 and 3 in preliminary plan 16,986, as more fully described herein below, are the property of the Crown.

*Description of the Lands referred to.*

The following lots situated in the village of Maha Hunupitiya, in Dasiya pattuwa of Alutkuru korale north, in the Negombo District of the Western Province, as described in the annexed diagram:—

Lot.	Name of Land.	Preliminary plan 16,986.	Extent, A. R. P.
1 ..	Kosgahawatta <i>alias</i> Sellakanda ..	..	0 0 1
3 ..	Do. ..	..	0 0 2
4 ..	Do. ..	..	0 2 19
			0 2 22

and bounded as follows; on the north-east by Kosgahawatta *alias* Sellakanda claimed by the Crown (P. P. 16,986/2), and Kosgahawatta claimed by Seena Suppiah; on the south-east by Kadurugahawatta claimed by Charles de Silva and others; on the south-west by Kadurugahawatta claimed by Maria Kunne and a path: and on the north-west by Millagahawatta claimed by J. A. Philippu Appu.



Surveyor-General's Office,  
Colombo, September 16, 1919.

Scale of 4 Chains to an Inch.

G. K. THORNHILL,  
for Surveyor-General.

Colombo, August 4, 1920.

H. E. NEWNHAM,  
Assistant Government Agent.

**Order under Section 2 of "The Waste Lands Ordinances of 1897, 1899, 1900, and 1903," declaring Land to be Crown Property.**

In the matter of the land commonly called or known as Tittalahenakoratuwa (reservation for footpath), situate in the village of Bengamuwa, in the Morawak korale of the Matara District, in the Southern Province, and of "The Waste Lands Ordinances of 1897, 1899, 1900, and 1903."

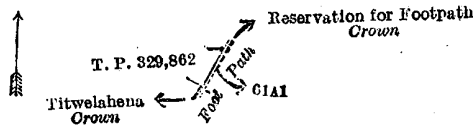
THE notice required by section 1 of "The Waste Lands Ordinances of 1897, 1899, 1900, and 1903," having been duly published in manner prescribed by that section in respect of the above-named land (*vide* Notice No. 7,560), and no claim having been made to the said land or to any interest therein within the period of three months from the date specified in the said notice, I, Charles Ernest Jones, Acting Assistant Government Agent of the Matara District, in the Southern Province, under and by virtue of the powers vested in me in that behalf by section 2 of the said Ordinances, do hereby on this 29th day of September, 1920, order and declare that the said land, as more fully described herein below, situate in the village of Bengamuwa, in the Morawak korale of the Matara District, in the Southern Province, and shown as lot 61A1 in block survey preliminary plan 18 and in the annexed diagram, and containing in extent 2 perches, is the property of the Crown.

*Description of the Land referred to.*

The following lot situated in the village of Bengamuwa, in the Morawak korale of the Matara District, in the Southern Province, as described in the annexed diagram:—

Lot.	Name of Land.	Block survey preliminary plan 18.	Extent, A. R. P.
61A1 ..	Tittalahenakoratuwa (reservation for footpath) ..	..	0 0 2

and bounded as follows: on the north by reservation for footpath claimed by Crown; on the east by a footpath; on the south by Titwelahena claimed by Crown; on the west by land described in T. P. 329,862.



Surveyor-General's Office,  
Colombo, April 12, 1920.  
September 29, 1920.

Scale of 8 Chains to an Inch.

F. J. SALMON,  
C. E. JONES, for Acting Surveyor-General.  
Acting Assistant Government Agent.

**Order under Section 4, Sub-section (1), of "The Waste Lands Ordinances of 1897, 1899, 1900, and 1903," declaring Lands to be Crown Property.**

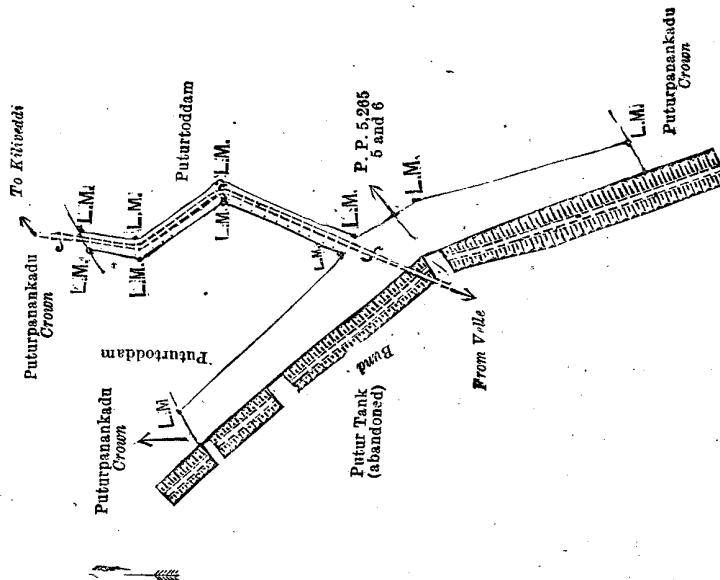
In the matter of the lands commonly called or known as Puturtoddam (reservation for cart track) and Puturtoddam (reservation for tank bund), situate in the village of Kiliveddi, in the Koddiyar pattu of the Trincomalee District, in the Eastern Province, and of "The Waste Lands Ordinances of 1897, 1899, 1900, and 1903."

WHEREAS in pursuance of section 1 of the said Ordinances it was duly notified on the 25th day of April, 1919, that if no claim to the lands commonly called or known as Puturtoddam (reservation for cart track) and Puturtoddam (reservation for tank bund), situate in the village of Kiliveddi, in the Koddiyar pattu of the Trincomalee District, in the Eastern Province, containing in extent 1 acre 1 rood and 9 perches, and shown as lots 5 and 6 in preliminary plan 5,265 and in the annexed diagram, was made to William Kenneth Hunter Campbell, Assistant Government Agent of the Trincomalee District of the Eastern Province, within the period of three months from the date specified in such notice such lands would be declared the property of the Crown, and dealt with on account of the Crown (*vide* Notice No. 7,193):

And whereas Veluppillai Muttatampi, as Manager of the Verukal temple, made claim thereto, and whereas the said claimant entered into an agreement in writing dated the 20th day of November, 1919, whereby in consideration of the said claimant, as such Manager, (a) being declared the owner of lots 1 and 3 in preliminary plan 5,265 and (b) the purchaser of lots 2 and 4 in preliminary plan 5,265 on payment on or before the 20th day of February, 1920, to the Assistant Government Agent, Trincomalee, of a sum of Rupees Fifty-three and Cents Twenty only (Rs. 53.20) he withdrew his claim to the said lots 5 and 6 in preliminary plan 5,265, I, Richard Bryant Naish, Assistant Government Agent of the Trincomalee District of the Eastern Province, under and by virtue of the powers vested in me in that behalf by section 4 of the said Ordinances, do hereby, on this 20th day of August, 1920, order and declare, under section 4, sub-section (1), of the said Ordinances, that the said lands, as more fully described herein below, are the property of the Crown.

*Description of the Lands referred to.*

The land commonly called or known as Puturtoddam (reservation for cart track) and Puturtoddam (reservation for tank bund), situated in the village of Kiliveddi, in the Koddiyar pattu of the Trincomalee District of the Eastern Province, containing in extent 1 acre 1 rood and 9 perches, and shown as lots 5 and 6 in preliminary plan 5,265 and in the annexed diagram, and bounded as follows: on the north by Puturpanankadu claimed by the Crown, Puturtoddam to be sold to Veluppillai Muttatampi, as Manager of the Verukal temple under the Waste Lands Ordinances, Puturpanankadu claimed by the Crown; on the east by Puturtoddam to be declared the property of Veluppillai Muttatampi as Manager of the Verukal temple under the Waste Lands Ordinances; on the south by Puturpanankadu claimed by the Crown; on the west by the bund (Putur tank, abandoned).



Surveyor-General's Office,  
Colombo, June 9, 1920.

Scale of 4 Chains to an Inch.

August 20, 1920.

R. B. NAISH,  
Assistant Government Agent.

C. H. VINCE,  
for Surveyor-General.

**Order under Section 4, Sub-section (1), of "The Waste Lands Ordinances of 1897, 1899, 1900, and 1903," declaring Land to be Crown Property.**

In the matter of the land commonly called or known as Renadela *alias* Uдахена, situate in the village of Delpitiya, in the Kandukara Ihala korale of the Uda palata division of the Kandy District of the Central Province, and of "The Waste Lands Ordinances of 1897, 1899, 1900, and 1903."

WHEREAS in pursuance of section 1 of the said Ordinances it was duly notified on the 15th day of August, 1919, that if no claim to the land commonly called or known as Renadela *alias* Uдахена, situate in the village of Delpitiya, in the Kandukara Ihala korale of the Uda palata division of the Kandy District of the Central Province, containing in extent

2 acres and 31·88 perches, and shown as lot 1 in preliminary plan 6,839 as described in the annexed diagram, was made to the Government Agent of the Central Province at the Kandy Kachcheri, within the period of three months from the date specified in such notice, such land would be declared the property of the Crown and dealt with on account of the Crown (*vide* Notice No. 7,337):

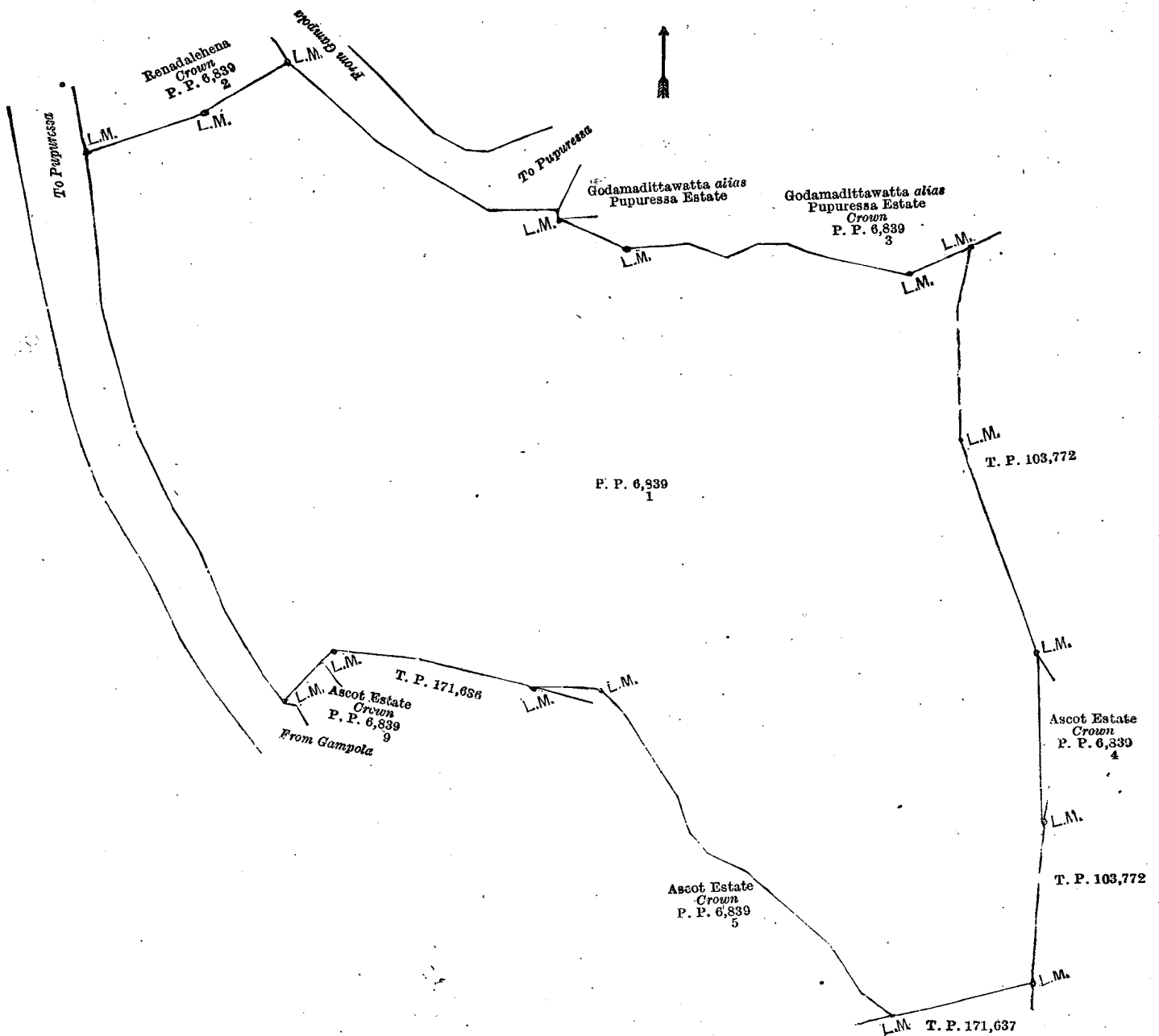
And whereas Don Pratinandis Charles Obeyeskere made claim thereto, and whereas the said claimant has withdrawn his claim to the said land, I, William Loring Kindersley, Government Agent of the Central Province, under and by virtue of the powers vested in me in that behalf by section 4 of the said Ordinances, do hereby on this 21st day of August, 1920, order and declare under section 4, sub-section (1), of the said Ordinances, that the said land, as more fully described herein below, is the property of the Crown.

*Description of the Land referred to.*

The following lot situated in the village of Delpitiya, in the Kandukara Ihala korale of the Uda palata division of the Kandy District of the Central Province, as described in the annexed diagram:—

Lot.	Name of Land.	Preliminary plan 6,839.	Extent, A. R. P.
1	Renadela <i>alias</i> Udahena	..	2 0 31·88

and bounded as follows: on the north by Renadalehena claimed by the Crown (P. P. 6,839/2), the high road from Gampola to Pupuressa, Godamadittawatta *alias* Pupuressa estate claimed by Supan Chetty, and Godamadittawatta *alias* Pupuressa estate claimed by the Crown (P. P. 6,839/3); on the east by land described in title plan 103,772, Ascot estate claimed by the Crown (P. P. 6,839/4); on the south by land described in title plan 171,637, Ascot estate claimed by the Crown (P. P. 6,839/5), (P. P. 6,839/9), and land described in title plan 171,636; on the west by the high road from Gampola to Pupuressa.



Surveyor-General's Office,  
Colombo, June 14, 1919.

Scale of 1 Chain to an Inch.

August 21, 1920.

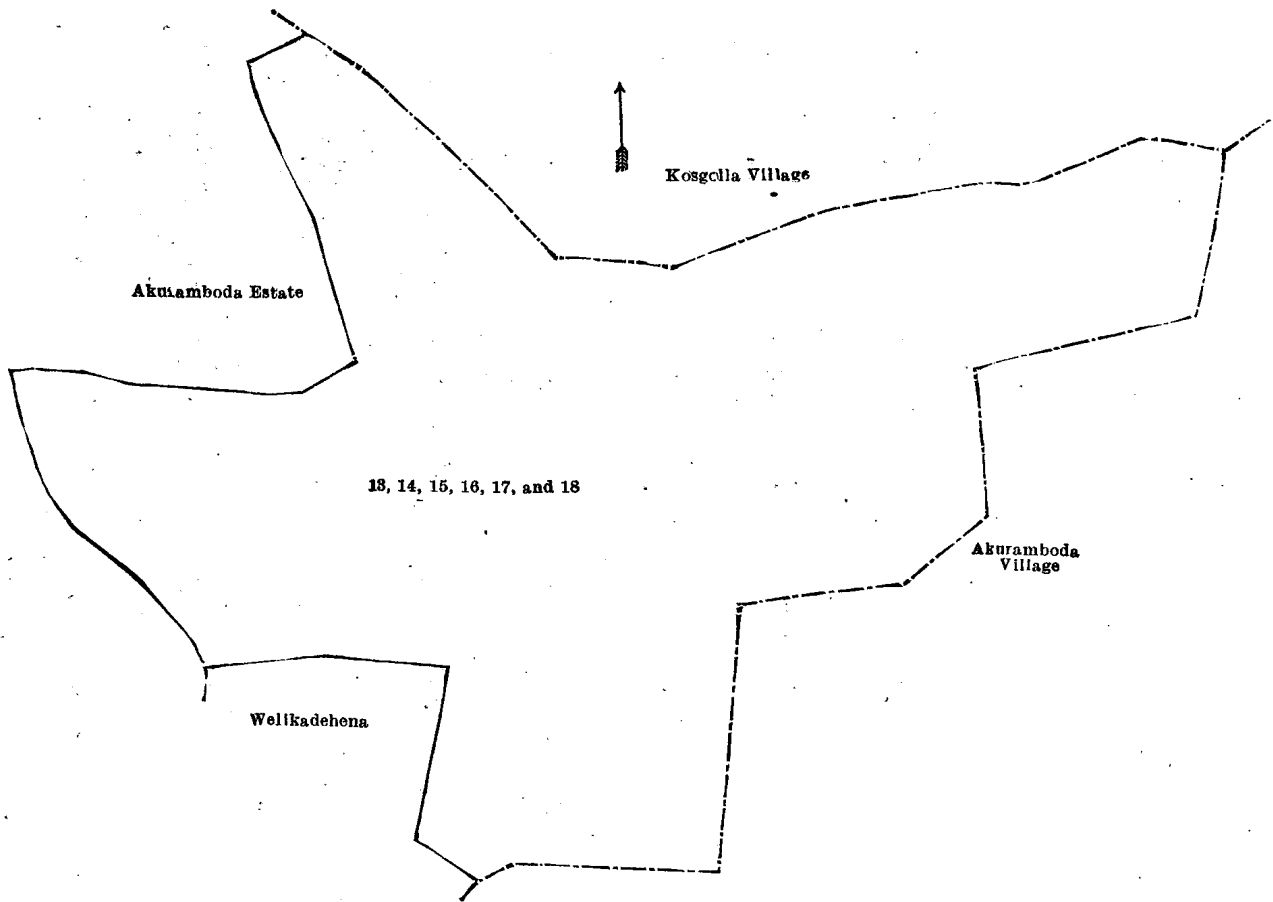
W. L. KINDERSLEY,  
Government Agent.

C. H. VINCE,  
for Surveyor-General.





and bounded as follows : on the north by the village limit of Kosgolla ; on the east by the village limit of Akuramboda ; on the south by the village limit of Akuramboda, Welikadehena claimed by the Consolidated Rubber Estate Co. ; on the west by Akuramboda estate claimed by the Consolidated Rubber Estate Co.



Surveyor-General's Office,  
Colombo, August 23, 1920.

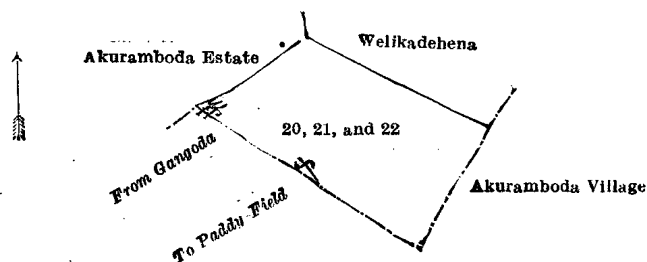
Scale of 4 Chains to an Inch.

F. J. SALMON,  
for Acting Surveyor-General.

III.—Block survey preliminary plan 38.

Lot.	Name of Land.	Extent, A. R. P.
20 ..	Welikademukalana ..	1 0 39
21 ..	Footpath ..	0 0 5
22 ..	Welikademukalana ..	0 0 9
		1 1 13

and bounded as follows : on the north by Akuramboda estate claimed by the Consolidated Rubber Co., Welikadehena claimed by the Consolidated Rubber Estate Co. ; on the east by the village limit of Akuramboda ; on the south by the village limit of Akuramboda ; on the west by the village limit of Akuramboda, Akuramboda estate claimed by the Consolidated Rubber Estate Co.



Surveyor-General's Office,  
Colombo, August 23, 1920.

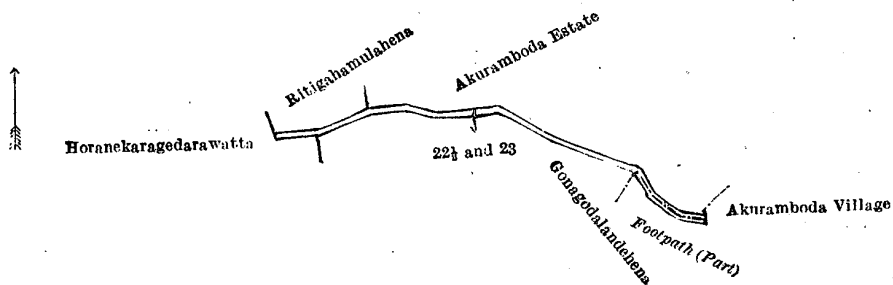
Scale of 4 Chains to an Inch.

F. J. SALMON,  
for Acting Surveyor-General.

IV.—Block survey preliminary plan 38.

Lot.	Name of Land.	Extent, A. R. P.
22½ ..	Footpath (part) ..	0 0 2
23 ..	Do. ..	0 0 11
		0 0 13

and bounded as follows : on the north by Ritigahamulahena claimed by Arunnakattadiyalagegedara Puncha and another, Akuramboda estate claimed by the Consolidated Rubber Estate Co. ; on the east by the village limit of Akuramboda ; on the south by the village limit of Akuramboda (part of footpath), Gonagodalandehena claimed by Horanekaragedara Peduru and another, Horanekaragedarawatta claimed by Horanekaragedara Punchi ; on the west by Horanekaragedara-



Surveyor-General's Office,  
Colombo, August 23, 1920.

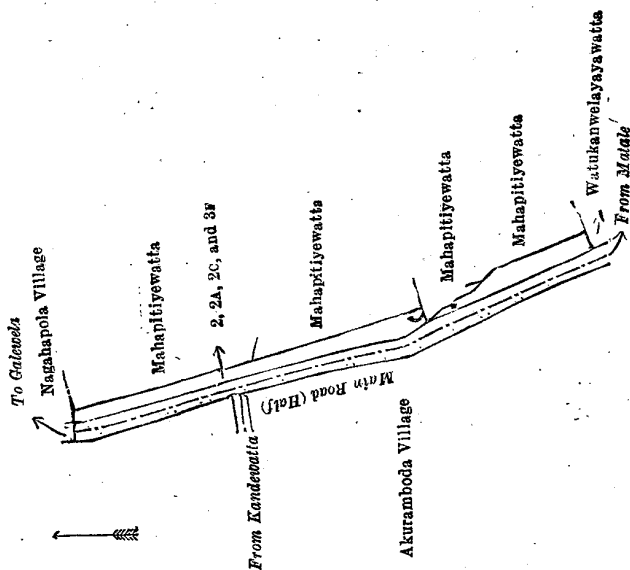
Scale of 4 Chains to an Inch.

F. J. SALMON,  
for Acting Surveyor-General.

V.—Block survey preliminary plan 38.

Lot.	Name of Land.	Extent, A. R. P.
2 ..	Mahapitiywatta (reservation for road) .. ..	0 0 20
2A ..	Do. ( do. ) .. ..	0 0 23
2C ..	Mahapitiyehena ( do. ) .. ..	0 0 15
3F ..	Do. .. ..	0 0 3
		0 1 21

and bounded as follows: on the north by the village limit of Nagahapola; on the east by Mahapitiywatta sold by the Crown; on the south by Watukanweleyayawatta claimed by Ihalagedera Herath Mudiyansele Panchirala; on the west by the main road from Matale to Galewela (the village limit of Akuramboda).



Surveyor-General's Office,  
Colombo, September 9, 1920.

Scale of 4 Chains to an Inch.

F. J. SALMON,  
for Acting Surveyor-General.

Matale S. O. 4—1920.

**Kurunegala Notice No. 7,657.**

**Notice under "The Waste Lands Ordinances of 1897, 1899, 1900, and 1903."**

TAKE notice that unless within three months from November 12, 1920, the persons, if any, who claim any interest in the lands hereinafter mentioned or in any one or more of such lands or to some interest therein make claim in person or in writing to the said lands or any of them or to some interest therein to H. C. Toller, Esq., Special Officer appointed under section 28 of "The Waste Lands Ordinances of 1897, 1899, 1900, and 1903," at his office at Colombo:

Such Special Officer, in pursuance of the powers vested in him by the said Ordinances, will declare by writing under his hand that the said lands, or such of them as to which no claim has been made, are the property of the Crown.

H. C. TOLLER,  
Special Officer.

NOTE.—A claim to a right of way over the said lands or any of them is a claim to an interest in the land or lands.

*Description of the Lands referred to.*

The following lots situated in the village of Andottawa, in the Giratalane korale of the Dewamedhi hatpattu of the Kurunegala, District, in the North-Western Province, as described in the annexed diagrams :—

I.—Block survey preliminary plan 1,709.

Lot.	Name of Land.	Extent, A. R. P.	Lot.	Name of Land.	Extent, A. R. P.
1 ..	Main road (part) ..	.. 0 0 18	9 ..	Andottawa-ela (stream)	.. 0 0 14
2 ..	Metiwalagawahenyaya (reservation for road) ..	.. 0 0 14	10 ..	Metiwalagawahena (reservation for Kolamunu-oya) ..	.. 4 1 27
3 ..	Metiwalagawahenyaya ..	.. 2 2 0	11 ..	Kolamunu-oya ..	.. 2 1 17
4 ..	Do. (reservation for Kolamunu-oya) ..	.. 2 0 22	12 ..	Metiwalagawahena ..	.. 6 3 27
5 ..	Stream ..	.. 0 0 8	14 ..	Andottawa-ela (stream)	.. 0 2 0
6 ..	Do. ..	.. 0 0 37			27 3 21
7 ..	Metiwalahenyaya ..	.. 7 0 6			
8 ..	Metiwalagawahenyaya (reservation for Kolamunu-oya) ..	.. 1 1 31			

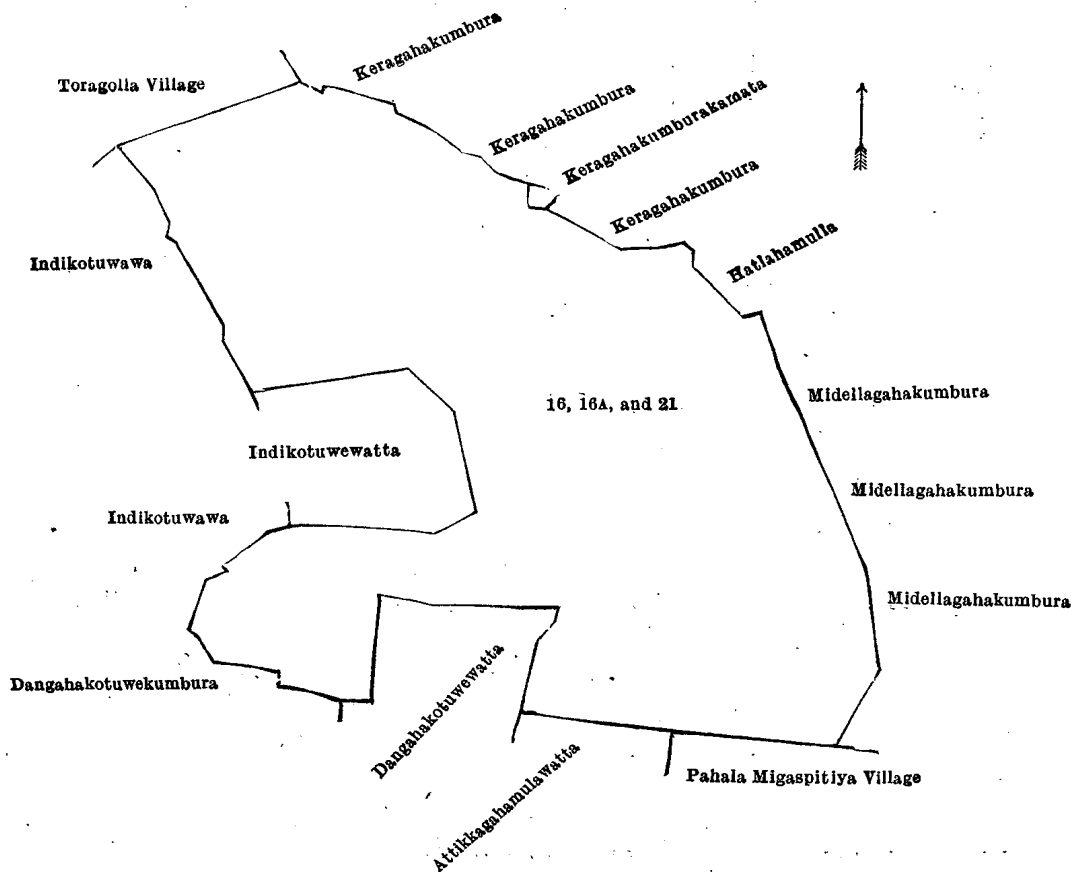
and bounded as follows : on the north by the village limit of Madige Pandawa, the boundary of the Tissawa korale (part of Kolamunu-oya); on the east by the boundary of the Tissawa korale (part of Kolamunu-oya); on the south by the village limit of Pahala Migaspitiya, Mallawanatta claimed by Metiya Durayalage Dingura and others, Midellagahakumbura claimed by Wattuwa Durayalagegedera Tattaya and another, Hatlahamulla claimed by Metiya Durayalage Dinguru, Keragahakumbura claimed by Wathuwa Durayalage Menika and another, Mettiwalehenekumbura claimed by Siyambalakadawara Durayalage Kiriya and another; on the west by the village limit of Toragolla, the village limit of Toragolla (part of main road from Chilaw to Kurunegala).

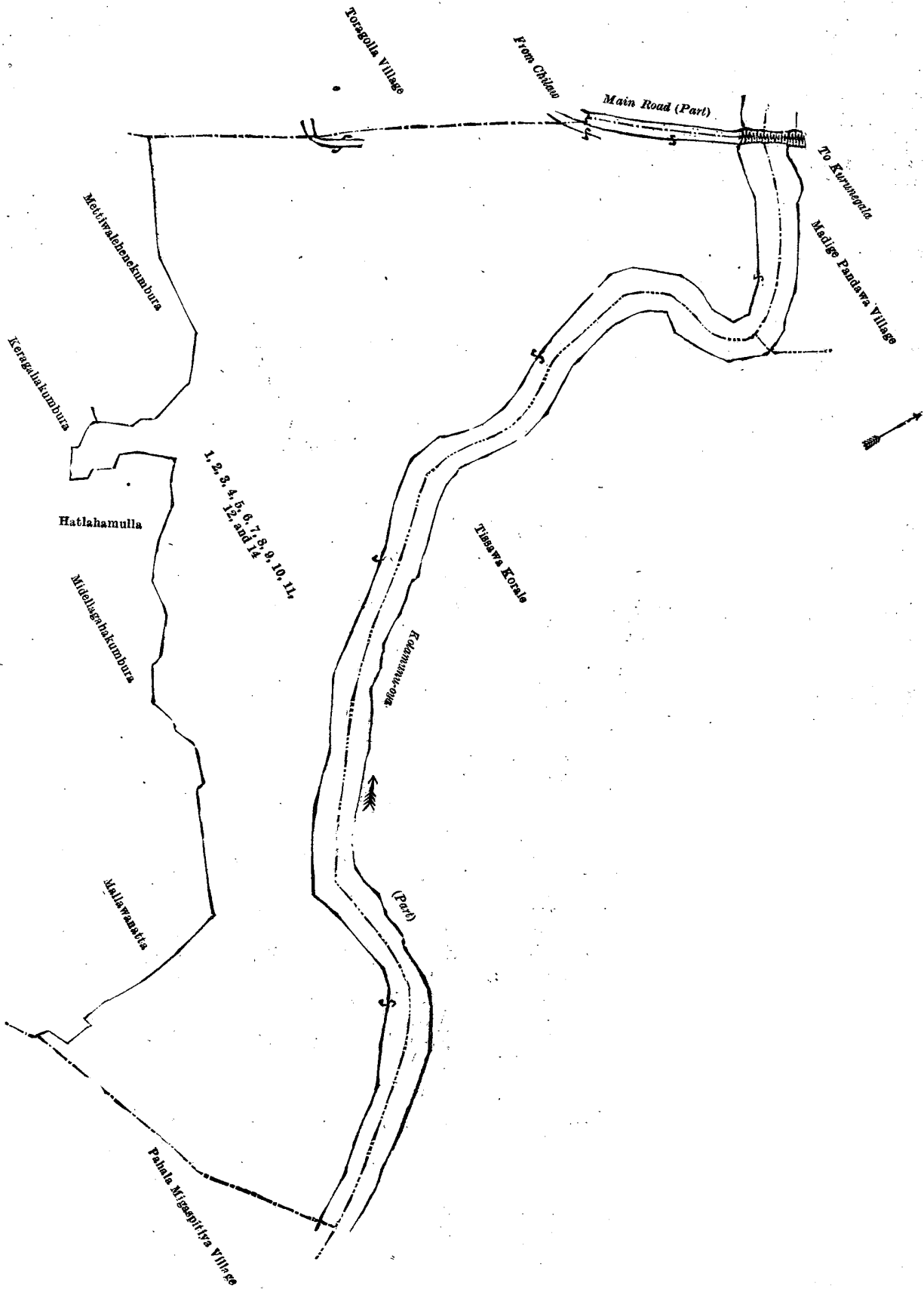
[For Diagram see page 1773.]

II.—Block survey preliminary plan 1,709.

Lot.	Name of Land.	Extent, A. R. P.
16 ..	Kongahamulahena, Dangahakōtuwa ..	.. 9 0 35
16A ..	Gangodahena ..	.. 2 2 13
21 ..	Indikotuwepataha (water-hole) ..	.. 0 1 24
		12 0 32

and bounded as follows : on the north by the village limit of Toragolla, Keragahakumbura claimed by Paragahakoratuwe Lekamalage Awa Lebbe, Keragahakumbura claimed by Wattuwa Durayalage Menika and another; on the east by Keragahakumburakamata claimed by Ranhotupedidurayalage Badaduraya and others, Keragahakumbura claimed by Wattuwa Durayalage Menika and another, Hatlahamulla claimed by Mitiya Durayalage Dinguru, Midellagahakumbura claimed by Wattuwa Durayalagegedera Tattaya and another, Midellagahakumbura claimed by Mitiya Durayalage Dinguru and others, Midellagahakumbura claimed by Rantiranpedi Durayalage Kiriya and others; on the south by the village limit of Pahala Migaspitiya, Attikkagahamulawatta claimed by Siyambalakadawara Durayalage Kiriya, Dangahakotuwewatta claimed by Mitiya Durayalage Dinguru, Dangahakotuwekumbura claimed by ditto and others; on the west by Dangahakotuwekumbura claimed by Mitiya Durayalage Dinguru and others, Indikotuwawa claimed by Mitiya Durayalage Bada and others, Indikotuwewatta claimed by Labuna Durayalage Sitta and others, Indikotuwa claimed by Mitiya Durayalage Bada and others.





Surveyor-General's Office,  
Colombo, September 13, 1920.

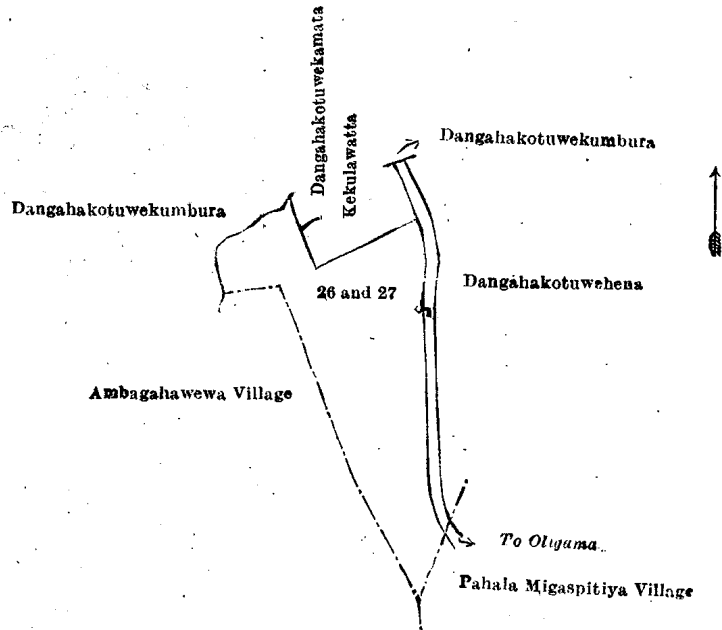
Scale 4 Chains to an Inch.

F. J. SALMON,  
for Acting Surveyor-General.

III.—Block survey preliminary plan 1,709.

Lot.	Name of Land.	Extent, A. R. P.
26 ..	Gansabhawa road ..	0 0 35
27 ..	Kahatagahamulehena ..	1 2 21
		1 3 16

and bounded as follows : on the north by Dangahakotuwekumbura claimed by Mitiya Durayalage Dinguru and others, Dangahakotuwekamata claimed by Andottawegedera Pina Duraya, Kekulawatta claimed by ditto, Dangahakotuwekumbura claimed by Mitiya Durayalage Dinguru and others ; on the east by Dangahakotuwehena sold by the Crown, the village limit of Pahala Migaspitiya ; on the south by the village limit of Pahala Migaspitiya, the village limit of Ambagahawewa ; on the west by the village limit of Ambagahawewa, Dangahakotuwekumbura claimed by Mitiya Durayalage Dinguru and others.



Surveyor-General's Office,  
Colombo, September 13, 1920.

Scale of 4 Chains to an Inch.  
Kurunegala S. O. 81—1920.

F. J. SALMON,  
for Acting Surveyor-General.

**Kurunegala Notice No. 7,658.**

**Notice under "The Waste Lands Ordinances of 1897, 1899, 1900, and 1903."**

TAKE notice that unless within three months from November 12, 1920, the persons, if any, who claim any interest in the lands hereinafter mentioned or in any one or more of such lands or to some interest therein make claim in person or in writing to the said lands or any of them or to some interest therein to H. C. Toller, Esq., Special Officer appointed under section 28 of "The Waste Lands Ordinances of 1897, 1899, 1900, and 1903," at his office at Colombo :

Such Special Officer, in pursuance of the powers vested in him by the said Ordinances, will declare by writing under his hand that the said lands, or such of them as to which no claim has been made, are the property of the Crown.

H. C. TOLLER,  
Special Officer.

NOTE.—A claim to a right of way over the said lands or any of them is a claim to an interest in the land or lands.

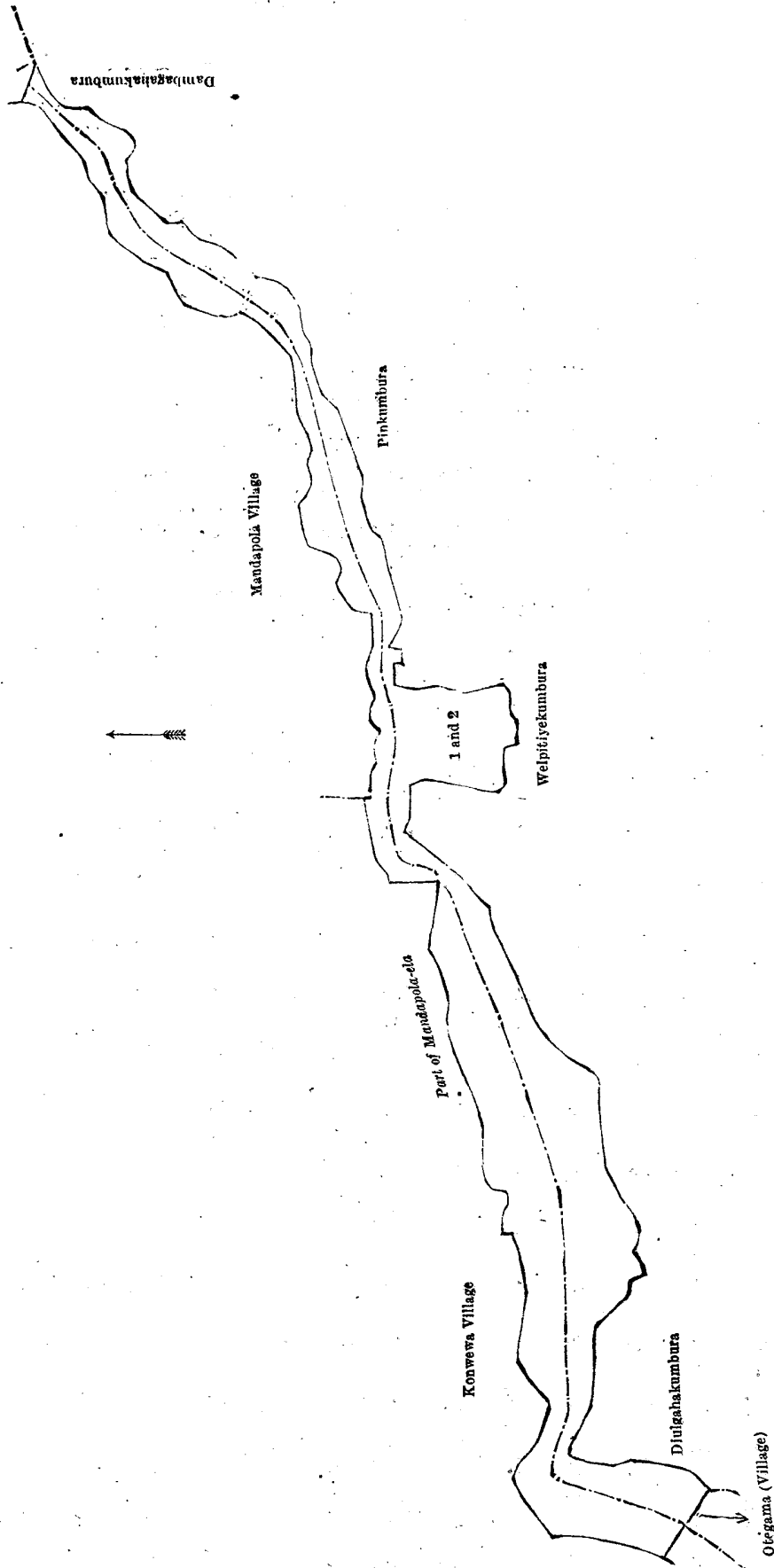
*Description of the Lands referred to.*

The following lots situated in the village of Detiyamulla, in the Giratalane korale of the Dewameddi hatpattu of the Kurunegala District, in the North-Western Province, as described in the annexed diagrams :—

I.—Block survey preliminary plan 1,735.

Lot.	Name of Land.	Extent, A. R. P.
1 ..	Part of Mandapola-ela (stream) ..	2 0 28
2 ..	Do. ( do. ) ..	1 1 26
		3 2 14

and bounded as follows : on the north by the village limits of Konwewa and of Mandapola (part of Mandapola-ela) ; on the east by Dambagahakumbura claimed by Herat Mudiyansele Jayatuhamy Arachchi and others ; on the south by Pinkumbura claimed by the trustee of Detiyamulla temple, Welpitiekumbura claimed by Herat Mudiyansele Jayatuhamy Arachchi and others, Diulgahakumbura claimed by Herat Mudiyansele Punchirala Vidane and others, the village limit of Otegama ; on the west by the village limit of Konwewa (part of Mandapola-ela).



Surveyor-General's Office,  
Colombo, September 22, 1920.

Scale of 4 Chains to an Inch.

F. J. SALMON,  
for Acting Surveyor-General.

II.—Block survey preliminary plan 1,735.

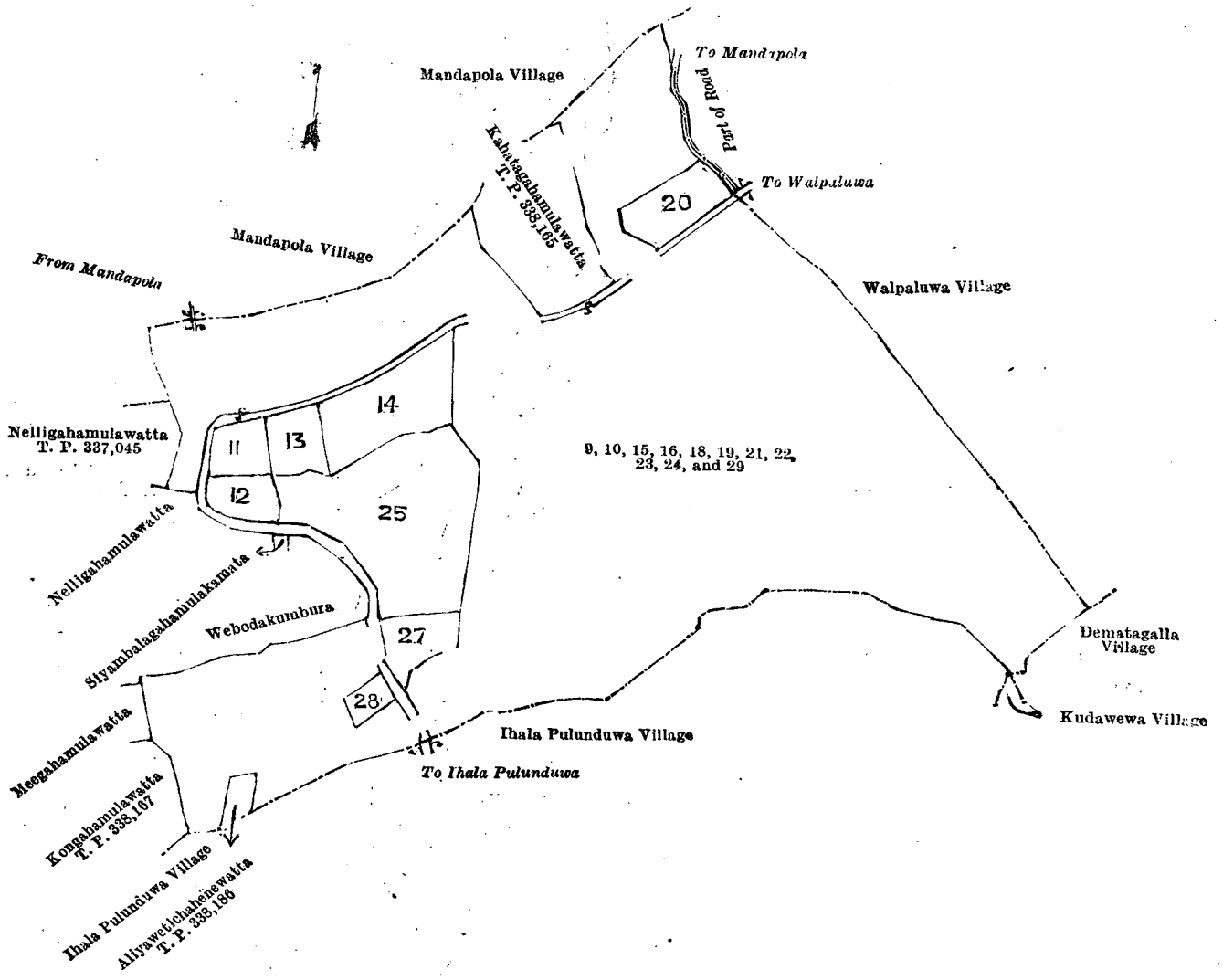
Lot.	Name of Land.	Extent, A. R. P.	Lot.	Name of Land.	Extent, A. R. P.
9 ..	Pokunehena ..	.. 1 0 31	22 ..	Detiyamullemahawewa (tank) ..	.. 22 1 30
10 ..	Cart road ..	.. 0 0 17	23 ..	Bogahamulahenyaya ..	.. 17 0 28
15 ..	Wan-ela ..	.. 0 3 2	24 ..	Ebba (water-hole) ..	.. 0 0 5
16 ..	Pokunehena ..	.. 5 3 18	29 ..	Kahatagahamulahena, Aliyawetichcha-hena ..	.. 6 2 39
18 ..	Kahatagahamulahena ..	.. 3 3 26			
19 ..	Cart road (part of) ..	.. 0 0 11			
21 ..	Gansabhawa road ..	.. 1 3 33			60 1 0

and bounded as follows : on the north by the village limit of Mandapola, Kahatagahamulawatta sold by the Crown (T. P. 338,165), the village limit of Mandapola ; on the east by the village limit of Walpaluwa, a part of the road from Mandapola to Walpaluwa, the village limit of Walpaluwa, the village limit of Dematagalla ; on the south by the village limit of Kudawewa, the village limit of Ihalapulunduwa, Aliyawetichchahenewatta sold by the Crown (T. P. 338,186), the village limit of Ihalapulunduwa ; on the west by Kongahamulawatta sold by Crown (T. P. 338,167), Meegahamulawatta claimed by Herath Mudiyansele Jayatuhamy Arachchi, Webodakumbura claimed by Herat Mudiyansele Banda and others, Siyambalagahamulakamata claimed by Herat Mudiyansele Banda and others, Nelligahamulawatta claimed by Herat Mudiyansele Jayatuhamy Arachchi, Nelligahamulawatta sold by the Crown (T. P. 337,045), the village limit of Mandapola.

NOTE.—The following lots lying within the above-mentioned boundaries are excluded from this part of the notice, and their aggregate acreage of 11 acres 1 rood 32 perches is not included in the acreage of 60 acres and 1 rood given above :—

Block survey preliminary plan 1,735.

Lot.	Name of Land.	Extent, A. R. P.	Lot.	Name of Land.	Extent, A. R. P.
11 ..	Migahamulawatta (T. P. 339,319) ..	.. 0 2 29	25 ..	Ambagahamulawatta ..	.. 5 0 31
12 ..	Migahamulahena ( do. ) ..	.. 0 2 20	27 ..	Wewapaulawatta (T. P. 338,161) ..	.. 0 3 2
13 ..	Siyambalagahamulawatta (T. P. 338,168) ..	.. 0 2 30	28 ..	Kahatagahamulawatta (T. P. 338,163) ..	.. 0 1 12
14 ..	Warahena (T. P. 338,164) ..	.. 2 0 6			
20 ..	Kahatagahamulawatta (T. P. 338,160) ..	.. 1 0 22			11 1 32



Surveyor-General's Office,  
Colombo, September 22, 1920.

Scale of 8 Chains to an Inch.

F. J. SALMON,  
for Acting Surveyor-General.



## III.—Block survey preliminary plan 1,735.

Lot.	Name of Land.	Extent, A. R. P.	Lot.	Name of Land.	Extent, A. R. P.
41 ..	Helambagahamulahena	.. 17 2 21	53 ..	Otegama-ebba (part of)	.. 2 0 0
44 ..	Kahatagahamulahena	.. 0 3 8	54 ..	Do. (do.)	.. 0 0 6
45 ..	Cart road	.. 1 0 17			
48 ..	Ebbagawahenyaya, Daminagahamulawatta, Nabodagahamulawatta, Kahatagahamulahena	.. 44 0 33			65 3 5

and bounded as follows: on the north by Welpitiekumbura claimed by Herat Mudiyansele Jayatuhamy Arachchi, Kahatagahamulawatta sold by the Crown (T. P. 338,171), Welpitiekumbura claimed by Herat Mudiyansele Jayatuhamy Arachchi and others, Bulugahamulawatta sold by the Crown (T. P. 338,172), Pansalwatta claimed by the trustee of Detiyamulla temple, Pansalwatta (private), Kahatagahamulahena sold by the Crown, Kongahamulawatta sold by the Crown (T. P. 338,170), Kongahamulawatta sold by the Crown (T. P. 338,167); on the east by the village limit of Ihalapulunduwa, the village limit of Pahalapunduwa, the village limit Madigepandawa; on the south by Otegama-ebba (part of); on the west by the village limit of Otegama, Kahatagahamulawatta sold by the Crown, Ebbagawawatta sold by the Crown (T. P. 338,173), Kahatagahamulawatta sold by the Crown (T. P. 338,162), Kahatagahamulawatta claimed by Ratnayaka Mudiyansele Kiri Banda Lekama and others, the village limit of Otegama, Welpitiekumbura claimed by Herat Mudiyansele Jayatuhamy Arachchi, Kahatagahamulawatta claimed by Madulle Kalu Banda and others, Diulgahakumbura claimed Herat Mudiyansele Punchirala Vidane and others.

NOTE.—The following lots lying within the above-mentioned boundaries are excluded from this part of the notice, and their aggregate acreage of 3 acres 1 rood and 25 perches is not included in the acreage of 65 acres 3 roods and 5 perches given above:—

## Block survey preliminary plan 1,735.

Lot.	Name of Land.	Extent, A. R. P.
46 ..	Helambagahamulawatta (T. P. 338,166)	.. 1 0 35
47 ..	Nebadagahamulawatta (T. P. 337,342)	.. 1 1 28
48A ..	Daminagahamulawatta (T. P. 337,344)	.. 0 3 2
		3 1 25

[For Diagram see page 1778.]

## Kurunegala Notice No. 7,659.

## Notice under "The Waste Lands Ordinances of 1897, 1899, 1900, and 1903."

TAKE notice that unless within three months from November 12, 1920, the persons, if any, who claim any interest in the lands hereinafter mentioned or in any one or more of such lands or to some interest therein make claim in person or in writing to the said lands or any of them or to some interest therein to H. C. Toller, Esq., Special Officer appointed under section 28 of "The Waste Lands Ordinances of 1897, 1899, 1900, and 1903," at his office at Colombo:

Such Special Officer, in pursuance of the powers vested in him by the said Ordinances, will declare by writing under his hand that the said lands, or such of them as to which no claim has been made, are the property of the Crown.

H. C. TOLLER,  
Special Officer.

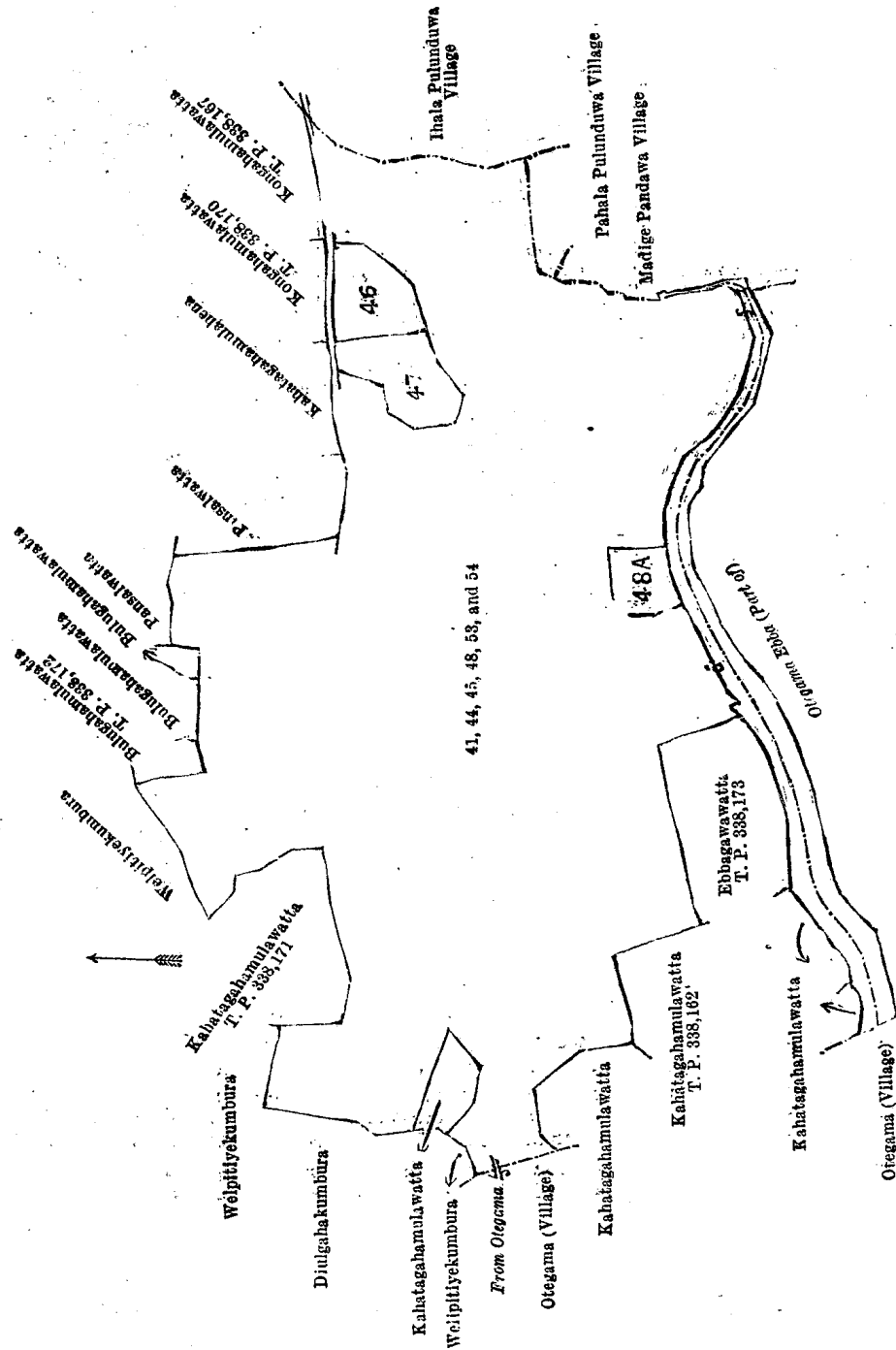
NOTE.—A claim to a right of way over the said lands or any of them is a claim to an interest in the land or lands.

## Description of the Lands referred to.

The following lots situated in the village of Wattedama, in the Giratalane korale in the Dewameddi hatpattu of the Kurunegala District, in the North-Western Province, as described in the annexed diagram:—

## Block survey preliminary plan 1,770.

Lot.	Name of Land.	Extent, A. R. P.	Lot.	Name of Land.	Extent, A. R. P.
1 ..	Kahatagahamulahena, Dangahamulahena, and Ambagahamulahena	.. 30 2 10	21 ..	Duwehena	.. 0 2 17
2 ..	Gansabhawa road	.. 0 1 19	22 ..	Medaduwa	.. 1 0 34
3 ..	Kahatagahamulahena	.. 4 1 20	23 ..	Ela (stream)	.. 0 0 5
5 ..	Wattedamawewa (abandoned tank)	.. 3 3 23	24 ..	Diwraphuhena	.. 7 0 10
6 ..	Wewapaulahena (reservation for bund)	.. 1 0 8	25 ..	Gansabhawa road	.. 0 0 34
7 ..	Dangahahena (do.)	.. 0 0 8	26 ..	Otekumburehena and Diwraphuhena	.. 7 0 19
8 ..	Dangahamulahena	.. 1 0 0	27 ..	Ela (stream)	.. 0 0 31
9 ..	Gansabhawa road	.. 0 1 1	28 ..	Oya reservation	.. 1 3 6
13 ..	Ela (stream)	.. 0 2 19	29 ..	Do.	.. 0 2 32
16 ..	Wattedama-amuna	.. 2 3 26	30 ..	Kolamunu-oya (stream)	.. 1 1 30
17 ..	Diulgahahena	.. 0 0 25	31 ..	Ela (stream)	.. 0 0 39
18 ..	Ela (stream)	.. 0 0 1	32 ..	Oya reservation	.. 3 2 26
19 ..	Diulgahahena	.. 0 0 9			
20 ..	Kadurugahahena	.. 0 1 25			69 3 37



Surveyor-General's Office,  
Colombo, September 22, 1920.

Scale of 8 Chains to an Inch.  
Kurunegala S. O. 82—1920.

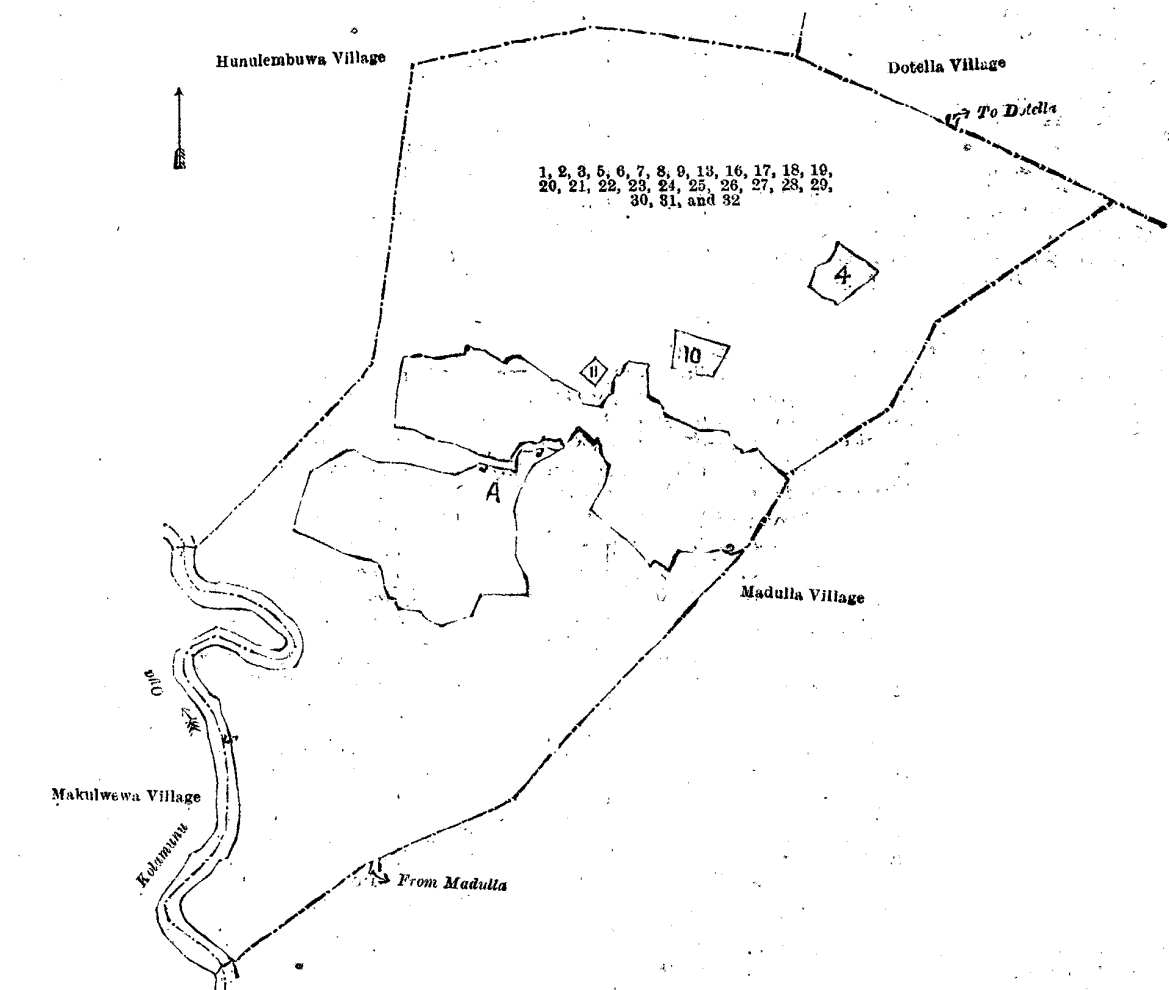
F. J. SALMON,  
for Acting Surveyor-General.

and bounded as follows : on the north by the village limit of Hunulembuwa, the village limit of Dotella ; on the east and south by the village limit of Madulla ; on the west by the village limit of Makulwewa (the Kolamunu-yoa).

NOTE.—The following lots lying within the above-mentioned boundaries are excluded from this notice, and their aggregate acreage of 14 acres and 17 perches is not included in the acreage of 69 acres 3 roods and 37 perches given above :—

Block survey preliminary plan 1,770.

Lot.	Name of Land.	Extent, A. R. P.	Lot.	Name of Land.	Extent, A. R. P.
4	Kosgahawatta (T. P. 336,894)	0 1 35	A 14	Otekumbura	5 1 32
10	Ambagahamulawatta	0 1 21	A 15	Diulgahakamata	0 0 14
11	Diulgahakamata	0 0 10			
A 12	Asweddumekumbura and Kongahakumbura	7 2 25			14 0 17



Surveyor-General's Office,  
Colombo, September 21, 1918.

Scale of 8 Chains to an Inch.

F. J. SALMON,  
for Acting Surveyor-General.

Kurunegala S. O. 83—1920.

**Kurunegala Notice No 7,660.**

**Notice under "The Waste Lands Ordinances of 1897, 1899, 1900, and 1903."**

TAKE notice that unless within three months from November 12, 1920, the persons, if any, who claim any interest in the lands hereinafter mentioned or in any one or more of such lands or to some interest therein make claim in person or in writing to the said lands or any of them or to some interest therein to H. C. Toller, Esq., Special Officer appointed under section 28 of "The Waste Lands Ordinances of 1897, 1899, 1900, and 1903," at his office at Colombo :

Such Special Officer, in pursuance of the powers vested in him by the said Ordinances, will declare by writing under his hand that the said lands, or such of them as to which no claim has been made, are the property of the Crown.

H. C. TOLLER,  
Special Officer.

NOTE.—A claim to a right of way over the said lands or any of them is a claim to an interest in the land or lands.

*Description of the Lands referred to.*

The following lots situated in the village of Otegama, in the Giratalane korale of the Dewamedhi hatpattu of the Kurunegala District, in the North-Western Province, as described in the annexed diagram :—

**Block survey preliminary plan 1,725.**

Lot.	Name of Land.	Extent, A. R. P.	Lot.	Name of Land.	Extent, A. R. P.
1 ..	Siyambalagahamulahena	.. 16 2 35	19 ..	Wan-ela	.. 0 1 31
2 ..	Siyambalagahamulahena puwa (cemetery) ..	.. 0 1 10	20 ..	Ehatugahamulahona	.. 0 2 22
3 ..	Gansabhawa road ..	.. 0 2 22	21 ..	Buswarnagahamulahena	.. 0 0 36
4 ..	Wanehena ..	.. 0 0 37	22 ..	Wan-ela	.. 0 0 20
5 ..	Wan-ela ..	.. 0 0 18	23 ..	Ehatugahamulahona	.. 0 3 7
6 ..	Wanehona ..	.. 1 2 32	24 ..	Road (half the area of road)	.. 0 0 21
7 ..	Do. (reservation for bund)	.. 0 1 14	25 ..	Paluamuna-ela	.. 1 0 3
8 ..	Otegamaewewa ..	.. 4 2 28	27 ..	Katupilahena	.. 0 3 7
9 ..	Road ..	.. 0 1 16	29 ..	Katupilahena-ela	.. 0 0 7
10 ..	Ela ..	.. 0 0 13	30 ..	Paluamuna-ela	.. 1 0 9
18 ..	Buswarnagahamulahena	.. 1 3 2	34 ..	Iswetiyeewewa	.. 1 0 36
			38 ..	Paluamuna-ela	.. 0 1 18

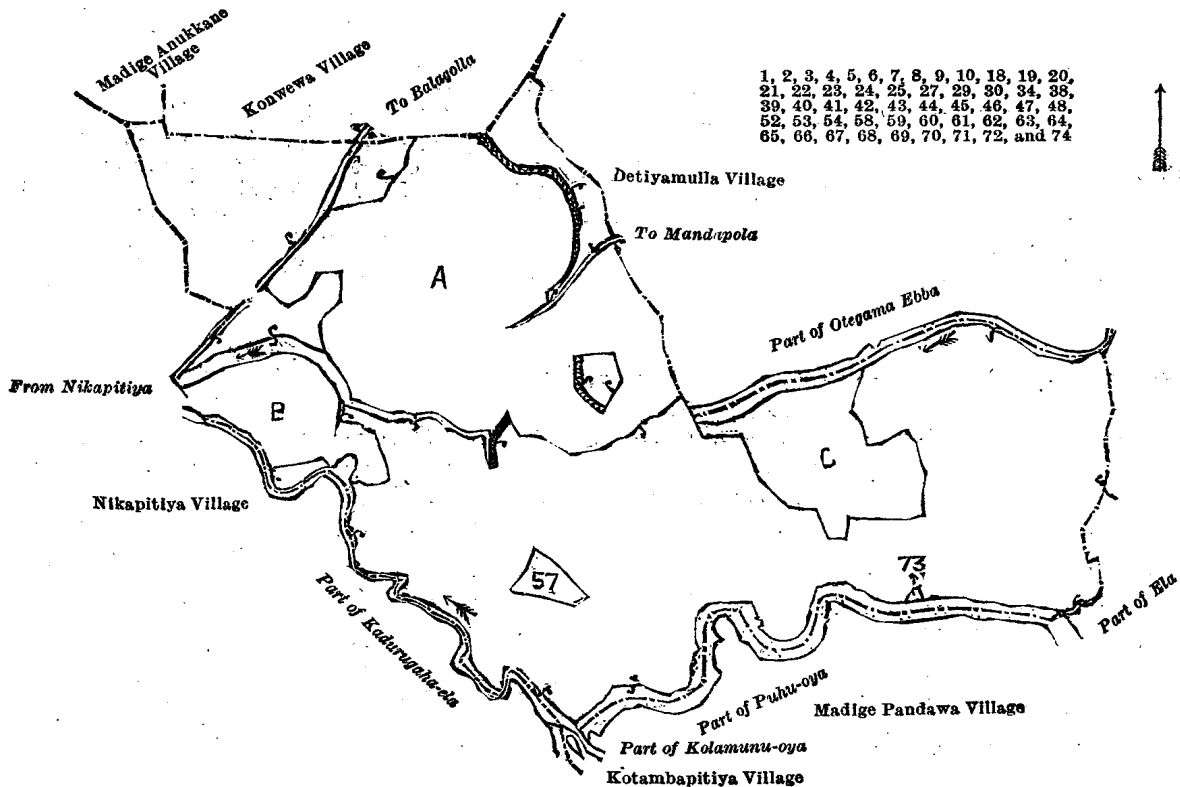
Lot.	Name of Land.	Extent, A. R. P.	Lot.	Name of Land.	Extent, A. R. P.
39	Ulukapapuhena	3 3 31	60	Karawgaha-ela	0 0 5
40	Do.	5 0 33	61	Do.	0 0 11
41	Kadurugaha-ela (half the area)	1 3 3	62	Bogahamulahena	0 3 30
42	Wagolahena	1 3 14	63	Do.	2 0 34
43	Do.	0 0 13	64	Gontawala-ela	0 0 23
44	Do.	0 0 31	65	Do.	0 0 11
45	Kadurugaha-ela	1 0 20	66	Do.	0 0 12
46	Do.	0 0 4	67	Bogahamulahena	0 2 0
47	Panwala	3 0 24	68	Puhu-oye (half the area of stream)	4 0 27
48	Otegama-ebba	4 3 39	69	Kongahamulahena	0 2 3
52	Do. (half the area of stream)	2 0 0	70	Dangahamulahena	0 1 29
53	Ela (half the area of stream)	0 0 2	71	Demetawala (wat: r-hole)	0 1 29
54	Galgdehenyaya, Kongahamulahen- yaya, and Dimbuluwawehenyaya	73 3 15	72	Moderahenewatta	0 0 22
58	Hingurehena <i>alias</i> Bakmigahamula- hena	0 2 2	74	Ela (half the area of stream)	0 0 7
59	Do.	5 0 32			147 1 30

and bounded as follows: on the north by the village limit of Madige-Anukkane, the village limit of Konwewa, the village limit of Detiyamulla, the village limit of Detiyamulla (part of Otegama-ebba); on the east by the village limit of Madige Pandawa, the village limit of Madige Pandawa (part of ela); on the south by the village limit of Madige Pandawa (part of Puhu-oya), part of Kolamunu-oya, the village limit of Kotambapitiya, the village limit of Nikapitiya (part of Kadurugaha-ela); on the west by the village limit of Nikapitiya (part of Kadurugaha-ela), the village limit of Nikapitiya.

NOTE.—The following lots lying within the above-mentioned boundaries are excluded from this notice, and their aggregate acreage of 78 acres and 10 perches is not included in the acreage of 147 acres 1 rood and 30 perches given above:—

Block survey preliminary plan 1,725.

Lot.	Name of Land.	Extent, A. R. P.	Lot.	Name of Land.	Extent, A. R. P.
A 11	Meegahamulawatta	1 2 0	A 35C	Ebbagawagaala (T. P. 338,416)	0 0 33
A 12	Do.	0 0 37	A 35D	Do. (T. P. 338,415)	0 0 29
A 13	Siyambalagahamulahena	0 0 8	A 35E	Do. <i>alias</i> Kosgahamula- gala	2 1 30
A 14	Siyambalagahamulakamatha (thresh- ing-floor)	0 0 12	A 36	Ebbagawawatta (T. P. 337,044)	0 0 21
A 15	Maragahamulahena and Siyambala- gahamulahena	2 0 18	A 37	Kumbukgahamulapillewa (T. P. 337,038)	0 0 20
A 16	Bulugahamulawatta	0 3 32	B 26	Katupilahena	1 1 7
A 17	Kongahakumbura, Iswetiye-kumbura, Wetiye-kumbura, Webodakumbura, Helambagahakumbura, Bogaha- kumbura, Asweddumekumbura, Ihala Kongahakumbura, and Bus- warnagahakumbura	34 1 23	B 28	Katupilahenakumbura and Ihala- katupilahenakumbura	8 3 5
A 31	Maragahamulahena	1 1 18	C 49	Ebbagawawatta (T. P. 337,345)	0 1 27
A 32	Siyambalagahamulawatta	2 0 19	C 50	Kadurugahamulawatta (T. P. 339,961)	4 0 10
A 33	Meegahamulawatta	3 0 34	C 51	Kahatagahamulawatta (T. P. 339,957)	2 3 13
A 35	Wewawetiyahena, &c.	0 3 34	C 55	Do. (T. P. 339,182)	5 0 36
A 35A	Ihala Kongahakumbura	1 0 13	C 56	Dangahamulawatta (T. P. 338,417)	0 1 39
A 35B	Yotuwalagawahena	2 0 34	57	Diulgahamulakumbura	1 2 5
			73	Atawaragollawatta (T. P. 337,343)	0 0 13
					78 0 10



Surveyor-General's Office,  
Colombo, September 20, 1920.

Scale of 16 Chains to an Inch.  
Kurunegala S. O. 84—1920.

F. J. SALMON,  
for Acting Surveyor-General.

**Kurunegala Notice No. 7,661.**

**Notice under "The Waste Lands Ordinances of 1897, 1899, 1900, and 1903."**

TAKE notice that unless within three months from November 12, 1920, the persons, if any, who claim any interest in the lands hereinafter mentioned or in any one or more of such lands or to some interest therein make claim in person or in writing to the said lands or any of them or to some interest therein to H. C. Toller, Esq., Special Officer appointed under section 28 of "The Waste Lands Ordinances of 1897, 1899, 1900, and 1903," at this office at Colombo;

Such Special Officer, in pursuance of the powers vested in him by the said Ordinances, will declare by writing under his hand that the said lands, or such of them as to which no claim has been made, are the property of the Crown.

H. C. TOLLER,  
Special Officer.

NOTE.—A claim to a right of way over the said land or any of them is a claim to an interest in the land or lands.

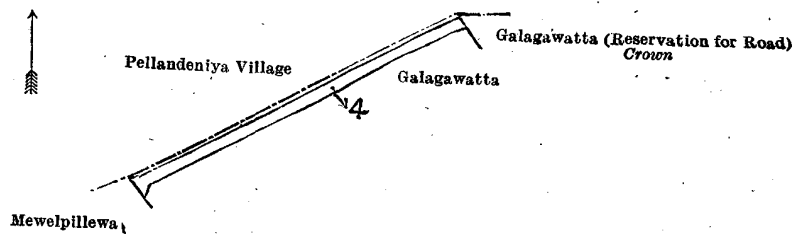
*Description of the Lands referred to.*

The following lot situated in the village of Udabadalawa, in the Kudagalboda korale of the Weudwili hatpattu of the Kurunegala District, in the North-Western Province, as described in the annexed diagrams:—

**I.—Preliminary plan 4,539A.**

Lot.	Name of Land.	Extent, A. B. P.
4	.. Estate road ..	.. 0 0 30

and bounded as follows: on the north by the village limit of Pellandeniya, Galagawatta (reservation for road) claimed by the Crown; east by Galagawatta (reservation for road) claimed by the Crown, Galagawatta claimed by M. D. Saraping Appu; south by Galagawatta claimed by M. D. Saraping Appu, Mewepillewa claimed by Pabilis Perera and others; west by Mewepillewa claimed by Pabilis Perera and others, the village limit of Pellandeniya.



Surveyor-General's Office,  
Colombo, June 7, 1920.

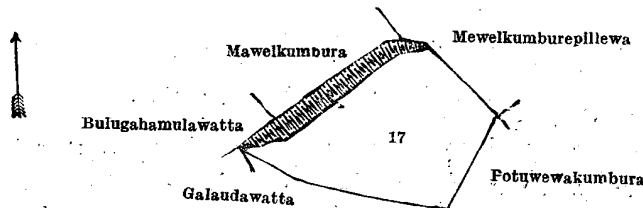
Scale of 4 Chains to an Inch.

F. J. SALMON,  
for Acting Surveyor-General.

**II.—Preliminary plan 4,539A.**

Lot.	Name of Land.	Extent, A. B. P.
17	.. Nabadawawewa (tank and bund) ..	.. 1 1 2

and bounded as follows: on the north by Mewelkumbura claimed by Pabilis Perera, Mewelkumburapillewa claimed by Pabilis Perera; east by Mewelkumburepillewa claimed by Pabilis Perera, Potuwewakumbura claimed by Arnolis Perera; south by Potuwewakumbura claimed by Arnolis Perera, Galaudawatta claimed by Arnolis Perera; west by Bulugahamulawatta claimed by K. M. Ranhamy, Mewelkumbura claimed by Pabilis Perera.



Surveyor General's Office,  
Colombo, June 7, 1920.

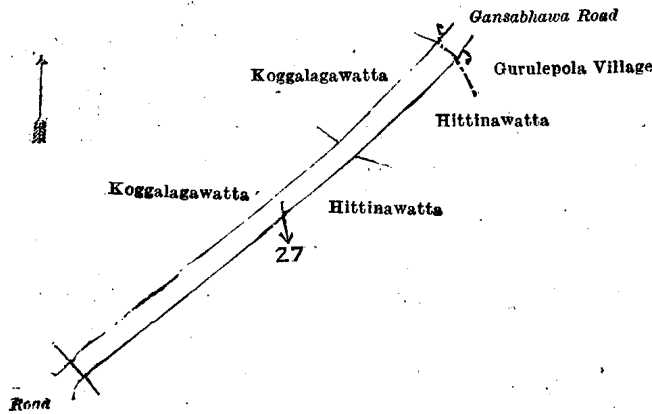
Scale of 4 Chains to an Inch.

F. J. SALMON,  
for Acting Surveyor-General.

**III.—Preliminary plan 4,539A.**

Lot.	Name of Land.	Extent, A. B. P.
27	.. Para (Gansakhawa road) ..	.. 0 1 32

and bounded as follows: on the north by Koggalagawatta claimed by Piyadasa Ranasinghe, the village limit of Gurulepola; east by the village limit of Gurulepola, Hittinawatta claimed by D. P. Ranasinghe; south by Hittinawatta claimed by D. P. Ranasinghe, road; west by Koggalagawatta claimed by Piyadasa Ranasinghe.



Surveyor-General's Office,  
Colombo, June 7, 1920.

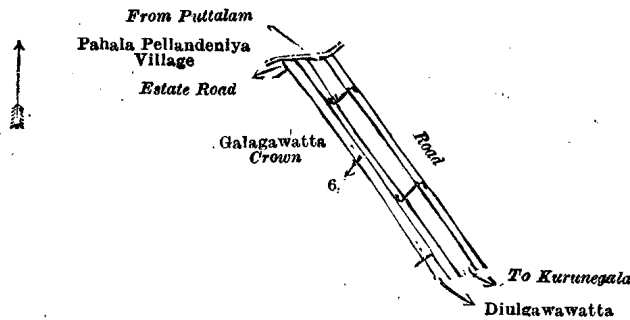
Scale of 4 Chains to an Inch.

F. J. SALMON,  
for Acting Surveyor-General.

IV.—Preliminary plan 4,539A.

Lot.	Name of Land.	Extent, A. R. P.
6	Galagawatta (reservation for road)	0 0 17

bounded as follows: on the north by the village limit of Paha Pellandeniya; on the east by the road from Puttalam to Kurunegala; on the south by Diulgawatta (private); on the west by Galagawatta belonging to the Crown, an estate road.



Surveyor-General's Office,  
Colombo, September 27, 1920.

Scale of 4 Chains to an Inch.

F. J. SALMON,  
for Acting Surveyor-General.

Kurunegala S. O. 85—1920.

**Kurunegala Notice No. 7,662.**

**Notice under "The Waste Lands Ordinances of 1897, 1899, 1900, and 1903."**

TAKE notice that unless within three months from November 12, 1920, the persons, if any, who claim any interest in the land hereinafter mentioned make claim in person or in writing to the said land or to some interest therein to H. C. Toller, Esq., Special Officer appointed under section 28 of "The Waste Lands Ordinances of 1897, 1899, 1900, and 1903," at his Office at Colombo:

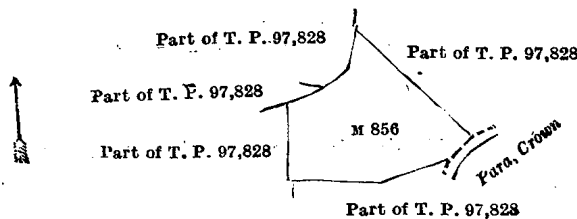
Such Special Officer, in pursuance of the powers vested in him by the said Ordinances, will declare by writing under his hand that the land, to which no claim has been made, is the property of the Crown.

H. C. TOLLER,  
Special Officer.

NOTE.—A claim to a right of way over the said land is a claim to an interest in the land.

*Description of the Land referred to.*

The land commonly called or known as Paluwattehena, situated in the village of Kanawa, in the Mahagalboda Egoda korale of the Hiriyala hatpattu of the Kurunegala District, in the North-Western Province, containing in extent 2 roods and 36 perches, and shown as lot M 856 in preliminary plan 1,923 and in the annexed diagram; and bounded as follows: on the north by the part of T. P. 97,828; on the east by the part of T. P. 97,828, para declared to be the property of the Crown under the Waste Lands Ordinances; on the south and west by the part of T. P. 97,828.



Surveyor General's Office,  
Colombo, September 27, 1920.

Scales of 4 Chains to an Inch.

F. J. SALMON,  
for Acting Surveyor-General.

Kurunegala S. O. 86—1920.

**Kurunegala Notice No. 7,663.****Notice under "The Waste Lands Ordinances of 1897, 1899, 1900, and 1903."**

TAKE notice that unless within three months from November 12, 1920, the persons, if any, who claim any interest in the lands hereinafter mentioned or in any one or more of such lands or to some interest therein make claim in person or in writing to the said lands or any of them or to some interest therein to H. C. Toller, Esq., Special Officer appointed under section 28 of "The Waste Lands Ordinances of 1897, 1899, 1900, and 1903," at his office at Colombo :

Such Special Officer, in pursuance of the powers vested in him by the said Ordinances, will declare by writing under his hand that the said lands, or such of them as to which no claim has been made, are the property of the Crown.

H. C. TOLLER,  
Special Officer.

NOTE.—A claim to a right of way over the said lands or any of them is a claim to an interest in the land or lands

*Description of the Lands referred to.*

The following lots situated in the village of Wetiye-kumbura, in the Giratalane korale of the Dewamedi hatpattu of the Kurunegala District, in the North-Western Province, as described in the annexed diagram :—

## Block survey preliminary plan 1,751.

Lot.	Name of Land.	Extent, A. R. P.	Lot.	Name of Land.	Extent, A. R. P.
1 ..	Kadurugahamulahena	.. 7 1 23	23 ..	Wewapittaniya	.. 1 1 2
2 ..	Do. (reservation for bund)	.. 0 0 21	27 ..	Kahatagahamulahena (reservation for bund)	.. 0 0 10
3 ..	Kadurugahamulawewwetiya	.. 1 0 26	28 ..	Kadurugahamulahena ( do. )	.. 0 0 9
14 ..	Kahatagahamulahena	.. 10 0 16	29 ..	Wan-ela	.. 0 0 32
16 ..	Wetiye-kumburawewa	.. 6 3 5	31 ..	Gansabhawa road	.. 0 1 3
17 ..	Kadurugahamulahena (reservation for bund)	.. 0 0 11			
19 ..	Gansabhawa road	.. 0 2 14			31 3 36
22 ..	Dangahamulahenyaya	.. 3 3 24			

and bounded as follows: on the north by the village limit of Ellakanda; on the east by the village limit of Pahala Batawalagama; on the south by the village limit of Anukkane, the village limit of Madulla; on the west by the village limit of Amunukole.

NOTE.—The following lots lying within the above-mentioned boundaries are excluded from this notice, and their aggregate acreage of 30 acres 1 rood and 8 perches is not included in the acreage of 31 acres 3 roods and 36 perches given above :—

## Block survey preliminary plan 1,751.

Lot.	Name of Land.	Extent, A. R. P.	Lot.	Name of Land.	Extent, A. R. P.
A 4 ..	Timbirigahamulawatta (T. P. 337,581)	1 0 3	B 23A ..	Pahalakumbura	.. 1 3 10
A 5 ..	Diulgahamulawatta (T. P. 337,579)	3 1 14	B 24 ..	Dangahakumbura, Medakumbura, and Asweddumakumbura	.. 5 3 34
A 6 ..	Dangahamulahena (T. P. 337,580)	0 2 18	B 25 ..	Watupitiyakumbura	.. 1 0 1
A 7 ..	Dangahamulawatta	.. 1 0 28	B 26 ..	Kahatagahamulahena	.. 0 2 39
A 8 ..	Do.	.. 0 0 25	B 32 ..	Meegahamulahena (T. P. 339,066)	.. 0 3 34
A 9 ..	Kadurugahamulawatta (T. P. 338,132)	0 0 20	B 33 ..	Meegahamulawatta ( do. )	.. 2 3 39
A 10 ..	Do. ( do. )	0 1 29	B 34 ..	Helambagahamulapillewa	.. 0 0 23
A 11 ..	Talgahamulawatta (T. P. 337,659)	2 2 28	B 35 ..	Helambagahakumburekamata	.. 0 0 13
A 12 ..	Dangahamulawattihena	.. 0 1 24	15 ..	Kahatagahamulawatta (T. P. 337,594)	0 1 5
A 13 ..	Wetiye-kumburawewtawalekumbura	1 0 17	30 ..	Hikgahamulawatta (T. P. 337,602)	.. 0 1 0
B 18 ..	Ambagahamulawatta	.. 3 0 2			
B 20 ..	Kahatagahamulawatta	.. 0 3 34			30 1 8
B 21 ..	Dangahamulawatta (T. P. 337,039)	0 1 11			
B 22A ..	Kongahamulawatta (T. P. 337,341)	0 2 37			

[For Diagram see page 1784.]

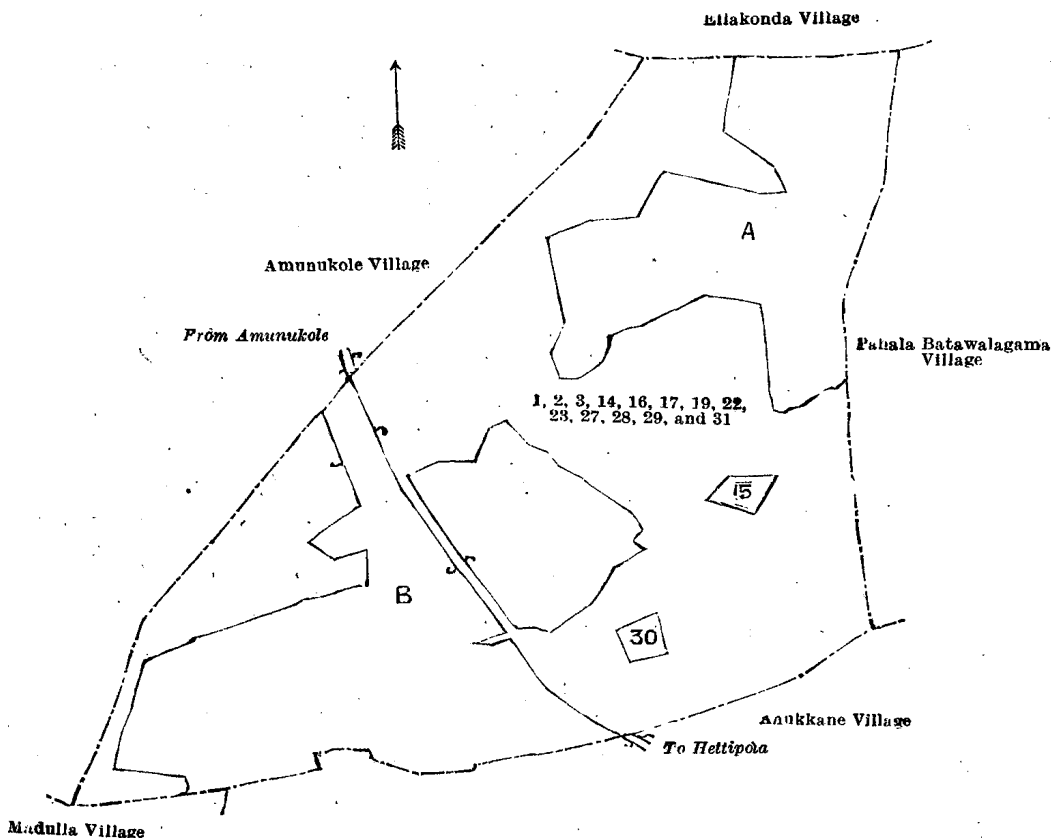
**Kurunegala Notice No. 7,664.****Notice under "The Waste Lands Ordinances of 1897, 1899, 1900, and 1903."**

TAKE notice that unless within three months from November 12, 1920, the persons, if any, who claim any interest in the lands hereinafter mentioned or in any one or more of such lands or to some interest therein make claim in person or in writing to the said lands or any of them or to some interest therein to H. C. Toller, Esq., Special Officer appointed under section 28 of "The Waste Lands Ordinances of 1897, 1899, 1900, and 1903," at his office at Colombo :

Such Special Officer, in pursuance of the powers vested in him by the said Ordinances, will declare by writing under his hand that the said lands, or such of them as to which no claim has been made, are the property of the Crown.

H. C. TOLLER,  
Special Officer.

NOTE.—A claim to a right of way over the said lands or any of them is a claim to an interest in the land or lands.



Surveyor-General's Office,  
Colombo, September 20, 1920.

Scale of 8 Chains to an Inch.  
Kurunegala S. O. 87—1920.

F. J. SALMON,  
for Acting Surveyor-General.

*Description of the Lands referred to.*

The following lots situated in the village of Kudawewa, in the Giratalane korale of the Dewamedi hatpattu of the Kurunegala District, in the North-Western Province, as described in the annexed diagrams:—

I.—Block survey preliminary plan 1,732.

Lot.	Name of Land.	Extent, A. R. P.	Lot.	Name of Land.	Extent, A. R. P.
1 ..	Kongahamulagala ..	7 1 38	12 ..	Cart track ..	0 0 27
4 ..	Patahagawahenekarakopuwa (cemetery) ..	0 1 3	14 ..	Gansabhawa road ..	0 0 22
5 ..	Bogahamulahena ..	1 1 19	15 ..	Waduressehenepillewa, Kovilagalagawehena, Indipitiyepillewa, Kovilagalagawahena ..	10 0 0
6 ..	Cart track ..	0 0 11	18 ..	Pahalawelawetiya (water-hole) ..	0 2 26
7 ..	Kudawewa (tank) ..	1 2 37			
8 ..	Meegahamulahena (reservation for bund) ..	0 1 6			
9 ..	Cart track ..	0 0 10			
11 ..	Bogahamullahenyaya ..	2 1 38			
					24 2 37

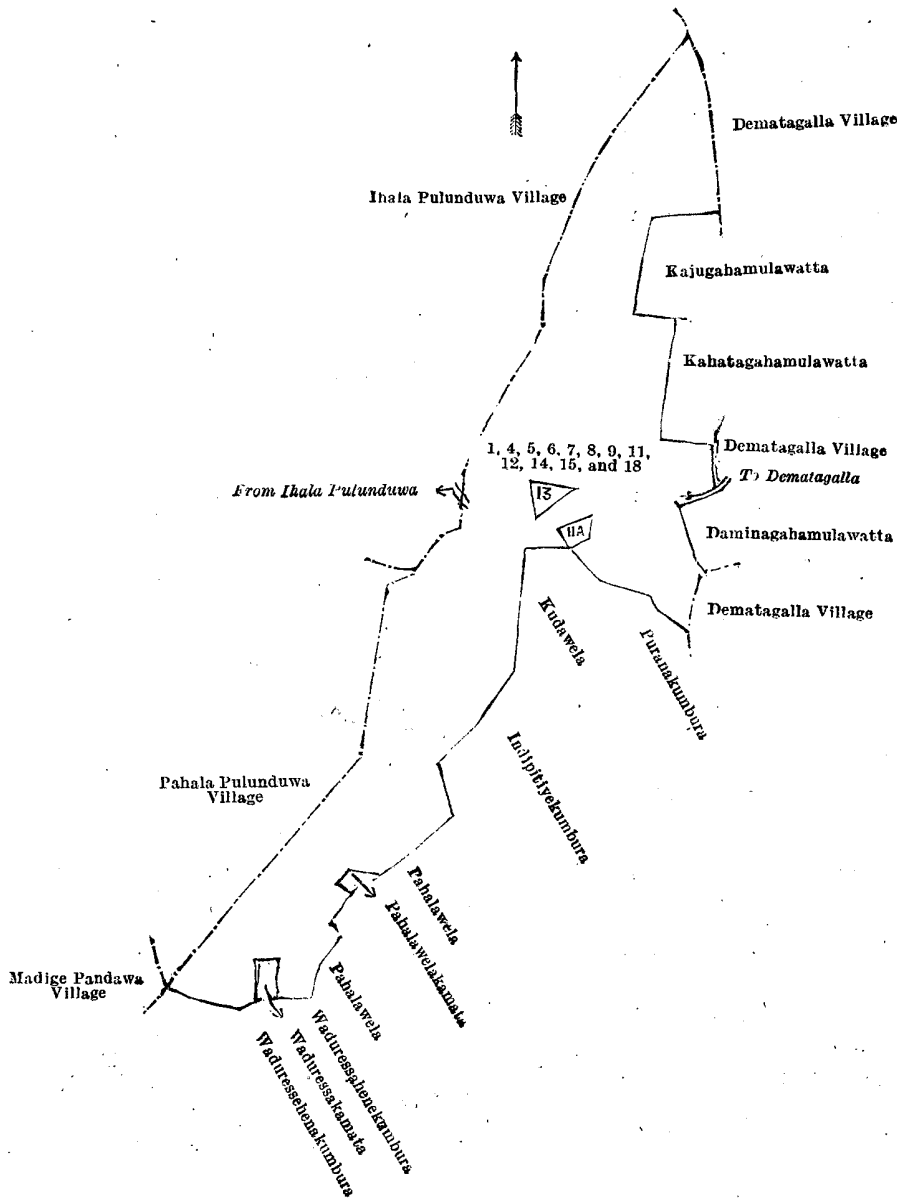
and bounded as follows: on the north by the village limit of Ihala Pulunduwa, the village limit of Dematagalla; on the east by the village limit of Dematagalla, Kajugahamulawatta sold by the Crown, Kahatagahamulawatta sold by the Crown, the village limit of Dematagalla, Daminagahamulawatta sold by the Crown, the village limit of Dematagalla; on the south by Puranakumbura claimed by Singappuli Henayalage Kowahenaya and another, Kudawela, claimed by ditto and others, Indipitiyekumbura claimed by ditto and others, Pahalawela claimed by ditto and others, Pahalawelakamata claimed by ditto and others, Pahalawela claimed by ditto and others, Waduressehenekumbura claimed by Singappulihenayalage Chellahenaya and others, Waduressekamata claimed by Singappulihenayalage Chellahenaya and others, Waduressehenakumbura claimed by Singappulihenayalage Chellahenaya and others; on the west by the village limit of Madige Pandawa, the village limit of Pahala Pulunduwa, the village limit of Ihala Pulunduwa.

NOTE.—The following lots lying within the above-mentioned boundaries are excluded from this part of the notice and their extent of 1 rood and 13 perches is not included in the acreage of 24 acres 2 roods and 37 perches given above:—

Block survey preliminary plan 1,732.

Lot.	Name of Land.	Extent, A. R. P.
11A ..	Bogahamulahena ..	0 0 18
13 ..	Bogahamulahenawatta ..	0 0 35
		0 1 13





Surveyor-General's Office,  
Colombo, September 13, 1920.

Scale of 8 Chains to an Inch.

F. J. SALMON,  
for Acting Surveyor-General.

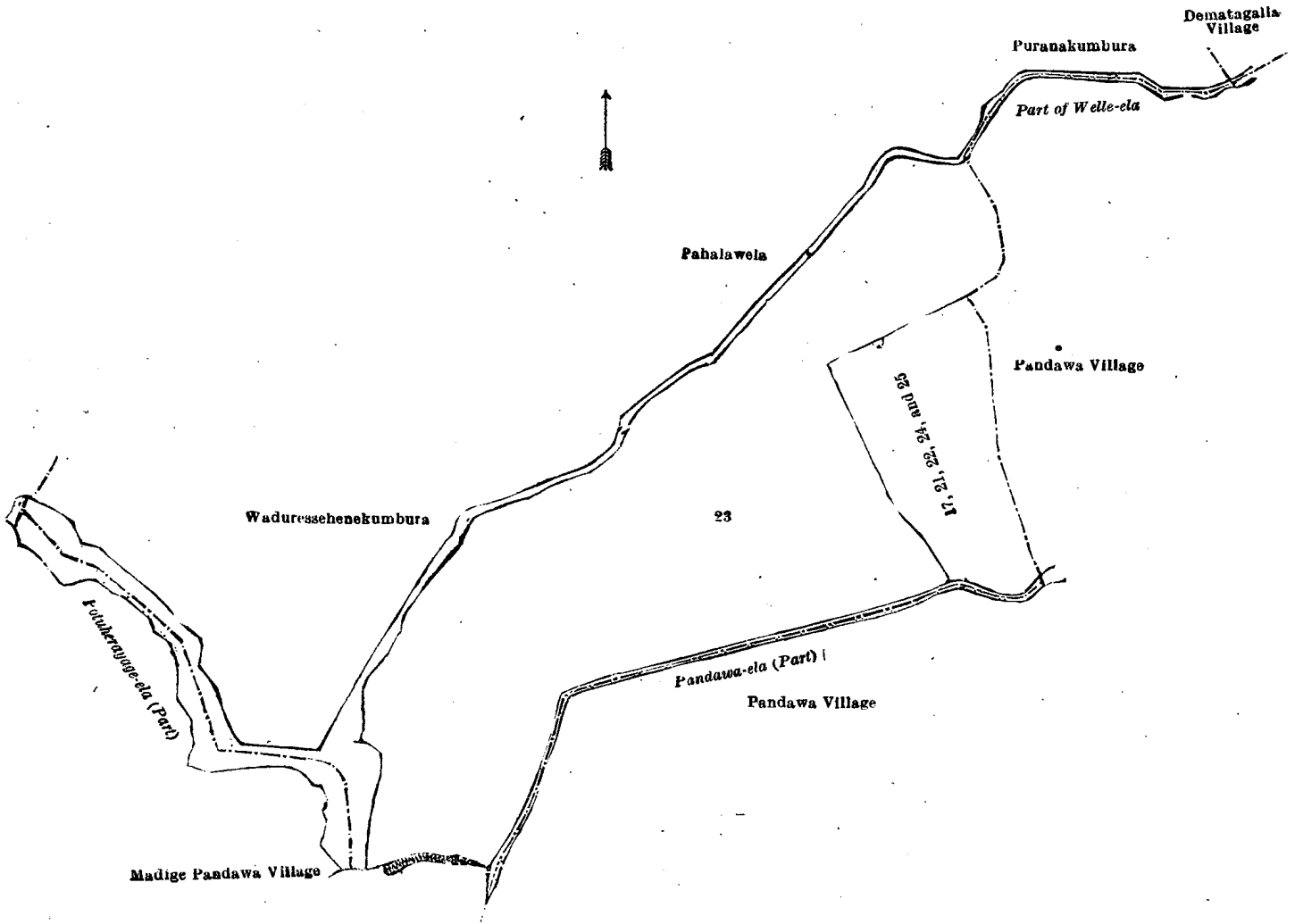
II.—Block survey preliminary plan 1,732.

Lot.	Name of Land.	Extent, A. R. P.
17	Welle-ela (stream) (part of)	0 0 9
21	Potuharayage-ela (part of)	0 2 4
22	Wella-ela (stream)	0 1 23
24	Pitapattuwetiya	1 3 12
25	Pandawa-ela (part of)	0 0 22
		2 3 30

and bounded as follows: on the north by Pahalawela claimed by Singappulihenayalage Kawwa Henaya and others, Puranakumbura claimed by Singappulihenayalage Kawwa Henaya and another, the village limit of Dematagalla; on the east by a part of Weile-ela, the village limit of Pandawa, part of Pandawa-ela (the village limit of Pandawa); on the south by part of Pandawa-ela (the village limit of Pandawa), the village limit of Madige Pandawa, Potuharayage-ela (part); on the west by Waduressehenekumbura claimed by Singappuli Henayalage Chella Henaya and others, Pahalawela claimed by Singappulihenayalage Kawwa Henaya and others.

NOTE.—The following lot lying within the above-mentioned boundaries is excluded from this part of the notice, and no part of its acreage of 9 acres 1 rood and 3 perches is included in the acreage of 2 acres 3 roods and 30 perches given above:—

Lot.	Name of Land.	Extent, A. R. P.
23	Walaketakumbura, Pitapathtuwekumbura	9 1 3



Surveyor-General's Office,  
Colombo, September 13, 1920.

Scale of 4 Chains to an Inch.  
Kurunegala S. O. 88—1920.

F. J. SALMON  
for Acting Surveyor-General.

**Kurunegala Notice No. 7,665.**

**Notice under "The Waste Lands Ordinances of 1897, 1899, 1900, and 1903."**

TAKE notice that unless within three months from November 12, 1920, the persons, if any, who claim any interest in the lands hereinafter mentioned or in any one or more of such lands or to some interest therein make claim in person or in writing to the said lands or any of them or to some interest therein to H. C. Toller, Esq., Special Officer appointed under section 28 of "The Waste Lands Ordinances of 1897, 1899, 1900, and 1903," at his office at Colombo :

Such Special Officer, in pursuance of the powers vested in him by the said Ordinances, will declare by writing under his hand that the said lands, or such of them as to which no claim has been made, are the property of the Crown.

H. C. TOLLER,  
Special Officer.

NOTE.—A claim to a right of way over the said lands or any of them is a claim to an interest in the land or lands.

*Description of the Lands referred to.*

The following lots situated in the village of Wadakahagala, in the Giratalane korale of the Dewamedi hatpattu of the Kurunegala District, in the North-Western Province, as described in the annexed diagram :—

Block survey preliminary plan 1,758.

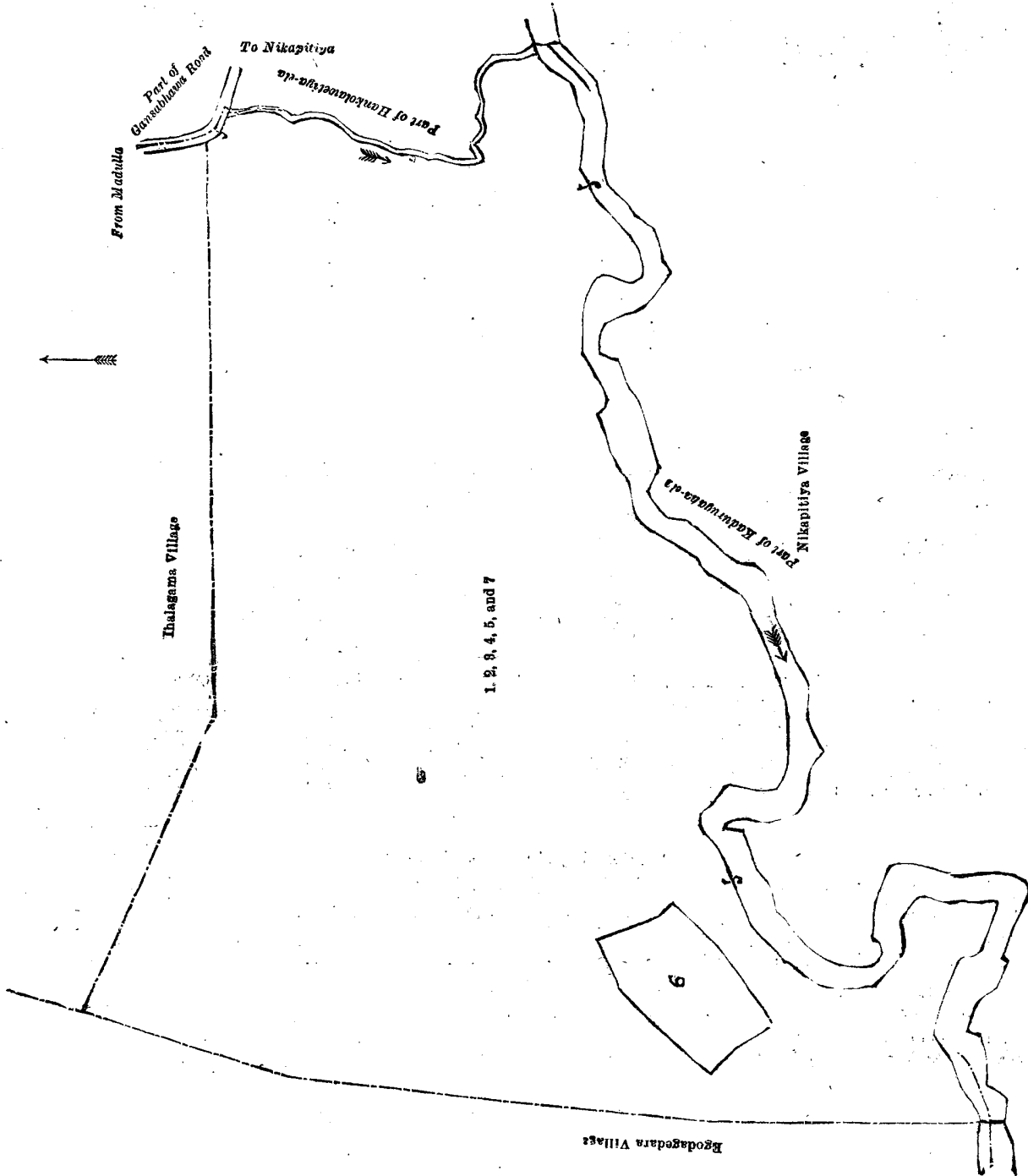
Lot.	Name of Land.	Extent, A. R. P.	Lot.	Name of Land.	Extent, A. R. P.
1	Kongahamulahenyaya	31 0 38	7	Kadurugaha-ela (part)	1 2 12
2	Gansabhawa road (part)	0 0 3			
3	Kankolawetiya-ela (part)	0 0 9			35 2 39
4	Wadakahagalawewa (tank)	2 1 17			
5	Wadakahagalawelapillewa (reservation for bund)	0 2 0			

and bounded as follows : on the north by the village limit of Ihalagama, part of Gansabhawa road from Madulla to Nikapitiya ; on the east by part of Hankolawetiya-ela ; on the south by the village limit of Nikapitiya (part of Kadurugaha-ela) ; on the west by the village limit of Egodagedera.

NOTE.—The following lot lying within the above-mentioned boundaries is excluded from this notice, and its acreage of 1 acre and 4 perches is not included in the acreage of 35 acres 2 roods and 39 perches given above :—

Block survey preliminary plan 1,758.

Lot.	Name of land.	Extent, A. R. P.
6	Wadakahagalawela	1 0 4



Surveyor-General's Office,  
Colombo, September 17, 1920.

Scale of 4 Chains to an Inch.

Kurunegala S. O. 89—1920.

F. J. SALMON,  
for Acting Surveyor-General.

**Anuradhapura Notice No. 7,666.**

**Notice under "The Waste Lands Ordinances of 1897, 1899, 1900, and 1903."**

TAKE notice that unless within three months from November 12, 1920, the persons, if any, who claim any interest in the land hereinafter mentioned, make claim in person or in writing to the said land or to some interest therein to W. E. Wait, Esq., Special Officer appointed under section 28 of "The Waste Lands Ordinances of 1897, 1899, 1900, and 1903," at his office at Colombo :

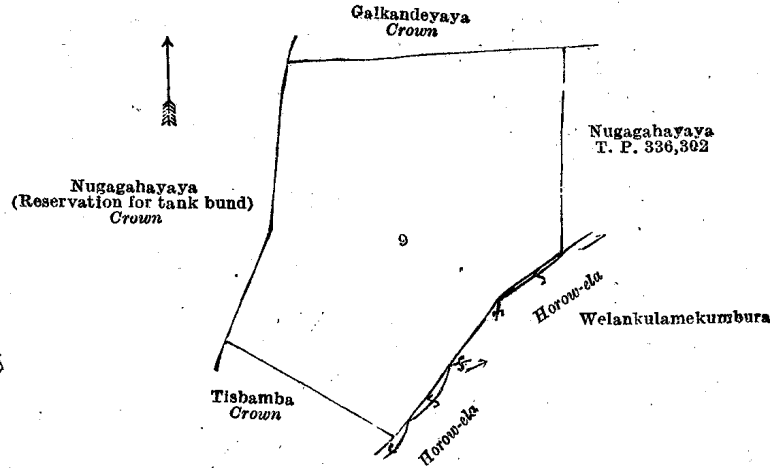
Such Special Officer, in pursuance of the powers vested in him by the said Ordinances, will declare by writing under his hand that the land, to which no claim has been made, is the property of the Crown.

NOTE.—A claim to a right of way over the said land is a claim to an interest in the land.

W. E. WAIT,  
Special Officer.

*Description of the Land referred to.*

The land commonly called or known as Nugagahayaya, situated in the village of Wellankulama, in the Kandu tulana of the Kanadara korale of the Nuwaragam palata, in the North-Central Province, containing in extent 4 acres and 11 perches, and shown as lot 9 in block survey preliminary plan 761 and in the annexed diagram; and bounded as follows; on the north by Galkandeyaya declared to be the property of the Crown under the Waste Lands Ordinances; on the east by Nugagahayaya sold by the Crown (T. P. 336,302), the Horow-ela, Welankulamekumbura claimed by Ukkuralage Kiri Banda and others, the Horow-ela; on the south by the Horow-ela, Tisbamba declared to be the property of the Crown under the Waste Lands Ordinances; on the west by Nugagahayaya (reservation for tank bund) declared to be the property of the Crown under the Waste Lands Ordinances.



Surveyor-General's Office,  
Colombo, October 4, 1920.

Scale of 4 Chains to an Inch.

F. J. SALMON,  
for Acting Surveyor-General.

Anuradhapura S. O. 15—1920.

**Uva Notice No. 7,667.**

**Notice under "The Waste Lands Ordinances of 1897, 1899, 1900, and 1903."**

TAKE notice that unless within three months from November 12, 1920, the persons, if any, who claim any interest in the lands hereinafter mentioned or in any one or more of such lands appear before the Government Agent of the Province of Uva, and make claim in person or in writing to the said lands or any of them or to some interest therein:

Such Government Agent, in pursuance of the powers in him vested by the said Ordinances, will declare by writing under his hand that the said lands or such of them, to which no claim has been made, are the property of the Crown.

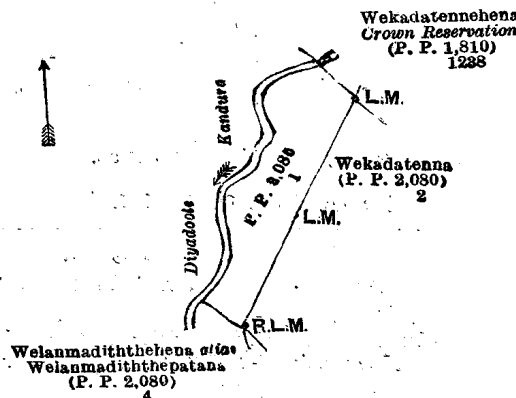
R. N. THAINE,  
Government Agent.

*Description of the Lands referred to.*

The following lots situated in the village Wegama, in Bogoda korale of the Yatikinda division, Badulla District, Province of Uva:—

Lot.	Name of Land.	Extent, A. R. P.
I	Wekadatenna (reservation for Diyadoole-kandura)..	0 2 28

and bounded as follows: on the north by Wekadatennehena, Crown reservation (lot 1238 in preliminary plan 1,810); on the east by Wekadatenna (lot 2 in preliminary plan 2,080) claimed by Palaniappa of Narangala; on the south by Welanmadiththehena *alias* Welanmadiththehatana (lot 4 in preliminary plan 2,080) claimed by K. R. Sarie; and on the west by Diyadoole-kandura.



Surveyor-General's Office,  
Colombo, May 19, 1920.

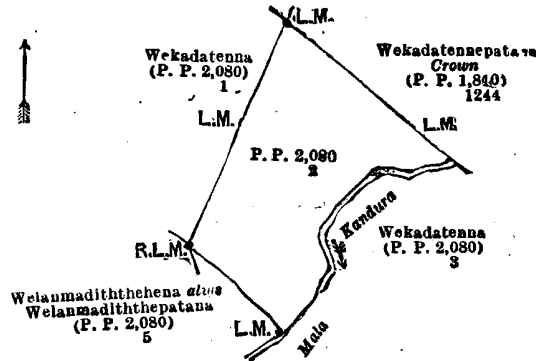
Scale of 4 Chains to an Inch.

C. H. VINCE,  
for Surveyor-General.

II.—Preliminary plan 2,080.

Lot.	Name of Land.	Extent, A. B. P.
2	Wekadatenna	1 2 25

and bounded as follows: on the north by Wekadatennepatana (lot 1,244 in preliminary plan 1810) claimed by the Crown; on the east by Malakandura and Wekadatenna (lot 3 in preliminary plan 2,080) claimed by Palaniappa of Narangala; on the south by Welanmadiththehena *alias* Welanmadiththeapatana (lot 5 in preliminary plan 2,080) claimed by K. R. Sarie; and on the west by Wekadatenna (lot 1 in preliminary plan 2,080) claimed by Palaniappa of Narangala.



Surveyor-General's Office,  
Colombo, May 19, 1920.

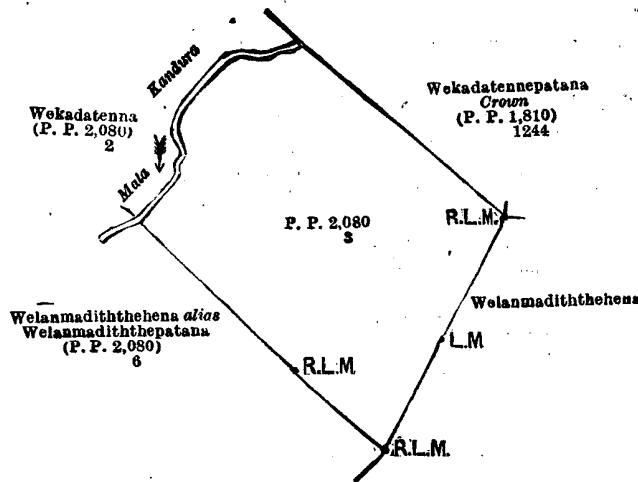
Scale of 4 Chains to an Inch.

C. H. VINCE,  
for Surveyor-General.

III.—Preliminary plan 2,080.

Lot.	Name of Land.	Extent, A. B. P.
3	Wekadatenna	3 3 19

and bounded as follows: on the north by Wekadatenna (lot 2 in preliminary plan 2,080) claimed by Palaniappa of Narangala and Wekadatennepatana (lot 1,244 in preliminary plan 1810) claimed by the Crown; on the east by Welanmadiththehena claimed by Palaniappa and Wekadatennepatana (lot 1244 in preliminary plan 1,810) claimed by the Crown; on the south by Welanmadiththehena claimed by Palaniappa and Welanmadiththehena *alias* Welanmadiththeapatana (lot 6 in preliminary plan 2,080) claimed by K. R. Sarie; and on the west by Welanmadiththehena *alias* Welanmadiththeapatana (lot 6 in preliminary plan 2,080) claimed by K. R. Sarie and Wekadatenna (lot 2 in preliminary plan 2,080) claimed by Palaniappa of Narangala.



Surveyor-General's Office,  
Colombo, May 19, 1920.

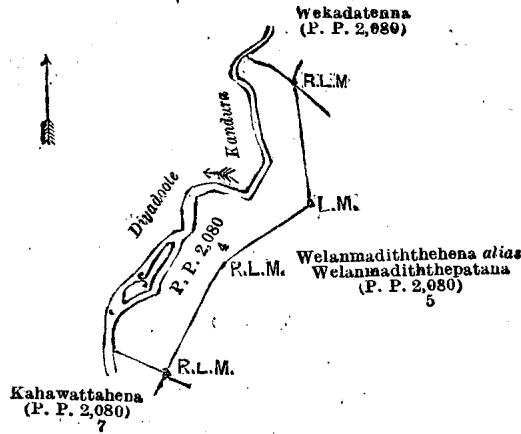
Scale of 4 Chains to an Inch.

C. H. VINCE,  
for Surveyor-General.

IV.—Preliminary plan 2,080.

Lot.	Name of Land.	Extent, A. B. P.
4	Welanmadiththehena <i>alias</i> Welanmadiththeapatana	0 2 39

and bounded as follows: on the north by Wekadatenna (lot 1 in preliminary plan 2,080) claimed by Palaniappa of Narangala; on the east by Welanmadiththehena *alias* Welanmadiththeapatana (lot 5 in preliminary plan 2,080) claimed by K. R. Sarie; on the south by Kahawattahena (lot 7 in preliminary plan 2,080) claimed by Palaniappa of Narangala; and on the west by Diyadoola-kandura.



Surveyor-General's Office,  
Colombo, May 19, 1920.

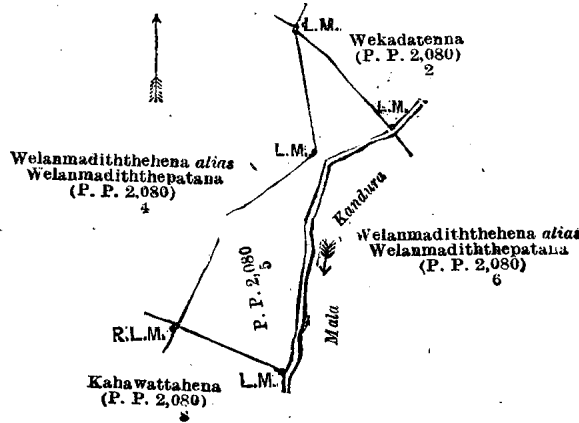
Scale of 4 Chains to an Inch.

C. H. VINCE,  
for Surveyor-General.

V.—Preliminary plan 2,080.

Lot.	Name of Land.	Extent, A. R. P.
5	Welanmadiththehena alias Welanmadiththepatana	1 0 1

and bounded as follows : on the north by Wekadatenna (lot 2 in preliminary plan 2,080) claimed by Palaniappa of Narangala ; on the east by Malakandura and Welanmadiththehena alias Welanmadiththepatana (lot 6 in preliminary plan 2,080) claimed by K. R. Sarie ; on the south by Kahawattahena (lot 8 in preliminary plan 2,080) claimed by Palaniappa of Narangala ; and on the west by Welanmadiththehena alias Welanmadiththepatana claimed by K. R. Sarie (lot 4 in preliminary plan 2,080).



Surveyor-General's Office,  
Colombo, May 19, 1920.

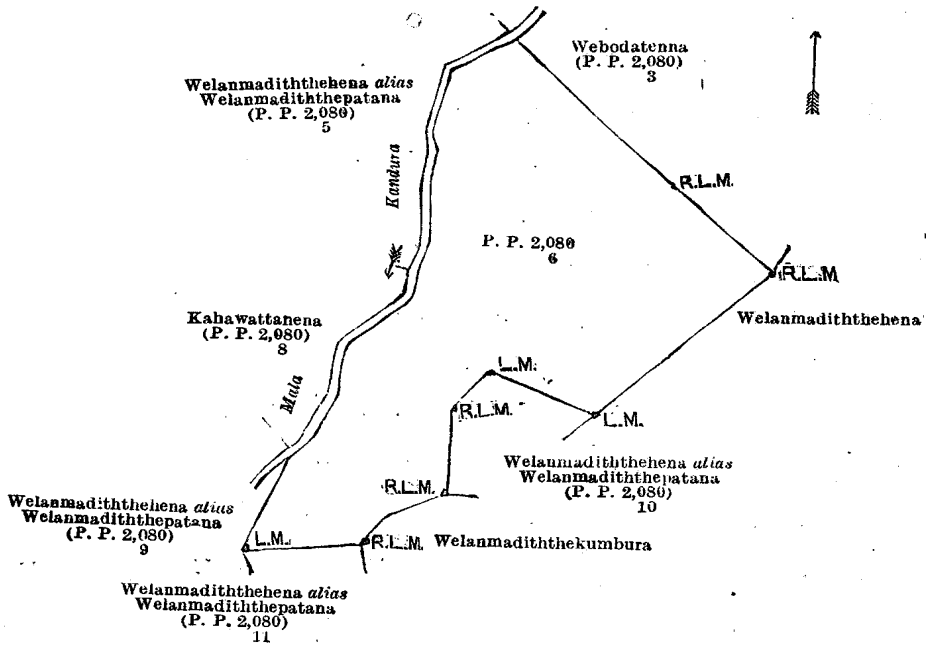
Scale of 4 Chains to an Inch.

C. H. VINCE,  
for Surveyor-General.

VI.—Preliminary plan 2,080.

Lot.	Name of Land.	Extent, A. R. P.
6	Welanmadiththehena alias Welanmadiththepatana	4 3 29

and bounded as follows : on the north by Wekadatenna (lot 3 in preliminary plan 2,080) claimed by Palaniappa of Narangala, Malakandura and Welanmadiththehena alias Welanmadiththepatana (lot 5 in preliminary plan 2,080) claimed by K. R. Sarie ; on the east by Welanmadiththehena claimed by Palaniappa ; on the south by Welanmadiththehena alias Welanmadiththepatana (lot 10 in preliminary plan 2,080) claimed by K. R. Sarie, Welanmadiththekumbura claimed by M. Lame, and Welanmadiththehena alias Welanmadiththepatana (lot 11 in preliminary plan 2,080) claimed by Palakumbura Alagala Manika ; and on the west by Welanmadiththehena alias Welanmadiththepatana (lot 9 in preliminary plan 2,080) claimed by K. R. Sarie, Kahawattahena (lot 8 in preliminary plan 2,080) claimed by Palaniappa of Narangala and Welanmadiththehena alias Welanmadiththepatana (lot 5 in preliminary plan 2,080) claimed by K. R. Sarie, and Malakandura.



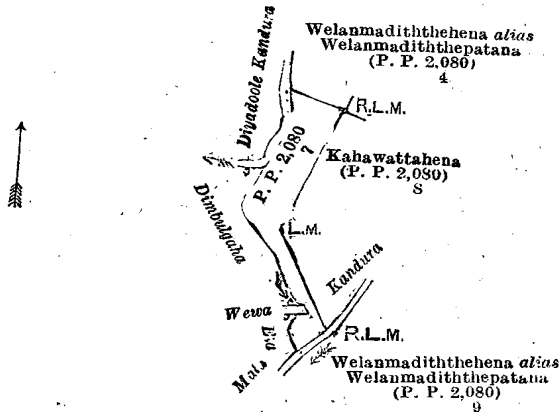
Surveyor-General's Office,  
Colombo, May 18, 1920.

Scale of 4 Chains to an Inch.

C. H. VINCE,  
for Surveyor-General.  
Extent, A. R. P.  
0 1 16

Lot. Name of Land. VII.—Preliminary plan 2,080.  
7 .. Kahawattahena (reservation for Diyadoole-kandura and Dimbulgaha-ela)

and bounded as follows: on the north by Welanmadiththeheena alias Welanmadiththepatana (lot 4 in preliminary plan 2,080) claimed by K. R. Sarie; on the east by Kahawattahena (lot 8 in preliminary plan 2,080) claimed by Palaniappa of Narangala; on the south by Malakandura and Welanmadiththeheena alias Welanmadiththepatana (lot 9 in preliminary plan 2,080) claimed by K. R. Sarie; and on the west by Dimbulgaha-ela, wewa, and Diyadoole-kandura.



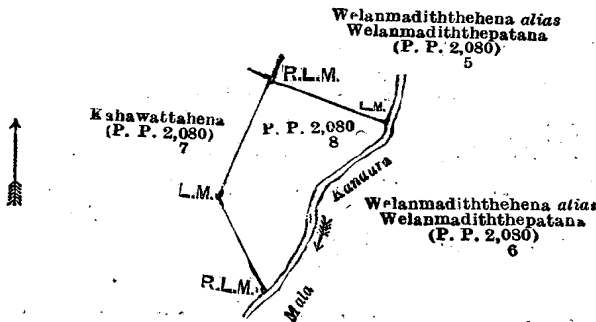
Surveyor-General's Office,  
Colombo, May 19, 1920.

Scale of 4 Chains to an Inch.

C. H. VINCE,  
for Surveyor-General.  
Extent, A. R. P.  
0 3 6

Lot. Name of Land. VIII.—Preliminary plan 2,080.  
8 .. Kahawattahena]

and bounded as follows: on the north by Welanmadiththeheena alias Welanmadiththepatana (lot 5 in preliminary plan 2,080) claimed by K. R. Sarie; on the east by Malakandura and Welanmadiththeheena alias Welanmadiththepatana (lot 6 in preliminary plan 2,080) claimed by K. R. Sarie; and on the south and west by Kahawattahena (lot 7 in preliminary plan 2,080) claimed by Palaniappa of Narangala.



Surveyor-General's Office,  
Colombo, May 19, 1920.

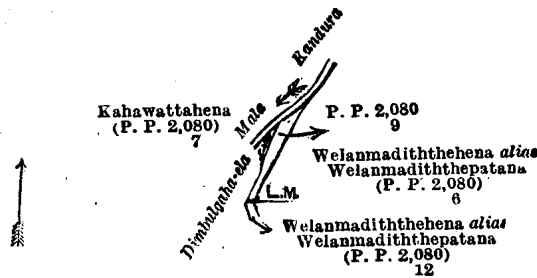
Scale of 4 Chains to an Inch.

C. H. VINCE,  
for Surveyor-General.

IX.—Preliminary plan 2,080.

Lot.	Name of Land.	Extent, A. R. P.
9	Welanmadiththehena <i>alias</i> Welanmadiththepatana (reservation for Dimbulgaha-ela)	0 0 6

and bounded as follows : on the north by Malakandura and Kahawattahena (lot 7 in preliminary plan 2,080) claimed by Palaniappa of Narangala ; on the east by Welanmadiththehena *alias* Welanmadiththepatana (lot 6 in preliminary plan 2,080) claimed by K. R. Sarie ; on the south by Welanmadiththehena *alias* Welanmadiththepatana (lot 12 in preliminary plan 2,080) claimed by Talakumbura Alagala Manika ; and on the west by Dimbulgaha-ela and Malakandura.



Surveyor-General's Office,  
Colombo, May 19, 1920.

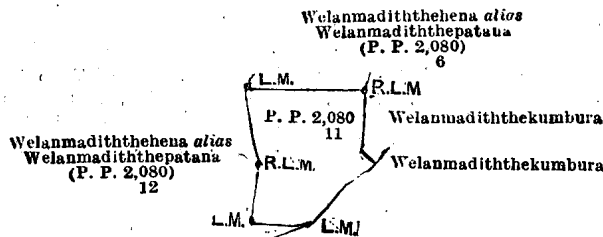
Scale of 4 Chains to an Inch.

C. H. VINCE,  
for Surveyor-General.

X.—Preliminary plan 2,080.

Lot.	Name of Land.	Extent, A. R. P.
11	Welanmadiththehena <i>alias</i> Welanmadiththepatana	0 2 19

and bounded as follows : on the north by Welanmadiththehena *alias* Welanmadiththepatana (lot 6 in preliminary plan 2,080) claimed by K. R. Sarie ; on the east by Welanmadithtekumbura claimed by M. Lame and Welanmadithtekumbura claimed by T. A. Menika ; on the south by Welanmadithtekumbura claimed by T. A. Menika ; and on the west by Welanmadiththehena *alias* Welanmadiththepatana (lot 12 in preliminary plan 2,080) claimed by Talakumbura Alagala Menika.



Surveyor-General's Office,  
Colombo, May 19, 1920.

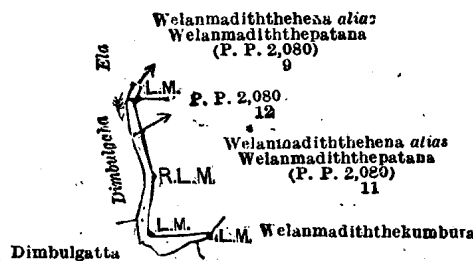
Scale of 4 Chains to an Inch.

C. H. VINCE,  
for Surveyor-General.

XI.—Preliminary plan 2,080.

Lot.	Name of Land.	Extent, A. R. P.
12	Welanmadiththehena <i>alias</i> Welanmadiththepatana (reservation for Dimbulgaha-ela)	0 0 11

and bounded as follows : on the north by Welanmadiththehena *alias* Welanmadiththepatana (lot 9 in preliminary plan 2,080) claimed by K. R. Sarie ; on the east by Welanmadiththehena *alias* Welanmadiththepatana (lot 11 in preliminary plan 2,080) claimed by Talakumbura Alagala Menika and Welanmadithtekumbura claimed by T. A. Menika ; on the south by Dimbulgatta claimed by T. Binduwa and another ; and on the west by Dimbulgaha-ela.



Surveyor-General's Office,  
Colombo, May 19, 1920.

Scale of 4 Chains to an Inch.

C. H. VINCE,  
for Surveyor-General.

Kegalla Notice No. 7,668.

Notice under "The Waste Lands Ordinances of 1897, 1899, 1900, and 1903."

TAKE notice that unless within three months from November 12, 1920, the persons, if any, who claim any interest in the lands hereinafter mentioned or in any one or more of such lands or to some interest therein make claim in person or in writing to the said lands or any of them or to some interest therein to Frederick Lewis, Esq., Special Officer appointed under section 28 of "The Waste Lands Ordinances of 1897, 1899, 1900, and 1903," at his office at Colombo :

Such Special Officer, in pursuance of the powers vested in him by the said Ordinances, will declare by writing under his hand that the said lands, or such of them as to which no claim has been made, are the property of the Crown.

FREDERICK LEWIS,  
Special Officer.

NOTE.—A claim to a right of way over the said lands or any of them is a claim to an interest in the land or lands.

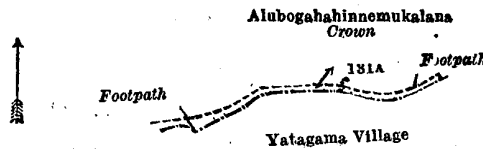


*Description of the Lands referred to.*

The following lots situated in the village of Udagama, in the Walgama pattu of the Kinigoda korale of the Kegalla District, in the Province of Sabaragamuwa, as described in the annexed diagrams :—

Lot.	Name of Land.	I.—Block survey preliminary plan 151.	Extent, A. R. P.
131A	Footpath	.. .. .	0 0 4

and bounded as follows : on the north by Alubogahahinnemukalana declared to be the property of the Crown under the Waste Lands Ordinances ; on the east by a footpath ; on the south by the village limit of Yatagama ; on the west by a footpath.



Surveyor-General's Office,  
Colombo, June 27, 1919.

Scale of 4 Chains to an Inch.

C. R. LUNDIE,  
for Surveyor-General.  
Extent, A. R. P.  
.. .. . 0 1 29

Lot.	Name of Land.	II.—Block survey preliminary plan 151.
15	Bogahakotuwewatta	.. .. .

and bounded as follows : on the north by the village limit of Walgama ; on the east by Galketiyeheha sold by the Crown (T. P. 317,658) ; on the south by Bogahakotuwakumbura claimed by Wattevidanelage Kiriappu and others, Wanduragalayadeniyapillewa claimed by Tikiri Banda, President, the trustee ; on the west by Wanduragalayadeniyapillewa claimed by Tikiri Banda, President, the trustee of Walgama temple.



Surveyor-General's Office,  
Colombo, June 10, 1919.

Scale of 8 Chains to an Inch.

C. R. LUNDIE,  
for Surveyor-General.  
Extent, A. R. P.  
.. .. . 1 1 28

Lot.	Name of Land.	III.—Block survey preliminary plan 151.
81	Pansaluwatta	.. .. .

and bounded as follows : on the north, east, and south by the village limit of Puwakmote ; on the west by Pansaluwatta claimed by Tikiri Banda, President, the trustee of Walgama temple.



Surveyor-General's Office,  
Colombo, June 10, 1919.

Scale of 8 Chains to an Inch.

C. R. LUNDIE,  
for Surveyor-General.  
Extent, A. R. P.  
.. .. . 0 0 33

Lot.	Name of Land.	IV.—Block survey preliminary plan 151.
48A	Udakumbura	.. .. .

and bounded as follows : on the north by Hingureheha *alias* Meeambagahamulahena sold by the Crown (T. P. 317,479) ; on the east by Kambarangahamulahena sold by the Crown ; on the south by Udakumbura claimed by Ranawanagedera Appuhamy and others, part of T. P. 122,736 ; on the west by Hingureheha *alias* Meeambagahamulahena sold by the Crown (T. P. 317,479).




Surveyor-General's Office,  
Colombo, June 10, 1919.

Scale of 8 Chains to an Inch.

C. R. LUNDIE,  
for Surveyor-General.

Lot.	Name of Land.	V.—Block survey preliminary plan 151.	Extent, A. R. P.
82	Pansaleheha	.. .. .	0 0 32

and bounded as follows : on the north by Pansalewatta claimed by Tikiri Banda, President, the trustee of Walgama temple ; on the east by the village limit of Puwakmote ; on the south by Maha-aramba claimed by the heirs of Francis Benjamin Yatagama ; on the west by Pansalewatta-aramba (private).



Surveyor-General's Office,  
Colombo, June 10, 1919.

Scale of 8 Chains to an Inch.  
Kegalla S. O. 14—1920.

C. R. LUNDIE,  
for Surveyor-General.

## LAND SALES IN THE SOUTHERN PROVINCE.

No. 2,734, S. P.—The Government Agent, Southern Province, will on Thursday, January 6, 1921, at 1 P.M., at his office in Galle Kachcheri, put up to auction, for sale or settlement, or will otherwise dispose of, the under-mentioned portions of Crown land, in accordance with the regulations of Government regarding land sales. Sixteen allotments of land situated in the Gangaboda pattu division of the Galle District of the Southern Province.

Lot.	Name of Land.	Name of Applicant.	Description.	Extent.			Upset price per acre, Rs.
				A.	R.	P.	
Preliminary plan 11,560. Village—Hemmeliya. Claimant—Crown.							
1	Kanaththagoda	Don Adirian de Silva Suriya Arachchi of Baddegama	Cleared land	0	3	34	65
			Plantation	—	—	—	1
2	Kotagodakanda	T. A. Abeywickrama of Baddegama	Cleared land	1	3	22	65
			Plantation	—	—	—	0.50
3	Do.	do.	Tea	0	0	8	60
			Plantation	—	—	—	2
Preliminary plan 11,570. Village—Hemmeliya. Claimant—Crown.							
1	Kapalewilakaratura	B. C. de Silva of Baddegama	Jungle	0	3	22	60
		Claimant—H. C. Wijesinha of Baddegama.					
2	Kapalewilakaratura	B. C. de Silva of Baddegama	Newly cleared	0	0	32	55
		Claimant—G. L. Kiristhinahamy.					
3	Kapalewilakaratura or Puwakgahawatta	B. C. de Silva of Baddegama	Garden	0	1	5	55
		Claimant—D. D. S. Hetti Arachchi of Baddegama.					
4	Kapalewilakaratura or Puwakgahamulahena	B. C. de Silva of Baddegama	Newly cleared land	0	1	12	55
		Claimant—Crown.					
5	Kapalewilakaratura or Puwakgahamulahena	C. de S. Gurusinha of Baddegama	Jungle	0	3	20	60
6	Illukketiyakanda	do.	do.	2	3	35	60
7	Do.	R. S. Gunasekera of Baddegama	do.	3	1	8	60
		Claimant—Weligamapallyaguruge Lewis.					
8	Illukketiyawatta	R. S. Gunasekera of Baddegama	Contains coconut	0	0	8	55
			Plantation	—	—	—	1.05
Preliminary plan 11,571. Village—Wanduramba. Claimant—Crown.							
1	Heendeniyagodakanda	S. Peris of Primrose Cottage, Pokunewatta, Galle	Jungle	6	2	9	55
2	Do.	do.	do.	0	0	39	—*
Preliminary plan 11,578. Village—Wanduramba. Claimant—I. K. K. Endoris of Wanduramba.							
1	Gonalagodawatta	Indikadullakankanange Endoris of Wanduramba	Rubber and tea	0	0	30	45
			Plantation	—	—	—	19
2	Pepaliyagahamulanegoda	do.	Patana and jungle	0	3	32	55
Preliminary plan 11,579. Village—Pahala Lelwala. Claimant—Crown.							
1	Kiriadahena	A. Wickramsekera, Kachcheri Mudaliyar, Hambantota	Jungle	9	1	25	65
2	Galkadullehena	do.	do.	1	1	14	—*
3	Kirindahena	do.	do.	3	2	3	65
4	Do.	do.	do.	0	1	6	—*

\* Reservation (not for sale).

Further information regarding these lands can be obtained from the Government Agent, Southern Province, and their plans from the Surveyor-General.

Colonial Secretary's Office,  
Colombo, November 5, 1920.

GRAEME THOMSON,  
Colonial Secretary.

No. 2,735, S. P.—The Government Agent, Southern Province, will on Tuesday, January 11, 1921, at 1 P.M., at his office in Galle Kachcheri, put up to auction, for sale or settlement, or will otherwise dispose of, the under-mentioned portions of Crown land, in accordance with the regulations of Government regarding land sales. Thirteen allotments of land situated in the Bentota-Walallawiti korale division of the Galle District of the Southern Province.

Lot.	Name of Land.	Name of Applicant.	Description.	Extent.			Upset price per acre, Rs.
				A.	R.	P.	
Preliminary plan 10,059. Village—Dope. Claimants—E. Aberan and others.							
v 19½	Hewawatteaddarawita	(1) Ehage Aberan, (2) K. Charles and others	Garden	0	1	1	100
			Plantation	—	—	—	44.50
Preliminary plan 10,623. Village—Ihalawatta. Claimants—Messrs. J. M. Robertson & Co., Colombo.							
2	Kosgahalangadeniye-ihalakattiya	Messrs. J. M. Robertson & Co., Colombo	Contains rubber	0	0	18	50
			Plantation	—	—	—	175
Preliminary plan 10,696. Village—Uhanowita. Claimant—Halpandeniya Hewage Odiris.							
3	Olagodawatta	Jayasinhage Appu Sinno of Uhanowita	Contains coconut	0	1	3	50
			Plantation	—	—	—	8.50
Preliminary plan 11,464. Village—Kandegodapalata. Claimant—Crown.							
2	Kadigoipola	K. D. Jamis Pieris of Bentota	New clearing	0	0	15	—*
3	Do.	do.	Native garden	5	2	17	60
			Plantation	—	—	—	10.50
4	Kadigoipolakele alias Kadigoipolalangakele	do.	High jungle	0	1	6	—*
5	Do.	do.	do.	0	0	15	—*
6	Do.	do.	do.	4	2	7	70
Preliminary plan 11,471. Village—Metiwiliya. Claimant—Edirisinhage Dias Appu.							
7	Ratambalagahakanatta	Pallakankanange Appu Sinno of Metiwiliya	Garden	1	0	16	60
			Plantation	—	—	—	1.60
Claimant—Crown.							
10	Galwakakumbura	Pallakankanange Appu Sinno of Metiwiliya	Paddy field	0	0	16	60

Lot.	Name of Land.	Preliminary plan 11,481. Village—Gonagala.		Description.	Extent. A. R. P.	Upset price per acre, Rs.
		Name of Applicant.	Claimant—Crown.			
1	Hikgahawetiyekele	T. W. Munasingha of Gonagala	Claimant—Crown.	Low jungle	0 0 35	—*
2	Do.	do.	do.	do.	14 2 33	102
3	Okandaudamullahena	do.	do.	Contains rubber.	—	—†
		Claimant—Henege Uris Simno.				
4	Thanahena	T. W. Munasingha of Gonagala	Claimant—Crown.	Contains coconut Plantation	0 0 22	100 7.50
		Claimant—Crown.				
7	Minuwanhena	T. W. Munasingha of Gonagala	Claimant—Crown.	Contains rubber.	0 0 8	100
		Preliminary plan 11,055. Village—Yatagala.		Claimants—(1) H. H. Amiso, (2) H. H. Oisi, and (3) Babanda.		
1	Yatagalawela	T. H. Nadoris	Claimant—T. H. Nadoris.	Paddy	0 2 30	50
3	Punchiambagahaudumulla	T. H. Nadoris	Claimant—T. H. Nadoris.	Paddy	1 0 16	50
7	Do.	do.	do.	do.	2 0 1	50

\* Reservation (not for sale).

† Land unclaimed by Crown (not for sale).

Further information regarding these lands can be obtained from the Government Agent, Southern Province, and their plans from the Surveyor-General.

Colonial Secretary's Office,  
Colombo, November 6, 1920.

GRAEME THOMSON,  
Colonial Secretary.

It is hereby notified for general information that the under-mentioned lots advertised for sale on dates noted against them are withdrawn from their respective sales:—

Preliminary plan No.	Lot No.	Date of sale.
11,258	1 and 3	December 9, 1920
10,917	4	December 14, 1920

The Kachcheri,  
Galle, November 4, 1920.

R. S. V. POULIER,  
for Government Agent.

## LAND SALES IN THE NORTHERN PROVINCE.

No. 916, N. P.—The Assistant Government Agent, Mannar, will on Saturday, January 8, 1921, at 10 A.M., at his office in Mannar Kachcheri, put up to auction, for sale or settlement, or will otherwise dispose of, the under-mentioned portions of Crown land, in accordance with the regulations of Government regarding landsales. Forty-nine allotments of land situated in the Mantai and Musali divisions of the Mannar District of the Northern Province.

### Mantai North.

Lot.	Name of Land.	Preliminary plan 4,898. Village—Andankulam.		Description.	Extent. A. R. P.	Upset price per acre, Rs.
		Name of Applicant.	Claimant—Crown.			
5	Andankulamkamam	—	Claimant—Crown.	Paddy field, encroachment, by Vaithy Philippu	0 3 35	21*
5A	Do.	—	do.	Jungle reservation for tank bund	0 1 31	—†
		Preliminary plan 5,215. Village—Alankulam.				
1	Kaddukkany	Valathasar Philippu (deceased)	Claimant—Crown.	Low jungle	0 2 16	21*
2	Do.	—	do.	Reservation for path	0 0 23	—†
3	Do.	Valathasar Philippu (deceased)	do.	Low jungle	1 2 3	21*
		Preliminary plan 5,002. Village—Manalmoddai.				
1	Manalmoddaikamam	—	do.	Native garden, encroachment now held by V. T. and V. S. Rochai	4 3 38	41*
		Preliminary plan 5,223. Village—Palaipperumalkaddu.				
1	Kaddukkani	Anthony Sebastian	do.	Low jungle fit for paddy culti- vation	3 1 26	26*
2	Do.	—	do.	Reservation for tank bund	0 1 30	—†
3	Do.	—	do.	Reservation for a path	0 0 36	—†
		Preliminary plan 5,225. Village—Palaipperumalkaddu.				
1	Kaddukkani	V. P. Soosai Sampaiva	do.	Jungle suitable for paddy culti- vation	0 1 7	21*
2	Do.	—	do.	Reservation for irrigation channel	0 0 20	—†
3	Do.	—	do.	do.	0 0 23	—†
4	Do.	V. P. Soosai Sampaiva	do.	Jungle suitable for paddy culti- vation	3 3 3	21*
		Preliminary plan 5,226. Village—Palaipperumalkaddu.				
1	Kaddukkani	—	do.	Reservation for irrigation chan- nel	0 2 37	—†
2	Do.	Anthony Christogu	do.	Low jungle	4 2 31	21*
3	Do.	—	do.	Reservation for cart track	0 0 31	—†
4	Do.	Anthony Christogu	do.	Low jungle	0 1 27	21*
5	Palaipperumalkaddu	—	do.	Paddy field, encroachment by T. Anthony	1 0 0	21*
6	Kaddukkani	Marisal Anthony	do.	Jungle suitable for paddy culti- vation	5 0 0	21*
7	Do.	do.	do.	Encroachment by Marisal Anthony of Adampantalavu	5 0 0	21*
8	Do.	do.	do.	do.	0 1 15	21*
9	Do.	—	do.	Reservation for irrigation channel	0 3 30	—†

## Advance extract No. 5 of block survey preliminary plan 27. Village—Kattankulam.

Lot.	Name of Land.	Name of Applicant.	Description.	Extent.		Upset price per acre, Rs.
				A.	R. P.	
1	Kaddukkani	Savary Soosai	Low jungle	2	1 34	26*
2	Do.	—	Encroachment by P. M. Anthony Kaithan	0	1 3	26*
3	Do.	—	Reservation for cart track	0	0 28	—†
4	Do.	—	do.	0	0 13	—†
5	Do.	Savary Soosai	Low jungle	0	1 13	26*
<i>Nannaddan West.</i>						
1	Venkani	Manuel Parikari Kavirielpillai	Scrub jungle suitable for paddy cultivation	5	0 5	26*
2	Do.	Anthony Thavithupillai	do.	2	1 8	26*
3	Do.	—	Scrub jungle, reservation for tank bund	0	1 10	—†
4	Do.	Vras Anthonypillai	Scrub jungle suitable for paddy cultivation	6	2 19	26*
5	Do.	Nicholan Santhanpillai	do.	2	3 12	26*
6	Do.	—	do.	3	0 39	26*
7	Do.	—	Reservation for tank bund	0	2 0	—†
8	Do.	N. Soosai Parikari, P. V.	Scrub jungle suitable for paddy cultivation	9	3 18	26*
9	Do.	—	Reservation for tank bund and irrigation channel	2	0 21	—†
10	Puthukamam	—	Encroachment by M. Soosai Parikari	0	0 28	26*
1	Puthukamamkadu	S. Migel Parikari (deceased)	Low jungle suitable for paddy cultivation	3	2 20	21*
2	Kalikamam	—	Encroachment by M. Benjamin	2	0 20	21*
1	Kurusumatkamam	K. M. Marisalpillai	Low jungle suitable for paddy cultivation	10	0 0	26*
1A	Do.	do.	do.	9	1 33	21*
<i>Musalī South.</i>						
4	Venkani	L. Pakkuru Meiyatheen	Open land	0	2 0 46	26
1	Puthukamam	N. Anthony Vas	Low jungle fit for paddy cultivation	1	0 2	26
2	Do.	—	Low jungle, reservation for bund of tank	0	1 12	—†
1	Venkani	M. P. P. Neina Mukammadu	Abandoned paddy field	2	0 28	21
1	Venkani	S. Sego Thavoothu of Puthureli	Waste land suitable for coconut plantation	2	3 34	41
9	Mavilakulathupididi	—	do.	3	1 27	31
<i>Nanaddan East.</i>						
1	Karampaikadu	Santiago Anthonippillai	Low jungle, flat land suitable for paddy cultivation	1	0 2	21
2	Do.	—	Low jungle, reservation for tank bund	0	0 31	—†

\* These lots are irrigable. The purchasers of these lands will be liable to pay an irrigation rate of Rs. 2 per acre per annum, such rate shall be subject to Government at any time.

† Not for sale.

Further information regarding these lands can be obtained from the Assistant Government Agent, Mannar, and plans of them from the Surveyor-General.

Colonial Secretary's Office,  
Colombo, November 6, 1920.

GRAEME THOMSON,  
Colonial Secretary.

## LAND SALES BY THE SETTLEMENT OFFICER.

## NORTH-CENTRAL PROVINCE.

No. 5,801, S. O.—On Monday, January 10, 1921, at 12 noon, the Land Settlement Officer will put up for sale or settlement, at Mihintale, the under-mentioned portions of Crown land, on the terms authorized by Government. Eighteen allotments of land situated in the Elimeda tulana of Kanadara korale of the Nuwaragam palata division of the Nuwarakalawiya district of the North-Central Province.

Lot.	Name of Land.	Name of Claimant.	Description.	Extent.	
				A.	R. P.
8B	Pattiwalahena	Crown, applied for by Kapuralage Wannihamy	Chena	5	2 14
8C	Do.	Crown, applied for by Appuralage Nanhamy	do.	1	3 33
8D	Do.	do.	do.	3	0 11

Lot.	Name of Land.	Name of Claimant.	Description.	Extent.		
				A.	R.	P.
14	Meegahaidama	.. Crown, encroachment by (1) Korlage Ukku Banda of Konketupotana, (2) Wannakuralage Appuhamy of ditto	Paddy field	1	1	28
16B	Waradammanapitiya	.. Crown, encroachment by Korlage Ukku Banda of Konketupotana	New clearing	0	2	37
16C	Waradammanalanda	.. Crown, applied for by Appuralage Nanhamy	Chena with a few forest trees	5	2	33
16D	Do.	.. Crown, applied for by Seneviratne Appuhamy, <i>ex</i> Vel-Vidane	do.	2	0	23
16E	Do.	.. Crown, applied for by Seneviratne Mudiyanse Lage Ukku Banda, Registrar	do.	2	0	3
16F	Do.	.. Crown, applied for by Seneviratne Punchirala, Korala	do.	3	3	33
16G	Do.	.. Crown, applied for by Seneviratne Mudiyanse Lage Kapuru Banda, Fiscal's peon	do.	7	2	27
49B	Minipitiyelanda	.. Crown, applied for by Kadirate Vedaralage Wanniamy	Chena with a few forest trees	1	0	5
49C	Do.	.. Crown, applied for by Seneviratne Ukku Banda, Registrar	do.	1	0	4
49D	Do.	.. Crown, applied for by Wairipillai Annamalai	Chena and new clearing	1	0	29
71C	Meegahalanda	.. Crown, applied for by (1) Seneviratne Punchirala, Korala, (2) Seneviratne Wanniamy, Vel-Vidane, (3) Kadirate Vedaralage Wanniamy, Vel-Vidane	Chena with a few forest trees	9	3	29
71E	Do.	.. Crown, applied for by Kapuralage Wanniamy, <i>ex</i> Vel-Vidane	Chena	1	0	0
71F	Do.	.. do.	do.	2	0	8
84A	Andaralanda	.. Crown, applied for by Seneviratne Mudiyanse Lage Ukku Banda, Registrar	do.	1	1	10
87	Ehatugahalanda	.. Crown, applied for by Appuralage Nanhamy	do.	1	0	4

Upset price at Rs. 16 to Rs. 50 per acre. Further information regarding these lands can be obtained from the Land Settlement Officer, and plans of them from the Surveyor-General.

Colonial Secretary's Office,  
Colombo, November 10, 1920.

GRAEME THOMSON,  
Colonial Secretary.

**No. 5,802, S. O.**—On Tuesday, January 11, 1921, at 12 noon, the Land Settlement Officer will put up for sale or settlement at Mihintale, the under-mentioned portions of Crown land, on the terms authorized by Government. Six allotments of land situated in the Elwe tulana of the Kanadara korale of the Nuwaragam palata division of the Nuwarakalawiya district of the North-Central Province.

Block survey preliminary plan 790.—Potanagama.						
Lot.	Name of Land.	Name of Claimant.	Description.	Extent.		
				A.	R.	P.
7	Weweismatteaccare	.. Crown, encroachment by (1) Sohana Panikkiyage Silpa, Vel-Panikkiya, (2) ditto Sembara, (3) ditto Suddana	Paddy	0	1	34
13	Mylagahalanda	.. Crown, applied for by (1) Suddana, Vel-Panikkiya, (2) Samitara and others	Chena	1	3	17
17	Do.	.. do.	do.	2	0	36
14	Dambagahalanda	.. Crown	Chena (reservation for stream)	0	0	21
16	Do.	.. do.	do.	0	0	26
15	Kadawala-ela	.. do.	Stream	0	0	4

Upset price at Rs. 16 to Rs. 50 per acre. Further information regarding these lands can be obtained from the Land Settlement Officer, and plans of them from the Surveyor-General.

Colonial Secretary's Office,  
Colombo, November 10, 1920.

GRAEME THOMSON,  
Colonial Secretary.

**No. 5,803, S. O.**—On Friday, January 7, 1921, at 1 P.M., the Land Settlement Officer will put up for sale or settlement, at Anuradhapura Kachcheri, the under-mentioned portions of Crown land, on the terms authorized by Government. Two allotments of land situated in the Wilachchiya tulana of the Wilachchiya korale of the Nuwaragam palata division of the Nuwarakalawiya district of the North-Central Province.

Block survey preliminary plan 729.—Ittikulama.						
Lot.	Name of Land.	Name of Claimant.	Description.	Extent.		
				A.	R.	P.
44A	Palugahakotuwa	.. Iyatige Kirihami	Chena	3	0	3
120A	Kudaittikulamakele	.. (1) Punchirala Vidanege Suddahami, Vel-Vidane, (2) ditto Kiri Banda	Jungle	3	0	15

Upset price at Rs. 16 to Rs. 50 per acre. Further information regarding these lands can be obtained from the Land Settlement Officer, and plans of them from the Surveyor-General.

Colonial Secretary's Office,  
Colombo, November 10, 1920.

GRAEME THOMSON,  
Colonial Secretary.

**No. 5,804, S. O.**—On Monday, January 10, 1921, at 12 noon, the Land Settlement Officer will put up for sale or settlement, at Mihintale Camp, the under-mentioned portions of Crown land, on the terms authorized by Government. Fourteen allotments of land situated in the Kandu tulana of Kanadara korale of the Nuwaragam palata division of the Nuwarakalawiya district of the North-Central Province.

Block survey preliminary plan 761.—Wellankulama.						
Lot.	Name of Land.	Name of Claimant.	Description.	Extent.		
				A.	R.	P.
10A	Palugahayaya	.. Crown, applied for by Ranhami Upasakaralage Tikiri Appu	Chena	0	3	28
10B	Do.	.. Crown	Chena (reservation for ela)	0	0	31

Lot.	Name of Land.	Name of Claimant.	Description.	Extent.		
				A.	R.	P.
22A	Keriyagahalanda	Crown, applied for by Upasakaralage Tikiri Appu	Chena	1	3	38
22B	Do.	Crown, applied for by Kapuralage Ukku Banda	do.	1	0	4
22C	Do.	Crown, applied for by Punchiralage Kaurala	do.	2	0	5
22D	Do.	Crown, applied for by Tikiralage Punchirala	do.	1	0	4
22E	Do.	Crown, applied for by Ukkuralage Kiri Banda, Town Arachchi of Mihintale	do.	1	3	35
22F	Do.	Crown, applied for by Suddahamige Nanhami	Forest	3	0	3
22G	Do.	Crown, applied for by Bandiralage Menikrala	do.	3	3	36
45B	Nugegahahena	Crown, applied for by Punchiralage Kawrala and Tikiralage Punchirala	Chena	2	0	34
51A	Kadurugahayaya, Galgodayaya	Crown, applied for by Tikiralage Punchirala and Punchiralage Kawrala	do.	2	0	3
51B	Do.	Crown, applied for by Kadiravelate Gamaralage Malhami Gamarala	do.	1	0	6
68	Kongahayaya	Crown, applied for by Kapuralage Ukku Banda	Forest	4	2	16
68C	Do.	Crown, applied for by Kadiravelate Gamaralage Mudalihami, Vel Vidane	do.	0	3	32

Upset price at Rs. 16 to Rs. 50 per acre. Further information regarding these lands can be obtained from the Land Settlement Officer, and plans of them from the Surveyor-General.

Colonial Secretary's Office,  
Colombo, November 10, 1920.

GRAEME THOMSON,  
Colonial Secretary.

**No. 5,805, S. O.**—On Friday, January 7, 1921, at 12 noon, the Land Settlement Officer will put up for sale or settlement, at Anuradhapura Kachcheri, the under-mentioned portions of Crown land, on the terms authorized by Government. Three allotments of land situated in the Galkadawala tulana of Nuwaragam korale of the Nuwaragam palata division of the Nuwarakalawiya district of the North-Central Province.

Block survey preliminary plan 704.—Elayapattuwa.

Lot.	Name of Land.	Name of Claimant.	Description.	Extent.		
				A.	R.	P.
71	Pahalawelewelkatuwa	Jayawardene Mudalihami, Vel-Vidane	Chena	0	3	17
31c	Nugagahakotuwa	Punchirala Gamaralage Menikrala	Paddy	1	0	10
56	Ihalaelapoteaccarawedibima	Crown, encroachment by (1) J. Tikiri Appu, (2) Con-dosterage Kapuru Banda	do.	0	2	24

Upset price at Rs. 16 to Rs. 50 per acre. Further information regarding these lands can be obtained from the Land Settlement Officer, and plans of them from the Surveyor-General.

Colonial Secretary's Office,  
Colombo, November 10, 1920.

GRAEME THOMSON,  
Colonial Secretary.

**No. 5,806, S. O.**—On Tuesday, January 11, 1921, at 12 noon, the Land Settlement Officer will put up for sale or settlement, at Mihintale, the under-mentioned portions of Crown land, on the terms authorized by Government. Forty-three allotments of land situated in the Elwe tulana of the Kanadara korale of the Nuwaragam palata division of the Nuwarakalawiya district of the North-Central Province.

Block survey preliminary plan 789.—Ellewewa.

Lot.	Name of Land.	Name of Claimant.	Description.	Extent.		
				A.	R.	P.
4	Akkarawela	Crown, encroachment by Kapuralage Ukku Banda	Paddy	0	3	3
5	Do.	do.	do.	0	2	23
6	Do.	Crown, encroachment by Kapuralage Ukkurala Mohottala	do.	0	3	5
8	Do.	do.	do.	1	2	18
10	Akkarawelawedibima	Crown, encroachment by Kapuralage Velate Mohottala	Jungle	0	2	26
11	Nirawiyalanda	Crown, applied for by Kapuralage Velate Mohottala	Chena	1	0	30
12	Accarapahalaismattewedi-bima	Crown, encroachment by Kirihami Badderage Ranhami	Paddy	1	0	3
13	Akkarawelawedibima	Crown, encroachment by Kandatte Vedaralage Punchirala Vedarala and others	do.	0	2	21
17	Akkarawela	Crown, encroachment by Kawanne Mastan Baai Bachchami of Rampatwila	do.	0	2	6
20	Kattakaduwapahala-accarewedibima	Crown, encroachment by (1) Punchiralage Keerala, (2) Punchirala, Vel-Vidane, (3) Velate, Vel-Vidane, (4) Sinnatege Kadirate and others	do.	1	1	5
22	Mailagahalanda	Crown, applied for by (1) Punchiralage Keerala, (2) Naiduralage Seerala, (3) Punchirala, (4) Mohottalage Appuhamy, (5) Wannihamy, Wew-Lekarra, (6) Punchihamige Ukku Etani, (7) Punchiralage Wannihamy	Chena	2	2	9
38	Kudatammennagodehena	Crown, applied for by Ranhamige Kapuraaa, Vel-Vidane	do.	1	3	38
43	Elapatgama-akkarawela	Crown, encroachment by (1) Sinnapanikkiyage Mudiya, (2) Kapuwa Gammehege Kadira, (3) Kapuwa Panikkiyage Kiri Hapuwa of Migahadigiliya in Hurulu palata	Paddy	0	2	18
44	Do.	Crown, encroachment by (1) Baiyage Ganita, (2) Welage Kalu, (3) Sudda, Vel-Panikkiya, (4) Punchage Sudda, (5) Wiridu Panikkiya, (6) Siriyage Pini, (7) Kaluwege Kiri, (8) Kauwage Kalu, (9) Puncheda, Vel-Panikkiya, (10) Dingiriyage Gammetu	do.	1	3	5
51	Simentihorowagawaliyadda	Wannakurala Mohottalage Keerala, Vel-Vidane	do.	0	1	2
53	Tammennegoda-accarewedibima	Crown, encroachment by Wannakurala Mohottalage Keerala, Vel-Vidane	do.	1	3	6
60	Kongaha-accarewedibima	Crown, encroachment by (1) Punchiralage Wannihamy, (2) Malhamy Mohottala, (3) Kapuralage Ranhamy	do.	0	2	13

Lot.	Name of Land.	Name of Claimant.	Description.	Extent.		
				A.	R.	P.
61	Jammennagodewela	.. Crown, encroached on by (1) Suddahamige Ukku Etani Kapurula, (2) Badderalage Wannihamy, Wew-Lekama, (3) Wannakurala Mohottalage Punchirala, (4) Punchirala Wannihamy Arachchilage Ran Etani	Paddy ..	0	1	20
77	Kiulewela-akkara	.. Crown, encroachment by Appurula Gamaralage Malhamy	do. ..	0	3	28
78	Akkarawela	.. Crown, encroachment by Kapurula Badderalage Wannihamy, Wew-Lekama	do. ..	0	3	30
80	Do.	.. Crown, encroachment by Kapurula Badderalage Wannihamy, Wew-Lekama	do. ..	0	2	0
81	Diganelakella	.. Crown, encroachment by Kapuralage Appuhamy	Garden ..	0	1	17
82	Yaturuwalawatta	.. Crown, encroachment by Imihamillage Dingiri Banda	do. ..	0	1	10
86	Akkakarawela	.. Crown, encroachment by Punchirala Mohottalage Appuhamy and Kapuralage Velate	Paddy ..	0	1	7
99	Do.	.. Crown, encroachment by (1) Kapuralage Velate Mohottala, Vel-Vidane, (2) Wannihamy, Wew-Lekama, (3) Wannihamige Appuhamy	do. ..	0	0	22
100	Do.	.. Crown, encroachment by (1) Wannihamige Appuhamy, (2) Wannihamige Wew-Lekama, (3) Kapuralage Velate Vidane	do. ..	0	0	36
101	Migahawatta	.. Crown and Kandate Vedaralage Punchirala Vedarala	Bare land ..	0	2	7
106	Daha-atewelawedibima	.. Crown, encroachment by (1) Ukkurala Mohottala, (2) Kapurula Vel-Vidanage Ranhamy, (3) Appuralage Malhamy, (4) Mohottala Kauralage Keerala, (5) Kauralage Kalu Etani, (6) Kapuralage Kandate, (7) Punchirala Mohottalage Appuhamy, (8) Punchirala Upasakaralage Kaurala, (9) Wannakurala Vel-Vidanage Kaurala, (10) Kandate Upasakarala	Paddy ..	1	0	11
109	Hayeweleeaccarewedibima	.. Crown, encroachment by (1) Tikiri Appu, (2) Vel-Vidanage Kumari Etani, (3) Wannihamige Appuhamy	do. ..	0	1	31
111	Mahaelalanga-akkarewedibima	.. Crown, encroachment by Vedaralage Punchirala Vedarala	do. ..	2	2	5
114	Akkarawela	.. Crown, encroachment by (1) Tikiri Appu Vel-Vidanage Kumari Etani, (2) Wannihamige Appuhamy	do. ..	0	1	8
115	Do.	.. Crown, encroachment by (1) Punchiralage Kapurula, (2) ditto Mudalihamy	do. ..	0	0	10
116	Do.	.. Crown, encroachment by Wannihamige Appuhamy	do. ..	0	0	30
117	Mahaela-addarakele	.. Crown, encroachment by (1) Punchiralage Kapurula, (2) Tikiri Wannihamige Appuhamy	do. ..	0	3	4
119	Akkarawela	.. Crown, encroachment by Mohottalage Keerala	do. ..	0	1	23
124	Pitale-elalanda	.. Crown, applied for by (1) Bandiralage Punchirala, (2) Ranhamige Kandate	Chena ..	3	3	19
125	Do.	.. Crown, applied for by (1) Ranhamige Kapurula, (2) Bandiralage Keerala, (3) Appuralagamalaralage Kirihamy Gamarala	do. ..	3	2	27
126	Bogahawewelanda	.. Crown, applied for by (1) Wannakurala Mohottalage Keerala, Vel-Vidane, (2) Kadiratage Kapurula, (3) Kandatage Kadirate, (4) Kadiratage Suddahamy, (5) Bandiralage Tewahamy, (6) ditto Punchirala	do. ..	2	0	0
127	Bogahalanda	.. Crown, applied for by (1) Punchiralage Kapurula, (2) Kapurula Vel-Vidanage Kadirate, (3) Malhamy Korralage Appuhamy Arachchi	do. ..	7	2	0
131	Do.	.. Crown, applied for by (1) Kadiratage Appuhamy, Vel-Vidane, (2) Kapurula Vel-Vidanage Appuhamy, (3) Punchiralage Keerala	do. ..	5	1	21
132	Akkarawela	.. Crown, applied for by Naiduralage Banda	Paddy ..	1	2	19
135	Bogahalanda	.. do.	Chena ..	1	1	39
150	Kolonlanda	.. Crown, applied for by (1) Kadiratage Appuhamy, Vel-Vidane, (2) Kapurula Vel-Vidanelage Kadirate	Jungle ..	2	0	5

Upset price at Rs. 16 to Rs. 50 per acre. Further information regarding these lands can be obtained from the Land Settlement Officer, and plans of them from the Surveyor-General.

Colonial Secretary's Office,  
Colombo, November 10, 1920.

GRAEME THOMSON,  
Colonial Secretary.

No. 5,807, S. O.—On Monday, January 10, 1921, at 12 noon, the Land Settlement Officer will put up for sale or settlement, at Mihintale, the under-mentioned portions of Crown land, on the terms authorized by Government. Three allotments of land situated in the Elimada tulana of Kanadara korale of Nuwaragam palata division of the Nuwarakalawiya district of the North-Central Province.

Block survey preliminary plan 778.—Weruppankulama.

Lot.	Name of Land.	Name of Claimant.	Description.	Extent.		
				A.	R.	P.
30B	Matagodayayahena	.. (1) Kapuralage Kaurala, Vel-Vidane, (2) ditto Tikiri Banda, (3) Naiderala Upasakarala, (4) Nektoralage Naiderala, Vel-Vidane, (5) Kadiratage Suddahami, Fiscal's Peon, (6) Kandatage Malhami, Fiscal's Peon, (7) Pinhamige Udayare, (8) Kirihamige Ambarata, (9) Selambiralage Ukkhami, (10) Punchiralage Ukkurala, (11) Kapuralage Ranhami, (12) Ranhamige Kiri Etana, (13) Wannakuralage Selatte Badderala, (14) Kandatage Seerala, (15) Kawralage Kadirata, (16) Arachchilage Mudalihami, (17) Naiduralage Punchi Banda	Chena ..	10	0	9

Lot.	Name of Land.	Name of Claimant.	Description.	Extent. A. R. P.
84A	Kotuwahena	(1) Appuralage Seerala Upasakarala, (2) Kapuralage Punchirala, (3) Badderalage Kapurala, Pansal Lekama, (4) Arachchilage Mudalihami, (5) Kapuralage Kaluhami, (6) Punchiralage Bandirala, Vel-Vidane	do.	9 0 38
84B	Do.	(1) Appuralage Seerala Upasakarala, (2) Kapuralage Appuhami, (3) ditto Ranhami	do.	4 3 23

Upset price at Rs. 16 to Rs. 50 per acre. Further information regarding these lands can be obtained from the Land Settlement Officer, and plans of them from the Surveyor-General.

Colonial Secretary's Office,  
Colombo, November 10, 1920.

GRAEME THOMSON,  
Colonial Secretary.

**No. 5,808, S. O.**—On Friday, January 7, 1921, at 1 P.M., the Land Settlement Officer will put up for sale or settlement, at Anuradhapura Kachcheri, the under-mentioned portions of Crown land, on the terms authorized by Government. Two allotments of land situated in the Wilachchiya korale of the Nuwaragam palata division of the Nuwarakalawiya district of the North-Central Province.

Block survey preliminary plan 1,631.—Bogahawewa.

Lot.	Name of Land.	Name of Claimant.	Description.	Extent. A. R. P.
A 127B	Akkarawela	Menikralage Appuhami, Vel-Vidane of Bogahawewa	Paddy	0 0 30
4959B	Do.	do.	do.	0 0 26

Upset price at Rs. 16 to Rs. 50 per acre. Further information regarding these lands can be obtained from the Land Settlement Officer, and plans of them from the Surveyor-General.

Colonial Secretary's Office,  
Colombo, November 10, 1920.

GRAEME THOMSON,  
Colonial Secretary.

**No. 5,809, S. O.**—On Friday, January 7, 1921, at 1 P.M., the Land Settlement Officer will put up for sale or settlement, at Anuradhapura Kachcheri, the under-mentioned portions of Crown land, on the terms authorized by Government. Twenty-four allotments of land situated in the Ithalawewa tulana of the Kende korale of the Nuwaragam palata division of the Nuwarakalawiya district of the North-Central Province.

Block survey preliminary plan 523.—Nuwarawewa.

Lot.	Name of Land.	Name of Claimant.	Description.	Extent. A. R. P.
8	Nuwarawewekele	Crown, leased to Sena Kawanna Mohammado Mustan of Anuradhapura	Garden	0 0 24
10	Do.	Crown, encroachment by Usanar	do.	0 1 18
11A	Nuwarawewela	Crown, encroachment by Murugappa	Field	0 1 31
11A1	Do.	Crown, leased to Alva Pillai Nachchapillai of Anuradhapura	do.	0 1 12
11A2	Do.	M. M. Mohideen Tamby	do.	0 0 32
11B1	Do.	Crown, leased to Usanar Sultan Kandu of Anuradhapura	do.	0 1 9
11J	Do.	Crown, encroachment by Ambalavanipulle, Vel-Vidane	do.	0 0 4
11K	Nuwarawewekele	Crown, encroachment by Sokkalingam	Chena	0 1 4
11L	Nuwarawewela	Crown, encroachment by Muttu Samanpillai Sockalingam	Field	0 0 11
11M	Do.	Crown, encroachment by Ambalavanar, Vel-Vidane	Paddy	0 1 38
11N	Do.	Crown, leased to Sena Kawanna Mohammado Mustan	do.	0 1 6
12D	Nuwarawewewatta	Crown, encroachment by Paramu Allivar and Velupillai	Garden	0 1 12
25A	Accarahena	Crown, encroachment by the heirs of S. K. Muhiyadeen Pichchai	Chena	0 0 14.5
25A1	Do.	Crown, leased to Sena Kawanna Mohamradu Mustan	Paddy	0 0 29
25A2	Do.	Crown	Low jungle	0 1 8
26	Do.	do.	do.	0 0 13.5
26B	Do.	Crown, encroachment by the heirs of A. Thambimuttu	Paddy	0 0 9.5
26C	Do.	do.	Chena	0 0 30
27A	Nuwarawewamukalana	Crown, encroachment by M. Veluppillai	Paddy	0 0 6.5
28A	Accarahena	Crown, encroachment by the heirs of A. Thamby Muttu	Chena	0 0 7
28A	Do.	Crown, leased to Marudappa Velupillai of Anuradhapura	Paddy	0 1 6
30A	Accaraidama	Crown, leased to (1) Kandar Ruma, (2) the heirs of Murugesu Sandarasekaram of Anuradhapura	Garden	0 0 19
30A1	Do.	do.	Paddy	0 0 28
30A2	Do.	do.	Garden	0 0 6.5

Upset price at Rs. 16 to Rs. 50 per acre. Further information regarding these lands can be obtained from the Land Settlement Officer, and plans of them from the Surveyor-General.

Colonial Secretary's Office,  
Colombo, November 10, 1920.

GRAEME THOMSON,  
Colonial Secretary.

## LAND ACQUISITION NOTICES.

HAVING been duly directed by the Governor, with the advice of the Executive Council, acting under the provisions of "The Land Acquisition Ordinance of 1876," section 6, to take order for the acquisition of the following lands, required for a public purpose, namely, for the construction of a new building for Udatuthiripitiya girl's school, to wit:—

Lot.	Name of Land.	Description.	Name of Claimant.	Extent. A. R. P.
1	Millagahawatta	Coconut garden	R. Don Haramanis	0 0 22.4
2	Do.	do.	R. Don Carolis	0 2 1.6



Lot.	Name of Land.	Description.	Name of Claimant.	Extent.		
				A.	R.	P.
3	Veralugolla	Coconut garden	R. Don Julis Appuhami	0	1	17.7
4	Millagahawatta	Bare land	R. Mapahami	0	0	0.8

I hereby give public notice, as required by section 7, that the Government proposes to take possession of the lands. All persons interested in the aforesaid lands are hereby required to appear personally or by agent before me at this office on December 6, 1920, at 12 noon, and to state the nature of their respective interests in the lands, and the amount and particulars of their claims to compensation for such interests.

The Kachcheri,  
Colombo, November 4, 1920.

J. G. FRASER,  
Government Agent.

HAVING been duly directed by the Governor, with the advice of the Executive Council, acting under the provisions of "The Land Acquisition Ordinance of 1876," section 6, to take order for the acquisition of the following lands, required for a public purpose, namely, for the improvement of a junction, to wit:—

Lot.	Name of Land.	Description.	Name of Claimant.	Extent.		
				A.	R.	P.
Preliminary plan 17,317. Villages—Idama and Moratuwella.						
1	Madangahawatta	Contains portions of 2 tiled buildings	B. P. Mendis	0	0	24.93
2	Do.	Contains portion of a tiled building	Mrs. P. D. Lucia Goonetilaka	0	0	5.12

I hereby give public notice, as required by section 7, that the Government proposes to take possession of the lands. All persons interested in the aforesaid lands are hereby required to appear personally or by agent before me at this office on December 6, 1920, at 12 noon, and to state the nature of their respective interests in the lands, and the amount and particulars of their claims to compensation for such interests.

The Kachcheri,  
Colombo, November 4, 1920.

J. G. FRASER,  
Government Agent.

HAVING been duly directed by the Governor, with the advice of the Executive Council, acting under the provisions of "The Land Acquisition Ordinance of 1876," section 6, to take order for the acquisition of the following lands, required for a public purpose, namely, for a slaughter-house at Pussellawa, to wit:—

Lot.	Name of Land.	Description.	Name of Claimant.	Extent.		
				A.	R.	P.
Preliminary plan 7,072. Village—Pussellawa.						
1	Galwatta alias Horagahawatta	Garden and slaughter-house	Heirs of Ahamadu Saibo and another	0	0	35.8
2	Do.	Garden	Crown	0	0	3.5

I hereby give public notice, as required by section 7, that the Government proposes to take possession of the lands. All persons interested in the aforesaid lands are hereby required to appear personally or by agent before me at the Kandy Kachchri on December 6, 1920, at 2 P.M., and to state the nature of their respective interests in the lands, and the amount and particulars of their claims to compensation for such interests.

Kandy Kachcheri,  
November 12, 1920.

W. L. KINDERSLEY,  
Government Agent.

HAVING been duly directed by the Governor, with the advice of the Executive Council, acting under the provisions of "The Land Acquisition Ordinance of 1876," section 6, to take order for the acquisition of the following lands, required for a public purpose, namely, for erecting lines and overseer's quarters on the Ambalangoda-Elpitiya road, to wit:—

Lot.	Name of Land.	Description.	Name of Claimant.	Extent.		
				A.	R.	P.
Preliminary plan 11,599. Village—Karandeniya.						
1	Gurubebilekanda	Chena	Abu Cassim of Welitara	1	0	1.5
2	Delgahawatta	Cinnamon 25 years old	Tommayahakuru Siancho, Sigo and Laidiris	0	0	6.5

I hereby give public notice, as required by section 7, that the Government proposes to take possession of the lands. All persons interested in the aforesaid lands are hereby required to appear personally or by agent before me at Ambalangoda Village Tribunal on December 6, 1920, at 2 P.M., and to state the nature of their respective interests in the lands, and the amount and particulars of their claims to compensation for such interests.

The Kachcheri,  
Galle, November 5, 1920.

R. B. HELLINGS,  
Government Agent.

HAVING been duly directed by the Governor, with the advice of the Executive Council, acting under the provisions of "The Land Acquisition Ordinance of 1876," section 6, to take order for the acquisition of the following land, required for a public purpose, namely, for the extension of the Kachcheri building, to wit:—

Lot.	Description.	Name of Claimant.	Extent.		
			A.	R.	P.
Extract No. 9. Village—Pettah division, Mannar town survey.					
2	Permanent tiled house, permanent tiled kitchen broken down, and compound	Heirs of the late Mrs. G. H. Jan	0	0	33.49
3	Permanent tiled house, 2 temporary huts, and compound	Mrs. Ropes	0	0	20.65
4	Permanent tiled house, permanent cadjan house, 3 temporary huts, and compound	Mrs. E. Vincent	0	0	16.0
6B	Part of compound	Mrs. Ropes	0	0	2.20

I hereby give public notice, as required by section 7, that the Government proposes to take possession of the lands. All persons interested in the aforesaid lands are hereby required to appear personally or by agent before me at Mannar Kachcheri on January 10, 1921, at 10 A.M., and to state the nature of their respective interests in the lands, and the amount and particulars of their claims to compensation for such interests.

Mannar Kachcheri,  
October 26, 1920.

R. H. WHITEHORN,  
Assistant Government Agent.

HAVING been duly directed by the Governor, with the advice of the Executive Council, acting under the provisions of "The Land Acquisition Ordinance of 1876," section 6, to take order for the acquisition of the following land, required for a public purpose, namely, for the extension of the school garden at Maruthamunai, to wit:—

Lot.	Name of Land.	Description.	Name of Claimant.	Extent.		
				A.	R.	P.
Preliminary plan 5,549. Village—Maruthamunai North.						
1	Mavadi or Pallikoodattuvalavu	Coconut garden	Assiooslevvai Varusamma	0	0	26.9

I hereby give public notice, as required by section 7, that the Government proposes to take possession of the land. All persons interested in the aforesaid land are hereby required to appear personally or by agent before me at the Village Tribunal Court at Kalmunai, on December 4, 1920, at 10 A.M., and to state the nature of their respective interests in the land, and the amount and particulars of their claims to compensation for such interests.

Batticaloa Kachcheri,  
October 28, 1920.

C. V. BRAYNE,  
Government Agent.

HAVING been duly directed by the Governor, with the advice of the Executive Council, acting under the provisions of "The Land Acquisition Ordinance of 1876," section 6, to take order for the acquisition of the following lands, required for a public purpose, namely, for the construction of the Puttalam Railway, to wit:—

Lot.	Name of Land.	Description.	Name of Claimant.	Extent.		
				A.	R.	P.
Preliminary plans 4,914 and 4,942.						
<i>Santiakali.</i>						
1	Santiakali estate	Estate contains 43 coconut trees over 30 years old and 46 coconut plants 1 to 5 years old	W. S. Rockwood	1	2	10.8
<i>Mangalaveli.</i>						
2	Reservation	Waste land	Crown	0	0	6.8
3	Mudichenatotum	Garden contains 47 coconut plants 5 years old	Widow of R. Eliyatamby and others	0	3	3.1
4	Reservation	Watercourse and waste land	Crown	0	0	3.5
5	Mudichenatotum	Garden contains 51 coconut trees 10 to 25 years old	A. Segu Mohideen	0	3	3.9
6	Reservation	Waste land	Crown	0	0	16.4
7	Mudichena	do.	L. B. Mahagedera	1	3	13.6
8	Reservation	do.	Crown	0	0	8.4
9	Mudichena	do.	L. B. Mahagedera	0	3	26.1
10	Mudichenatotum	Garden contains 54 coconut trees 3 to 10 years old and temporary cadjan house and shed	Segu Umma and others	0	3	4.5
11	Do.	Part of a coconut garden contains no cultivation	Crown, encroachment by Segu Umma and others	0	0	3.7
12	Do.	Garden contains 18 coconut trees 3 to 10 years old	Segu Umma and others	0	0	38.3
13	Do.	Garden contains 26 coconut trees 10 to 20 years old and 3 coconut plants 5 years old	Nagoor Umma and others	0	1	36.3
14	Do.	Garden contains 31 coconut trees 7 to 15 years old and 5 coconut plants about 5 years old	G. J. Perera	0	1	35.8
15	Do.	Garden contains 36 coconut trees about 30 years old and 10 coconut plants 5 years old	Segu Umma and others	0	3	20.2
16	Mangalaveli estate	Estate contains 35 coconut trees 10 to 30 years old, 8 coconut trees 5 to 10 years old, and a temporary cadjan shed	L. B. Mahagedera	1	2	7.7
17	Road	—	Crown	0	0	6.9
18	Mangalaveli estate	Estate contains 31 coconut trees about 30 years old and 1 plant about 5 years old	L. B. Mahagedera	1	0	6
19	Nochchikudatotum	Estate contains 60 coconut trees about 15 years old and 71 trees 5 to 10 years old	D. P. A. Wijewardene	2	1	0.9
20	—	Road	do.	0	0	7
21	Nochchikudatotum	Garden contains 1 coconut plant about 5 years old	A. David	0	0	6.4
<i>Ambalaveli.</i>						
22	Ambalavelitotum	Garden contains 7 coconut plants about 5 years old	Crown, encroachment by A. David	0	0	30.5
23	Do.	Garden contains 43 coconut trees about 10 years old, 18 coconut plants about 5 years old, and a portion of a temporary house	A. David	1	1	16.3
24	Ambalavelikadu	Low jungle	T. M. T. Pakeer Pitche and others	3	3	23.3
25	Do.	do.	do.	0	2	0.5
26	Ambalavelitotum	Garden contains 14 coconut trees about 30 years old and 57 coconut trees 3 to 10 years old	do.	1	2	4.7
27	Pala-addyvayal	Paddy field not in use	do.	6	1	8.4
28	Karaputti	Sparse jungle	do.	1	3	20.7
29	Do.	do.	Crown	6	3	23.2
<i>Unaveli.</i>						
30	Do.	do.	do.	1	1	20.7
31	Karaputtivayal	Paddy field	Crown, encroachment by T Assen Kandunad and others	0	2	11.6
32	Do.	do.	T Assen Kandunad and others	1	2	36.7

Lot.	Name of Land.	Description.	Name of Claimant.	Extent.		
				A.	R.	P.
33	Karaputtitotum	.. Garden contains 1 coconut plant about 2 years old	Mohotti Babappu	0	0	24.3
34	Karaputtivayal	.. Paddy field ..	Crown, encroachment by A. Segu Mohideen and K. Sinnatamby	0	1	32.4
35	Do.	.. do. ..	K. Segu Mohideen and K. Sinnatamby	0	0	38.4
36	Periyavelle	.. Waste land ..	Crown	0	0	11.1
37	Do.	.. do. ..	P. L. T. Thenappan Chetty	3	3	31.1
38	Do.	.. Sparse jungle ..	Crown	1	3	9.6
39	Periyavellevayal	.. Paddy field ..	P. Assen Kandu and others	0	2	21.4
40	Periyavelle	.. Sparse jungle	Crown	7	1	20.1
<i>Madurankuli.</i>						
41	Periyavayal	.. Paddy field ..	K. T. M. Cassie Mohideen	3	3	13.4
42	Madurankuli tank	.. Tank and bund ..	Crown	5	2	39.5
43	Madurankulivayal	.. Abandoned paddy field contains a portion of P. W. D. cooly lines	do.	1	1	14.4
44	Road	.. Road and reservation ..	do.	0	0	14.7
45	Market place	.. Contains ruins of a building ..	do.	0	2	25
46	Madurankulivayal	.. Abandoned paddy field ..	do.	3	1	12.8
1	Madurankulikadu	.. Jungle ..	do.	7	1	16.3
<i>Sembetta.</i>						
2	Kalapu	.. Lagoon ..	do.	1	3	12.7
3	Do.	.. do. ..	do.	0	0	6.1
4	Sembettakadu	.. Jungle ..	do.	3	1	39.1
5	Aththadikkadu	.. do. ..	K. T. M. M. Hadjiar	2	2	35.5
6	Aththadiththottam	.. Garden contains 17 coconut trees 4 to 10 years old	M. Y. N. Maiyappan Chetty	0	2	15.4
7	Koielladikkadu	.. Jungle ..	C. Kirithisinghe	1	1	15.7
8	Kalappadichena	.. 75 coconut trees 2 to 10 years old	M. Y. M. Avichchetty	1	0	29.2
9	Kalappuchchena	.. 45 coconut trees 2 to 10 years old	M. P. L. Palaniappan Chetty	0	3	25.7
10	Kalappadikkadu	.. Jungle ..	C. Kirithisinghe	1	3	15
11	Kalapachena	.. 32 coconut plants 2 to 5 years old	M. Y. N. Maiyappan Chetty	0	1	29.5
12	Do.	.. 29 coconuts plants 2 to 5 years old	M. Y. A. Annamala Chetty	0	1	21.6
<i>Amakkuli.</i>						
13	Annaporanai or Amakkulykalappuchchena	.. 126 coconut trees 5 to 15 years old	P. L. C. Karuppan Chetty	1	2	28.2
14	Kalappadikkadu	.. Jungle ..	Crown	0	0	4.5
15	Annaporanai or Amakkulykalappuchchena	.. 49 coconut trees 5 to 18 years old	P. L. C. Karuppan Chetty	0	3	16.1
16	Kalappukkadu	.. Jungle ..	do.	2	0	18
17	Karikkattaikadu	.. do. ..	Crown	0	0	7.8
18	Do.	.. do. ..	do.	6	1	38.0
19	Do.	.. do. ..	do.	0	0	10.9
20	Karikkattaithottam	.. 53 coconut plants 3 to 4 years old	K. T. M. M. Hadjiar	0	3	14.1
21	Do.	.. 3 coconut plants 2 to 3 years old	Crown	0	0	2.9
22	Do.	.. Bare land ..	do.	0	0	1.6
23	Do.	.. 44 coconut trees 5 to 15 years old	do.	0	3	26.3
24	Karikkattaikany	.. Chena ..	do.	1	3	2
25	Do.	.. Jungle ..	E. P. T. Thambimarikkar	0	0	16.1
26	Do.	.. Chena ..	Crown	0	0	8.1
27	Do.	.. Jungle ..	do.	3	0	12.5
28	Do.	.. do. ..	W. P. P. Marikkar	0	1	4.6
29	Do.	.. do. ..	Crown	0	0	10.2
30	Puliyankulamkany	.. do. ..	do.	0	2	34.2
31	Do.	.. Paddy field (abandoned) ..	U. C. M. M. Casim Marikkar	1	2	3.8
32	Do.	.. do. ..	do.	0	1	27.4
33	Puliyankulamkanyvayal	.. do. ..	do.	1	3	30.1
<i>Puliyankulam.</i>						
34	Puliyankulikadu	.. Jungle ..	Crown	0	2	21.6
35	Puliyankulamvayal	.. Paddy field (abandoned) ..	C. M. Mohammodu Casim Marikkar	1	3	17.5
<i>Palavi.</i>						
36	Kattakulamkadu	.. Jungle ..	Crown	0	0	20.4
37	Kattakulamkadu and Wan-niyativukadu	.. do. ..	E. C. M. M. C. Marikkar	10	1	9

Lot.	Name of Land.	Kuruvikkulam.		Name of Claimant.	Extent.	
		Description.			A.	B. P.
38	Kadakkuttiyanmaduveli ..	Waste land ..	..	Crown ..	3	0 22.6
39	Do. ..	Jungle ..	..	E. C. M. M. C. Marikkar ..	0	2 9.7
40	Therawaikany ..	Open land ..	..	Crown ..	0	1 3
41	Karukkawadivayal ..	Paddy field ..	..	K. P. C. Sekusikkander ..	0	1 18.9
42	Palliwasalkany ..	4 coconut trees 40 to 50 years old ..	..	Property of the mosque ..	1	0 19.5
43	Kurivikkulamkany ..	27 coconut trees 5 to 45 years old ..	..	E. C. M. Mohamradu ..	2	0 31.7
				Cassim Marikkar ..		
44	Do. ..	20 coconut trees 15 to 30 years old ..	..	E. M. Thamby ..	0	0 19.2
45	Do. ..	9 coconut trees 15 to 30 years old ..	..	do. ..	0	0 8.5
46½	Do. ..	Bare land ..	..	E. C. M. M. C. Marikar ..	0	0 0.5
47	Do. ..	do. ..	..	Parith Tamby Segu ..	0	0 1.5
				Mohiyadeen ..		
48	Do. ..	2 coconut plants 2 to 3 years old and portion of a house ..	..	Most Rev. Dr. A. Coudert, O. M. I., Archbishop of Colombo ..	0	0 3.7
49	Do. ..	4 coconut trees 30 to 40 years old and portion of a house ..	..	Kader Marikar Asiamma ..	0	0 9.4
50	Do. ..	Open land ..	..	Most Rev. Dr. A. Coudert, O. M. I., Archbishop of Colombo ..	0	0 1.5
51	Do. ..	7 coconut trees 30 to 40 years old and a portion of a house ..	..	Kadur Marikkar Asiamma ..	0	0 13
52	Do. ..	12 coconut trees 15 to 30 years old ..	..	Meerakandu Elavapulle ..	0	0 19.8
53	Do. ..	35 coconut trees 15 to 30 years old ..	..	Heirs of Muttu Marikar ..	0	1 32.4
				Iburma Saibo ..		
54	Salangavayal ..	Paddy field ..	..	Chena Madar Saibo ..	0	1 13.5
55	Kuruvikkulamkani ..	Waste land ..	..	Marathinu Fonseka ..	0	0 3.1
56	Salangavayal ..	Paddy field ..	..	Chena Madar Saibo ..	0	3 6
57	Kuruvikkulamkani ..	Jungle ..	..	Marathinu Fonseka ..	0	1 19.5
58	Do. ..	Chena ..	..	Crown ..	1	1 9.4
59	Do. ..	Jungle ..	..	do. ..	1	1 39.1
60	Do. ..	1 coconut tree 25 to 30 years old ..	..	Heirs of Muttu Marikar ..	0	0 17.8
				Iburma Saibo ..		
61	Do. ..	2 coconut trees 30 to 40 years old ..	..	Chena Meera Saibo ..	0	1 12.3
				Marikar ..		

I hereby give public notice, as required by section 7, that the Government proposes to take possession of the lands. All persons interested in the aforesaid lands are hereby required to appear personally or by agent before me at Madurankuli Resthouse, on December 6, 1920, at 10 a.m. and to state the nature of their respective interests in the lands, and the amount and particulars of their claims to compensation for such interests.

Puttalam Kachcheri,  
November 8, 1920.

W. K. H. CAMPBELL,  
Assistant Government Agent.