

Ceylon Government Gazette

Published by Authority.

No. 7,142 — FRIDAY, NOVEMBER 19, 1920.

Part III.—Lands.

Separate paging is given to each Part in order that it may be filed separately.

	PAGE		PAGE		PAGE
Land Settlement Notices :—		Land Sales by the Government Agents :—		Land Sales by the Settlement Officer :—	
Final Orders ..	1805	North-Western Province ..	—	Northern Province ..	—
Preliminary Notices ..	1819	North-Central Province ..	—	Eastern Province ..	—
Land Sales by the Government Agents :—		Province of Uva ..	—	North-Western Province ..	—
Western Province ..	1836	Province of Sabaragamuwa ..	—	North-Central Province ..	1842
Central Province ..	—	Land Sales by the Settlement Officer :—		Province of Uva ..	—
Southern Province ..	1837	Western Province ..	—	Province of Sabaragamuwa ..	—
Northern Province ..	1840	Central Province ..	—	Land Acquisition Notices ..	1848
Eastern Province ..	—	Southern Province ..	—	Land Resumption Notices ..	—

FINAL ORDERS.

Hambantota S. O. No. 1,646.

Order under Section 2 of "The Waste Lands Ordinances of 1897, 1899, 1900, and 1903,"
declaring Lands to be Crown Property.

In the matter of the lands commonly called or known as reservation for road, reservation for channel, &c., situate in the village of Beminiyanwila, in the East Giruwa pattu of the Hambantota District, in the Southern Province, and of "The Waste Lands Ordinances of 1897, 1899, 1900, and 1903."

THE notice required by section 1 of "The Waste Lands Ordinances of 1897, 1899, 1900, and 1903," having been duly published in manner prescribed by that section in respect of the above-named lands (*vide* Notice No. 7,352), and no claim having been made to the said lands or to any interest therein, within the period of three months from the date specified in the said notice, I, Frederick Lewis, Special Officer appointed under section 28 of the said Ordinances, under and by virtue of the powers vested in me in that behalf by section 2 of the said Ordinances, do hereby, on this 30th day of September, 1920, order and declare that the said lands, as more fully described herein below, situate in the village of Beminiyanwila, in the East Giruwa pattu of the Hambantota District, in the Southern Province, and shown as lots 24co, 24cp, 24cq, 24cr, 24cr 45A, 1E, 5E, 24cl, 24cm, 24cn, 24cu, 24cx, 24cy, 50L in block survey preliminary plan 465 and in the annexed diagrams, and containing in extent 5 acres and 29 perches, are the property of the Crown.

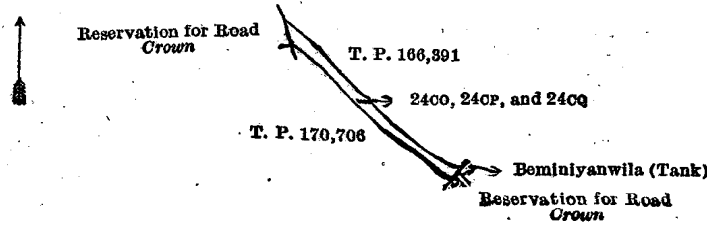
Description of the Lands referred to.

The following lots situated in the village of Beminiyanwila, in the East Giruwa pattu of the Hambantota District, in the Southern Province, as described in the annexed diagrams :—

I.—Block survey preliminary plan 465 (Section 1).

Lot.	Name of Land.	Extent, A. R. P.
24co	Reservation for road	0 0 8
24cp	Do.	0 0 13
24cq	Do.	0 1 17
		0 1 38

and bounded as follows : on the north by T. F. 166,391 ; on the east by T. F. 166,391, Beminiyanwila (tank) sold to Don Lewis Alahapperuma under the Waste Lands Ordinances, reservation for road to be declared the property of the Crown under the Waste Lands Ordinances ; on the south by T. F. 170,706 ; on the west by T. F. 170,706 reservation, for road to be declared the property of the Crown under the Waste Lands Ordinances.



Surveyor-General's Office,
Colombo, June 30, 1919.

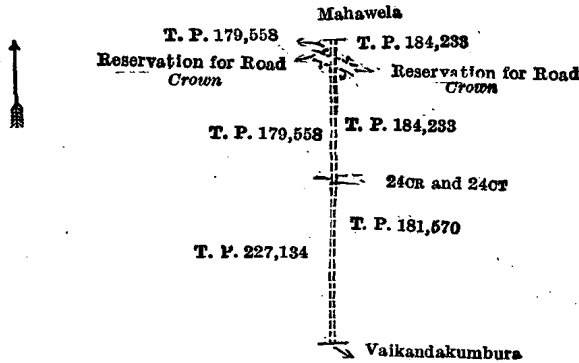
Scale of 8 Chains to an Inch.

C. R. LUNDIE,
for Surveyor-General.

II.—Block survey preliminary plan 465 (Section 3).

Lot.	Name of Land.	Extent, A. R. P.
24CR	Reservation for road	0 0 27
24CT	Do.	0 0 35
		0 1 22

and bounded as follows: on the north by Mahawela claimed by Don Lewis Alahapperuma and others; on the east by T. P. 184,233, reservation for road to be declared the property of the Crown under the Waste Lands Ordinances, T. Ps. 184,233 and 181,570; on the south by Vaikandakumbura sold by the Crown; on the west by T. Ps. 227,134 and 179,558, reservation for road to be declared the property of the Crown under the Waste Lands Ordinances, T. P. 179,558.



Surveyor-General's Office,
Colombo, June 30, 1919.

Scale of 8 Chains to an Inch.

C. R. LUNDIE,
for Surveyor-General.

III.—Block survey preliminary plan 465.

Lot.	Name of Land.	Extent, A. R. P.
45A	Reservation for channel	0 2 1

and bounded as follows: on the north by a channel; on the east by Malitangahawattehena (reservation for channel) declared to be the property of the Crown under the Waste Lands Ordinances; on the south by T. P. 273,010, Malitangahawattehena (reservation for channel) declared to be the property of the Crown under the Waste Lands Ordinances; on the west by a channel.



Surveyor-General's Office,
Colombo, June 30, 1919.

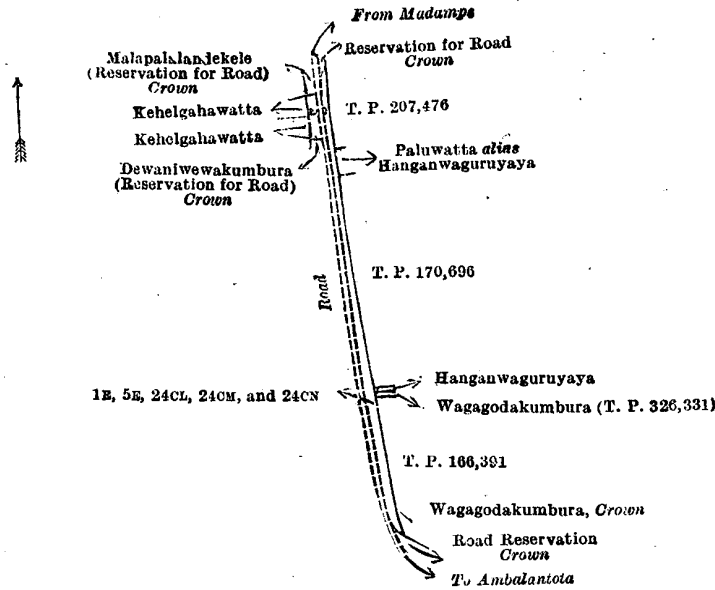
Scale of 8 Chains to an Inch.

C. R. LUNDIE,
for Surveyor-General.

IV.—Block survey preliminary plan 465.

Lot.	Name of Land.	Extent, A. R. P.	Lot.	Name of Land.	Extent, A. R. P.
1E	Reservation for road	0 0 6	24CN	Reservation for road	0 1 3
5E	Do.	0 0 7			
24CL	Do.	0 0 14			
24CM	Do.	0 1 14			
		0 1 14			0 3 4

and bounded as follows: on the north by Malapalalandekele (reservation for road) declared to be the property of the Crown under the Waste Lands Ordinances, reservation for road to be declared the property of the Crown under the Waste Lands Ordinances; on the east by T. P. 207,476, Paluwatta *alias* Hanganwaguruyaya claimed by G. Disan, T. P. 170,696, Hanganwaguruyaya sold by the Crown, Wagagodakumbura (T. P. 326,331), T. P. 166,391, Wagagodakumbura belonging to the Crown; on the south by road reservation declared to be the property of the Crown under the Waste Lands Ordinances; on the west by the road from Ambalantota to Madampe, Dewaniwewakumbura (reservation for road) declared to be the property of the Crown under the Waste Lands Ordinances, Kehelgahawatta sold by the Crown.



Surveyor-General's Office,
Colombo, September 8, 1920.

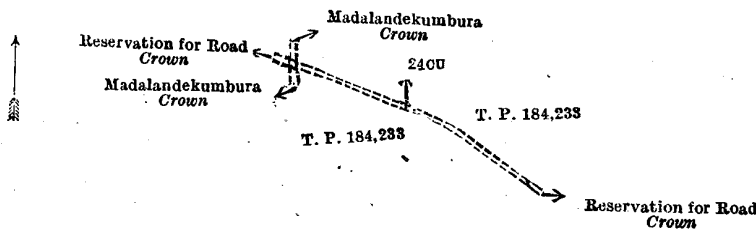
Scale of 8 Chains to an Inch.

F. J. SALMON,
for Acting Surveyor-General.

V.—Block survey preliminary plan 465.

Lot.	Name of Land.	Extent, A. R. P.
24cu	Reservation for road	0 0 38

and bounded as follows: on the north by Madalandekumbura belonging to the Crown, T. P. 184,233; on the east by reservation for road to be declared the property of the Crown under the Waste Lands Ordinances; on the south by T. P. 184,233, Madalandekumbura belonging to the Crown; on the west by reservation for road to be declared the property of the Crown under the Waste Lands Ordinances.



Surveyor-General's Office,
Colombo, September 8, 1920.


Scale of 8 Chains to an Inch.

F. J. SALMON,
for Acting Surveyor-General.

VI.—Block survey preliminary plan 465.

Lot.	Name of Land.	Extent, A. R. P.
24cx	Reservation for road	0 0 21

and bounded as follows: on the north by Medawela claimed by Don Davith Goonawardena Dissanayaka; on the east by T. P. 246,099; on the south and west by reservation for road to be declared the property of the Crown under the Waste Lands Ordinances.



Surveyor-General's Office,
Colombo, September 8, 1920.

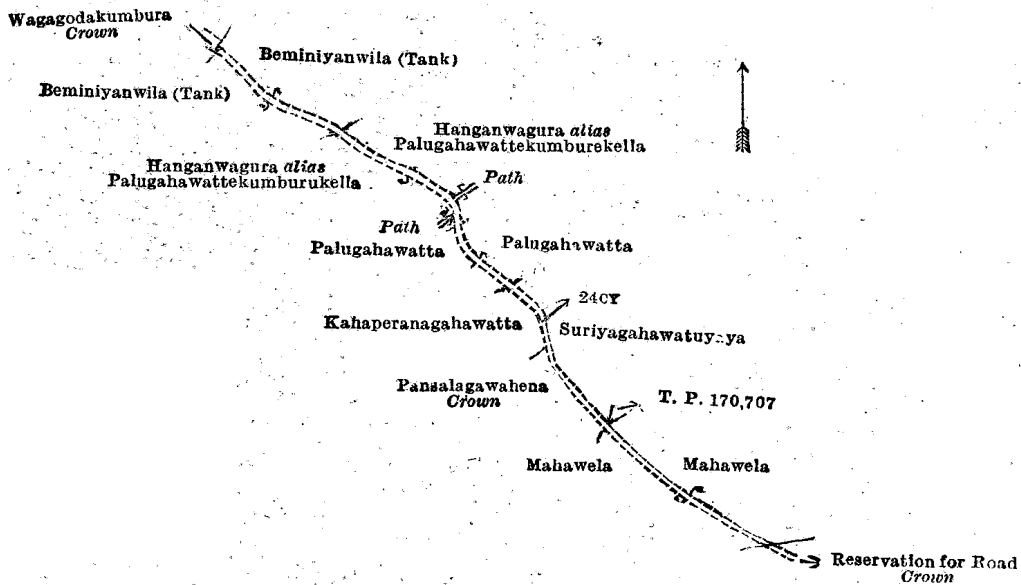
Scale of 8 Chains to an Inch.

F. J. SALMON,
for Acting Surveyor-General.

VII.—Block survey preliminary plan 465.

Lot.	Name of Land.	Extent, A. R. P.
24cy	Reservation for road	1 0 26

and bounded as follows: on the north by Beminiyanwila (tank) sold under the Waste Lands Ordinances to Don Lewis Alahapperuma, Hanganwagura alias Palugahawattekumburekella claimed by Wijesingha Mohottige Senerathamy, a path, Hanganwagura alias Palugahawattekumburekella claimed by Wijesinghe Mohottige Senerathamy, Palugahawatta claimed by Wijesinghe Mohottige Senerathamy, Suriyagahawatuyeya (private), T. P. 170,707, Mahawela claimed by Don Lewis Alahapperuma and others; on the east by reservation for road to be declared the property of the Crown under the Waste Lands Ordinances; on the south by Mahawela claimed by Don Lewis Alahapperuma and others, Pansalagawahena declared to be the property of the Crown under the Waste Lands Ordinances, Kahaperanagahawatta claimed by Hewa Kodituwakkuge Babappu, Palugahawatta claimed by Wijesinghe Mohottige Senerathamy, Hanganwagura alias Palugahawattekumburekella claimed by Wijesinghe Mohottige Senerathamy, Beminiyanwila (tank) sold under the Waste Lands Ordinances to Don Lewis Alahapperuma; on the west by Wagagodakumbura belonging to the Crown.



Surveyor-General's Office,
Colombo, September 8, 1920.

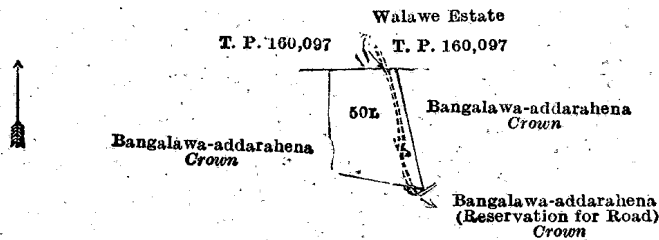
Scale of 8 Chains to an Inch.

F. J. SALMON,
for Acting Surveyor-General.

VIII.—Block survey preliminary plan 465.

Lot.	Name of Land.	Extent, A. R. P.
50L	Walaweboundarywatta	1 1 39

and bounded as follows: on the north by T. P. 160,097, Walawe estate sold by the Crown, T. P. 160,097; on the east by Bangalawa-addarahena declared to be the property of the Crown under the Waste Lands Ordinances; on the south by Bangalawa-addarahena (reservation for road) declared to be the property of the Crown under the Waste Lands Ordinances; on the west by Bangalawa-addarahena declared to be the property of the Crown under the Waste Lands Ordinances.



Surveyor-General's Office,
Colombo, September 8, 1920.

Scale of 8 Chains to an Inch.

F. J. SALMON,
for Acting Surveyor-General.

September 30, 1920.

FREDERICK LEWIS,
Special Officer.

Hambantota S. O. No. 1,647.

Order under Section 4, Sub-section (1), of "The Waste Lands Ordinances of 1897, 1899, 1900, and 1903," declaring Lands to be Crown Property.

In the matter of the lands commonly called or known as reservation for road, situate in the village of Beminiyanwila, in the East Giruwa pattu of the Hambantota District, in the Southern Province, and of "The Waste Lands Ordinances of 1897, 1899, 1900, and 1903."

WHEREAS in pursuance of section 1 of the said Ordinances it was duly notified on the 12th day of September, 1919, that if no claim to the lands commonly called or known as reservation for road, situate in the village of Beminiyanwila, in the East Giruwa pattu of the Hambantota District, in the Southern Province, containing in extent 3 roods and 26 perches, and shown as lots 24cj, 24ck, 24cs, 24cv, and 24cw in block survey preliminary plan 465 and in the annexed diagrams, was made to John Murray Davies, Special Officer appointed under section 28 of the said Ordinances, within the period of three months from the date specified in such notice, such lands would be declared the property of the Crown, and dealt with on account of the Crown (vide Notice No. 7,352):

And whereas (1) Girigoris Dias Ratnatunga made claim to the above-mentioned lots 24cj, 24ck, 24cv, and 24cw; and whereas (2) Don Carolis Ranawira made claim to the above-mentioned lot 24cs; and whereas the said claimants have withdrawn their respective claims to the above-mentioned lots of this order, I, Frederick Lewis, Special Officer appointed under section 28 of the said Ordinances, under and by virtue of the powers vested in me in that behalf by section 4 of the said Ordinances, do hereby, on this 30th day of September, 1920, order and declare under section 4, sub-section (1), of the said Ordinances, that the said lands, as more fully described herein below, are the property of the Crown.

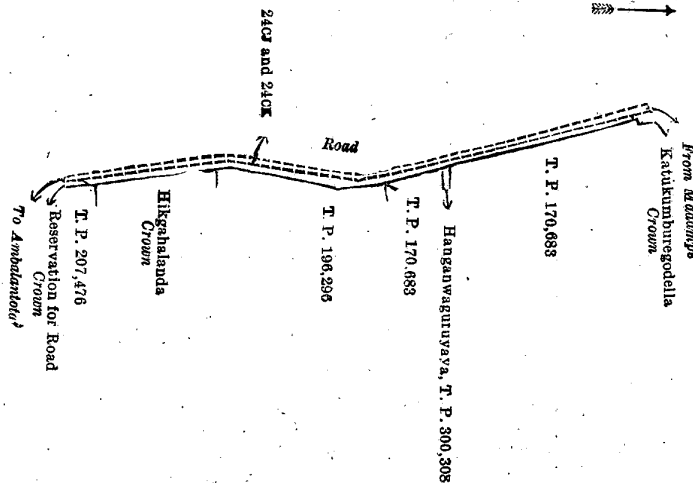
Description of the Lands referred to.

The following lots situated in the village of Beminiyanwila, in the East Giruwa pattu of the Hambantota District, in the Southern Province, as described in the annexed diagrams:—

I.—Block survey preliminary plan 465.

Lot.	Name of Land.	Extent, A. R. P.
24CJ	Reservation for road	0 0 27
24CK	Do.	0 1 30
		0 2 17

and bounded as follows: on the north by Katukumburegodella declared to be the property of the Crown under the Waste Lands Ordinances; on the east by T. P. 170,683, Hanganwaguruyaya (T. P. 300,308), T. Ps. 170,683 and 196,296, Hikkahalanda declared to be the property of the Crown under the Waste Lands Ordinances, T. P. 207,476; on the south by reservation for road to be declared the property of the Crown under the Waste Lands Ordinances; on the west by the road from Ambalantota to Madampe.



Surveyor-General's Office,
Colombo, September 8, 1920.


Scale of 8 Chains to an Inch.

F. J. SALMON,
for Acting Surveyor-General.

II.—Block survey preliminary plan 465.

Lot.	Name of Land.	Extent, A. R. P.
24CS	Reservation for road	0 0 5

and bounded as follows: on the north by T. P. 179,558; on the east by reservation for road to be declared the property of the Crown under the Waste Lands Ordinances; on the south by T. P. 179,558; on the west by reservation for road to be declared the property of the Crown under the Waste Lands Ordinances.



Surveyor-General's Office,
Colombo, September 8, 1920.


Scale of 8 Chains to an Inch.

F. J. SALMON,
for Acting Surveyor-General.

III.—Block survey preliminary plan 465.

Lot.	Name of Land.	Extent, A. R. P.
24CV	Reservation for road	0 0 3

and bounded as follows: on the north by T. P. 179,559; on the east by T. P. 179,559, reservation for road to be declared the property of the Crown under the Waste Lands Ordinances; on the south by T. P. 179,559; on the west by reservation for road to be declared the property of the Crown under the Waste Lands Ordinances.



Surveyor-General's Office,
Colombo, September 8, 1920.

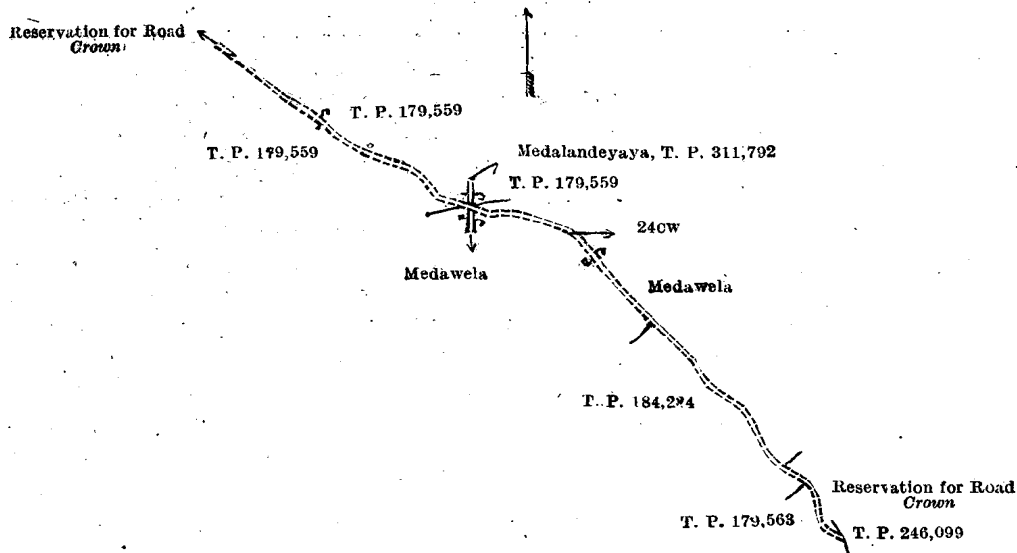
Scale of 8 Chains to an Inch.

F. J. SALMON,
for Acting Surveyor-General.

IV.—Block survey preliminary plan 645.

Lot.	Name of Land.	Extent, A. R. P.
24CW	Reservation for road	0 1 1

and bounded as follows: on the north by T. P. 179,559, Medalandeyaya (T. P. 311,792), T. P. 179,559, Medawela claimed by Don Davith Goonawardena Dissanayaka; on the east by reservation for road to be declared the property of the Crown under the Waste Lands Ordinances, T. P. 246,099; on the south by T. P. 179,563, T. P. 184,234, Medawela claimed by Don Davith Goonawardena Dissanayaka, T. P. 179,559; on the west by reservation for road to be declared the property of the Crown under the Waste Lands Ordinances.



Surveyor-General's Office,
Colombo, September 8, 1920.

Scale of 8 Chains to an Inch.

F. J. SALMON,
for Acting Surveyor-General.

September 30, 1920.

FREDERICK LEWIS,
Special Officer.

Kurunegala S. O. No. 3,049.

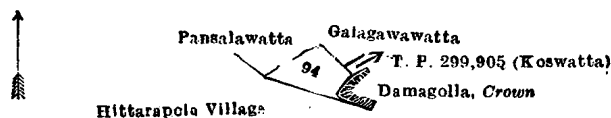
Order under Section 2 of "The Waste Lands Ordinances of 1897, 1899, 1900, and 1903," declaring Land to be Crown Property.

In the matter of the land commonly called or known as Pansalawatta, situate in the village of Andarapona, in the Udukaha korale east of the Dambadeni hatpattu of the Kurunegala District, in the North-Western Province, and of "The Waste Lands Ordinances of 1897, 1899, 1900, and 1903."

THE notice required by section 1 of "The Waste Lands Ordinances of 1897, 1899, 1900, and 1903," having been duly published in manner prescribed by that section in respect of the above-named land (*vide* Notice No. 7,558), and no claim having been made to the said land or to any interest therein within the period of three months from the date specified in the said notice, I, Harry Chambers Toller, Special Officer appointed under section 28 of the said Ordinances, under and by virtue of the powers vested in me in that behalf by section 2 of the said Ordinances, do hereby, on this 4th day of October, 1920, order and declare that the said land, as more fully described herein below, situate in the village of Andarapona, in the Udukaha korale east of the Dambadeni hatpattu of the Kurunegala District, in the North-Western Province, and shown as lot 94 in block survey preliminary plan 436 and in the annexed diagram, and containing in extent 1 rood and 33 perches, is the property of the Crown.

Description of the Land referred to.

The land commonly called or known as Pansalawatta, situated in the village of Andarapona, in the Udukaha korale east of the Dambadeni hatpattu of the Kurunegala District, in the North-Western Province, containing in extent 1 rood and 33 perches, and shown as lot 94 in block survey preliminary plan 436 and in the annexed diagram; and bounded as follows: on the north by Pansalawatta claimed by Hittarapola pansala, Galagawawatta claimed by W. M. Kaluhamy and another; on the east by T. P. 299,905 (Koswatta), Damagolla belonging to the Crown; on the south by the village limit of Hittarapola; on the west by the village limit of Hittarapola, Pansalawatta claimed by Hittarapola pansala.



Surveyor-General's Office,
Colombo, April 28, 1920.

Scale of 8 Chains to an Inch.

F. J. SALMON,
for Acting Surveyor-General.

October 4, 1920.

H. C. TOLLER,
Special Officer.

Kurunegala S. O. No. 3,050.

Order under Section 4, Sub-section (1), of "The Waste Lands Ordinances of 1897, 1899, 1900, and 1903," admitting Land to be Private Property.

In the matter of the land commonly called or known as Helambagahamulahenyaya, situate in the village of Mahawitikele, in the Baladora korale of the Dewamedhi hatpattu of the Kurunegala District, in the North-Western Province, and of "The Waste Lands Ordinances of 1897, 1899, 1900, and 1903."

WHEREAS in pursuance of section 1 of the said Ordinances it was duly notified on the 2nd day of November, 1917, that if no claim to the land commonly called or known as Helambagahamulahenyaya, situate in the village of Mahawitikele, in the Baladora korale of the Dewamedhi hatpattu of the Kurunegala District, in the North-Western Province, containing in extent 6 acres, and shown as lot 25A in block survey preliminary plan 1,568 and in the annexed diagram, was made to John Murray Davies, Special Officer appointed under section 28 of the said Ordinances, within the period of three months from the date specified in such notice, such land would be declared the property of the Crown, and dealt with on account of the Crown (*vide* Notice No. 6,645):

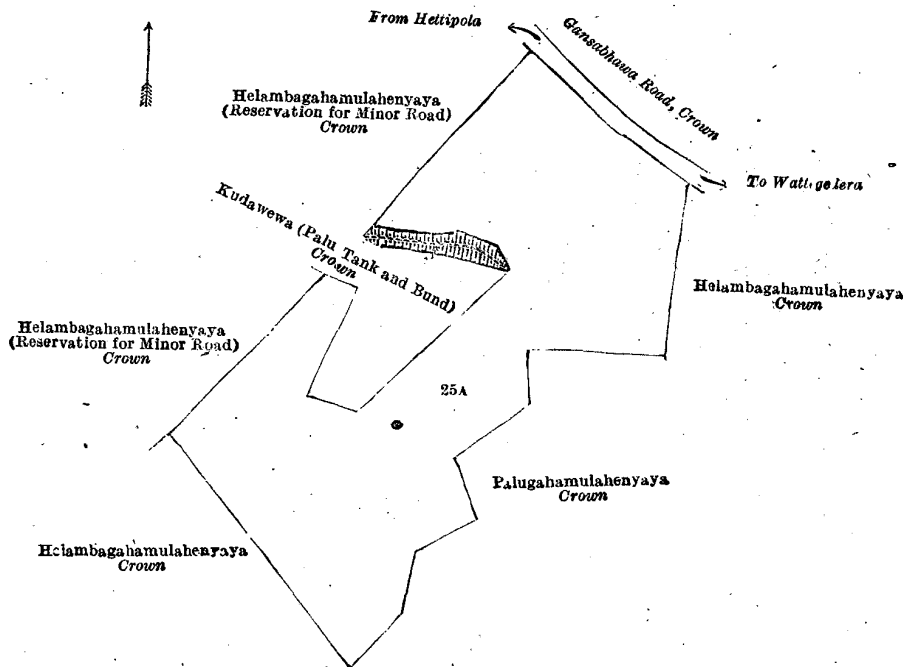
And whereas Punchirallage Appuhamy made claim thereto, and John Murray Davies, Special Officer appointed under section 28 of the said Ordinances, made due inquiry into such claim, I, Harry Chambers Toller, Special Officer appointed under section 28 of the said Ordinances, with the consent of His Excellency the Governor, do hereby in pursuance of the agreement dated the 31st day of July, 1919, admit the claim of the said claimant to the said land, as more fully described herein below, under section 4, sub-section (1), of the said Ordinances.

Description of the Land referred to.

The following lot situated in the village of Mahawitikele, in the Baladora korale of the Dewameddi hatpattu of the Kurunegala District, in the North-Western Province, as described in the annexed diagram:—

Lot.	Name of Land.	Extent, A. R. P.
25A	Helambagahamulahenyaya	6 0 0

and bounded as follows: on the north by Helambagahamulahenyaya (reservation for minor road) to be declared the property of the Crown under the Waste Lands Ordinances, Gansabhawa road from Hettipola to Wattegedara to be declared the property of the Crown under the Waste Lands Ordinances; on the east by Helambagahamulahenyaya to be declared the property of the Crown under the Waste Lands Ordinances, Palugahamulahenyaya to be declared the property of the Crown under the Waste Lands Ordinances; on the south by Palugahamulahenyaya to be declared the property of the Crown under the Waste Lands Ordinances, Helambagahamulahenyaya to be declared the property of the Crown under the Waste Lands Ordinances; on the west by Helambagahamulahenyaya (reservation for minor road) to be declared the property of the Crown under the Waste Lands Ordinances, Helambagahamulahenyaya (reservation for minor road) to be declared the property of the Crown under the Waste Lands Ordinances, Kudawewa (palu tank and bund) to be declared the property of the Crown under the Waste Lands Ordinances, Helambagahamulahenyaya (reservation for minor road) to be declared the property of the Crown under the Waste Lands Ordinances.



Surveyor-General's Office,
Colombo, June 21, 1920.

Scale of 4 Chains to an Inch.

F. J. SALMON,
for Acting Surveyor-General.

August 31, 1920.

H. C. TOLLER,
Special Officer.

Kurunegala S. O. No. 3,051.

Order under Section 4, Sub-section (1), of "The Waste Lands Ordinances of 1897, 1899, 1900, and 1903," admitting Land to be Private Property.

In the matter of the land commonly called or known as Talagahamulahenyaya, situate in the village of Mahawitikele, in the Baladora korale of the Dewameddi hatpattu of the Kurunegala District, in the North-Western Province, and of "The Waste Lands Ordinances of 1897, 1899, 1900, and 1903."

WHEREAS in pursuance of section 1 of the said Ordinances it was duly notified on the 2nd day of November, 1917, that if no claim to the land commonly called or known as Talagahamulahenyaya, situate in the village of Mahawitikele, in the Baladora korale of the Dewameddi hatpattu of the Kurunegala District, in the North-Western Province, containing in extent 9 acres and 11 perches, and shown as lot 6A in block survey preliminary plan 1,568 and in the annexed diagram, was made to John Murray Davies, Special Officer appointed under section 28 of the said Ordinances, within the period of three months from the date specified in such notice, such land would be declared the property of the Crown, and dealt with on account of the Crown (*vide* Notice No. 6,645):

And whereas (1) Adampullege Marian Nachchi, and (2) Vidanelage Pathumma, made claim thereto, and John Murray Davies, Special Officer appointed under section 28 of the said Ordinances, made due inquiry into such claim, I, Harry Chambers Toller, Special Officer appointed under section 28 of the said Ordinances, with the consent of His Excellency the Governor, do hereby in pursuance of the agreements dated the 4th day of September, 1919, and the 31st day of July, 1919, admit the said claimants, along with Vidanelage Adampulle to be the owners of the said land, as more fully described herein below, under section 4, sub-section (1), of the said Ordinances.

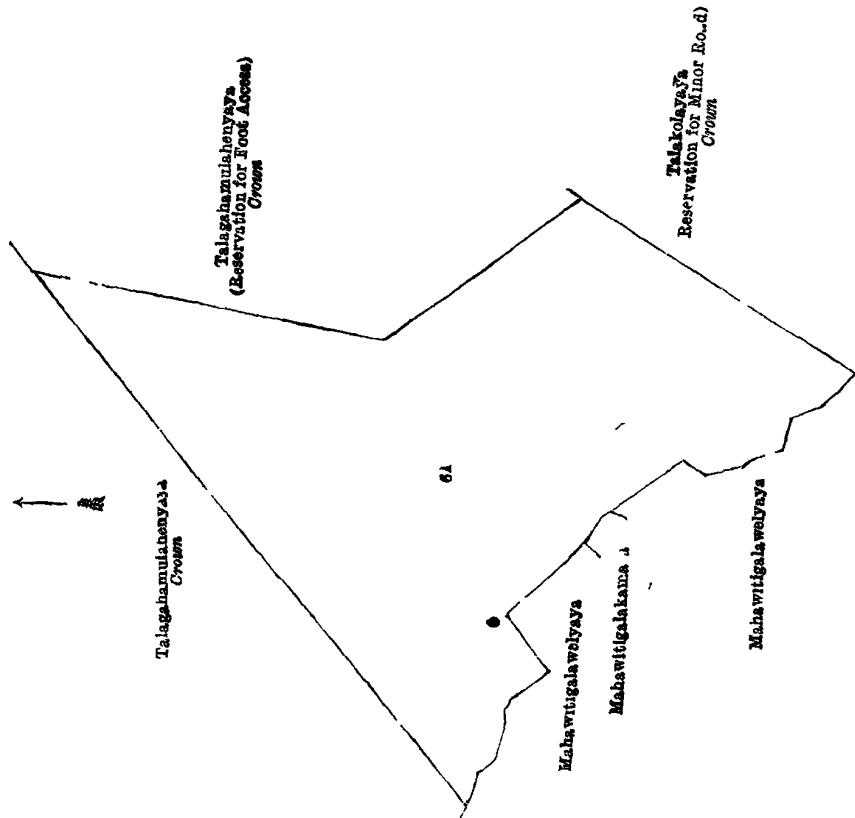
Description of the Land referred to

The following lot situated in the village of Mahawitikalē in the Baladora korale of the Dewamedī hatpattu of the Kurunegala District, in the North Western Province as described in the annexed diagram —

Block survey preliminary plan 1 568

Lot	Name of Land	Extent	A	R	P
6A	Talagahamulahenyaya	9	0	11	

and bounded as follows on the north by Talagahamulahenyaya to be declared the property of the Crown under the Waste Lands Ordinances Talagahamulahenyaya (reservation for foot access) to be declared the property of the Crown under the Waste Lands Ordinances, on the east by Talagahamulahenyaya (reservation for foot access) to be declared the property of the Crown under the Waste Lands Ordinances Talakolayaya (reservation for minor road) to be declared the property of the Crown under the Waste Lands Ordinances, on the south by Talakolayaya (reservation for minor road) to be declared the property of the Crown under the Waste Lands Ordinances Mahawitigalawelyaya claimed by Punchiralongedara Sithappu and others on the west by Mahawitigalawelyaya claimed by Panchiralongedara Sithappu and others Mahawitigalakamata (private) Mahawitigalawelyaya claimed by Panchiralongedara Sithappu and others Talagahamulahenyaya to be declared the property of the Crown under the Waste Lands Ordinances



Surveyor General's Office
Colombo, June 21 1920

Scale of 4 Chains to an Inch

F J SALMON,
for Acting Surveyor General

August 31 1920

H C TOLLER
Special Officer

Kurunegala S O No 3,052

Order under Section 4, Sub-section (1), of "The Waste Lands Ordinances of 1897, 1899, 1900, and 1903," admitting Land to be Private Property

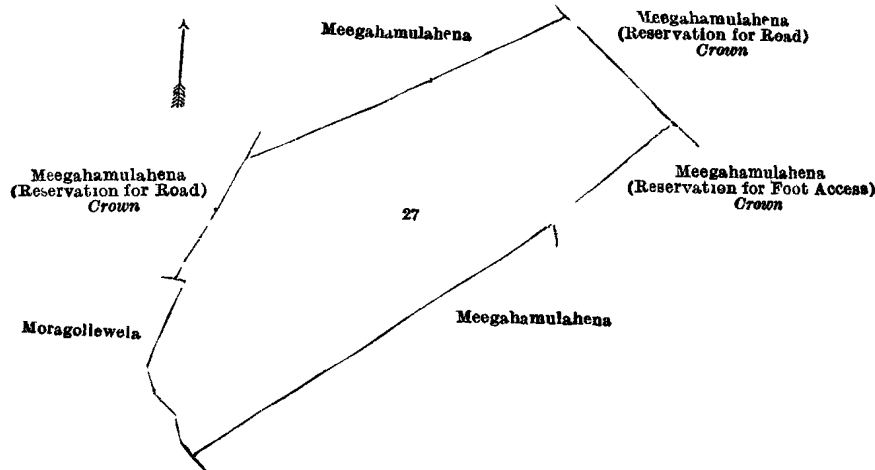
In the matter of the land commonly called or known as Meeghamulahena situate in the village of Kudawitikele in the Baladora korale of the Dewamedī hatpattu of the Kurunegala District in the North Western Province and of 'The Waste Lands Ordinances of 1897, 1899 1900 and 1903'

WHEREAS in pursuance of section 1 of the said Ordinances it was duly notified on the 26th day of October 1917 that if no claim to the land commonly called or known as Meeghamulahena, situate in the village of Kudawitikele, in the Baladora korale of the Dewamedī hatpattu of the Kurunegala District in the North Western Province containing in extent 4 acres 2 roods and 2 perches and shown as lot 27 in block survey preliminary plan 1 568 and in the annexed diagram was made to John Murray Davies Special Officer appointed under section 28 of the said Ordinances, within the period of three months from the date specified in such notice such land would be declared the property of the Crown, and dealt with on account of the Crown (*vide* Notice No 6 627)

And whereas (1) Midellawa Arachchuge Mudalhamy and (2) ditto Panchi Banda, made claim thereto, and John Murray Davies the aforesaid Special Officer made due inquiry into such claim I Harry Chambers Toller Special Officer appointed under section 28 of the said Ordinances with the consent of His Excellency the Governor do hereby, in pursuance of the agreement dated the 31st day of July 1919 and the 18th day of August 1919 admit the claim of the said claimants to the said land as more fully described herein below under section 4 sub section (1), of the said Ordinances

Description of the Land referred to

The land commonly called or known as Meegahamulahena situate in the village of Kudawitikele, in the Baladora korale of the Dewamedu hatpattu of the Kurunegala District in the North Western Province and containing in extent 4 acres 2 roods and 2 perches and shown as lot 27 in block survey preliminary plan 1,569 and in the annexed diagram, and bounded as follows on the north by Meegahamulahena to be declared the property of Ratnayaka Mudyanselage Manelhamy Arachchi under the Waste Lands Ordinances on the east by Meegahamulahena (reservation for road) to be declared the property of the Crown under the Waste Lands Ordinances Meegahamulahena (reservation for foot access) to be declared the property of the Crown under the Waste Lands Ordinances, on the south by Meegahamulahena to be declared the property of Midellewa Arachchige Banda under the Waste Lands Ordinances, on the west by Moragollewela claimed by Ratnayaka Mudyanselage Kiri Menika and others, Meegahamulahena (reservation for road) to be declared the property of the Crown under the Waste Lands Ordinances



Surveyor-General's Office,
Colombo, June 16 1920

Scale of 4 Chains to an Inch

F J SALMON,
for Acting Surveyor General

August 16, 1920

H C TOLLER
Special Officer

Kurunegala S O No 3,053

Order under Section 4, Sub-section (1), of "The Waste Lands Ordinances of 1897, 1899, 1900, and 1903," admitting Land to be Private Property

In the matter of the lands commonly called or known as Karuwalagahamullehenyaya and Karuwalagahamullewatta, situate in the village of Kudawitikalale, in the Baladora korale of the Dewamedu hatpattu of the Kurunegala District, in the North Western Province, and of "The Waste Lands Ordinances of 1897, 1899, 1900, and 1903"

WHEREAS in pursuance of section 1 of the said Ordinances it was duly notified on the 26th day of October 1917, that if no claim to the lands commonly called or known as Karuwalagahamullehenyaya and Karuwalagahamullewatta, situate in the village of Kudawitikalale, in the Baladora korale of the Dewamedu hatpattu of the Kurunegala District in the North Western Province, containing in extent 1 acre 2 roods and 14 perches, and shown as lots 14A and 15 in the block survey preliminary plan 1,569 and in the annexed diagram, was made to John Murray Davies Special Officer appointed under section 28 of the said Ordinances, within the period of three months from the date specified in such notice, such lands would be declared the property of the Crown, and dealt with on account of the Crown (*vide* Notice No 6,627)

And whereas Wilakatupota Sitappu *alias* Mudalhamy made claim thereto and John Murray Davies, the afore said Special Officer, made due inquiry into such claim I, Harry Chambers Toller, Special Officer appointed under section 28 of the said Ordinances with the consent of His Excellency the Governor, do hereby in pursuance of the agreement dated the 17th day of August, 1919, admit the claim of the said claimant to the said lands, as more fully described herein below, under section 4, sub section (1), of the said Ordinances

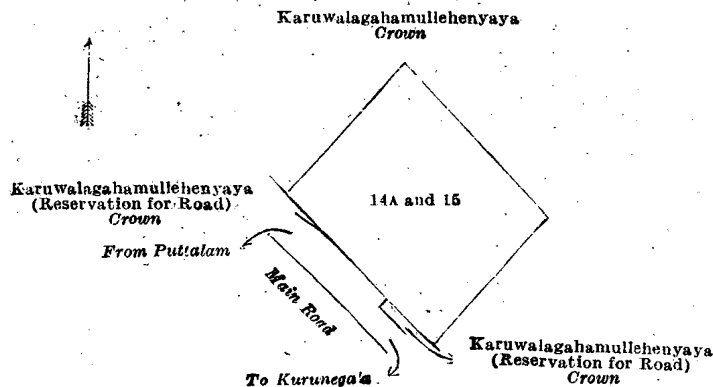
Description of the Lands referred to

The following lots situated in the village of Kudawitikalale, in the Baladora korale of the Dewamedu hatpattu of the Kurunegala District, in the North Western Province, as described in the annexed diagram —

Block survey preliminary plan 1,569

Lot	Name of Land	Extent, A R P
14A	Karuwalagahamullehenyaya	1 0 9
15	Karuwalagahamullewatta	0 2 5
		1 2 14

and bounded as follows on the north and east by Karuwalagahamullehenyaya to be declared the property of the Crown under the Waste Lands Ordinances, on the south by Karuwalagahamullehenyaya (reservation for road) to be declared the property of the Crown under the Waste Lands Ordinances, the main road from Kurunegala to Puttalam, on the west by Karuwalagahamullehenyaya (reservation for road) to be declared the property of the Crown under the Waste Lands Ordinances, Karuwalagahamullehenyaya to be declared the property of the Crown under the Waste Lands Ordinances



Surveyor-General's Office,
Colombo, June 16, 1920.

Scale of 4 Chains to an Inch.

F. J. SALMON,
for Acting Surveyor-General.

August 16, 1920.

H. C. TOLLER,
Special Officer.

Kurunegala S. O. No. 3,054.

Order under Section 4, Sub-section (1), of "The Waste Lands Ordinances of 1897, 1899, 1900, and 1903," admitting Land to be Private Property.

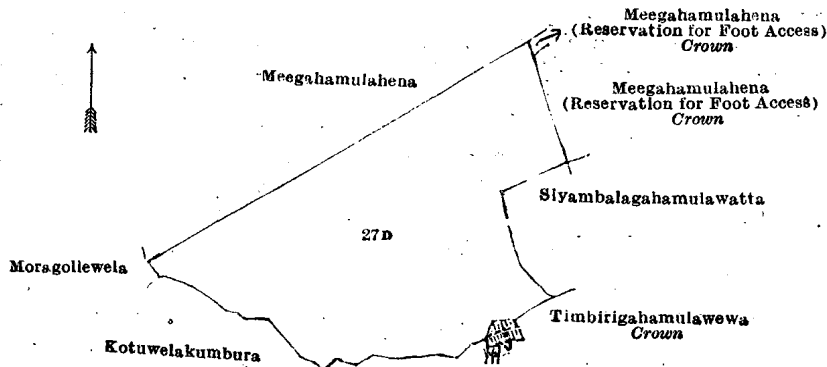
In the matter of the land commonly called or known as Meegahamulahena, situate in the village of Kudawitikale, in the Baladora korale of the Dewamedhi hatpattu of the Kurunegala District, in the North-Western Province, and of "The Waste Lands Ordinances of 1897, 1899, 1900, and 1903."

WHEREAS in pursuance of section 1 of the said Ordinances it was duly notified on the 26th day of October, 1917, that if no claim to the land commonly called or known as Meegahamulahena, situate in the village of Kudawitikale, in the Baladora korale of the Dewamedhi hatpattu of the Kurunegala District, in the North-Western Province, containing in extent 3 acres and 14 perches, and shown as lot 27D in block survey preliminary plan 1,569 and in the annexed diagram, was made to John Murray Davies, Special Officer appointed under section 28 of the said Ordinances, within the period of three months from the date specified in such notice, such land would be declared the property of the Crown, and dealt with on account of the Crown (*vide* Notice No. 6,627) :

And whereas Medellawa Arachchige Banda made claim thereto, and John Murray Davies, the aforesaid Special Officer made due inquiry into such claim, I, Harry Chambers Toller, Special Officer appointed under section 28 of the said Ordinances, with the consent of His Excellency the Governor, do hereby, in pursuance of the agreement dated the 31st day of July, 1919, admit the claim of the said claimant to the said land, as more fully described herein below, under section 4, sub-section (1), of the said Ordinances.

Description of the Land referred to.

The land commonly called or known as Meegahamulahena, situate in the village of Kudawitikale, in the Baladora korale of the Dewamedhi hatpattu of the Kurunegala District, in the North-Western Province, and containing in extent 3 acres and 14 perches, and shown as lot 27D in block survey preliminary plan 1,569 and in the annexed diagram; and bounded as follows: on the north by Meegahamulahena to be declared the property of Midellawa Arachchige Mudalihamy and another under the Waste Lands Ordinances; on the east by Meegahamulahena (reservation for foot access) to be declared the property of the Crown under the Waste Lands Ordinances, Siyambalagahamulawatta claimed by Ratnayaka Mudiyansele Kiri Menika and others; on the south by Timbrigahamulawewa to be declared the property of the Crown under the Waste Lands Ordinances, Kotuwelakumbura claimed by Ratnayaka Mudiyansele Kiri Menika and others; on the west by Moragollewela claimed by Ratnayaka Mudiyansele Kiri Menika and others, Meegahamulahena to be declared the property of Midellawa Arachchige Mudalihamy and another under the Waste Lands Ordinances.



Surveyor-General's Office,
Colombo, June 16, 1920.

Scale of 4 Chains to an Inch.

F. J. SALMON,
for Acting Surveyor-General.

August 16, 1920.

H. C. TOLLER,
Special Officer.

Kurunegala S. O. No. 3,055.

**Order under Section 2 of "The Waste Lands Ordinances of 1897, 1899, 1900, and 1903,"
declaring Lands to be Crown Property.**

In the matter of the lands commonly called or known as Talweherawewa (tank and bund), Alutwewa (tank and bund), and Talweherahenyaya (stream and reservation), situate in the village of Talwehera, in the Ihala Otota korale of the Hiriyala hatpattu of the Kurunegala District, in the North-Western Province, and of "The Waste Lands Ordinances of 1897, 1899, 1900, and 1903."

THE notice required by section 1 of "The Waste Lands Ordinances of 1897, 1899, 1900, and 1903," having been duly published in manner prescribed by that section in respect of the above-named lands (*vide* Notice No. 6,623), and no claim having been made to the said lands or to any interest therein within the period of three months from the date specified in the said notice, I, Harry Chambers Toller, Special Officer appointed under section 28 of the said Ordinances, under and by virtue of the powers vested in me in that behalf by section 2 of the said Ordinances, do hereby on this 9th day of July, 1920, order and declare that the said lands, as more fully described herein below, situate in the village of Talwehera, in the Ihala Otota korale of the Hiriyala hatpattu of the Kurunegala District, in the North-Western Province, and shown as lots 1, 20, and 29 in preliminary plan 4,601 and in the annexed diagrams, and containing in extent 19 acres 2 roods and 27 perches, are the property of the Crown.

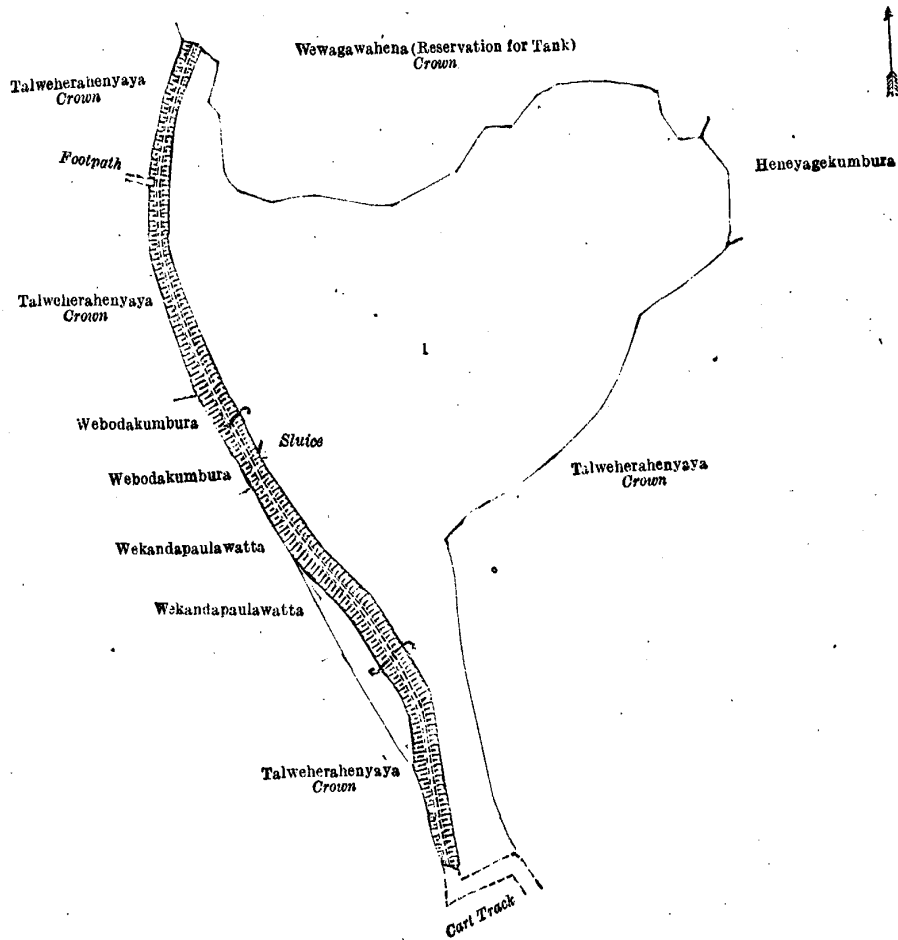
Description of the Lands referred to.

The following lots situated in the village of Talwehera, in the Ihala Otota korale of the Hiriyala hatpattu of the Kurunegala District, in the North-Western Province, as described in the annexed diagrams:—

I.—Preliminary plan 4,601.

Lot.	Name of Land.	Extent, A. R. P.
1	Talweherawewa (tank and bund)	10 2 22

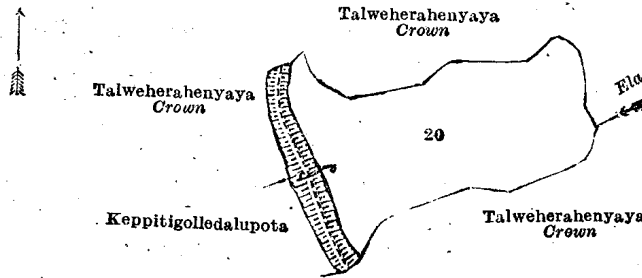
and bounded as follows: on the north by Wewagawahena (reservation for tank) to be declared the property of the Crown under the Waste Lands Ordinances; on the east by Heneyagekumbura claimed by Samarahenaya, Talweherahenyaya to be declared the property of the Crown under the Waste Lands Ordinances; on the south by cart track; on the west by Talweherahenyaya to be declared the property of the Crown under the Waste Lands Ordinances, Wekandapaulawatta claimed by Malinda Dewayalage Kiriya and others, Wekandapaulawatta claimed by Hombawedewayalage Pincha and others, Webodakumbura claimed by Maeliyadewayalage Kawwa and others; Webodakumbura claimed by Hombawedewayalage Pincha and others, Talweherahenyaya to be declared the property of the Crown under the Waste Lands Ordinances.



II.—Preliminary plan 4,601.

Lot.	Name of Land.	Extent, A. R. P.
20	Alutwewa (tank and bund)	1 3 11

and bounded as follows: on the north by Talweherahenyaya to be declared the property of the Crown under the Waste Lands Ordinances; on the east by Talweherahenyaya to be declared the property of the Crown under the Waste Lands Ordinances; an ela, on the south by Talweherahenyaya to be declared the property of the Crown under the Waste Lands Ordinances; on the west by Keppetigolledalupota claimed by Hombawedewayalage Nemati and others, Talweherahenyaya to be declared the property of the Crown under the Waste Lands Ordinances.



Surveyor-General's Office,
Colombo, June 9, 1920.

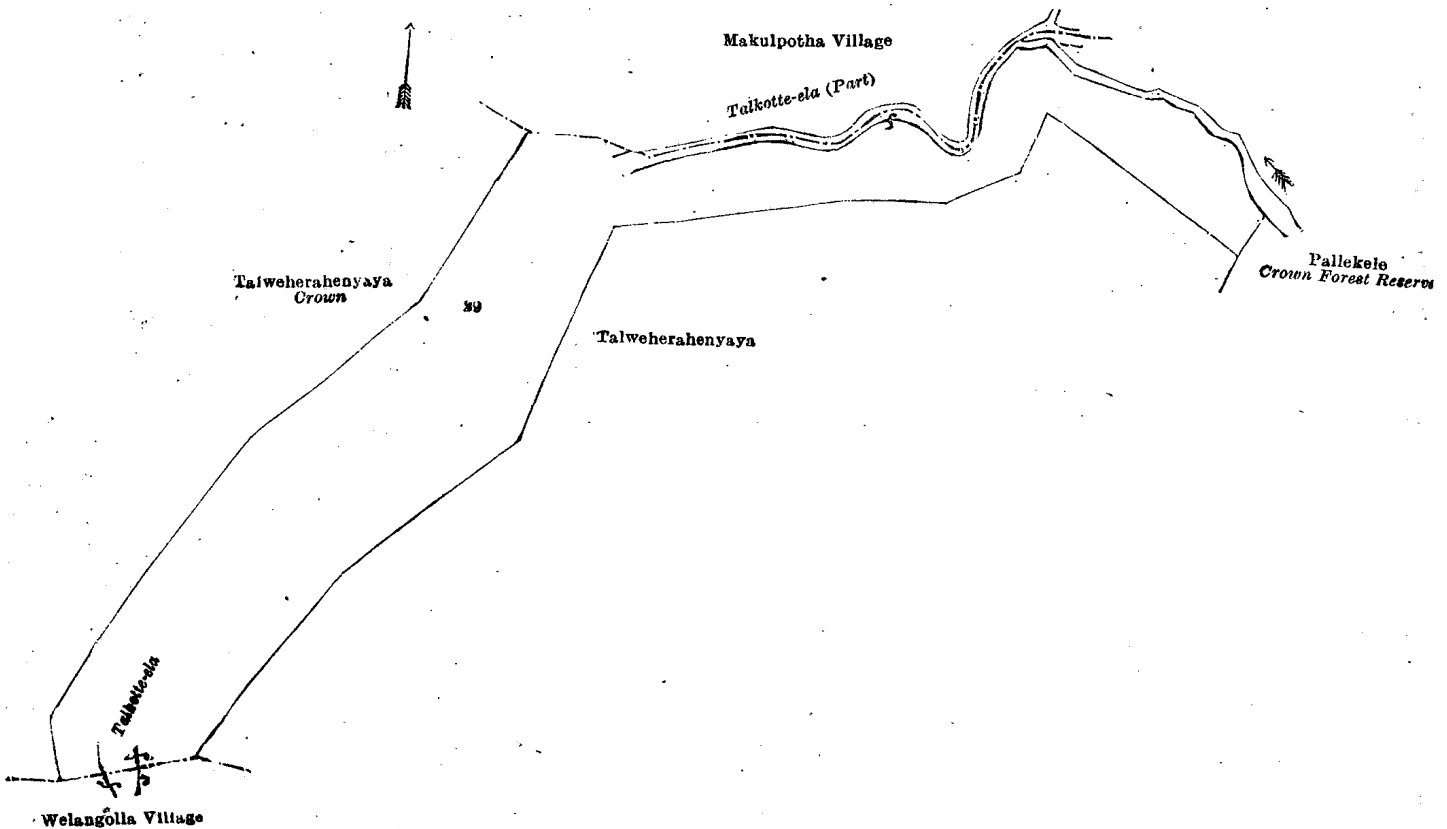
Scale of 4 Chains to an Inch.

F. J. SALMON,
for Acting Surveyor-General.

III.—Preliminary plan 4,601.

Lot.	Name of Land.	Extent, A. R. P.
29	Talweherahenyaya (stream and reservation)	7 0 34

and bounded as follows: on the north by the village limit of Makulpotha, part of Talkotte-ela (the village limit of Makulpotha), Talkotte-ela; on the east by Pallekele, Crown forest reserve; on the south by Talweherahenyaya sold to Suppampillai Swaminathanpillai under the Waste Lands Ordinances, the village limit of Welangolla; on the west by Talweherahenyaya to be declared the property of the Crown under the Waste Lands Ordinances.



Surveyor-General's Office,
Colombo, June 9, 1920.

Scale of 4 Chains to an Inch.

F. J. SALMON,
for Acting Surveyor-General.

July 9, 1920. H. C. TOLLER,
Special Officer.

Kurunegala S. O. No. 3,056.

Order under Section 4, Sub-section (1), of "The Waste Lands Ordinances of 1897, 1899, 1900, and 1903,"
declaring Lands to be Crown Property.

In the matter of the lands commonly called or known as Mudungodayaya, Maussaweyaya (reservation for stream), &c., situate in the village of Kalawana, in the Divigandahaye korale of the Hiriyala hatpattu of the Kurunegala District, in the North-Western Province, and of "The Waste Lands Ordinances of 1897, 1899, 1900, and 1903."

WHEREAS in pursuance of section 1 of the said Ordinances it was duly notified on the 2nd day of November, 1917, that if no claim to the lands commonly called or known as Mudungodayaya, Maussaweyaya (reservation for stream), &c., situate in the village of Kalawana, in the Divigandahaye korale of the Hiriyala hatpattu of the Kurunegala District, in the North-Western Province, containing in extent 280 acres and 38 perches, and shown as lots B 108, C 108, C 108A, C 108C, D 108, E 108, F 108, G 108, K 108, and L 108 in preliminary plan 4,485 and in the annexed diagram, was made to John Murray Davies, Special Officer appointed under section 28 of the said Ordinances, within the period of three months from the date specified in such notice, such lands would be declared the property of the Crown, and dealt with on account of the Crown (*vide* Notice No. 6,641):

And whereas (1) Gallapattige Frederick de Silva made claim to the above-mentioned lots B 108, C 108, C 108A, C 108C, D 108, E 108, F 108, G 108, K 108, and L 108; and whereas (2) Cathiravelu Namasivayam made claim to the above-mentioned lots B 108, G 108, and L 108; and whereas (3) Herat Mudiyansele Kandappu for himself, and (4) Herat Mudiyansele Kiri Banda for himself and on behalf of (5) Herat Mudiyansele Mutu Menika, and (6) ditto Kiri Bandi Menika made claim to the above-mentioned lots C 108, C 108A, C 108C, and F 108; and whereas the said 1st claimant has withdrawn his claim to the above-mentioned lots B 108, C 108, C 108A, C 108C, D 108, E 108, F 108, G 108, K 108, and L 108 of this order; and whereas the said 2nd claimant entered into an agreement in writing dated the 23rd day of October, 1918, whereby in consideration of being declared the purchaser of 37 acres and 39 perches of lot B 108 of the notice and of the preliminary plan 4,485, now shown as lot B 108A on the same plan, upon payment to the Government Agent at Kurunegala, on or before the 12th day of January, 1919, of a sum of Rupees One thousand Three hundred and Three and Cents Fifty-four only (Rs. 1,303.54), he withdrew claim to the above-mentioned lots B 108, G 108, and L 108 of this order; and whereas the said 5th claimant having been duly called upon by a notice in writing under section 4, sub-section (1), of the said Ordinances, duly served upon him to produce before the aforesaid John Murray Davies, the evidence and documents upon which he might rely in proof of his claim, and not having so appeared or produced such evidence and documents; and whereas the said 3rd, 4th, and 6th claimants entered into an agreement in writing dated the 12th day of October, 1918, whereby in consideration of their being declared along with Herat Mudiyansele Appuhamy and the said 5th claimant the owners of 5 acres more or less of lots F 108 and C 108 of the notice and of the preliminary plan 4,485, now shown as lots F 108A and C 108B on the same plan in the proportions of half to Herat Mudiyansele Kandappu and ditto Appuhamy, and half to ditto Kiri Banda, ditto Mutu Menika, and ditto Kiri Bandi Menika, they withdrew claim to the above-mentioned lots C 108, C 108A, C 108C, and F 108 of this order; I, Harry Chambers Toller, Special Officer appointed under section 28 of the said Ordinances, under and by virtue of the powers vested in me in that behalf by section 4 of the said Ordinances, do hereby, on this 10th day of August, 1920, order and declare under section 4, sub-section (1) of the said Ordinances, that the said lands, as more fully described herein below, are the property of the Crown.

Description of the Lands referred to.

The following lots situated in the village of Kalawana, in the Divigandahaye korale of the Hiriyala hatpattu of the Kurunegala District, in the North-Western Province, as described in the annexed diagram:—

Preliminary plan 4,485.

Lot.	Name of Land.	Extent, A. R. P.	Lot.	Name of Land.	Extent, A. R. P.
B 108	Mudungodayaya	174 1 36	F 108	Maussawekele	3 1 32
C 108	Maussaweyaya (reservation for stream)	7 0 32	G 108	Kalawanakele (road reservation)	0 3 39
C 108A	Wadakahagalagawayaya (do.)	10 0 5	K 108	Kalawana tank (tank and bund)	13 1 25
C 108C	Maussawekele (do.)	4 3 12	L 108	Kalawanakele	52 2 2
D 108	Kalawanakele (do.)	11 1 30			280 0 38
E 108	Do. (do.)	1 3 24			

and bounded as follows: on the north by Kalawana-ela, Tantirigamakele, Crown jungle, Kalawana (forest reserve) belonging to the Crown; on the east by Kalawana (forest reserve) belonging to the Crown, road to Chandarayagama, the village limit of Chandarayagama, Chandarayagamakele belonging to the Crown; on the south by Chandarayagamakele belonging to the Crown, Mudungodayaya sold to Mr. Cathiravelu Namasivayam under the Waste Lands Ordinances, Chandarayagamakele belonging to the Crown, the village limit of Chandarayagama, part of Deegama-ela, rock, part of Deegama-ela, part of Kimbulwana-oaya; on the west by part of Kimbulwana-oaya, Maussawekele to be declared the property of Herat Mudiyansele Kandappu and others under the Waste Lands Ordinances, Maussawekele to be declared the property of Herat Mudiyansele Kandappu and others under the Waste Lands Ordinances, Maussawekele to be declared the property of Herat Mudiyansele Kandappu and others under the Waste Lands Ordinances, part of Kimbulwana-oaya, Kalawana-ela.

NOTE.—The following lots lying within the above-named boundaries are excluded from this order, and their aggregate extent of 17 acres and 1 rood is not included in the acreage of 280 acres and 38 perches given above:—

Preliminary plan 4,485.

Lot.	Name of Land.	Extent, A. R. P.	Lot.	Name of Land.	Extent, A. R. P.
H 108	Pahalawatta	1 0 8	M 108	Ihalawatta	0 1 39
I 108	Wakadakumbura	10 3 5			
J 108	Pahalakumbura	4 3 28			17 1 0

[For Diagram see page 1818.]

Kegalla S. O. No. 312.

Order under Section 4, Sub-section (1), of "The Waste Lands Ordinances of 1897, 1899, 1900, and 1903."

In the matter of the land commonly called or known as Pansalawattehena, situate in the village of Uduhuruwa, in the Galboda pattu of the Galboda korale of the Kegalla District, in the Province of Sabaragamuwa, and of "The Waste Lands Ordinances of 1897, 1899, 1900, and 1903."

WHEREAS in pursuance of section 1 of the said Ordinances it was duly declared and notified on the 23rd day of January, 1920, that if no claim to the land commonly called or known as Pansalawattehena, situate in the village of Uduhuruwa, in the Galboda pattu of the Galboda korale of the Kegalla District, in the Province of Sabaragamuwa, containing in extent 1 rood and 33 perches, and shown as lot 4 in block survey preliminary plan 168 and in the annexed diagram,

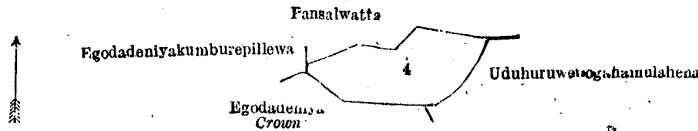
Description of the Land referred to.

The following lot situated in the village of Uduhuruwa, in the Galboda pattu of the Galboda korale of the Kegalla District, in the Province of Sabaragamuwa, as described in the annexed diagram :—

I.—Block survey preliminary plan 168.

Lot.	Name of Land.	Extent, A. R. P.
4	Pansalawattehena	0 1 33

and bounded as follows : on the north by Pansalawatta claimed by the Kadigamuwa pansala ; on the east by Uduhuruwebogahamulahena sold by the Crown ; on the south by Uduhuruwebogahamulahena sold by the Crown, Egodadeniya belonging to the Crown ; on the west by Egodadeniya belonging to the Crown, Egodadeniyakumburepillewa claimed by H. Punchirala.



Surveyor-General's Office,
Colombo, June 24, 1919.

Scale of 4 Chains to an Inch.

C. R. LUNDIE,
for Surveyor-General.

September 16, 1920.

FREDERICK LEWIS,
Special Officer.

PRELIMINARY NOTICES.

Colombo Notice No. 7,669.

Notice under "The Waste Lands Ordinances of 1897, 1899, 1900, and 1903."

TAKE notice that unless within three months from November 19, 1920, the persons, if any, who claim any interest in the lands hereinafter mentioned or in any one or more of such lands appear before the Assistant Government Agent of the Colombo and Negombo Districts of the Western Province, at his office in Colombo, and make claim in person or in writing to the said lands or any of them or to some interest therein :

Such Assistant Government Agent, in pursuance of the powers in him vested by the said Ordinances, will declare by writing under his hand that the said lands, or such of them as to which no claim has been made, are the property of the Crown.

H. E. NEWNHAM,
Assistant Government Agent.

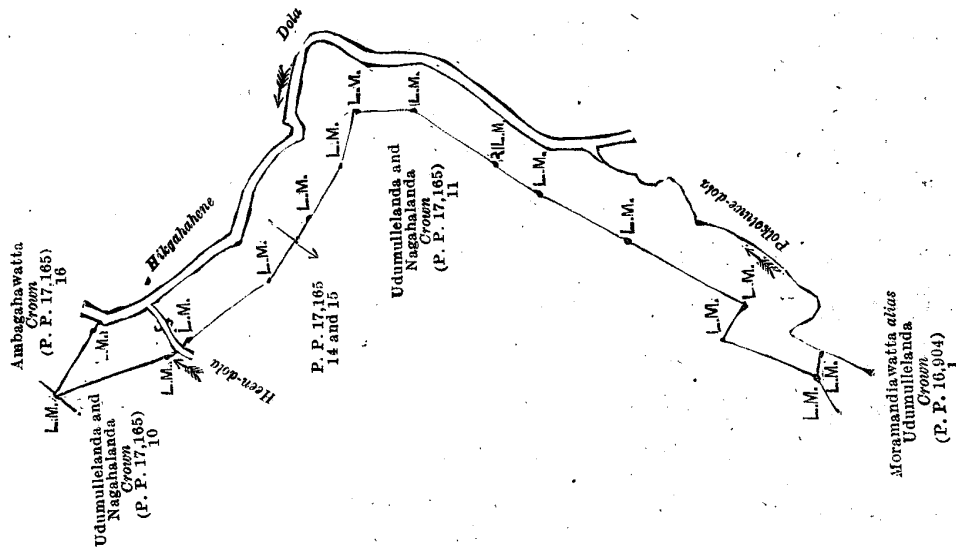
Description of the Lands referred to.

The following lots situated in the village of Welikanna, in Udugaha pattuwa of the Hewagama korale, in the Colombo District of the Western Province, as described in the annexed diagrams :—

I.—Preliminary plan 17,165.

Lot.	Name of Land.	Extent, A. R. P.
14	Nagahalanda (reservation for Hikgahahene-dola)	2 1 26
15	Do. (do.)	0 0 33
		2 2 24

and bounded as follows : on the north-east by Ambagahawatta claimed by the Crown (P. P. 17,165/16) and Hikgahahene-dola ; on the south-east by Hikgahahene-dola and Polkotuwe-dola ; on the south by Moramandiawatta alias Udumullelanda claimed by the Crown (P. P. 16,904/1) ; and on the west by Udumullelanda and Nagahalanda claimed by the Crown (P. P. 17,165/11), Heen-dola and Udumullelanda and Nagahalanda claimed by the Crown (P. P. 17,165/10).



Surveyor-General's Office,
Colombo, August 14, 1920.

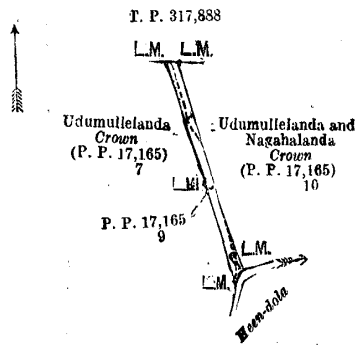
Scale of 4 Chains to an Inch.

C. H. VINCE,
for Surveyor-General.

II.—Preliminary plan 17,165.

Lot.	Name of Land.	Extent, A. R. P.
9	Udumullelanda (reservation for footpath)	0 0 18

and bounded as follows : on the north by land depicted in title plan No. 317,888 ; on the east by Udumullelanda and Nagahalanda claimed by the Crown (P. P. 17,165/10) ; on the south by Heen-dola ; and on the west by Udumullelanda claimed by the Crown (P. P. 17,165/7).



Surveyor-General's Office,
Colombo, August 14, 1920.

Scale of 4 Chains to an Inch.

C. H. VINCE,
for Surveyor-General.

Colombo Notice No. 7,670.

Notice under "The Waste Lands Ordinances of 1897, 1899, 1900, and 1903."

TAKE notice that unless within three months from November 19, 1920, the persons, if any, who claim any interest in the lands hereinafter mentioned or in any one or more of such lands appear before the Assistant Government Agent of the Colombo and Negombo Districts of the Western Province, at his office in Colombo, and make claim in person or in writing to the said lands or any of them or to some interest therein :

Such Assistant Government Agent, in pursuance of the powers in him vested by the said Ordinances, will declare by writing under his hand that the said lands, or such of them as to which no claim has been made, are the property of the Crown.

H. E. NEWNHAM,
Assistant Government Agent.

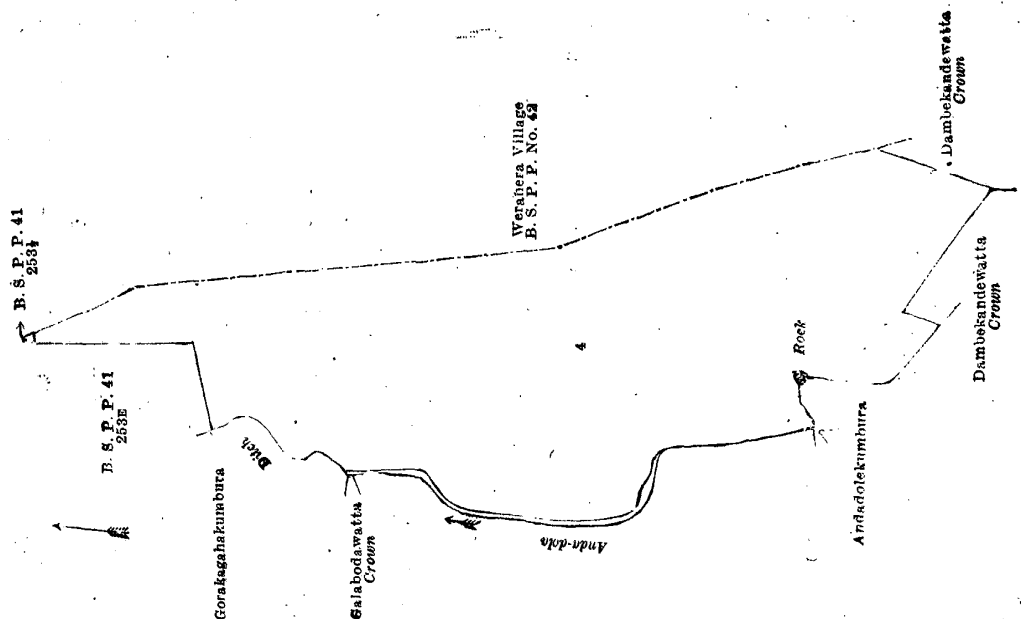
Description of the Lands referred to.

The following lots situated in the village of Pallegama, in Gangoda pattu of Siyane korale east, in the Colombo District of the Western Province, as described in the annexed diagrams :—

I.—Extract No. 1 of block survey preliminary plan 41.

Lot.	Name of Land.	Extent, A. R. P.
4	Dambekanda	9 1 30

and bounded as follows : on the north by lot 253½ in block survey preliminary plan 41 ; on the east by the boundary limit of Werahera village (B. S. P. P. No. 42) and Dambekandewatta Crown ; on the south by Dambekandewatta Crown ; and on the west by Andadelekumbura claimed by K. Utiya, Anda-dola, Galabodawatta Crown, Gorakagahakumbura claimed by K. Thepanisa, and lot 253¾ in block survey preliminary plan 41.



Surveyor-General's Office,
Colombo, July 23, 1920.

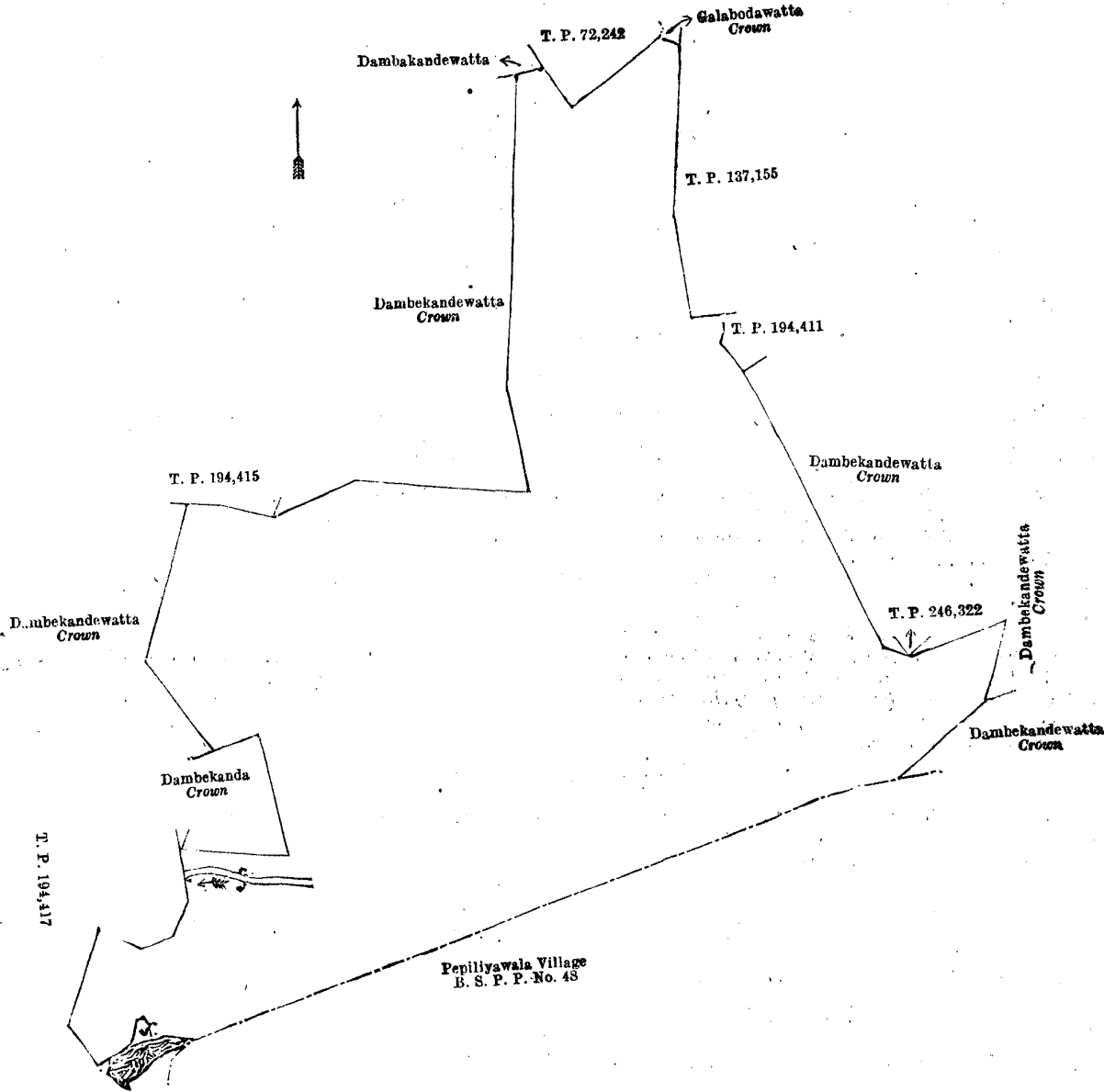
Scale of 4 Chains to an Inch.

G. K. THORNBILL,
for Acting Surveyor-General.

II.—E tract No. 1 of block survey preliminary plan 41.

Lot.	Name of Land.	Extent, A.	B.	P.
8	Dambekanda	22	2	13

and bounded as follows : on the north by Dambakandewatta claimed by K. Dionisa, land depicted in title plan No. 72,242, and Galabodawatta Crown ; on the east by lands depicted in title plans Nos. 137,155 and 19,441, Dambekandewatta Crown, land depicted in title plan No. 246,322, and Dambekandewatta Crown ; on the south by Dambekandewatta Crown and boundary limit of Pepiliyawala village (B. S. P. P. No. 48) ; and on the west by land depicted in title plan No. 194,417, Dambekanda Crown, Dambekandewatta, Dambekandewatta Crown, land depicted in title plan No. 194,415, and Dambekandewatta Crown.



Surveyor-General's Office,
Colombo, July 23, 1920.

Scale of 4 Chains to an Inch.

G. K. THORNHILL,
for Acting Surveyor-General.

Colombo Notice No. 7,671.

Notice under "The Waste Lands Ordinances of 1897, 1899, 1900, and 1903."

TAKE notice that unless within three months from November 19, 1920, the persons, if any, who claim any interest in the lands hereinafter mentioned or in any one or more of such lands appear before the Assistant Government Agent of the Colombo and Nebombo Districts of the Western Province, at his office in Colombo, and make claim in person or in writing to the said lands or any of them or to some interest therein :

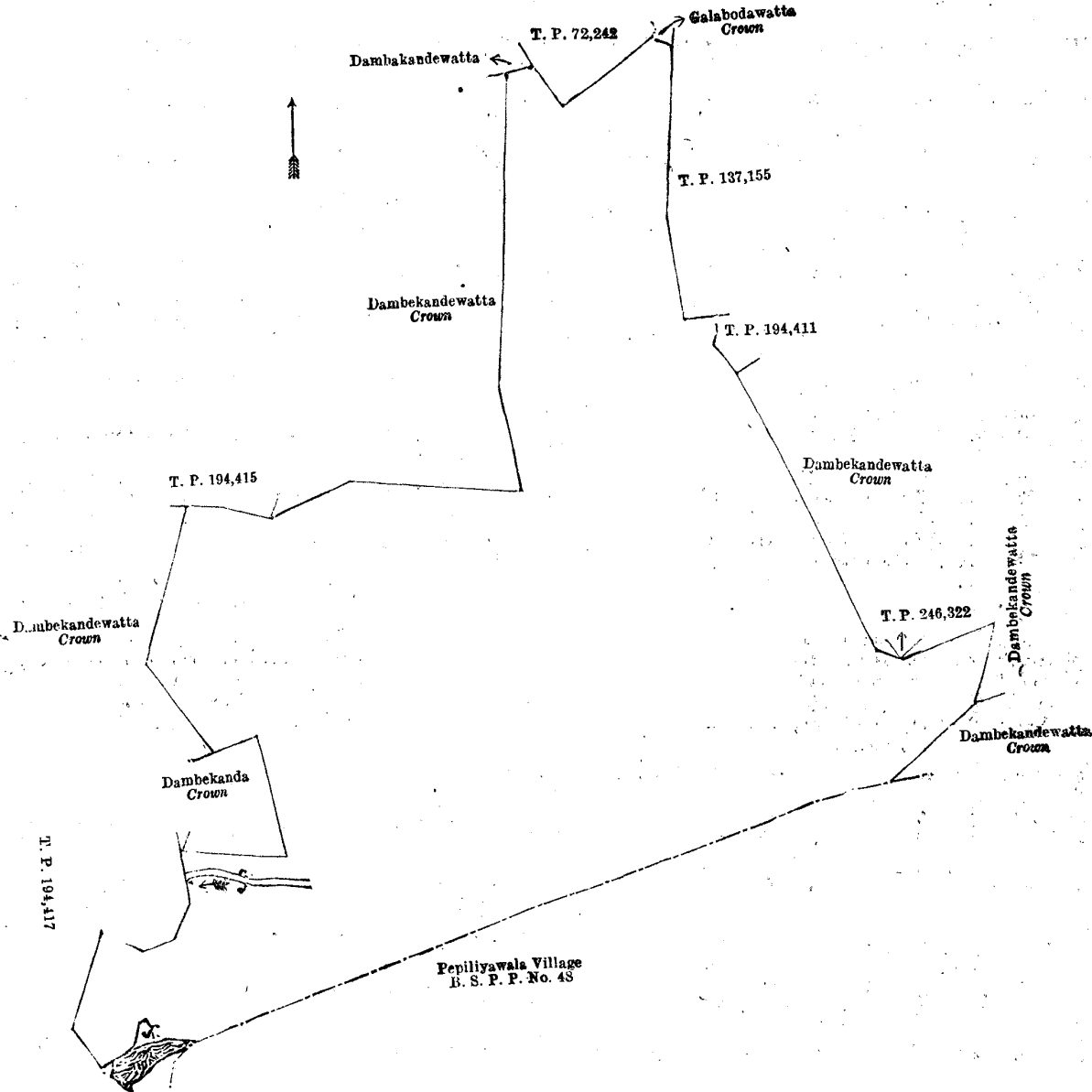
Such Assistant Government Agent, in pursuance of the powers in him vested by the said Ordinances, will declare by writing under his hand that the said lands, or such of them as to which no claim has been made, are the property of the Crown.

H. E. NEWNHAM,
Assistant Government Agent.

II.—E tract No. 4 of block survey preliminary plan 41.

Lot.	Name of Land.	Extent, A.	B.	P.
8	Dambekanda	22	2	13

and bounded as follows : on the north by Dambakandewatta claimed by K. Dionisa, land depicted in title plan No. 72,242, and Galabodawatta Crown ; on the east by lands depicted in title plans Nos. 137,155 and 19,441, Dambekandewatta Crown, land depicted in title plan No. 246,322, and Dambekandewatta Crown ; on the south by Dambekandewatta Crown and boundary limit of Pepiliyawala village (B. S. P. P. No. 48) ; and on the west by land depicted in title plan No. 194,417, Dambekanda Crown, Dambekandewatta, Dambekandewatta Crown, land depicted in title plan No. 194,415, and Dambekandewatta Crown.



Surveyor-General's Office,
Colombo, July 23, 1920.

Scale of 4 Chains to an Inch.

G. K. THORNHILL,
for Acting Surveyor-General.

Colombo Notice No. 7,671.

Notice under "The Waste Lands Ordinances of 1897, 1899, 1900, and 1903."

TAKE notice that unless within three months from November 19, 1920, the persons, if any, who claim any interest in the lands hereinafter mentioned or in any one or more of such lands appear before the Assistant Government Agent of the Colombo and Nebombo Districts of the Western Province, at his office in Colombo, and make claim in person or in writing to the said lands or any of them or to some interest therein :

Such Assistant Government Agent, in pursuance of the powers in him vested by the said Ordinances, will declare by writing under his hand that the said lands, or such of them as to which no claim has been made, are the property of the Crown.

H. E. NEWNHAM,
Assistant Government Agent.

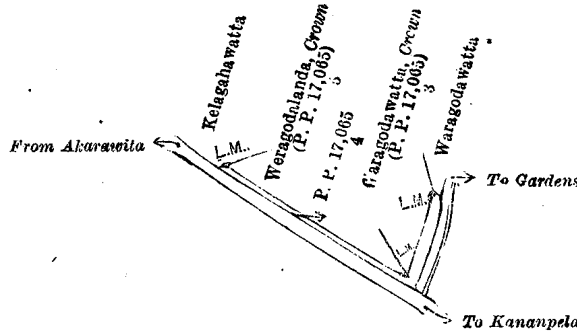
Description of the Lands referred to.

The following lots situated in the village of Bollatawa, in Udugaha pattuwa of Hewagama korale, in the Colombo District of the Western Province, as described in the annexed diagrams:—

I.—Preliminary plan 17,065.

Lot.	Name of Land.	Extent, A. R. P.
4	Waragodalanda (reservation for Gansabhawa road and road to gardens)	0 0 18

and bounded as follows: on the north by Kelagahawatta claimed by G. Nonohami and others, Waragodalanda claimed by the Crown (P. P. 17,065/5 and 3) and Waragodalanda claimed by S. Chala and others; on the south-east by a road from Akarawita-Kananpela road to the gardens; and on the south-west by Akarawita-Kananpela road.



Surveyor-General's Office,
Colombo, June 12, 1920.

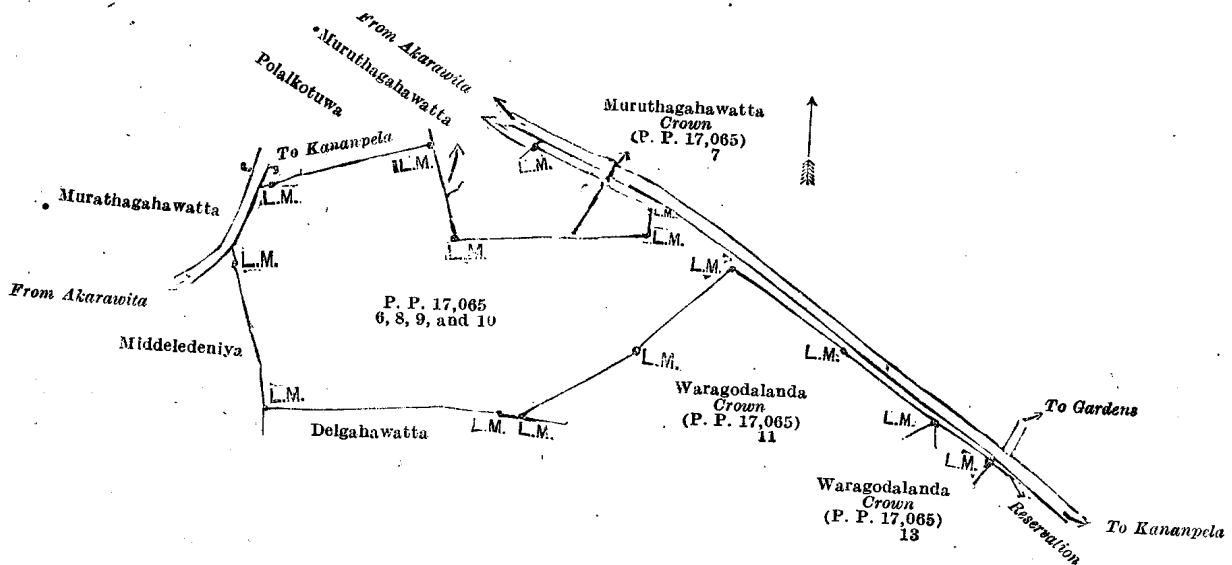
Scale of 4 Chains to an Inch.

C. H. VINCE,
for Surveyor-General.

II.—Preliminary plan 17,065.

Lot.	Name of Land.	Extent, A. R. P.
6	Waragodalanda (reservation for Gansabhawa road and right of way to gardens)	0 1 7
8	Murathagahawatta (reservation for Gansabhawa road)	0 0 6
9	Waragodalanda (reservation for Gansabhawa road)	0 0 3
10	Waragodalanda	3 2 3
		3 3 19

and bounded as follows: on the north by Polalkotuwa claimed by B. K. Assohami, Murathagahawatta claimed by S. Don Charlis Appu and others, Murathagahawatta claimed by the Crown (P. P. 17,065/7), end Murathagahawatta claimed by S. Don Charlis Appu and others; on the north-east by Akarawita-Kananpela road; on the south by Waragodalanda claimed by the Crown (P. P. 17,065/13), Waragodalanda claimed by the Crown (P. P. 17,065/11), and Delgahawatta claimed by G. Sarnelis Appu and others; on the west by Mideledeniya claimed by G. Sarnelis and others; and on the north-west by Akarawita-Kananpela road.



Surveyor-General's Office,
Colombo, July 15, 1920.

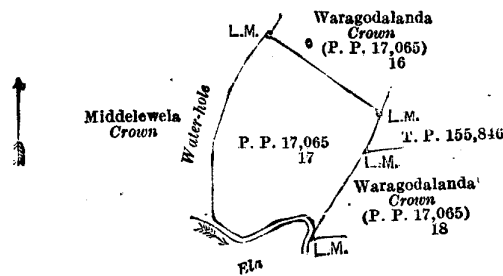
Scale of 4 Chains to an Inch.

C. R. LUNDIE,
for Surveyor-General.

III.—Preliminary plan 17,065.

Lot.	Name of Land.	Extent, A. R. P.
17	Waragodalanda	1 0 18

and bounded as follows: on the north by Waragodalanda claimed by the Crown (P. P. 17,065/16); on the east by land depicted in title plan No. 155,846 and Waragodalanda claimed by the Crown (P. P. 17,065/18); on the south by an ela; and on the west by a water-hole.



Surveyor-General's Office,
Colombo, June 12, 1920.

Scale of 4 Chains to an Inch.

C. H. VINCE,
for Surveyor-General.

Colombo Notice No. 7,672.

Notice under "The Waste Lands Ordinances of 1897, 1899, 1900, and 1903."

TAKE notice that unless within three months from November 19, 1920, the persons, if any, who claim any interest in the land hereinafter mentioned appear before the Assistant Government Agent of the Colombo and Negombo Districts of the Western Province, at his office in Colombo, and make claim in person or in writing to the said land or to some interest therein:

Such Assistant Government Agent, in pursuance of the powers in him vested by the said Ordinances, will declare by writing under his hand that the said land, to which no claim has been made, is the property of the Crown.

H. E. NEWNHAM,
Assistant Government Agent.

Description of the Land referred to.

The following lot situated in the village of Alawala, in Udugaha pattuwa of Siyane korale east, in the Colombo District of the Western Province, as described in the annexed diagram:—

Preliminary plan 13,714.

Lot.	Name of Land.	Preliminary plan 13,714.	Extent, A. R. P.
24472	Hurigahalanda (reservation for streams)		7 1 30

and bounded as follows: on the north by Hurigahalanda claimed by the Crown, Yakumbadewatyagawalanda *alias* Hurigahalanda claimed by the Crown (P. P. 16,959/1), Yakumbadewatyagawalanda *alias* Hurigahalanda claimed by the Crown (P. P. 16,956/2), Yakumbendiwetiyelanda *alias* Hurigahalanda claimed by the Crown (P. P. 16,956/3 to 6), and Hurigahalanda claimed by the Crown; on the east by Maima-dola; on the south by Basnagoda-oya; and on the west by Gal-dola.

[For Diagram see page 1824.]

Colombo Notice No. 7,673.

Notice under "The Waste Lands Ordinances of 1897, 1899, 1900, and 1903."

TAKE notice that unless within three months from November 19, 1920, the persons, if any, who claim any interest in the land hereinafter mentioned appear before the Assistant Government Agent of the Colombo and Negombo Districts of the Western Province, at his office in Colombo, and make claim in person or in writing to the said land or to some interest therein:

Such Assistant Government Agent, in pursuance of the powers in him vested by the said Ordinances, will declare by writing under his hand that the said land, to which no claim has been made, is the property of the Crown.

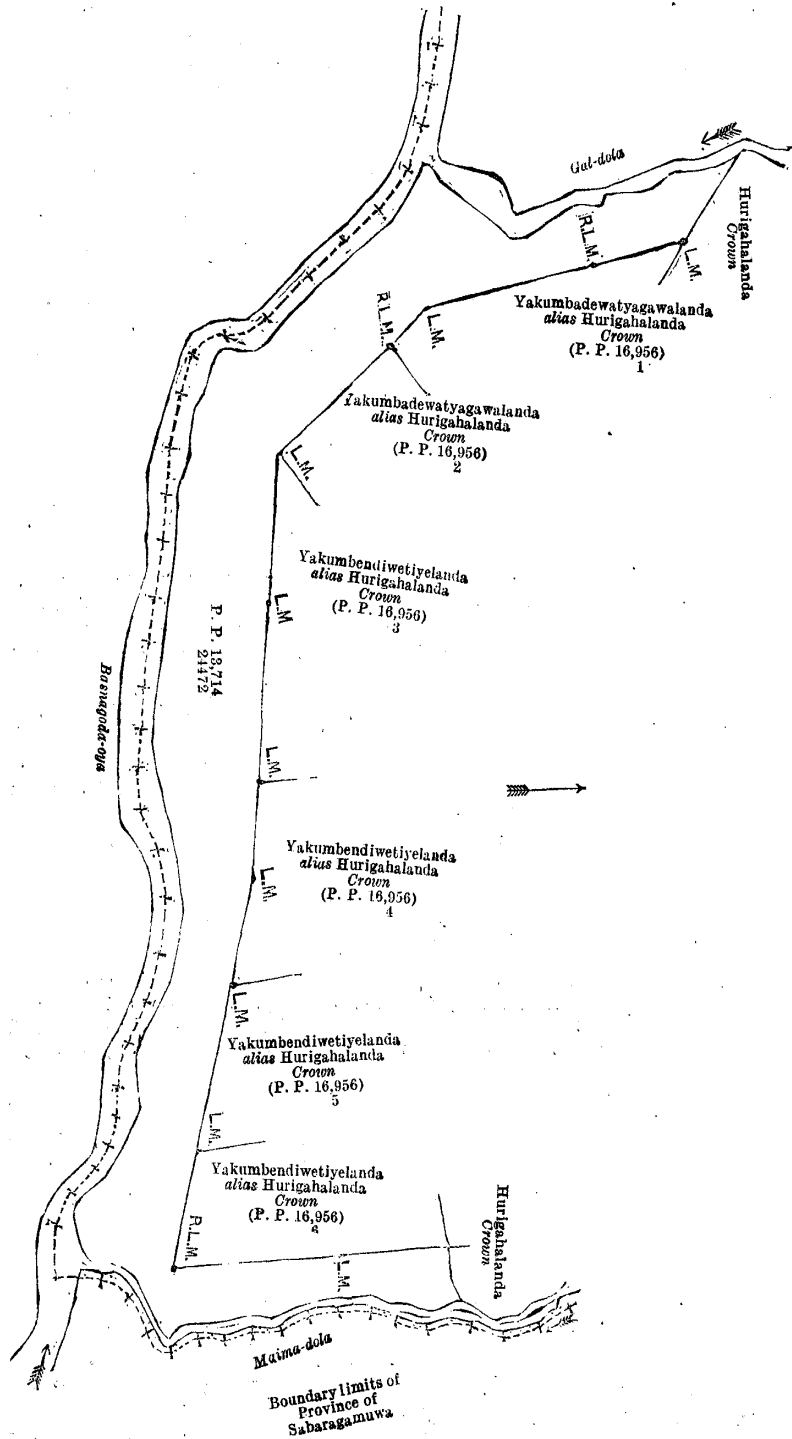
H. E. NEWNHAM,
Assistant Government Agent.

Description of the Land referred to.

The following lot situated in the village of Ragama, in Ragam pattuwa of Alutkuru korale south, in the Colombo District of the Western Province, as described in the annexed diagram:—

Preliminary plan 17,207.

Lot.	Name of Land.	Preliminary plan 17,207.	Extent, A. R. P.
1	Kadurugamawewa (tank)		14 2 31

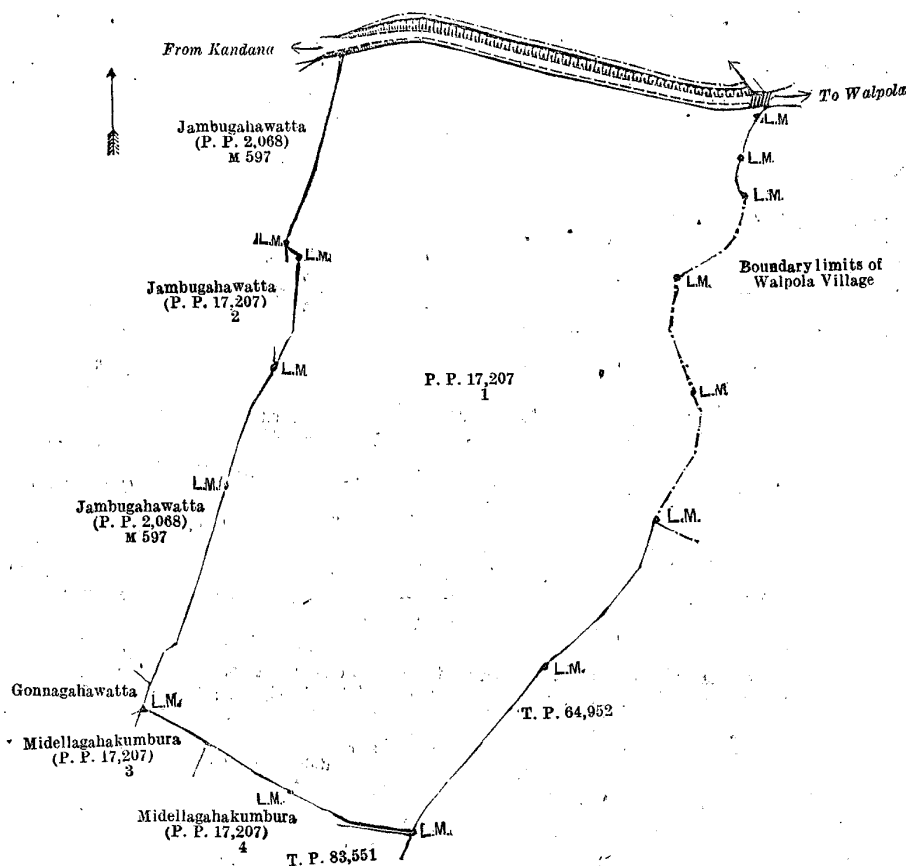


Surveyor-General's Office,
Colombo, June 19, 1920.

Scale of 4 Chains to an Inch.

C. H. VINCE,
for Surveyor-General.

and bounded as follows : on the north by a road from Kandana to Walpola ; on the east by the boundary limits of Walpola village and land depicted in title plan No. 64,952 ; on the south by land depicted in title plan No. 83,551, Midellagahakumbura, land unclaimed by the Crown (P. P. 17,207/4 and 3) ; and on the west by Gonnagahawatta claimed by A. Lewis Perera, Jambugahawatta claimed by E. Edmund Perera (P. P. 2,068/M 597), Jambugahawatta, land unclaimed by the Crown (P. P. 17,207/2), and Jambugahawatta claimed by E. Edmund Perera (P. P. 2,068/M 597).



Surveyor-General's Office,
Colombo, September 2, 1920.

Scale of 4 Chains to an Inch.

C. H. VINCE,
for Surveyor-General.

Kalutara Notice No. 7,674.

Notice under "The Waste Lands Ordinances of 1897, 1899, 1900, and 1903."

TAKE notice that unless within three months from November 19, 1920, the persons, if any, who claim any interest in the lands hereinafter mentioned or in any one or more of such lands appear before the Assistant Government Agent of the Kalutara District, at his office at Kalutara, and make claim to the said lands or any of them or to some interest therein :

Such Assistant Government Agent, in pursuance of the powers in him vested by "The Waste Lands Ordinances of 1897, 1899, 1900, and 1903," will declare by writing under his hand that the said lands or such of them, as to which no claim has been made, are the property of the Crown.

T. A. HODSON,
Assistant Government Agent.

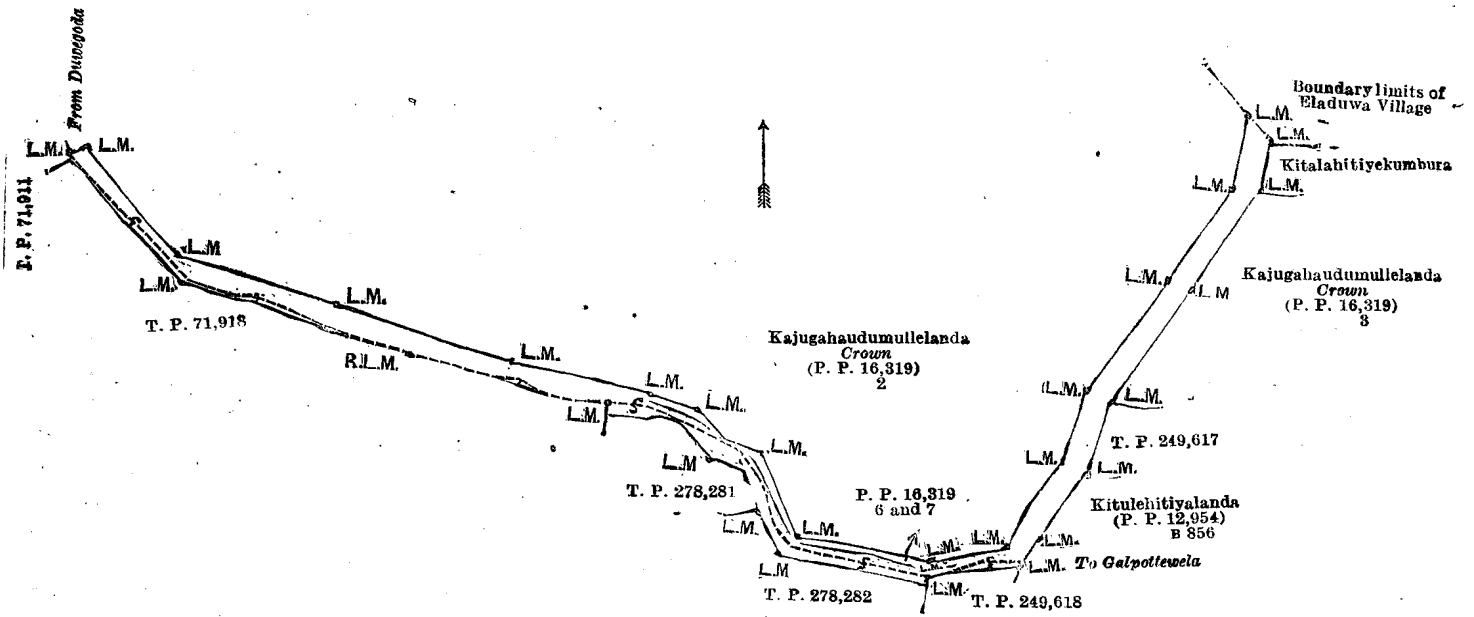
Description of the Lands referred to.

The following lots situated in the village of Duwegoda, in Maggona badda of Kalutara totamune of the Kalutara District, in the Western Province, as described in the annexed diagrams :—

I.—Preliminary plan 16,319.

Lot.	Name of Land.	Extent, A. R. P.
6	Kajugahaudumullelanda (reservation for footpath) ..	1 0 8
7	Do. (reservation for means of access) ..	0 2 2
		1 2 10

and bounded as follows : on the north by Kajugahaudumullelanda claimed by the Crown (lot 2 in preliminary plan 16,319) ; on the east by the boundary limits of Eladuwa village, Kitalahitiyekumbura claimed by Alison Appuhami and others, Kajugahaudumullelanda claimed by the Crown (lot 3 in preliminary plan 16,319), the land depicted in title plan No. 249,617, Kitulehitiyalanda claimed by G. Ungi and others (lot 856 in preliminary plan 12,954) ; on the south by the lands depicted in title plans Nos. 249,618 and 278,282 ; on the west by the lands depicted in title plans Nos. 278,282, 278,281, 71,918, and 71,911.

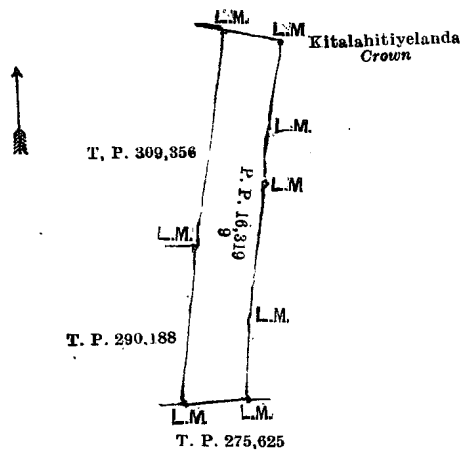


Surveyor-General's Office,
Colombo, September 12, 1919.
Lot. Name of Land.
9 .. Kitalahitiyalanda ..

Scale of 4 Chains to an Inch.
II.—Preliminary plan 16,319.

H. O. CLARK,
for Surveyor-General.
Extent, A. R. P.
.. .. 1 0 2

and bounded as follows: on the north and east by Kitalahitiyalanda claimed by the Crown; on the south by the land depicted in title plan No. 275,625; and on the west by the lands depicted in title plans Nos. 290,188 and 309,356.



Surveyor-General's Office,
Colombo, September 12, 1920.

Scale of 4 Chains to an Inch.

H. O. CLARK,
for Surveyor-General.

Kurunegala Notice No. 7,675.

Notice under "The Waste Lands Ordinances of 1897, 1899, 1900, and 1903."

TAKE notice that unless within three months from November 19, 1920, the persons, if any, who claim any interest in the lands hereinafter mentioned or in any one or more of such lands or to some interest therein make claim in person or in writing to the said lands or to any of them or to some interest therein to H. C. Toller, Esq., Special Officer appointed under section 28 of "The Waste Lands Ordinances of 1897, 1899, 1900, and 1903," at his office at Colombo:

Such Special Officer, in pursuance of the powers vested in him by the said Ordinances, will declare by writing under his hand that the said lands, or such of them as to which no claim has been made, are the property of the Crown.

H. C. TOLLER,
Special Officer.

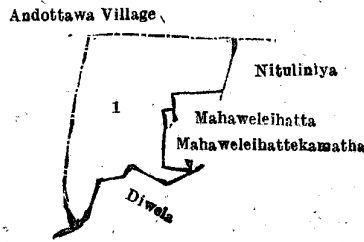
NOTE.—A claim to a right of way over the said lands or any of them is a claim to an interest in the land or lands.

Description of the Lands referred to.

The following lots situated in the village of Pahala Migaspitiya, in the Giratalane korale of the Dewamedhi hatpattu of the Kurunegala District, in the North-Western Province, as described in the annexed diagrams:—

Lot.	Name of Land.	Extent, A. R. P.
1	Mahaweleihatta	0 3 20

and bounded as follows: on the north by the village limit of Andattawa; on the east by Nituliniya claimed by Rantiranpedidurayalage Kiriya, Mahaweleihatta claimed by Rantiranpedidurayalage Bandiya Duraya, Mahaweleihattakamatha claimed by Rantiranpedidurayalage Kiriya and another; on the south by Diwela claimed by Rantiranpedidurayalage Girangi; on the west by the village limit of Andottawa.



Surveyor-General's Office,
Colombo, September 21, 1920.

Scale of 4 Chains to an Inch.

F. J. SALMON,
for Acting Surveyor-General.

II.—Block survey preliminary plan 1,705.

Lot.	Name of Land.	Extent, A. R. P.	Lot.	Name of Land.	Extent, A. R. P.
5	Batuhenyaya (reservation for Kola-munu-oya)	1 0 32	9G	Helambagahamulahena	4 3 25
6	Part of Kolamunu-oya (stream)	0 1 5	9H	Madawalalangahena	5 3 24
9	Dangahamulahena	25 2 31	9I	Do.	2 1 5
9A	Talgahamulahena	2 3 37	17	Road	0 1 8
9B	Kongahamulahena	3 0 5	18	Galagawahena	9 1 25
9C	Andarahena	5 0 0	20	Amuna (water-hole)	0 0 15
9D	Kongahamulahena	3 3 25	21	Kudawewa (tank and bund)	9 2 16
9E	Madawalalangahena, Helambagahamulahena, Batuhena, Andarahena, Kongahamulahena, and Talgahamulahena (reservation for foot access)	0 2 29	32	Road	0 0 25
			33	Liniyagollehenyaya	0 0 34
			35	Road	0 0 4
			36	Liniyagollehenyaya	0 0 14
					75 2 39

and bounded as follows: on the north by Galgodehena sold by the Crown, Galgodewatta claimed by Menika Durayalage Baiya and others, Galahitiyawa claimed by Menika Durayalage Baiya and another, Pinkumbura claimed by Nuwarakele temple, Kumbukgahamulakamata claimed by Ambagahagedera Dingira and others, Dodangahakumbura claimed by Menika Durayalage Baiya and another, Humbaskumbura claimed by Karunapedidurayalage Malluwa and another (T. P. 179,523), Kotainiya claimed by Rantiranpedidurayalage Girangi, Kadurugahakumbura claimed by Potuwewe Naidelage Sitta Naide and others, T. P. 179,523, Nitulinia claimed by Rantiranpedidurayalage Kiriya, the village limit of Andottawa; on the east by part of Kolomunu-oya, the village limit of Mahantegama, Kongahamulahena claimed by Rantiranpedidurayalage Bandiya Duraya, Batuhena belonging to the Crown, the village limit of Mahantegama, the village limit of Waduwana; on the south by Liniyagollehenyaya claimed by Rantiranpedidurayalage Menika and others, T. P. 147,281, Kadurugahamulakumbura claimed by Rantiranpedidurayalage Menika (T. P. 338,908), T. P. 147,282, Kadurugahakumbura claimed by Rantiranpedidurayalage Menika (T. P. 339,012), T. P. 147,283, Meekandekumbura claimed by Mitidurayalage Bada and another, Wegollekumbura claimed by Rantiranpedidurayalage Kiriya and another, Meegahamulakamata claimed by Rantiranpedidurayalage Menika and others (T. P. 338,909), Wegollekumbura claimed by Rantiranpedidurayalage Kiriya and another; on the west by the village limit of Radadena, Galagawahena sold by the Crown, Galagawawatta sold by the Crown, Galgodehena sold by the Crown (T. P. 179,522), the village limit of Andottawa.

[For Diagram see page 1828.]

Kurunegala Notice No. 7,676.

Notice under "The Waste Lands Ordinances of 1897, 1899, 1900, and 1903."

TAKE notice that unless within three months from November 19, 1920, the persons, if any, who claim any interest in the lands hereinafter mentioned or in any one or more of such lands or to some interest therein make claim in person or in writing to the said lands or to any of them or to some interest therein to H. C. Toller, Esq., Special Officer appointed under section 28 of "The Waste Lands Ordinances of 1897, 1899, 1900, and 1903," at his office at Colombo:

Such Special Officer, in pursuance of the powers vested in him by the said Ordinances, will declare by writing under his hand that the said lands, or such of them as to which no claim has been made, are the property of the Crown.

H. C. TOLLER,
Special Officer.

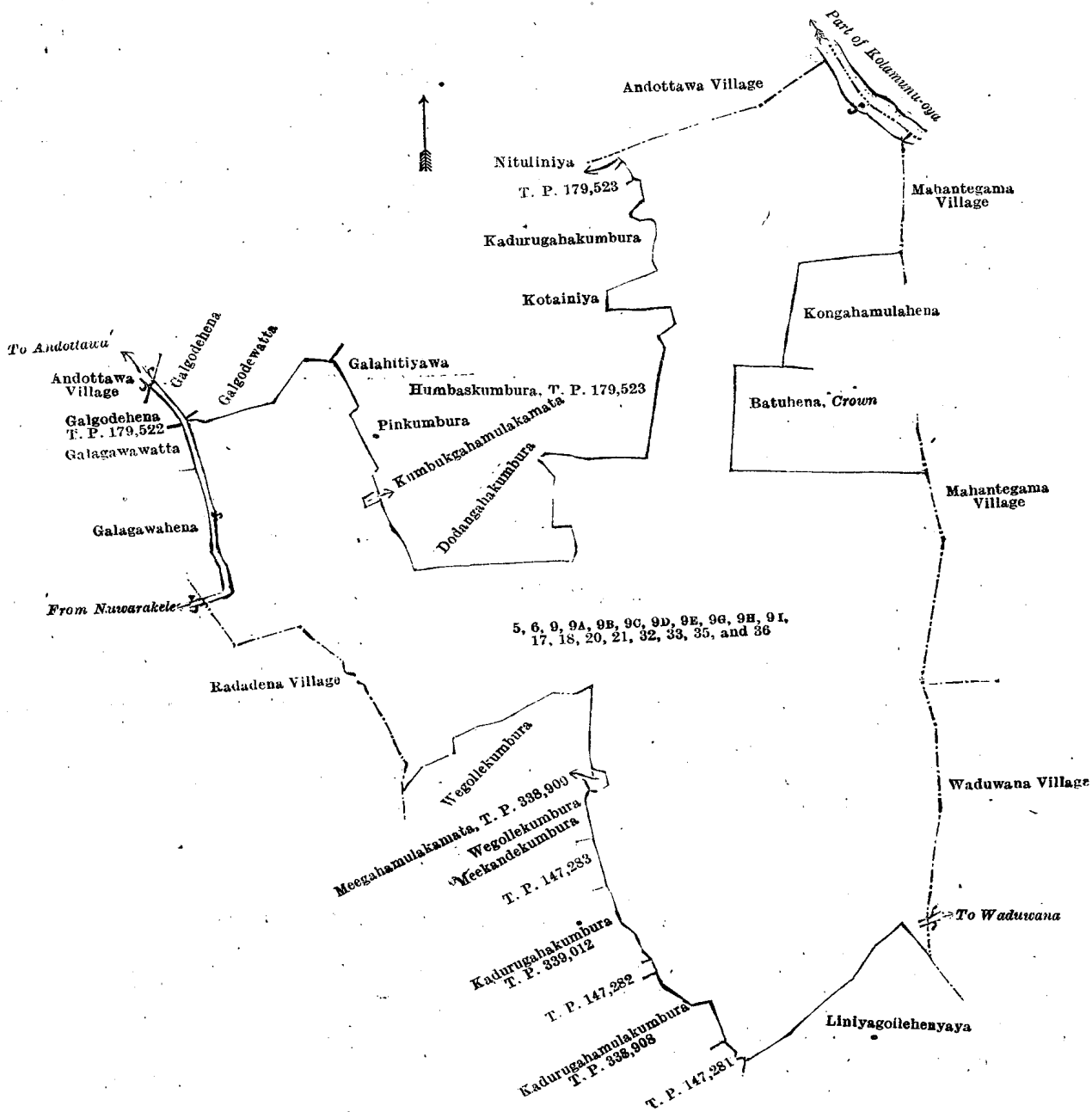
NOTE.—A claim to a right of way over the said lands or any of them is a claim to an interest in the land or lands.

Description of the Lands referred to.

The following lots situated in the village of Midellakadawara, in the Giratalane korale of the Dewamedhi hatpattu of the Kurunegala District, in the North-Western Province, as described in the annexed diagram:—

Block survey preliminary plan 1,772.

Lot.	Name of Land.	Extent, A. R. P.	Lot.	Name of Land.	Extent, A. R. P.
1	Part of Kolamunu-oya (stream)	2 2 28	12	Gansabhawa road	1 1 35
1½	Keenakandawalagawahena (reservation for Kolamunu-oya)	3 3 27	15	Cart track (road)	0 0 15
2	Midellakadawaramukalana (reservation for Kolamunu-oya)	7 3 35	16	Talgahamulahena	0 1 19
3	Part of Kolamunu-oya (stream)	1 0 8	17	Do. (reservation for bund)	0 0 14
4	Nidangalagawahena	2 0 39	19	Polkotu-ebba (water-hole)	0 0 36
5	Midellakadawaramukalana	11 2 13	21	Nidangalagawahena (reservation for bund)	0 2 17
6	Keenakandawalagawahena	6 2 13	22	Nidangalagawahena	23 1 4
7	Peambiyagahamula-ela (stream)	1 2 21	23	Ela (stream)	0 1 10
8	Nidangalagawahena (reservation for Kolamunu-oya)	1 0 35	24	Kahatagahamulahena	5 3 29
9	Keenagahamulahena (reservation for Kolamunu-oya)	0 1 21	25	Midellakadawarawewa (tank)	6 2 12
10	Keenagahamulahena	1 3 9	29	Daminagahamulahena alias Kongahamulahena	33 3 21
11	Cart track (road)	0 0 18			113 3 39



Surveyor-General's Office,
Colombo, September 21, 1920.

Scale of 8 Chains to an Inch.
Kurunegala S. O. 90—1920.

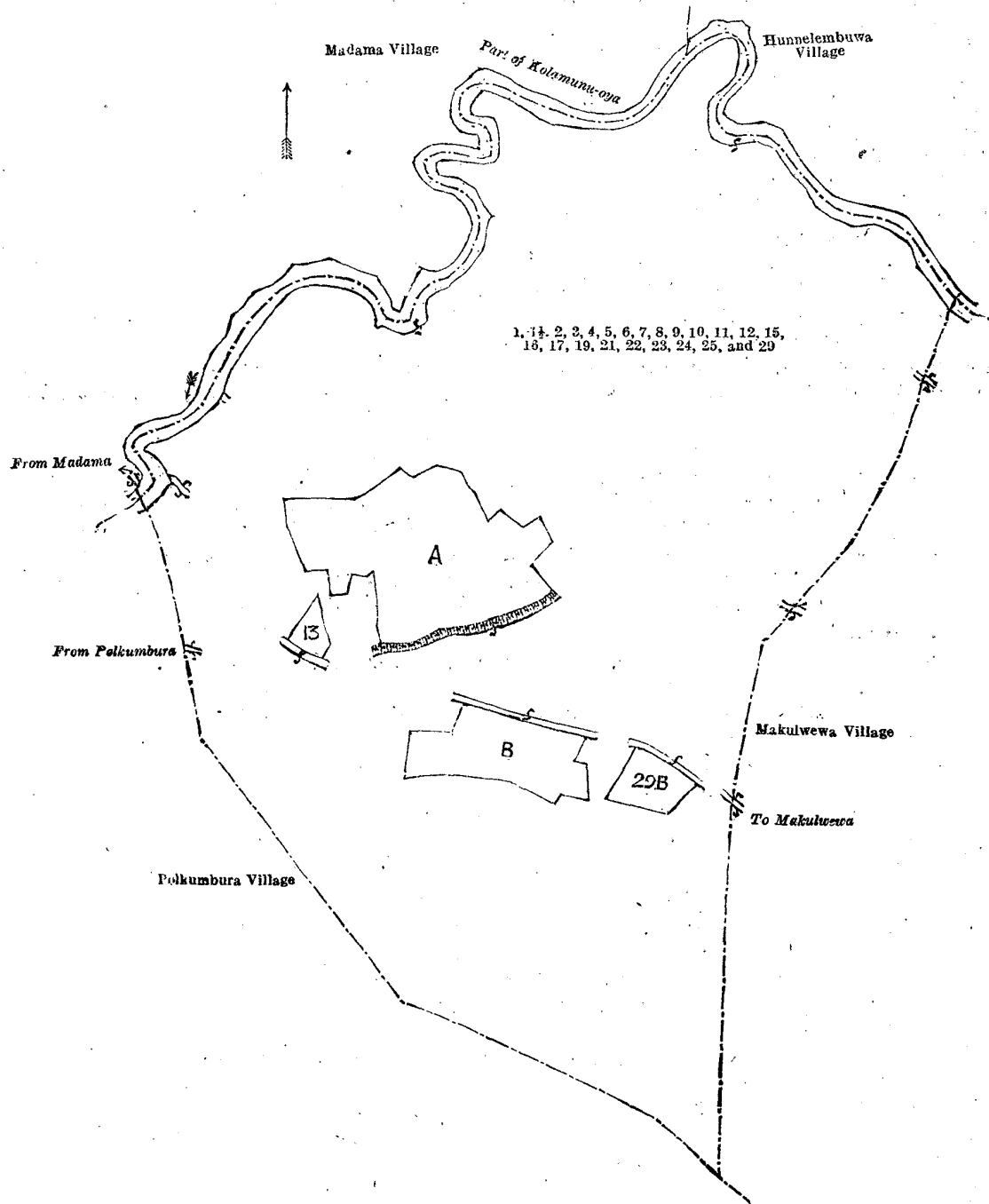
F. J. SALMON,
for Acting Surveyor-General.

and bounded as follows : on the north by the village limits of Madama and Hunnelebuwa (the part of Kolomunu-oya); on the east the village limit of Makulwewa ; on the south by the village limit of Polkumbura ; on the west by the village limit of Polkumbura, the village limit of Madama (part of Kolamunu-oya).

NOTE.—The following lots lying within the above-mentioned boundaries are excluded from this notice, and their aggregate acreage of 11 acres 1 rood and 8 perches is not included in the acreage of 113 acres 3 roods and 39 perches given above :—

Block survey preliminary plan 1,772.

Lot.	Name of Land.	Extent, A. R. P.	Lot.	Name of Land.	Extent, A. R. P.
13 ..	Gansuriyagahamulawatta	0 1 16	B 28 ..	Kadurugahamulawatta	0 1 36
A 14 ..	Kongahamulakamata	0 0 17	B 29A ..	Daminagahamulawatta (T. P. 337,927)	0 0 30
A 18 ..	Ihalawela, Pahalawela, and Aswedduma	6 2 39	29B ..	Mailagahamulawatta (T. P. 337,929)	0 3 16
A 20 ..	Ambagahamula alias Ebbagawawatta	0 2 6			
B 26 ..	Kadurugahamulawatta (T. P. 337,975)	0 2 19			
B 27 ..	Do. (T. P. 337,974)	1 1 29			
					11 1 8



Surveyor-General's Office,
Colombo, September 23, 1920.

Scale of 8 Chains to an Inch.
Kurunegala S. O. 91—1920.

F. J. SALMON,
for Acting Surveyor-General.

Kurunegala Notice No. 7,677.

Notice under "The Waste Lands Ordinances of 1897, 1899, 1900, and 1903."

TAKE notice that unless within three months from November 19, 1920, the persons, if any, who claim any interest in the lands hereinafter mentioned or in any one or more of such lands or to some interest therein make claim in person or in writing to the said lands or to any of them or to some interest therein to H. C. Toller, Esq., Special Officer appointed under section 28 of "The Waste Lands Ordinances of 1897, 1899, 1900, and 1903," at his office at Colombo :

Such Special Officer, in pursuance of the powers vested in him by the said Ordinances, will declare by writing under his hand that the said lands, or such of them as to which no claim has been made, are the property of the Crown.

H. C. TOLLER,
Special Officer.

NOTE.—A claim to a right of way over the said lands or any of them is a claim to an interest in the land or lands.

Kurunegala Notice No. 7,678.**Notice under "The Waste Lands Ordinances of 1897, 1899, 1900, and 1903."**

TAKE notice that unless within three months from November 19, 1920, the persons, if any, who claim any interest in the lands hereinafter mentioned or in any one or more of such lands or to some interest therein make claim in person or in writing to the said lands or to any of them or to some interest therein to H. C. Toller, Esq., Special Officer appointed under section 28 of "The Waste Lands Ordinances of 1897, 1899, 1900, and 1903," at his office at Colombo :

Such Special Officer, in pursuance of the powers vested in him by the said Ordinances, will declare by writing under his hand that the said lands, or such of them as to which no claim has been made, are the property of the Crown.

H. C. TOLLER,
Special Officer.

NOTE.—A claim to a right of way over the said lands or any of them is a claim to an interest in the land or lands.

Description of the Lands referred to.

The following lots situated in the village of Galadeniya, in the Giratalane korale of the Dewamedhi hatpattu of the Kurunegala District, in the North-Western Province, as described in the annexed diagram :—

Block survey preliminary plan 1,764.

Lot.	Name of Land.	Extent, A. R. P.	Lot.	Name of Land.	Extent, A. R. P.
1	Iswetiyeheyaya	43 2 5	16	Daminagahamulahena	69 1 29
2	Galadeniyeminipittaniya	0 1 10	19	Galadeniyewewa	11 0 39
3	Road	0 0 35	22	Kongahamulahenyaya	2 3 18
4	Iswetiyeheyaya	0 2 38	23	Footpath	0 0 5
5	Do.	1 1 32	24	Kongahamulahenyaya	2 0 13
6	Road	0 3 30	25	Nellegamawewa	6 1 20
7	Do.	0 0 20	27	Footpath	0 0 19
8	Madawalahenyaya	13 2 26	28	Kongahamulahenyaya	5 3 1
10	Road	2 1 15			
12	Timbiripokunehena	9 2 2			178 3 34
15	Kongahamulahena and Talgahamulawatta	8 0 37			

and bounded as follows : on the north by the village limit of Polkumbura, the village limit of Makulwewa ; on the east by the village limit of Wadumunna, the village limit of Diwulwewa ; on the south by the village limit of Digdeniya ; on the west by the village limit of Nallagama, the boundary of the Karanda pattu korale.

NOTE.—The following lots lying within the above-mentioned boundaries are excluded from this notice, and their aggregate acreage of 44 acres 1 rood and 29 perches is not included in the acreage of 178 acres 3 roods and 34 perches given above :—

Block survey preliminary plan 1,764.

Lot.	Name of Land.	Extent, A. R. P.	Lot.	Name of Land.	Extent, A. R. P.
A 1A	Madawalahenawatta (T. P. 336,892)	1 0 20	D 20	Pinkumbura (part of T. P. 100,963)	7 0 19
A 8B	Do. (do.)	0 1 16	D 21	Bogahamulakamata	0 0 12
B 8A	Talgahamulawatta (T. P. 336,685)	0 2 27	D 26	Lindakumbura, Ambagahakumbura, Kongahakumbura, and Paluwewela	8 1 1
B 9	Do. (do.)	1 2 33	E 29	Ambagahamulawatta	1 1 7
C 8C	Madawalawatta (T. P. 336,724)	10 0 17	E 30	Kosgahamulawatta	0 0 17
C 8D	Do. (do.)	1 1 20	E 31	Kohombagahamulawatta	0 2 36
C 11	Talgahamulawatta (T. P. 336,682)	1 3 27	14	Talgahamulawatta (T. P. 338,869)	4 1 18
C 16A	Higgahamullegala (T. P. 338,870)	0 2 18			
C 17	Daminagahamulawatta (T. P. 336,725)	0 1 26			
C 18	Kahatagahamulawatta (T. P. 338,870)	4 0 35			44 1 29

[For Diagram see page 1832.]

Kurunegala Notice No. 7,679.**Notice under "The Waste Lands Ordinances of 1897, 1899, 1900, and 1903."**

TAKE notice that unless within three months from November 19, 1920, the persons, if any, who claim any interest in the lands hereinafter mentioned or in any one or more of such lands or to some interest therein make claim in person or in writing to the said lands or to any of them or to some interest therein to H. C. Toller, Esq., Special Officer appointed under section 28 of "The Waste Lands Ordinances of 1897, 1899, 1900, and 1903," at his office at Colombo :

Such Special Officer, in pursuance of the powers vested in him by the said Ordinances, will declare by writing under his hand that the said lands, or such of them as to which no claim has been made, are the property of the Crown.

H. C. TOLLER,
Special Officer.

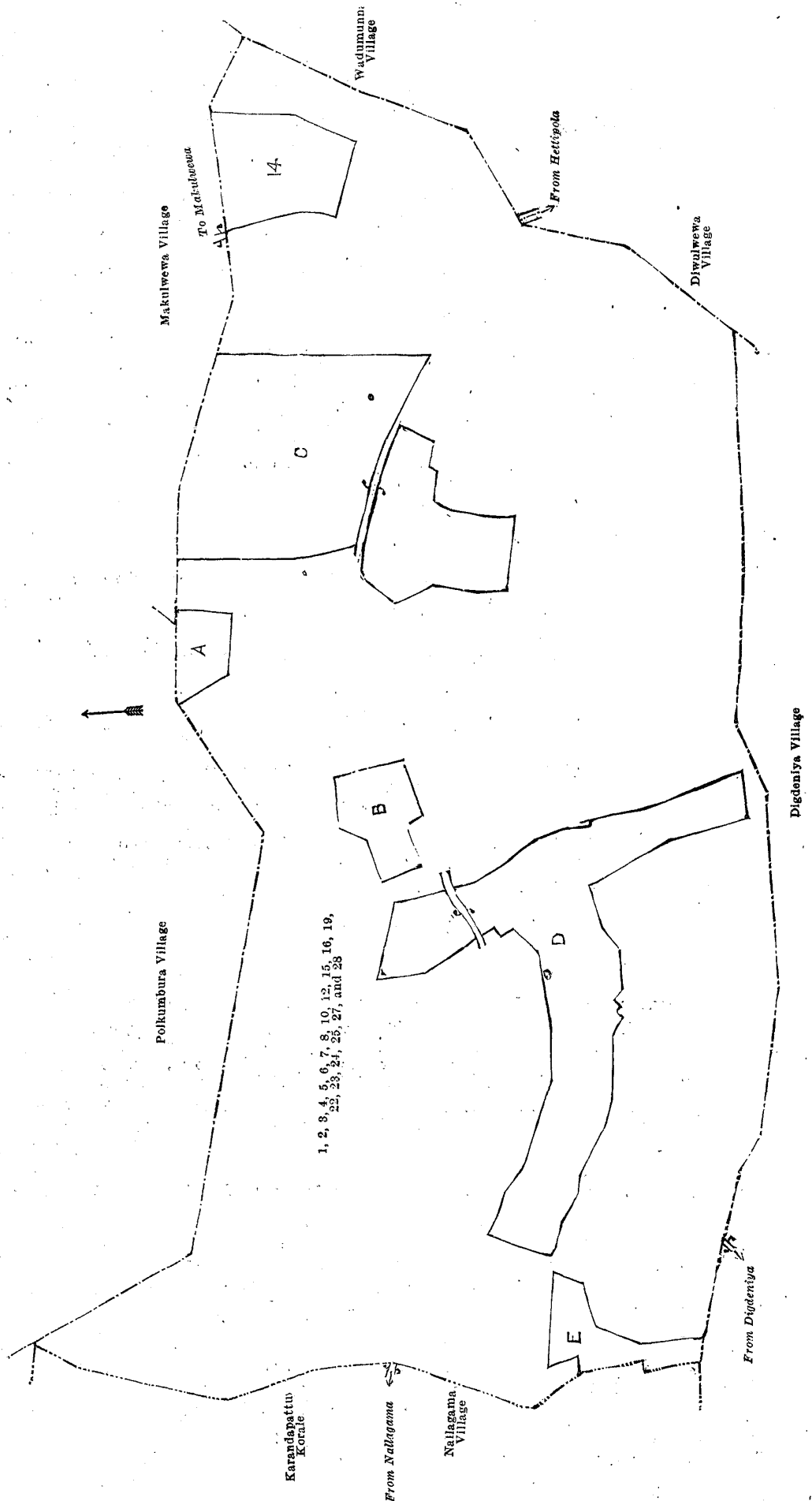
NOTE.—A claim to a right of way over the said lands or any of them is a claim to an interest in the land or lands.

Description of the Lands referred to.

The following lots situated in the village of Ellakonda, in the Giratalane korale of the Dewamedhi hatpattu of the Kurunegala District, in the North-Western Province, as described in the annexed diagram :—

Block survey preliminary plan 1,749.

Lot.	Name of Land.	Extent, A. R. P.	Lot.	Name of Land.	Extent, A. R. P.
1	Kahatagahamulahena, Andarahena, and Talgahamulahenyaya	60 3 37	14	Pansalahena	1 1 1
2	Alutwewa (tank abandoned)	1 1 26	15	Gedaragawawewa (tank)	11 0 19
3	Talgahamulahenyaya (reservation for bund)	0 1 18	16	Talgahamulahenyaya (reservation for bund)	0 1 1
4	Gansabhawa road	0 2 4	22	Pinwewa (tank)	1 2 11
5	Talgahamulahenyaya	4 0 16	27	Gansabhawa road	0 1 13
6	Daminagahamulapathaha (water-hole)	0 1 26		Divulgahamulahena	14 0 20
					96 1 32



Surveyor-General's Office,
Colombo, September 23, 1920.

Scale of 8 Chains to an Inch.
Kurunegala S. O. 93—1920.

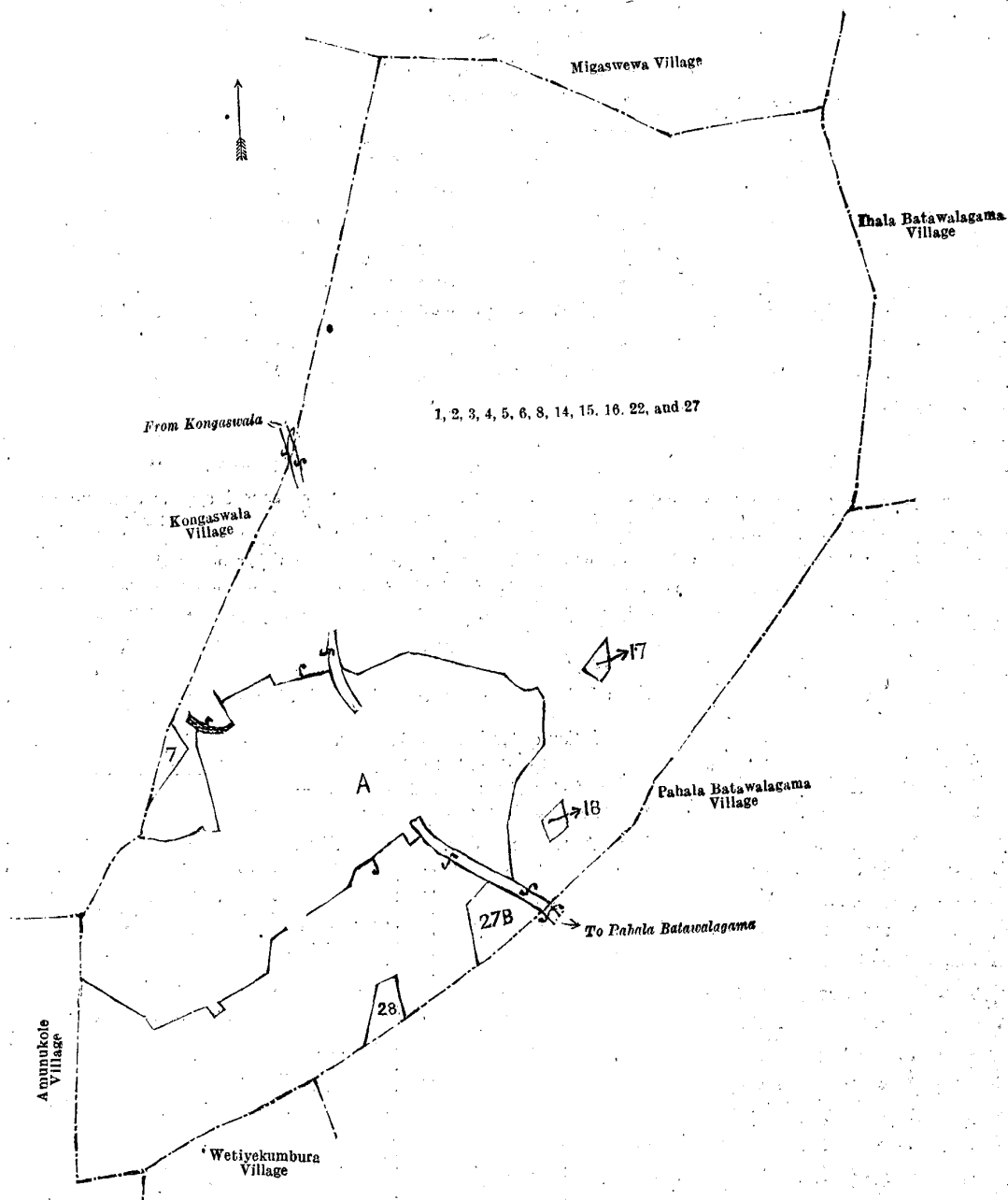
F. J. SALMON,
for Acting Surveyor-General.

and bounded as follows : on the north by the village limits of Kongaswala and Migaswewa ; on the east by the village limits of Ihala Batawalagama and Pahala Batawalagama ; on the south by the village limits of Pahala Batawalagama, Wetiye-kumbura, and Amunukole ; on the west by the village limits of Amunukole and Kongaswala.

NOTE.—The following lots lying within the above-mentioned boundaries are excluded from this notice, and their aggregate acreage of 22 acres 2 roods and 39 perches is not included in the acreage of 96 acres 1 rood and 32 perches given above :—

Block survey preliminary plan 1,749.

Lot.	Name of Land.	Extent, A. R. P.	Lot.	Name of Land	Extent, A. R. P.
7	Siyambalaghamulawatta	0 1 10	A 20	Ambaghamulawatta	0 2 30
17	Hurigahamulawatta (T. P. 337,043)	0 0 28	A 21	Siyambalaghamulawatta	0 1 33
18	Kadurugahamulawatta (T. P. 338,081)	0 0 26	A 23	Helambaghamulakamata (threshing-floor)	0 0 9
27B	Talgahamulawatta (T. P. 337,340)	0 3 0	A 24	Meegahakumbura, Timbirigahakumbura, Medakumbura, and Pahala-kumbura	11 2 27
28	Do. (T. P. 338,082)	0 1 6	A 25	Kosgahamulawatta	1 0 16
A 9	Migahamulawatta	1 1 28	A 26	Milagahamulakamata (threshing-floor)	0 0 8
A 10	Do.	0 1 34	A 27A	Divulgahamulawatta	1 0 15
A 11	Kahatagahamulawatta (T. P. 338,083)	1 2 27			
A 12	Migahamulakamata (threshing-floor)	0 0 12			
A 13	Timbirigahakumburehena	0 0 26			
A 19	Ambaghamulawatta	2 0 24			
					22 2 39



Surveyor-General's Office,
Colombo, September 29, 1920.

Scale of 8 Chains to an Inch.

Kurunegala S. O. 94—1920.

F. J. SALMON,
for Acting Surveyor-General.

Kurunegala Notice No. 7,680.

Notice under "The Waste Lands Ordinances of 1897, 1899, 1900, and 1903."

TAKE notice that unless within three months from November 19, 1920, the persons, if any, who claim any interest in the lands hereinafter mentioned or in any one or more of such lands or to some interest therein make claim in person or in writing to the said lands or to any of them or to some interest therein to H. C. Toller, Esq., Special Officer appointed under section 28 of "The Waste Lands Ordinances of 1897, 1899, 1900, and 1903," at his office at Colombo:

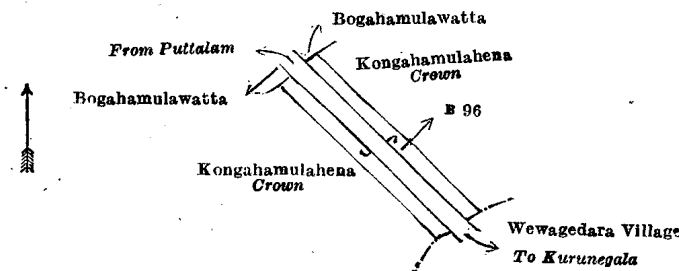
Such Special Officer, in pursuance of the powers vested in him by the said Ordinances, will declare by writing under his hand that the said lands, or such of them as to which no claim has been made, are the property of the Crown.

H. C. TOLLER,
Special Officer.

NOTE.—A claim to a right of way over the said lands or any of them is a claim to an interest in the land or lands.

Description of the Lands referred to.

The land commonly called or known as reservation for road, situated in the village of Horombuwa, in the Dewamedikorale of the Dewamedihatpattu of the Kurunegala District, in the North-Western Province; containing in extent 1 rood and 1 perch, and shown as lot B 96 in preliminary plan 4,421A and in the annexed diagram; and bounded as follows: on the north by Bogahamulawatta claimed by H. H. Banda, Kongahamulahena belonging to the Crown; on the east by Kongahamulahena belonging to the Crown, the village limit of Wewagedera; on the south by the village limit of Wewagedera, Kongahamulahena belonging to the Crown; on the west by Kongahamulahena belonging to the Crown, Bogahamulawatta claimed by H. H. Banda.



Surveyor-General's Office,
Colombo, September 25, 1920.

Scale of 4 Chains to an Inch.

Kurunegala S. O. 95—1920.

F. J. SALMON,
for Acting Surveyor-General.

Anuradhapura Notice No. 7,681.

Notice under "The Waste Lands Ordinances of 1897, 1899, 1900, and 1903."

TAKE notice that unless within three months from November 19, 1920, the persons, if any, who claim any interest in the lands hereinafter mentioned or in any one or more of such lands or to some interest therein make claim in person or in writing to the said lands or to any of them or to some interest therein to W. E. Wait, Esq., Special Officer appointed under section 28 of "The Waste Lands Ordinances of 1897, 1899, 1900, and 1903," at his office at Colombo:

Such Special Officer, in pursuance of the powers vested in him by the said Ordinances, will declare by writing under his hand that the said lands, or such of them as to which no claim has been made, are the property of the Crown.

W. E. WAIT,
Special Officer.

NOTE.—A claim to a right of way over the said lands or any of them is a claim to an interest in the land or lands.

Description of the Lands referred to.

The following lots situated in the village of Sandigewewa, in the Elwetulana of the Kanadarakorale of the Nuwaragam palata, in the North-Central Province, as described in the annexed diagram:—

Block survey preliminary plan 788.

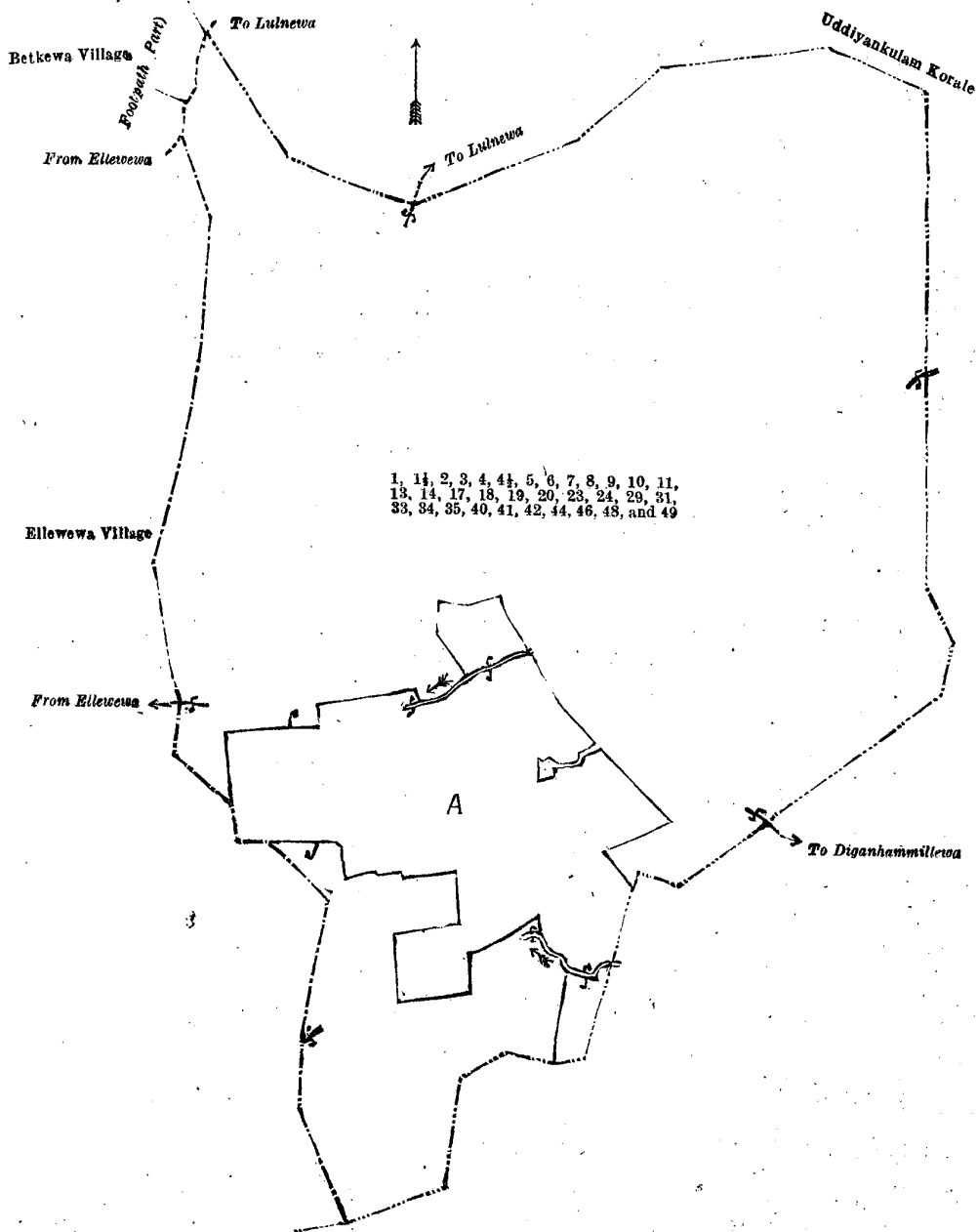
Lot.	Name of Land.	Extent, A. R. P.	Lot.	Name of Land.	Extent, A. R. P.
1 ..	Footpath (part) 0 0 3	18 ..	Approach road to cemetery 0 0 9
1½ ..	Do. 0 0 1	19 ..	Footpath 0 0 11
2 ..	Wirandagahamukalana 2 3 25	20 ..	Wewaismattehena, Wewupitiya 5 3 36
3 ..	Kadurugahahenyaya, Palugahahena, Godakiralagahayaya 103 3 13	23 ..	Telhiriaccare 0 1 19
4 ..	Footpath 0 0 26	24 ..	Wewupitiya 0 1 7
4½ ..	Huriegahayaya (reservation for footpath) 0 1 13	29 ..	Tisbamba (sanitary reserve) 0 1 6
5 ..	Huriegahayaya, Wiragahayayehena, Palugahayaya 131 1 26	31 ..	Dewata (approach road) 0 0 31
6 ..	Do. 6 0 8	33 ..	Wekandapaulahena (reservation for bund) 1 0 3
7 ..	Dambagaha-ela (stream) 0 1 18	34 ..	Footpath 0 0 1
8 ..	Dambagahayaya 53 3 4	35 ..	Wekandapaulahena 4 0 34
9 ..	Sandigewewa (tank and bund) 50 0 4	40 ..	Wewupitiya 2 1 6
10 ..	Huriegahayaya 16 0 22	41 ..	Helembagaha-ela (stream) 0 2 6
11 ..	Wekandapaulahena (reservation for tank bund) 1 0 20	42 ..	Wewupitiya 18 3 36
13 ..	Siyambalagaha alias Meegahamukalana 9 1 3	44 ..	Helembagaha-ela (stream) 0 0 2
14 ..	Horow-ela (stream) 0 0 31	46 ..	Do. (do.) 0 1 2
17 ..	Minipitiya (cemetery) 0 0 36	48 ..	Wembuwe-ela (stream) 0 1 37
			49 ..	Palyagalammukalana 24 0 32
					435 0 11

and bounded as follows: on the north, east, and south by the boundary of the Uddilankulam korale: on the west by the village limit of Ellewewa, the village limit of Ellewewa (part of footpath from Ellewewa to Lulnewa), the village limit of Betkewa (part of footpath from Ellewewa to Lulnewa).

NOTE.—The following lots lying within the above mentioned boundaries are excluded from this notice, and their aggregate acreage of 73 acres 1 rood and 35 perches is not included in the acreage of 435 acres and 11 perches given above:—

Block survey preliminary plan 788.

Lot.	Name of Land.	Extent, A. R. P.	Lot.	Name of Land.	Extent, A. R. P.
A 12	Meegahapaluwatta	.. 3 2 35	A 36	T. P. 302,476	.. 4 0 16
A 15	T. Ps. 226,935 and 226,934	.. 1 3 25	A 37	Mahawelelanda	.. 2 3 1
A 16	Kongaha-accare	.. 0 0 26	A 38	Landukele	.. 1 1 34
A 21	Telhiri-accare	.. 0 1 26	A 39	T. Ps. 224,489, 273,339, 278,711, and 225,104	.. 12 0 4
A 22	T. Ps. 149,100 and 226,933	.. 8 1 13	A 43	T. P. 241,129	.. 4 0 36
A 25	T. P. 226,932	.. 0 1 18	A 45	Palugaha-accare	.. 0 2 6
A 26	Mahawela	.. 27 0 3	A 47	T. Ps. 327,522, 329,586, 329,576, and 329,577	.. 2 1 39
A 27	T. Ps. 311,913 and 197,969	.. 1 0 37			
A 28	Gangoda	.. 2 0 23			
A 30	Native garden	.. 0 0 34			
A 32	Meegahawatta aswedduma	.. 0 1 19			
					73 1 35



LAND SALES IN THE WESTERN PROVINCE.

No. 3,300, W. P.—The Government Agent, Western Province, will on Wednesday, January 12, 1921, at 12 noon, at his office in Colombo, put up to auction, for sale or settlement, or will otherwise dispose of, the under-mentioned portions of Crown land, in accordance with the regulations of Government regarding land sales. Thirty-nine allotments of land situated in the Hewagam korale division of the Colombo District of the Western Province.

Lot.	Name of Land.	Name of Applicant.	Description.	Extent. A. R. P.
Preliminary plan 17,065. Village—Bollatawa, Udugaha pattu, Hewagam korale.				
21	Galawalamulla <i>alias</i> Muna-mulleowita	—	Encroachment by L. Mangilis	1 2 27
Preliminary plan 17,115. Village—Mabula, Udugaha pattu, Hewagam korale.				
1	Mellagalalanda	—	Encroachment by R. M. Jeromias	0 2 30
2	Kahatagahawatta	—	Encroachment by I. Surabiel	1 0 7
3	Mellagalalanda	I. D. Brampy and another	Jungle	4 0 13
4	Mellagalalandewatta	—	Encroachment by I. Simon Sinno and others	6 0 25
5	Kelagahawatta	—	Encroachment by H. M. Babbuwa	0 0 30
6	Do.	—	Encroachment by H. M. Podinera	0 2 9
7	Mellagalalanda	—	Encroachment by D. Thomma	1 0 21
10	Do.	—	Encroachment by K. Bastian Fernando	0 2 1
Preliminary plan 17,116. Village—Pinnawala, Meda pattu, Hewagam korale.				
2	Kiriwanewatta	—	Encroachment by Simonge Madilis and others	0 1 27
3	Morakelewatta	—	Encroachment by Mr. E. Gordon Brooke	0 0 36
Preliminary plan 17,135. Village—Pinnawala, Meda pattu, Hewagam korale.				
1	Kiripalagahenawatta	—	Encroachment by R. Emis and others	0 1 20
2	Galualahenawatta	—	Encroachment by R. Don Cornelis	0 0 22
5	Kabalitigodawatta	—	Encroachment by S. Madilis	0 0 8
6	Do.	—	do.	0 1 1
7	Do.	—	Encroachment by S. Jacolis	0 1 5
8	Do.	—	Encroachment by K. Don Sarpinu	0 0 10
9	Do.	—	Encroachment by S. Jamis	0 0 13
11	Horagahawatta	—	Encroachment by R. Aron Sinno	0 1 33
12	Do.	—	do.	0 1 24
13	Kabalitigodalanda	—	Low jungle	0 1 36
14	Kiripalpolagahakumbura	—	Encroachment by P. Charles and another	0 0 14
15	Kabalitigodalanda	—	Low jungle	0 1 8
16	Do.	—	Encroachment by Pathirage Carolis	0 0 16
Preliminary plan 17,188. Village—Akarawita, Udugaha pattu, Hewagam korale.				
1	Galkandelanda or Akarawitagalkandelanda	Talagalage Babbu Sinno	Encroachment by applicant	0 3 30
3	Do.	do.	do.	0 1 15
Preliminary plan 17,152. Village—Waga, Meda pattu, Hewagam korale.				
1	Mahayayawatta	Samara-arachchige Don Arnolis	Encroachment by applicant	0 1 12
3	Mahayayelanda	—	Encroachment by K. Manis	0 0 30
4	Do.	—	Encroachment by K. Mathes	0 0 32
5	Do.	—	do.	0 0 28
6	Kahatagahawatta	—	Encroachment by K. Babbu Sinno and another	0 0 18
7	Kahatagahalanda	—	Low jungle	0 1 16
9	Mahayayelanda	Jaltotage Nomis	do.	2 0 12
10	Ambagahawatta	—	Encroachment by J. Carolis	0 1 36
11	Mahayayelanda	—	Low jungle	0 0 21
13	Mahayayelanda <i>alias</i> Ambagahawatta	—	Encroachment by J. Baba Appu	0 3 38
14	Mahayayewatta	—	Encroachment by J. Appu Singho	0 1 9
15	Mahayayelanda	Rajapaksepattirige Odris	Encroachment by applicant	0 3 12
16	Do.	—	Encroachment by K. Charlis	0 0 10

Upset price per acre varying from Rs. 200 to Rs. 700. Further information regarding these lands may be obtained from the Government Agent, Western Province, and respecting their plans from the Surveyor-General.

Colonial Secretary's Office,
Colombo, November 12, 1920.

GRAEME THOMSON,
Colonial Secretary.

No. 3,301, W. P.—The Assistant Government Agent, Kalutara, will on Monday, January 10, 1921, at 10 A.M., at his office in the Kalutara Kachcheri, put up to auction, for sale or settlement, or will otherwise dispose of, the under-mentioned portions of Crown land, in accordance with the regulations of Government regarding land sales. Eighteen allotments of land situated in the Kalutara totamune and Panadure totamune divisions of the Kalutara District of the Western Province.

Lot.	Name of Land.	Name of Applicant.	Description.	Extent. A. R. P.
1	Nannettiagodalandanda	—	Jak and arecanut	1 1 21

Lot.	Name of Land.	Claimants—M. Jacovis Morais and others.		Description.	Extent.	
		Name of Applicant.			A. R. P.	
2	Ravidangekotuna <i>alias</i> deniya	Nannettiyagoda.	—	Rubber and coconut	0	0 4
3	Do.	do.	0	0 13
4	Do.	do.	0	0 15
5	Nannettiyagodadeniya	do.	0	0 13
6	Do.	do.	0	0 25
Preliminary plan 16,863. Village—Badanagoda in Beruwal badda. Claimant—Crown.						
3	Madakumburegodakele	Kalawilage Mendi Appu	..	1 0 14
4	Madakumburegodakele <i>alias</i> kele	Heendeniye-	Welipitiyage Don Manis Rodrigo	do.	..	5 0 1
8	Do.	do.	..	3 1 20
Claimant—M. L. H. Uduman.						
9	Heendeniyewatta	Welipitiyage Don Manis Rodrigo	Rubber	0 0 31
Preliminary plan 17,078. Village—Palatota in Kalutara badda. Claimant—G. J. Silva.						
1	Godaporagahahena	Rubber	..	0 0 16
Claimant—W. S. Bernard.						
2	Godaporagahahena	Rubber	..	0 0 9
Village—Maha Heenatiyangala in Kalutara badda. Claimant—S. Albert Silva.						
4	Kitulawa	Rubber 3 years old	..	0 2 2
Preliminary plan 15,189. Village—Panapitiya in Waskadu badda. Claimant—Sold to Mr. R. B. Karunaratna on March 23, 1916, and payment not completed.						
4428	Damminneowita	Crown	Owita	1 1 22
Preliminary plan 16,664. Village—Munhena in Maggon badda. Claimant—Crown.						
1	Dawatagahalanda ar Sinhalayadeniyakele	Kirambeganitage Saiya	Jungle	1 0 8
Preliminary plan 17,240. Village—Kudagonaduwa in Waddu badda. Claimants—Sangarange Don Siyadoris and another.						
2	Elwilyaya	Paddy	0 1 3
Preliminary plan 17,128. Village—Badanagoda in Beruwal badda. Claimant—Crown.						
2	Kajuwattagankandedeniya or Kajuwattagankandekumbura	Deniya	3 1 24
Claimant—Franciscu Fernando.						
3	Kajuwattagankandedeniya or Kajuwattagankandekumbura	Paddy field	0 0 15

The upset price per acre varies from Rs. 50 to Rs. 500. Further particulars regarding these lands can be obtained from the Assistant Government Agent, Kalutara, and plans of them from the Surveyor General.

Colonial Secretary's Office,
Colombo, November 16, 1920.

GRAEME THOMSON,
Colonial Secretary.

LAND SALES IN THE SOUTHERN PROVINCE.

No. 3,736, S. P.—The Government Agent, Southern Province, will on Tuesday, February 1, 1921, at 1 P.M., at his office in the Galle Kacheheri, put up to auction, for sale or settlement, or will otherwise dispose of, the under-mentioned portions of Crown land, in accordance with the regulations of Government regarding land sales. Twenty-seven allotments of land situated in the Wellaboda pattu division of the Galle District of the Southern Province.

Lot.	Name of Land.	Name of Applicant.	Description.	Extent.		Upset price per acre, Rs.
				A. R. P.		
Preliminary plan 10,465. Village—Batapola. Claimant—Crown.						
1	Hahauludumullakumbura	T. Ondiris Silva of Batapola	Paddy field	0	3 21	50
2	Do.	do.	Abandoned paddy field	0	3 14	50
4	Do.	do.	do.	0	2 30	50
5	Do.	do.	do.	0	3 0	50
6	Do.	do.	do.	0	2 13	50
Preliminary plan 10,965. Village—Karandeniya. Claimant—T. Thiancho.						
4	Gurubebilekanda	N. L. A. Cassim of Galmangoda	Contains cinnamon Plantation	0	0 22	80
Claimant—K. H. Kitchoris.						
5	Gurubebilakanda	N. L. A. Cassim of Galmangoda	Contains coconut Plantation	0	0 36	80
Preliminary plan 11,137. Village—Telwatta. Claimant—Sirimedankara High Priest of Telwatta.						
1	Midigastuduwewatta	..	Garden	0	0 36	100
Claimant—Nallahandi Eyanis.						
2	Midigastuduwewatta	..	Garden	0	0 17	100
Preliminary plan 11,185. Village—Magala South. Claimant—Crown.						
1	Kotaweladeniya	I. D. Ogis and I. D. Ogonis	Deniya	2	1 0	58
Preliminary plan 11,251. Village—Borakanda. Claimant—I. D. Dysi.						
1	Delgahawatta or Kosgahawatta	Ilandaridewa Dysi of Karandeniya	Native garden	0	1 29	80
Plantation						
				107

Lot.	Name of Land.	Name of Applicant.	Description.	Extent.		Upset price per acre, Rs.
				A.	R. P.	
Claimant—I. D. Odiris.						
2	Ambahagawatta	Ilandaridewa Dysi of Karandeniya	Native garden .. Plantation ..	0	0 37	80 31
3	Wella-addarawatta	do.	Native garden .. Plantation ..	0	0 16	80 15
4	Wella-addarawattalanga-kosgahawatta	do.	Native garden .. Plantation ..	0	0 24	80 45
Preliminary plan 11,474. Village—Narigama. Claimant—M. Suwasinha of Narigama.						
1	Patawelakebella	Mathes Suwasinha of Narigama	Garden .. Plantation ..	0	1 24	100 152
Preliminary plan 11,488. Village—Godagama. Claimant—Crown.						
1	Galpottawalakele Galpottamelekele	alias K. B. G. Garnel of Weragoda	Low jungle	2	0 3	110
Claimant—L. G. Salmon of Diviture.						
2	Paranapalla watta	alias Wadia-Lokugamage Salmon of Diviture	Garden .. Plantation ..	0	2 33	100 37.50
Claimant—G. Seneris of Diviture.						
3	Karawegoipoladuwa	Gurusinha Seneris of Diviture	Owita .. Plantation ..	0	3 1	100 18.50
Claimant—Lokugamage Arnolis Dias.						
4	Kukulvalduwa wegoipoladuwa	alias Kara-Gurusinha Seneris of Diviture	Owita .. Plantation ..	0	3 16	100 11.50
Preliminary plan 11,489. Village—Batapola. Claimant—Crown.						
1	Kahatapitiyemanana Dikbeddamanana	alias Kalansan Arachchige Don Dias of Ampegama	Open grass land	0	1 5	100
2	Do.	do.	Open land	0	0 16	100
3	Do.	do.	Deniya	0	2 15	100
4	Do.	do.	Open grass land	0	0 16	—*
5	Do.	do.	do.	0	0 18	—*
Preliminary plan 11,543/22. Village—Karandeniya. Claimant—Crown.						
1	Kosatumananckele	Munugoda Hakuru Biloris of Borakanda	—	0	0 5	—*
Claimant—M. H. Biloris of Borakanda.						
2	Imbulgahawatta	Munugoda Hakuru Biloris of Borakanda	Contains cocount Plantation ..	1	3 17	100 152
Claimant—Kosgallanadurage Suwaneris.						
3	Ambagahawatta	Munugoda Hakuru Biloris of Borakanda	Contains coconut Plantation ..	0	1 37	100 69
4	Do.	do.	Contains coconut Plantation ..	0	0 27	100 4
Claimant—M. H. Biloris.						
5	Panilkanda	Munugoda Hakuru Biloris of Borakanda	Jungle .. Plantation ..	0	0 38	100 4.50
6	Do.	do.	Contains coconut Plantation ..	0	0 23	100 55.50

* Reservation (not for sale).

Further information regarding these lands can be obtained from the Government Agent, Southern Province, and their plans from the Surveyor-General.

Colonial Secretary's Office,
Colombo, November 12, 1920.

GRAEME THOMSON,
Colonial Secretary.

No. 2,737, S. P.—The Government Agent, Southern Province, will on Thursday, February 3, 1921, at 1 P.M., at his office in Calle Kachcheri, put up to auction, for sale or settlement, or will otherwise dispose of, the under-mentioned portions of Crown land, in accordance with the regulations of Government regarding land sales. Twenty-one allotments of land situated in the Bentota-Walallawiti korale division of the Galle District of the Southern Province.

Extract No. 8 of block survey preliminary plan 561. Village—Igala. Claimant—Crown.

Lot.	Name of Land.	Name of Applicant.	Description.	Extent.		Upset price per acre, Rs.
				A.	R. P.	
1	Kudagalkanda-addaramanana or Kalukandegoda-addaramanana	Igalagamage Launeris of Igala	Chena .. Plantation ..	1	0 4	65 4
Preliminary plan 10,930. Village—Hipankanda. Claimant—Sendiyahakuru Siyadoris.						
9	Dawatagahawatta	Bolandahakuru Michoris	Garden .. Plantation ..	0	1 24	40 66.40
Preliminary plan 10,956. Village—Magala North. Claimant—Kaluwahakuru Thela.						
5	Delgahawatta	Ilandaridewa Ayadoris	Contains coconut Plantation ..	0	2 0	60 22
Preliminary plan 11,275. Village—Magala North. Claimant—Suduhakuru James.						
1	Beligaswellemanana	H. H. Saineris	Native garden .. Plantation ..	0	3 25	60 31.75
1A	Do.	do.	Threshing-floor .. Plantation ..	0	1 6	60 12
Preliminary plan 11,437. Village—Igala. Claimant—Crown.						
1	Porawalamahawalalanga- deniya langaudumulla	—	Paddy field	1	1 13	75

Lot.	Name of Land.	Name of Applicant.	Description.	Extent.		Upset price per acre, Rs.
				A.	R. P.	
Claimant—G. E. Perera, Vidane Arachchi of Elpitiya.						
2	Porawalamahawalalanga- deniya <i>alias</i> Seetaladola- langaudumulla	—	Contains rubber.. Plantation ..	0	0 15	75 5
3	Do.	—	Contains rubber.. Plantation ..	1	0 3	75 333-10
Preliminary plan 11,567. Village—Elpitiya. Claimant—Waragodapatirage Arnolis of Elpitiya.						
1	Mulketiyekumburakalawita or Wagodakanda-addara- watta	P. H. Sarolis de Silva of Polwatta	Native garden ..	0	0 16	60
Claimant—Bentara Vitanage Erolis of Elpitiya.						
2	Goluwalakanatta or Wa- godakanda-addarawatta	P. H. Sarolis de Silva of Polwatta	Native garden .. Plantation ..	0	1 11	60 6-65
Claimant—Kariyawasan Mahagodage Andris of Elpitiya.						
3	Wagodakanda-addarawatta	P. H. Sarolis de Silva of Polwatta	Coconut garden.. Plantation ..	0	1 2	60 28
Claimant—Crown.						
4	Wagodakanda	P. H. Sarolis de Silva of Polwatta	Jungle	3	0 24	65
Claimant—Nil.						
5	Wagodakanda	P. H. Sarolis de Silva of Polwatta	Chena (not for sale)	—	—	—*
Claimant—Halpandeniyehegawa Juwanis Appu of Elpitiya.						
6	Wagodawatta	P. H. Sarolis de Silva of Polwatta	Native garden .. Plantation ..	0	1 22	60 4
Claimant—Crown.						
7	Wagodawatta	P. H. Sarolis de Silva of Polwatta	Chena	0	0 35	60
Preliminary plan 11,590. Village—Miriswatupalata. Claimant—Crown.						
1	Dolamuneudumullekela	Punchihewage Amaris Appu of Gona- gala	Chena	1	0 7	100
2	Do.	Assala-arachchige Odanis Appu of Pita-aramba	do.	0	3 35	100
3	Balapuweudumullemanana	do.	Patana	1	3 27	80
Claimants—V. Balappu and others.						
4	Hatarahaulgoipaleudumulla.	Assala-arachchige Odanis Appu of Pita-aramba	Paddy	0	0 24	100
Claimant—Crown.						
5	Etawalalangakele	Don Wiboothiratna Wijesinghe of Gona- gala	Low Jungle	21	1 26	157-50
6	Do.	do.	Low jungle (not for sale)	0	2 4	—†
7	Do.	do.	do.	0	1 18	—†
Preliminary plan 11,605. Village—Elakake. Claimant—Crown.						
1	Katuatteudumullekele <i>alias</i> Kanahentotakele	The late D. M. S. Wittachi of Elakake	Low jungle	1	0 4	75
2	Do.	do.	Low jungle (not for sale)	0	0 16	—†
Preliminary plan 11,618. Village—Hipanwatta. Claimant—Crown.						
1	Mabingodawatta addarakele	Bempi Sinno of Balapitiya	Low jungle	1	0 6	85

* Land unclaimed by Crown.

† Reservation.

Further information regarding these lands can be obtained from the Government Agent, Southern Province, and their plans from the Surveyor-General.

Colonial Secretary's Office,
Colombo, November 11, 1920.

GRAEME THOMSON,
Colonial Secretary.

No. 3,738, S. P.—The Government Agent, Southern Province, will on Tuesday, February 8, 1921, at 1 P.M., at his office in Galle Kacheheri, put up to auction, for sale or settlement, or will otherwise dispose of, the under-mentioned portions of Crown land, in accordance with the regulations of Government regarding land sales. Fourteen allotments of land situated in the Talpe pattuwa division of the Galle District of the Southern Province.

Lot.	Name of Land.	Name of Applicant.	Description.	Extent.		Upset price per acre, Rs.
				A.	R. P.	
Final village plan 569. Village—Yatamaljala. Claimant—Crown.						
771	Demata-embulehena	V. P. Richard de Silva of Karagoda	Jungle	0	3 39	62-50
771L	Do.	N. P. K. Hendrick Appu of Yatamalagoda	do.	1	0 4	62-50
Preliminary plan 10,588. Village—Kataluwa. Claimant—S. T. Kadiriwel of Pettigalawatta.						
1	Pellarsa	—	Open ground .. Plantation ..	0	2 6-78	1,000* 12-60
Preliminary plan 11,586. Village—Tellambure. Claimant—Crown.						
1	Sillamburegoda	Nabadawa Vitanage Adarahamy of Tel- lambure	Jungle	2	0 20	75
Claimants—V. W. John de Silva and William Panditaratna, both of Hikkaduwa.						
2	Kandabodaliadda-addaragoda	Nabadawa Vitanage Adarahamy of Tel- lambure	Cinnamon gar- den Plantation ..	0	0 19	70 20
Preliminary plan 11,468. Village—Hiyare. Claimant—B. Marshall of Magalla.						
2	Meedelladolewattagoda	—	Garden .. Plantation ..	1	2 24	60 78

Claimants—(1) B. Marshall, (2) D. J. D. S. Jayawardena, (3) H. V. Nonahamy and others.

Lot.	Name of Land.	Name of Applicant.	Description.	Extent.			Upset price per acre, Rs.
				A.	R.	P.	
3	Meedolamulana or wewa	—	Garden	7	1	13	80
1	Beliketiyekanda or Beliakule-goda	Preliminary plan 11,532. Village—Udumalgala. Udumalagalagamage Endoris of Nakiyadeniya	Claimant—Crown. Low jungle	1	3	28	50
1	Gahalakoladeniyagoda	Preliminary plan 11,535. Village—Udumalgala. Udumalagalagamage Dias of Udumalagala	Claimant—Crown. Low jungle	2	0	21	61
1	Danduwanaduwa	Preliminary plan 11,568. Village—Tellambure. Tellamburegamage Upaseka	Claimant—Crown. Chena	1	2	35	60.50
1	Wattehenagoda	Preliminary plan 11,575. Village—Udumalgala. Kallatuwegamage Babunhamy of Udu-malagala	Claimant—Crown. Jungle	4	1	23	55
2	Welideniya	do.	Deniya	0	1	5	—†
3	Wattehenagoda	do.	Jungle	1	0	2	—†
4	Do.	do.	do.	0	0	24	—†
5	Wattehena or Galugahaokandegoda	Hottotuwagamage Sardiel of Udumalagala	do.	9	0	25	55
6	Wattehena or Galugahalanga-okanda	Dunbegoda Liyanage Emanis de Silva of Udumalgala	do.	5	0	1	55
7	Watteheneokanda	Hottotuwagamage Babunhamy of Udamalagala	do.	4	3	26	55

* With mining rights only.

† Reservation (not for sale).

Further information regarding these lands can be obtained from the Government Agent, Southern Province, and their plans from the Surveyor-General.

Colonial Secretary's Office,
Colombo, November 15, 1920.

GRAEME THOMSON,
Colonial Secretary.

LAND SALES IN THE NORTHERN PROVINCE.

No. 917, N. P.—The Assistant Government Agent, Mullaittivu, will on Friday, January 28, 1921, at 11 A.M., at his office in Vavuniya, put up to auction, for sale or settlement, or will otherwise dispose of, the under-mentioned portions of Crown land, in accordance with the regulations of Government regarding land sales. Ninety-nine allotments of land situated in the Vavuniya South, Tamil and Sinhalese divisions, of the Mullaittivu District of the Northern Province.

Lot.	Name of Land.	Name of Applicant.	Description.	Extent.			Upset price per acre, Rs.
				A.	R.	P.	
1	Palayadiyalkamam	Preliminary plan 5,110. Village—Nochchimodda. Veerakathy Sinniah	Jungle fit for paddy	3	0	1	16
1	Puliyadikkadu	Preliminary plan 5,128. Village—Vairavarpuliyankulam. K. Veluppillai	Jungle fit for paddy	2	0	8	16
2	Do.	—	Reservation for road	0	0	33	—*
1	Kalaiyadiylvalavu	Preliminary plan 5,135. Village—Nochchimodda. Chellappa Veeravaku	Jungle fit for paddy	0	0	21	16
2	Do.	—	Reservation for main road	0	0	4	—*
1	Kurumankadu	Preliminary plan 5,147. Village—Irampaikkulam. R. Manikkam	Reserved for metal quarry	1	0	3	—*
2	Do.	—	Reservation for right of way	0	0	37	—*
3	Do.	—	Reservation for road	0	0	12	—*
4	Punchuvandanpula	Village—Velikkulam. J. M. Punchi Banda	Jungle fit for building	0	3	38	16
5	Do.	—	Reservation for road	0	0	12	—*
1	Palaiyaddikkamam	Preliminary plan 5,152. Village—Sinnattampantai. Arumugam Aiyakkuddy	Jungle fit for paddy	2	1	1	16
2	Do.	—	Reservation for oya	0	1	37	—*
1	Aladiylvalavu	Preliminary plan 5,156. Village—Kallikkulam. Arumugam Nanniyar	Open land fit for building	1	0	4	16
2	Do.	—	Reservation for right of way	0	0	23	—*
1	Puliyadikkani	Preliminary plan 5,159. Village—Adappankulam. —	Reservation for main road	0	0	37	—*
2	Do.	—	Jungle fit for garden	1	0	0	16
3	Do.	—	Reservation for a road	0	0	31	—*
4	Do.	—	Partly open and jungle fit for garden	0	1	32	16
5	Do.	Kadiravelu Chelliah	Jungle fit for garden	1	0	4	16
1	Karampaikkadu	Preliminary plan 5,167. Village—Tudduwakkai. Peduru Paranantu	Jungle fit for paddy	1	3	0	16
2	Do.	—	Portion of a paddy field	0	0	27	30
1	Kaddaikadu	Preliminary plan 5,210. Village—Velikkulam. Sinnathampy Suppar	Jungle fit for paddy	3	0	29	21†
2	Do.	—	Reservation for road	0	0	26	—*

Lot.	Name of Land.	Name of Applicant.	Description.	Extent.			Upset price per acre, Rs.
				A.	R.	P.	
3	Ittiadiyalavu	Velar Ramu	Jungle fit for building	1	0	24	20†
4	Do.	—	Reservation for road	0	0	14	—*
5	Kurumankadu	Saravanai Murugesu	Jungle fit for building	1	0	9	17.20†
6	Do.	—	Reservation for right of way	0	0	16	—*
Village—Sinnapputukkulam.							
7	Karayadiyalavu	Tamer Murugesu	Jungle fit for building	2	0	5	22†
Preliminary plan 5,230. Village—Periyanochechikkulam.							
1	Palayadikkadu	Muttar Matku	Forest fit for paddy	3	3	30	16
2	Do.	—	Reservation for road	0	0	27	—*
Preliminary plan 5,234. Village—Vairavarpuliyankulam.							
1	Kurumankadu	Vaithilingam Kandaiya	Jungle fit for paddy	1	3	22	20†
2	Do.	—	Reservation for tank bund	0	1	25	—*
Village—Pandarikkulam.							
3	Palayadikkamam	Kandan Velan	Jungle fit for paddy	4	1	15	19†
Preliminary plan 5,237. Village—Chinnachippikkulam.							
1	Navaladikkamam	Kappudaiya Nakoovani	Jungle fit for paddy	1	3	38	22†
2	Do.	Uthuman Lebbe Hamidu	do.	2	0	1	22†
3	Do.	Usan Vava Allapichchai	do.	7	1	25	22†
Preliminary plan 5,239. Village—Rasentirankulam.							
1	Puvarasadiyilkadu	—	Jungle	1	0	12	17.50†
2	Do.	K. Vyravanather	do.	2	0	29	18†
3	Kuruntadikadu	M. Sinnamarakkayer	do.	3	0	16	17.60†
4	Aladiyilkadu	S. Kanapathippillai	do.	3	1	30	17.20†
5	Palayadikkamam	K. Meerasaibu	do.	2	2	12	17.60†
Preliminary plan 5,242. Village—Pulitarittapuliyankulam.							
1	Karampaikadu	M. M. Abubakkar	High jungle fit for paddy	2	0	12	16
2	Karampaikadu or Palayadikkamam or Puliyadikkamam	Mammathumma, wife of Abdul Rahiman	do.	1	0	20	17.50†
3	Karampaikadu	W. M. Abdul Carim	do.	5	0	16	16
4	Karampaikadu or Attiyadikkamam	W. V. Muhammadu	do.	2	0	3	18†
5	Karampaikadu or Puliyadithundu	W. S. Muhaiydeen	do.	1	0	7	18†
Village—Ayilkulam.							
6	Palayadikadu	P. Abdul Rahiman	Low jungle fit for paddy	2	3	6	16
7	Navaladikkamam	M. Kappanaina	High jungle fit for paddy	5	2	16	16
8	Karampaikadu	W. M. Meeralebbe	Low jungle fit for paddy	4	1	12	16
9	Naruviliyadikadu	A. Meerasaibu	High jungle fit for paddy	2	0	12	16
Preliminary plan 5,271. Village—Putur.							
1	Alamaratadikadu	A. Segumuhammadu	Jungle	0	3	6	16
2	Do.	—	Reservation for road	0	0	15	—*
Preliminary plan 5,277. Village—Ilamarutankulam.							
1	Aladyvalavu	—	Reservation for road	0	0	9	—*
2	Do.	Swamy Nagamany	Jungle	1	0	0	16
Preliminary plan 5,289. Village—Matavuvaittakulam.							
1	Othiyadikkadu	K. Sinnavippillai	Low jungle fit for paddy	0	3	24	18†
2	Do.	—	Reservation for path	0	0	13	—*
Preliminary plan 5,290. Village—Sinnakumarasankulam.							
1	Kurumankadu	Sinniah Nagapper	Jungle fit for paddy	2	0	5	16
2	Kulavadikkani	V. Anthonippillai	do.	2	0	30	25†
Preliminary plan 5,291. Village—Pirappankulam.							
1	Marutatadikadu	Sinnatampi Mylu	Jungle fit for paddy	1	2	22	16
2	Do.	—	Reservation for tank bund	0	0	28	—*
Preliminary plan 5,293. Village—Sattirikulankulam.							
1	Karampaikadu	Marimuttu Sinnatamby	Jungle fit for paddy	1	0	0	16
Preliminary plan 5,294. Village—Putukkulam.							
1	Karampaikadu	Varunar Kanapathippillai	Jungle fit for paddy	4	1	16	16
Preliminary plan 5,296. Village—Sinnakkulam.							
1	Karampaikadu	M. A. Nakooran	Low jungle fit for paddy	1	3	32	16
Preliminary plan 3,720. Village—Etanbagaskada.							
253	Oalpitykele	—	Jungle fit for paddy	1	1	17	16
Preliminary plan 4,570. Village—Pumadua.							
7	Katuwela	Puncha Naidege Ratana and 5 others	Paddy field	5	0	19	25
7A	Palugahakele	Kiri Naidege Kadira	do.	3	1	33	25
7B	Katuwela	Appu Naide, Vel-Vidane, and 2 others	do.	3	2	24	25
7C	Do.	Punchi Naidege Ratana	do.	2	0	35	25
Preliminary plan 4,740. Village—Maradammaduwa.							
1	Palugahakele	Kandatege Ukku Banda	High jungle fit for paddy	14	2	6	21†
2	Do.	—	High jungle	1	1	35	21†
Preliminary plan 5,119. Village—Madukanda.							
1	Ahatugahawatta	K. Appurala, Arachchi	High jungle fit for building	0	3	35	16†
2	Do.	—	Reservation for footpath	0	0	6	—*

Lot.	Name of Land.	Name of Applicant.	Description.	Extent.		Upset price per acre, Rs.
				A. R. P.		
Preliminary plan 5,120. Village—Pudubulankulama.						
1	Palugahakele	W. Mudalihamy	Jungle fit for paddy	4	0 14	16
Preliminary plan 5,136. Village—Pirappammaduwa.						
1	Siyambalahawatta	Naiduralege Udaiyare	Open land fit for building	0	1 37	34§
2	Do.	—	Reservation for Government well	0	0 16	—*
3	Do.	—	Open land fit for building	0	0 30	16
4	Do.	—	Reservation for Kuda-ela	0	1 26	—*
Preliminary plan 5,138. Village—Pirappammaduwa.						
1	Palugahakumbura	K. Naidurala	Jungle fit for paddy	0	3 25	16
2	Do.	—	Reservation for Maha-ela	0	0 38	—*
Preliminary plan 5,142. Village—Mamaduwa.						
1	Siyambalahawatta	K. Kapuruhamy	Open land fit for building	0	1 14	21††
2	Do.	—	Reservation for road and ela	0	0 16	—*
3	Do.	—	do.	0	0 12	—*
4	Mylagahawatta	M. Punchirala and another	Open land fit for building	0	1 39	16.50††
5	Do.	—	Reservation for minor road	0	0 9	—*
6	Do.	P. Mudalihamy and another	Open land fit for building	0	2 9	18††
7	Do.	—	Reservation of right of way	0	0 31	—*
Preliminary plan 5,155. Village—Maradammaduwa.						
1	Palugahakumbura	—	Reservation for oya	0	1 31	—*
2	Do.	—	Reservation for path	0	0 6	—*
3	Do.	V. Banda	Jungle fit for paddy	1	2 39	20
4	Do.	do.	do.	0	3 8	20
5	Ehalugahawatta	—	Reservation for path	0	0 13	—*
6	Do.	—	do.	0	0 27	—*
7	Do.	K. Naidurala	Open land	0	2 6	20
8	Weeragahawatta	—	Reservation for Van-ela	0	1 30	—*
9	Do.	—	Reservation for channel	0	0 20	—*
10	Do.	—	Reservation for bund and Van-ela	0	2 35	—*
11	Do.	V. Banda	Jungle fit for garden	0	3 39	16
Preliminary plan 5,221. Village—Varikkuttiyuruwa.						
1	Palugahaidama	Sewwage Patta	Paddy field	2	2 37	25
2	Do.	do.	Jungle	1	1 25	25

* Not for sale.

† Includes value of timber.

‡ These lots are sold as unirrigable, but subject to the condition that at any time they are rendered irrigable owing to the construction of any work at Government expense, the proprietors will pay irrigation rates, which will be variable, in accordance with such conditions as to His Excellency the Governor may seem fit.

§ Includes Rs. 18, value of timber on the whole lot.

|| Includes Rs. 4, value of timber on the whole lot.

Further information regarding these lots may be obtained from the Assistant Government Agent, Mullaittivu, and plans of them from the Surveyor General.

Colonial Secretary's Office,
Colombo, November 15, 1920.

GRAEME THOMSON,
Colonial Secretary.

LAND SALES BY THE SETTLEMENT OFFICER.

NORTH-CENTRAL PROVINCE.

No. 5,810, S. O.—On Thursday, January 13, 1921, at 12 noon, the Land Settlement Officer will put up for sale or settlement, at Mihintale Camp, the under-mentioned portions of Crown land, on the terms authorized by Government. Twenty-nine allotments of land situated in the Elwe tulana of Kanadara korale of the Nuwaragam palata division of the Nuwarakalawiya district of the North-Central Province.

Lot.	Name of Land.	Name of Claimant or Encroacher.	Description.	Extent.	
				A. R. P.	
Block survey preliminary plan 794.—Nekatumuwewa.					
13	Akkarawelawedibima	(1) Kapuralage Mudalihamy Vel-Vidane, (2) Punchiralagamalarage Kirihamy, (3) Kirihami Vel-Vidanege Patti Etani, (4) Kapurala Vel-Vidanege Mali Etani	Paddy	0	1 0
15	Do.	(1) Wannihamy Vel-Vidane, (2) Wannihamy Vel-Vidane, (3) Sirimalhamy Lekamage Wannihami Vel-Vidane, (4) Ranhamy Lekamage Kadira Velata, (5) Kadira Velata Vel-Vidanege Ukkuhamy	do.	1	1 18
18	Karuwalagaswewelanda	—	Crown, applied for by Kadirate Gamaralage Setangirala Lekama	34	2 10
24	Pahalapattilewa-accareidama	—	Crown, applied for by Nambiralage Mudalihamy	2	0 4
27	Pahalapattilawe-accare	—	Crown	1	0 10
28	Do.	—	Crown, applied for by Welategamaralage Suddahamy and another	6	3 18

Lot.	Name of Land.	Name of Claimant or Encroacher.	Description.	Extent.		
				A.	R.	P.
35	Bogahahena	Crown, applied for by Wanniamige Sini Etani	Chena	0	2	11
36	Do.	Crown, applied for by Kadirawelatage Ukkahamy and Nambiralage Wanniamy	do.	0	3	32
37	Do.	Crown, applied for by Seeralage Ranhamy	do.	0	3	34
40	Ehetugaha-akkarewedibima	Mudalihamige Appurula Vel-Vidane	Waste land	0	0	29
41	Ehetugaha-akkare	Kandatage Seerala	Garden	0	0	14
45	Alutlanda	Crown, applied for by Welagamaralage Suddahamy	Chena	2	2	20
59	Ehetugaha-akkaraidama, Huri-gahahena	Crown	do.	2	0	1
67	Kongahalana-accara	Crown, applied for by Seeralage Ranhamy Vel-Vidane	do.	1	1	20
68	Do.	Crown	Chena (reservation for Horow-ela)	0	1	37
76	Ihalapattileweakkarawedibima	(1) Mudalihamige Appurula Vel-Vidane, (2) Velategamaralage Suddahamy, (3) Wanniamige Tewahami, (4) Welatage Punchi Menika	Paddy	0	1	24
84	Ihalapattilewehena	Crown, applied for by Welategamaralage Mudalihamy	Chena	3	1	9
106	Demataweaccara	Crown, applied for by Wanniamige Herathamy	do.	1	2	19
108	Bogahalanda	Crown	do.	1	1	29
111	Accarawela-ela	(1) Appurula Vel-Vidane, (2) Mudaliami Vel-Vidane, (3) Guruhamige Kiri Menika, (4) Sirimalhami Lekamage Kiri Menika	Paddy	0	0	18
116	—	Welagamaralage Suddahamy	do.	0	0	7
118	Kadawalahena	Crown, applied for by Welategamaralage Suddahamy	Chena	1	0	12
119	Kongahalanda	Crown	do.	1	0	31
120	Do.	Crown, applied for by Wanniamige Kuda Etani	Jungle	2	0	0
124	Wewaihalahena	Crown, applied for by Kadiratage Sentangirala	Chena	1	0	1
128	Tammennagoda-akkarewedibima	Kandatage Seerala	Paddy	0	0	15
129	Tammennagoda-akkare	Kirihamige Selanchiami	do.	0	0	20
131	Tammennagoda-akkarewedibima	(1) Kirihamigamaralage Selenehihamy, (2) Hewamantirige Daniel Peris	do.	0	1	22
133	Kahatagaha-akkara	Crown, applied for by Kirihamigamaralage Selenchihamy	Chena	1	2	18

Upset price at Rs. 16 to Rs. 50 per acre. Further information regarding these lands can be obtained from the Land Settlement Officer, and plans of them from the Surveyor-General.

Colonial Secretary's Office,
Colombo, November 17, 1920.

GRAEME THOMSON,
Colonial Secretary.

No. 5,811, S. O.—On Friday, January 14, 1921, at 12 noon, the Land Settlement Officer will put up for sale or settlement, at Mihintale Camp, the under-mentioned portions of Crown land, on the terms authorized by Government. Seven allotments of land situated in the Elimedatula of the Kanadara korale of the Nuwaragam palata division of the Nuwarakalawiya district of the North-Central Province.

Lot.	Name of Land.	Name of Claimant or Encroacher.	Description.	Extent.		
				A.	R.	P.
17	Dambagahakele <i>alias</i> Karuwala-gaswewalandukele	Crown, applied for by Kirihamige Kapuruhamy	Jungle	2	0	20
22	Do.	Crown, applied for by Kirihamige Kandate	Chena	1	0	10
28	Taranagollewa-accara	(1) Velatage Wanniamy Vel-Vidane of Nivitigama, (2) Kapuralage Appurula Vel-Vidane of Nabadewa, (3) Wanniamige Udayara, (4) Sellatage Kapurala, <i>ex</i> Vel-Vidane, (5) the heirs of Siuralage Wanniamy, (6) Welatage Punchi Appu	Open land	0	1	16
30	Do.	do.	do.	0	1	17
39	Kumbukaccarewedibima	Menikrala Vel-Vidane	Paddy	0	1	15
40	Do.	Ditto and others	do.	1	0	10
41	Julgahalanda	Crown, applied for by (1) Kirihamige Kapuruhamy, (2) Kandate Vel-Vidane, (3) Malhamy Vel-Vidane	Chena	2	0	18

Upset price at Rs. 16 to Rs. 50 per acre. Further information regarding these lands can be obtained from the Land Settlement Officer, and plans of them from the Surveyor-General.

Colonial Secretary's Office,
Colombo, November 17, 1920.

GRAEME THOMSON,
Colonial Secretary.

No. 5,812, S. O.—On Friday, January 14, 1921, at 12 noon, the Land Settlement Officer will put up for sale or settlement, at Mihintale Camp, the under-mentioned portions of Crown land, on the terms authorized by Government. Four allotments of land situated in the Elimedatula of Kanadara korale of the Nuwaragam palata division of the Nuwarakalawiya district of the North-Central Province.

Lot.	Name of Land.	Name of Claimant.	Description.	Extent.		
				A.	R.	P.
20	Akkarewedibima	Crown, applied for by Puchiappu Mohottalage Banda	Waste land	0	0	13
21	—	Crown	Chena	0	0	35
23	Welapahalahena	Crown, applied for by Kapuruhamy Gamarala	do.	1	3	12
39	—	Crown, applied for by Kapuralage Banda Vedarala and Kirihamige Kapuruhamy, both of Rambewa	Garden	0	1	34

Upset price at Rs. 16 to Rs. 50 per acre. Further information regarding these lands can be obtained from the Land Settlement Officer, and plans of them from the Surveyor-General.

Colonial Secretary's Office,
Colombo, November 17, 1920.

GRAEME THOMSON,
Colonial Secretary.

No. 5,813, S. O.—On Friday, January 14, 1921, at 12 noon, the Land Settlement Officer will put up for sale or settlement, at Mihintale Camp, the under-mentioned portions of Crown land, on the terms authorized by Government. Two allotments of land situated in the Elimada tulana of Kanadara korale of the Nuwaragam palata division of the Nuwarakalawiya district of the North-Central Province.

Block survey preliminary plan 804.—Pahala Hamillewa.

Lot.	Name of Land.	Name of Claimant or Encroacher.	Description.	Extent.		
				A.	R.	P.
5	Pahala-accaraweledibima	Lamittuwa Panikkiyage Baiya	Paddy	0	3	18
11	Pitapara-addarawedibima	(1) Panchanada Panikkiyage Siriya Vel-Panikkiya, (2) Siriya Vel-Panikkiyage Kapuwa, (3) Suddana Panikkiyage Menika, (4) Kapuwage Kadira, (5) Kiriyaage Wattuwa, (6) Santage Ganuttuwa, (7) Samitarage Sama, (8) Sudanage Aruma, (9) Welage Saiya, (10) Poolage Tikira, (11) ditto Kiri, (12) ditto Vala, (13) ditto Suddana, (14) Pina Panikkiyage Sudda, (15) Lamittuwage Baiya	do.	1	1	19

Upset price at Rs. 16 to Rs. 50 per acre. Further information regarding these lands can be obtained from the Land Settlement Officer, and plans of them from the Surveyor-General.

Colonial Secretary's Office,
Colombo, November 17, 1920.

GRAEME THOMSON,
Colonial Secretary.

No. 5,814, S. O.—On Thursday, January 13, 1921, at 12 noon, the Land Settlement Officer will put up for sale or settlement, at Mihintale Camp, the under-mentioned portions of Crown land, on the terms authorized by Government. Four allotments of land situated in the Elimada tulana of Kanadara korale of the Nuwaragam palata division of the Nuwarakalawiya district of the North-Central Province.

Block survey preliminary plan 797.—Galenbindunuwewa.

Lot.	Name of Land.	Name of Claimant.	Description.	Extent.		
				A.	R.	P.
30	Weliewakele	Crown, applied for by Biya Daulkarage Ganita	Chena	2	0	25
31	Do.	Crown, applied for by Sagaragammahage Biya Vel-Panikkiya	do.	1	2	10
32	Do.	Crown, applied for by Sagaragammahage Wijja and Puncha Panikkiya	do.	1	0	10
33	Do.	Crown, applied for by Puncha Panikkiyage Biya	do.	1	0	5

Upset price at Rs. 16 to Rs. 50 per acre. Further information regarding these lands can be obtained from the Land Settlement Officer, and plans of them from the Surveyor-General.

Colonial Secretary's Office,
Colombo, November 17, 1920.

GRAEME THOMSON,
Colonial Secretary.

No. 5,815, S. O.—On Friday, January 14, 1921, at 12 noon, the Land Settlement Officer will put up for sale or settlement, at Mihintale Camp, the under-mentioned portion of Crown land, on the terms authorized by Government. An allotment of land situated in the Elimada tulana of Kanadara korale of the Nuwaragam palata division of the Nuwarakalawiya district of the North-Central Province.

Block survey preliminary plan 806.—Ihala Hammillewa.

Lot.	Name of Land.	Name of Claimant.	Description.	Extent.		
				A.	R.	P.
6	Pahawelawedibima	Kiriya Dawulkarage Wattuwa Panikkiya	Paddy	0	0	12

Upset price at Rs. 16 to Rs. 50 per acre. Further information regarding this land can be obtained from the Land Settlement Officer, and plan of it from the Surveyor-General.

Colonial Secretary's Office,
Colombo, November 17, 1920.

GRAEME THOMSON,
Colonial Secretary.

No. 5,816, S. O.—On Thursday, January 13, 1921, at 12 noon, the Land Settlement Officer will put up for sale or settlement, at Mihintale Camp, the under-mentioned portions of Crown land, on the terms authorized by Government. Eleven allotments of land situated in the Elimada tulana of Kanadara korale of the Nuwaragam palata division of the Nuwarakalawiya district of the North-Central Province.

Block survey preliminary plan 798.—Kayipitiyawa.

Lot.	Name of Land.	Name of Claimant or Encroacher.	Description.	Extent.		
				A.	R.	P.
30	Mikandawewakele	Crown, applied for by Meera Lebbe Sella Marikkar	Chena	1	0	0
32	Do.	Crown	Chena (reservation for ela)	0	2	1
33	Do.	do.	do.	0	1	4
42	Kayipitiyaweaccarewedibima	Pana Ahamadu Naurunna	Paddy	0	2	12
43	Kayipitiyawekele	Crown	Chena	0	2	10
52	Do.	Crown, applied for by Alitamby Madai Saibo of Katukeliyawa	Chena with big trees	2	0	0
55	Kongahalanda	Crown, applied for by Meera Lebbe Sella Marikkar	Chena	1	0	32
56	Kayipitiyawealutwatta	Packirage Lebbe Tamby Gurunnehe	Garden	0	0	30
59	Welapaulakelakella	Crown, applied for by Meera Lebbe Sella Marikkar	Chena	1	0	4
19	Mylagaswewa-accarewedibima	Ana Kappa Tamby	Paddy	0	1	30
27	Do.	do.	do.	1	1	35

Upset price at Rs. 16 to Rs. 50 per acre. Further information regarding these lands can be obtained from the Land Settlement Officer, and plans of them from the Surveyor-General.

Colonial Secretary's Office,
Colombo, November 17, 1920.

GRAEME THOMSON,
Colonial Secretary.

No. 5,817, S. O.—On Thursday, January 13, 1921, at 12 noon, the Land Settlement Officer will put up for sale or settlement, at Mihintale Camp, the under-mentioned portions of Crown land, on the terms authorized by Government. Three allotments of land situated in the Elwe tulana of the Kanadara korale of the Nuwaragam palata division of the Nuwarakalawiya district of the North-Central Province.

Block survey preliminary plan 796.—Tihogama.				Extent.
Lot.	Name of Land.	Name of Claimant or Encroacher.	Description.	A. R. P.
13	Kongaha-accarawelawedibima <i>alias</i> Dambagahaidama	S. Silpa Vel-Panikkiya	Paddy	0 2 18
17	Bogahayaeaccarawelawedi- bima	(1) Silpa Vel-Panikkiya, (2) Baiya Panikkiya, (3) Sagarage Sarana.	do.	0 0 11
23	Do.	Silpa Vel-Panikkiya and others	do.	0 1 34

Upset price at Rs. 16 to Rs. 50 per acre. Further information regarding these lands can be obtained from the Land Settlement Officer, and plans of them from the Surveyor-General.

Colonial Secretary's Office,
Colombo, November 17, 1920.

GRAEME THOMSON,
Colonial Secretary.

No. 5,818, S. O.—On Tuesday, January 11, 1921, at 12 noon, the Land Settlement Officer will put up for sale or settlement, at Mihintale Camp, the under-mentioned portions of Crown land, on the terms authorized by Government. Two allotments of land situated in the Elwe tulana of the Kanadara korale of the Nuwaragam palata division of the Nuwarakalawiya district of the North-Central Province.

Block survey preliminary plan 788.—Sandigewewa.				Extent.
Lot.	Name of Land.	Name of Claimant or Encroacher.	Description.	A. R. P.
32	Meegahawatta	(1) Punchiralage Kandate, (2) Punchiralage Punci Appurala.	Paddy	0 1 19
45	Palugaha-accare	Encroachment by (1) M. Naidurala Vel-Vidane, (2) Appurala Badderalage Naidurala of Diganhammillewa, (3) B. Ranhamy	do.	0 2 6

Upset price at Rs. 16 to Rs. 50 per acre. Further information regarding these lands can be obtained from the Land Settlement Officer, and plans of them from the Surveyor-General.

Colonial Secretary's Office,
Colombo, November 17, 1920.

GRAEME THOMSON,
Colonial Secretary.

No. 5,819, S. O.—On Tuesday, January 11, 1921, at 12 noon, the Land Settlement Officer will put up for sale or settlement, at Mihintale Camp, the under-mentioned portions of Crown land, on the terms authorized by Government. Two allotments of land situated in the Elwe tulana of the Kanadara korale of the Nuwaragam palata division of the Nuwarakalawiya district of the North-Central Province.

Block survey preliminary plan 787.—Lulnewa.				Extent.
Lot.	Name of Land.	Name of Claimant.	Description.	A. R. P.
28	Ihala-accarawedibima	Nambiyage Naide Vidane and others	Paddy	0 1 25
29	Ihalawelawedibima <i>alias</i> Tis- bambakele	do.	do.	0 0 20

Upset price at Rs. 16 to Rs. 50 per acre. Further information regarding these lands can be obtained from the Land Settlement Officer, and plans of them from the Surveyor-General.

Colonial Secretary's Office,
Colombo, November 17, 1920.

GRAEME THOMSON,
Colonial Secretary.

No. 5,820, S. O.—On Wednesday, January 12, 1921, at 12 noon, the Land Settlement Officer will put up for sale or settlement, at Mihintale Camp, the under-mentioned portions of Crown land, on the terms authorized by Government. Eighteen allotments of land situated in the Elwe tulana of the Kanadara korale of the Nuwaragam palata division of the Nuwarakalawiya district of the North-Central Province.

Block survey preliminary plan 791.—Gangurewa.				Extent.
Lot.	Name of Land.	Name of Claimant or Encroacher.	Description.	A. R. P.
4	Wekandapaulahena	Crown, applied for by Kapuralage Kirihamy Vel-Vidane	Jungle	1 3 37
5	Galenbendaweikiniwela- wedibima	(1) Kapuralage Kirihamy Vel-Vidane, (2) Vannihamy Badderalage Keerala, (3) Badderalage Kapuruhamy, (4) Kapurala Badderalage Kapuruhamy, (5) ditto Badi Etani, (6) Welatige Rangati, (7) Gammachiralage Dinginchchi	Paddy and wild date	0 1 39
7	Kanuwelawedibima	(1) Kapurala Waduralage Kirihamy Vel-Vidane, (2) ditto Badderala, (3) Wannihamy Badderalage Keerala, (4) Kapurala Badderalage Kapuruhamy, (5) Badderalage Kapuruhamy, (6) Kapurala Waduralage Badi Etani	Paddy	1 3 15
8	Amunalanga-accarewedibima	(1) Menikralage Badderala, (2) ditto Badi Etani, (3) Wannakuralage Malhamy	do.	0 1 18
39	Aniangaccaraidama	Vannihamy Badderalage Keerala	do.	0 1 20
53	Kayanweweaccare	(1) Kirinaiduralage Pinhamy Vel-Vidane, (2) Kapurala Badderalage Kapuruhamy, (3) Tikiri Banda Vel-Vidane, (4) Kirihamy Vel-Vidanege Punci Banda	do.	2 2 11
63	Dumbuluwewelanda	Crown, applied for by Menikralage Mudalihamy	Chena	1 3 13
65	Kayanwewewelawedibima	(1) Kapurala Badderalage Kapuruhamy, (2) Neketimuwewa Mudalihamige Appurala, (3) Kandappurala, Vel-Vidane, (4) Seeralagamaralage Malhamy, (5) Velate Gaimaralage Suddahamy, (6) Ranhamylekamage Kadira Velate	Paddy	0 3 15

Lot.	Name of Land.	Name of Claimant or Encroacher.	Description.	Extent.		
				A.	R.	P.
67	Dumbuluwewelanda	Crown, applied for by Badderalage Kapuruhamy	Chena	1	0	14
83	Hira-anadamapuhena, Paluweweparelandu	Crown, applied for by Wannihamy Badderalage Keerala	do.	1	0	12
85	Paluweweparalanga-accare	Crown	do.	3	0	5
97	Bogahahena	Crown, applied for by Appuralage Mudalihamy of Neka-tunuwewa	do.	1	0	11
106	Wattuaccare	(1) Gammanchiralage Dingirala, (2) ditto Kandapurala, (3) ditto Ram Menika	Garden	0	0	36
108	Accarawatta	do.	do.	0	0	15
116	Gangurewekele	Crown, applied for by Kapurala Waduralage Kirihamy Vel-Vidane	Chena	0	1	16
121	Gangoda	Encroachment by Kirinaiduralage Tikiri Banda	Garden	0	0	15
123	Kahatagahawatta	Kirihamy Vel-Vidanege Banda and others	do.	0	3	1
136	Walpaluwagawamukalana-accare	Crown, applied for by Kirinaiduralage Tikiri Banda Vel-Vidane	Forest	8	0	15

Upset price at Rs. 16 to Rs. 50 per acre. Further information regarding these lands can be obtained from the Land Settlement Officer, and plans of them from the Surveyor-General.

Colonial Secretary's Office,
Colombo, November 17, 1920.

GRAEME THOMSON,
Colonial Secretary.

No. 5,821, S. O.—On Friday, January 14, 1921, at 12 noon, the Land Settlement Officer will put up for sale or settlement, at Mihintale Camp, the under-mentioned portions of Crown land, on the terms authorized by Government. Three allotments of land situated in the Elimada tulana of Kanadara korale of the Nuwaragam palata division of the Nuwarakalawiya district of the North-Central Province.

Block survey preliminary plan 808.—Kattambuwigama.

Lot.	Name of Land.	Name of Claimant or Encroacher.	Description.	Extent.		
				A.	R.	P.
13	Pahala-accarewedibima	(1) Ranhamige Wannihamy of Potana, (2) Ukkuralage Sellathe Vel-Vidane, (3) Welathege Giranga Etani, (4) Kirihamy Walli Etani, all of Dematawewa, (5) Malhamy Vel-Vidane, (6) Menikrala, (7) Banda Vel-Vidane, (8) Kapuruhamige Herathamy, (9) Badderalage Tikiri Appu, (10) Naiduralage Malhamy, (11) Bandiralage Appuhamy, all of Kattambuwigama, (12) Naiduralage Punchi Etani of Suppikulama, (13) Naiduralage Kapurala Gamarala	Paddy	0	0	17
19	Baduwelawedibima	(1) Ukkuralage Sellate Vel-Vidane, (2) Sellate Vel-Vidanege Thewahamy, (3) Udayarage Nanhamy, (4) Ukkurala Vedaralage Appurala Vedarala, (5) Kapuru Banda Siuralage Punchirala, (6) Kirihamige Kokki Etani, (7) Velathage Kaurala Vel-Vidane, (8) Kaurala Lekamage Tikiri Appu, (9) Kirihamige Udayare, (10) Kirihamige Walli Etani, (11) Ukkuralage Kapuruhamy, (12) Kapurala Lekamage Kiri Banda Vel-Vidane, (13) Ukkuralage Pinhamy Vedarala, (14) Kapuralage Ranhamy, (15) Kirihamige Thutti Etani, (16) Mudalihamy Officerage Hetuhamy, (17) Punchiralage Tikiri Appu, all of Dematawewa	do.	0	1	35
22	Dambagahakele, Kumbukgahakele	Crown, applied for by Seneviratne Appuhamy of Tirappane	Chena	2	0	2

Upset price at Rs. 16 to Rs. 50 per acre. Further information regarding these lands can be obtained from the Land Settlement Officer, and plans of them from the Surveyor-General.

Colonial Secretary's Office,
Colombo, November 17, 1920.

GRAEME THOMSON,
Colonial Secretary.

No. 5,822, S. O.—On Saturday, January 8, 1921, at 12 noon, the Land Settlement Officer will put up for sale or settlement, at Mihintale Camp, the under-mentioned portions of Crown land, on the terms authorized by Government. Thirty-four allotments of land situated in the Kandu tulana of the Kanadara korale of the Nuwaragam palata division of the Nuwarakalawiya district of the North-Central Province.

Block survey preliminary plan 775.—Karadikkulama.

Lot.	Name of Land.	Name of Claimant.	Description.	Extent.		
				A.	R.	P.
3A	Morekeleyaya	Crown, applied for by Kapuralage Menikhami	Low jungle	6	3	34
3C	Do.	Crown, applied for by Appuhami Vel-Vidanege Wannihami	Forest	3	0	2
3D	Do.	Crown, applied for by Velatuge Appuhami of Potane	High jungle	2	0	14
3E	Do.	Crown, applied for by Mohottalage Dingiri Banda and another	do.	1	3	39
5A	Do.	Crown, applied for by Kadirate Vedaralage Seneviratne Nanhami Vel-Vidane	do.	1	3	36
5B	Do.	Crown, applied for by Mohottalage Dingiri Banda	Chena	2	0	22
5C	Do.	Crown, applied for by Bandiralage Kapuru Banda Vel-Vidane	do.	1	0	4
5D	Do.	Crown, applied for by Kandatage Appuhamy	do.	1	0	14
14B	Yakinarakatuwa	Crown, applied for by Seneviratne Seerala Vedaralage Appuhami, Arachchi	Low jungle	3	0	18
14C	Do.	Crown, applied for by Wannihamige Banda	Chena	2	0	29
16A	Do.	do.	do.	0	3	36
16B	Meegahayaya	Crown, applied for by Mudalihamige Tikiri Banda of Ihalagama	do.	3	1	13
81A	Mahawattahena	Crown	Low jungle	2	0	4
81B	Do.	Crown, applied for by Seerala Vedaralage Appuhami, Arachchi	do.	3	3	37
81C	Do.	Crown, applied for by Appuhami Vedaralage Mudalihami Vedarala	do.	2	0	7

Lot.	Name of Land.	Name of Claimant.	Description.	Extent		
				A.	R.	P.
81D	Mahawattahena	Crown, applied for by Mohottalage Dingiri Banda	Chena	3	2	13
81F	Do.	Crown, applied for by Kadirate Vedaralage Nanhami Vel-Vidane	Forest	7	3	38
81G	Do.	Crown, applied for by Seerala Vel-Vidane Menikhami Vel-Vidane	Chena	4	0	12
81I	Do.	Crown, applied for by Kandatage Appuhami	do.	2	1	4
81J	Do.	Crown, applied for by Seneviratne Malhamige Banda, Fiscal's peon, of Maradankadawara	do.	1	0	36
81K	Do.	Crown, applied for by T. Bandiralage Kapuru Banda Vel-Vidane	do.	1	1	7
106	Porawamitimukalanahena	Crown	do.	0	2	36
106A	Do.	do.	do.	0	2	36
106B	Do.	do.	do.	0	2	31
107A	Do.	Crown, applied for by Malhamige Punchi Banda	do.	1	0	2
107B	Do.	Crown	do.	1	0	4
115A	Boraluhenyaya	Crown, applied for by Kandatage Appuhami	do.	1	0	6
117A	Palugahayaya	Crown, applied for by Appuralage Tewahami	do.	3	0	25
117B	Palugahayaya, Boraluhenyaya	Crown, applied for by Wanniamige Dingiri Banda and others	do.	10	1	33
117C	Boraluhenyaya	Crown, applied for by Seerala Vedaralage Appuhami, Arachchi	do.	1	0	10
117F	Do.	do.	do.	1	3	39
117D	Do.	Crown, applied for by Malhamige Punchi Banda	do.	1	0	8
117E	Do.	Crown, applied for by Sellatage Mudalihami	do.	0	3	36
117G	Do.	Crown, applied for by Tewahami, Warrant Officer, of Potana	do.	1	0	12

Upset price at Rs. 16 to Rs. 50 per acre. Further information regarding these lands can be obtained from the Land Settlement Officer, and plans of them from the Surveyor-General.

Colonial Secretary's Office,
Colombo, November 17, 1920.

GRAEME THOMSON,
Colonial Secretary.

No. 5,823, S. O.—On Wednesday, January 12, 1921, at 12 noon, the Land Settlement Officer will put up for sale or settlement, at Mihintale Camp, the under-mentioned portions of Crown land, on the terms authorized by Government. Thirty-one allotments of land situated in the Elimeda tulana of the Kanadara korale of the Nuwaragam palata division of the Nuwarakaliya district of the North-Central Province.

Lot.	Name of Land.	Name of Claimant or Encroacher.	Description.	Extent.		
				A.	R.	P.
1	Pahala-accarawedibima	Crown, encroachment by (1) Seeralage Kapurula, (2) Ukkuralage Suddahami, (3) Ranhamige Appurala, (4) Wanniamige Kapuruhami, (5) Kauralage Kadirate, (6) Kapuralage Udayare	Paddy	0	1	24
2	Do.	(1) Seeralage Kapurula, (2) Kadira Velatege Wannihami, (3) Hitihamige Kadirate, (4) Ranhami Anumetiralage Kapurula, (5) Ranhamige Rankirate, (6) Pinhami Wewlekamage Kapurula, (7) Wanniamige Kapuruhami and others	do.	0	2	23
3	Mekichchawelanda	Crown, applied for by Kadira Velatige Mohotalage Wannihami of Paluwewa	Chena	2	1	19
10	Ihala-accare	(1) Appurala Vel-Vidanege Rankirate, ex Vel-Vidane, (2) Sellatage Kapurula	Paddy	1	3	21
12	Ihala-accarewedibima	do.	do.	0	1	25
13	Do.	do.	do.	0	0	6
17	Pahala-accarewedibima	Appuralage Rankirate Vel-Vidane	Open land	0	1	1
19	Oya-addara-accarewedibima	(1) Appuralagamalarage Kiri Etana, (2) Wanniamilekamage Ukku Etana, (3) ditto Kumari Etana	Paddy	0	1	17
20	Do.	Appuralage Rankirate, Vel-Vidane and others	do.	1	1	22
31	Horowelagawamukalana	Crown, applied for by Rankiratage Mudalihami	Forest	1	0	2
48	Elenegoda-accare	(1) Udayarage Punchirala, (2) Kirihamige Seerala, (3) Kapuralage Ranhami, (4) Punchiralage Mali Etani	Paddy	0	0	18
45	Kamata	Crown, encroachment by Kirihamige Seerala	Threshing-floor	0	0	22
46	Elenegoda-accarewedibima	Kirihamige Seerala	Paddy	0	1	25
49	Welaccarewedibima	(1) Kapuralage Ranhami, (2) Rahami Vederalage Kapurula	do.	0	0	33
55	Horowwalanga-accarewedibima	Udayarage Punchirala	do.	0	0	7
60	Elenegodaparana-accarewedibima	(1) Udayarage Punchirala, (2) Kapuralage Ranhami, (3) Punchiralage Mali Etani, (4) Ranhami Vedaralage Kapurula	do.	0	2	6
63	Do.	Kirihamige Seerala	do.	0	3	31
67	Amunewelawedibima	Kandatage Kadirate Vel-Vidane	do.	1	0	4
71	Amunewelawedibima	(1) Naiduralage Pinhami, (2) Kapuralage Ranhami, (3) Punchiralage Upasakarala, (4) Ukkuralage Suddahami and others	do.	0	0	30
74	Kadigalelanda	Crown, applied for by Udayarage Punchirala and Punchiralage Ukkurala	Chena	5	0	15
75	Do.	Crown	do.	3	2	7
76	Do.	Crown, applied for by Kapuralage Appurala and two others	do.	5	3	12
86	Mylagaha-accarewedibima	Appuralage Rankirate Vel-Vidane	Paddy	0	0	12
88	Kuruwe-accare	Kapurulage Appurala	do.	0	2	7
93	Do.	do.	do.	0	1	33

Lot.	Name of Land.	Name of Claimant or Encroacher.	Description.	Extent.	
				A.	R. P.
94	Mylagaha-accarewedibima	(1) Kandate Kadiratege Kadirate, (2) Naiduralage Pinhami, (3) Ranhami Anumetiralage Kapurala, (4) Ukkuralage Suddahami, (5) Wanniamige Kapuruhami, (6) Ranhamige Rankirate	Paddy ..	0	1 27
111	Kohombagaswetiyelewawedibima	(1) Ukkuralage Suddahami, (2) Ranhamige Appurala and others, (3) the heirs of Punchiralage Ukkurala	do. ..	2	1 34
120	Veeragaha-accarewedibima	(1) Udayarage Punchirala, (2) Lekamalage Malhami	.. Garden ..	0	0 21
122	Elahabodakella	Crown	.. Waste land	1	0 36
124	Kongahahena <i>alias</i> Dambagahahena	Crown, applied for by Appuralage Rankirate Vel-Vidane	.. Chena ..	2	0 2
125	Kongahahena	Crown	.. do. ..	1	2 5

Upset price at Rs. 16 to Rs. 50 per acre. Further information regarding these lands can be obtained from the Land Settlement Officer, and plans of them from the Surveyor-General.

Colonial Secretary's Office,
Colombo, November 17, 1920.

GRAEME THOMSON,
Colonial Secretary.

LAND ACQUISITION NOTICES.

HAVING been duly directed by the Governor, with the advice of the Executive Council, acting under the provisions of "The Land Acquisition Ordinance of 1876," section 6, to take order for the acquisition of the following lands, required for a public purpose, namely, for the erection of a public latrine, to wit:—

Lot.	Name of Land.	Description.	Name of Claimant.	Extent.	
				A.	R. P.
Preliminary plan 17,297. Village—Urugala.					
1	Puwakwatta	Garden contains coconuts	G. B. Kirielle and D. Podisinno	0	0 6.2
2	do.	Garden contains 1 coconut tree and 1 jak tree	S. G. Perera	0	0 2
3	Do.	Garden contains coconut, &c.	D. Podisinno	0	0 20.9

I hereby give public notice, as required by section 7, that the Government proposes to take possession of the lands. All persons interested in the aforesaid lands are hereby required to appear personally or by agent before me at Nambapane resthouse, on December 7, 1920, at 10 A.M., and to state the nature of their respective interests in the lands, and the amount and particulars of their claims to compensation for such interests.

Kalutara Kachcheri,
October 30, 1920.

T. A. HODSON,
Assistant Government Agent.

HAVING been duly directed by the Governor, with the advice of the Executive Council, acting under the provisions of "The Land Acquisition Ordinance of 1876," section 6, to take order for the acquisition of the following land, required for a public purpose, namely, for extending the public market at Panadure, to wit:—

Lot.	Name of Land.	Description.	Name of Claimant.	Extent.	
				A.	R. P.
Preliminary plan 17,326. Village—Pattiya North.					
1	Beligahawatta	Garden contains coconut, &c.	Mr. A. V. Dias	0	1 3.06

I hereby give public notice, as required by section 7, that the Government proposes to take possession of the land. All persons interested in the aforesaid land are hereby required to appear personally or by agent before me at the Kalutara Kachcheri, on December 6, 1920, at 10 A.M., and to state the nature of their respective interests in the land, and the amount and particulars of their claims to compensation for such interests.

Kalutara Kachcheri,
November 9, 1920.

T. A. HODSON,
Assistant Government Agent.

HAVING been duly directed by the Governor, with the advice of the Executive Council, acting under the provisions of "The Land Acquisition Ordinance of 1876," section 6, to take order for the acquisition of the following lands, required for a public purpose, namely, for the erection of quarters for the Forest Ranger, Bibile, to wit:—

Lot.	Name of Land.	Description.	Name of Claimant.	Extent.	
				A.	R. P.
Preliminary plan 2,117. Village—Attanagolla in Pattipola korale.					
1	Attanagollepitiya	Garden contains 20 coconut plants 5 years old	Lokuliyanage Don Nadoris	0	1 14.6
2	Ellanda-arawa <i>alias</i> Attanagollepitiya	Lantana	Alwis Appuhamy	0	0 38.5
3	Do.	Garden contains 3 jak, 4 mango, 67 arecanut, and 7 kaju trees 25 years old, 15 mandarin trees about 15 years, 10 grevillias about 10 years, and 1 coconut tree	Cecily, daughter of Vesa Bastian Maria Visvasam	0	1 28.9

I hereby give public notice, as required by section 7, that the Government proposes to take possession of the lands. All persons interested in the aforesaid lands are hereby required to appear personally or by agent before me at Badulla Kachcheri, on December 13, 1920, at 1 P.M., and to state the nature of their respective interests in the lands, and the amount and particulars of their claims to compensation for such interests.

Badulla Kachcheri,
November 10, 1920.

R. N. THAINE,
Government Agent.