

# Ceylon Government Gazette

Published by Authority.

No. 7,145 — FRIDAY, NOVEMBER 26, 1920.

## Part III.—Lands.

*Separate paging is given to each Part in order that it may be filed separately.*

	PAGE		PAGE		PAGE
Land Settlement Notices :—		Land Sales by the Government Agents :—		Land Sales by the Settlement Officer :—	
Final Orders ..	1849	North-Western Province ..	—	Northern Province ..	—
Preliminary Notices ..	1856	North-Central Province ..	1890	Eastern Province ..	—
Land Sales by the Government Agents :—		Province of Uva ..	—	North-Western Province ..	—
Western Province ..	1885	Province of Sabaragamuwa ..	1892	North-Central Province ..	1894
Central Province ..	—	Land Sales by the Settlement Officer :—		Province of Uva ..	—
Southern Province ..	1886	Western Province ..	—	Province of Sabaragamuwa ..	—
Northern Province ..	—	Central Province ..	—	Land Acquisition Notices ..	1897
Eastern Province ..	1888	Southern Province ..	1893	Land Resumption Notices ..	1898

### FINAL ORDERS.

#### Ratnapura S. O. No. 489.

Order under Section 4, Sub-section (1), of "The Waste Lands Ordinances of 1897, 1899, 1900, and 1903."

In the matter of the land commonly called or known as Ratatorawattehena, situate in the village of Denawakapatakada, in the Uda pattuwa of the Nawadun korale of the Ratnapura District, in the Province of Sabaragamuwa, and of "The Waste Lands Ordinances of 1897, 1899, 1900, and 1903."

WHEREAS in pursuance of section 1 of the said Ordinances it was duly declared and notified on the 3rd day of October, 1913, that if no claim to the land commonly called or known as Ratatorawattehena, situate in the village of Denawakapatakada, in the Uda pattuwa of the Nawadun korale of the Ratnapura District, in the Province of Sabaragamuwa, containing in extent 4 acres and 6 perches, and shown as lot 90A in block survey preliminary plan 161 and in the annexed diagram, was made to Howard Orme Fox, Special Officer appointed under section 28 of the said Ordinances, within the period of three months from the date specified in the said notice, such land would be declared the property of the Crown, and dealt with on account of the Crown (*vide* Notice No. 5,016) :

And whereas (1) Midalanakattadige Anagihamy, (2) Kodituwakku Arechchillageappuhamy, (3) ditto Yasohamy, and (4) Midalanakattadige Rammelhamy made claim thereto, and Howard Orme Fox and Walter Ernest Wait, Special Officers appointed under section 28 of the said Ordinances, made due inquiry into such claim, and whereas the said claimants and I, with the consent of His Excellency the Governor, came to an agreement in writing dated the 5th day of May, 1914, concerning the said land under section 4, sub-section (1), of the said Ordinances, whereby it was agreed that the said claimants should be declared the purchasers of the said land upon payment on or before the 5th day of August, 1914, to the Government Agent, at Ratnapura of a sum of Rupees Sixty only (Rs. 60), as the purchase of the said land, and whereas the said amount has been duly paid by the said claimants, they are hereby, in pursuance of the agreement aforementioned, declared to be the purchasers of the said land, as more fully described herein below.

#### *Description of the Land referred to.*

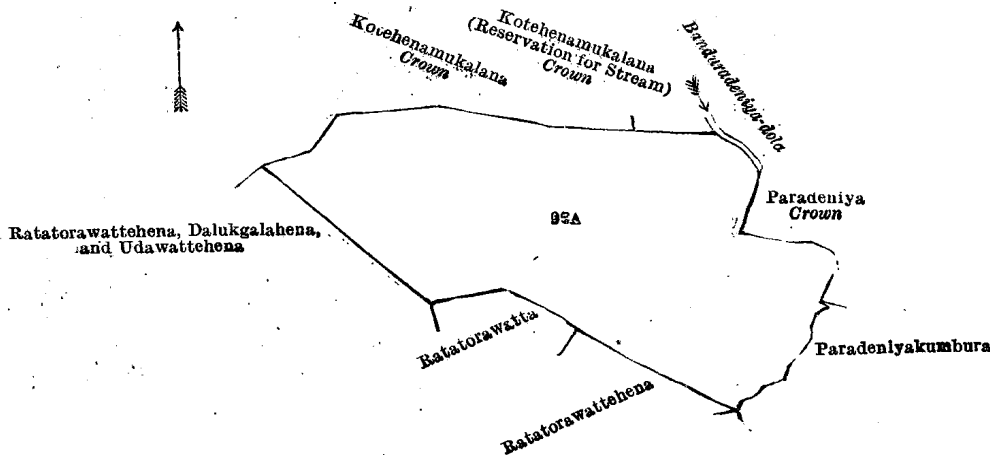
The following lot situated in the village of Denawakapatakada, in the Uda pattuwa of the Nawadun korale of the Ratnapura District, in the Province of Sabaragamuwa, as described in the annexed diagram :—

Block survey preliminary plan 161.

Lot.	Name of Land.	Extent, A. R. P.
90A	Ratatorawattehena	4 0 6

and bounded as follows : on the north by Kotehenamukalana to be declared the property of the Crown under the Waste Lands Ordinances, Kotehenamukalana (reservation for stream) to be declared the property of the Crown under the Waste Lands Ordinances ; on the east by Banduradeniyadola, Paradeniya to be declared the property of the Crown under the Waste Lands Ordinances, Paradeniyakumbura claimed by Midalanakattadige Mudalihamy and others ; on the south

by Ratatorawattihena sold to Midalanakattadige Rattaranhamy under the Waste Lands Ordinances, Ratatorawatta claimed by Midalankattadige Anagihamy and others; on the west by Ratatorawattihena, Dalukgalahena, and Udawattihena sold to Ismail Lebbe Marikkar Abdul Caffoor and another under the Waste Lands Ordinances.



Surveyor-General's Office,  
Colombo, May 12, 1920.

Scale of 4 Chains to an Inch.  
W. E. WAIT,  
Special Officer.  
August 30, 1920.

F. J. SALMON,  
for Acting Surveyor-General.

**Ratnapura S. O. No. 490.**

**Order under Section 4, Sub-section (1), of "The Waste Lands Ordinances of 1897, 1899, 1900, and 1903."**

In the matter of the land commonly called or known as Kiriwaldeniyahena, situate in the village of Denawakapatakada, in the Uda pattuwa of the Nawadun korale of the Ratnapura District, in the Province of Sabaragamuwa, end of "The Waste Lands Ordinances of 1897, 1899, 1900, and 1903."

WHEREAS in pursuance of section 1 of the said Ordinances it was duly declared and notified on the 3rd day of October, 1913, that if no claim to the land commonly called or known as Kiriwaldeniyahena, situate in the village of Denawakapatakada, in the Uda pattuwa of the Nawadun korale of the Ratnapura District, in the Province of Sabaragamuwa, containing in extent 1 acre and 3 perches, and shown as lot 11B in block survey preliminary plan 161 and in the annexed diagram, was made to Howard Orme Fox, Special Officer appointed under section 28 of the said Ordinances, within the period of three months from the date specified in the said notice, such land would be declared the property of the Crown, and dealt with on account of the Crown (*vide* Notice No. 5,016):

And whereas Gamakarannalaye Hapuwa made claim thereto, and Howard Orme Fox and Walter Ernest Wait Special Officers appointed under section 28 of the said Ordinances, made due inquiry into such claim, and whereas the said claimant and I, with the consent of His Excellency the Governor, came to an agreement in writing dated the 5th day of May, 1914, concerning the said land under section 4, sub-section (1), of the said Ordinances, whereby it was agreed that the said claimant should be declared the purchaser of the said land upon payment on or before the 5th day of August, 1914, to the Government Agent at Ratnapura, of a sum of Rupees Fifteen only (Rs. 15), as the purchase amount of the said land, and whereas the said amount has been duly paid by the said claimant, he is hereby, in pursuance of the agreement afore-mentioned, declared to be the purchaser of the said land, as more fully described herein below.

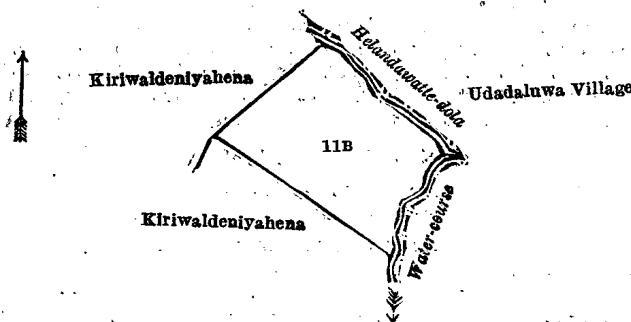
*Description of the Land referred to.*

The following lot situated in the village of Denawakapatakada, in the Uda pattuwa of the Nawadun korale of the Ratnapura District, in the Province of Sabaragamuwa, as described in the annexed diagram:—

Block survey preliminary plan 161.

Lot.	Name of Land.	Extent, A. R. P.
11B	Kiriwaldeniyahena	1 0 3

and bounded as follows: on the north by Kiriwaldeniyahena sold to Gamakarannalaye Kiri Lamaya and another under the Waste Lands Ordinances, Helandawattedola (the village limit of Udadalawa); on the east by Helandawattedola (the village limit of Udadalawa), a water-course (the village limit of Udadalawa); on the south by a water-course (the village limit of Udadalawa), Kiriwaldeniyahena sold to Gamakarannalaye Amadamali and another under the Waste Lands Ordinances; on the west by Kiriwaldeniyahena sold to Gamakarannalaye Amadamali and another under the Waste Lands Ordinances, Kiriwaldeniyahena sold to Gamakarannalaye Kiri Lamaya and another under the Waste Lands Ordinances.



Surveyor-General's Office,  
Colombo, May 12, 1920.

Scale of 4 Chains to an Inch.  
W. E. WAIT,  
Special Officer.  
August 30, 1920.

F. J. SALMON,  
for Acting Surveyor-General.

**Ratnapura S. O. No. 491.****Order under Section 4, Sub-section (1), of "The Waste Lands Ordinances of 1897, 1899, 1900, and 1903."**

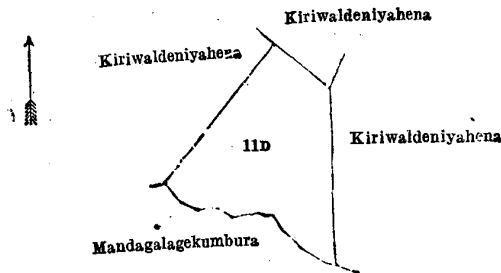
In the matter of the land commonly called or known as Kiriwaldeniyahena, situate in the village of Denawakapatakada, in the Uda pattuwa of the Nawadun korale of the Ratnapura District, in the Province of Sabaragamuwa, and of "The Waste Lands Ordinances of 1897, 1899, 1900, and 1903."

WHEREAS in pursuance of section 1 of the said Ordinances it was duly declared and notified on the 3rd day of October, 1913, that if no claim to the land commonly called or known as Kiriwaldeniyahena, situate in the village of Denawakapatakada, in the Uda pattuwa of the Nawadun korale of the Ratnapura District, in the Province of Sabaragamuwa, containing in extent 1 acre and 8 perches, and shown as lot 11D in block survey preliminary plan 161 and in the annexed diagram, was made to Howard Orme Fox, Special Officer appointed under section 28 of the said Ordinances, within the period of three months from the date specified in the said notice, such land would be declared the property of the Crown, and dealt with on account of the Crown (*vide* Notice No. 5,016):

And whereas (1) Gamakarannalaye Wastu Kira, and (2) ditto Kiri Hatani made claim thereto, and Howard Orme Fox and Walter Ernest Wait, Special Officers appointed under section 28 of the said Ordinances, made due inquiry into such claim, and whereas the said claimants and I, with the consent of His Excellency the Governor, came to an agreement in writing dated the 5th day of May, 1914, concerning the said land, under section 4, sub-section (1), of the said Ordinances, whereby it was agreed that the said claimants should be declared the purchasers of the said land upon payment on or before the 5th day of August, 1914, to the Government Agent, at Ratnapura, of a sum of Rupees Fifteen only (Rs. 15), as the purchase amount of the said land, and whereas the said amount has been duly paid by the said claimants, they are hereby, in pursuance of the agreement afore-mentioned, declared to be the purchasers of the said land, as more fully described herein below.

*Description of the Land referred to.*

The land commonly called or known as Kiriwaldeniyehena, situated in the village of Denawakapatakada, in the Uda pattuwa of the Nawadun korale of the Ratnapura District, in the Province of Sabaragamuwa, containing in extent 1 acre and 8 perches, and shown as lot 11D in block survey preliminary plan 161 and in the annexed diagram, and bounded as follows: on the north by Kiriwaldeniyehena sold to Gamakarannalaye Kiri Lamaya and another under the Waste Lands Ordinances; on the east by Kiriwaldeniyahena sold to Gamakarannalaye Amadamali and another under the Waste Lands Ordinances; on the south by Mandagalagekumbura claimed by Waduwe Batti and others; on the west by Kiriwaldeniyahena sold to Kottewatte Arachchillage Loku Mahatmaya under the Waste Lands Ordinances.



Surveyor-General's Office,  
Colombo, May 12, 1920.

Scale of 4 Chains to an Inch.

F. J. SALMON,  
for Acting Surveyor-General.

August 30, 1920. W. E. WAIT,  
Special Officer.

**Ratnapura S. O. No. 492.****Order under Section 4, Sub-section (1), of "The Waste Lands Ordinances of 1897, 1899, 1900, and 1903."**

In the matter of the land commonly called or known as Kiriwaldeniyahena, situate in the village of Denawakapatakada, in the Uda pattuwa of the Nawadun korale of the Ratnapura District, in the Province of Sabaragamuwa, and of "The Waste Lands Ordinances of 1897, 1899, 1900, and 1903."

WHEREAS in pursuance of section 1 of the said Ordinances it was duly declared and notified on the 3rd day of October, 1913, that if no claim to the land commonly called or known as Kiriwaldeniyahena, situate in the village of Denawakapatakada, in the Uda pattuwa, of the Nawadun korale of the Ratnapura District, in the Province of Sabaragamuwa, containing in extent 2 acres and 10 perches, and shown as lot 11C in block survey preliminary plan 161 and in the annexed diagram, was made to Howard Orme Fox, Special Officer appointed under section 28 of the said Ordinances, within the period of three months from the date specified in the said notice, such land would be declared the property of the Crown, and dealt with on account of the Crown (*vide* Notice No. 5,016):

And whereas (1) Gamakarannalaye Amadamali, and (2) ditto Seenamali made claim thereto, and Howard Orme Fox and Walter Ernest Wait, Special Officers appointed under section 28 of the said Ordinances, made due inquiry into such claim, and whereas the said claimants and I, with the consent of His Excellency the Governor, came to an agreement in writing dated the 5th day of May, 1914, concerning the said land under section 4, sub-section (1), of the said Ordinances, whereby it was agreed that the said claimants should be declared the purchasers of the said land upon payment on or before the 5th day of August, 1914, to the Government Agent at Ratnapura of a sum of Rupees Thirty only (Rs. 30) as the purchase amount of the said land, and whereas the said amount has been duly paid by the said claimants, they are hereby, in pursuance of the agreement afore-mentioned, declared to be the purchasers of the said land, as more fully described herein below.

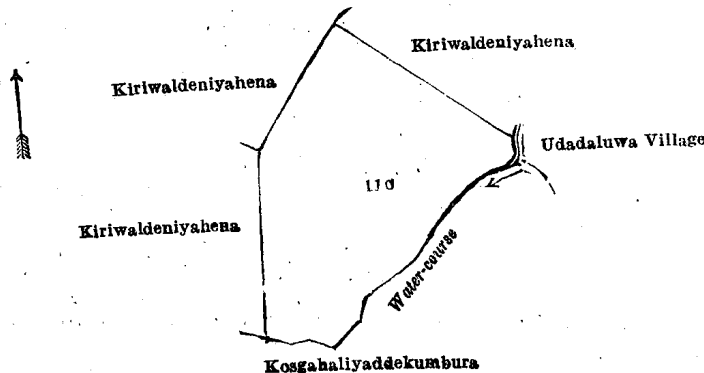
*Description of the Land referred to.*

The following lot situated in the village of Denawakapatakada, in the Uda pattuwa of the Nawadun korale of the Ratnapura District, in the Province of Sabaragamuwa, as described in the annexed diagram:—

Block survey preliminary plan 161.

Lot.	Name of Land.	Extent, A. R. P.
11c	Kiriwaldeniyahena	2 0 10

and bounded as follows: on the north by Kiriwaldeniyahena sold to Gamakarana Kiri Lamaya and another under the Waste Lands Ordinances, Kiriwaldeniyahena, sold to Gamakarannalaye Hapuwa under the Waste Lands Ordinances; on the east by Kiriwaldeniyahena sold to Gamakarannalaye Hapuwa under the Waste Lands Ordinances, the village limit of Udadalawa, a water-course; on the south by a water-course, Kosgahaliyaddekumbura claimed by Gamakarannalaye Wastu Kira and others; on the west by Kiriwaldeniyahena sold to Gamakarannalaye Wastu Kira and another under the Waste Lands Ordinances, Kiriwaldeniyahena sold to Gamakaranna Kiri Lamaya and another under the Waste Lands Ordinances.



Surveyor-General's Office,  
Colombo, May 12, 1920.

Scale of 4 Chains to an Inch.

F. J. SALMON,  
for Acting Surveyor-General.

August 30, 1920.

W. E. WAIT,  
Special Officer.

### Ratnapura S. O. No. 493.

#### Order under Section 4, Sub-section (1), of "The Waste Lands Ordinances of 1897, 1899, 1900, and 1903."

In the matter of the land commonly called or known as Kiriwaldeniyahena, situate in the village of Denawakapatakada, in the Uda pattuwa of the Nawadun korale of the Ratnapura District, in the Province of Sabaragamuwa, and of "The Waste Lands Ordinances of 1897, 1899, 1900, and 1903,"

WHEREAS in pursuance of section 1 of the said Ordinances it was duly declared and notified on the 3rd day of October, 1913, that if no claim to the land commonly called or known as Kiriwaldeniyahena, situate in the village of Denawakapatakada, in the Uda pattuwa of the Nawadun korale of the Ratnapura District, in the Province of Sabaragamuwa, containing in extent 2 acres and 6 perches, and shown as lot 11A in block survey preliminary plan 161 and in the annexed diagram, was made to Howard Orme Fox, Special Officer appointed under section 28 of the said Ordinances, within the period of three months from the date specified in the said notice, such land would be declared the property of the Crown, and dealt with on account of the Crown (*vide* Notice No. 5,016):

And whereas (1) Gamakarannalaye Kiri Lamaya, and (2) Gamakarannalaye Pin Setu made claim thereto, and Howard Orme Fox and Walter Ernest Wait, Special Officers appointed under section 28 of the said Ordinances, made due inquiry into such claim, and whereas the said claimants and I, with the consent of His Excellency the Governor, came to an agreement in writing dated the 5th day of May, 1914, concerning the said land under section 4, sub-section (1), of the said Ordinances, whereby it was agreed that the said claimants should be declared the purchasers of the said land upon payment on or before the 5th day of August, 1914, to the Government Agent at Ratnapura, of a sum of Rupees Thirty only (Rs. 30), as the purchase amount of the said land, and whereas the said amount has been duly paid by the said claimants, they are hereby, in pursuance of the agreement aforesaid, declared to be the purchasers of the said land, as more fully described herein below.

*Description of the Land referred to.*

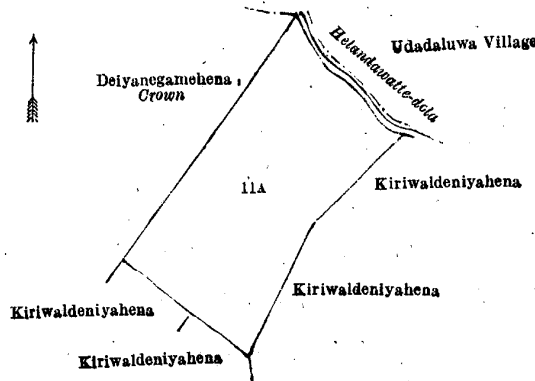
The following lot situated in the village of Denawakapatakada, in the Uda pattuwa of the Nawadun korale of the Ratnapura District, in the Province of Sabaragamuwa, as described in the annexed diagram:—

Block survey preliminary plan 161.

Lot.	Name of Land.	Extent, A. R. P.
11A	Kiriwaldeniyahena	2 0 6

and bounded as follows: on the north by Deiyanehamshena to be declared the property of the Crown under the Waste Lands Ordinances, H. landawattedola (the village limit of Udadalawa); on the east by H. landawattedola (the village limit of Udadalawa), Kiriwaldeniyahena sold to Gamakarannalaye Hapuwa under the Waste Lands Ordinances, Kiriwaldeniyahena sold to Gamakarannalaye Amadamali and another under the Waste Lands Ordinances; on the south by

Kiriwaldeniyahena, sold to Gamakarannalaye Amadamali and another under the Waste Lands Ordinances, Kiriwaldeniyahena sold to Gamakarannalaye Westu Kira and another under the Waste Lands Ordinances; on the west by Kiriwaldeniyahena sold to Kottewattaarachchillaye Loku Mahatmaya under the Waste Lands Ordinances, Deiyane-gamehena to be declared the property of the Crown under the Waste Lands Ordinances.



Surveyor-General's Office,  
Colombo, May 12, 1920.

Scale of 4 Chains to an Inch.

F. J. SALMON,  
for Acting Surveyor-General.

August 30, 1920,

W. E. WAIT,  
Special Officer.

**Ratnapura S. O. No. 494.**

**Order under Section 4, Sub-section (1), of "The Waste Lands Ordinances of 1897, 1899, 1900, and 1903."**

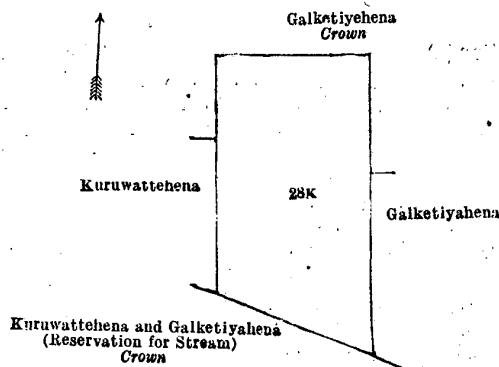
In the matter of the land commonly called or known as Kuruwattehena, situate in the village of Denawakapatakada, in the Uda pattuwa of the Nawadun korale of the Ratnapura District, in the Province of Sabaragamuwa, and of "The Waste Lands Ordinances of 1897, 1899, 1900, and 1903,"

WHEREAS in pursuance of section 1 of the said Ordinances it was duly declared and notified on the 3rd day of October, 1913, that if no claim to the land commonly called or known as Kuruwattehena, situate in the village of Denawakapatakada, in the Uda pattuwa of the Nawadun korale of the Ratnapura District, in the Province of Sabaragamuwa, containing in extent 2 acres and 15 perches, and shown as lot 28K in block survey preliminary plan 161 and in the annexed diagram, was made to Howard Orme Fox, Special Officer appointed under section 28 of the said Ordinances, within the period of three months from the date specified in the said notice, such land would be declared the property of the Crown, and dealt with on account of the Crown (*vide* Notice No. 5,016):

And whereas (1) Kuruwattege Rankirihamy, and (2) Alutwatte Patabendiralalage Kaluhamy made claim thereto, and Howard Orme Fox and Walter Ernest Wait, Special Officers appointed under section 28 of the said Ordinances, made due inquiry into such claim, and whereas the said claimants and I, with the consent of His Excellency the Governor, came to an agreement in writing dated the 5th day of May, 1914, concerning the said land, under section 4, sub-section (1), of the said Ordinances, whereby it was agreed that the said claimants should be declared the purchasers of the said land upon payment on or before the 5th day of August, 1914, to the Government Agent at Ratnapura, of a sum of Rupees Thirty only (Rs. 30), as the purchase amount of the said land, and whereas the said amount has been duly paid by the said claimants, they are hereby, in pursuance of the agreement afore-mentioned, declared to be the purchasers of the said land, as more fully described herein below.

*Description of the Land referred to.*

The land commonly called or known as Kuruwattehena, situated in the village of Denawakapatakada, in the Uda pattuwa of the Nawadun korale of the Ratnapura District, in the Province of Sabaragamuwa, containing in extent 2 acres and 15 perches, and shown as lot 28K in block survey preliminary plan 161 and in the annexed diagram, and bounded as follows: on the north by Galketiyehena to be declared the property of the Crown under the Waste Lands Ordinances; on the east by Galketiyehena to be declared the property of the Crown under the Waste Lands Ordinances, Galketiyehena (private); on the south by Kuruwattehena and Galketiyehena (reservation for stream) to be declared the property of the Crown under the Waste Lands Ordinances; on the west by Kuruwattehena sold to Kuruwatte Punchi Etana under the Waste Lands Ordinances, Galketiyehena to be declared the property of the Crown under the Waste Lands Ordinances.



Surveyor-General's Office,  
Colombo, May 12, 1920.

Scale of 4 Chains to an Inch.

F. J. SALMON,  
for Acting Surveyor-General.

August 30, 1920.

W. E. WAIT,  
Special Officer.

## Ratnapura S. O. No. 495.

## Order under Section 4, Sub-section (1), of "The Waste Lands Ordinances of 1897, 1899, 1900, and 1903," admitting Land to be Private Property.

In the matter of the land commonly called or known as Waldeniya, situate in the village of Denawakapatakada, in the Uda pattuwa of the Nawadun korale of the Ratnapura District, in the Province of Sabaragamuwa, and of "The Waste Lands Ordinances of 1897, 1899, 1900, and 1903."

WHEREAS in pursuance of section 1 of the said Ordinances it was duly notified on the 3rd day of October, 1913, that if no claim to the land commonly called or known as Waldeniya, situate in the village of Denawakapatakada, in the Uda pattuwa of the Nawadun korale of the Ratnapura District, in the Province of Sabaragamuwa, containing in extent 2 acres 1 rood and 17 perches, and shown as lot 150 in block survey preliminary plan 161 and in the annexed diagram, was made to Howard Orme Fox, Special Officer appointed under section 28 of the said Ordinances, within the period of three months from the date specified in such notice, such land would be declared the property of the Crown, and dealt with on account of the Crown (*vide* Notice No. 5,016):

And whereas Kottewattearachchillaye Lokumahatmaya made claim thereto, and Howard Orme Fox and Walter Ernest Wait, Special Officers appointed under section 28 of the said Ordinances made due inquiry into such claim, I, with the consent of His Excellency the Governor, do hereby, in pursuance of the agreement dated the 5th day of May, 1914, admit the claim of the said claimant to the said land, as more fully described herein below, under section 4, sub-section (1), of the said Ordinances.

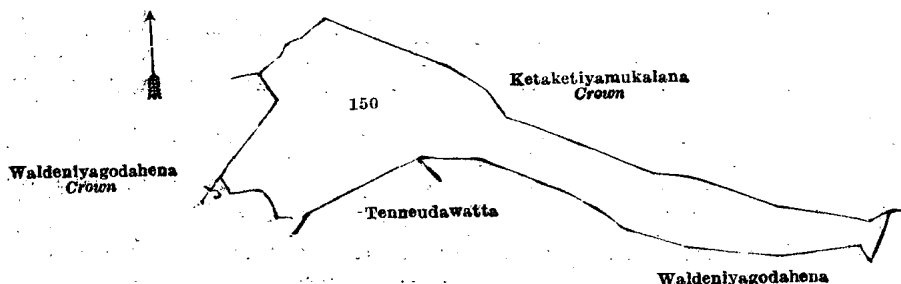
*Description of the Land referred to.*

The following lot situated in the village of Denawakapatakada, in the Uda pattuwa of the Nawadun korale of the Ratnapura District, in the Province of Sabaragamuwa, as described in the annexed diagram:—

Lot.	Name of Land.	Extent, A. R. P.
150	Waldeniya	2 1 17

Block survey preliminary plan 161.

and bounded as follows: on the north by Ketaketiyamukalana to be declared the property of the Crown under the Waste Lands Ordinances; on the east by Waldeniyagodahena sold to Loggedera Mituruhamy and others under the Waste Lands Ordinances; on the south by Waldeniyagodahena sold to Loggedera Mituruhamy and others under the Waste Lands Ordinances, Tenneudawatta claimed by Delgahawatte Yasohamy and others, Waldeniyagodahena to be declared the property of the Crown under the Waste Lands Ordinances; on the west by Waldeniyagodahena to be declared the property of the Crown under the Waste Lands Ordinances.



Surveyor-General's Office,  
Colombo, May 12, 1920:

Scale of 4 Chains to an Inch.

F. J. SALMON,  
for Acting Surveyor-General.

August 30, 1920.

W. E. WAIT,  
Special Officer.

## Ratnapura S. O. No. 496.

## Order under Section 4, Sub-section (1), of "The Waste Lands Ordinances of 1897, 1899, 1900, and 1903."

In the matter of the land commonly called or known as Rattorawattehena, situate in the village of Denawakapatakada, in the Uda pattuwa of the Nawadun korale of the Ratnapura District, in the Province of Sabaragamuwa, and of "The Waste Lands Ordinances of 1897, 1899, 1900, and 1903."

WHEREAS in pursuance of section 1 of the said Ordinances it was duly declared and notified on the 3rd day of October, 1913, that if no claim to the land commonly called or known as Rattorawattehena, situate in the village of Denawakapatakada, in the Uda pattuwa of the Nawadun korale of the Ratnapura District, in the Province of Sabaragamuwa, containing in extent 1 acre and 8 perches, and shown as lot 90B in block survey preliminary plan 161 and in the annexed diagram, was made to Howard Orme Fox, Special Officer appointed under section 28 of the said Ordinances, within the period of three months from the date specified in the said notice, such land would be declared the property of the Crown, and dealt with on account of the Crown (*vide* Notice No. 5,016):

And whereas Midalanakattadige Rattaranhamy made claim thereto, and Howard Orme Fox and Walter Ernest Wait, Special Officers appointed under section 28 of the said Ordinances, made due inquiry into such claim, and whereas the said claimant and I, with the consent of His Excellency the Governor, came to an agreement in writing dated the 5th day of May, 1914, concerning the said land, under section 4, sub-section (1), of the said Ordinances, whereby it was agreed that the said claimant should be declared the purchaser of the said land upon payment on or before the 5th day of August, 1914, to the Government Agent at Ratnapura, of a sum of Rupees Fifteen only (Rs. 15), as the purchase amount of the said land, and whereas the said amount has been duly paid by the said claimant, he is hereby, in pursuance of the agreement afore-mentioned, declared to be the purchaser of the said land, as more fully described herein below.

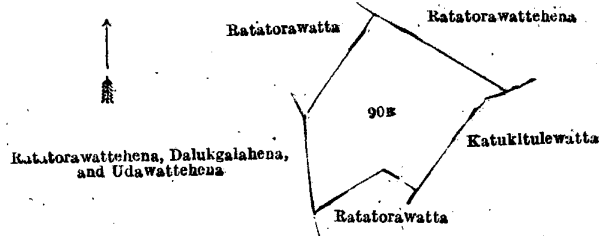
*Description of the Land referred to.*

The following lot situated in the village of Denawakapatakada, in the Uda pattuwa of the Nawadun korale of the Ratnapura District, in the Province of Sabaragamuwa, as described in the annexed diagram:—

Block survey preliminary plan 161.

Lot.	Name of Land.	Extent, A. R. P.
90B	Ratatorawattahena	1 0 8

and bounded as follows: on the north by Ratatorawatta claimed by Midalanakattadige Anagihamy and others, Ratatorawattahena sold to Midalanakattadige Anagihamy and others under the Waste Lands Ordinances; on the east by Katukitulewatta claimed by Midalanakattadige Mudalihamy and others; on the south by Ratatorawatta claimed by Podituakkuarachchige Appuhamy; on the west by Ratatorawattahena, Dalukgalahena, and Udawattahena sold to Ismail Lebbe Marikkar Abdul Caffoor and another under the Waste Lands Ordinances, Ratatorawatta claimed by Midalanakattadige Anagihamy and others.



Surveyor-General's Office,  
Colombo, May 12, 1920.

Scale of 4 Chains to an Inch.

F. J. SALMON,  
for Acting Surveyor-General.

August 30, 1920.

W. E. WAIT,  
Special Officer.

**Ratnapura S. O. No. 497.****Order under Section 4, Sub-section (1), of "The Waste Lands Ordinances of 1897, 1899, 1900, and 1903."**

In the matter of the land commonly called or known as Kuruwattahena, situate in the village of Denawakapatakada, in the Uda pattuwa of the Nawadun korale of the Ratnapura District, in the Province of Sabaragamuwa, and of "The Waste Lands Ordinances of 1897, 1899, 1900, and 1903."

WHEREAS in pursuance of section 1 of the said Ordinances it was duly declared and notified on the 3rd day of October, 1913, that if no claim to the land commonly called or known as Kuruwattahena, situate in the village of Denawakapatakada, in the Uda pattuwa of the Nawadun korale of the Ratnapura District, in the Province of Sabaragamuwa, containing in extent 1 acre and 6 perches, and shown as lot 28g in block survey preliminary plan 161 and in the annexed diagram, was made to Howard Orme Fox, Special Officer appointed under section 28 of the said Ordinances, within the period of three months from the date specified in the said notice, such land would be declared the property of the Crown, and dealt with on account of the Crown (*vide* Notice No. 5,016):

And whereas (1) Kuruwatta Mituruhamy, (2) ditto Rattranhamy, and (3) ditto Menikhamy, made claim thereto, and Howard Orme Fox and Walter Ernest Wait, Special Officers appointed under section 28 of the said Ordinances, made due inquiry into such claim, and whereas the said claimants and I, with the consent of His Excellency the Governor, came to two agreements in writing dated the 5th day of May, 1914, and 6th day of May, 1914, concerning the said land, under section 4, sub-section (1), of the said Ordinances, whereby it was agreed that the said claimants should be declared the purchasers of the said lands upon payment on or before the 5th day of August, 1914, to the Government Agent at Ratnapura, of a sum of Rupees Fifteen only (Rs. 15), as the purchase amount of the said land, and whereas the said amount has been duly paid by the said claimants, they are hereby, in pursuance of the agreements afore-mentioned, declared to be the purchasers of the said land, as more fully described herein below.

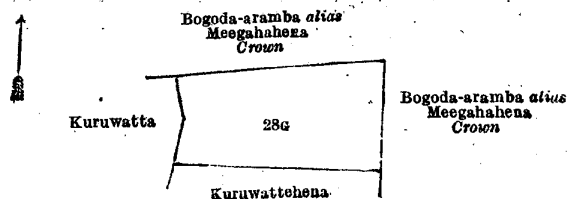
*Description of the Land referred to.*

The following lot situated in the village of Denawakapatakada, in the Uda pattuwa of the Nawadun korale of the Ratnapura District, in the Province of Sabaragamuwa, as described in the annexed diagram:—

Block survey preliminary plan 161.

Lot.	Name of Land.	Extent, A. R. P.
28g	Kuruwattahena	1 0 6

and bounded as follows: on the north and east by Bogoda-aramba *alias* Meegahahena to be declared the property of the Crown under the Waste Lands Ordinances; on the south by Kuruwattahena sold to Kuruwatta Huratalhamy and another under the Waste Lands Ordinances; on the west by Kuruwatta claimed by Alutwatta Lama Etana and others.



Surveyor-General's Office,  
Colombo, May 12, 1920.

Scale of 4 Chains to an Inch.

F. J. SALMON,  
for Acting Surveyor General.

August 30, 1920.

W. E. WAIT,  
Special Officer.

**Ratnapura S. O. No. 498.**

**Order under Section 4, Sub-section (1), of "The Waste Lands Ordinances of 1897, 1899, 1900, and 1903."**

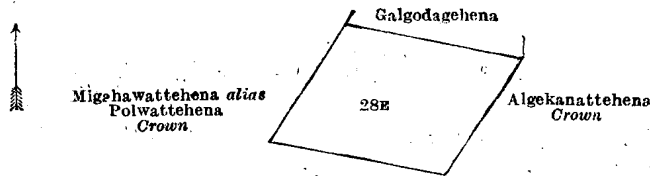
In the matter of the land commonly called or known as Algekanattehena, situate in the village of Denawakapatakada, in the Uda pattuwa of the Nawadun korale of the Ratnapura District, in the Province of Sabaragamuwa, and of "The Waste Lands Ordinances of 1897, 1899, 1900, and 1903."

WHEREAS in pursuance of section 1 of the said Ordinances it was duly declared and notified on the 3rd day of October, 1913, that if no claim to the land commonly called or known as Algekanattehena, situate in the village of Denawakapatakada, in the Uda pattuwa of the Nawadun korale of the Ratnapura District, in the Province of Sabaragamuwa, containing in extent 1 acre and 10 perches, and shown as lot 28E in block survey preliminary plan 161 and in the annexed diagram, was made to Howard Orme Fox, Special Officer appointed under section 28 of the said Ordinances, within the period of three months from the date specified in the said notice, such land would be declared the property of the Crown, and dealt with on account of the Crown (*vide* Notice No. 5,016):

And whereas Porambe Liyanage James Appu made claim thereto, and Howard Orme Fox and Walter Ernest Wait, Special Officers appointed under section 28 of the said Ordinances, made due inquiry into such claim, and whereas the said claimant and I, with the consent of His Excellency the Governor, came to an agreement in writing dated the 5th day of May, 1914, concerning the said land, under section 4 sub-section (1), of the said Ordinances, whereby it was agreed that the said claimant should be declared the purchaser of the said land upon payment on or before the 5th day of August, 1914, to the Government Agent at Ratnapura, of a sum of Rupees Fifteen only (Rs. 15), as the purchase amount of the said land, and whereas the said amount has been duly paid by the said claimant, he is hereby, in pursuance of the agreement afore-mentioned, declared to be the purchaser of the said land, as more fully described herein below.

*Description of the Land referred to.*

The land commonly called or known as Algekanattehena, situated in the village of Denawakapatakada, in the Uda pattuwa of the Nawadun korale of the Ratnapura District, in the Province of Sabaragamuwa, containing in extent 1 acre and 10 perches, and shown as lot 28E in block survey preliminary plan 161 and in the annexed diagram, and bounded as follows: on the north by Galgodagehena sold to Galgodage Sutiya under the Waste Lands Ordinances; on the east by Algekanattehena to be declared the property of the Crown under the Waste Lands Ordinances; on the south and west by Migahawattehena *alias* Polwattehena to be declared the property of the Crown under the Waste Lands Ordinances.



Surveyor General's Office,  
Colombo, May 12, 1920.

Scale of 4 Chains to an Inch.

F. J. SALMON,  
for Acting Surveyor-General.

W. E. WAIT,  
Special Officer.  
August 30, 1920.

**PRELIMINARY NOTICES.**

**Colombo Notice No 7,682.**

**Notice under "The Waste Lands Ordinances of 1897, 1899, 1900, and 1903."**

TAKE notice that unless within three months from November 26, 1920, the persons, if any, who claim any interest in the lands hereinafter mentioned or in any one or more of such lands appear before the Assistant Government Agent of the Colombo and Negombo Districts of the Western Province, at his office in Colombo, and make claim in person or in writing to the said lands or any of them or to some interest therein:

Such Assistant Government Agent, in pursuance of the powers in him vested by the said Ordinances, will declare by writing under his hand that the said lands, or such of them as to which no claim has been made, are the property of the Crown.

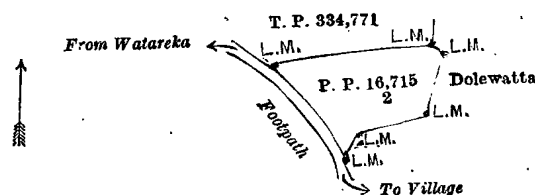
*Description of the Lands referred to.*

H. E. NEWNHAM,  
Assistant Government Agent.

The following lots situated in the village of Maduluwawa, in Meda pattuwa of Hewagam korale, in the Colombo District of the Western Province, as described in the annexed diagrams:—

Lot.	Name of Land.	I.—Preliminary plan 16,715.	Extent, A. R. P.
2	Dolewattekele		0 1 37

and bounded as follows: on the north by land depicted in title plan No. 334,771 and Dolewatta claimed by Patarige Temanis and others; on the east and south by Dolewatta claimed by Patarige Temanis and others; and on the south-west by a footpath from Watareka to village.



Surveyor-General's Office,  
Colombo, July 16, 1920.

Scale of 4 Chains to an Inch.

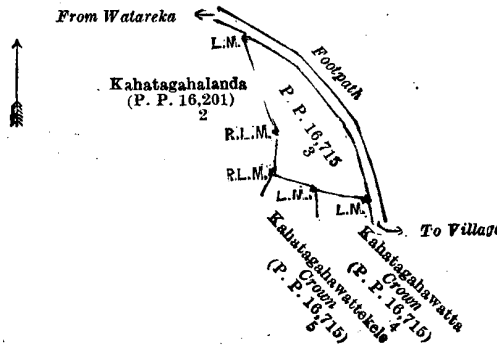
C. R. LUNDIE,  
for Surveyor-General.



II.—Preliminary plan 16,715.

Lot.	Name of Land.	Extent, A. R. P.
3	Kahatagahalanda	0 1 31

and bounded as follows : on the north-east by a footpath from Watareka to village ; on the south by Kahatagahawatta claimed by the Crown (P. P. 16,715/4) and Kahatagahawattekele claimed by the Crown (P. P. 16,715/5) ; and on the west by Kahatagahalanda settled on P. Siyadoris Perera and another (P. P. 16,201/2).



Surveyor-General's Office,  
Colombo, July 16, 1920.

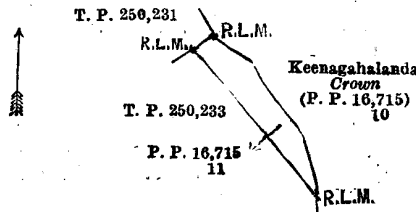
Scale of 4 Chains to an Inch.

C. R. LUNDIE,  
for Surveyor-General.

III.—Preliminary plan 16,715.

Lot.	Name of Land.	Extent, A. R. P.
11	Godaparagahalanda	0 0 39

and bounded as follows : on the north-east by Keenagahalanda claimed by the Crown (P. P. 16,715/10) ; on the south-west by land depicted in title plan No. 250,233 ; and on the north-west by land depicted in title plan No. 250,231.



Surveyor-General's Office,  
Colombo, July 16, 1920.

Scale of 4 Chains to an Inch.

C. R. LUNDIE,  
for Surveyor-General.

Colombo Notice No. 7,683.

Notice under "The Waste Lands Ordinances of 1897, 1899, 1900, and 1903."

TAKE notice that unless within three months from November 26, 1920, the persons, if any, who claim any interest in the lands hereinafter mentioned or in any one or more of such lands appear before the Assistant Government Agent of the Colombo and Negombo Districts of the Western Province, at his office in Colombo, and make claim in person or in writing to the said lands or any of them or to some interest therein :

Such Assistant Government Agent, in pursuance of the powers in him vested by the said Ordinances, will declare by writing under his hand that the said lands, or such of them as to which no claim has been made, are the property of the Crown.

H. E. NEWNHAM,  
Assistant Government Agent.

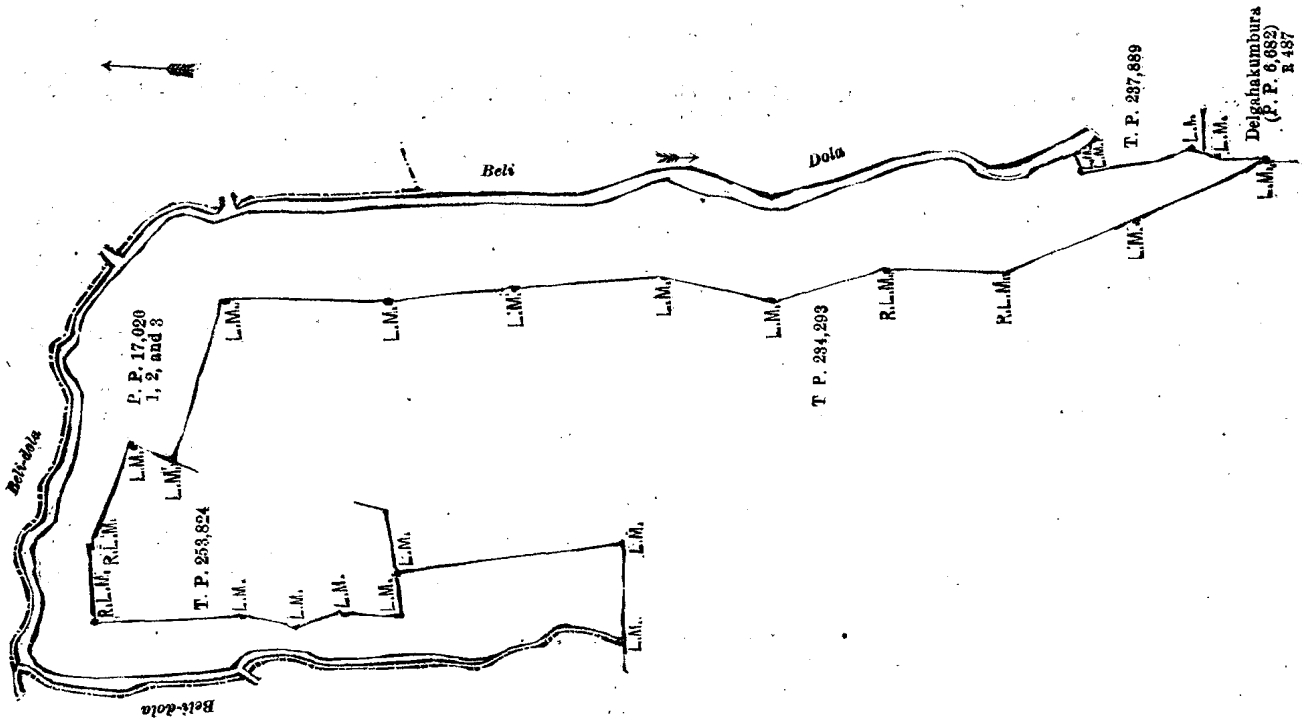
Description of the Lands referred to.

The following lots situated in the village of Bope, in Meda pattuwa of Hewagam korale, in the Colombo District of the Western Province, as described in the annexed diagrams :—

I.—Preliminary plan 17,020.

Lot.	Name of Land.	Extent, A. R. P.
1	Belidolelanda <i>alias</i> Belungalelanda	4 0 19
2	Belidolelanda (reservation for Beli-dola)	2 1 34
9	Belidolekele	0 1 4
		6 3 17

and bounded as follows: on the north by Belid-ola ; on the east by Beli dola, land depicted in title plan No. 237,889 and Delgahakumbura claimed by Bopegamage Simon Appu and others (P. P. 6,682/R 487) ; on the south by lands depicted in title plans Nos. 234,293, 253,824, and 234,293 ; and on the west by Beli-do'a.



Surveyor-General's Office,  
Colombo, September 13, 1920.

Scale of 4 Chains to an Inch.

C. H. VINCE,  
for Surveyor-General.

II.—Preliminary plan 17,020.

Lot.	Name of Land.	Extent, A. R. P.	Lot.	Name of Land.	Extent, A. R. P.
3 ..	Belidolekele (reservation for Beli-dola)	.. 5 3 14	6 ..	Belidoledehiya	.. 0 1 2
4 ..	Belidolekele	.. 0 0 28			
5 ..	Do.	.. 0 1 30			6 2 34

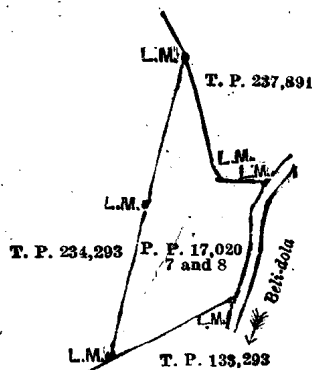
and bounded as follows : on the north-east by lands depicted in title plans Nos. 234,293, 216,824, and 239,098 and Belidolekumbura claimed by Paddukke Singho and Kumarage Johana Hami (P. P. 5,286/L 265) ; on the south-west by Beli-dola ; and on the north-west by boundary limits of Halpe village.

[For Diagram see page 1859.]

III.—Preliminary plan 17,020.

Lot.	Name of Land.	Extent, A. R. P.
7 ..	Belidolekele (reservation for Beli-dola)	.. 0 1 22
8 ..	Belidolekele	.. 0 2 0
		0 3 22

and bounded as follows : on the north by land depicted in title plan No. 237,891 ; on the east by Beli-dola ; on the south-east by land depicted in title plan No. 133,293 ; and on the west by land depicted in title plan No. 234,293.



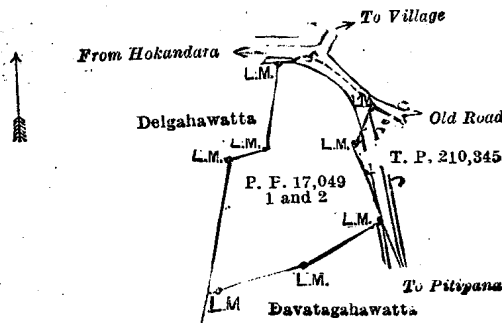
Surveyor-General's Office,  
Colombo, September 13, 1920.

Scale of 4 Chains to an Inch.

C. H. VINCE,  
for Surveyor-General.



and bounded as follows : on the north by a road from Hokandara to village ; on the north-east by an old road ; on the east by a road from Hokandara to Pitipana, land depicted in title plan No. 210,345, and a road from Hokandara to Pitipana ; on the south by Dawatagahawatta claimed by N. Punchi Nona and others ; and on the west by Delgahawatta claimed by K. Thepanis Alwis and another.



Surveyor-General's Office,  
Colombo, October 1, 1920.

Scale of 4 Chains to an Inch.

C. H. VINCE,  
for Surveyor-General.

**Colombo Notice No. 7,685.**

**Notice under "The Waste Lands Ordinances of 1897, 1899, 1900, and 1903."**

TAKE notice that unless within three months from November 26, 1920, the persons, if any, who claim any interest in the lands hereinafter mentioned or in any one or more of such lands appear before the Assistant Government Agent of the Colombo and Negombo Districts, Western Province, and make claim to the said lands or any of them or to some interest therein :

Such Assistant Government Agent, in pursuance of the powers in him vested by Ordinance No. 1 of 1897, will declare by writing under his hand that the said lands, or such of them to which no claim has been made, are the property of the Crown.

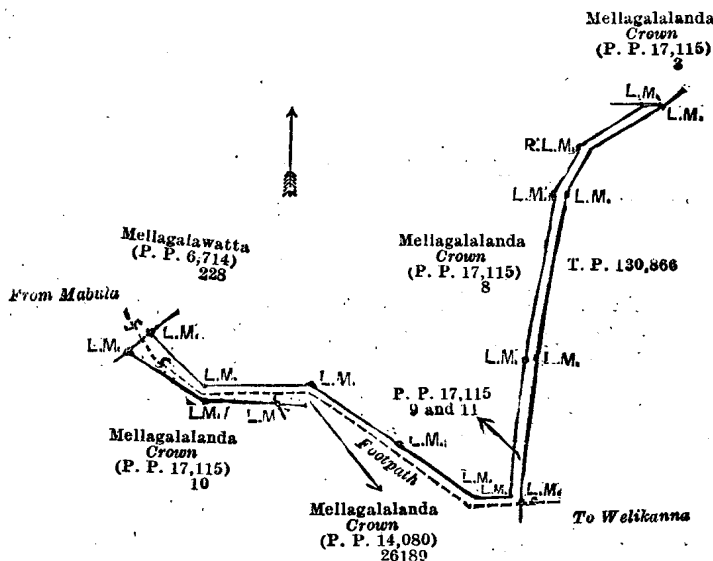
H. E. NEWNHAM,  
Assistant Government Agent.

*Description of the Lands referred to.*

The following lots situated in the village of Mabula, in Udugaha pattuwa of Hewagam korale, in the Colombo District of the Western Province, as described in the annexed diagram :—

Lot.	Name of Land.	Preliminary plan 17,115.	Extent, A. R. P.
9	.. Mellagalalanda (reservation for footpath)	..	0 0 32
11	.. Do. (reservation for means of access)	..	0 0 36
			0 1 28

and bounded as follows : on the north by Mellagalalanda claimed by the Crown (P. P. 17,115/8) and Mellagalalanda claimed by the Crown (P. P. 17,115/3) ; on the east by land depicted in title plan No. 130,866 ; on the south by a footpath from Mabula to Welikanna, Mellagalalanda claimed by the Crown (P. P. 14,080/26,189) and Mellagalalanda claimed by the Crown (P. P. 17,115/10) ; and on the north-west by Mellagalawatta claimed by I. L. Sawaris and others (P. P. 6,714/228).



Surveyor-General's Office,  
Colombo, October 4, 1920.

Scale of 4 Chains to an Inch.

C. H. VINCE,  
for Surveyor-General.

**Colombo Notice No. 7,686.**

**Notice under "The Waste Lands Ordinances of 1897, 1899, 1900, and 1903."**

TAKE notice that unless within three months from November 26, 1920, the persons, if any, who claim any interest in the land hereinafter mentioned appear before the Assistant Government Agent of the Colombo and Negombo Districts of the Western Province, at his office in Colombo, and make claim in person or in writing to the said land or to some interest therein :

Such Assistant Government Agent, in pursuance of the powers in him vested by the said Ordinances, will declare by writing under his hand that the said land, to which no claim has been made, is the property of the Crown.

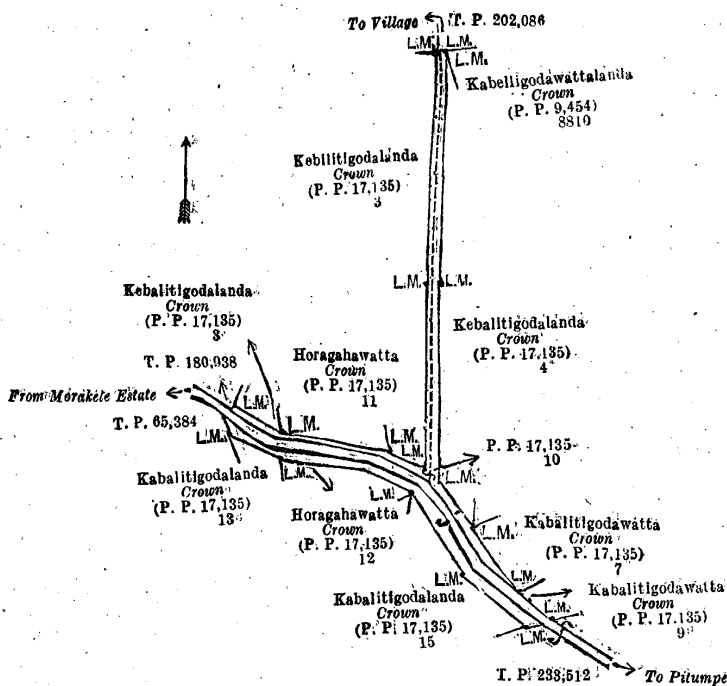
H. E. NEWNHAM,  
Assistant Government Agent.

*Description of the Land referred to.*

The following lot situated in the village of Pinnawala, in Meda pattuwa of Hewagam korale, in the Colombo District of the Western Province, as described in the annexed diagram :—

Lot.	Name of Land.	Preliminary plan 17,135.	Extent, A. R. P.
10	Kabalitigodalana (reservation for road end footpath)		0 2 20

and bounded as follows : on the north by Kabalitigodalanda claimed by the Crown (P. P. 17,135/3), Horagahawatta claimed by the Crown (P. P. 17,135/11), Kabalitigodalanda claimed by the Crown (P. P. 17,135/3), land depicted in title plan No. 202,086; Keballigodawattalanda claimed by the Crown (P. P. 9,454/8,810), Kabalitigodalanda claimed by the Crown (P. P. 17,135/4), Kabalitigodawatta claimed by the Crown (P. P. 17,135/7 and 9); on the south-east by land depicted in title plan No. 233,512; on the south by Kabalitigodalanda claimed by the Crown (P. P. 17,135/15), Horagahawatta claimed by the Crown (P. P. 17,135/12), and Kabalitigodalanda claimed by the Crown (P. P. 17,135/13); on the south-west by land depicted in title plan No. 65,384; and on the north-west by land depicted in title plan No. 180,938.



Surveyor-General's Office,  
Colombo, October 2, 1920.

Scale of 4 Chains to an Inch.

C. H. VINCE,  
for Surveyor-General.

**Hambantota Notice No. 7,687.**

**Notice under "The Waste Lands Ordinances of 1897, 1899, 1900, and 1903."**

TAKE notice that unless within three months from November 26, 1920, the persons, if any, who claim any interest in the lands hereinafter mentioned or in any one or more of such lands or to some interest therein make claim in person or in writing to the said lands or any of them or to some interest therein to M. M. Wedderburn, Esq., Special Officer appointed under section 28 of "The Waste Lands Ordinances of 1897, 1899, 1900, and 1903," at his office at Colombo :

Such Special Officer, in pursuance of the powers vested in him by the said Ordinances, will declare by writing under his hand that the said lands, or such of them as to which no claim has been made, are the property of the Crown.

M. M. WEDDERBURN,  
Special Officer.

NOTE.—A claim to a right of way over the said lands or any of them is a claim to an interest in the land or lands.

*Description of the Lands referred to.*

The following lots situated in the village of Bundala, in the Magam pattu of the Hambantota District, in the Southern Province, as described in the annexed diagram :—

Irrigation survey preliminary plan 2.

Lot.	Name of Land.	Extent, A. R. P.	Lot.	Name of Land.	Extent, A. R. P.
1	Main channel	0 2 0	5	Gonagamakele	141 1 22
2	Beme and bund of main channel	0 3 20	6	Ela (channel)	0 0 5
3	Gonagamagodana	183 1 3	7	Ela (do.)	0 0 14
4	Do. and Haraswewa-godana (reservation for main channel)	57 2 37	8	Ela (do.)	0 0 13

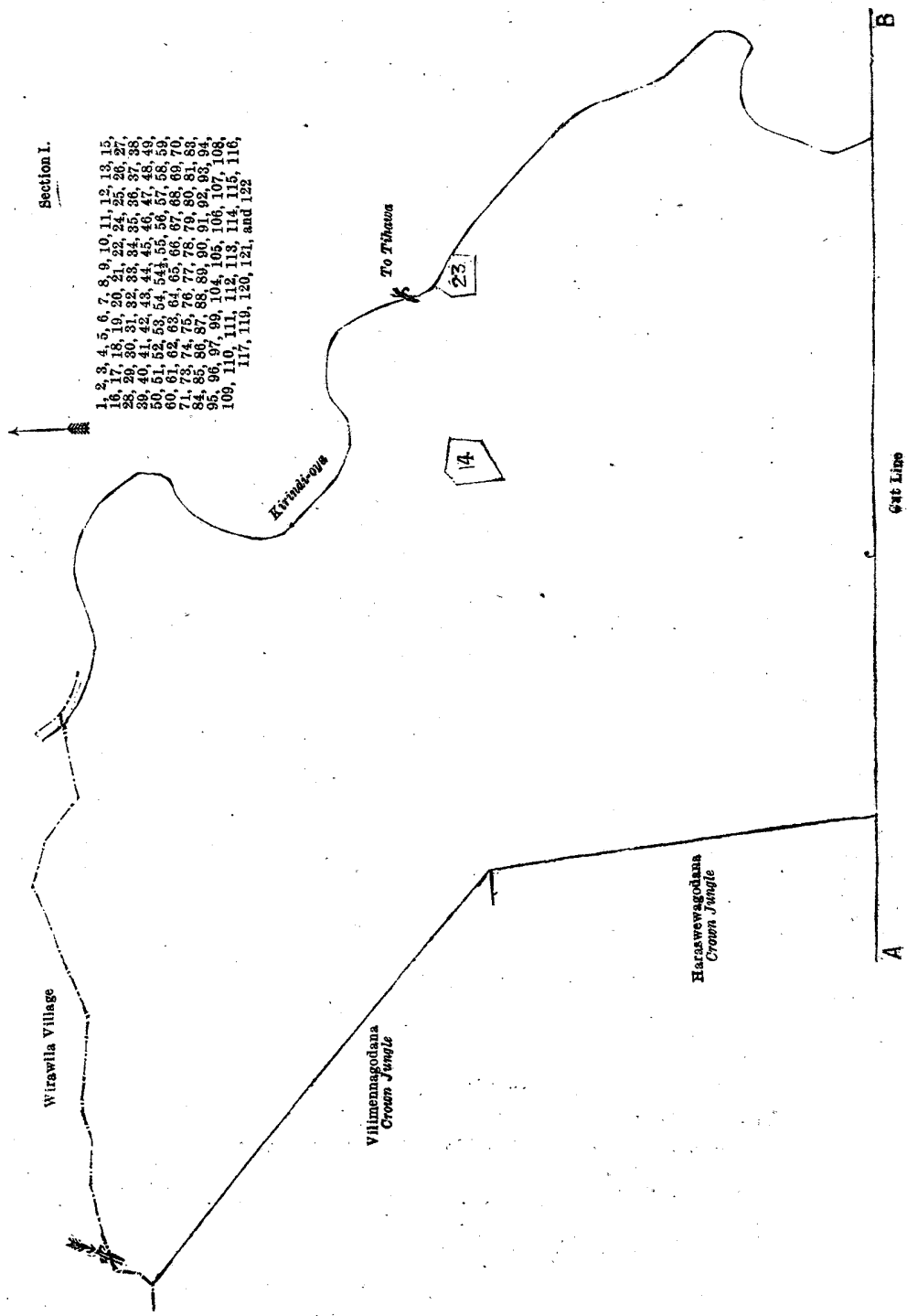
Lot.	Name of Land.	Extent, A. R. P.	Lot.	Name of Land.	Extent, A. R. P.
9	Gonagamakele (reservation for drainage channel)	7 0 31	63	Telullegodana	159 2 4
10	Gonagamakele	8 0 3	64	Beminiyawewa (tank and bund)	41 1 17
11	Do. and Nediganwilagodana	626 3 20	65	Do. (part of tank)	0 0 37
12	Nediganwilakele and Gonagamakele (reservation for Kirindi-oya)	38 3 23	66	Karattapara (cart track)	0 1 21
13	Mahawewa (abandoned tank and bund)	14 3 6	67	Beminiyawewa (part of tank)	1 1 30
15	Nediganwila-ela (water-course)	0 2 16	68	Beminiyawewakele (reservation for distribution channel)	4 0 5
16	Nediganwilakele (reservation for Nediganwila-ela)	3 3 7	69	Karattapara (cart track)	0 2 7
17	Do. (reservation for Kirindi-oya)	8 3 26	70	Karagahawewa (abandoned tank and bund)	5 0 5
18	Do. (part of the reservation for an agricultural road)	1 0 34	71	Gurugoda, Karagahawewakele, Beminiyawelakele, and Rakinawalagodana	167 3 12
19	Nediganwilawelena	0 2 13	73	Beminiyanwilakele	5 1 7
20	Do. (reservation for Kirindi-oya)	1 3 39	74	Telullewewa (dry tank and breached bund)	70 3 32
21	Karattapara (cart track)	0 0 9	75	Telullegangawelena	66 0 7
22	Nediganwilawelena (reservation for Kirindi-oya)	1 2 33	76	Do. (reservation for Kirindi-oya)	25 2 26
24	Karattapara (cart track)	0 0 6	77	Do. (reservation for drainage channel)	0 0 32
25	Do. (do.)	0 0 4	78	Do. (reservation for Kirindi-oya)	2 1 29
26	Nediganwilakele and Bogahalanda	102 1 4	79	Do.	6 2 33
27	Do. (reservation for road)	6 3 31	80	Do. (reservation for drainage channel)	0 2 31
28	Nediganwilagodana	52 0 22	81	Telulle-ela (channel)	0 2 26
29	Nediganwilakele	4 0 14	83	Telullewila	27 0 35
30	Do. (reservation for distribution channel)	6 0 9	84	Telullekele	56 3 29
31	Karattapara	0 3 35	85	Karattapara (cart road)	0 2 20
32	Nediganwilawelena	45 3 25	86	Uraniyakele (reservation for drainage channel)	0 2 35
33	Nediganwila tank (abandoned tank and bund)	24 0 5	87	Ela (water-course)	0 0 30
34	Nediganwilakele (reservation for distribution channel)	10 2 11	88	Uraniyakele (reservation for drainage channel)	0 3 28
35	Nediganwilakele	27 2 16	89	Karagahakele (part of reservation for distribution channel)	1 0 2
36	Rakinawalagodana and Haraswewagodana	223 2 15	90	Karattapara (cart track)	0 0 1
37	Karagahawewakele, Beminiyawewakele, Haraswewagodana, and Nediganwilakele (part of the reservation for an agricultural road)	17 3 19	91	Do. (do.)	0 0 21
38	Haraswewagodana, Beminiyawewakele, and Karagahawewakele	106 3 2	92	Do. (do.)	0 0 2
39	Haraswewagodana (reservation for main channel)	10 1 32	93	Do. (do.)	0 0 10
40	Nediganwilakele (reservation for distribution channel)	0 1 21	94	Gurugoda and Rakinawalagodana	1 2 23
41	Do. and Beminiyawewa Gurugoda	311 1 15	95	Do. (part of the reservation for an agricultural road)	4 2 11
42	Karattapara (cart track)	0 3 12	96	Kimbulawalakele (reservation for the cart track)	0 0 33
43	Do. (do.)	0 0 10	97	Do. (do.)	0 2 1
44	Telullegodana, Nediganwilakele, Beminiyawelakele, and Uraniyakele	176 1 3	99	Uraniyakele	1 3 1
45	Nediganwilakele and Beminiyawewakele (part of the reservation for the subsidiary to distribution channel)	12 3 7	104	Uraniyawewa (tank and bund)	33 2 4
46	Nediganwilakele	291 2 39	105	Uraniyagodana	55 3 11
47	Do. (part of the reservation for distribution channel)	11 1 23	106	Uraniyakele <i>alias</i> Uraniyagodana (reservation for Gansabhawa road)	1 0 22
48	Do. and Bogahalanda (reservation for Kirindi-oya)	38 3 20	107	Do. (do.)	1 0 16
49	Karattapara (cart track)	0 0 9	108	Gurugodakele and Telullekele (reservation for Gansabhawa road)	3 0 1
50	Telullegangawelena	2 2 33	109	Muda-addarakele, Telullekele (reservation for Gansabhawa road)	2 3 9
51	Karattapara (cart track)	0 0 20	110	Usangoda (reservation for Potuvihare trig station)	0 1 19
52	Telullekele (part of the reservation for distribution channel)	0 2 13	111	Gansabhawapara (cart track)	2 2 35
53	Karattapara (cart track)	0 0 11	112	Telullegangawelena	11 0 8
54	Telullegangawelena	0 0 14	113	Telullekele (reservation for Telulle-ela)	3 2 32
54½	Karattapara (cart track)	0 0 12	114	Telulle-ela (water-course)	0 1 35
55	Do. (do.)	0 0 4	115	Magantotupola (reservation for Kirindi-oya)	10 0 21
56	Telullegangawelena	0 0 37	116	Telullekele (reservation for cart track)	1 1 13
57	Karattapara (cart track)	0 0 15	117	Do. Magammoderakele (reservation for Kirindi-oya)	12 1 6
58	Do. (do.)	0 0 3	119	Muda-addarakele, Magammoderakele (reservation for Kirindi-oya and the sea)	23 2 38
59	Telullegangawelena (part of the reservation for distribution channel)	2 2 35	120	Muda-addarawella, Magammoderakele, and Pollattahaduwa	198 0 30
60	Karattapara (cart track)	0 0 21	121	Kimbulawalakele	114 0 2
61	Telullegangawelena	17 2 0	122	Do. and Uraniya Mudagodana (reservation for the sea)	12 3 6
62	Gal-ara (water-course)	1 0 2			3,766 2 34

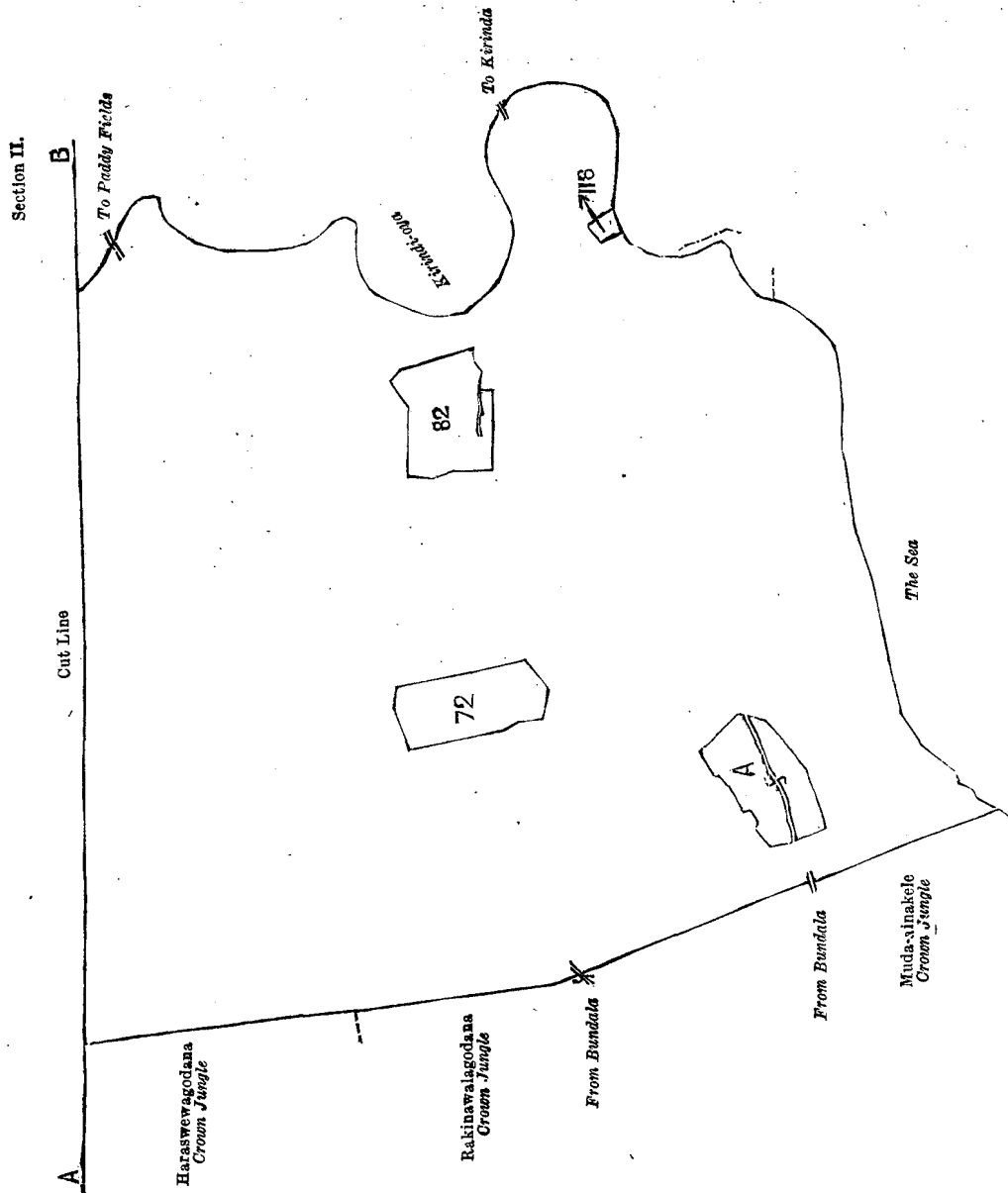
and bounded as follows : on the north by the village limit of Wirawila, the Kirindi-oya ; on the east by the Kirindi-oya ; on the south by the Kirindi-oya, the sea ; on the west by Muda-ainakele, Crown jungle, Rakinawalagodana, Crown jungle, Haraswewagodana, Crown jungle, Wilimennagodana, Crown jungle, the village limit of Wirawila.

NOTE.—The following lots lying within the above-mentioned boundaries are excluded from this notice, and their aggregate acreage of 98 acres and 3 roods is not included in the acreage of 3,766 acres 2 roods and 34 perches given above:—

Irrigation survey preliminary plan 2.

Lot.	Name of Land.	Extent, A.	R.	P.	Lot.	Name of Land.	Extent, A.	R.	P.		
14	.. Nediganwilakumbura	..	7	1	8	A 100	.. Uraniyawela	..	15	2	30
23	.. Pansalaidama	..	5	1	6	A 101	.. Do.	..	1	1	17
72	.. Baminiyawela	..	28	3	5	A 102	.. Do.	..	0	1	30
82	.. Telullewela	..	28	2	28	A 103	.. Do.	..	9	2	34
118	.. Magammodera (T. P. 20 ,032)	..	1	0	34						
A 98	.. Uraniyawela	..	0	1	8				98	3	0





Surveyor-General's Office,  
Colombo, November 2, 1920.

Scale of 32 Chains to an Inch.

Hambantota S. O. 10—1920.

G. K. THORNHILL,  
for Surveyor-General.

**Kurunegala Notice No. 7,688.**

**Notice under "The Waste Lands Ordinances of 1897, 1899, 1900, and 1903."**

TAKE notice that unless within three months from November 26, 1920, the persons, if any, who claim any interest in the lands hereinafter mentioned or in any one or more of such lands or to some interest therein make claim in person or in writing to the said lands or any of them or to some interest therein to H. C. Toller, Esq., Special Officer appointed under section 28 of "The Waste Lands Ordinances of 1897, 1899, 1900, and 1903," at his office at Colombo :

Such Special Officer, in pursuance of the powers vested in him by the said Ordinances, will declare by writing under his hand that the said lands, or such of them as to which no claim has been made, are the property of the Crown,

H. C. TOLLER,  
Special Officer.

NOTE.—A claim to a right of way over the said lands or any of them is a claim to an interest in the land or lands.



## Description of the Lands referred to.

The following lots situated in the village of Tengodagedera, in the Giratalane korale of the Dewamedhi hatpattu of the Kurunegala District, in the North-Western Province, as described in the annexed diagram:—

## Block survey preliminary plan 1,691.

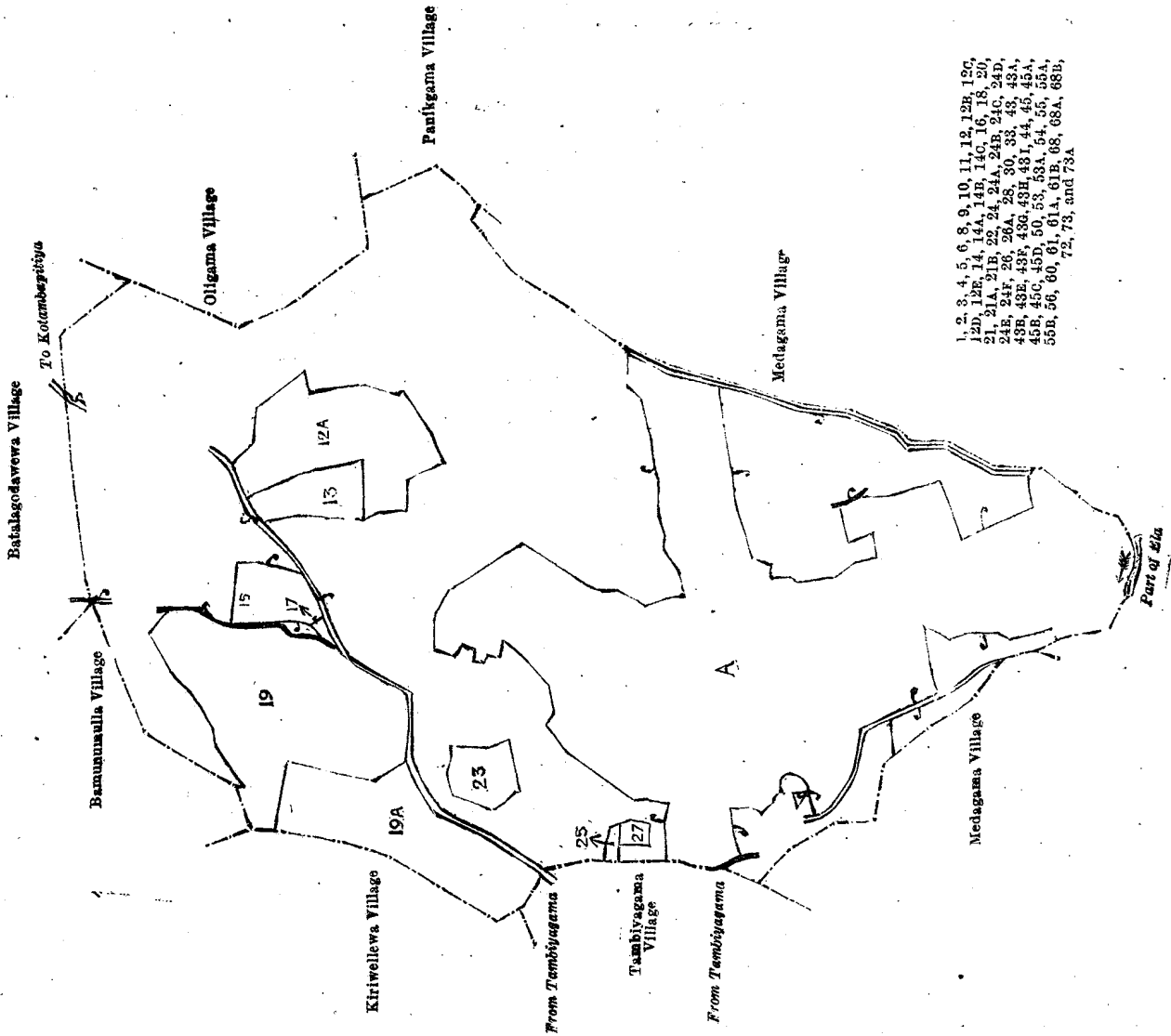
Lot.	Name of Land.	Extent, A. R. P.	Lot.	Name of Land.	Extent, A. R. P.
1	Tolabokelemukalana	8 0 17	30	Dikwewa (tank and bund)	8 2 12
2	Do.	16 0 39	33	Ambagahamulapillewa	1 2 2
3	Gansabhawa road	2 2 6	43	Karandagahamulahena	8 2 6
4	Ridikandamukalana	26 3 24	43A	Bulugahaweepillewa	1 2 35
5	Bulanawewa (tank and bund)	2 3 4	43B	Medakumburepillewa	1 0 27
6	Ridipokuna-ela	0 0 30	43E	Palugahamulahena	1 2 7
8	Do.	0 0 0½	43F	Dangahamulahena	1 1 28
9	Ridipokuna (tank and bund)	0 2 27	43J	Bulugahamulahena	1 2 6
10	Ridipokuna (water-hole)	0 0 12	43H	Do.	1 3 6
11	Ridikandamukalana	37 2 25	43I	Kotassarihena, &c. (means of access)	0 1 34
12	Paragahamulahenyaya	16 0 2	44	Footpath	0 0 30
12B	Madugahamulahena	4 2 31	45	Kadurugahamulahena	3 1 37
12C	Dangahamulahena	0 2 2	45A	Kahatagahamulahena	0 3 18
12D	Medabemmehena	1 3 31	45B	Polgahamulakelehena	1 1 32
12E	Do.	1 2 7	45C	Do.	1 2 35
14	Kongahamulahena	3 2 37	45D	Kadurugahamulahena, &c. (means of access)	0 1 17
14A	Kahatagahamulahena	3 0 17	50	Kongahamulakotuwa	2 1 11
14B	Do.	0 2 31	53	Kadurugahamulahena	1 0 17
14C	Godellehena	1 0 14	53A	Wirandagahamulahena	0 3 1
16	Dangahamulahena	0 1 18	54	Nebodagahamulapathaha (water-hole)	0 1 36
18	Path	0 1 5	55	Kahatagahamulahena	1 1 11
20	Pothupitiyewewa (tank and bund)	18 1 22	55A	Kongahamulahena	0 2 15
21	Kongahamulahena	4 0 9	55B	Kadurugahamulahena	0 3 6
21A	Talkele	3 3 32	56	Kajugahamulapatha (water-hole)	0 1 0
21B	Bulugahaweepillewa	0 2 17	60	Gansabhawa road	1 0 1
22	Pinwewa (tank and bund)	1 2 4	61	Kadurugahamulahena	0 2 36
24	Dangahamulahena	1 1 11	61A	Mylgahamulahena	0 1 26
24A	Pinwepepillewa	0 2 38	61B	Dangahamulahena	0 1 36
24B	Dangahamulahena	1 0 31	68	Kohombagahamulahena	1 2 27
24C	Kahatagahamulahena	0 0 32	68A	Kongahamulahena	0 1 8
24D	Do.	0 0 21	68B	Do.	1 1 7
24E	Do.	0 0 32	72	Ela (half the area of ela)	0 0 16
24F	Kahatagahamulahena (means of access)	0 0 1	73	Talagahamulapillewa	0 3 2
26	Dangahamulahena	0 1 24	73A	Do.	0 1 17
26A	Do.	0 1 20			
28	Road	0 0 17			
					213 1 15½

and bounded as follows: on the north by the village limits of Bamunumulla and Batalagodawewa; on the east by the village limits of Oligama, Panikgama, and Medagama; on the south by the village limit of Medagama, part of an ela, the village limit of Medagama; on the west by the village limits of Tambiyagama and Kiriwellewa.

NOTE.—The following lots lying within the above-mentioned boundaries are excluded from this notice, and their aggregate acreage of 186 acres 2 roods and 22 perches is not included in the acreage of 213 acres 1 rood and 16½ perches given above:—

## Block survey preliminary plan 1,691.

Lot.	Name of Land.	Extent, A. R. P.	Lot.	Name of Land.	Extent, A. R. P.
12A	Atambagaspiyiwatta (T. P. 339,886)	14 3 34	A 42	Karandagahamulawatta (T. P. 339,491)	0 1 8
13	Kongahamulawatta (T. P. 338,181)	4 2 13	A 43C	Kotassarihena (T. P. 339,840)	6 0 31
15	Dangahamulawatta (T. P. 337,948)	3 2 37	A 43D	Do.	7 0 0
17	Dangahamulakumbura	0 1 15	A 46	Kadurugahamulawatta	1 0 26
19	Kahatagahamulahena	26 3 1	A 47	Kahatagahamulawatta (T. P. 339,841)	1 2 0
19A	Do.	15 2 11	A 48	Timbirigahamulawatta (T. P. 339,277)	1 3 24
23	Pingwela	2 3 31	A 49	Makullagahamulawatta (T. P. 337,949)	0 3 0
25	Dangahamulawatta (T. P. 337,651)	0 1 16	A 51	Siyambalagahamulakamata	0 0 10
27	Do. (T. P. 337,595)	0 2 28	A 52	Meegahamulawatta and Pansalwatta	16 2 33
A 29	Pansalwattehena (T. P. 337,936)	0 3 5	A 57	Kajugahamulawatta (T. P. 338,975)	0 0 14
A 31	Kongahamulakamata	0 0 10	A 58	Kahatagahamulawatta (T. P. 339,245)	1 3 11
A 32	Ihalawela	7 0 30	A 59	Ambagahamulawatta (T. P. 337,875)	1 0 14
A 34	Mailagahakumbura (T. P. 215,343)	4 0 21	A 62	Meegahamulawatta (T. P. 337,876)	1 0 16
A 35	Kotuwela, Bulugahawela, Kongahakumbura, Medakumbura, Meegahakumbura, Ambagahakumbura, Suriyagahakumbura, Ihala Halpankumbura, and Pahala Halpankumbura	50 2 10	A 63	Kahatagahamulawatta	0 3 15
A 36	Medakumburekamata	0 0 12	A 64	Do.	0 3 22
A 37	Kadurugahamulakamata	0 0 9	A 65	Do. (T. P. 337,935)	3 1 6
A 38	Bolandahena	1 1 1	A 66	Do. (do.)	1 0 30
A 39	Dangahamulawatta	1 0 39	A 67	Kohombagahamulahena	0 2 24
A 40	Dangahamulakamata	0 0 6	A 69	Eramudugahamulakamata	0 0 8
A 41	Dangahamulapathaha (water-hole)	0 0 12	A 70	Kohombagahamulawatta	4 2 25
			A 71	Meegahamulakamata	0 0 4
					186 2 22



Surveyor-General's Office,  
Colombo, September 21, 1920.

Scale of 16 Chains to an Inch.

F. J. SALMON,  
for Acting Surveyor-General.

Kurunegala S. O. 96—1920.

**Kurunegala Notice No. 7,689.**

**Notice under "The Waste Lands Ordinances of 1897, 1899, 1900, and 1903."**

TAKE notice that unless within three months from November 26, 1920, the persons, if any, who claim any interest in the lands hereinafter mentioned or in any one or more of such lands or to some interest therein make claim in person or in writing to the said lands or any of them or to some interest therein to H. C. Toller, Esq., Special Officer appointed under section 28 of "The Waste Lands Ordinances of 1897, 1899, 1900, and 1903," at his office at Colombo :

Such Special Officer, in pursuance of the powers vested in him by the said Ordinances, will declare by writing under his hand that the said lands, or such of them as to which no claim has been made, are the property of the Crown.

H. C. TOLLER,  
Special Officer.

NOTE.—A claim to a right of way over the said lands or any of them is a claim to an interest in the land or lands.

*Description of the Lands referred to.*

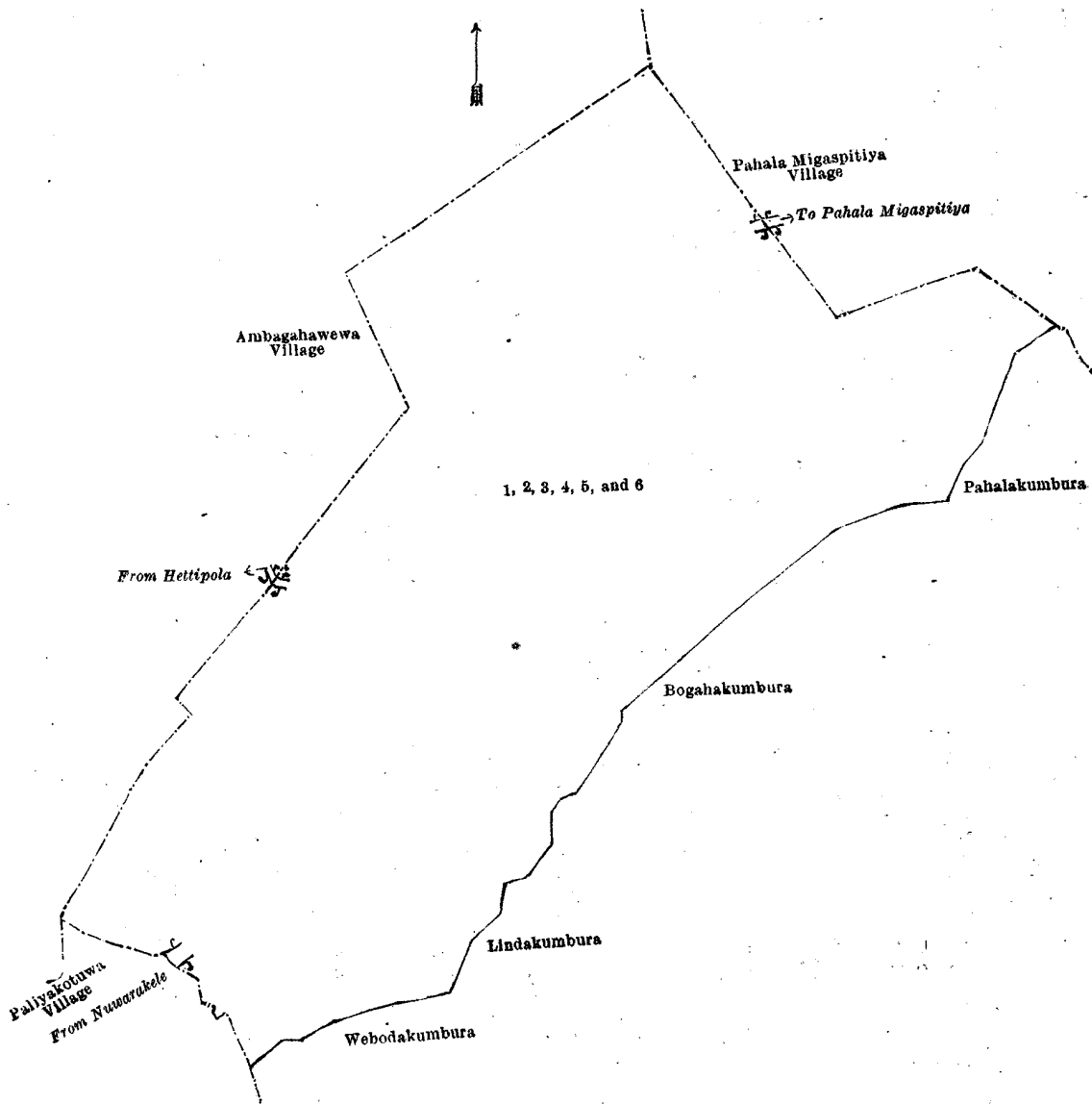
The following lots situated in the village of Radadena, in the Giratalane korale of the Dewamedi hatpattu of the Kurunegala District, in the North-Western Province, as described in the annexed diagrams :—

I.—Block survey preliminary plan 1,706.

Lot.	Name of Land.	Extent, A. R. P.
1	Kolongahamulahenyaya	2 2 11
2	Road	0 2 5
3	Kolongahamulahenyaya	0 0 5
4	Do.	3 2 32
5	Do.	13 1 33
6	Kammalwatta	0 3 9
		21 0 15

and bounded as follows : on the north by the village limits of Ambagahawewa and Pahala Migaspitiya ; on the east by the village limit of Pahala Migaspitiya, Pahalakumbura claimed by Nuwarakele temple, Bogahakumbura claimed by

Rantiranpedidurayalage Mathaya and others, Lindakumbura claimed by Rantiranpedidurayalage Girangi and another ; on the south by Webodakumbura claimed by Badalvidanelage Appu Naide and others, the village limit of Paliyakotuwa ; on the west by the village limit of Ambagahawewa.



Surveyor-General's Office,  
Colombo, October 2, 1920.

Scale of 4 Chains to an Inch.

F. J. SALMON,  
for Acting Surveyor-General.

II.—Block survey preliminary plan 1,706.

Lot.	Name of Land.	Extent, A. R. P.
8	Paluwattehenyaya	11 1 24

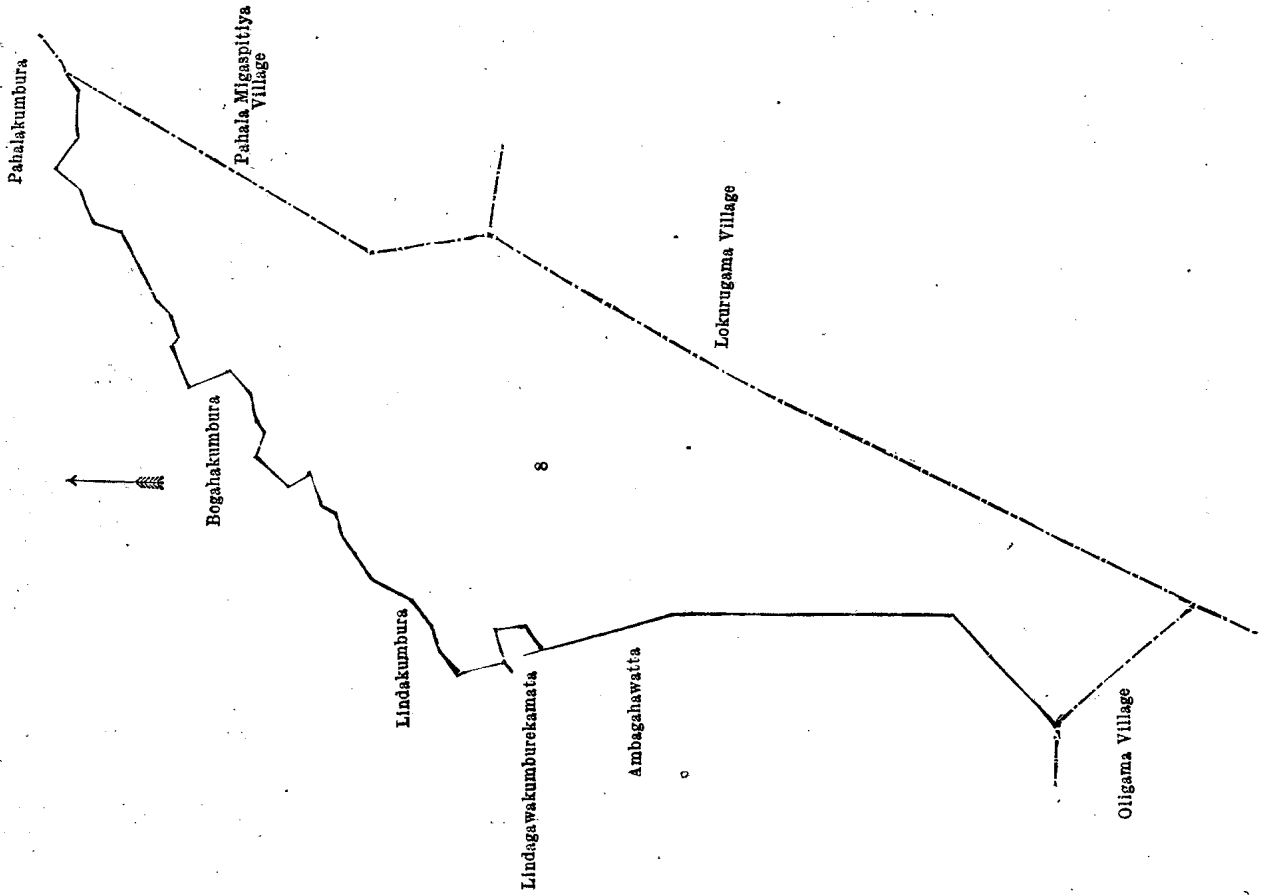
and bounded as follows : on the north by Bogahakumbura claimed by Rantiranpedidurayalage Mathaya and others, Pahalakumbura claimed by Nuwarakele temple ; on the east by the village limit of Pahala Migaspitiya and Lokurugama ; on the south by the village limits of Lokurugawa and Oligama ; on the west by Ambagahawatta claimed by Kenagahapitiya Arachchilage Ukku Manika and others, Lindagawakumburekamata claimed by Rantiranpedidurayalage Mathaya and others, Lindakumbura claimed by Rantiranpedidurayalage Girangi and another.

[For Diagram see page 1868.]

III.—Block survey preliminary plan 1,706.

Lot.	Name of Land.	Extent, A. R. P.
11	Siyambalaghamulapillewa	1 3 28

and bounded as follows : on the north by Webodakumbura claimed by Badalvidanelage Appu Naide and others, Lindakumbura claimed by Rantiranpedidurayalage Girangi and another ; on the east by Ambagahawatta claimed by Kena-

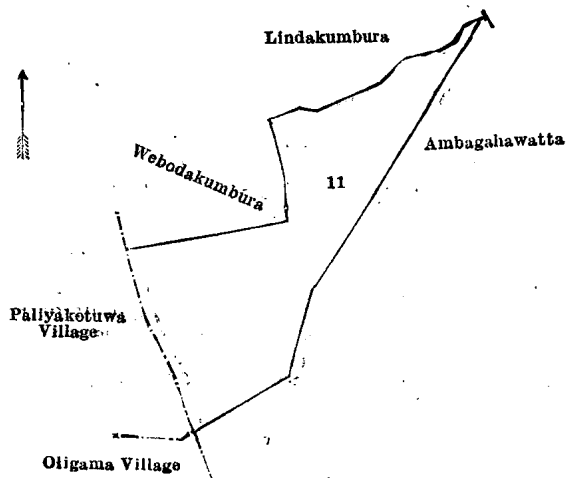


Surveyor-General's Office,  
Colombo, October 2, 1920.

Scale of 4 Chains to an Inch.

F. J. SALMON,  
for Acting Surveyor-General.

gahapitiya Arachchilage Ukkumanika and others; on the south by Ambagahawatta claimed by Keenagahapitiya Arachchilage Ukku Menika and others, and the village limit of Paliyakotuwa; on the west by the village limit of Paliyakotuwa.



Surveyor-General's Office,  
Colombo, October 2, 1920.

Scale of 4 Chains to an Inch.

F. J. SALMON,  
for Acting Surveyor-General.

Kurunegala S. O. 97—1920.

**Kurunegala Notice No. 7,690.**

**Notice under "The Waste Lands Ordinances of 1897, 1899, 1900, and 1903."**

TAKE notice that unless within three months from November 26, 1920, the persons, if any, who claim any interest in the lands hereinafter mentioned or in any one or more of such lands or to some interest therein make claim in person or in writing to the said lands or any of them or to some interest therein to H. C. Toller, Esq., Special Officer appointed under section 28 of "The Waste Lands Ordinances of 1897, 1899, 1900, and 1903," at his office at Colombo :

Such Special Officer, in pursuance of the powers vested in him by the said Ordinances, will declare by writing under his hand that the said lands, or such of them as to which no claim has been made, are the property of the Crown.

H. C. TOLLER,  
Special Officer.

NOTE.—A claim to a right of way over the said lands or any of them is a claim to an interest in the land or lands.

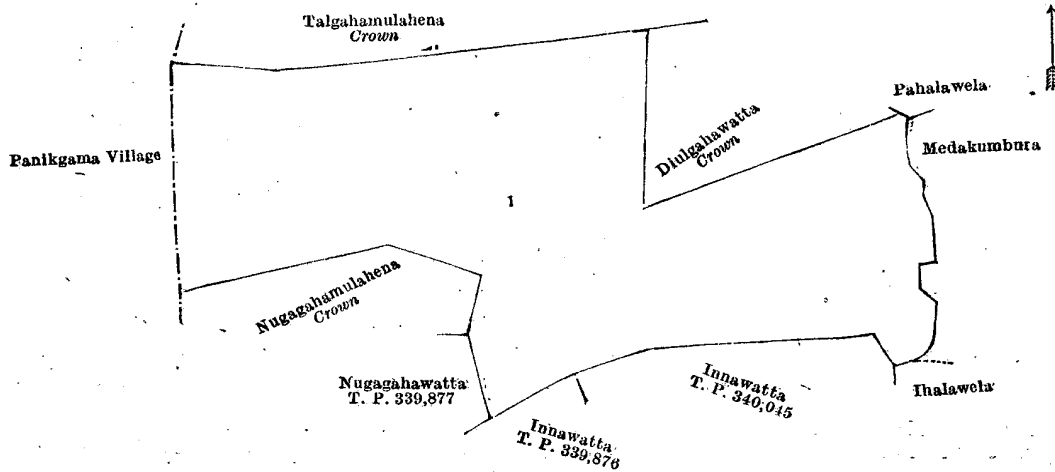
*Description of the Lands referred to.*

The following lots situated in the village of Kekunagahakotuwa, in the Giratalane korale of the Dewameddi hatpattu of the Kurunegala District, in the North-Western Province, as described in the annexed diagrams :—

I.—Block survey preliminary plan 1,695.

Lot.	Name of Land.	Extent, A. R. P.
I	Nugagahamulahena	8 0 38

and bounded as follows : on the north by Talgahamulahena belonging to the Crown, Diulgahawatta belonging to the Crown, Pahalawela claimed by Ratnayaka Mudienselage Sohondi Rala, *ex* Arachchi, and another ; on the east by Medakumbura claimed by Ratnayaka Mudienselage Appuhamy and others, Thalawela claimed by Ratnayaka Mudienselage Sohondi Rala and others ; on the south by Innawatta sold by the Crown (T. P. 340,045), Innawatta sold by the Crown (T. P. 339,876), Nugagahawatta sold by the Crown (T. P. 339,877), Nugagahamulahena belonging to the Crown ; on the west by the village limit of Panikgama.



Surveyor-General's Office,  
Colombo, September 21, 1920.

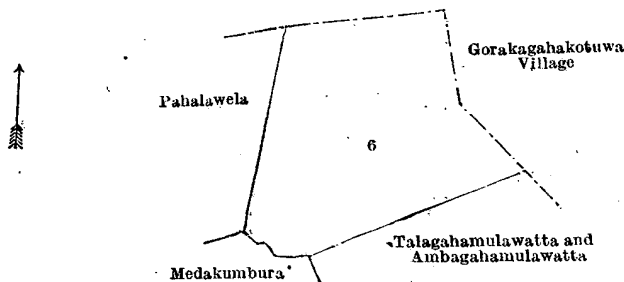
Scale of 4 Chains to an Inch.

F. J. SALMON,  
for Acting Surveyor-General.

II.—Block survey preliminary plan 1,695.

Lot.	Name of Land.	Extent, A. R. P.
6	Kapupillewa	2 0 16

and bounded as follows : on the north and east by the village limit of Gorakagahakotuwa ; on the south by Talagahamulawatta and Ambagahamulawatta claimed by Ratnayaka Mudienselage Kirihamy and others, Medakumbura claimed by Ratnayaka Mudienselage Appuhami and others ; on the west by Pahalawela claimed by Ratnayaka Mudienselage Sohondi Rala, *ex* Arachchi, and another.



Surveyor-General's Office,  
Colombo, September 21, 1920.

Scale of 4 Chains to an Inch.

F. J. SALMON,  
for Acting Surveyor-General.

## III.—Block survey preliminary plan 1,695.

Lot.	Name of Land.	Extent, A. R. P.	Lot.	Name of Land.	Extent, A. R. P.
8	Wewepinhena	1 0 18	18	Pinkumburewewa (tank and bund)	0 1 30
8D	Wewehena	0 1 26	20	Gederagawawewa ( do. )	5 1 5
8E	Do.	0 1 24	24	Kurunduwewehena	16 0 5
9	Siyambalagahamulahena	1 1 25	24A	Kongahamulahena	5 2 15
11	Galgodehena	4 3 21	24C	Pinhena	3 0 23
11A	Do.	0 3 37	25	Gansabhawa road	2 0 11
11B	Do.	2 2 29	27	Kurunduwewa (tank and bund)	1 2 35
11C	Do.	4 1 7	28	Kurunduwewehenyaya	0 1 12
12	Cart road	0 1 25	29	Cart road	0 0 10
13	Ihalawewehenyaya	6 0 36	30	Kurunduwewehenyaya	10 2 4
14	Ihalawewa (tank and bund)	3 2 4			
16	Galgodahena	1 2 32			
16A	Do.	1 1 21			74 2 15

and bounded as follows: on the north by Kahatagahamulahena sold by the Crown (T. P. 339,876), Innawatta sold by the Crown (T. P. 339,876), Innawatta sold by the Crown (T. P. 340,045), Ihalawela claimed by Ratnayaka Mudianselage Sohondi Rala and others, Weboda claimed by Ratnayaka Mudianselage Kumma Etana and another, Talagahamulawatta and Ambagahamulawatta claimed by Ranayaka Mudianselage Kirihamy and others, Helambagahamulahena belonging to the Crown, Wewehena sold by the Crown (T. P. 339,876), Helambagahamulawatta sold by the Crown (T. P. 340,045), Helambagahamulahena belonging to the Crown, Talagahamulawatta and Ambagahamulawatta claimed by Ratnayaka Mudianselage Kirihamy and others, the village limit of Gorakagahakotuwa, the road from Gorakagahakotuwa, Kadurugahamulawatta sold by the Crown (T. P. 340,079), the village limit of Moragolla; on the east by the boundary of Tissawa korale; on the south by the boundary of Yatikaha korale, Kahatagahamulawatta sold by the Crown (T. P. 340,078), Wewapaulawatta sold by the Crown (T. P. 340,078), Wanehena sold by the Crown (T. P. 339,391), Wewagawawatta sold by the Crown (T. P. 339,391), Kahatagahamulawatta sold by the Crown (T. P. 340,078), the boundary of Yatikaha korale; on the west by the village limit of Medagama, the village limit of Panikgama.

NOTE.—The following lots lying within the above-mentioned boundaries are excluded from this part of the notice, and their aggregate acreage of 1 acre 2 roods and 21 perches is not included in the acreage of 74 acres 2 roods and 15 perches given above:—

Lot.	Name of Land.	Extent, A. R. P.
19	Pinkumbura	0 3 35
21	Kajugahamulakamata	0 0 10
22	Wewewatta (T. P. 337,241)	0 1 0
23	Kongahamulakamata	0 0 11
24B	Kongahamulakotuwa (T. P. 337,241)	0 0 25
26	Kurunduwewehenewatta	0 0 20
		1 2 21

[For Diagram see page 1871.]

## Kurunegala Notice No. 7,691.

## Notice under "The Waste Lands Ordinances of 1897, 1899, 1900, and 1903."

TAKE notice that unless within three months from November 26, 1920, the persons, if any, who claim any interest in the lands hereinafter mentioned or in any one or more of such lands or to some interest therein make claim in person or in writing to the said lands or any of them or to some interest therein to H. C. Toller, Esq., Special Officer appointed under section 28 of "The Waste Lands Ordinances of 1897, 1899, 1900, and 1903," at his office at Colombo:

Such Special Officer, in pursuance of the powers vested in him by the said Ordinances, will declare by writing under his hand that the said lands, or such of them as to which no claim has been made, are the property of the Crown.

H. C. TOLLER,  
Special Officer.

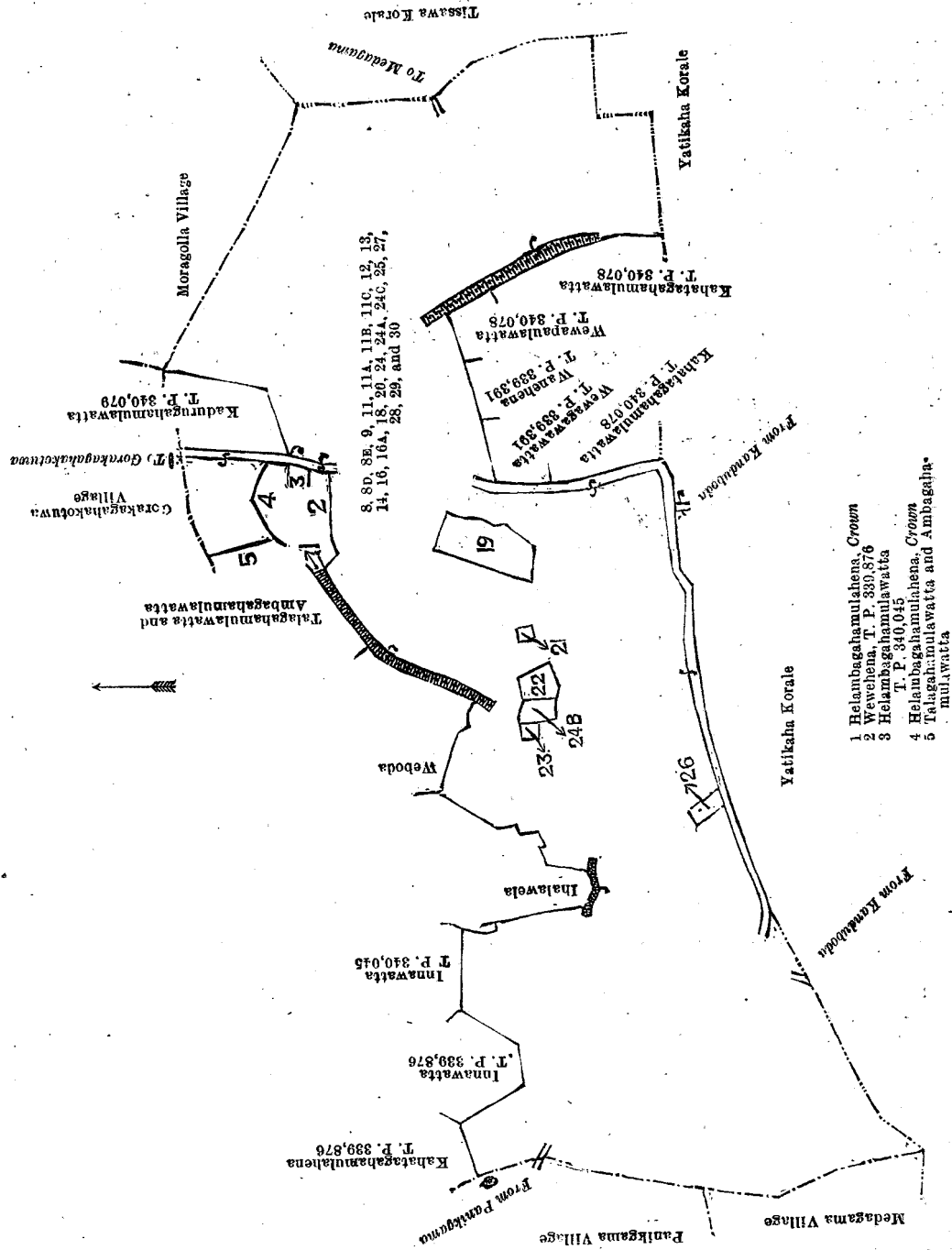
NOTE.—A claim to a right of way over the said lands or any of them is a claim to an interest in the land or lands.

## Description of the Lands referred to.

The following lots situated in the village of Panikgama, in the Giratalane korale of the Dewamedhi hatpattu of the Kurunegala District, in the North-Western Province, as described in the annexed diagram:—

## Block survey preliminary plan 1,693.

Lot.	Name of Land.	Extent, A. R. P.	Lot.	Name of Land.	Extent, A. R. P.
1	Ela (half area of stream)	0 0 15	12L	Helambagahahena	0 2 26
2	Ridikandamukalana	27 2 37	12M	Talgahahena	0 3 30
3B	Bulugahahena	2 0 19	12N	Kahatagahahena	0 2 33
3E	Kahatagahamulahena	3 1 23	12O	Hurilandehena	0 2 27
3G	Usgalehena	0 3 37	12P	Ketakellagahamulahena	1 2 2
3H	Dangahamulahena	0 2 1	13	Mylagahamulahena	1 1 18
3I	Dangahahena	0 2 20	14	Panikgamawewa (tank)	9 2 30
3K	Kahatagahagawahena	0 1 12	17	Ela	0 0 19
3L	Kahatagahahena	0 1 12	18	Ihalawalepillewa	0 2 2
3N	Diulgahamulahena	4 0 30	19	Path (path to conform with reservation)	0 0 34
4	Timbirigahamulawetiya (tank)	0 2 31	26D	Kowilagalagawahena	0 3 26
6	Path	0 0 2	27	Ela	0 0 6
8	Path (path to conform with reservation)	0 0 10	30	Ela	0 0 15
9	Road	2 2 11	43	Ketakellagahamulahena	0 3 8
10	Cemetery	0 0 28	45	Track	0 1 3
11	Godellahena	5 2 21	46	Weligodellahenyaya	12 0 17
12A	Kahatagahamulahena	1 3 5	46A	Galkandehena	2 1 14
12B	Talgahamulahena	1 3 8	47	Ela	0 0 15
12J	Kongahahena	0 3 38			
12K	Kahatagahahena	1 1 12			88 1 17



Surveyor-General's Office,  
Colombo, September 21, 1920.

Scale of 8 Chains to an Inch.  
Kurunegala S. O. 98—1920.

F. J. SALMON,  
for Acting Surveyor-General.

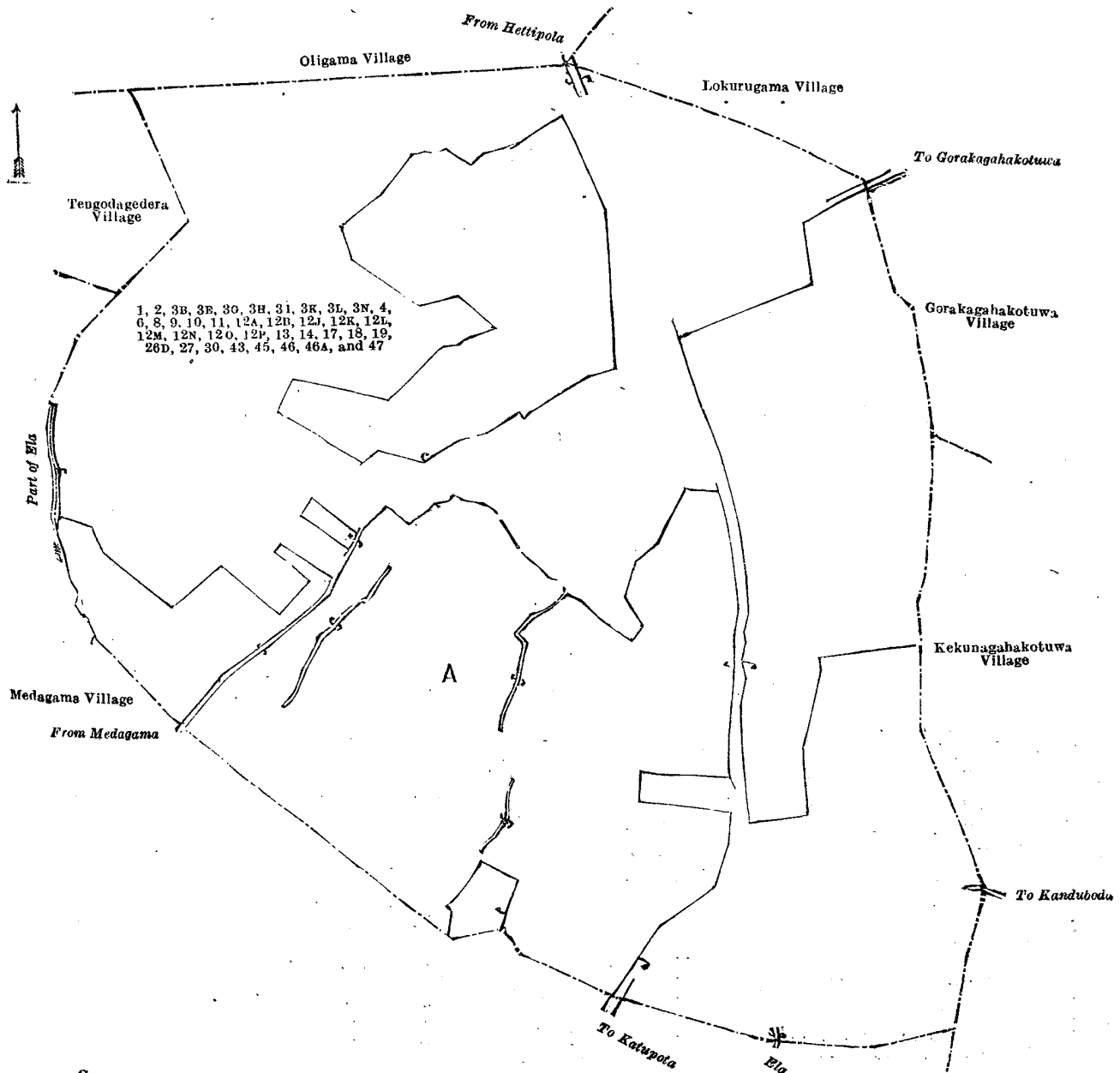
and bounded as follows: on the north by the village limit of Oligama, the village limit of Lokurugama; on the east by the village limit of Gorakagahakotuwa, the village limit of Kekunagahakotuwa; on the south by the village limit of Medagama; on the west by the village limit of Medagama, the village limit of Medagama (part of ela), the village limit of Medagama, the village limit of Tengodagedera.

NOTE.—The following lots lying within the above-mentioned boundaries are excluded from this notice and no part of their aggregate acreage of 89 acres 2 roods and 13 perches is included in the acreage of 88 acres 1 rood and 17 perches given above:—

Block survey preliminary plan 1,693.

Lot.	Name of Land.	Extent, A. R. P.	Lot.	Name of Land.	Extent, A. R. P.
A 3	Bakmigahamulawatta	6 0 37	A 5	Kahatagahakumbura	0 3 9
A 3A	Thalehenewatta	5 1 10	A 7	Makulagahakumbura	0 1 15
A 3C	Thalehenewattepaulehena	0 2 28	A 12	Helambagahamulawatta	9 2 9
A 3D	Bogahamulawatta	1 3 9	A 12C	Ketakellagahahena	1 3 25
A 3F	Mylagahahena (T. P. 338,863)	1 2 13	A 12D	Maragahahena (T. P. 339,955)	1 3 16
A 3J	Kongahamulawatta (T. P. 338,979)	0 1 11	A 12E	Indihena (T. P. 340,522)	1 1 28
A 3M	Dangahahena (T. P. 338,864)	0 0 38	A 12F	Dangahamulawatta (T. P. 337,301)	1 3 5
A 3O	Dangahamulawatta (T. P. 339,009)	0 1 16	A 12G	Weeragahamulawatta	1 1 28
A 3P	Mylagahahena	1 0 25	A 12H	Lewerellegahamulawatta (T. P. 339,817)	2 2 20
A 3Q	Kadurugahamulawatta	3 2 25	A 12I	Parewatta (T. P. 340,541)	1 0 7

Lot.	Name of Land.	Extent, A. R. P.	Lot.	Name of Land.	Extent, A. R. P.
A 13A ..	Dambagahawatta (T. P. 338,874) ..	0 3 4	A 31 ..	Ihalawela, Kajugahakumbura ..	0 2 0
A 15 ..	Helambagahakumbura, Ihalawela, Dangahakumbura, Pitiyewela, Gansuriyagahakumbura, Kajugahakumbura, Lindakumbura ..	15 0 34	A 32 ..	Gansuriyagahamulakamatha (threshing-floor) ..	0 0 5
A 16 ..	Kahatagahamulapillewa ..	0 1 5	A 33 ..	Vellepillewa ..	0 2 3
A 18A ..	Telambugahamulakumburepillewa ..	0 1 30	A 33A ..	Dunkotuwa ..	0 1 24
A 18B ..	Irawelleismatta ..	0 0 29	A 33B ..	Do. ..	0 1 4
A 18C ..	Do. (T. P. 340,053) ..	0 0 25	A 33C ..	Do. ..	0 0 20
A 18D ..	Do. ..	0 0 29	A 33D ..	Do. ..	0 0 20
A 18E ..	Gallindakumburepillewa (T. P. 340,052) ..	0 0 23	A 33E ..	Do. ..	0 1 5
A 20 ..	Kahatagahamulawatta(T. P. 339,009) ..	0 1 3	A 34 ..	Kitulgahamulawatta ..	2 2 0
A 21 ..	Do. ..	0 2 12	A 34A ..	Dangahamulawatta ..	0 3 1
A 22 ..	Dangahamulawatta ..	0 2 35	A 35 ..	Kadurugahamulawatta ..	0 2 5
A 23 ..	Ehalagahamula-aswedduma ..	0 3 19	A 36 ..	Do. (T. P. 338,980) ..	0 3 0
A 24 ..	Asweddumawatta ..	0 1 28	A 37 ..	Kohombagahamulawatta ..	0 2 20
A 25 ..	Kongahakumbura, Pahalawelediya-gilma, Kumbukgahakumbura ..	3 2 18	A 38 ..	Attikkagahamulawatta (T. P. 339,913) ..	0 0 32
A 26 ..	Thalgahahena (T. P. 339,159) ..	2 1 0	A 38A ..	Meegahamulawatta (T. P. 340,521) ..	0 0 24
A 26A ..	Bogahahena ..	1 0 35	A 38B ..	Kosgahawatta ..	0 1 0
A 26B ..	Hikgahahena (T. P. 339,007) ..	0 3 0	A 38C ..	Paregawawatta (T. P. 338,974) ..	0 0 28
A 26C ..	Warahena (T. P. 338,972) ..	0 2 1	A 39 ..	Ehatugahamulawatta (T. P. 340,541) ..	0 0 10
A 26E ..	Meegahamulahena (T. P. 340,077) ..	1 3 23	A 40 ..	Nugagahamulawatta ..	1 0 30
A 28 ..	Helambagahamulawatta ..	3 2 2	A 41 ..	Hurigahamulawatta (T. P. 339,990) ..	0 1 15
A 29 ..	Siyambalagahamulakamatha (threshing-floor) ..	0 0 10	A 42 ..	Ambagahamulawatta ..	0 1 35
			A 44 ..	Kadurugahamulawatta (T. P. 338,973) ..	1 0 33
					89 2 13



Surveyor-General's Office,  
Colombo, October 7, 1920.

Scale of 8 Chains to an Inch.  
Kurunegala S. O. 99—1920.

F. J. SALMON,  
for Acting Surveyor-General.



## Kurunegala Notice No. 7,692.

## Notice under "The Waste Lands Ordinances of 1897, 1899, 1900, and 1903."

TAKE notice that unless within three months from November 26, 1920, the persons, if any, who claim any interest in the lands hereinafter mentioned or in any one or more of such lands or to some interest therein make claim in person or in writing to the said lands or any of them or to some interest therein to H. C. Toller, Esq., Special Officer appointed under section 28 of "The Waste Lands Ordinances of 1897, 1899, 1900, and 1903," at his office at Colombo:

Such Special Officer, in pursuance of the powers vested in him by the said Ordinances, will declare by writing under his hand that the said lands, or such of them as to which no claim has been made, are the property of the Crown.

H. C. TOLLER,  
Special Officer.

NOTE.—A claim to a right of way over the said lands or any of them is a claim to an interest in the land or lands.

## Description of the Lands referred to.

The following lots situated in the village of Kotambepitiya, in the Giratalane korale of the Dewameddi hatpattu of the Kurunegala District, in the North-Western Province, as described in the annexed diagram:—

## Block survey preliminary plan 1,713.

Lot.	Name of Land.	Extent, A. R. P.	Lot.	Name of Land.	Extent, A. R. P.
1	Ambagaha-ela (stream) (part of)	0 0 30	30	Road	0 3 2
2	Kolamunu-oya ( do. ) ( do. )	0 2 27	40	Wetiyeewa (tank)	0 2 31
3	Kahatagahamulahena (reservation for Kolamunu-oya)	6 0 39	50	Minumkumburepillewa alias Siyambalagahamulahena	3 0 16
4	Kolamunu-oya (stream) (part of)	2 1 5	50c	Helambagahamulawatta (reservation for foot access)	0 0 8
5	Path	0 0 4	50D	Diwulgahamulahena	2 1 7
6	Mekandawalagawahena (reservation for Kolamunu-oya)	1 1 14	50E	Kadurugahamulahena	0 3 22
7	Oyagawa-ela	0 0 11	50F	Ambagahamulahena (reservation for foot access)	0 0 12
8	Kahatagahamulahena (reservation for Kolamunu-oya)	2 2 13	50G	Ambagahamulahena	0 2 26
9	Harli-ela (stream) (part of)	2 0 24	50H	Siyambalagahamulahena	1 1 11
10	Kahatagahamulahena	18 1 18	50I	Meegahamulahena	0 3 0
11	Oyagawa-ela	0 1 26	58	Bogahamulahena (reservation for main road)	0 1 28
13	Path	0 0 20	58A	Palliyehena (foot access)	0 0 1
15	Ambagaha-ela (stream)	0 2 35	58B	Do.	0 0 12
22	Do.	2 1 18	63	Megahamulawatta (reservation for road)	0 0 5
23	Godelleyya	1 2 6	64	Road reservation	0 0 2
24	Bogahamulahena	0 2 5	68	Road	2 3 21
25	Godellehena	14 2 19	73	Wewwana (spill)	0 1 2
25L	Bogahamulahena	3 0 26	74	Kotambepitiyewewa (tank)	16 3 16
25M	Do.	1 3 2	97	Road (part of)	0 0 39
25M1	Do.	0 1 3			
25O	Godellehena (reservation for foot access)	0 3 13			
26	Waduresshenewewa (abandoned tank)	0 2 26			
					92 1 5

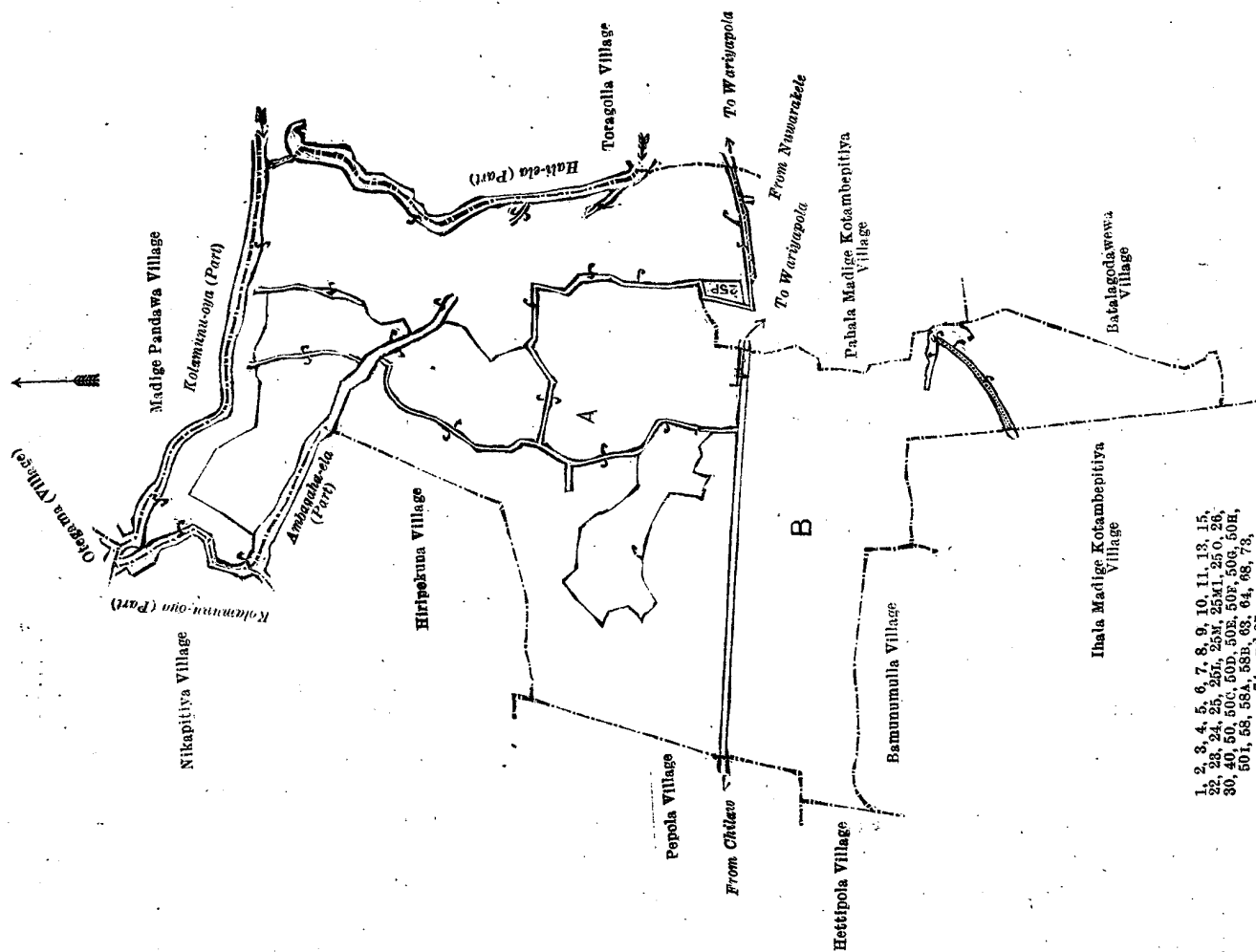
and bounded as follows: on the north by the village limit of Otegama, the village limit of Madige Pandawa (part of Kolamunu-oya); on the east by the village limit of Toragolla (part of Hali-ela), the village limit of Toragolla, the village limit of Pahala Madige Kotambepitiya, the village limit of Batalagodawewa; on the south by the village limit of Batalagodawewa, the village limit of Ihala Madige Kotambepitiya, the village limit of Bamunumulla; on the west by the village limit of Hettipola, the village limit of Pepola, the village limit of Hiripokuna, the village limit of Hiripokuna (part of Ambagaha-ela), the village limit of Nikapitiya (part of Kolamunu-oya).

NOTE.—The following lots lying within the above-mentioned boundaries are excluded from this notice, and no part of their aggregate acreage of 159 acres 2 roods and 32 perches in included in the acreage of 92 acres 1 rood and 5 perches given above:—

## Block survey preliminary plan 1,713.

Lot.	Name of Land.	Extent, A. R. P.	Lot.	Name of Land.	Extent, A. R. P.
25P	Bogahamulahena (T. P. 338,978)	0 2 21	A 25K	Helambagahamulawatta (T. P. 339,103)	0 3 15
A 12	Kahatagahamulahena	4 1 11	A 25N	Siyambalagahamulawatta (T. P. 337,189)	0 3 5
A 12A	Helambagahamulakumbura	0 2 5	A 27	Waduressekumbura	0 2 20
A 14	Kongahamulawatta (T. P. 338,291)	3 3 15	A 28	Kahatagahamulawatta	1 0 15
A 14A	Do. (T. P. 338,804)	3 3 2	A 29	Kadurugahamulawatta (T. P. 339,601)	1 3 17
A 14B	Helambagahamulakumbura	1 0 3	A 31	Kongahamulawatta (T. P. 338,781)	1 1 15
A 14C	Kahatagahamulahena	2 0 34	A 32	Do. ( do. )	0 1 37
A 14D	Mailagahamulawatta (T. P. 338,292)	0 1 38	A 33	Kohombagahamulawatta (T. P. 338,269)	0 3 1
A 16	Mylagahamulakotuwa	0 0 22	A 34	Dangahamulawatta	1 1 35
A 17	Elagawawatta (T. P. 338,503)	1 2 9	A 35	Hikgahamulawatta	2 3 34
A 18	Kajugahamulawatta (T. P. 338,234)	1 2 32	A 36	Daminagahamulawatta (T. P. 338,977)	1 1 12
A 19	Kahatagahamulawatta	1 1 34	A 37	Helambagahamulawatta (T. P. 338,270)	1 0 4
A 20	Elagawawatta (T. P. 339,284)	1 0 16	A 38	Kadurugahakumbura	1 1 7
A 21	Kumbukgahamulawatta (T. P. 338,268)	0 1 24	A 39	Welihenawatta	1 2 39
A 25A	Kahatagahamulawatta (T. P. 339,601)	1 0 6	A 39A	Do. (T. P. 338,290)	1 1 34
A 25B	Kahatagahamulahena	0 3 20	A 41	Siyambalagahamulahena	0 0 27
A 25C	Do.	1 0 30	A 42	Do.	0 2 10
A 25D	Kahatagahamulawatta	0 2 34	A 43	Siyambalagahamulawatta	2 3 2
A 25E	Kahatagahamulahena (T. P. 338,269)	0 2 30	A 44	Pathagawahena	0 1 19
A 25F	Diulgahamulahena	2 1 32	A 45	Ambagahahena	0 3 17
A 25G	Mylagahamulahena	3 2 5			
A 25H	Do.	5 0 28			
A 25I	Kahatagahamulahena (T. P. 339,103)	2 3 25			
A 25J	Daminagahamulawatta ( do. )	0 3 27			

Lot.	Name of Land.	Extent, A. R. P.	Lot.	Name of Land.	Extent, A. R. P.
A 46	Ambagahawatta	0 1 4	B 76	Wanekotuwehena (T. P. 339,310)	0 1 15
A 47	Minumkumbura, Ratmalawela, Kadurugahakumbura, Siyambalahakumbura, Godakumbura	20 2 29	B 77	Siyambalahamulawatta, Diulgahamulawatta	3 1 22
A 48	Siyambalahamulawatta	1 1 13	B 78	Megahamulahena (T. P. 337,179)	0 2 15
A 49	Meegahamulawatta	2 3 38	B 79	Talgahamulawatta (T. P. 338,267)	0 1 4
A 50A	Helambagahamulahena	0 1 29	B 80	Attikkagahamulawatta (T.P.338,810)	0 1 12
A 50B	Helambagahamulawatta (T. P. 338,270)	1 2 21	B 81	Migahamulahena	0 1 16
A 51	Kohombagahamulawatta	1 0 38	B 82	Halambagahamulahena	0 1 4
A 52	Do. (T. P. 337,189)	0 1 37	B 83	Diulgahamulawatta (T. P. 339,479)	0 1 32
A 53	Talgahamulawatta (T. P. 339,316)	0 3 0	B 84	Diulgahamulahena	3 0 23
A 54	Mylagahamulawatta	0 3 17	B 84A	Karandagahawatta (T. P. 338,774)	0 1 24
A 55	Kahatagahawatta (T. P. 338,418)	0 3 21	B 85	Siyambalahamulawatta	0 0 13
A 56	Hikgahamulawatta (T. P. 338,345)	2 0 21	B 86	Kadurugahamulahena	0 1 25
A 57	Daminnagahamulawatta (T.P.338,419)	0 1 12	B 87	Migahamulawatta	3 2 12
A 59	Kahatagahamulahena (T. P. 338,345)	0 1 26	B 88	Kahatagahawatta	0 1 39
A 60	Telambagahamulawatta (T. P. 338,344)	0 2 36	B 89	Do. (reservation for main road)	0 0 4
A 61	Water-hole (T. P. 339,088)	0 0 35	B 90	Kahatagahamulawatta	0 3 1
A 62	Megahamulawatta (T. P. 339,088)	0 1 36	B 91	Migahamulawatta (T. P. 337,180)	1 1 5
A 65	Kohombagahamulawatta	0 1 1	B 92	Nebadapokunewalegawawatta	1 0 10
A 66	Do. (reservation for main road)	0 0 5	B 93	Nitullagahamulawatta (T. P. 338,441)	0 3 39
A 67	Ambagahamulakumbura	0 1 23	B 94	Karandagahamulawatta (T.P.338,442)	0 2 26
B 69	Diulgahamulawatta	0 1 2	B 95	Pathagawawatta (T. P. 339,308)	0 0 28
B 70	Do. (T. P. 338,769)	0 1 11	B 96	Asweddumakumbura, Godakumbura, Karandagahakumbura, Minumkumbura, Nitulkumbura, Konkumbura, Yalaliyadda, Kahatagahamulakumbura, Ihalayaliyadde Andiyakumbura	35 2 39
B 71	Talgahamulahena (T. P. 339,437)	0 3 5			
B 72	Do. (reservation for tank bund) (T. P. 339,437)	0 0 12			
B 75	Wanekotuwehena (reservation for tank bund) (T. P. 339,310)	0 2 4			
					159 2 32



1, 2, 3, 4, 5, 6, 7, 8, 9, 10, 11, 12, 15, 22, 23, 24, 25, 25A, 25B, 25C, 26, 30, 40, 50, 50A, 50B, 50C, 50D, 50E, 50F, 50G, 50H, 50I, 58, 58A, 58B, 58C, 64, 68, 73, 74, and 97

Surveyor-General's Office,  
Colombo, September 24, 1920.

Scale of 16 Chains to an Inch.  
Kurunegala S. O. 100—1920.

F. J. SALMON,  
for Acting Surveyor-General.

**Kurunegala Notice No. 7,693.****Notice under "The Waste Lands Ordinances of 1897, 1899, 1900, and 1903."**

TAKE notice that unless within three months from November 26, 1920, the persons, if any, who claim any interest in the lands hereinafter mentioned or in any one or more of such lands or to some interest therein make claim in person or in writing to the said lands or any of them or to some interest therein to H. C. Toller, Esq., Special Officer appointed under section 28 of "The Waste Lands Ordinances of 1897, 1899, 1900, and 1903," at his office at Colombo :

Such Special Officer, in pursuance of the powers vested in him by the said Ordinances, will declare by writing under his hand that the said lands, or such of them as to which no claim has been made, are the property of the Crown.

H. C. TOLLER,  
Special Officer.

NOTE.—A claim to a right of way over the said lands or any of them is a claim to an interest in the land or lands.

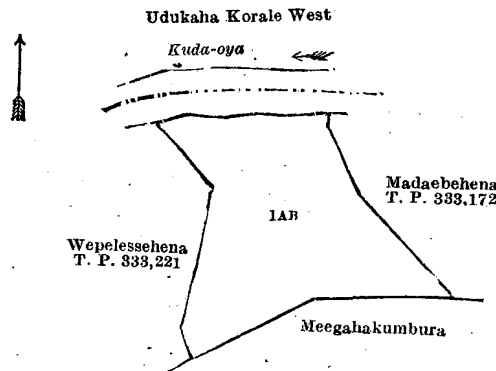
*Description of the Lands referred to.*

The following lots situated in the village of Boyawalana, in the Udukaha korale south of the Dambadeni hatpattu of the Kurunegala District, in the North-Western Province, as described in the annexed diagrams :—

## I.—Block survey preliminary plan 449.

Lot.	Name of Land.	Extent, A. R. P.
1A B	Meegahakumburepillewa	1 3 4

and bounded as follows: on the north by Kuda-oya; on the east by Madaebehena sold by the Crown (T. P. 333,172); on the south by Meegahakumbura claimed by Wijekoon Mudiyanse Kiri Mudiyanse and others; on the west by Wepelessehena sold by the Crown (T. P. 333,221).



Surveyor-General's Office,  
Colombo, August 19, 1920.

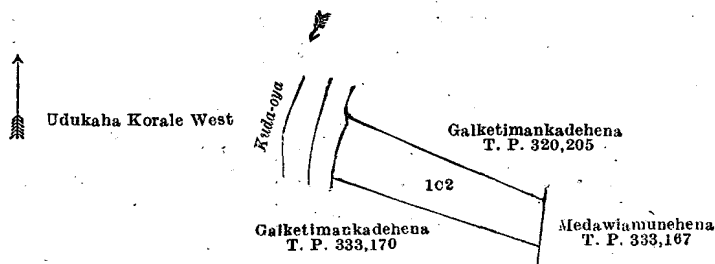
Scale of 4 Chains to an Inch.

F. J. SALMON,  
for Acting Surveyor-General.

## II.—Block survey preliminary plan 449.

Lot.	Name of Land.	Extent, A. R. P.
1c2	Galketiemandehena	0 2 6

and bounded as follows: on the north by Galketimankadehena sold by the Crown (T. P. 320,205); on the east by Medawiamunehena sold by the Crown (T. P. 333,167); on the south by Galketimankadehena sold by the Crown (T. P. 333,170); on the west by Kuda-oya.



Surveyor-General's Office,  
Colombo, August 19, 1920.

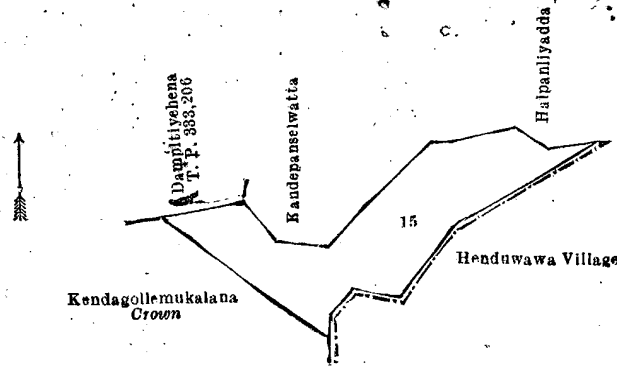
Scale of 4 Chains to an Inch.

F. J. SALMON,  
for Acting Surveyor-General.

## III.—Block survey preliminary plan 449.

Lot.	Name of Land.	Extent, A. R. P.
15	Palleyayehena	1 1 13

and bounded as follows: on the north by Dampitiyehena sold by the Crown (T. P. 333,206), Kandepansalwatta claimed by the trustees of the Boyawalana temple; Halpanliyadda claimed by the trustees of the Boyawalana temple; on the east by the village limit of Henduwawa; on the south by the village limit of Henduwawa, Kendagollemukalana declared to be the property of the Crown under the Waste Lands Ordinances; on the west by Kendagollemukalana declared to be the property of the Crown under the Waste Lands Ordinances.



Surveyor-General's Office,  
Colombo, August 19, 1920.

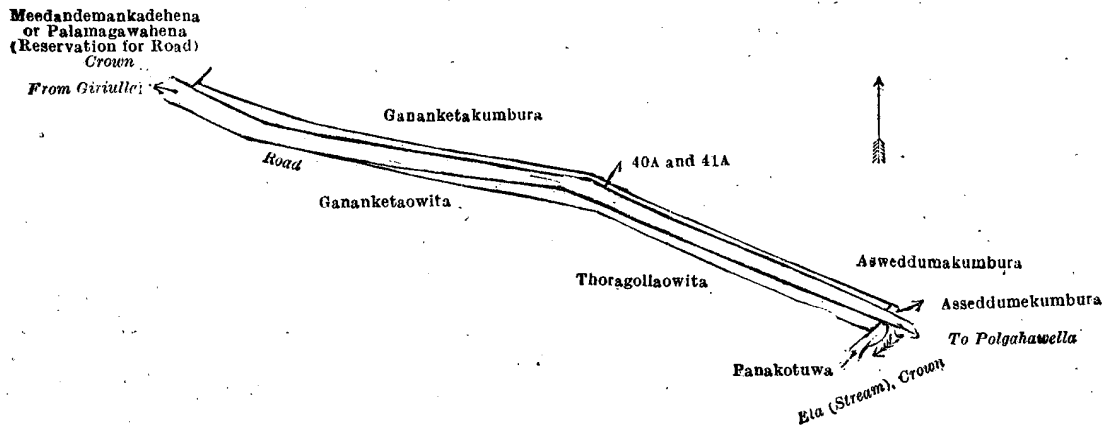
Scale of 4 Chains to an Inch.

F. J. SALMON,  
for Acting Surveyor-General.

IV.—Block survey preliminary plan 449.

Lot.	Name of Land.	Extent, A. R. P.
40A	Gananketekumbura (encroachment)	0 0 34
41A	Gananketeowita (do)	0 1 0
		0 1 34

and bounded as follows: on the north by Gananketakumbura claimed by Tennekoon Mudiyansele Karthelis Appuhamy and others, Asweddumekumbura claimed by Ratneka Achchillage Kusalhmy and others; on the east by Asseddumekumbura claimed by Wijekoon Mudiyansele Kirimenika and others, road from Giriulla to Polgahawella, Panakotuwe-ela (stream) declared to be the property of the Crown under the Waste Lands Ordinances; on the south by Thoragollaowita claimed by Wijekoon Mudiyansele Punchi Banda and others, Gananketaowita claimed by Wijekoon Mudiyansele Kiri Mudiyanse and others; on the west by the road from Giriulla to Polgahawella, Meedandemankadhena or Palamagawahena (reservation for road) declared to be the property of the Crown under the Waste Lands Ordinances.



Surveyor-General's Office,  
Colombo, August 19, 1920.

Scale of 4 Chains to an Inch.

F. J. SALMON,  
for Acting Surveyor-General.

V.—Block survey preliminary plan 449.

Lot.	Name of Land.	Extent, A. R. P.	Lot.	Name of Land.	Extent, A. R. P.
42G	Bulugahamulahena (reservation for road)	0 0 14	49I	Ginigalehenewatta (reservation for road)	0 0 28
42J	Do. (do.)	0 0 9	49J	Delgahamulawatta (do.)	0 0 5
42K	Do. (do.)	0 0 7	49M	Do. (do.)	0 0 15
46D	Iskolewatta (do.)	0 0 6	67	Senanayakawatta or Diyagamayawatta (reservation for road)	1 2 20
46E	Gananketewatta (do.)	0 0 10	71A	Delgahamulawatta (do.)	0 0 16
48A	Hurigahamulawatta (do.)	0 0 19			2 2 30
48C	Ginigalahena (do.)	0 0 13			
49G	Gananketewatta (do.)	0 0 28			

and bounded as follows: on the north by a road from Giriulla to Polgahawella, Gananketewatta sold by the Crown (T. P. 333,178), Iskolewatta sold by the Crown (T. P. 333,178), Gananketewatta sold by the Crown (T. P. 333,178), Gananketewatta sold by the Crown (T. P. 328,186), Ginigalehenewatta sold by the Crown (T. P. 320,211), Delgahamulawatta sold by the Crown (T. P. 320,318), Delgahamulawatta sold by the Crown (T. P. 327,395), Delgahamulawatta claimed by Wijekoon Mudiyansele Podi Menika and others, a road; on the east by a Gansabhawa para declared to be the property of the Crown under the Waste Lands Ordinances, T. P. 204,622, Senanayakawatta or Diyagamayawatta (private); on the south by the road from Giriulla to Polgahawella, the village limit of Keppitiwalana, Senanayakawatta or Diyagamayawatta (private), T. P. 204,622, a road, T. P. 204,622; on the west by Senanayakawatta or Diyagamayawatta (private), Delgahamulawatta sold by the Crown (T. P. 326,049), reservation for road, road, reservation for road, Ginigalahena sold by the Crown (T. P. 320,242), Hurigahamulawatta sold by the Crown (T. P. 325,778), Bulugahamulahena sold by the Crown (T. P. 320,256), Bulugahamulahena sold by the Crown (T. P. 320,272), Bulugahamulahena sold by the Crown (T. P. 328,151), reservation for road.



## Description of the Lands referred to.

The following lots situated in the village of Atakalanpanne, in the Pannil pattu of the Atakalan korale of the Ratnapura District, in the Province of Sabaragamuwa, as described in the annexed diagram :—

## Block survey preliminary plan 199.

Lot.	Name of Land.	Extent, A. R. P.	Lot.	Name of Land.	Extent, A. R. P.
1	Gederagawahena (part of reservation for trig. station) ..	0 3 2	65	Getanegodahena ..	0 0 13
4	Vilideniyegodahena ..	4 3 38	69	Agala (drain) ..	0 0 22
5	Wilideniyegodahena and Wilideniyehena ..	6 1 3	70½	Liyanagewattekele ..	0 0 33
6	Thun-dola (half the area of stream) ..	0 0 15	71	Pallemullehena ..	4 0 4
11	Henegederahena, Banagewatta, Wilideniyehena, Polayalghena, Arambegahena, Getanewattearamba, Uda-pettehena, Maragahatenna, Tennehena, Rodiyawelalutennahena, Kohikehena, Ellewattegalaudahena, Wadiyagawahena, Peramandiyehena, Medamandiyehena, Wijjapedigepolkandehena, Harankahawehena, Konegehena, Kudamiriye-hena, Amunukumburegodahena ..	60 2 27	76½	Kiule-ela ..	0 0 6
16	Atakalan-ela ..	5 0 20	78	Ettalawatta ..	1 1 20
20	Mahaparagawahena ..	1 2 7	79	Owitikumbura, Meddeketiyeowita ..	1 0 20
22	Paradeniye-ela ..	0 2 19	83	Halgahaliyaddegoda ..	0 0 22
29	Ela ..	0 0 16	84	Katiringewattehena, Halgahaliyaddehena ..	1 2 6
30	Elipallehena ..	4 1 11	87	Udumulledola ..	0 0 36
31	Adipara (footpath) ..	0 0 35	90	Pansalagawahena, Deniyagawahena, Pansaledeniyagodahena, Amunegawawadugehena, Idanpitiellwadugehena ..	14 0 4
33	Tennehena, Konehena, Panugalehena, Amunekumburegodahena, Puwak-gahahena, Kawadigekumburegodahena, Kongahatenna, Godawattegalaudahena, Kukulwattehena, Pansalehena <i>alias</i> Gederagawahena, Kowadigegederagawahena, Kudaraduragehena, Tennapitahena, Kawuhena, Randunnahena, Gederagawahena, Kahatagahahena, Indiringewattegalaudahena, Tekkamandiya <i>alias</i> Menerihena, Mahagalehena, Elipallehenyaya ..	64 2 32	95	Avilantambigewatta, Pansalehena, Asweddumehena, Dolaudakumburagodahena, Indaramullehena, Keilwanevidanegehena, Miniranwalahena, Idanpitiyewattegodahena, Moradeniyayehena, Penidodangahahena, Wijjapedigehena ..	21 2 15
36	Elipallehena ..	0 1 7	99	Dolaudadola ..	1 0 7
37	Agaregamatayanapara (footpath) ..	0 0 36	100	Liyanagehena, Tennepitahena, Katukitulgodahena, Hapugahadolahena ..	24 1 18
38	Elapallehenyaya ..	34 1 31	101	Ela ..	0 0 8
40	Pallegederahenyaya, Indaramullehenyaya <i>alias</i> Dunukeiyamandiyehenyaya ..	48 1 26	103	Wekadahena, Makulagawahena ..	10 2 0
41	Mawatadeniyehena ..	4 2 0	104	Hapugahadola ..	0 0 27
44	Mawatadeniyegoda ..	0 2 14	105	Amunagawahena ..	11 1 10
45	Ratnapura-Rakwana main road ..	3 3 4	106	Millagahadola ..	0 1 8
46	Imbulehena ..	9 2 16	107	Galpotadeniyehena ..	0 2 15
47	Paradeniye-ela ..	0 0 26	110½	Ela ..	0 0 11
49	Kadugalehena ..	2 0 33	111	Dolaudaellahena ..	2 1 9
50	Do. ..	0 0 38	112	Deldeniyehenyaya, Galpotudeniyehenyaya ..	77 1 8
52	Paradeniye-ela ..	0 0 16	113	Udamulledola ..	0 1 26
53	Paradeniyegodahena ..	0 0 17	114	Udamulledeniya ..	0 0 15
53½	Adipara (footpath) ..	0 0 8	115	Do. ..	0 0 37
59	Gammedegodahena ..	0 1 3	120	Deldeniyeadumullehenyaya ..	6 2 21
			124	Footpath ..	0 0 6
			125	Imbulpitiyegodawattehena, Dan-ketiye-hena, Moradeniyekumburegodahena, Nawalehena ..	8 0 17
			132	Wijelatgehena, Tinemurehenyaya ..	13 1 23
			135	Tiriwana-ela ..	0 0 9
			136	Ettalawatta ..	1 1 18
			137	Adipara (footpath) ..	0 0 30
			139	Konegehena, Kowadiyehenyaya <i>alias</i> Tinemurehenyaya ..	13 1 0
			143	Gansabhawapara (road) ..	0 0 39
			144	Konegehena ..	1 3 25
					472 3 8

and bounded as follows : on the north by the village limits of Hapurudeniya and Ageragama ; on the east by the village limit of Panawala (half of Thun-dola), the village limit of Panawala, the village limit of Hiramodagama ; on the south by the village limit of Hiramodagama (part of Atakalan-ela), the village limit of Madampe, the village limit of Kalalella, the village limit of Kalalella (part of Millagahadola) ; on the west by the village limit of Nambuluwa, the village limit of Nambuluwa (part of Paradeniya-ela), the village limit of Nambuluwa, the village limit of Wellandura, the village limit of Wellandura (part of Atakalan-ela).

NOTE.—The following lots lying within the above-mentioned boundaries are excluded from this notice, and their aggregate acreage of 182 acres 3 roods and 15 perches is not included in the acreage of 472 acres 3 roods and 8 perches given above :—

## Block survey preliminary plan 199.

Lot.	Name of Land.	Extent, A. R. P.	Lot.	Name of Land.	Extent, A. R. P.
2	Wadiyewatta ..	1 1 14	14	Mulwakkadekumbura, Udumullekumbura, Kammalmullekumbura ..	6 0 22
3	Vilideniya ..	0 3 14	15	Pahalaowita, Gatane-watta, Paluwatta ..	3 1 8
7	Vilideniyekumbura ..	1 2 2	17	Agaleliyadda ..	0 0 17
8	Do. ..	0 2 12	18	Do. ..	1 0 8
9	Tennewatta ..	0 2 6	19	Arukkulleowita, Darawekumbura ..	2 0 7
10	Do. ..	0 1 30	21	Kirageaswedduma, Nimbulpitiyedeniya ..	0 3 15
12	Kahawattalayewatta, Amukumburewatta ..	0 2 21			
13	Udamullekumburegodawatta ..	4 2 30			

Lot.	Name of Land.	Extent, A. R. P.	Lot.	Name of Land.	Extent, A. R. P.
23	Godawatta	0 1 10	A 74	Kiulekumbura, Arabodakumbura	16 2 11
24	Weligodakumbura, Pallegedera-kumbura, Hewapedigekumbura	5 0 33	A 75	Kiulegodawatta	0 0 7
25	Hewapedigewatta, Ipitawatta, Uda-deniye-watta, Delgahawatta, Pallegederamahawatta, Udaha-gewatta, Pallegederakattadiya-gewatta, Imbulpitiyewatta, Palle-gederawatta	4 1 25	A 76	(Spring)	0 0 2
26	Owitawatta	1 0 33	A 77	Galwetawatta	2 0 12
27	Amukumbura	0 3 13	A 80	Polkandekumbura, Mahakumbura	2 1 12
28	Do.	0 3 38	A 81	Kosgodawatta	0 3 33
32	Konegedeniya	0 1 38	A 82	Pansaleaswedduma	0 1 25
34	Elipallewatta	0 1 10	A 85	Danketiye-watta	0 1 2
35	Elipalledeniya	1 0 2	A 86	Do.	0 0 22
39	Udadeniya	0 1 14	A 88	Deldeniye-kumbura	4 1 34
42	Mawatadeniya	0 0 19	A 89	Pansalewatta, Getanegodawatta	3 2 18
43	Do.	0 0 26	A 91	Pansaledeniya	0 2 29
48	Udahadeniyekumbura	0 2 25	A 92	Idampitiellekumbura	0 2 36
51	Paradeniya	2 1 10	A 93	Palamagawadeniya	0 1 15
54	Makulegawawatta	0 2 0	A 94	Ambalanwatta	0 2 3
55	Do.	0 0 21	A 96	Idampitiellewatta	0 2 22
A 56	Udiyawalawatta	3 1 12	A 97	Idampitiellekamata (threshing-floor)	0 0 11
A 57	Egodahawatta	0 2 1	A 98	Idampitiellekumbura	1 0 3
A 58	Gederagawakumbura, Welakum-bura, Moradeniyayekumbura, Garindekumbura, Bedderalage-liyadda, Galindegodakumbura, Korawkkunsekumbura	7 2 3	A 102	Wekadadeniya	0 1 26
A 60	Indiringewatta	0 1 36	108	Hapugahadolekumbura, Medakelle-kumbura	1 0 27
A 61	Ambalamwatta	0 0 33	109	Dolaudakumbura	4 0 1
A 62	Anduwemuthettuwa (T. P. 61,032)	1 0 33	110	Pahala-asweddumemedakella	0 2 7
A 63	Garindewatta, Ambalamwatta, Weepolawatta, Indaramulle-aramba, Indaramulleudahawatta	4 0 0	A 116	Deldeniye-watta	0 0 29
A 64	Egodawatta, Kotuwewatta, Indara-mullewatta, Weepolawatta	3 1 23	A 117	Do.	0 1 12
A 66	Malgahaliyadda, Apalambura, Pahalagethana, Peelikumbura, Embetadepela, Kottakumbura	11 1 38	A 118	Do.	0 2 10
A 67	Pansaleaswedduma	0 1 14	A 119	Do.	0 2 23
A 68	Wijjapedigewatta, Wadugedera-watta, Hunupeellewatta, Liyana-gehena	2 0 15	A 121	Galewatta	0 1 30
A 68A	Wijjapedigewattehena	0 1 18	A 122	Nimbulpitiyewatta	0 2 17
A 70	Hunupeellewatta	0 1 37	123	Deldeniye-henewatta	0 1 24
A 72	Liyane-kumbura, Wadugekumbura	8 1 20	A 126	Uluhalewatta	1 1 3
A 73	Idiringewatta, Kosgodagedera-watta, Kowadigederawatta, Uhangodawatta, Kukulwatta, Godawatta	8 0 7	A 127	Nimbulpitiyeowita	0 2 5
			A 128	Heenetiliyadda	4 0 6
			A 129	Mahawatteowita	0 1 23
			A 130	Walaliyaddegodahena	0 2 15
			A 131	Dematawatta, Munahingewatta, Ruppewatta, Moradeniyewatta, Ranbandigewatta	5 2 20
			A 133	Wijelatgewatta, Tiniyamurewatta	1 0 23
			A 134	Kinamurekumburu-yaya	20 3 10
			A 138	Udahawatta, Kiwulepahalawatta, Kowadiyewatta, Siyambalagaha-watta, Maddumayagewatta, Kos-walawatta, Kowadiyelokubalaya-gewatta, Watugewatta, Galweta-watta, Ettalawatta	8 2 15
			A 140	Egodawatta	0 0 13
			A 141	Randunugewatta	0 1 1
			A 142	Wijelatgewatta	0 2 5
					182 3 15

[For Diagram see page 1880.]

### Ratnapura Notice No. 7,695.

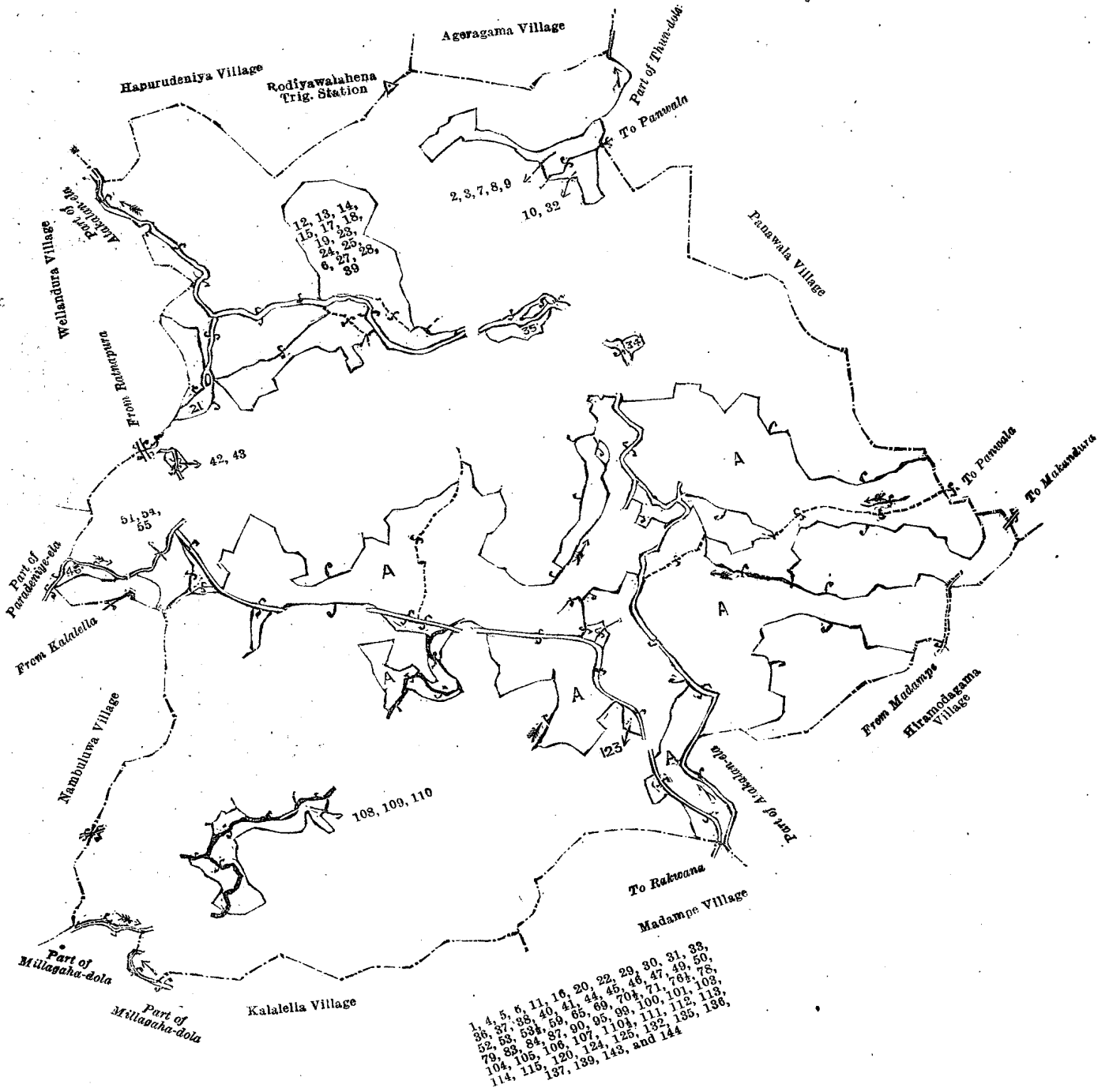
#### Notice under "The Waste Lands Ordinances of 1897, 1899, 1900, and 1903."

TAKE notice that unless within three months from November 26, 1920, the persons, if any, who claim any interest in the lands hereinafter mentioned or in any one or more of such lands or to some interest therein make claim in person or in writing to the said lands or to any of them or to some interest therein to M. T. Archibald, Esq., Special Officer appointed under section 28 of "The Waste Lands Ordinances of 1897, 1899, 1900, and 1903," at his office at Colombo:

Such Special Officer, in pursuance of the powers vested in him by the said Ordinances, will declare by writing under his hand that the said lands, or such of them as to which no claim has been made, are the property of the Crown.

M. T. ARCHIBALD,  
Special Officer.

NOTE.—A claim to a right of way over the said lands or any of them is a claim to an interest in the land or lands.



Surveyor-General's Office,  
Colombo, July 31, 1920.

Scale of 16 Chains to an Inch.

Ratnapura S. O. 13—1920.

F. J. SALMON,  
for Acting Surveyor-General.

*Description of the Lands referred to.*

The following lots situated in the village of Bopitiya, in the Uda pattu of the Nawadun korale of the Ratnapura District, in the Province of Sabaragamuwa, as described in the annexed diagram :—

Block survey preliminary plan 197.

Lot.	Name of Land.	Extent, A. R. P.	Lot.	Name of Land.	Extent, A. R. P.
1	Dombagas-ela, Denawaka-ganga,	2 0 3	22	Footpath	0 0 14
5	Koholan-ela, Galbemme-ela (parts)	0 1 31	28	Guru-dola	4 3 17
14	Gansabhawa road	0 0 24	43	Footpath	0 0 24
18	Main road	2 0 6	53	Wellehena (reservation for irrigation channel)	1 2 27



Lot.	Name of Land.	Extent, A. R. P.	Lot.	Name of Land.	Extent, A. R. P.
54	Tennapitahena	4 1 20	153	Kiriketiyeheha	0 0 33
60	Kaluganmulleheha	1 1 6	154	Kiriketiyeheha, Elleheha	14 2 17
61	Ela	0 1 0	157	Elleheha-dola	0 2 28
62	Ela (part)	0 0 26	158	Kiriketideniheha, Ellehenyaya, Asweddumahena, Lindagawahena, Maragahahena, Dalukgalahena, and Elleheha	32 0 0
63	Ela (do.)	0 0 6	159	Iluktemheha	8 2 4
65	Tennapitahena <i>alias</i> Kaluganmulluwatteheha	0 2 27	160	Metigalenahena, Kurunduketiyeheha, and Maragahahena	23 2 35
67	Irrigation channel	0 1 39	165	Hanpolamandiyehena	0 3 17
71	Maddumeyawatta <i>alias</i> Maddumahena	5 2 34	166	Timbirigahadola	0 2 22
72	Gonnagahapittaniya	1 2 25	167	Godaliyaddegodahena, Laddimagahena, Audawaladeniyehena, Pillagawahena, Hedapalagewatteheha, Beligaharalageheha, Dampayagallanahenyaya, Dikheha, Kapparawallayalahena, Hompalawalmandiyehena, Maragahadeniyehena	63 3 24
77	Pillagawahena <i>alias</i> Udahawatta	0 1 32	170	Adipara	0 1 23
78	Udahawattahena and Pulahena	0 0 29	171	Kajugaswatteheha	1 0 17
79	Do.	1 2 24	172	Koswatteheha, Mahayaya	8 2 29
81	Path	0 0 18	173	Dodandeniyegodahena, Kerankokudeniyehena	38 3 18
82	Udahawatteheha and Pulahena	0 3 34	175	Kerankokudola	0 0 3
85	Footpath	0 0 12	178	Imbulhena, Goragedenigodahena, Gurudolagodahena, Galendehena	9 3 12
91	Pallegedolahena	0 2 15	181	Galendehena	0 0 18
92	Path	0 0 7	185	Gurudolakumburegodahena	1 1 14
93	Pallagedolahena	1 1 7	186	Dodandeniyegodahena, Kerankokudeniyehena	20 2 27
96	Ellahena	0 0 15	187	Meda-dola	0 3 3
97	Pallage-dola (part)	0 1 32	192	Godaliyaddeewatta	0 1 8
101	Ellahena	3 1 11	194	Godaliyaddegodahena and Illukwatteheha	4 0 2
105	Kekunagahadola	2 2 15	211	Ellawalhena, Horakeliyeheha, and Wetidelgahahena	51 1 30
107	Ellahena (reservation)	1 1 2	220	Mala-dola	0 1 10
112	Do. (do.)	1 2 37	221	Bulugahadeniyepillewa	0 0 18
114	Do. (do.)	0 0 7	225	Ela (part)	0 0 5
115	Ambagahahena, Polgahahena, Peladachchagalahena, Divigalleheha, Balahamigewatteheha, Heleheha, Mirishena, Gorakagahahena, and Puwakgahahenyaya	96 0 27	227	Ea	0 0 7
115½	Thudapotahena, Getagahagulanekeleheha, Midellamandiyehena, Lindagawahena, Mirishena, and Gorakagahahena	0 0 33	229	Welihindawatta	0 0 16
116	Pallage-dola (part)	0 2 8	231	Ritigedola	0 1 37
121	Kanatta	0 2 8	236	Welihinda-dola (part)	0 1 19
122	Dawatagahahena	10 1 17	237	Haldoletenna	0 0 5
126	Kiriketiyeheha	1 3 9	240	Nahenepahalakella	0 3 12
127	Dalukgalahena	2 0 20	242	Galandemukulana	6 3 36
128	Elleheha	0 0 33	244	Bataketiyehena, Galandehena <i>alias</i> Getandehena, Galandemukulana, Galawelyaya, Wewelketiya	40 2 32
129	Udakande-dola	0 2 33	244½	Godawelayayehena and Galandehena (reservation for Bopitiya No. 1 trig station)	0 1 7
130	Elleheha	1 1 39	245	Kudanaye, Alugallenamukulana	121 0 17
133	Elleheha (reservation)	0 0 5	245½	Do. (reservation for check pole)	0 0 30
134	Do. (do.)	0 0 7			614 1 6
135	Do. (do.)	0 0 32			
137	Do. (reservation for stream)	0 2 9			
138	Do. (reservation)	0 1 10			
139	Do. (do.)	0 0 33			
140	Do. (do.)	0 0 12			
141	Koswatteheha (reservation)	0 0 13			
142	Road	0 0 2			
143	Koswatteheha (reservation)	0 3 29			
146	Do. (do.)	0 1 29			
148	Do. (reservation for stream)	0 0 16			
149	Kakutte-ela	1 3 32			
150	Kiriketiyeheha (reservation for stream)	0 0 4			
151	Do.	0 0 5			

and bounded as follows: on the north by the village limit of Rilhena, part of Bambaragas-ela, the village limit of Kuttapitiya (part of Denawaka-ganga), the village limit of Narangoda (part of Denawaka-ganga); on the east by the village limit of Narangoda (part of Denawaka-ganga), the village limit of Kuttapitiya (part of Kohelan Galbemme-ela), the village limit of Pelmadulla (part of Kohelan Galbemme-ela), part of an ela, the village limit of Pelmadulla (part of Guru-dola), part of Mala-dola, part of an ela, the village limit of Panavenna, the village limit of Panawenna (part of Welihinda-dola); on the south by the village limit of Panawenna (part of Welihinda-dola), the village limit of Handurukanda (part of Welihinda-dola), the village limit of Handurukanda, the boundary of the Meda pattu korale (the village limit of Kiribatgala); on the west by the village limit of Rilhena, the village limit of Rilhena (part of Pallege-dola).

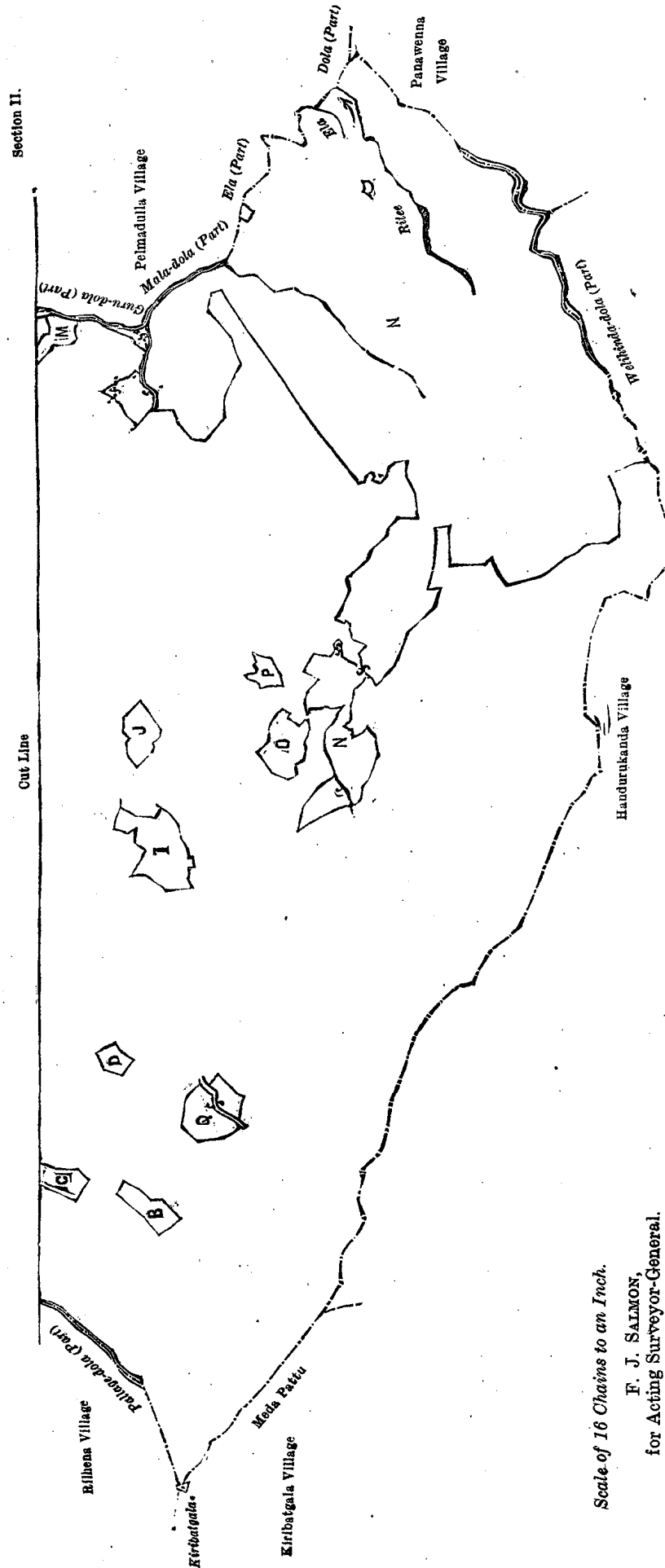
NOTE.—The following lots lying within the above-mentioned boundaries are excluded from this notice, and their aggregate acreage of 449 acres 2 roods and 14 perches is not included in the acreage of 614 acres 1 rood and 6 perches given above:—

## Block survey preliminary plan 197.

Lot.	Name of Land.	Extent, A. R. P.	Lot.	Name of Land.	Extent, A. R. P.
A 2	Weliwatteowita	0 2 4	A 10	Kanemurawatta	0 1 28
A 3	Do.	1 1 7	A 11	Ela	0 0 3
A 4	Acharigeowita	0 3 14	A 12	Paraikumbura, Welihira, Bandarakumbura, Ambagodageaswed-duma	5 1 32
A 6	Godaimawatta	1 1 34	A 13	Parakumburewatta	0 0 22
A 7	Paragawaowitagankanda	0 2 3	A 15	Bogahawatta	0 3 20
A 8	Mahakumburewatta	0 0 23			
A 9	Do.	0 1 17			

Lot.	Name of Land.	Extent, A. R. P.	Lot.	Name of Land.	Extent, A. R. P.
A 15½	Bogahawatta ..	0 0 14	A 110	Stream (part of T. P. 258,412)	0 0 37
A 16	Koswatteowita ..	1 1 17	A 111	Ellahena ..	0 1 12
A 17	Makakumburuyaya ..	7 0 27	A 113	Do. ..	0 0 8
A 19	Not used ..	—	A 123	Paluwatta ..	3 2 26
A 20	Do. ..	—	A 124	Paluwatteasweddumaowita ..	0 3 10
A 21	Kalugaminaluwela ..	26 1 36	A 125	Ambagahawatta ..	0 3 11
A 23	Ela ..	0 0 9	A 128½	Ellehena ..	0 0 6
A 24	Kanemurewatta ..	0 2 19	B 117	Dachchagahagulanawatta ..	1 2 17
A 25	Do. ..	0 1 30	C 118	Ihalagederawatta ..	1 1 28
A 26	Do. ..	0 1 23	C 119	Ihalagederawattealutkele ..	0 1 1
A 27	Pollewatekumbura ..	3 1 33	D 120	Dambagahawatta ..	0 3 7
A 29	Meddekumbura, Palleliyadda ..	3 0 30	E 131	Ellehena ..	0 0 15
A 30	Mahakumburekella (T. P. 109,833)	0 0 21	E 132	Ellehena, part of T. P. 278,276 ..	4 0 12
A 31	Pillakumbura, Mahakumbura, Wetakiyapota, Ulpotadeniya, Mulakkanda, Pelaliyadda, Tumpelakumbura ..	12 2 17	E 136	Ellehena ..	0 0 6
A 32	Galwatta ..	0 1 32	F 144	Koswattehena ..	0 0 20
A 33	Tittawelaowitekella ..	0 1 19	F 145	Do. ..	0 0 6
A 33½	Do. ..	0 0 25	F 147	Koswattehena, part of T. P. 278,276 ..	10 2 32
A 34	Depalegodawatta ..	0 1 34	F 147½	Koswattehena ..	0 0 4
A 35	Alutgewatta ..	0 2 19	F 173½	Dodandeniye godahena, Kerankokudeniye hena, part of T. P. 278,276 ..	0 0 6
A 36	Ela ..	0 0 22	G 152	Kiriketiye hena, part of T. P. 278,276 ..	0 3 23
A 37	Dombagas-ela (part) ..	0 0 16	H 155	Kiriketiye deniye owita ..	0 0 8
A 38	Talkolayawatta ..	0 3 31	H 156	Kiriketideniya ..	0 0 38
A 39	Do. ..	0 0 23	I 161	Udahagahagerawatta and Pahalagederawatta ..	2 2 21
A 40	Do. ..	0 1 19	I 162	Udahagederawatta ..	0 2 18
A 41	Do. ..	0 1 11	I 163	Ambagahawatta ..	0 1 26
A 42	Hakurannewatta ..	1 0 29	I 164	Maragahadeniyewatta ..	0 1 28
A 42½	Do. ..	0 0 19	J 168	Epalawatta ..	0 2 33
A 42¾	Do. ..	0 0 17	J 169	Epalawatteowita ..	1 0 33
A 44	Rambukwatta, Kudagamaetigewatta, and Pahalaradagewatta ..	12 0 36	K 174	Dodandeniya ..	0 0 25
A 45	Basnagewatta ..	0 1 24	L 176	Kerakokka ..	0 1 18
A 46	Alawattekumbura, Udamura ..	2 2 26	M 177	Goragedeniya ..	1 0 21
A 47	Bogahakumburawatta ..	1 3 9	N 179	Kulappugewatta ..	0 0 36
A 48	Bogahakumburepahalakella ..	0 1 38	N 180	Do. ..	0 0 27
A 49	Palwattakumburegodawatta ..	0 0 20	N 182	Gurudolakumbura, Godawatta ..	0 0 15
A 50	Do. ..	0 1 16	N 183	Do. ..	0 0 14
A 51	Pclattekumburedeniya ..	0 3 3	N 184	Gurudolakumbura ..	1 1 37
A 52	Polwattakumbure daranela ..	0 0 11	N 188	Hadapalugewatta ..	1 1 32
A 55	Pussewatta ..	0 3 34	N 189	Andawalakumbura ..	0 2 38
A 56	Do. ..	1 0 15	N 190	Heenetideniya ..	0 1 0
A 57	Kalupatiyadeniyawatta ..	1 0 39	N 191	Heenetikumbura ..	0 1 6
A 58	Do. ..	1 3 7	N 193	Andawaladeniyewatta ..	2 0 6
A 59	Wijelagewatta ..	0 3 21	N 199	Illukwatta ..	0 0 38
A 64	Koratuwewatta ..	2 2 1	N 200	Godaliyaddekumbura ..	2 2 2
A 66	Bopitiya estate (T. P. 278,273)	33 3 5	N 201	Godaliyaddekumburepillawa ..	0 1 24
A 68	Amunagawahena ..	2 1 30	N 202	Pangahadeniya ..	0 0 15
A 69	Nindakellawagala ..	0 2 28	N 203	Wattedeniya ..	0 0 17
A 70	Vilpalagewatta, Medawatta, and Pansalawatta ..	1 2 11	N 204	Do. ..	0 0 11
A 71½	Muttettuwatta ..	1 3 16	N 205	Medawatta ..	1 0 1
A 73	Ellehena, parts of T. Ps. 258,412, 270,929, 278,276, 278,277, and 278,278 ..	90 3 1	N 206	Do. ..	1 0 25
A 74	Ellehena ..	0 1 33	N 207	Pandeniye kumbura ..	0 3 14
A 75	Gamaetige-dola ..	0 2 10	N 208	Pandeniye watta ..	1 0 14
A 76	Gamaetigewatta ..	2 1 9	N 209	Hewapanguwewatta, Migahawatta ..	4 2 24
A 80	Ellehena ..	0 1 30	N 210	Delgahadeniyekumbura ..	0 1 35
A 83	Gamaetigewatta ..	0 0 21	N 212	Welihindewatta ..	6 3 3
A 84	Do. ..	1 2 18	N 213	Kapuragedeniya ..	0 1 24
A 86	Nelwalagearambewatta ..	3 3 4	N 214	Horagahawatta ..	0 2 29
A 87	Ellahena, Batagahadeniyegodahena, parts of T. Ps. 258,412, 258,448, and 278,277 ..	41 0 39	N 215	Bilingahawatta ..	0 2 12
A 88	Ellahena T. P. 270,931 ..	0 1 36	N 216	Bilingahawattehena ..	0 2 4
A 89	Do. part of T. P. 270,927 ..	4 1 22	N 217	Eriyagahakumbura ..	1 1 5
A 90	Ellahena ..	0 0 23	N 218	Kajugaswatta and Bilingahawatta ..	1 1 22
A 90½	Do. ..	0 1 3	N 219	Polwattakumbura alias Iriyagahaliyadda ..	0 3 27
A 92½	Do. ..	0 0 4	N 222	Bulugahadeniya ..	0 1 10
A 94	Do. ..	0 0 5	N 223	Do. ..	0 0 26
A 95	Do. ..	0 0 17	N 224	Bulugahakumbura ..	2 2 30
A 98	Do. ..	0 0 9	N 226	Welihinda estate ..	56 0 37
A 99	Do. ..	0 0 39	N 226½	Do. ..	4 2 7
A 100	Not used ..	—	N 228	Radagekumbura and Diganekumbura ..	3 0 39
A 102	Ellahena ..	0 0 32	N 230	Radagedeniya ..	0 1 20
A 103	Do. ..	0 0 16	N 232	Welihindawatta ..	9 2 29
A 104	Do. ..	0 0 2	N 233	Estate road ..	0 1 12
A 106	Heen-dola (part of T. P. 258,412)	0 1 8	N 234	Welihinda estate ..	0 0 23
A 108	Ellahena ..	0 0 36	N 235	Do. ..	26 1 8
A 109	Do. ..	0 0 7	N 238	Do. ..	28 3 19
			N 239	Meegahawatta ..	0 2 27
			N 241	Medawattegulana ..	3 3 1
			N 243	Delgulana ..	0 3 6
			O 195	Karawitakekumbura ..	1 1 8
			O 196	Karawitagewatta ..	0 3 23





Scale of 16 Chains to an Inch.  
 F. J. SALMON,  
 for Acting Surveyor-General.  
 Surveyor-General's Office,  
 Colombo, August 10, 1920.  
 Ratnapura S. O. 14—1920.

## LAND SALES IN THE WESTERN PROVINCE.

No. 3,302, W. P.—The Assistant Government Agent, Kalutara, will on Tuesday, January 18, 1921, at 10 A.M., at Horana Resthouse, put up to auction, for sale or settlement, or will otherwise dispose of, the under-mentioned portions of Crown land, in accordance with the regulations of Government regarding land sales. Twenty-six allotments of land situated in the Rayigam korale division of the Kalutara District of the Western Province.

Preliminary plan 16,841. Village—Horana in Kumbuke pattuwa. Claimant—Crown.					Extent.
Lot.	Name of Land.	Name of Applicant.	Description.		A. R. P.
1	Halyalegodella	John Vincent Kannangara	Owita land		1 3 9
Preliminary plan 17,075. Village—Kandanapitiya in Udugaha pattuwa. Claimant—Amarasinghage Cornelis.					
3	Godaporagahawatta	—	Coconut and rubber		0 2 7
Claimant—Wijesinghage Lewis.					
4	Godaporagahahena	—	Coconut and rubber		0 1 1
Claimants—Wijesinghage Lewis and others.					
5	Imbulgahakumbura	—	Rubber and paddy		2 1 0
Claimants—Rayigamage Sedris and another.					
6	Imbulgahakumbura	—	Paddy field		1 1 36
Claimants—Rayigamage Juwanis and another.					
7	Iriyagahakumbura	—	Paddy field		2 0 26
Claimant—Rayigamage Don Sederis.					
8	Godaporagahahena	—	Rubber and coconut		0 1 32
9	Kahatagahawatta	—	Coconut		0 3 29
10	Godaporagahahena	—	Rubber and coconut		0 2 26
Claimant—Rayigamage Don Peiris Sinno.					
11	Godaporagahahena	—	Coconut		0 2 23
Preliminary plan 17,038. Village—Gammanpila in Adikari pattuwa. Claimants—D. S. Karunaratne and another.					
1	Kahatagahahena	—	Coconut and rubber		5 3 22
Preliminary plan 16,874. Village—Gammanpila in Adikari pattuwa. Claimant—Crown.					
1	Kahatagahahena	Don Martin Gammanpila	High jungle		12 0 32
5	Do.	—	Jungle		6 0 17
Claimants—G. Tegis Perera and others.					
6	Kahatagahahena	—	Coconut and cinnamon		0 1 11
Preliminary plan 16,874. Village—Gammanpila in Adikari pattuwa. Claimant—Crown.					
2	Kahatagahahena	—	Jungle, reservation for Gansabhawa road		0 0 38*
3	Do.	—	do.		0 1 4*
4	Do.	—	Jungle, means of access		0 0 32*
7	Do.	—	Jungle, reservation for Gansabhawa road		0 0 7*
8	Do.	—	do.		0 0 26*
Village—Rerukana in Adikari pattuwa.					
10	Dickhenekela	—	Jungle, reservation for Gansabhawa road		0 0 3*
Preliminary plan 16,839. Village—Mahena in Kumbuke pattuwa. Claimant—Mr. M. A. Perera, Panadure.					
2	Kitulekanda	—	Rubber		0 0 9
5	Do.	—	do.		0 0 38
Preliminary plan 16,849. Village—Mawatgama in Munwattabage pattuwa. Claimants—W. James Appu and others.					
1	Laulugahawatta	—	Coconut and rubber		0 2 9
Claimants—Tambawitige Richard and others.					
2	Laulugahawatta	—	Coconut		0 0 14
Preliminary plan 17,067. Village—Welimilla in Kumbuke pattuwa. Claimant—Wickrama Arachchige Nonohamy and others.					
1	Delgaha-owita	—	Coconut and jak		0 2 37
2	Do.	—	Reservation for Bomburagedera-ela (there is one coconut tree)		0 1 6*

\* Not for sale or settlement.

The upset price per acre varies from Rs. 50 to Rs. 500. Further particulars regarding these lands are obtainable from the Assistant Government Agent, Kalutara, and plans of them from the Surveyor-General.

Colonial Secretary's Office,  
Colombo, November 19, 1920.

GRAEME THOMSON,  
Colonial Secretary.

No. 3,303, W. P.—The Assistant Government Agent, Kalutara, will on Tuesday and Wednesday, January 18 and 19, 1921, at 10 A.M., at the Horana Resthouse, put up to auction, for sale or settlement, or will otherwise dispose of, the under-mentioned portions of Crown land, in accordance with the regulations of Government regarding land sales. Twenty-two allotments of land situated in the Rayigam korale division of the Kalutara District of the Western Province.

Preliminary plan 16,284. Village—Miwanapalana in Udugaha pattuwa.					Extent.
Lot.	Name of Land.	Name of Applicant.	Name of Claimant.	Description.	A. R. P.
2	Puswelehena	Don John Abeyratna	Crown	Jungle	0 2 15
Preliminary plan 17,100. Village—Millewa in Udugaha pattuwa.					
1	Mahadeniya	—	Gorokgodage William Sinno and others	Paddy field	2 0 16
2	Kolainkumbura	—	Silpacharinakatige Anthonis Fernando	do.	0 0 11

Lot.	Name of Land.	Name of Applicant.	Name of Claimant.	Description.	Extent.		
					A.	R.	P.
3	Mahadeniya	—	G. Don Deonis and others	Coconut, yams, &c..	0	0	14
4	Do.	—	G. William Sinno and others	Yams	0	3	11
5	Do.	—	do.	1 coconut tree and yams, &c.	0	0	12
6	Do.	—	do.	Paddy field	0	2	20
7	Do.	—	Gorokgodage William Sinno	Arecanut, coconut, and jak	0	0	6
8	Do.	—	do.	Arecanut, kitul, yams, and paddy	0	1	15
10	Do.	—	Crown	Coconut	0	3	35
11	Kelegahawatta	—	Gorokgodage Deonis and others	do.	1	2	11
12	Do.	—	Yakdehige Podi Sinno	Coconut and jak	0	2	25
13	Do.	D. F. Samaratunga Appuhamy	Crown	Jungle	1	0	18
14	Do.	—	Silpacharinékátige Anthonis and another	Coconut	0	0	18
15	Do.	D. F. Samaratunga Appuhamy	Crown	Chena	0	0	16
17	Do.	do.	Yakdehige Baby	Contains 2 jak and 2 kitul plants	0	2	34
18	Do.	—	Yakdehige Baby and others	Coconut and 2 huts	0	3	15
1	Polayalkotuwekele	Preliminary plan 16,799. Don Julis Appuhamy	Village—Ilimbe in Munwattebage pattuwa. Crown	Jungle	1	3	36
1	Puswelehena	Preliminary plan 16,284.	Village—Miwanapalana in Udugaha pattuwa. Crown	Jungle, reservation for Village Committee road	0	0	22*
9	Mahadeniya	Preliminary plan 17,100.	Village—Millewa in Udugaha pattuwa. Crown	Rock	0	0	8*
16	Kelegahawatta	—	do.	Low jungle, reservation for right of way	0	0	19*
2	Polayalkotuwekele	Preliminary plan 16,799.	Village—Ilimbe in Munwattebage pattuwa. Crown	Jungle, reservation for Village Committee road	0	1	10*

\* Not for sale or settlement.

The upset price per acre varies from Rs. 50 to Rs. 500. Further particulars regarding these lands can be obtained from the Assistant Government Agent, Kalutara, and plans of them from the Surveyor-General.

Colonial Secretary's Office,  
Colombo, November 23, 1920.

GRAEME THOMSON,  
Colonial Secretary.

## LAND SALES IN THE SOUTHERN PROVINCE.

No. 3,739, S. P.—The Government Agent, Southern Province, will on Tuesday, January 25, 1921, at 1 P.M., at his office in Galle Kachcheri, put up to auction, for sale or settlement, or will otherwise dispose of, the under-mentioned portions of Crown land, in accordance with the regulations of Government regarding land sales. Six allotments of land situated in the Four Gravets division of the Galle District of the Southern Province.

Lot.	Name of Land.	Name of Applicant.	Description.	Extent.		Upset price per acre, Rs.
				A.	R.	
1	Minuwandeniye-kanda or Galpotttekanda or Puhulhena	Preliminary plan 10,931. Village—Ankokkawala. Yakgahahakuruhewage Dorape	Piloris of High jungle	1	0	5 207.50*
2	Muttettuwegodakanda	Preliminary plan 10,938. —	Chena	1	1	35 250
1	Kaluwamannaudumullegodakanda	Preliminary plan 11,517. Village—Niyagama. W. Hinnibabun of Niyagama	Open land (not for sale)	0	0	2 —†
2	Do.	do.	Open land	1	0	3 100
3	Do.	do.	Scrub jungle	2	0	14 101
1	Bussahenekanda	Preliminary plan 11,581. Village—Ihalagoda. U. L. M. Mohamed of High street, Galle	High jungle	13	0	20 105
2	Do.	do.	Low jungle	3	3	10 105

\* With mining rights at Rs. 357.50 per acre.

† Reservation.

Further information regarding these lands can be obtained from the Government Agent, Southern Province, and their plans from the Surveyor-General.

Colonial Secretary's Office,  
Colombo, November 19, 1920.

GRAEME THOMSON,  
Colonial Secretary.

No. 3,740, S. P.—The Government Agent, Southern Province, will on Tuesday, January 18, 1921, at 1 P.M., at his office in Galle Kachcheri, put up to auction, for sale or settlement, or will otherwise dispose of, the under-mentioned portions of Crown land, in accordance with the regulations of Government regarding land sales. Twenty-six allotments of land situated in the Gangaboda pattu division of the Galle District of the Southern Province.

Preliminary plan 10,896. Village—Ihalakeembiya. Claimant—Weliwitigoda Hewage Simanderis.

Lot.	Name of Land.	Name of Applicant.	Description.	Extent.	Upset price
				A. R. P.	per acre, Rs.
4	Madaduwwatta	..	Garden	0 2 0	80

Preliminary plan 11,068. Village—Pahala Lelwala. Claimant—G. Abraham of Baddegama.

1	Hallolukanda	.. Galherege Abraham of Baddegama	.. Contains tea Plantation	.. 0 2 17 .. —	50 100
---	--------------	-----------------------------------	-------------------------------	-------------------	-----------

Preliminary plan 11,086. Village—Waduveliwtiya. Claimant—Crown.

1	Heenpanwilapepiliyagaha-duwa	.. David Wijeratna of Pataweliwtiya	.. Jungle	.. 1 0 6	45
---	------------------------------	-------------------------------------	-----------	----------	----

Preliminary plan 11,331. Village—Baddegama North. Claimants—(1) D. D. Süria-arachchi of Baddegama, (2) Johanis Madanayaka of ditto, (3) Warusavitarena Jandoris de Silva, Proctor, Galle, (4) Salman de Silva Suriya-arachchi of Baddegama.

3	Ketaoluwwatta	.. Paulis Ponnampereuma of Kumbalwella	.. Garden Plantation	.. 0 1 11 .. —	55 20.50
---	---------------	--	-------------------------	-------------------	-------------

Preliminary plan 11,342. Village—Diviture. Claimant—Crown.

1	Kekilladuwa <i>alias</i> Morehenaduwa	.. H. B. K. Kodituwakku of Baddegama	.. Low jungle	.. 0 3 36	60
2	Do.	.. do.	.. do.	.. 1 2 7	60

Claimant—Merenchikankanange Cornelis.

3	Morahenawatte-owita	.. H. B. K. Kodituwakku of Baddegama	.. Owita	.. 0 0 23	55
---	---------------------	--------------------------------------	----------	-----------	----

Preliminary plan 11,367. Village—Rekadahena in Waduveliwtiya. Claimant—Crown.

1	Kirimetiwalagodabedda or Keenawitiwalakele	.. W. G. Deonis de Silva of China's Garden, Galle	.. Low jungle	.. 1 0 0	45
---	--	---	---------------	----------	----

Preliminary plan 11,383. Village—Baddegama South. Claimant—Crown.

1	Pambehenedda	.. G. D. Jayasundera of Galle	.. Jungle	.. 11 3 29	70
2	Heendeniyakandaowilana <i>alias</i> Pambahenekanda	.. do.	.. Native garden	.. 1 0 14	60

Preliminary plan 11,425. Village—Ihala Lelwala. Claimant—Crown.

1	Orueddadolaihalakanda	.. John Peter de Silva Adihetty of Akmimana	.. Jungle	.. 11 0 28	57.50
---	-----------------------	---	-----------	------------	-------

Preliminary plan 11,445. Village—Pahala Keembiya. Claimant—Crown.

2	Kotawalakanda or Warakapitikanda	.. N. W. V. Manan Appu of Baddegama	.. High jungle	.. 0 3 35	60
---	----------------------------------	-------------------------------------	----------------	-----------	----

Preliminary plan 11,600. Village—Udalamatta. Claimant—Crown.

1	Nayamullegoda	.. Nanayakkara Jayawardena Liyane Arachchige Daniel of Unanwitiya	.. Patana	.. 1 0 6	52.50
2	Do.	.. do.	.. Patana (not for sale)	.. 0 0 14	—*
3	Nayamulla	.. Abraham Elesinghe of Udalamatta	.. Jungle	.. 0 3 34	52.50
4	Do.	.. do.	.. Jungle (not for sale)	.. 0 0 4	—*

Village—Keppitiyagoda.

5	Dikowitadeniya	.. G. V. Arnolis of Yatalamatta	.. Deniya (not for sale)	.. 0 0 18	—*
6	Do.	.. do.	.. Deniya	.. 0 0 32	50
7	Do.	.. do.	.. Patana	.. 0 3 2	50
8	Do.	.. do.	.. Deniya (not for sale)	.. 0 0 5	—*

Village—Yatalamatta.

9	Dikowitagodella	.. G. V. Arnolis of Yatalamatta	.. Jungle	.. 1 2 3	52.50
---	-----------------	---------------------------------	-----------	----------	-------

Preliminary plan 11,632. Village—Pataweliwtiya. Claimant—Crown.

1	Atahaulhena	.. G. V. Johanis Alwis Abeysiri Goonewardena of Pataweliwtiya	.. Jungle	.. 2 2 32	45
---	-------------	---	-----------	-----------	----

Preliminary plan 11,633. Village—Pataweliwtiya. Claimant—Crown.

1	Atahaulhena	.. J. Munasinha of Ganegoda	.. Jungle	.. 2 3 26	42.50
2	Do.	.. David Wijeratne of Pataweliwtiya	.. do.	.. 1 1 11	42.50

Preliminary plan 11,634. Village—Pataweliwtiya. Claimant—Crown.

1	Mudubenkanda	.. J. A. A. Gunawardena of Pataweliwtiya	.. Jungle	.. 0 3 9	50
2	Do.	.. do.	.. Chena (not for sale)	.. 0 0 20	—*
3	Do.	.. C. D. A. Gunawardena of Baddegama	.. Jungle	.. 2 1 30	50

Lot.	Name of Land.	Name of Applicant.	Description.	Extent.		Upset price per acre, Rs.
				A.	R. P.	
Preliminary plan 11,639. Village—Pataweliwitiya. Claimant—Crown.						
1	Wawalagalakandekaratura	David Wijeratna of Pataweliwitiya	do.	1	0 13	42·50
2	Do.	do.	do.	1	0 18	42·50
3	Wawulagalakanda	W. Nandris of Pataweliwitiya	do.	2	0 25	42·50
4	Do.	David Wijeratna of Pataweliwitiya	do.	2	0 22	42·50

\* Reservation.

Further information regarding these lands can be obtained from the Government Agent, Southern Province, and their plans from the Surveyor-General.

Colonial Secretary's Office,  
Colombo, November 20, 1920.

GRAEME THOMSON,  
Colonial Secretary.

### LAND SALES IN THE EASTERN PROVINCE.

No. 1,522, E. P.—The Assistant Government Agent, Trincomalee, will on Monday, January 31, 1921, at 10 A.M., at his office in Trincomalee, put up to auction, for sale or settlement, or will otherwise dispose of, the under-mentioned portions of Crown land, in accordance with the regulations of Government regarding land sales. Fifteen allotments of land situated in the Kaddukulam east and west and Tanglegam pattu divisions of the Trincomalee District of the Eastern Province.

Lot.	Name of Land.	Name of Applicant.	Description.	Extent.		Upset price per acre, Rs.
				A.	R. P.	
Preliminary plan 5,585. Village—Gomarankadawela.						
1	Dambagahawela	K. Velatte	Jungle fit for paddy cultivation	1	0 0	16
2	Kuda-akkarawela	M. Konatte	do.	1	0 0	16
3	Mega-akkarawela	K. Menikrala	do.	1	2 11	26
Preliminary plan 5,508. Village—Divullewa.						
1	Kuda-akkarawela	S. Sanga	Paddy field	1	0 4	17·50
Preliminary plan 5,520. Village—Tirappane.						
1	Kuda-akkarawelbima	For general sale	Open land fit for paddy	0	0 29	17
2	Para	—	Reservation for road	0	0 27	—*
3	Tirappanewela	Encroachment by K. Konatte and 22 others	Paddy field	24	3 0	—†
4	Meegahakeleparabima	—	Reservation for road	0	1 6	—*
Preliminary plan 5,352. Village—Pulmoddai.						
1	Navalkenipumi	Encroachment by Usansaibu	Coconut garden	1	3 25·2	100
Preliminary plan 5,538. Village—Tiriyai.						
1	Kothiyakalluvayal	Encroachment by S. Sathasivampillai	Paddy field	1	3 28	17
2	Do.	do.	do.	0	0 19	17
3	Do.	Encroachment by K. Casinader	do.	0	0 35	17
Preliminary plan 5,559. Village—Tanglegam.						
1	Unavulundan	Encroachment by widow of Dr. Subramaniam	Open land	0	0 4	20†
2	Do.	—	Reservation for channel	0	0 29	—*
3	Do.	Encroachment by widow of Dr. Subramaniam	Coconut garden	0	0 12	40†

\* Not for sale.

† For settlement.

‡ Irrigable under Kantalai tank. The purchaser should pay an irrigation rate of Rs. 2 per acre per annum for the present. This rate is variable according to such conditions as to His Excellency the Governor may seem fit.

Further information regarding these lands can be obtained from the Assistant Government Agent, Trincomalee, and plans of them from the Surveyor-General.

Colonial Secretary's Office,  
Colombo, November 24, 1920.

GRAEME THOMSON,  
Colonial Secretary.

No. 1,523, E. P.—The Assistant Government Agent, Trincomalee, will on Monday, January 17, 1921, at 10 A.M., at Nilaveli Resthouse, put up to auction, for sale or settlement, or will otherwise dispose of, the under-mentioned portions of Crown land, in accordance with the regulations of Government regarding land sales. Thirty allotments of land situated in the Kaddukulam east division of the Trincomalee District of the Eastern Province.

Lot.	Name of Land.	Name of Applicant.	Description.	Extent.		Upset price per acre, Rs.
				A.	R. P.	
Preliminary plan 5,391. Village—Nilaveli.						
1	Elampurikivyal	Encroachment by heirs of S. Velupillai	Paddy field	2	0 39	25
2	Do.	do.	do.	0	0 29	25
3	Elampurikikarachchi	Encroachment by S. Vellayan	Open land	1	1 33	25
4	Elampurikivyal	Encroachment by K. Katiramampai	Paddy field	3	2 37	25
Preliminary plan 5,445. Village—Nilaveli.						
1	Puthuvelivayal	Encroachment by K. U. Abdurayman	Paddy field	0	1 26	25*
4	Sinnapodiantharai	Encroachment by M. P. Ebrahim	do.	0	1 36	35*
7	Pallamadavadipulavu	—	Reservation for channel	0	3 16	—†
8	Sinnapodiantharai	—	do.	0	1 13	—†
9	Lebbetharai	—	do.	0	2 0	—†



Lot.	Name of Land.	Name of Applicant.	Description.	Extent.			Upset price per acre, Rs.
				A.	R.	P.	
		Preliminary plan 5,446.	Village—Nilaveli.				
2	Vyadivettaivayal	Encroachment by N. Velupillai	Paddy field	0	1	8	25*
		Preliminary plan 5,531.	Village—Nilaveli.				
1	Kachchenaikadu	M. Subramaniam	Jungle fit for coconut	1	0	8	20
		Preliminary plan 5,536.	Village—Nilaveli.				
1	Sinnapodiyantarai <i>alias</i> Pallamadavadikadu	M. P. Ebrahim	Jungle fit for paddy	1	0	12	25
		Preliminary plan 5,560.	Village—Nilaveli.				
1	Elumpurikkivayal	Encroachment by Ponni and S. Sinnan	Paddy field	0	0	38	25
2	Do.	Encroachment by M. Kathiran	do.	0	1	7	25
3	Do.	do.	do.	0	0	10	25
4	Do.	Encroachment by Ponni and Sinnan	do.	0	0	33	25
5	Do.	Encroachment by V. Kanapathy	do.	1	1	36	25
6	Do.	Encroachment by Pillayarkovil	do.	0	0	31	25
7	Do.	Encroachment by K. Kanapathipillai	do.	0	0	38	25
8	Elumpurikkikadu	—	Reservation for aar	2	2	39	—†
9	Do.	For general sale	Low jungle fit for paddy cultivation	0	1	11	25
10	Do.	do.	do.	0	1	31	25
		Preliminary plan 5,561.	Village—Nilaveli.				
1	Elumpurikkikadu	M. Kathiravelu	Jungle fit for paddy	1	3	38	20
		Preliminary plan 5,541.	Village—Kumpurupiddi.				
1	Ponnanvalavu	Encroachment by K. Ponnann	Open land	0	0	23	30
2	Valantarai	For general sale	do.	0	0	5	30
3	Veeranvalavu	Encroachment by K. Veeran	Tobacco garden	0	0	20	30
4	Pariyariartotam or Pariyariarvalavu	Encroachment by S. Kanakasabai	do.	0	0	17	30
		Preliminary plan 5,557.	Village—Kumpurupiddi.				
1	Narioddu	P. V. Chelliah	Jungle fit for coconut	7	3	4	25
2	Do.	—	Reservation for road and lagoon	4	3	19	—†
3	Narioddupulavu	Encroachment by K. Kanagasabai	Coconut garden	0	0	11	45

\* Irrigable under Periyakulam. The purchaser shall pay a maintenance rate of 77 cents per acre per annum, and a construction rate of Rs. 2.28 per acre per annum for ten years. The rates are variable in accordance with such conditions as to His Excellency the Governor may seem fit.

† Not for sale.

Further information regarding these lands can be obtained from the Assistant Government Agent, Trincomalee, and plans of them from the Surveyor-General.

Colonial Secretary's Office,  
Colombo, November 24, 1920.

GRAEME THOMSON,  
Colonial Secretary.

No. 1,524, E. P.—The Assistant Government Agent, Trincomalee, will on Monday, January 24, 1921, at 10 A.M., at Niroddumunai Public Works Department bungalow, put up to auction, for sale or settlement, or will otherwise dispose of, the under-mentioned portions of Crown land, in accordance with the regulations of Government regarding land sales. Thirty-six allotments of land situated in the Tanglegam pattu division of the Trincomalee District of the Eastern Province.

Lot.	Name of Land.	Name of Applicant.	Description.	Extent.			Upset price per acre, Rs.
				A.	R.	P.	
		Preliminary plan 5,353.	Village—Chinnakinniyai.				
1	Magamuthbutarai	A. Jamin	Fit for chena	2	0	22	25
		Preliminary plan 5,516.	Village—Chinnakinniyai.				
1	Pethankenichenaiavalavu	—	Reservation for road	0	0	6	—*
2	Pethankeni	—	do.	0	0	11	—*
3	Do.	Encroachment by A. Yami	Dwelling compound	0	1	7	75
4	Mamapathaditotamvalavu	Encroachment by A. Waputhamby	do.	0	0	7	50
5	Pethankeni	Encroachment by A. Segumadar and another	Native garden	0	0	25	50
6	Do.	Encroachment by K. Thambaiya	Open land fit for dwelling compound	0	0	24	25
7	Do.	—	Reservation for road	0	0	8	—*
		Preliminary plan 4,645.	Village—Periyakinniyai.				
2503	Shonawanshettaodaithievu	S. Varisaimuhamadu	Open land fit for dwelling	2	0	7	20†
2504	Do.	For general sale	do.	0	2	25	20
2507	Munaichenai	do.	Jungle fit for coconut	1	1	7	25
		Preliminary plan 5,524.	Village—Periyakinniyai.				
1	Kaddaiatupumi	For general sale	Jungle fit for dry grain cultivation	5	0	31	16
2	Do.	U. Cader	do.	3	0	26	16
3	Do.	A. Mahammadali	do.	1	0	3	16
4	Do.	—	Reservation for road	0	1	36	—*
5	Do.	For general sale	Jungle fit for dry grain cultivation	2	3	34	16
6	Do.	—	Reservation for road	0	0	31	—*
		Preliminary plan 5,527.	Village—Kurinchakkeni.				
1	Kurinchakkenitotam	Meeraumma	Dwelling compound	0	3	8	100

Lot.	Name of Land.	Preliminary plan 5,528. Village—Periyakinniyai.		Extent.		Upset price per acre, Rs.
		Name of Applicant.	Description.	A.	B. P.	
1	Thakiyapumi	—	Reservation for road	0	0 2	—*
2	Do.	Encroachment by Ummanachchi	Dwelling compound	0	0 20	—†
3	Do.	Encroachment by Esa Abdul Casim and others	do.	0	1 1	—†
4	Thakiyapumi <i>alias</i> Thakiyawalawu	Encroachment by P. Aliyar	do.	0	1 2	—†
5	Do.	—	Reservation for path	0	0 3	—*
6	Thakiyawalawu	Encroachment by M. Pichamma	Open land	0	0 13	—†
7	Periyakinniyaitotam	Encroachment by Pakeer Meyadin	Dwelling compound	0	0 28	—†
8	Do.	—	Reservation for road	0	0 3	—*
9	Thakiyawalawu	—	do.	0	0 8	—*
10	Do.	Encroachment by S. Esa	Dwelling compound	0	0 25	—†
11	Do.	Encroachment by A. R. Janun	Fit for ditto	0	0 23	50
12	Do.	—	Reservation for road	0	0 9	—*
13	Do.	Encroachment by Sevamma	Dwelling compound	0	1 0	—†
14	Do.	Encroachment by S. Amith	Fit for ditto	0	0 29	40
15	Do.	Encroachment by P. Rahim	do.	0	0 38	50
16	Do.	—	Reservation for road	0	0 3	—*
17	Do.	Encroachment by M. Abdul Rasak	Fit for dwelling compound	0	1 31	50
18	Do.	—	Reservation for road	0	0 17	—*

\* Not for sale.

† Advertised for default of payment of purchase amount.

‡ For settlement.

Further information regarding these lands can be obtained from the Assistant Government Agent, Trincomalee, and plans of them from the Surveyor-General.

Colonial Secretary's Office,  
Colombo, November 24, 1920.

GRAEME THOMSON,  
Colonial Secretary.

## LAND SALES IN THE NORTH-CENTRAL PROVINCE.

No. 2,115, N.C. P.—The Government Agent, North-Central Province, will on Thursday, January 6, 1921, at 1 P.M., at the Anuradhapura Kachcheri, put up to auction, for sale or settlement, or will otherwise dispose of, the under-mentioned portions of Crown land, in accordance with the regulations of Government regarding land sales. Twenty-eight allotments of land situated in the Nuwaragam, Hurulu, and the Kalagam palatas of the Nuwarakalawiya district of the North-Central Province.

Lot.	Name of Land.	Final village plan 376. Village—Mawatagama in Eppawala korale.		Extent.		Upset price, per acre, Rs.
		Name of Applicant.	Description.	A.	B. P.	
1	Mawatagamakele	V. K. Mootatamby of Palugaswewa	Jungle	5	0 17	46
Preliminary plan 5,429. Village—Pahalawalaswewa in Negampaha korale.						
1	Timbiriwalakatuwa	W. M. Ukku Banda Sahakara and others	Jungle fit for paddy	7	0 29	31
Preliminary plan 5,432. Village—Manankattiya in Uddiyankulam korale.						
1	Weeragahayaya	Maragal Simarishamy	Chena fit for paddy	1	1 30	21
2	Do.	—	Reservation for Maha-ela	0	3 22	—*
Preliminary plan 5,434. Village—Sivalakulama in Uddiyankulam korale.						
1	Dambagahaidama	Bandage Kapura Banda	Chena fit for paddy	2	3 22	16
Preliminary plan 5,437. Village—Palugollegama in Uddiyankulam korale.						
1	Mylagaha-akkaraidama	Kapuralage Ukkurala	Chena fit for paddy	0	3 26	16
2	Mylagahaidama	do.	Reservation for ela	0	2 14	—*
Preliminary plan 5,451. Village—Maminiyawa in Maminiya korale.						
1	Siyambalagasyaya	Illangasinghe Mudiyanse	High jungle	3	0 9	23
2	Do.	—	Reservation for Heen-oya	1	2 35	—*
Preliminary plan 5,476. Village—Horapola in Unduruwa korale.						
1	Serugahaidama	M. G. Samasu Manisam	Chena, partly cleared, contains a hut	0	3 36	16
2	Do.	—	Reservation for means of access	0	0 12	—*
Preliminary plan 5,485. Village—Urulawa in Kiralowa korale.						
1	Karandagahaidama	Appuhamige Kiribanda, ex Vidane of Marasingha Hammillewa	Paddy field and scrub	1	1 12	20
2	Do.	—	Paddy field, encroachment by Wannihamy of Kirindiwatta	0	0 19	21
Preliminary plan 5,493. Village—Maminiyawa in Maminiya korale.						
2	Kongahahena	Kiribandage Mudiyanse	Chena and high jungle	2	0 0	16
3	Kongahakele	—	Reservation for Heen-oya	0	1 11	—*

Lot.	Name of Land.	Name of Applicant.	Description.	Extent.			Upset price per acre, Rs.
				A.	R.	P.	
Preliminary plan 5,503. Village—Hammillewa in Unduruwa korale.							
1	Palugahaidama	P. A. Ranhami of Gansabha Ham-	Chena and garden	1	0	0	16
2	Do.	—	Reservation for road	0	0	4	—*
3	Mylagahawatta	—	Garden, encroachment by S. Banda	0	2	20	16
Final village plan 640. Village—Galenbindunuwewa in Kadawat korale.							
5AJ2	Halambagahawela	—	Paddy, encroachment by G. Sella	0	0	36	21†
Preliminary plan 5,447. Village—Kalpe in Kalpe korale.							
1	Meegahaidama	W. Kirihamy, Vel-Vidane	Jungle	4	3	16	16†
Final village plan 643. Village—Karapikkada in Kadawat korale.							
1C1	Karapikkadahenyaya	K. Kirihamy, Vel-Vidane	Chena	1	3	27	17†
Final village plan 80. Village—Radagama in Eppawala korale.							
1D	Meegahalanda, Galagawahena, Kongahalanda, &c., or Kudatimbiriwewakele	H. M. Sellawannihamy and others of Nallamudawa	Jungle	4	2	23	20†
Final village plan 687. Village—Halmillewa in Wilachchiya korale.							
27D	Kadurugahayahena	A. L. Menikhamy of Metikewa	Chena	1	0	16	17†
Final village plan 533. Village—Talgehewa in Kende korale.							
5E	Palugahamukalana or Talgehewakele	Pichche Ahamadutamby of Tel-gehewa	Low jungle	2	1	17	24†
5G	Ela	—	Stream	0	0	15	24†
22J	Siyambalagahahena or Talgehewakele	P. Ahamadutamby	Low jungle	0	2	30	24†
Final village plan 713. Village—Weliyawa in Wilachchiya korale.							
29A	Palugahahena	K. Banda	Chena	0	3	0	16†
38A	Palukudawawahena	do.	do.	1	0	25	16†

\* These lots are not for sale.

† These lots were sold once, but they are advertised for re-sale, as the purchasers have failed to fulfil the conditions on which the lands were sold to them.

Further particulars regarding these lands can be obtained from the Government Agent, North-Central Province, and plans of them from the Surveyor-General.

Colonial Secretary's Office,  
Colombo, November 19, 1920.

GRAEME THOMSON,  
Colonial Secretary.

**No. 2,116, N.C. P.**—The Government Agent, North-Central Province, will on Monday, January 17, 1921, at 1 P.M., at the Anuradhapura Kacheheri, put up to auction, for sale or settlement, or will otherwise dispose of, the under-mentioned portions of Crown land, in accordance with the regulations of Government regarding land sales. Thirty-three allotments of land situated in the Nuwaragam, Hurulu, and the Kalagam palatas of the Nuwarakalawiya district of the North-Central Province.

Lot.	Name of Land.	Name of Applicant.	Description.	Extent.			Upset price per acre, Rs.
				A.	R.	P.	
Final village plan 374. Village—Eliyadiwulwewa in Eppawala korale.							
1AX	Eliyadiwulwewamukalana or Ihalawewakele	Dissanayake Punchirala, ex-Arachchi	Forest	5	0	17	23.50
1AL	Do.	M. Banda Vedarala	do.	5	0	11	23.50
1AN	Do.	do.	do.	0	0	8	23.50*
1AO	Do.	Nambiralage Kiribanda	do.	1	3	29	23.50
1AR	Do.	do.	do.	0	3	28	23.50*
1AS	Eliyadiwulwewamukalana or Hittaragamakele	Dissanayake Punchirala, ex-Arachchi	do.	3	0	25	23.50
1AW	Diulgahahena	Kapuralage Banda	Chena	1	0	10	16
1AX	Eliyadiwulwewakele	Kirinaiduralage Ranhamy	do.	1	0	2	16
Preliminary plan 4,497. Village—Siyambalewa in Kalpe korale.							
2253	Namadagahaidama	Punchiralage Kadirate of Rasnakawewa	Mukalana fit for paddy	1	0	26	36
2254	Kongahaidama	D. Malhamy of ditto	Forest fit for paddy	2	2	16	30
Preliminary plan 4,561. Village—Ilukwewa in Uddiyankulama korale.							
2402	Weeragahaidama	Punchirala Vel-Vidanegge Ranhamy	Jungle	0	3	6	26
2404	Do.	do.	do.	0	1	20	46
2405	Diulgahaidama	Udayarage Polingurala, Vel-Vidane	do.	1	0	36	16
2407	Meegahaidama	Appurala Vel-Vidanegge Ranhamy	do.	0	2	26	26

Lot.	Name of Land.	Preliminary plan 5,492. Village—Ranawa in Kiralowa korale.		Extent.		Upset price per acre, Rs.
		Name of Applicant.	Description.	A.	R. P.	
1	Ahugahamulahena ..	N. K. Muhandirama ..	Land fit for paddy ..	0	1 8	20
Village—Pubbogama in Kiralowa korale.						
2	Ahugahamulahena ..	N. K. Muhandirama ..	Land fit for paddy ..	0	3 0	20
3	Do. ..	— ..	Reservation for pinpara ..	0	0 7	—†
Village—Ranawa in Kiralowa korale.						
4	Mailagahaidama ..	K. Menik Naide and Siman Naide ..	Land fit for paddy ..	2	0 10	20
5	Do. ..	— ..	Reservation for irrigation channel ..	0	0 30	—†
6	Palugahahena ..	K. M. Tikiri Appu and 2 others ..	Land fit for paddy ..	1	0 3	16
7	Diulagahahena ..	R. Gamaralage Appuhami and 2 others ..	do. ..	2	3 24	20
8	Do. ..	— ..	Reservation for irrigation channel ..	0	0 21	—†
9	Palugahakumbura ..	— ..	do. ..	0	0 29	—†
10	Do. ..	— ..	Paddy field, encroachment by Tikiri Appu and others ..	3	2 7	100
11	Do. ..	— ..	Reservation for Ranawa-ela ..	0	1 33	—†
12	Ehatugahakumbura ..	— ..	Paddy field, encroachment by Sellappuge Udayare, Vel-Vidane ..	0	1 30	100
13	Do. ..	— ..	Reservation for irrigation channel ..	0	0 4	—†
14	Dambagahahena ..	Kapu Naide Muhandirama and Tikiri Appu and another ..	Land fit for paddy ..	2	3 28	20
15	Karambehena ..	K. M. Ukku Naide and another ..	do. ..	1	3 23	20
16	Do. ..	— ..	Reservation for footpath ..	0	0 5	—†
17	Do. ..	— ..	Reservation for Ranawa-ela ..	0	2 3	—†
18	Mailagahaidama ..	Udayarge Kiribanda and another ..	Jungle ..	1	3 24	20
19	Puranawatta ..	— ..	Garden, encroachment by Punchappuge Kapuwa ..	0	0 33	20

\* These lands are irrigable under the Kalawewa-Yoda-ela Scheme, and are subject to water-rate.

† These lands are not for sale.

Further particulars regarding the above-mentioned lands may be obtained from the Government Agent, North-Central Province, and plans of them from the Surveyor-General.

Colonial Secretary's Office,  
Colombo, November 24, 1920.

GRAEME THOMSON,  
Colonial Secretary.

## LAND SALES IN THE PROVINCE OF SABARAGAMUWA.

No. 1,032, P. of S.—The Government Agent, Province of Sabaragamuwa, will on Monday, January 17, 1921, at 1 P.M., at his office in Ratnapura, put up to auction, for sale or settlement, or will otherwise dispose of, the under-mentioned portions of Crown land, in accordance with the regulations of Government regarding land sales. Sixteen allotments of land situated in the Ratnapura District of the Province of Sabaragamuwa.

Lot.	Name of Land.	Final village plan 60. Village—Palawela, Nawadun korale.		Extent.		Upset price per acre, Rs.
		Name of Applicant.	Description.	A.	R. P.	
3A	Kekillahena ..	Hulawalige Kirilamaya ..	Low jungle ..	1	0 8	51
3B	Do. ..	— ..	do. ..	0	3 13	—*
3H	Mala-dola ..	— ..	Stream ..	0	0 16	—†
Preliminary plan 2,928. Village—Bulatgama, Meda korale.						
1	Tebuwanakandurehena ..	Encroachment by N. A. Dingirihamy ..	Low jungle ..	1	3 25	36
2	Do. ..	Encroachment by W. Subramanian ..	Garden contains tea bushes and a mud hut ..	3	1 38	36
3	Do. ..	do. ..	Jungle ..	0	1 26	36
5	Tebuwanakandura alias Katukendamandiya ..	— ..	Chena ..	0	0 23	—†
6	Do. ..	Encroachment by N. A. Dingirihamy ..	do. ..	2	0 21	36
Preliminary plan 2,971. Village—Pohorabawa, Kuruwiti korale.						
13	Pohorabawa estate ..	Encroachment by The Grand Central (Ceylon) Rubber Estates, Ltd. ..	Rubber 10 to 15 years old ..	0	0 4	1,500
14	Do. ..	do. ..	do. ..	0	0 21	1,500
15	Do. ..	do. ..	do. ..	0	3 8	1,500
16	Do. ..	do. ..	do. ..	0	0 7	1,500
17	Do. ..	do. ..	do. ..	0	0 16	1,500
18	Do. ..	do. ..	do. ..	0	0 2	1,500
19	Do. ..	do. ..	do. ..	0	0 2	1,500
20	Do. ..	do. ..	do. ..	0	0 16	1,500

Lot.	Name of Land.	Village—Ellawala Ihagama. Name of Applicant.	Description.	Extent.		Upset price per acre, Rs.
				A.	R. P.	
21	Pohorabawa estate	Encroachment by The Grand Central Rubber Estates, Ltd. (Ceylon) Rubber Estates, Ltd.	Rubber 10 to 15 years old	0	0 21	1,500
2c	Batalawattehena	Final village plan 91. Village—Kekula, Nawadun korale. W. Wastukira	Chena	1	0 30	81
2d	Batalawatta	Encroachment by Kukule Durainne Santosa	Garden contains jak, coconut, &c.	0	3 0	156

\* Reservation for Indawalahena-dola. Not for sale.

† Stream not for sale.

‡ Reservation for road. Not for sale.

Further information respecting these lands may be obtained from the Government Agent, Province of Sabaragamuwa, and their plans from the Surveyor-General.

Colonial Secretary's Office,

Colombo, November 19, 1920.

GRAEME THOMSON,  
Colonial Secretary.

## LAND SALES BY THE SETTLEMENT OFFICER.

### SOUTHERN PROVINCE.

No. 5,824, S. O.—On Friday, January 21, 1921, and on the following day, at 12 noon, the Land Settlement Officer will put up for sale or settlement, at Walasmulla, the under-mentioned portions of Crown land, on the terms authorized by Government. Fifty-eight allotments of land situated in the West Giruwa pattu division of the Hambantota District of the Southern Province.

Block survey preliminary plan 236.—Talahaganwaduwa.

Lot.	Name of Land.	Name of Claimant.	Description.	Extent.	
				A.	R. P.
7c	Dewarawehena	Wijetun Arachchige Juwanis	Garden and citronella	2	2 26
7E	Kehelkokuwa	(1) Ditto, (2) Ratnayake Wanni Arachchige Samel	Garden	0	1 31
7M	Ketakelehena <i>alias</i> Netol-gahahena	Welappuli Arachchige Babahamy	Citronella in chena	0	0 16
7N	Ketakelehena	(1) Morakandegamage Santohamy, (2) Hatarasin Arachchige Juwanis	Citronella	0	3 2
7Q	Andanahiriyehehena	Wirasinge Appu	do.	0	3 13
8	Serugahahena	Samaranayake Arachchige Isuruhamy	Chena	1	3 18
9	Kochchiyawatta	Welappulige Don Andris	Garden	0	0 38
10	Do.	do.	Citronella	0	3 3
10G	Morakandehena	(1) Hewapuwakdandawage Heen hamy, (2) Kakuluwamullage Janis, (3) Jasin Arachchige Chalo, (4) Hewapuwakdandawage Nikulashamy, (5) Medadeniye Malage Don Cornelis	Chena	0	1 33
12	Dewaragehena	Crown, encroachment by W. Juwanis	Citronella	0	0 22
37A	Welipotemandiyehena	Crown and Don Juwanis	Chena	0	2 4
93E	Karadiyehena	(1) Yahapatirane Andiris, (2) ditto Jayanhamy	Garden	0	0 37
93F	Do.	Ditto Andiris	Chena	1	1 30
104G	Katuimbulgahawattehena	Siribaddana Kankanange Dingi Appu	do.	0	2 38
138I	Mekiliyagahakoratuwa	(1) Vitanagamage Juwanis, (2) ditto Nikulashamy, (3) Velappulige Dionis	do.	0	0 25
138J	Mekiliyagahawatta	(1) Velappulige Dionishamy, (2) Vidanegamage Nikulashamy	Citronella	0	0 32
154F	Mudiyanssegawattehena	(1) Don Deonis Gunasekera Velappuli, (2) Lokuhettige Richard Goonewardene	Chena	1	1 28
154G	Uruppehena	Don Davith Tirimadura and others of Dikwella	Chena and garden	1	0 14
154H	Malgahakoratuwa	(1) Don Deonis Gunasekera Velappuli, (2) Lokuhettige Richard Goonewardene	Chena	1	1 34
185	Mekillagahahena	(1) Vidanegamage Juwanis, (2) Don Bastian Dahanayake	do.	1	1 2
248D	Damanyagahawatta and Kongahahena	(1) Jayawardene Badanage Dingi Baba, (2) Kulasin-badanage Don Dines	do.	1	1 12
294	Kukurumanaduwa	(1) Tellamurage Don Andris, (2) Don Nicholas Wijesinhe	Waste land	0	0 34
342C	Punchibogahakoratuwa	Rupesinge Eddoris	Chena	0	0 15
353	Kirimaduwahena	(1) Galagamaralage Don Carolis, (2) ditto Don Diyonis, (3) Samaranyake Wirasin Kankanange Don Lovis	Chena with citronella	3	3 33
355	Bogahahena	Subasinge Eddoris	Citronella and coconut	1	1 18
362	Peragahakoratuwa	(1) Galagamaralage Don Dines Appuhamy, (2) ditto Don Carolis	Garden	0	3 3
7T	Bogahahena	Jayasinghe Arachchige Dingi Appu	Citronella	2	1 32
7U	Galwalahena	Dewamitta Terunnanse of Morakandegoda temple	do.	2	1 15
7X	Rukattanahena and Medamandiyehena	(1) Morakandegamage Don Appu, (2) Kitulgoda Kankanange Don Juwanis	Chena	2	1 3
7Y	Andanahiriyehehena	Agalakada Arachchige Don Andiris	Citronella	0	2 36
7O	Dawatagahahena <i>alias</i> Dewatayawattehena	(1) Kitulgoda Kankanange Juwanis, (2) Marakadegamage Santakahamy	Chena	1	0 29
7O1	Galgodahena	(1) Vidanegamage Don Davith, (2) Liyana Arachchige Silinduhamy	Chena and citronella	0	2 12
85A	Kenadekiliyehena	Don Deonis Gunasekera Velappuli	Bare land	0	0 26
115A1	Gallinda-arewatta	Vidanegamage Babun	Garden	0	0 28
142A	Jayasingewatta	(1) Don Juwanis Abeygunawardene, (2) Don Nikulas Gunasekera Velappuli	Citronella	0	3 19

Lot.	Name of Land.	Name of Claimant.	Description.	Extent		
				A.	R.	P.
147D	Dunumadalawehehena	(1) Don Dionis Gunasekera Velappuli, (2) Don Nikulas Gunasekera	Chena	0	1	6
147E	Maramandiya	Don Nikulas Gunasekera Velappuli	Citronella	1	1	12
147F	Tennehena <i>alias</i> Kendaketiyehehena	(1) Velappuli Arachchige Don Dias, (2) Sincha Jayawardena Héttige Don Siyadoris, Police Officer of Kacigamuwa, (3) Don Deonis Gunasekera, Vidane Arachchi of Walasmulla Ihala, (4) Edirisin Arachchige Don Juanis	Chena	2	2	37
147G	Belikanatteatmaga	Vidanegamage Don Andiris	Citronella	0	1	33
168c	Bogahahena	(1) Don Nikulas Wijesinghe Kodikara, (2) Don Deonis Gunasekera Velappuli	Chena	6	0	38
168c1	Pinnamandiya	Kankanange Babun Appu	do.	1	2	16
168c2	Bogahahena	Don Deonis Gunasekera Velappuli	do.	0	1	13
168c3	Madittehena	(1) Munasinghe Arachchige Don Davith, (2) Wickrama Arachchige Andrayas	do.	2	1	6
170A	Pinnamandiyewatta	Kankanange Babun Appu	Garden	0	2	5
171A	Waldemigegewattehena	Lokuhettige Charles Gunawardena	Chena	0	3	1
186	Makiliyagahahena	Vidanegamage Juwanis	Citronella	1	1	1
186A	Ditto or Jasingewatta	Don Juwanis Abeyagunawardena, (2) Don Nikulas Gunasekera Velappuli	do.	1	0	5
191	Badaladeniya-atmaga	(1) Don Bastian Dahanayake, (2) Don Mathes Dahanayake, (3) Namanagamage Punchihamy	Garden	1	0	38
191A	Ketakilalahawatta	Yatigalabadanage Babun	do.	0	2	15
265	Katakelalahahena	(1) Pinnagodage Siyadoris, (2) ditto Samel	do.	0	1	32
265A	Do.	do.	do.	0	1	2
265B	Kongahahena	Kulasinbadanage Don Davith	do.	0	1	0
351A1	Kirimaduwegehena	(1) Samaranayake Weerasinghe Kankanange Don Luwis, (2) Galagamalarage Don Dines, (3) ditto Carolis	Citronella	0	1	20
342E1	Medamandiya	Ratnapala Terunnanse	Chena	0	0	28
7AA	Ganimehena	Edirisinghe Arachchige Don Juwanis	Citronella	2	0	5
147I	Koskanuwehena	do.	do.	1	2	14
147J	Do.	do.	Garden	1	1	15
147K	Bogahakoratuwa	Welappuli Arachchige Appu	Citronella	0	3	30

Upset price at Rs. 16 to Rs. 50 per acre. Further information regarding these lands can be obtained from the Land Settlement Officer, and plans of them from the Surveyor-General.

Colonial Secretary's Office,  
Colombo, November 24, 1920.

GRAEME THOMSON,  
Colonial Secretary.

## NORTH-CENTRAL PROVINCE.

No. 5,825, S. O.—On Monday, January 10, 1921, at 12 noon, the Land Settlement Officer will put up for sale or settlement, at Mihintale Camp, the under-mentioned portions of Crown land, on the terms authorized by Government. Twenty allotments of land situated in the Elimada tulana of the Kanadara korale of the Nuwaragam palata division of the Nuwarakalawiya district of the North-Central Province.

Lot.	Name of Land.	Name of Claimant.	Description.	Extent.		
				A.	R.	P.
5	Accarawela	Crown, encroachment by (1) Banda, (2) Malhamy, (3) Kapuruhamy, (4) Ukku Banda	Paddy	0	3	12
6	Do.	Crown, encroachment by S. P. Banda	do.	0	2	33
14	Alutwatta	Crown and Appuhamige Ukku Banda	Garden	0	3	25
24	Wewakatuwa	Crown, applied for by Wannihami Upasakaralage Ukku Banda	Chena	2	0	0
34	Paranawatta	Senewiratne Dingiri Banda, Fiscal's Peon	Open land	0	1	16
11	Wekandahena	Crown, applied for by S. Kapuralage Banda Vedarala	Chena	2	0	13
11A	Do.	Crown, applied for by S. Kapuralage Malhamy	do.	1	0	5
11B	Wekandekelle	Crown, applied for by Seneviratne Tikiri Banda	Low jungle	1	2	0
38A	Panichchakadawelakele	Crown, applied for by Bandiralage Kapuru Banda	Chena	1	0	5
38B	Do.	Crown, applied for by Appuralage Suddahamy	do.	2	3	23
38C	Do.	Crown, applied for by S. Tikiri Banda	do.	1	3	13
38D	Do.	Crown, applied for by Korlage Tikiri Banda	do.	1	2	2
38E	Do.	Crown	do.	1	0	36
38F	Do.	Crown, applied for by Upasakaralage Kadirata	do.	2	3	10
38G	Pudukkulamahena	Crown, applied for by Punchiralage Malhamy	do.	1	3	15
38H	Do.	Crown, applied for by Appuralage Seneviratne Kiri Banda, Vel-Vidane	do.	1	0	14
42A	Nitulhena	Crown, applied for by Tewahamy, Warrant Officer of Potana	do.	5	0	19
44A	Veeragahamukalana	do.	Forest	4	3	22
44B	Do.	Crown, applied for by Seneviratne Appuhamy, Vel-Vidane	do.	9	3	11
56A	Ehatugahalanda	Crown, applied for by W. Kandappu Upasakarala and W. Kappuru Banda	Chena	1	3	37

Upset price at Rs. 16 to Rs. 50 per acre. Further information regarding these lands can be obtained from the Land Settlement Officer, and plans of them from the Surveyor-General.

Colonial Secretary's Office,  
Colombo, November 24, 1920.

GRAEME THOMSON,  
Colonial Secretary.

No. 5,826, S. O.—On Friday, January 14, 1921, at 12 noon, the Land Settlement Officer will put up for sale or settlement, at Mihintale Camp, the under-mentioned portions of Crown land, on the terms authorized by Government. Twelve allotments of land situated in the Elimada tulana of the Kanadara korale of the Nuwaragam palata division of the Nuwarakalawiya district of the North-Central Province.

Lot.	Name of Land.	Name of Claimant or Encroacher.	Description.	Extent.		
				A.	R.	P.
15	Dambagahakele	Crown, applied for by Naiduralagamalarage Kapurala	Chena	3	3	34

Lot.	Name of Land.	Name of Claimant or Encroacher.	Description.	Extent.		
				A.	R.	P.
16	Paranapara	(1) Kirihamige Appuhamy, (2) Punchiralage Malhamy, (3) Sallate Vel-Vidanage Ukkurala	Paddy	0	1	0
17	Accaradahasyeaccarewedibima	(1) Kirihamige Appuhamy, (2) Punchiralage Malhamy, (3) Sellate Vel-Vidanage Ukku Banda	do.	0	0	15
18	Hurigahahena	Crown, applied for by (1) Appuhamy Satakoralekamage Tilakaratna, (2) Appuhamy Satakoralekamage Tilakaratne Kapuru Banda	do.	3	0	5
20	Nomileidama	Appuhamige Nanhamy	Open land	0	2	3
30	Migahawatta	Naiduralage Kapurala	Garden	0	0	22
31	Do.	Kadira Velatage Kapuruhamy Vel-Vidane	do.	0	0	18
32	Talgahawatta	(1) Sellate, Vel-Vidane, (2) Ukku Banda ex Vel-Vidane	Plantains	0	0	33
33	Kohombagahawatta	(1) Appuralage Banda, (2) Wanniamige Appuhamy	Garden	0	0	32
45	Millagahakele	Crown, applied for by (1) Velathege Appuhamy, (2) Kandate Vedaralage Kapuruhamy, (3) Punchiralage Nanhamy, all of Potana	Chena	3	2	38
7	Kumbukgahakele	Crown, applied for by Mudalihamige Nanhamy of Kalambuwa-gama	do.	3	2	13
21	Tisbamba	Crown	Waste land	0	0	37

Upset price at Rs. 16 to Rs. 50 per acre. Further information regarding these lands can be obtained from the Land Settlement Officer, and plans of them from the Surveyor-General.

Colonial Secretary's Office,  
Colombo, November 24, 1920.

GRAEME THOMSON,  
Colonial Secretary.

No. 5,827, S. O.—On Friday, January 14, 1921, at 12 noon, the Land Settlement Officer will put up for sale or settlement, at Mihintale Camp, the under-mentioned portions of Crown land, on the terms authorized by Government. Nine allotments of land situated in the Elimada tulana of the Kanadara korale of the Nuwaragam palata division of the Nuwarakalawiya district of the North-Central Province.

Lot.	Name of Land.	Name of Claimant.	Description.	Extent.		
				A.	R.	P.
Block survey preliminary plan 799.—Katukeliyawa.						
21	Wanekele	Omaru Lebbe, Vel-Vidane of Kuipitiyawa and others	Jungle	3	1	6
25	Katukeliyawakele	Crown, applied for by Kappadayar Naina Mohamadu	Chena	0	1	39
26	Wanelatersapubima	Crown	do.	0	2	20
28	Wanelakele, Katukeliyawakele	Crown, applied for by Kappadayar Naina Mohamadu	Waste land	0	2	10
31	Siyambalagahahena	Omaru Lebbe, Vel-Vidane, and others	Chena	4	2	33
33	Kongahamulahena	Crown, applied for by Pachchirage Ismail	do.	2	2	16
35	Accarawelawedibima	Crown, encroachment by Pachchirage Ismail and others	Paddy	0	0	38
40	Oyahabadakele	Assan Lebbe, Vel-Vidane	Low jungle	1	1	10
41	Dambagahamulahena	Crown, applied for by Kappadayar Naina Mohamadu	Chena	3	0	20

Upset price at Rs. 16 to Rs. 50 per acre. Further information regarding these lands can be obtained from the Land Settlement Officer, and plans of them from the Surveyor-General.

Colonial Secretary's Office,  
Colombo, November 24, 1920.

GRAEME THOMSON,  
Colonial Secretary.

No. 5,828, S. O.—On Thursday, January 13, 1921, at 12 noon, the Land Settlement Officer will put up for sale or settlement, at Mihintale Camp, the under-mentioned portions of Crown land, on the terms authorized by Government. Fifteen allotments of land situated in the Elwe tulana of the Kanadara korale of the Nuwaragam palata division of the Nuwarakalawiya district of the North-Central Province.

Lot.	Name of Land.	Name of Claimant or Encroacher.	Description.	Extent.		
				A.	R.	P.
Block survey preliminary plan 795.—Ratmale.						
23½	Siyambalagaha-accarawedibima	Pinhamige Seerala	Paddy	0	0	18
25	Ehatugaha-accara, Dambagaha-accara	Ditto Ranhami	Chena	4	2	26
32	Nambadaela-accarawedibima	Pinhamige Kapurala and others	Paddy	1	2	14
35	Ehatugahalanda, Nugahalanda	Crown, applied for by Appurala Anumetirala	Chena	0	1	16
41	Ihalaweledibima, Dambagahakumburewedibima	(1) Pinhamige Kadirate, (2) Kandate, Vel-Vidane, and others	Paddy	0	3	35
74	Tisbamba	Kapuruhamige Wanniamy	Garden (cattle enclosure)	0	0	7
93	Wekandapaulalanda	Crown, applied for by Kandige Seerala	Chena	1	1	36
105	Nugagaha-accara	Appuralage Menikrala	do.	1	2	21
111	Accarawelawedibima	Kandappu Seerala and others	Paddy	0	0	35
113	Accarawela	do.	do.	0	0	29
114	Accarawelawedibima	do.	do.	0	1	9
115	Do.	do.	do.	0	2	13
116	Accarawela	do.	do.	3	1	11
117	Accaraidama	(1) Kandatage Punchirala, (2) Pinhamige Sellate and others	Chena	3	1	0
119	Do.	(1) Kandappu Seerala, (2) Appurala Anumetirala	do.	1	1	32

Upset price at Rs. 16 to Rs. 50 per acre. Further information regarding these lands can be obtained from the Land Settlement Officer, and plans of them from the Surveyor-General.

Colonial Secretary's Office,  
Colombo, November 24, 1920.

GRAEME THOMSON,  
Colonial Secretary.

**No. 5,829, S. O.**—On Wednesday, January 12, 1921, at 12 noon, the Land Settlement Officer will put up for sale or settlement, at Mihintalé Camp, the under-mentioned portions of Crown land, on the terms authorized by Government. Eleven allotments of land situated in the Elimada tulana of the Kanadara korale of the Nuwaragam palata division of the Nuwarakalawiya district of the North-Central Province.

## Block survey preliminary plan 793.—Tammannewa.

Lot.	Name of Land.	Name of Claimant or Encroacher.	Description.	Extent.		
				A.	R.	P.
4	Kattuwelawedibima	Encroached on by (1) Punchirala Nekatrata, (2) Suddahami, Vel-Vidane, (3) Tikiralage Sellate, (4) Sinnate Gamarala, (5) Kapurala Badderata, (6) Kapuralage Puchi Etana, (7) Malhamige Tikirala, (8) Wanniamige Malhami, (9) Seerala of Lindawewa, (10) Tikiralage Wannakurala, (11) Punchirala, ex-Vel-Vidane, (12) Kapurala Badderatalage Ukkurala	Paddy	0	2	20
6	Alutaccara	Crown, applied for by Punchirala, Vel-Vidane	Chena	3	0	30
11	Kattuwelawedibima	(1) Kadirate, Vel-Vidane, (2) Suddahami, Vel-Vidane, (3) Sellate, (4) Sinnate Gamarala, (5) Punchirala Nekatrata, (6) Kapurala Badderata, (7) Puchi Etani	Paddy	1	2	3
25	Meegaha-accarawelawedibima	(1) Menikralage Ukkurala, Vedarala, (2) Wanniamige Malhami	do.	0	1	6
36	Accarawattawedibima	Appuhamy Koratalage Suddahamy Mohottala	Garden	0	0	15
39	Alutwatta	Ukkuralage Punchirala, Vel-Vidane	Open land	0	1	16
69	Meegaha-accarawedibima	(1) Kirinaiduralage Punchirala Nekatrata, (2) Suddahamy, Vel-Vidane, (3) Tikiralage Selate of Tammannewa, (4) Punchirala Kapuralage Puchi Menika of Weruppankulama	Paddy	1	0	3
75	Dambagaha-accarewedibima	Naiduralage Punchirala Nekatrata	do.	0	2	25
39	Alutwatta	Ukkuralage Punchirala, Vel-Vidane	Open land	0	1	16
46	Para-addara-accarewedibima	Crown, encroachment by Kiri Naiduralage Punchirala Nekatrata	Paddy	0	0	15*
47	Para-addara-accara	Crown, encroachment by Appuhamy Koratalage Suddahamy Mohottala	Garden	0	0	36*

\* For lease only.

Upset price at Rs. 16 to Rs. 50 per acre. Further information regarding these lands can be obtained from the Land Settlement Officer, and plans of them from the Surveyor-General.

Colonial Secretary's Office,  
Colombo, November 24, 1920.

GRAEME THOMSON,  
Colonial Secretary.

**No. 5,830, S. O.**—On Friday, January 14, 1921, at 12 noon, the Land Settlement Officer will put up for sale or settlement, at Mihintale Camp, the under-mentioned portions of Crown land, on the terms authorized by Government. Seven allotments of land situated in the Elimada tulana of the Kanadara korale of the Nuwaragam palata division of the Nuwarakalawiya district of the North-Central Province.

## Block survey preliminary plan 801.—Netiyagama.

Lot.	Name of Land.	Name of Claimant.	Description.	Extent.		
				A.	R.	P.
19	Dambagahashenwatta	Kauralage Badaralage Nanhamy	Garden and waste land	0	3	37
20	Do.	Ranhamige Punchirala, Vel-Vidane	Open land	1	0	6
27	Palugahawatta	Kapuralage Pinhamy	do.	0	2	20
38	Parana-accarewedibima	Wanniamige Ukkurala	Paddy	0	0	18
40	Accarabimewedibima	(1) Lekamage Ukkurala, (2) Kapuralage Menikarla, Vel-Vidane, (3) Wanniamige Ukkurala	do.	0	0	33
42	Palugahakumburawedibima	Kapuralage Menikrala, ex Vel-Vidane	do.	0	0	16
43	Dambagahakumburemeda-accarewedibima	(1) Kapuralage Kandate, ex Vel-Vidane, (2) Kapuralage Menikrala, Vel-Vidane, (3) Naiduralage Kadirate, Vel-Vidane	do.	0	0	10

Upset price at Rs. 16 to Rs. 50 per acre. Further information regarding these lands can be obtained from the Land Settlement Officer, and plans of them from the Surveyor-General.

Colonial Secretary's Office,  
Colombo, November 24, 1920.

GRAEME THOMSON,  
Colonial Secretary.

**No. 5,831, S. O.**—On Friday, January 14, 1921, at 12 noon, the Land Settlement Officer will put up for sale or settlement, at Mihintale Camp, the under-mentioned portions of Crown land, on the terms authorized by Government. Eight allotments of land situated in the Elimada tulana of the Kanadara korale of the Nuwaragam palata division of the Nuwarakalawiya district of the North-Central Province.

## Block survey preliminary plan 802—Nivitagama.

Lot.	Name of Land.	Name of Claimant.	Description.	Extent.		
				A.	R.	P.
14	Siyambalagahawatta <i>alias</i> Palugahawatta	Nivitagama Kalua Mohottala <i>alias</i> Puchi Appu Mohottala	Garden	0	1	10
23	Dambagahawattawedibima	Velatege Wanniamy	do.	0	1	3
32	Diulgaha-accarewedibima	Kapuralage Kadirate	Paddy	0	0	32
39	Paralangapalugaha-accarewedibima	Velatege Ranhamy, ex Vel-Vidane	do.	0	1	16
41	Palugaswewa-accarawedibima	(1) Seeralage Kombi Etani, (2) Vidanage Ranhami	do.	0	0	23
43	Bulugahakumbura and Itikattiyegilmeaccarewedibima	(1) Vidanage Wanniamy, Vel-Vidane, (2) Kapuralage Appurata, (3) Wanniamige Udayare	do.	1	0	14
44	Dambagahakumbura	Vidanage Wanniamy and others	do.	0	1	12
45	Wewuhalapitiya	Velatege Wanniamy, Vel-Vidane and others	Waste land	1	3	23

Upset price at Rs. 16 to Rs. 50 per acre. Further information regarding these lands can be obtained from the Land Settlement Officer, and plans of them from the Surveyor-General.

Colonial Secretary's Office,  
Colombo, November 24, 1920.

GRAEME THOMSON,  
Colonial Secretary.



No. 5,832, S. O.—On Friday, January 14, 1921, at 12 noon, the Land Settlement Officer will put up for sale or settlement at Mihintale Camp, the under-mentioned portions of Crown land, on the terms authorized by Government. Four allotments of land situated in the Kanadara korale of the Nuwaragam palata division of the Nuwarakalawiya district of the North-Central Province.

## Block survey preliminary plan 800.—Kasamaduwa.

Lot.	Name of Land.	Name of Claimant.	Description.	Extent.		
				A.	R.	P.
30	Bogahamulahena ..	Crown, applied for by Kirihamige Kapuruhamy ..	Chena ..	3	0	2
32	Accarakela ..	Crown, applied for by Ukkuralage Malhamy, Vel-Vidane ..	Low jungle ..	1	2	18
40	Pahala-accarakum- burawedibima	(1) Kirihamige Kapuruhamy, (2) ditto Ranhamy, Fiscal's peon, (3) ditto Kandate	Paddy ..	0	2	0
42	Do.	do.	Paddy and chena ..	1	1	24

Upset price at Rs. 16 to Rs. 50 per acre. Further information regarding these lands can be obtained from the Land Settlement Officer, and plans of them from the Surveyor-General.

Colonial Secretary's Office,  
Colombo, November 24, 1920.

GRAEME THOMSON,  
Colonial Secretary.

No. 5,833, S. O.—On Friday, January 14, 1921, at 12 noon, the Land Settlement Officer will put up for sale or settlement, at Mihintale Camp, the under-mentioned portions of Crown land, on the terms authorized by Government. An allotment of land situated in the Kanadara korale of the Nuwaragam palata division of the Nuwarakalawiya district of the North-Central Province.

## Block survey preliminary plan 810.—Galkulama.

Lot.	Name of Land.	Name of Claimant.	Description.	Extent.		
				A.	R.	P.
25	Tammannawakele ..	Crown, applied for by (1) Menikralage Malhamy, (2) Punchirralage Menikrala, (3) Malhamige Kapurala, (4) Malhamy Korralage Appuhamy Arachchi, (5) Punchirralage Walli Etana, (6) Appuhami Arachchilage Punchi Banda, (7) Punchirralage Menikrala, all of Nochchikulama, (8) Wannihami Korralage Punchirrala Arachchi, (9) Tikiri Banda, both of Sippikulama	Chena ..	9	0	5

Upset price at Rs. 16 to Rs. 50 per acre. Further information regarding this land can be obtained from the Land Settlement Officer, and plan of it from the Surveyor-General.

Colonial Secretary's Office,  
Colombo, November 24, 1920.

GRAEME THOMSON,  
Colonial Secretary.

## LAND ACQUISITION NOTICES.

HAVING been duly directed by the Governor, with the advice of the Executive Council, acting under the provisions of "The Land Acquisition Ordinance of 1876," section 6, to take order for the acquisition of the following land, required for a public purpose, namely, for the powder magazine at Yakawala and an approach road thereto, to wit:—

## Preliminary plan 17,309. Village—Galtotamulla.

Lot.	Name of Land.	Description.	Name of Claimant.	Extent.		
				A.	R.	P.
1	Godaporagahalanda	Coconut garden ..	L. Marthinu Alwis	0	0	11.25

I hereby give public notice, as required by section 7, that the Government proposes to take possession of the land. All persons interested in the aforesaid land are hereby required to appear personally or by agent before me at this office on December 20, 1920, at 11 A.M., and to state the nature of their respective interests in the land, and the amount and particulars of their claims to compensation for such interests.

The Kachcheri,  
Colombo, November 17, 1920.

J. G. FRASER,  
Government Agent.

HAVING been duly directed by the Governor, with the advice of the Executive Council, acting under the provisions of "The Land Acquisition Ordinance of 1876," section 6, to take order for the acquisition of the following land, required for a public purpose, namely, for the erection of an extension of the Nakandalagoda Vernacular Boys' School, and for providing room for a drill ground, and land for a vegetable garden, to wit:—

## Preliminary plan 17,330. Village—Nakandalagoda.

Lot.	Name of Land.	Description.	Name of Claimant.	Extent.		
				A.	R.	P.
1	Iniwlagodawatta	Coconut garden, contains coconut, &c. ..	K. Udaris de Silva and others	1	0	16.4

I hereby give public notice, as required by section 7, that the Government proposes to take possession of the land. All persons interested in the aforesaid land are hereby required to appear personally or by agent before me at the Nakandalagoda school on December 18, 1920, at 9 A.M., and to state the nature of their respective interests in the land, and the amount and particulars of their claims to compensation for such interests.

Kalutara Kachcheri,  
November 15, 1920.

T. A. HODSON,  
Assistant Government Agent.

HAVING been duly directed by the Governor, with the advice of the Executive Council, acting under the provisions of "The Land Acquisition Ordinance of 1876," section 6, to take order for the acquisition of the following land, required for a public purpose, namely, erection of a public market, to wit:—

## Preliminary plan 7,100. Village—Rattota.

Lot.	Name of Land.	Description.	Name of Claimant.	Extent.		
				A.	R.	P.
1	Istoruwewatta alias Hon- pelatanawatta	Native garden, contain coconut trees, &c.	(1) W. Gunsekera, (2) T. B. Aluwihare, (3) U. L. B. Aluwihare	0	2	0

I hereby give public notice, as required by section 7, that the Government proposes to take possession of the land. All persons interested in the aforesaid land are hereby required to appear personally or by agent before me at Matale Kachcheri on December 20, 1920, at 2 P.M., and to state the nature of their respective interests in the land, and the amount and particulars of their claims to compensation for such interests.

Matale Kachcheri,  
November 19, 1920.

C. HARRISON-JONES,  
Assistant Government Agent.

HAVING been duly directed by the Governor, with the advice of the Executive Council, acting under the provisions of "The Land Acquisition Ordinance of 1876," section 6, to take order for the acquisition of the following land, required for a public purpose, namely, for a metal quarry at the 7th milepost, Ruanwella-Pindeniya road, to wit :—

Lot.	Name of Land.	Description.	Village—Pindeniya.	Name of Claimant.	Extent.		
					A.	R.	P.
1	Mawatehenewatta	Coconut garden		Dahanekge Kirihamy and ditto Punchi Appuhamy	0	1	0

I hereby give public notice, as required by section 7, that the Government proposes to take possession of the land. All persons interested in the aforesaid land are hereby required to appear personally or by agent before me at Kegalla, on December 18, 1920, at 10.30 A.M., and to state the nature of their respective interests in the land, and the amount and particulars of their claims to compensation for such interests.

Kegalla Kachcheri,  
November 22, 1920.

A. W. SEYMOUR,  
Assistant Government Agent.

HAVING been duly directed by the Governor, with the advice of the Executive Council, acting under the provisions of "The Land Acquisition Ordinance of 1876," section 6, to take order for the acquisition of the following land, required for a public purpose, namely, for building coolly lines on the 50th milepost, Colombo-Kandy road, to wit :—

Lot.	Name of Land.	Description.	Village—Mipitiya.	Name of Claimant.	Extent.		
					A.	R.	P.
1	Beligahamulawatta	Coconut garden		George Dias and Maparalalage Hendrick Appu	0	0	25.6

I hereby give public notice, as required by section 7, that the Government proposes to take possession of the land. All persons interested in the aforesaid land are hereby required to appear personally or by agent before me at Kegalla, on December 18, 1920, at 10.30 A.M., and to state the nature of their respective interests in the land, and the amount and particulars of their claims to compensation for such interests.

Kegalla Kachcheri,  
November 22, 1920.

A. W. SEYMOUR,  
Assistant Government Agent.

HAVING been duly directed by the Governor, with the advice of the Executive Council, acting under the provisions of "The Land Acquisition Ordinance of 1876," section 6, to take order for the acquisition of the following land, required for a public purpose, namely, for erecting coolly lines, &c., on the 59th mile, Colombo-Kandy road, to wit :—

Lot.	Name of Land.	Description.	Village—Ganetenna.	Name of Claimant.	Extent.		
					A.	R.	P.
1	Adikaritennewatta	Garden		Jayasuriyage Mudiyanse	0	3	36.1

I hereby give public notice, as required by section 7, that the Government proposes to take possession of the land. All persons interested in the aforesaid land are hereby required to appear personally or by agent before me at Kegalla, on December 18, 1920, at 10.30 A.M., and to state the nature of their respective interests in the land, and the amount and particulars of their claims to compensation for such interests.

Kegalla Kachcheri,  
November 22, 1920.

A. W. SEYMOUR,  
Assistant Government Agent.

## LAND RESUMPTION NOTICES.

WHEREAS the allotments of land described in the schedule hereunto annexed, containing in extent 1 acre 2 roods and 33 perches, situated in the village Neduverempu, in the Mantai north pattuwa of the Mantai division of the Mannar District of the Northern Province, which have been alienated by and on behalf of the Crown, appear to me to have been abandoned by the owners thereof for the last eight years and upwards; and whereas such owners or any persons lawfully claiming under them cannot be ascertained, notwithstanding all diligent and reasonable inquiries thereunto made by me :

Now know all men concerned that I, Baxandall Constantine, Government Agent of the Northern Province, by virtue of the powers vested in me by the Ordinance No. 4 of 1887, and with the sanction of His Excellency the Governor, do hereby declare, that if no claim to the said lands by or on behalf of any person able to establish a title thereunto is made to me on or before December 22, 1921, the same will be resumed by the Crown in terms of the 2nd section of the said Ordinance.

Given under my hand this 18th day of November, 1920.

B. CONSTANTINE,  
Government Agent.

### SCHEDULE REFERRED TO.

Lot.	Name of Land.	Village.	Extent.		
			A.	R.	P.
1355	Puliyadimoddaithoddam	Neduverempu	0	3	19
1656	do.	do.	0	3	14
			1	2	33

Shown in preliminary plan 473 dated July 7, 1882.