

# Ceylon Government Gazette

Published by Authority.

No. 7,146 — FRIDAY, DECEMBER 3, 1920.

## Part III. — Lands.

*Separate paging is given to each Part in order that it may be filed separately.*

	PAGE		PAGE		PAGE
Land Settlement Notices :—		Land Sales by the Government Agents :—		Land Sales by the Settlement Officer :—	
Final Orders ..	1899	North-Western Province ..	—	Northern Province ..	—
Preliminary Notices ..	1907	North-Central Province ..	1934	Eastern Province ..	—
Land Sales by the Government Agents :—		Province of Uva ..	1935	North-Western Province ..	1938
Western Province ..	1929	Province of Sabaragamuwa ..	—	North-Central Province ..	—
Central Province ..	—	Land Sales by the Settlement Officer :—		Province of Uva ..	—
Southern Province ..	1933	Western Province ..	—	Province of Sabaragamuwa ..	—
Northern Province ..	—	Central Province ..	—	Land Acquisition Notices ..	1943
Eastern Province ..	—	Southern Province ..	—	Land Resumption Notices ..	1944

### FINAL ORDERS.

#### Ratnapura S. O. No. 499.

**Order under Section 4, Sub-section (1), of "The Waste Lands Ordinances of 1897, 1899, 1900, and 1903."**

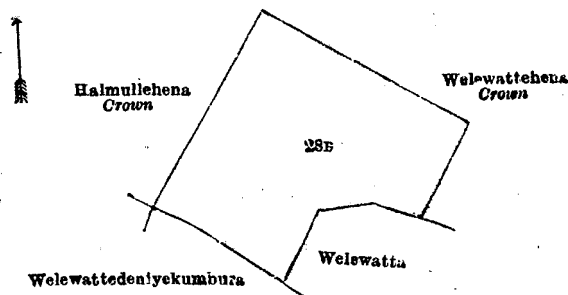
In the matter of the land commonly called or known as Welawattehena, situate in the village of Denawakapatakada, in the Uda pattuwa of the Nawadun korale of the Ratnapura District, in the Province of Sabaragamuwa, and of "The Waste Lands Ordinances of 1897, 1899, 1900, and 1903."

WHEREAS in pursuance of section 1 of the said Ordinances it was duly declared and notified on the 3<sup>d</sup> day of October, 1913, that if no claim to the land commonly called or known as Welawattehena, situate in the village of Denawakapatakada, in the Uda pattuwa of the Nawadun korale of the Ratnapura District, in the Province of Sabaragamuwa, containing in extent 2 acres and 6 perches, and shown as lot 28B in block survey preliminary plan 161 and in the annexed diagram, was made to Howard Orme Fox, Special Officer appointed under section 28 of the said Ordinances, within the period of three months from the date specified in the said notice, such land would be declared the property of the Crown, and dealt with on account of the Crown (*vide* Notice No. 5,016) :

And whereas Balitiyannalage Gunaya made claim thereto, and Howard Orme Fox and Walter Ernest Wait, Special Officers appointed under section 28 of the said Ordinances, made due inquiry into such claim, and whereas the said claimant and I, with the consent of His Excellency the Governor, came to an agreement in writing dated the 6<sup>th</sup> day of May, 1914, concerning the said land, under section 4, sub-section (1), of the said Ordinances, whereby it was agreed that the said claimant, along with Galgodage Muhuppuwa, should be declared the purchaser of the said land upon payment on or before the 6<sup>th</sup> day of August, 1914, to the Government Agent at Ratnapura, of a sum of Rupees Thirty only (Rs. 30) as the purchase amount of the said land, and whereas the said amount has been duly paid, the said claimant, along with the said Galgodage Muhuppuwa, is hereby, in pursuance of the agreement afore-mentioned, declared to be the purchaser of the said land, as more fully described herein below.

#### *Description of the Land referred to.*

The land commonly called or known as Welawattehena, situated in the village of Denawakapatakada, in the Uda pattuwa of the Nawadun korale of the Ratnapura District, in the Province of Sabaragamuwa, containing in extent 2 acres and 6 perches, shown as lot 28B in the block survey preliminary plan 161 and in the annexed diagram, and bounded as follows: on the north by Halmullehena to be declared the property of the Crown under the Waste Lands Ordinances, Welawattehena to be declared the property of the Crown under the Waste Lands Ordinances; on the east by Welawattehena to be declared the property of the Crown under the Waste Lands Ordinances; on the south by Welawatta claimed by Balitiyannalage Kiri Hatana and others, Welawattedeniye-kumbura claimed by Balitiyannalage Kiri Hatana and others; and on the west by Halmullehena to be declared the property of the Crown under the Waste Lands Ordinances.



Surveyor-General's Office,  
Colombo, May 12, 1920.

Scale of 4 Chains to an Inch.

F. J. SALMON,  
for Acting Surveyor-General.

August 30, 1920.

W. E. WAIT,  
Special Officer.

### Ratnapura S. O. No. 500.

#### Order under Section 4, Sub-section (1), of "The Waste Lands Ordinances of 1897, 1899, 1900, and 1903."

In the matter of the lands commonly called or known as Dehigahawattchena, Hompolawattchena and Udaha-alutwattchena, situate in the village of Denawakapatakada, in the Uda pattuwa of the Nawadun korale of the Ratnapura District, in the Province of Sabaragamuwa, and of "The Waste Lands Ordinances of 1897, 1899, 1900, and 1903."

WHEREAS in pursuance of section 1 of the said Ordinances it was duly declared and notified on the 3rd day of October, 1913, that if no claim to the lands commonly called or known as Dehigahawattchena, Hompolawattchena, and Udaha-alutwattchena, situate in the village of Denawakapatakada, in the Uda pattuwa of the Nawadun korale of the Ratnapura District, in the Province of Sabaragamuwa, containing in extent 4 acres 2 roods and 8 perches, and shown as lot 153 in block survey preliminary plan 161 and in the annexed diagram, was made to Howard Orme Fox, Special Officer appointed under section 28 of the said Ordinances, within the period of three months from the date specified in the said notice, such lands would be declared the property of the Crown, and dealt with on account of the Crown (*vide* Notice No. 5,016):

And whereas Alutwatte Patabendirallage Mudalihamy made claim thereto, and Howard Orme Fox and Walter Ernest Wait, Special Officers appointed under section 28 of the said Ordinances, made due inquiry into such claim, and whereas the said claimant and the afor-said Howard Orme Fox, with the consent of His Excellency the Governor, came to an agreement in writing dated the 11th day of July, 1916, concerning the said lands, under section 4, sub-section (1), of the said Ordinances, whereby it was agreed that the said claimant should be declared the purchaser of the said lands upon payment to the Settlement Officer of a sum of Rupees Sixty-eight and Cents Thirty only (Rs. 68.30) as the purchase amount of the said lands, and whereas the said amount has been duly paid by the said claimant, he is hereby, in pursuance of the agreement afore-mentioned, declared to be the purchaser of the said lands, as more fully described herein below.

#### Description of the Lands referred to.

The following lot situated in the village of Denawakapatakada, in the Uda pattuwa of the Nawadun korale of the Ratnapura District, in the Province of Sabaragamuwa, as described in the annexed diagram:—

#### Block survey preliminary plan 161.

Lot.	Name of Land.	Extent, A. R. P.
153	Dehigahawattchena, Hompolawattchena, and Udaha-alutwattchena	4 2 8

and bounded as follows: on the north by Alutwattagehena to be declared the property of the Crown under the Waste Lands Ordinances, Dehigahahena to be declared the property of the Crown under the Waste Lands Ordinances; on the east by Dehigahahena to be declared the property of the Crown under the Waste Lands Ordinances, Talgaha-arambhena to be declared the property of the Crown under the Waste Lands Ordinances, Hompolawattchena to be declared the property of the Crown under the Waste Lands Ordinances, Waldeniye-puwakaramba claimed by Imbulpe Jotihamy and others; on the south by Paragewelyaya claimed by T. B. Daswatta and others; on the west by Alutwatta claimed by Alutwatte Dingiri Etana, Niwitigalayawatta claimed by Bogahawatte Dantahamy, Kandadeniy-kumbura claimed by Arambewatte Appuhamy and others, Udaha-alutwattkella claimed by Alutwatte Mudalihamy and others.

[For Diagram see page 1901.]

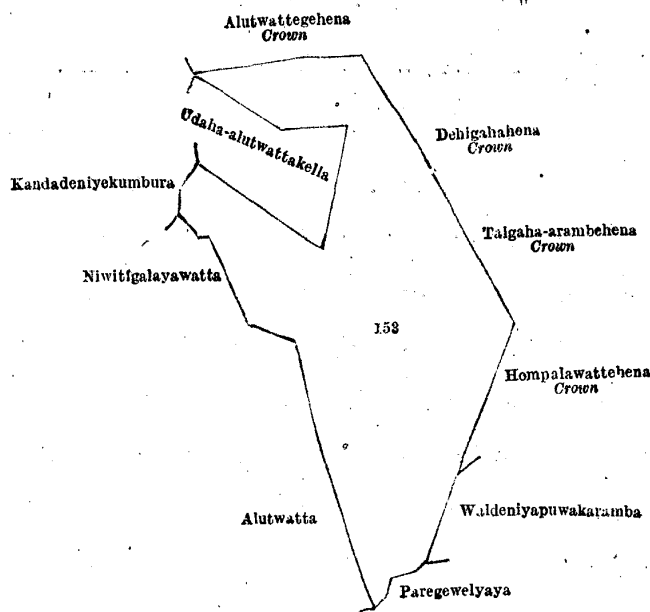
### Ratnapura S. O. No. 501.

#### Order under Section 4, Sub-section (1), of "The Waste Lands Ordinances of 1897, 1899, 1900, and 1903."

In the matter of the land commonly called or known as Kuruwattchena, situate in the village of Denawakapatakada, in the Uda pattuwa of the Nawadun korale of the Ratnapura District, in the Province of Sabaragamuwa, and of "The Waste Lands Ordinances of 1897, 1899, 1900, and 1903."

WHEREAS in pursuance of section 1 of the said Ordinances it was duly declared and notified on the 3rd day of October, 1913, that if no claim to the land commonly called or known as Kuruwattchena, situate in the village of Denawakapatakada, in the Uda pattuwa of the Nawadun korale of the Ratnapura District, in the Province of Sabaragamuwa, containing in extent 1 acre and 12 perches, and shown as lot 28B in block survey preliminary plan 161 and in the annexed diagram, was made to Howard Orme Fox, Special Officer appointed under section 28 of the said Ordinances, within the period of three months from the date specified in the said notice, such land would be declared the property of the Crown, and dealt with on account of the Crown (*vide* Notice No. 5,016):

And whereas (1) Kuruwatte Nilhamy and (2) ditto Huratalhamy made claim thereto, and Howard Orme Fox and Walter Ernest Wait, Special Officers appointed under section 28 of the said Ordinances, made due inquiry into such claim, and whereas the said claimants and I, with the consent of His Excellency the Governor, came to two agreements in writing dated the 5th day of May, 1914, and the 6th day of May, 1914, concerning the said land, under section 4, sub-section (1), of the said Ordinances, whereby it was agreed that the said claimants should be declared the purchasers of the said land upon payment on or before the 5th day of August, 1914, to the Government Agent at Ratnapura of a sum of Rupees Fifteen only (Rs. 15) as the purchase amount of the said land, and whereas the said amount has been duly paid by the said claimants, they are hereby, in pursuance of the agreements afore-mentioned, declared to be the purchasers of the said land, as more fully described herein below.



Surveyor-General's Office,  
Colombo, May 12, 1920.

Scale of 4 Chains to an Inch.

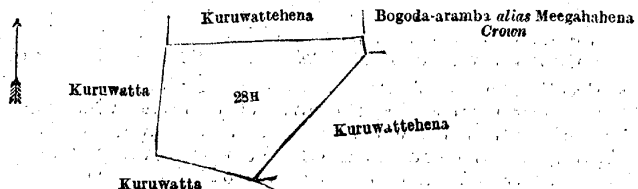
F. J. SALMON,  
for Acting Surveyor-General.

August 30, 1920.

W. E. WAIT,  
Special Officer.

*Description of the Land referred to.*

The land commonly called or known as Kuruwattehena, situated in the village of Denawakapatakada, in the Uda pattuwa of the Nawadun korale of the Ratnapura District, in the Province of Sabaragamuwa, containing in extent 1 acre and 12 perches, and shown as lot 28H in block survey preliminary plan 161 and in the annexed diagram; and bounded as follows: on the north by Kuruwattehena sold to Kuruwatte Mituruhamy and others under the Waste Lands Ordinances; on the east by Bogoda-aramba *alias* Meegahahena to be declared the property of the Crown under the Waste Lands Ordinances, Kuruwattehena sold to Kuruwatte Punchi Etana under the Waste Lands Ordinances; on the south and west by Kuruwatta claimed by Alutwatte Lama Etana and others.



Surveyor-General's Office,  
Colombo, May 12, 1920.

Scale of 4 Chains to an Inch.

F. J. SALMON,  
for Acting Surveyor-General.

August 30, 1920.

W. E. WAIT,  
Special Officer.

**Ratnapura S. O. No. 502.**

**Order under Section 4, Sub-section (1), of "The Waste Lands Ordinances of 1897, 1899, 1900, and 1903."**

In the matter of the land commonly called or known as Kiripalugahadeniyahena, situate in the village of Denawakapatakada, in the Uda pattuwa of the Nawadun korale of the Ratnapura District, in the Province of Sabaragamuwa, and of "The Waste Lands Ordinances of 1897, 1899, 1900, and 1903."

WHEREAS in pursuance of section 1 of the said Ordinances it was duly declared and notified on the 3rd day of October, 1913, that if no claim to the land commonly called or known as Kiripalugahadeniyahena, situate in the village of Denawakapatakada, in the Uda pattuwa of the Nawadun korale of the Ratnapura District, in the Province of Sabaragamuwa, containing in extent 4 acres and 17 perches, and shown as lot 28AA in block survey preliminary plan 161 and in the annexed diagram, was made to Howard Orme Fox, Special Officer appointed under section 28 of the said Ordinances, within the period of three months from the date specified in the said notice, such land would be declared the property of the Crown, and dealt with on account of the Crown (*vide* Notice No. 5,016):

And whereas (1) Don Henry Wijewardena Tennakoon Bandara Mahatmaya and (2) Awu Lebbe Marikkar Mustapha Lebbe Marikkar Hadjar made claim thereto, and Howard Orme Fox and Walter Ernest Wait, Special Officers appointed under section 28 of the said Ordinances, made due inquiry into such claim, and whereas the said claimants and I, with the consent of His Excellency the Governor, came to an agreement in writing dated the 19th day of May, 1914, concerning the said land, under section 4, sub-section (1), of the said Ordinances, whereby it was agreed that the said claimants

should be declared the purchasers of the said land upon payment on or before the 16th day of August, 1914, to the Government Agent at Ratnapura, of a sum of Rupees Sixty only (Rs. 60), as the purchase amount of the said land, and whereas the said amount has been duly paid by the said claimants, they are hereby, in pursuance of the agreement afore-mentioned, declared to be the purchasers of the said land, as more fully described herein below.

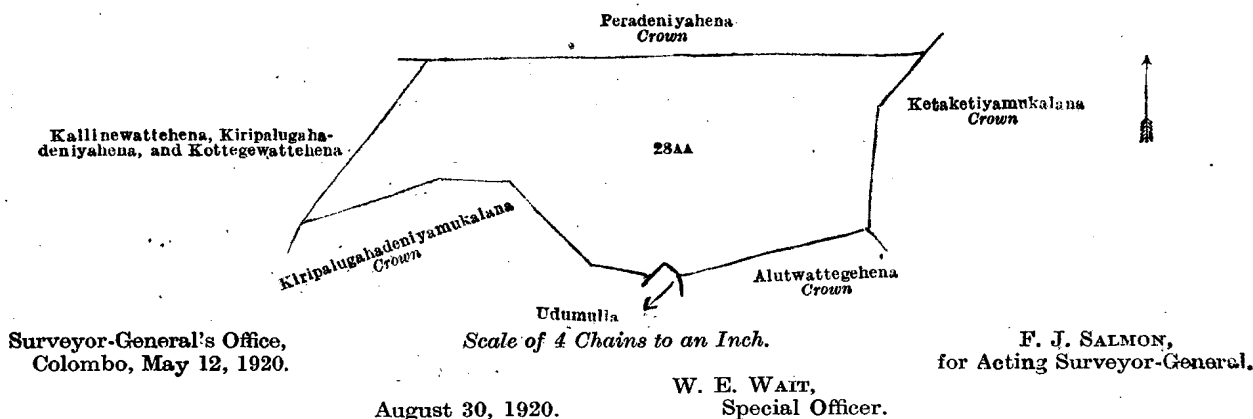
*Description of the Land referred to.*

The following lot situated in the village of Denawakapatakada, in the Uda pattuwa of the Nawadun korale of the Ratnapura District, in the Province of Sabaragamuwa, as described in the annexed diagram:—

Block survey preliminary plan 161.

Lot.	Name of Land.	Extent, A. R. P.
28AA	Kiripalugahadeniyahena	4 0 17

and bounded as follows: on the north by Peradeniyahena to be declared the property of the Crown under the Waste Lands Ordinances; on the east by Ketaketiyamukalana to be declared the property of the Crown under the Waste Lands Ordinances; on the south by Alutwattegehena to be declared the property of the Crown under the Waste Lands Ordinances, Udumulla claimed by Alutwatte Mudalihamy and others, Kiripalugahadeniyamukalana to be declared the property of the Crown under the Waste Lands Ordinances; on the west by Kallinewattehena, Kiripalugahadeniyahena, and Kottegewattehena sold to Panawalage Rankirihamy under the Waste Lands Ordinances.



Surveyor-General's Office,  
Colombo, May 12, 1920.

August 30, 1920.

W. E. WAIT,  
Special Officer.

F. J. SALMON,  
for Acting Surveyor-General.

**Ratnapura S. O. No. 503.**

**Order under Section 4, Sub-section (1), of "The Waste Lands Ordinances of 1897, 1899, 1900, and 1903."**

In the matter of the lands commonly called or known as Hallinewattehena, Kiripalugahadeniyahena and Kottegewattehena, situate in the village of Denawakapatakada, in the Uda pattuwa of the Nawadun korale of the Ratnapura District, in the Province of Sabaragamuwa, and of "The Waste Lands Ordinances of 1897, 1899, 1900, and 1903."

WHEREAS in pursuance of section 1 of the said Ordinances it was duly declared and notified on the 3rd day of October, 1913, that if no claim to the lands commonly called or known as Hallinewattehena, Kiripalugahadeniyahena, and Kottegewattehena, situate in the village of Denawakapatakada, in the Uda pattuwa of the Nawadun korale of the Ratnapura District, in the Province of Sabaragamuwa, containing in extent 5 acres and 12 perches, and shown as lot 28x in block survey preliminary plan 161 and in the annexed diagram, was made to Howard Orme Fox, Special Officer appointed under section 28 of the said Ordinances, within the period of three months from the date specified in the said notice, such lands would be declared the property of the Crown, and dealt with on account of the Crown (*vide* Notice No. 5,016):

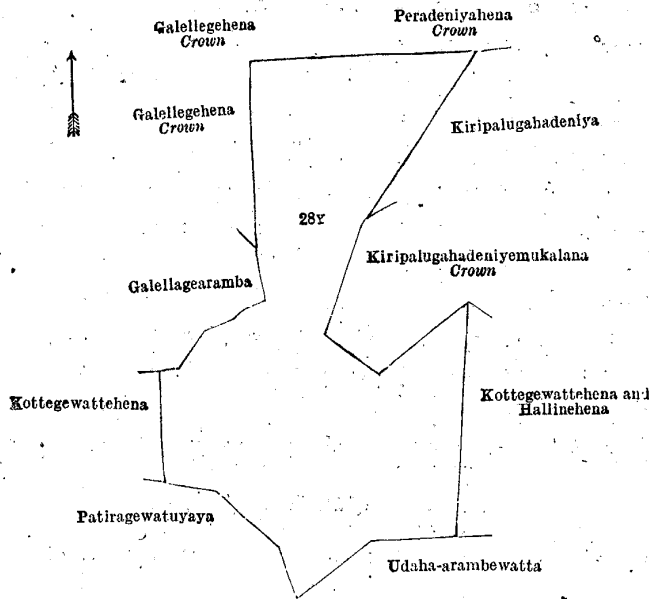
And whereas Panawalage Rankirihamy made claim thereto, and Howard Orme Fox and Walter Ernest Wait, Special Officers appointed under section 28 of the said Ordinances, made due inquiry into such claim, and whereas the said claimant and I, with the consent of His Excellency the Governor, came to an agreement in writing dated the 6th day of May, 1914, concerning the said lands, under section 4, sub-section (1), of the said Ordinances, whereby it was agreed that the said claimant should be declared the purchaser of the said lands upon payment on or before the 6th day of August, 1914, to the Government Agent at Ratnapura of a sum of Rupees Seventy-five only (Rs. 75), as the purchase amount of the said lands, and whereas the said amount has been duly paid by the said claimant, he is hereby, in pursuance of the agreement afore-mentioned, declared to be the purchaser of the said lands, as more fully described herein below.

*Description of the Lands referred to.*

The following lot situated in the village of Denawakapatakada, in the Uda pattuwa of the Nawadun korale of the Ratnapura District, in the Province of Sabaragamuwa, as described in the annexed diagram:—

Lot.	Name of Land.	Extent, A. R. P.
28x	Hallinewattehena, Kiripalugahadeniyahena, and Kottegewattehena	5 0 12

and bounded as follows: on the north by Gallegehena to be declared the property of the Crown under the Waste Lands Ordinances, Peradeniyahena to be declared the property of the Crown under the Waste Lands Ordinances; on the east by Kiripalugahadeniyahena sold to Don Henry Wijewardena Tennakone Bandara Mahatmaya and another under the Waste Lands Ordinances, Kiripalugahadeniyamukalana to be declared the property of the Crown under the Waste Lands Ordinances, Kottegewattehena and Hallinewattehena (private); on the south by Udaha-arambewatta claimed by Arambewatte Appuhamy and others, Patiragowattuyaya claimed by Udahakandapatirag Siribohamy and others; on the west by Kottegewattehena (private), Gallegearamba claimed by Godagamakattadiga Yasohamy, Gallegehena to be declared the property of the Crown under the Waste Lands Ordinances.



Surveyor-General's Office,  
Colombo, May 12, 1920.

Scale of 4 Chains to an Inch.

F. J. SALMON,  
for Acting Surveyor-General.

August 30, 1920.

W. E. WAIT,  
Special Officer.

**Ratnapura S. O. No. 504.**

**Order under Section 4, Sub-section (1), of "The Waste Lands Ordinances of 1897, 1899, 1900, and 1903."**

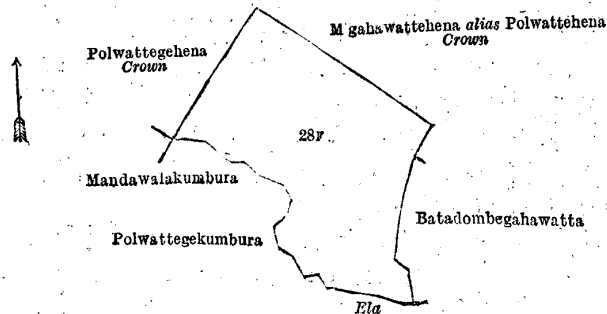
In the matter of the land commonly called or known as Polwattchena, situate in the village of Denawakapatakada, in the Uda pattuwa of the Nawadun korale of the Ratnapura District, in the Province of Sabaragamuwa, and of "The Waste Lands Ordinances of 1897, 1899, 1900, and 1903."

WHEREAS in pursuance of section 1 of the said Ordinances it was duly declared and notified on the 3rd day of October, 1913, that if no claim to the land commonly called or known as Polwattchena, situate in the village of Denawakapatakada, in the Uda pattuwa of the Nawadun korale of the Ratnapura District, in the Province of Sabaragamuwa, containing in extent 2 acres and 15 perches, and shown as lot 28r in block survey preliminary plan 161 and in the annexed diagram, was made to Howard Orme Fox, Special Officer appointed under section 28 of the said Ordinances, within the period of three months from the date specified in the said notice, such land would be declared the property of the Crown, and dealt with on account of the Crown (*vide* Notice No. 5,016):

And whereas Kospelawattage Appuhamy made claim thereto, and Howard Orme Fox and Walter Ernest Wait, Special Officers appointed under section 28 of the said Ordinances, made due inquiry into such claim, and whereas the said claimant and I, with the consent of His Excellency the Governor, came to an agreement in writing dated the 6th day of May, 1914, concerning the said land, under section 4, sub-section (1), of the said Ordinances, whereby it was agreed that the said claimant should be declared the purchaser of the said land upon payment on or before the 6th day of August, 1914, to the Government Agent at Ratnapura of a sum of Rupees Thirty only (Rs. 30) as the purchase amount of the said land, and whereas the said amount has been duly paid by the said claimant, he is hereby, in pursuance of the agreement afore-mentioned, declared to be the purchaser of the said land, as more fully described herein below.

*Description of the Land referred to.*

The land commonly called or known as Polwattchena, situated in the village of Denawakapatakada, in the Uda pattuwa of the Nawadun korale of the Ratnapura District, in the Province of Sabaragamuwa, containing in extent 2 acres and 15 perches, shown as lot 28r in block survey preliminary plan 161 and in the annexed diagram, and bounded as follows: on the north by Migahawattchena *alias* Polwattchena to be declared the property of the Crown under the Waste Lands Ordinances; on the east by Migahawattchena *alias* Polwattchena to be declared the property of the Crown under the Waste Lands Ordinances, Batadombagahawatta claimed by Kotage Siman Perera; on the south by an ela, Polwattagekumbura claimed by Polwattgedera Kalinguhami and others, Mandawalakumbura claimed by Mahawalage Punche and others; on the west by Polwatttegehena to be declared the property of the Crown under the Waste Lands Ordinances.



Surveyor-General's Office,  
Colombo, May 12, 1920.

Scale of 4 Chains to an Inch.

F. J. SALMON,  
for Acting Surveyor-General.

August 30, 1920.

W. E. WAIT,  
Special Officer.

## Ratnapura S. O. No. 505.

## Order under Section 4, Sub-section (1), of "The Waste Lands Ordinances of 1897, 1899, 1900, and 1903."

In the matter of the land commonly called or known as Galgodagehena, situate in the village of Denawakapatakada, in the Uda pattuwa of the Nawadun korale of the Ratnapura District, in the Province of Sabaragamuwa, and of "The Waste Lands Ordinances of 1897, 1899, 1900, and 1903."

WHEREAS in pursuance of section 1 of the said Ordinances it was duly declared and notified on the 3rd day of October, 1913, that if no claim to the land commonly called or known as Galgodagehena, situate in the village of Denawakapatakada, in the Uda pattuwa of the Nawadun korale of the Ratnapura District, in the Province of Sabaragamuwa, containing in extent 1 acre and 10 perches, and shown as lot 28D in block survey preliminary plan 161 and in the annexed diagram, was made to Howard Orme Fox, Special Officer appointed under section 28 of the said Ordinances, within the period of three months from the date specified in the said notice, such land would be declared the property of the Crown, and dealt with on account of the Crown (*vide* Notice No. 5,016):

And whereas Galgodage Sutiya made claim thereto, and Howard Orme Fox and Walter Ernest Wait, Special Officers appointed under section 28 of the said Ordinances, made due inquiry into such claim, and whereas the said claimant and I, with the consent of His Excellency the Governor, came to an agreement in writing dated the 6th day of May, 1914, concerning the said land, under section 4, sub-section (1), of the said Ordinances, whereby it was agreed that the said claimant should be declared the purchaser of the said land upon payment on or before the 6th day of August, 1914, to the Government Agent at Ratnapura of a sum of Rupees Fifteen only (Rs. 15) as the purchase amount of the said land, and whereas the said amount has been duly paid by the said claimant, he is hereby, in pursuance of the agreement aforementioned, declared to be the purchaser of the said land, as more fully described herein below.

## Description of the Land referred to.

The following lot situated in the village of Denawakapatakada, in the Uda pattuwa of the Nawadun korale of the Ratnapura District, in the Province of Sabaragamuwa, as described in the annexed diagram:—

## Block survey preliminary plan 161.

Lot.	Name of Land.	Extent, A. R. P.
28D	Galgodagehena	1 0 10

and bounded as follows: on the north by Galgodagederawatta to be declared the property of the Crown under the Waste Lands Ordinances, Galgodagederawatta claimed by Galgodagedera Setuwa and others; on the east by Delgahawattchena *alias* Egodahawattchena to be declared the property of the Crown under the Waste Lands Ordinances, Algekanattchena to be declared the property of the Crown under the Waste Lands Ordinances; on the south by Algekanattchena to be declared the property of the Crown under the Waste Lands Ordinances, Algekanattchena sold to Porambe Liyanage James Appu under the Waste Lands Ordinances; on the west by Algekanattchena sold to Porambe Liyanage James Appu under the Waste Lands Ordinances, Galgodagehena to be declared the property of the Crown under the Waste Lands Ordinances.



Surveyor-General's Office,  
Colombo, May 12, 1920.

Scale of 4 Chains to an Inch.

F. J. SALMON,  
for Acting Surveyor-General.

W. E. WAIT,  
Special Officer.  
August 30, 1920.

## Ratnapura S. O. No. 506.

## Order under Section 4, Sub-section (1), of "The Waste Lands Ordinances of 1897, 1899, 1900, and 1903."

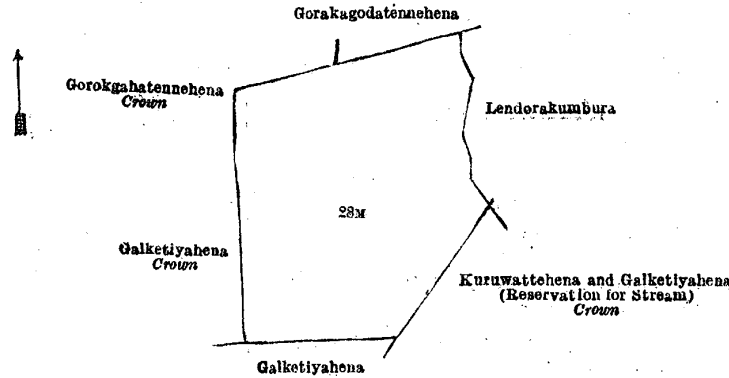
In the matter of the land commonly called or known as Gorakagodatennehena, situate in the village of Denawakapatakada, in the Uda pattuwa of the Nawadun korale of the Ratnapura District, in the Province of Sabaragamuwa, and of "The Waste Lands Ordinances of 1897, 1899, 1900, and 1903."

WHEREAS in pursuance of section 1 of the said Ordinances it was duly declared and notified on the 3rd day of October, 1913, that if no claim to the land commonly called or known as Gorakagodatennehena, situate in the village of Denawakapatakada, in the Uda pattuwa of the Nawadun korale of the Ratnapura District, in the Province of Sabaragamuwa, containing in extent 3 acres and 20 perches, and shown as lot 28M in block survey preliminary plan 161 and in the annexed diagram, was made to Howard Orme Fox, Special Officer appointed under section 28 of the said Ordinances, within the period of three months from the date specified in the said notice, such land would be declared the property of the Crown, and dealt with on account of the Crown (*vide* Notice No. 5,016):

And whereas Delgahage Subarat Etana made claim thereto, and Howard Orme Fox and Walter Ernest Wait, Special Officers appointed under section 28 of the said Ordinances, made due inquiry into such claim, and whereas the said claimant and I, with the consent of His Excellency the Governor, came to an agreement in writing dated the 6th day of May, 1914, concerning the said land, under section 4, sub-section (1), of the said Ordinances, whereby it was agreed that the said claimant should be declared the purchaser of the said land upon payment on or before the 6th day of August, 1914, to the Government Agent at Ratnapura of a sum of Rupees Forty-five only (Rs. 45) as the purchase amount of the said land, and whereas the said amount has been duly paid by the said claimant, he is hereby, in pursuance of the agreement aforementioned, declared to be the purchaser of the said land, as more fully described herein below.

*Description of the Land referred to.*

The land commonly called or known as Gorakagodatennehena, situated in the village of Denawakapatakada, in the Uda pattuwa of the Nawadun korale of the Ratnapura District, in the Province of Sabaragamuwa, containing in extent 3 acres and 20 perches, and shown as lot 28M in block survey preliminary plan 161 and in the annexed diagram, and bounded as follows: on the north by Gorokgahatennehena to be declared the property of the Crown under the Waste Lands Ordinances, Gorakagodatennehena sold to Godagamakattadige Gira Etana under the Waste Lands Ordinances; on the east by Lendarakumbura claimed by Marapona Ratu Ganithagura and others, Kuruwattchena and Galketiya hena (reservation for stream) to be declared the property of the Crown under the Waste Lands Ordinances; on the south by Galketiya hena (private); on the west by Galketiya hena to be declared the property of the Crown under the Waste Lands Ordinances, Gorokgahatennehena to be declared the property of the Crown under the Waste Lands Ordinances.



Surveyor-General's Office,  
Colombo, May 12, 1920.

Scale of 4 Chains to an Inch.

F. J. SALMON,  
for Acting Surveyor-General.

W. E. WAIT,  
Special Officer.

August 30, 1920.

**Ratnapura S. O. No. 507.****Order under Section 4, Sub-section (1), of "The Waste Lands Ordinances of 1897, 1899, 1900, and 1903."**

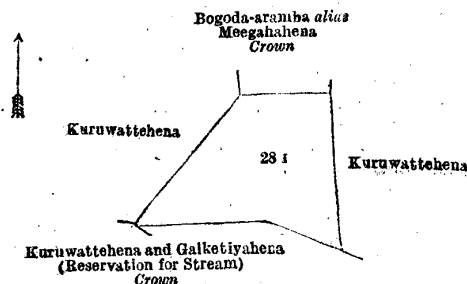
In the matter of the land commonly called or known as Kuruwattchena, situate in the village of Denawakapatakada, in the Uda pattuwa of the Nawadun korale of the Ratnapura District, in the Province of Sabaragamuwa, and of "The Waste Lands Ordinances of 1897, 1899, 1900, and 1903."

WHEREAS in pursuance of section 1 of the said Ordinances it was duly declared and notified on the 3rd day of October, 1913, that if no claim to the land commonly called or known as Kuruwattchena, situate in the village of Denawakapatakada, in the Uda pattuwa of the Nawadun korale of the Ratnapura District, in the Province of Sabaragamuwa, containing in extent 1 acre and 7 perches, and shown as lot 28I in block survey preliminary plan 161 and in the annexed diagram, was made to Howard Orme Fox, Special Officer appointed under section 28 of the said Ordinances, within the period of three months from the date specified in the said notice, such land would be declared the property of the Crown, and dealt with on account of the Crown (*vide* Notice No. 5,016):

And whereas Kuruwattchena Punchi Etana made claim thereto, and Howard Orme Fox and Welter Ernest Wait, Special Officers appointed under section 28 of the said Ordinances, made due inquiry into such claim, and whereas the said claimant and I, with the consent of His Excellency the Governor, came to an agreement in writing dated the 5th day of May, 1914, concerning the said land, under section 4, sub-section (1), of the said Ordinances, whereby it was agreed that the said claimant should be declared the purchaser of the said land upon payment on or before the 5th day of August, 1914, to the Government Agent at Ratnapura of a sum of Rupees Fifteen only (Rs. 15) as the purchase amount of the said land, and whereas the said amount has been duly paid by the said claimant, he is hereby, in pursuance of the agreement afore-mentioned, declared to be the purchaser of the said land, as more fully described herein below.

*Description of the Land referred to.*

The land commonly called or known as Kuruwattchena, situated in the village of Denawakapatakada, in the Uda pattuwa of the Nawadun korale of the Ratnapura District, in the Province of Sabaragamuwa, containing in extent 1 acre and 7 perches, and shown as lot 28I in block survey preliminary plan 161 and in the annexed diagram, and bounded as follows: on the north by Bogoda-aramba *alias* Meegahahena to be declared the property of the Crown under the Waste Lands Ordinances; on the east by Kuruwattchena sold to Kuruwattage Rankirihamy and another under the Waste Lands Ordinances; on the south by Kuruwattchena and Galketiya hena (reservation for stream) to be declared the property of the Crown under the Waste Lands Ordinances; on the west by Kuruwattchena sold to Kuruwattage Huratalhamy and another under the Waste Lands Ordinances.



Surveyor-General's Office,  
Colombo, May 12, 1920.

Scale of 4 Chains to an Inch.

F. J. SALMON,  
for Acting Surveyor-General.

W. E. WAIT,  
Special Officer.

August 30, 1920.

## Ratnapura S. O. No. 503.

## Order under Section 4, Sub-section (1), of "The Waste Lands Ordinances of 1897, 1899, 1900, and 1903."

In the matter of the lands commonly called or known as Waldeniyegodahena and Loggedera-alutwatta *alias* Waldeniyegodahena, &c., situate in the village of Denawakapatakada, in the Uda pattuwa of the Nawadun korale of the Ratnapura District, in the Province of Sabaragamuwa, and of "The Waste Lands Ordinances of 1897, 1899, 1900, and 1903."

WHEREAS in pursuance of section 1 of the said Ordinances it was duly declared and notified on the 3rd day of October, 1913, that if no claim to the lands commonly called or known as Waldeniyegodahena and Loggedera-alutwatta *alias* Waldeniyegodahena, &c., situate in the village of Denawakapatakada, in the Uda pattuwa of the Nawadun korale of the Ratnapura District, in the Province of Sabaragamuwa, containing in extent 7 acres and 36 perches, and shown as lots 144A, 149, and 144D in block survey preliminary plan 161 and in the annexed diagrams, was made to Howard Orme Fox, Special Officer appointed under section 28 of the said Ordinances, within the period of three months from the date specified in the said notice, such lands would be declared the property of the Crown, and dealt with on account of the Crown (*vide* Notice No. 5,016):

And whereas (1) Loggedera Mituruhamy, (2) ditto Dingirihamy, (3) ditto Punchi Etana, (4) ditto Rattaranhamy (5) ditto Appuhamy, and (6) ditto Rankirihamy made claim thereto, and Howard Orme Fox and Walter Ernest Wait Special Officers appointed under section 28 of the said Ordinances, made due inquiry into such claim, and whereas the said claimants and the aforesaid Howard Orme Fox, with the consent of His Excellency the Governor, came to two agreements in writing dated the 4th and the 7th days of August, 1916, concerning the said lands, under section 4, sub-section (1), of the said Ordinances, whereby it was agreed that the said claimants should be declared the purchasers of the said lands upon payment on or before the 4th day of November, 1916, to the Government Agent at Ratnapura of a sum of Rupees One hundred and Five only (Rs. 105) as the purchase amount of the said lands, and whereas the said amount has been duly paid, the said claimants are hereby, in pursuance of the agreements afore-mentioned, declared to be the purchasers of the said lands, as more fully described herein below.

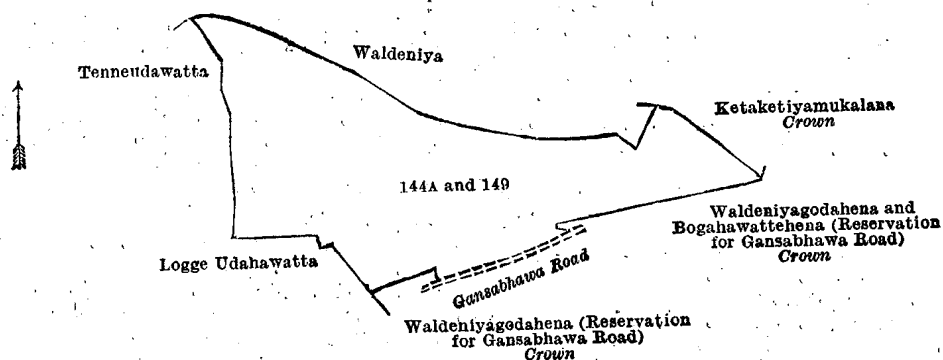
## Description of the Lands referred to.

The following lots situated in the village of Denawakapatakada, in the Uda pattuwa of the Nawadun korale of the Ratnapura District, in the Province of Sabaragamuwa, as described in the annexed diagram:—

## I.—Block survey preliminary plan 161.

Lot.	Name of Land.	Extent, A. R. P.
144A ..	Waldeniyegodahena ..	.. 1/2 2 23
149 ..	Loggedera-alutwatta <i>alias</i> Waldeniyegodahena ..	.. 0 2 1
		3 0 24

and bounded as follows: on the north by Waldeniya to be declared the property of Kottewattarachchilaye Lokumahatmaya under the Waste Lands Ordinances; on the east by Ketaketiyamukalana to be declared the property of the Crown under the Waste Lands Ordinances; on the south by Waldeniyegodahena and Bogahawattehena (reservation for Gansabhawa road) to be declared the property of the Crown under the Waste Lands Ordinances, Gansabhawa road, Waldeniyegodahena (reservation for Gansabhawa road) to be declared the property of the Crown under the Waste Lands Ordinances, Loggeudahawatta claimed by Loggedera Appuhamy and others; on the west by Loggeudahawatta claimed by Loggedera Appuhamy and others, Tenneudawatta claimed by Delgahawatte Yasohamy and others.



Surveyor-General's Office,  
Colombo, May 12, 1920.

Scale of 4 Chains to an Inch.

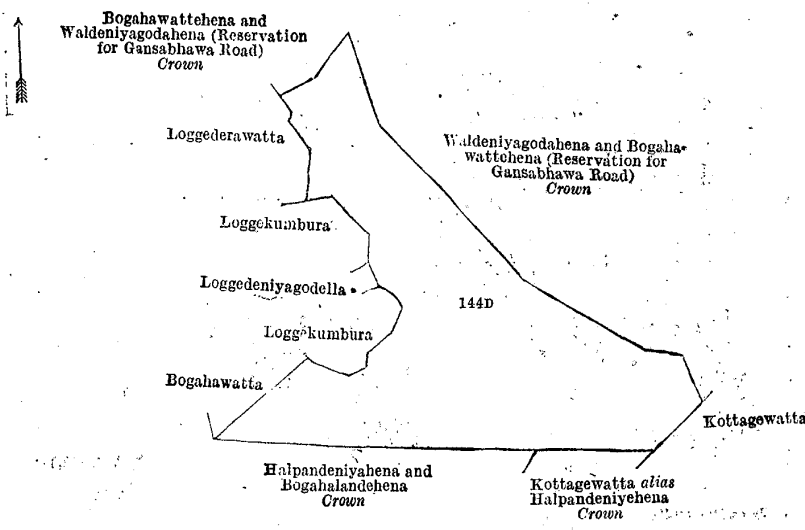
F. J. SALMON,  
for Acting Surveyor-General.

## II.—Block survey preliminary plan 161.

Lot.	Name of Land.	Extent, A. R. P.
144D ..	Bogahawattehena and Halpandeniyehena ..	.. 4 0 12

and bounded as follows: on the north by Bogahawattehena and Waldeniyegodahena (reservation for Gansabhawa road) to be declared the property of the Crown under the Waste Lands Ordinances, Waldeniyegodahena and Bogahawattehena (reservation for Gansabhawa road) to be declared the property of the Crown under the Waste Lands Ordinances; on the east by Waldeniyegodahena and Bogahawattehena (reservation for Gansabhawa road) to be declared the property of the Crown under the Waste Lands Ordinances, Kottagewatta claimed by T. B. Dasawatta Doloswala; on the south by Kottagewatta *alias* Halpandeniyehena to be declared the property of the Crown under the Waste Lands Ordinances, Halpandeniyehena and Bogahalandehena to be declared the property of the Crown under the Waste Lands Ordinances; on the west by Bogahawatta claimed by Bogahawatta Dantahamy and others, Loggekumbura claimed by Loggedera Dingirihamy, Loggedeniyegodella claimed by Loggedera Dingirihamy, Loggekumbura claimed by Loggedera Dingirihamy, Loggederawatta claimed by Loggedera Dingirihamy and others.





Surveyor-General's Office,  
Colombo, May 12, 1920.

Scale of 4 Chains to an Inch.

F. J. SALMON,  
for Acting Surveyor-General.

W. E. WAIT,  
Special Officer.  
August 30, 1920.

**PRELIMINARY NOTICES.**

**Kalutara Notice No. 7,696.**

**Notice under "The Waste Lands Ordinances of 1897, 1899, 1900, and 1903."**

TAKE notice that unless within three months from December 3, 1920, the persons, if any, who claim any interest in the lands hereinafter mentioned or in any one or more of such lands appear before the Assistant Government Agent of the Kalutara District, at his office at Kalutara, and make claim to the said lands or any of them or to some interest therein :

Such Assistant Government Agent, in pursuance of the powers in him vested by "The Waste Lands Ordinances of 1897, 1899, 1900, and 1903," will declare by writing under his hand that the said lands, or such of them as to which no claim has been made, are the property of the Crown.

T. A. HODSON,  
Assistant Government Agent.

*Description of the Lands referred to.*

The following lots situated in the village of Pahala Naragala, in Gangaboda pattuwa of Pasdun korale east of the Kalutara District, in the Western Province, as described in the annexed diagram :—

Preliminary plan 16,976.

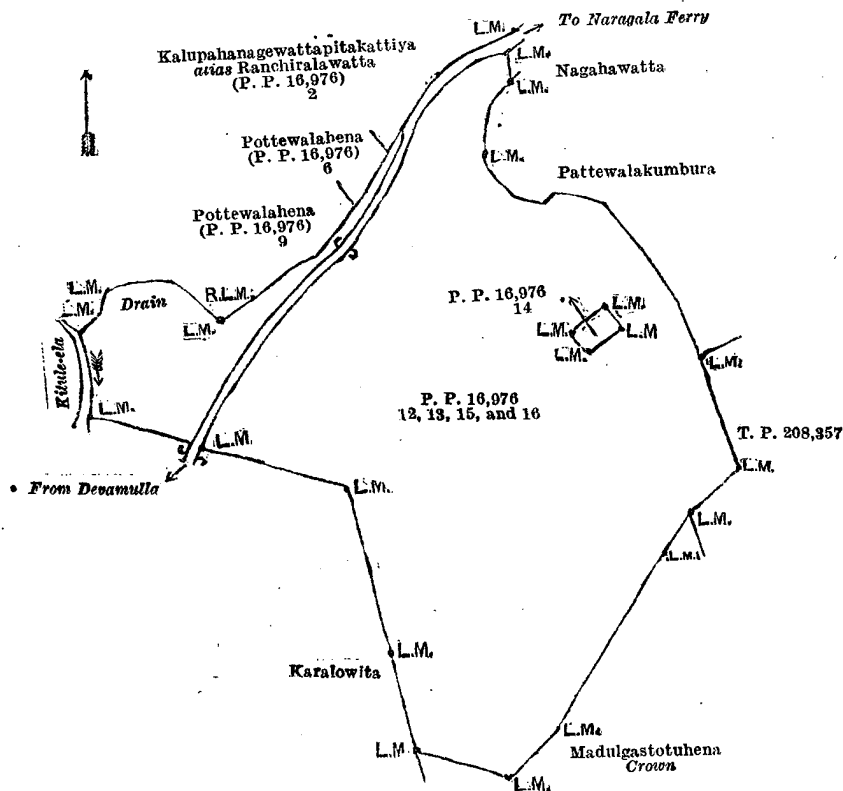
Lot.	Name of Land.	Extent, A. R. P.	Lot.	Name of Land.	Extent, A. R. P.
12 ..	Alubogahawatta ..	.. 7 2 39	16 ..	Alubogahawatta	.. 0 3 16
13 ..	Do. ..	.. 0 0 35			
15 ..	Do. ..	.. 1 0 29			.. 9 3 39

and bounded as follows : on the north by Pottewalahena claimed by Udakelage Pelis Appuhamy of Pahala Naragala and others (lot 9 in P. P. 16,976), Pottewalahena claimed by Udakelage Pelis Appuhamy of Pahala Naragala (lot 6 in P. P. 16,976), Kalupahanagewattapitakattiya *alias* Ranchivalawatta claimed by Ranamuka Achchige Don Au neris Appuhamy of Pahala Naragala, disputed by Udakelage Pelis Appu of Pahala Naragala (lot 2 in P. P. 16,976), the road from Devamulla to Naragala ferry ; on the east by Nagahawatta claimed by Pahalage Oparis Appu and others, Fattewalakumbura claimed by Pahalage Oparis Appu and others, T. P. 208,357 ; on the south by Madulgastotuhena claimed by the Crown ; and on the west by Karalowita claimed by Pahalage Oparis Appu and others, the Kitule-ela.

NOTE.—The following lot lying within the above-mentioned boundaries is excluded from this notice, and its extent of 8 perches is not included in the extent of 19 acres 3 roods and 39 perches given above :—

Preliminary plan 16,976.

Lot.	Name of Land.	Extent, A. R. P.
14 ..	Alubogahawatta ..	.. 0 0 8



Surveyor-General's Office,  
Colombo, September 14, 1920.

Scale of 4 Chains to an Inch.

C. H. VINCE,  
for Surveyor-General.

**Kalutara Notice No. 7,697.**

**Notice under "The Waste Lands Ordinances of 1897, 1899, 1900, and 1903."**

TAKE notice that unless within three months from December 3, 1920, the persons, if any, who claim any interest in the lands hereinafter mentioned or in any one or more of such lands appear before the Assistant Government Agent of the Kalutara District, at his office at Kalutara, and make claim to the said lands or any of them or to some interest therein :

Such Assistant Government Agent, in pursuance of the powers in him vested by "The Waste Lands Ordinances of 1897, 1899, 1900, and 1903," will declare by writing under his hand that the said lands, or such of them as to which no claim has been made, are the property of the Crown.

T. A. HODSON,  
Assistant Government Agent.

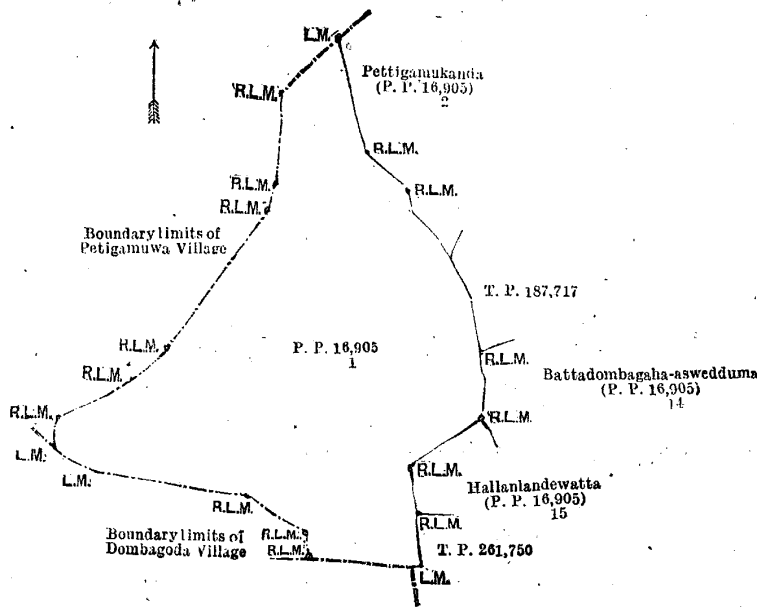
*Description of the Lands referred to.*

The following lots situated in the village of Kudella, in Munwattabage pattuwa of Rayigam korale of the Kalutara District, in the Western Province, as described in the annexed diagrams :—

**I.—Preliminary plan 16,905.**

Lot.	Name of Land.	Extent, A. R. P.
1	Hallankanda	5 2 35

and bounded as follows : on the north by the boundary limits of Pettigamuwa village ; on the east by Pettigamukenda claimed by M. Don Carlis Wijesinghe, M. Don Arnolis, M. Don Charlis, M. Don Liveris and others (lot 2 in P. P. 16,905), the land depicted in title plan No. 187,717, Battadambagaha-aswedduma claimed by M. Don Carlis Wijesinghe, M. Don Arnolis, M. Don Charlis, M. Don Liveris and others (lot 14 in P. P. 16,905), Hallanlandewatta claimed by M. Don Carlis Wijesinghe, M. Don Arnolis, M. Don Charlis, M. Don Liveris and others (lot 15 in P. P. 16,905), the land depicted in title plan No. 261,750 ; on the south by the land depicted in title plan No. 261,750, the boundary limits of Dombagoda village ; on the west by the boundary limits of Pettigamuwa village.



Surveyor-General's Office,  
Colombo, September 8, 1919.

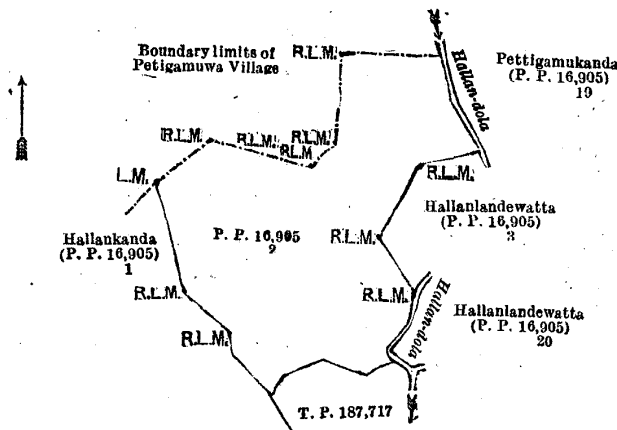
Scale of 4 Chains to an Inch.

H. O. CLARK,  
for Surveyor-General.

II.—Preliminary plan 16,905.

Lot.	Name of Land.	Extent, A. R. P.
2	Pettigamukanda	3 0 16

and bounded as follows : on the north by the boundary limits of Pettigamuwa village; on the east by (Hallan-dola) Pettigamukanda claimed by M. Don Garlis Wijesinghe, M. Don Arnolis, M. Don Charlis, M. Don Liveris and others (lot 19 in P. P. 16,905), Hallanlandewatta claimed by M. Don Garlis Wijesinghe, M. Don Arnolis, M. Don Charlis, M. Don Liveris and others (lot 3 in P. P. 16,905), (Hallan-dola), Hallanlandewatta claimed by M. Don Garlis Wijesinghe, M. Don Arnolis, M. Don Charlis, M. Don Liveris and others (lot 20 in P. P. 16,905); on the south by the land depicted in title plan No. 187,717; on the west by Hallankanda claimed by M. Don Garlis Wijesinghe, M. Don Arnolis, M. Don Charlis, M. Don Liveris and others (lot 1 in P. P. 16,905).



Surveyor-General's Office,  
Colombo, September 8, 1919.

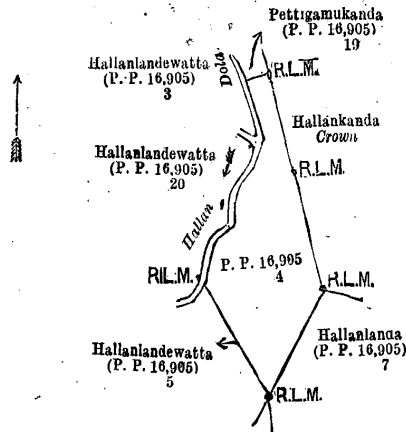
Scale of 4 Chains to an Inch.

H. O. CLARK,  
for Surveyor-General.

III.—Preliminary plan 16,905.

Lot.	Name of Land.	Extent, A. R. P.
4	Hallanlandewatta	1 0 5

and bounded as follows : on the north by Pettigamukanda claimed by M. Don Garlis Wijesinghe, M. Don Arnolis, M. Don Charlis, M. Don Liveris and others (lot 19 in P. P. 16,905); on the east by Hallankanda claimed by the Crown, Hallanlandewatta claimed by M. Don Garlis Wijesinghe, M. Don Arnolis, M. Don Charlis, M. Don Liveris and others (lot 7 in P. P. 16,905); on the south by Hallanlandewatta claimed by M. Don Garlis Wijesinghe, M. Don Arnolis, M. Don Charlis, M. Don Liveris and others (lot 5 in P. P. 16,905); on the west by (Hallan-dola), Hallanlandewatta claimed by M. Don Garlis Wijesinghe, M. Don Arnolis, M. Don Charlis, M. Don Liveris and others (lot 20 in P. P. 16,905), Hallanlandewatta claimed by M. Don Garlis Wijesinghe, M. Don Arnolis, M. Don Charlis, M. Don Liveris and others (lot 3 in P. P. 16,905).



Surveyor-General's Office,  
Colombo, September 8, 1919.

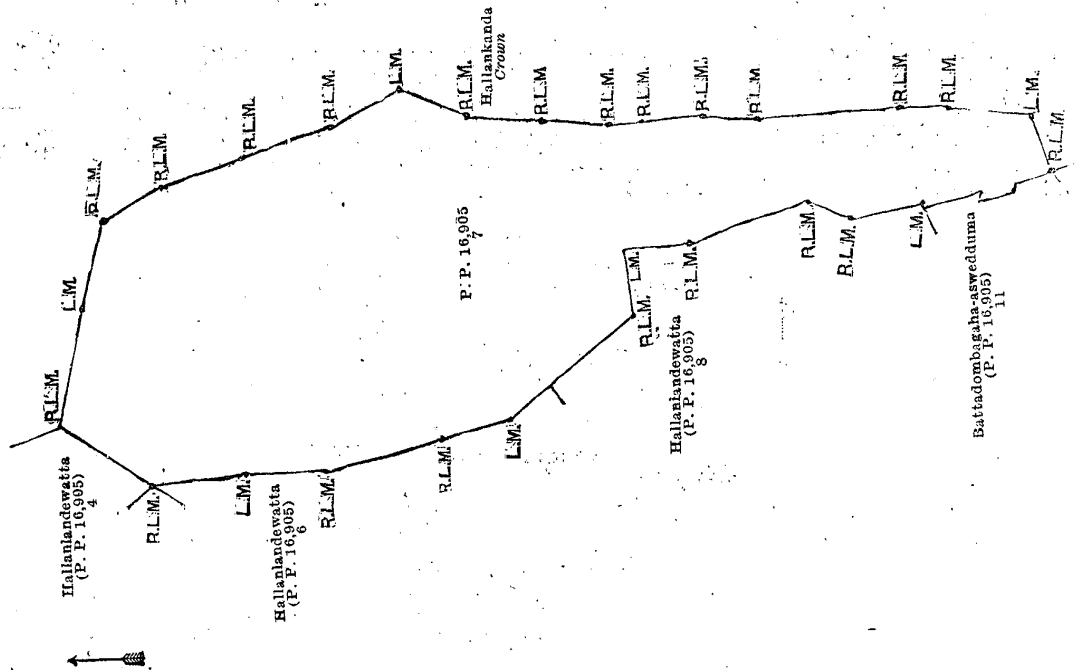
Scale of 4 Chains to an Inch.

H. O. CLARK,  
for Surveyor-General.

IV.—Preliminary plan 16,905.

Lot.	Name of Land.	Extent, A. R. P.
7	Hallanlanda	11 2 22

and bounded as follows : on the north, east, and south by Hallankanda claimed by the Crown ; on the west by Battadombagaha-aswedduma claimed by M. Don Garlis Wijesinghe, M. Don Arnolis, M. Don Charlis, M. Don Liveris and others (lot 11 in P. P. 16,905) Hallanlandewatta claimed by M. Don Garlis Wijesinghe, M. Don Arnolis, M. Don Charlis, M. Don Liveris and others (lot 8 in P. P. 16,905), Hallanlandewatta claimed by M. Don Garlis Wijesinghe, M. Don Arnolis, M. Don Charlis, M. Don Liveris and others (lot 6 in P. P. 16,905), and Hallanlandewatta claimed by M. Don Garlis Wijesinghe, M. Don Arnolis, M. Don Charlis, M. Don Liveris and others (lot 4 in P. P. 16,905).



Surveyor-General's Office,  
Colombo, September 8, 1919.

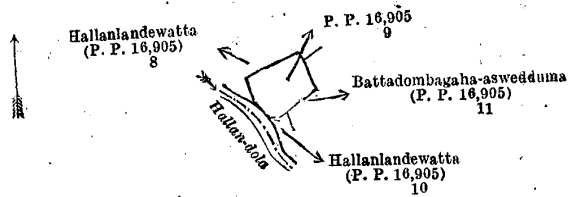
Scale of 4 Chains to an Inch.

H. O. CLARK,  
for Surveyor-General.

V.—Preliminary plan 16,905.

Lot.	Name of Land.	Extent, A. R. P.
9	Hallanlandewatta	0 0 23

and bounded as follows : on the north by Hallanlandewatta claimed by M. Don Garlis Wijesinghe, M. Don Arnolis, M. Don Charlis, M. Don Liveris and others (lot 8 in P. P. 16,905); on the east by Hallanlandewatta claimed by M. Don Garlis Wijesinghe, M. Don Arnolis, M. Don Charlis, M. Don Liveris and others (lot 8 in P. P. 16,905), Battadombagaha-aswedduma claimed by M. Don Garlis Wijesinghe, M. Don Arnolis, M. Don Charlis, M. Don Liveris and others (lot 11 in P. P. 16,905); on the south by Battadombagaha-aswedduma claimed by M. Don Garlis Wijesinghe, M. Don Arnolis, M. Don Charlis, M. Don Liveris and others (lot 11 in P. P. 16,905), Hallanlandewatta claimed by M. Don Garlis Wijesinghe, M. Don Arnolis, M. Don Charlis, M. Don Liveris and others (lot 10 in P. P. 16,905); on the west by the Hallan-dola, Hallanlandewatta claimed by M. Don Garlis Wijesinghe, M. Don Arnolis, M. Don Charlis, M. Don Liveris and others (lot 8 in P. P. 16,905).



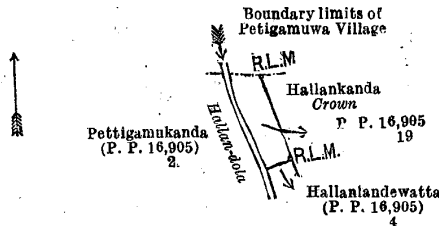
Surveyor-General's Office,  
Colombo, September 8, 1919.

Scale of 4 Chains to an Inch.

H. O. CLARK,  
for Surveyor-General.  
Extent, A. R. P.  
0 0 25

Lot.	Name of Land.	VI.—Preliminary plan 16,905.
19	Pettigamukanda	

and bounded as follows : on the north by the boundary limits of Pettigamuwa village ; on the east by Hallankanda claimed by the Crown ; on the south by Hallanlandewatta claimed by M. Don Garlis Wijesinghe, M. Don Arnolis, M. Don Charlis, M. Don Liveris and others (lot 4 in P. P. 16,905) ; on the west by (Hallan-dola) Pettigamkanda claimed by M. Don Garlis Wijesinghe, M. Don Arnolis, M. Don Charlis, M. Don Liveris and others (lot 2 in P. P. 16,905).



Surveyor-General's Office,  
Colombo, September 8, 1919.

Scale of 4 Chains to an Inch.

H. O. CLARK,  
for Surveyor-General.

**Kalutara Notice No. 7,698.**

**Notice under "The Waste Lands Ordinances of 1897, 1899, 1900, and 1903."**

TAKE notice that unless within three months from December 3, 1920, the persons, if any, who claim any interest in the lands hereinafter mentioned or in any one or more of such lands appear before the Assistant Government Agent of the Kalutara District, at his office at Kalutara, and make claim to the said lands or any of them or to some interest therein :

Such Assistant Government Agent, in pursuance of the powers in him vested by "The Waste Lands Ordinances of 1897, 1899, 1900, and 1903," will declare by writing under his hand that the said lands, or such of them as to which no claim has been made, are the property of the Crown.

T. A. HODSON,  
Assistant Government Agent.

*Description of the Lands referred to.*

The following lots situated in the village of Dombagoda, in Munwattebage pattuwa of Rayigamkorale of the Kalutara District, in the Western Province, as described in the annexed diagrams :—

I.—Preliminary plan 16,906.

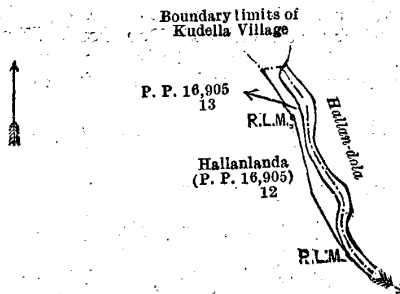
Lot.	Name of Land.	Extent, A. R. P.
12	Hallanlanda (path and reservation)	0 1 21

and bounded as follows : on the north by the boundary limits of Kudella village ; on the east by the boundary limits of Kudella village, Hallanlandewatta claimed by M. Don Garlis Wijesinghe, M. Don Arnolis, M. Don Charlis, M. Don Liveris and others (lot 13 in P. P. 16,905), Hallan-dola ; on the south by Hallankanda claimed by the Crown, Annasigala hena claimed by the Crown ; on the west by Hallanlanda claimed by M. Don Garlis Wijesinghe, M. Don Arnolis, M. Don Charlis, M. Don Liveris and others (lot 17 in P. P. 16,905).

[For Diagram see page 1912.]

Lot.	Name of Land.	II.—Preliminary plan 16,905.	Extent, A. R. P.
13	Hallanlandewatta		0 0 17

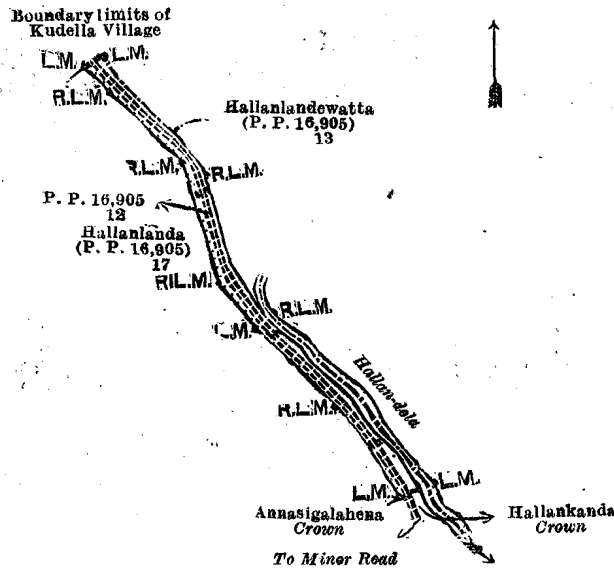
and bounded as follows : on the north by the boundary limits of Kudella village ; on the east by the Hallan-dola ; on the west by Hallanlanda claimed by M. Don Garlis Wijesinghe, M. Don Arnolis, M. Don Charlis, M. Don Liveris and others (lot 12 in P. P. 16,905).



Surveyor-General's Office,  
Colombo, September 8, 1919.

Scale of 4 Chains to an Inch.

H. O. CLARK,  
for Surveyor-General.



Surveyor-General's Office,  
Colombo, September 8, 1919.

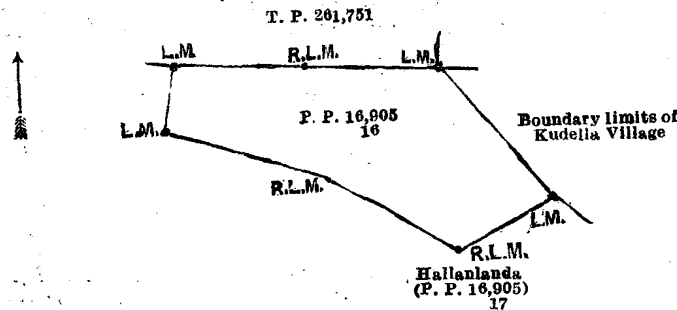
Scale of 4 Chains to an Inch.

H. O. CLARK,  
for Surveyor-General.

III.—Preliminary plan 16,905.

Lot.	Name of Land.	Extent, A. R. P.
16	Hallanlanda	1 3 12

and bounded as follows : on the north]by the land depicted in title plan 261,751 ; on the east by the boundary limits of Kudella village ; on the south and west by Hallanlanda claimed by M. Don Garlis Wijesinghe, M. Don Arnolis, M. Don Charlis, M. Don Liveris and others (lot 17 in P. P. 16,905).



Surveyor-General's Office,  
Colombo, September 8, 1919.

Scale of 4 Chains to an Inch.

H. O. CLARK,  
for Surveyor-General.

IV.—Preliminary plan 16,905.

Lot.	Name of Land.	Extent, A. R. P.
17	Hallanlanda	17 1 18

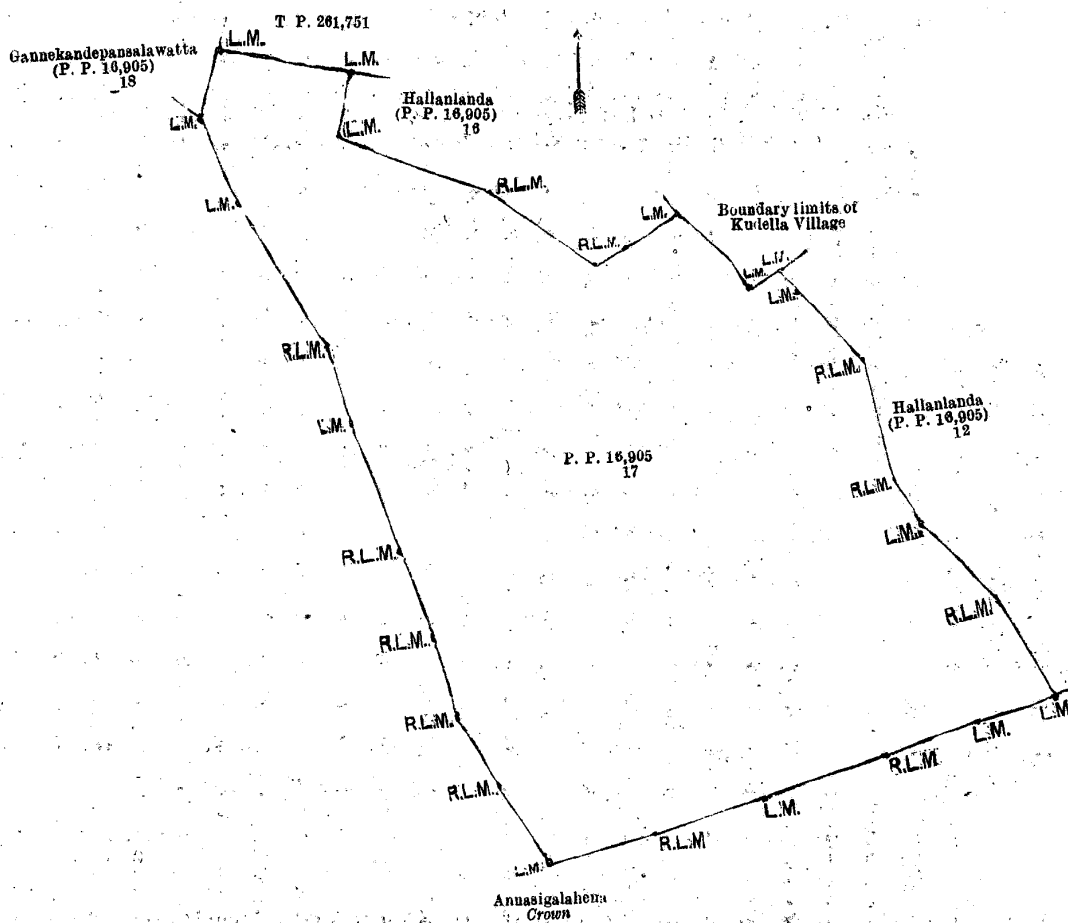
and bounded as follows : on the north by the land depicted in title plan 261,751, Hallanlanda claimed by M. Don Garlis Wijesinghe, M. Don Arnolis, M. Don Charlis, M. Don Liveris and others (lot 16 in P. P. 16,905), the boundary limits of Kudella village ; on the east by Hallanlanda claimed by M. Don Garlis Wijesinghe, M. Don Arnolis, M. Don Charlis, M. Don Liveris and others (lot 12 in P. P. 16,905) ; on the south by Annasigalahena claimed by the Crown ; on the west by Annasigalahena claimed by the Crown, Gannekandepansalawatta claimed by the trustees of the Ganankandepansala (lot 18 in P. P. 16,905).

[For Diagram see page 1913.]

V.—Preliminary plan 17,060.

Lot.	Name of Land.	Extent, A. R. P.
1	Annasigalahena alias Hallankanda (reservation for public ambalam)	0 0 29

and bounded as follows : on the north by the road from Rayigamakehelhenawa road to the vihare ; on the east by Annasigalahena alias Hallankanda (Crown reservation, lot 2 in P. P. 17,060), Annasigalahena alias Hallakanda claimed by the Crown (lot 7 in P. P. 17,060) ; on the south by Annasigalahena alias Hallankanda claimed by the Crown (lot 7 in P. P. 17,060).

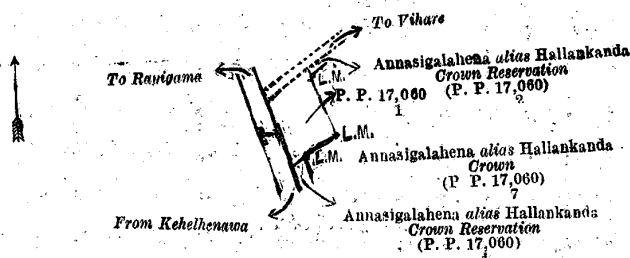


Surveyor-General's Office,  
Colombo, September 8, 1919.

Scale of 4 Chains to an Inch.

H. O. CLARK,  
for Surveyor-General.

P. P. 17,060, Annasigalahena *alias* Hallankanda (Crown reservation; lot 4 in P. P. 17,060); on the west by the road from Kehelhenawa to Rayigama.



Surveyor-General's Office,  
Colombo, January 27, 1920.

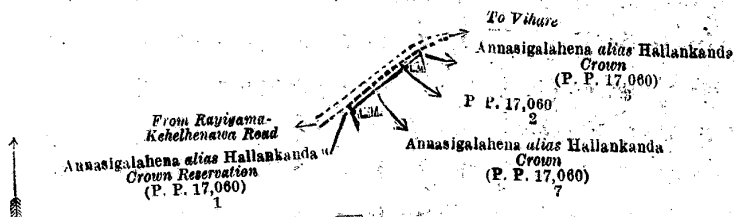
Scale of 4 Chains to an Inch.

G. K. THORNHILL,  
for Surveyor-General.

VI.—Preliminary plan 17,060.

Lot.	Name of Land.	Extent, A. R. P.
2	Annasigalahena <i>alias</i> Hallankanda (reservation for footpath)	0 0 3

and bounded as follows: on the north by the road from Rayigama-Kehelhenawa road to vihare; on the east by Annasigalahena *alias* Hallankanda claimed by the Crown (lot 3 in P. P. 17,060); on the south by Annasigalahena *alias* Hallankanda claimed by the Crown (lot 7 in P. P. 17,060); on the west by Annasigalahena *alias* Hallankanda (Crown reservation, lot 1 in P. P. 17,060).



Surveyor-General's Office,  
Colombo, January 27, 1920.

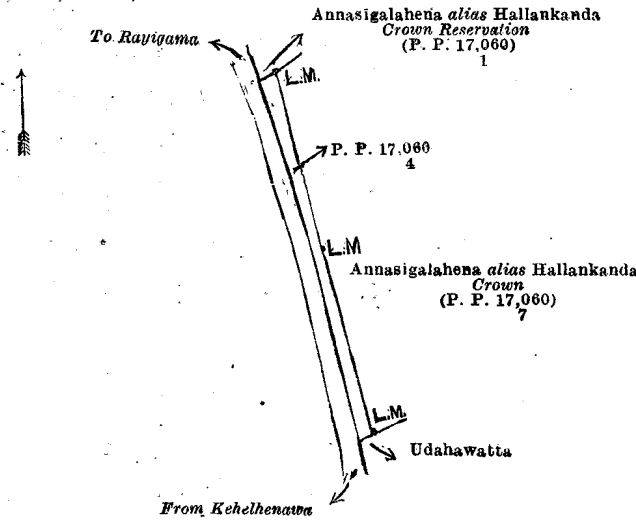
Scale of 4 Chains to an Inch.

G. K. THORNHILL,  
for Surveyor-General.

VII.—Preliminary plan 17,060.

Lot.	Name of Land.	Extent, A. R. P.
4	Annasigalahena <i>alias</i> Hallankanda (reservation for minor road) ..	0 0 34

and bounded as follows : on the north by Annasigalahena *alias* Hallankanda (Crown reservation, lot 1 in P. P. 17,060); on the east by Annasigalahena *alias* Hallankanda claimed by the Crown (lot 7 in P. P. 17,060); on the south by Udahawatta claimed by Henedirige James and others; on the west by the road from Kehelhenawa to Rayigama.



Surveyor-General's Office,  
Colombo, January 27, 1920.

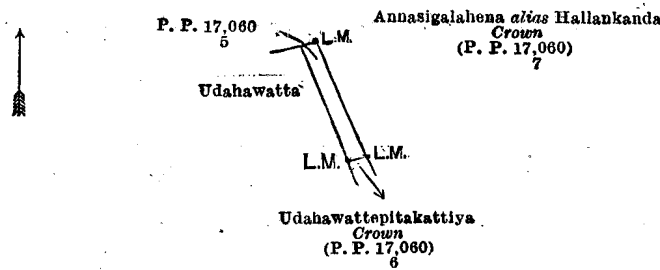
Scale of 4 Chains to an Inch.

G. K. THORNHILL,  
for Surveyor-General.

VIII.—Preliminary plan 17,060.

Lot.	Name of Land.	Extent, A. R. P.
5	Udahawattepitakattiya	0 0 13

and bounded as follows : on the north and east by Annasigalahena *alias* Hallankanda claimed by the Crown (lot 7 in P. P. 17,060); on the south by Udahawattepitakattiya claimed by the Crown (lot 6 in P. P. 17,060); on the west by Udahawatta claimed by Henedirige James and others.



Surveyor-General's Office,  
Colombo, January 27, 1920.

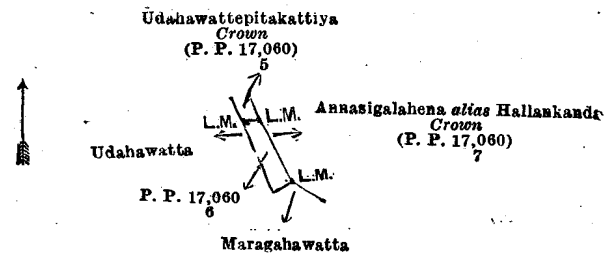
Scale of 4 Chains to an Inch.

G. K. THORNHILL,  
for Surveyor-General.

IX.—Preliminary plan 17,060.

Lot.	Name of Land.	Extent, A. R. P.
6	Udahawattepitakattiya	0 0 10

and bounded as follows : on the north by Udahawattepitakattiya claimed by the Crown (lot 5 in P. P. 17,060); on the east by Annasigalahena *alias* Hallankanda claimed by the Crown (lot 7 in P. P. 17,060); on the south by Maragahawatta claimed by Habaraduwege Menchohamy and others; on the west by Udahawatta claimed by Henedirige James and others.



Surveyor-General's Office,  
Colombo, January 27, 1920.

Scale of 4 Chains to an Inch.

G. K. THORNHILL,  
for Surveyor-General.



X.—Preliminary plan 17,060.

Lot.	Name of Land.	Extent, A. R. P.
7	Annasigalahena <i>alias</i> Hallankanda	32 3 35

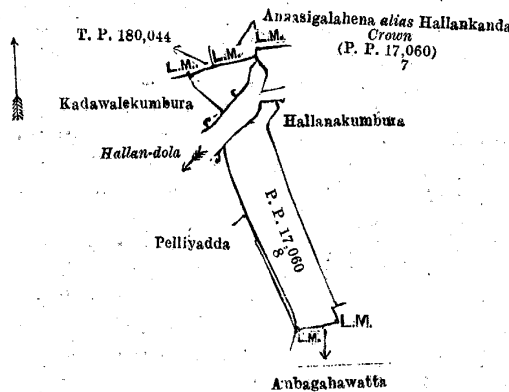
and bounded as follows : on the north by Annasigalahena *alias* Hallankanda (Crown reservation, lot 2 in P. P. 17,060), Annasigalahena *alias* Hallankanda claimed by the Crown (lot 3 in P. P. 17,060), the land depicted in title plan No. 123,168, Gannekandepansalawatta claimed by the trustees of the Ganakande pansala (lot 18 in P. P. 16,905), Hallankanda claimed by M. Don Garlis Wijesinghe, M. D. Arnolis, M. Don Charlis, M. Don Liveris and others (lot 17 in P. P. 16,905); on the east by Annasigalahena *alias* Hallankanda, Crown reservation (lot 10 in P. P. 17,060); on the south by Hallanakumbura claimed by Katriachchige Don Lewis Appuhamy and others, the land claimed on title plan No. 180,045, Hallanewatta claimed by the Crown (lot 9 in P. P. 17,060), the land claimed on title plan No. 180,045, Hallanakumbura claimed by Katriachchige Don Lewis Appuhamy and others, Weakanda claimed by the Crown (lot 8 in P. P. 17,060), the land depicted in title plan No. 180,044, Kadawalekumbura claimed by Batagoddayalage Buiya and others, the land claimed on title plan No. 130,583, Kosgahawatta claimed by the Crown (lot 1 in P. P. 16,362), the land claimed on title plan No. 130,583, Delgahawatta claimed by the Crown (lot 2 in P. P. 16,362), Delgahawatta claimed by Habaraduwege Leisohamy and others; on the west by Delgahawatta claimed by Habaraduwege Leisohamy and others, Delgahawatta claimed by the Crown (lot 14 in P. P. 17,060), Maragahawatta claimed by Habaraduwege Menchohamy and others, Udahawattepitakattiya claimed by the Crown (lot 6 in P. P. 17,060), Udahawattepitakattiya claimed by the Crown (lot 5 in P. P. 17,060), Udahawatta claimed by Henedirige James and others, Annasigalahena *alias* Hallankanda, Crown reservation (lot 4 in P. P. 17,060), Annasigalahena *alias* Hallankanda, Crown reservation (lot 1 in P. P. 17,060).

[For Diagram see page 1916.]

XI.—Preliminary plan 17,060.

Lot.	Name of Land.	Extent, A. R. P.
8	Weakanda	0 2 22

and bounded as follows : on the north by the land claimed on title plan No. 180,044, Annasigalahena *alias* Hallankanda claimed by the Crown (lot 7 in P. P. 17,060); on the east by Hallanakumbura claimed by Katriachchige Don Lewis Appuhamy and others, Ambagahawatta claimed by Batagoddayalage Surutha and others; on the south by Ambagahawatta claimed by Batagoddayalage Surutha and others; on the west by Pelliyaadda claimed by Binaragama Vidanelage Don Abaran Appu, Kadawalekumbura claimed by Batagoddayalage Buiya and others.



Surveyor-General's Office,  
Colombo, January 27, 1920.

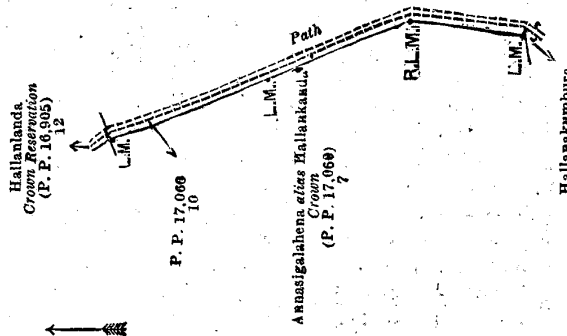
Scale of 4 Chains to an Inch.

G. K. THORNHILL,  
for Surveyor-General.

XII.—Preliminary plan 17,060.

Lot.	Name of Land.	Extent, A. R. P.
10	Annasigalahena <i>alias</i> Hallankanda (reservation for footpath)	0 0 22

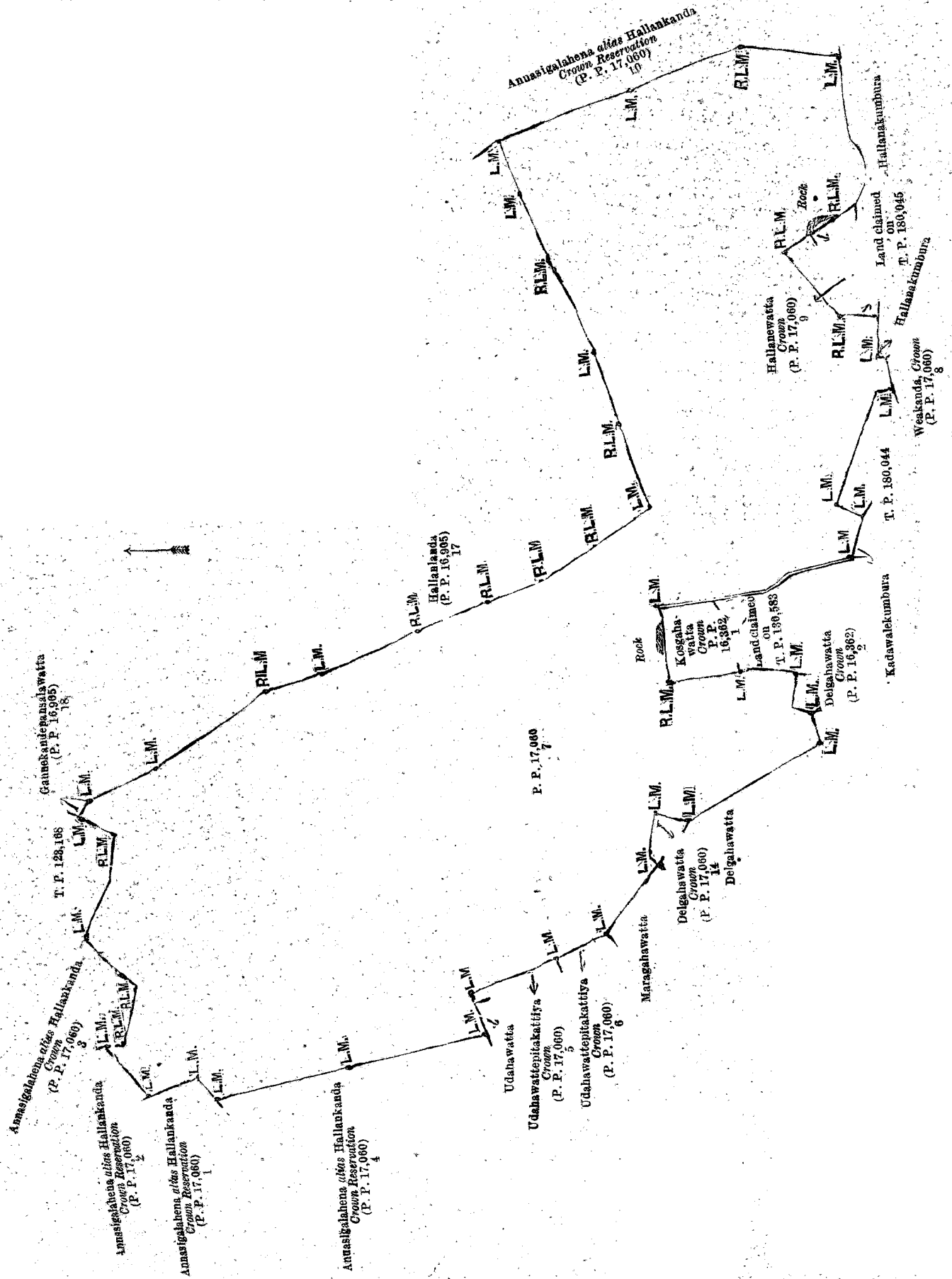
and bounded as follows : on the north by Hallankanda, Crown reservation (lot 12 in P. P. 16,905); on the east by footpath; on the south by Hallanakumbura claimed by Katriachchige Don Lewis Appuhamy and others; on the west by Annasigalahena *alias* Hallankanda claimed by the Crown (lot 7 in P. P. 17,060).



Surveyor-General's Office,  
Colombo, January 27, 1920.

Scale of 4 Chains to an Inch.

G. K. THORNHILL,  
for Surveyor-General.



Surveyor-General's Office,  
Colombo, January 27, 1920.

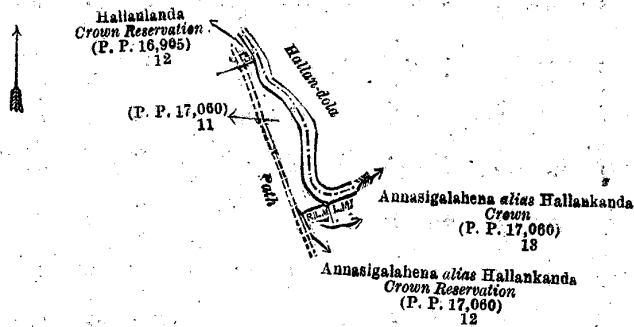
Scale of 4 Chains to an Inch.

G. K. THORNHILL,  
for Surveyor-General

XIII.—Preliminary plan 17,060.

Lot.	Name of Land.	Extent, A. R. P.
11	Annasigalahena <i>alias</i> Hallankanda (reservation for Hallan-dola) . .	0 0 31

and bounded as follows : on the north by Hallanlanda, Crown reservation (lot 12 in P. P. 16,905) ; on the east by Hallan-dola ; on the south by Annasigalahena *alias* Hallankanda claimed by the Crown (lot 13 in P. P. 17,060), Annasigalahena *alias* Hallankanda, Crown reservation (lot 12 in P. P. 17,060) ; on the west by footpath.



Surveyor-General's Office,  
Colombo, January 27, 1920.

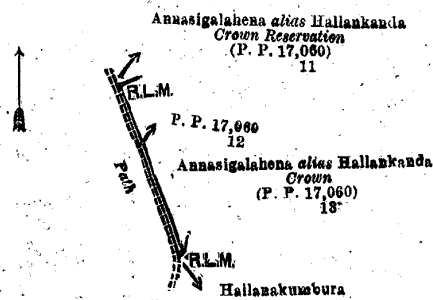
Scale of 4 Chains to an Inch.

G. K. THORNHILL,  
for Surveyor-General.

XIV.—Preliminary plan 17,060.

Lot.	Name of Land.	Extent, A. R. P.
12	Annasigalahena <i>alias</i> Hallankanda (reservation for footpath) . .	0 0 5

and bounded as follows : on the north by Annasigalahena *alias* Hallankanda, Crown reservation (lot 11 in P. P. 17,060) ; on the east by Annasigalahena *alias* Hallankanda claimed by the Crown (lot 13 in P. P. 17,060) ; on the south by Hallanakumbura claimed by Katriachchige Don Lewis Appuhamy and others ; on the west by footpath.



Surveyor-General's Office,  
Colombo, January 27, 1920.

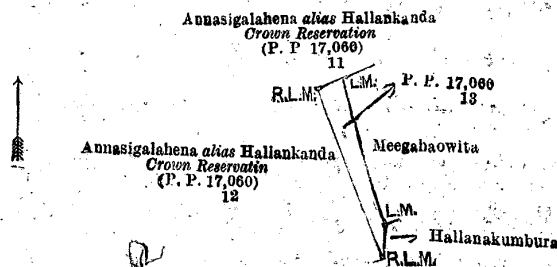
Scale of 4 Chains to an Inch.

G. K. THORNHILL,  
for Surveyor-General.

XV.—Preliminary plan 17,060.

Lot.	Name of Land.	Extent, A. R. P.
13	Annasigalahena <i>alias</i> Hallankanda	0 0 25

and bounded as follows : on the north by Annasigalahena *alias* Hallankanda, Crown reservation (lot 11 in P. P. 17,060) ; on the east by Meegahaowita claimed by K. Thobo Appu and others ; on the south by Hallanakumbura claimed by Katriachchige Don Lewis Appuhamy and others ; on the west by Annasigalahena *alias* Hallankanda, Crown reservation (lot 12 in P. P. 17,060).



Surveyor-General's Office,  
Colombo, January 27, 1920.

Scale of 4 Chains to an Inch.

G. K. THORNHILL,  
for Surveyor-General.

## Kurunegala Notice No 7,699.

## Notice under "The Waste Lands Ordinances of 1897, 1899, 1900, and 1903."

TAKE notice that unless within three months from December 3, 1920, the persons, if any, who claim any interest in the lands hereinafter mentioned or in any one or more of such lands or to some interest therein make claim in person or in writing to the said lands or any of them or to some interest therein to H. C. Toller, Esq., Special Officer appointed under section 28 of "The Waste Lands Ordinances of 1897, 1899, 1900, and 1903," at his office at Colombo:

Such Special Officer, in pursuance of the powers vested in him by the said Ordinances, will declare by writing under his hand that the said lands, or such of them as to which no claim has been made, are the property of the Crown.

H. C. TOLLER,  
Special Officer.

NOTE.—A claim to a right of way over the said lands or any of them is a claim to an interest in the land or lands.

## Description of the Lands referred to.

The following lots situated in the village of Bogolla, in the Giratalane korale of the Dewamedi hatpattu of the Kurunegala District, in the North-Western Province, as described in the annexed diagram:—

## Block survey preliminary plan 1,688.

Lot.	Name of Land.	Extent, A. R. P.	Lot.	Name of Land.	Extent, A. R. P.
1	Cart track (road)	0 1 16	43	Galkandagawahenyaya and Kadurugahamulawatta	12 2 25
13	Wetiyeihalahenyaya and Siyambalagahakumburepillewa	52 0 32	44	Gansabhawa road	0 3 11
23	Pataha (water-hole)	0 0 20	45	Kalagahamulapitiya (cemetery)	0 3 29
24	Bulugahamulahenyaya	11 0 22	46	Kalagahamulahena	0 1 9
24A	New road	0 0 22	47	Galkandagawahenyaya	6 2 36
24B	Do.	0 0 3	48	Wewa-para (road)	0 0 22
26	Gansabhawa road	0 0 29	49	Keppitigahawewahenyaya	15 3 11
27	Bogollawewehalahena	31 2 17	49A	Siyambalagaswewawanekotuwa	0 1 17
28	Bogollawewa (tank and bund)	14 2 10	50	Keppitigahawewa (tank and bund)	2 0 2
29	Gansabhawa road	0 0 13	51	Siyambalagahawewa	10 0 12
30	Bogahamulahena	3 2 20	52	Gansabhawa road	0 1 14
39	Sekkipitihena	0 1 27			
40	Gansabhawa road	0 0 14			165 2 6
41	Do.	0 3 13			

and bounded as follows: on the north by the village limit of Hettipola, the village limit of Hettipola (the road to Hettipola), the village limit of Hettipola; on the east by the village limit of Hettipola, the village limit of Bamunumulla, the village limit of Kiriwellewa; on the south by the village limit of Kiriwellewa, the village limit of Tekewa, the village limit of Talkuduwa; on the west by the village limit of Talkuduwa, the village limit of Pahala Malagane, the village limit Hettipola.

NOTE.—The following lots lying within the above-mentioned boundaries are excluded from this notice, and their aggregate acreage of 73 acres 1 rood and 19 perches is not included in the acreage of 165 acres 2 roods and 6 perches given above:—

## Block survey preliminary plan 1,688.

Lot.	Name of Land.	Extent, A. R. P.	Lot.	Name of Land.	Extent, A. R. P.
A 2	Kohombagahamulawatta	4 3 19	A 16	Meegahamulakamata (threshing-floor)	0 0 28
A 3	Timbirigahamulawatta	0 1 21	A 17	Ehatugahamulahena	1 0 32
A 4	Hikgahamulawatta	0 2 17	A 18	Diwulgahamulawatta	0 2 37
A 5	Kohombagahamulahena	0 1 27	A 19	Maragahamulahena	0 2 33
A 6	Meegahamulawatta and Gorakagahamulawatta	2 2 30	A 20	Siyambalagahamulawatta	0 1 28
A 7	Kongahamulawatta	1 1 15	A 21	Do.	0 1 36
A 8	Do.	0 0 27	A 22	Talgahamulakamata (threshing-floor)	0 0 27
A 9	Do.	0 1 19	A 25	Welaihalawatta	0 2 19
A 10	Meegahamulakamata (threshing-floor)	0 0 8	A 31	Walauwewatta	0 0 25
A 11	Ela (stream)	0 0 21	A 32	Ela (stream)	0 0 6
A 12	Kongahamulawatta (T. P. 338, 184)	2 0 2	A 33	Walauwewatta	4 2 11
A 14	Ela (stream)	0 0 4	A 34	Meegahamulakamata (threshing-floor)	0 0 7
A 15	Ihalakumbura, Lolugahakumbura, Pahalalolugahakumbura, Nindakumbura, Asweddemekumbura, Pallewelakumbura, Pahalakumbura, Tunpelekumbura, Siyambalagahamulakumbura, Meegahakumbura, and Talgahapitiyekumbura	45 0 24	A 35	Talgahapitiyawatta (T. P. 339, 430)	0 2 33
			A 36	Do. (do.)	0 0 19
			A 37	Talgahapitiyahena (do.)	0 1 30
			A 38	Daminagahamulawatta	0 3 13
			42	Kadurugahamulawatta	0 3 25
			51A	Keppitiyagahawela	2 3 16
					73 1 19

[For Diagram see page 1919]

## Kurunegala Notice No. 7,700.

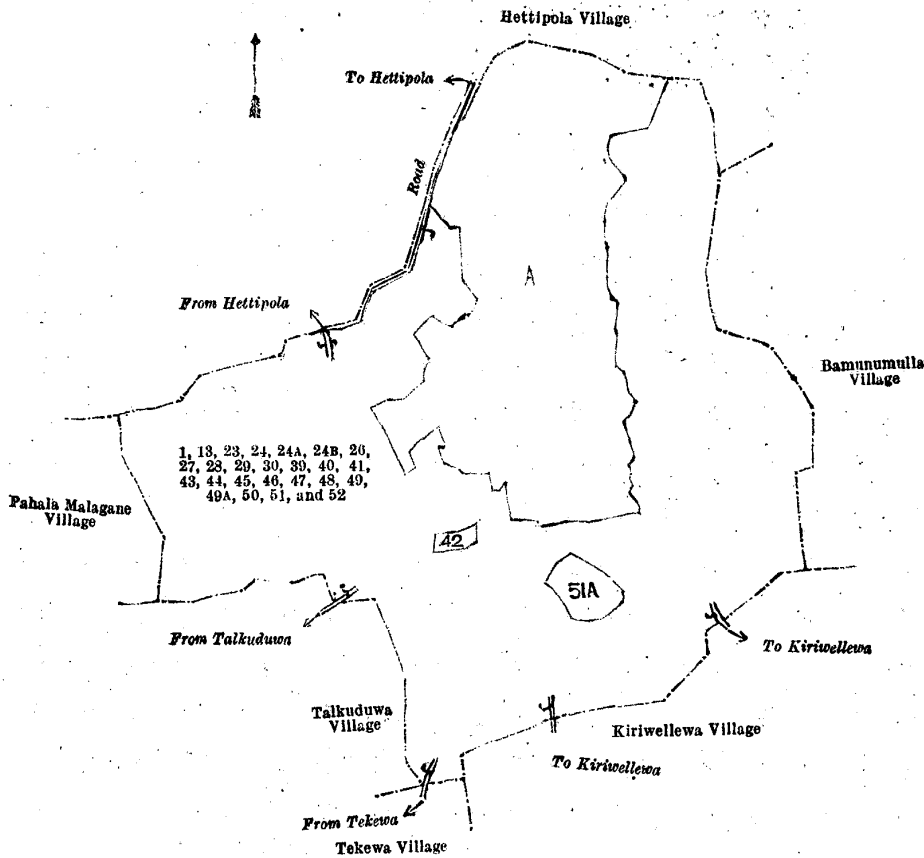
## Notice under "The Waste Lands Ordinances of 1897, 1899, 1900, and 1903."

TAKE notice that unless within three months from December 3, 1920, the persons, if any, who claim any interest in the lands hereinafter mentioned or in any one or more of such lands or to some interest therein make claim in person or in writing to the said lands or any of them or to some interest therein to H. C. Toller, Esq., Special Officer appointed under section 28 of "The Waste Lands Ordinances of 1897, 1899, 1900, and 1903," at his office at Colombo:

Such Special Officer, in pursuance of the powers vested in him by the said Ordinances, will declare by writing under his hand that the said lands, or such of them as to which no claim has been made, are the property of the Crown.

H. C. TOLLER,  
Special Officer.

NOTE.—A claim to a right of way over the said lands or any of them is a claim to an interest in the land or lands.



Surveyor-General's Office,  
Colombo, October 14, 1920.

Scale of 16 Chains to an Inch.

F. J. SALMON,  
for Acting Surveyor-General.

Kurunegala S. O. 102—1920.

*Description of the Lands referred to.*

The following lots situated in the village of Moragolla, in the Giratalane korale of the Dewameddi hatpattu of the Kurunegala District, in the North-Western Province, as described in the annexed diagram:—

Block survey preliminary plan 1,696.

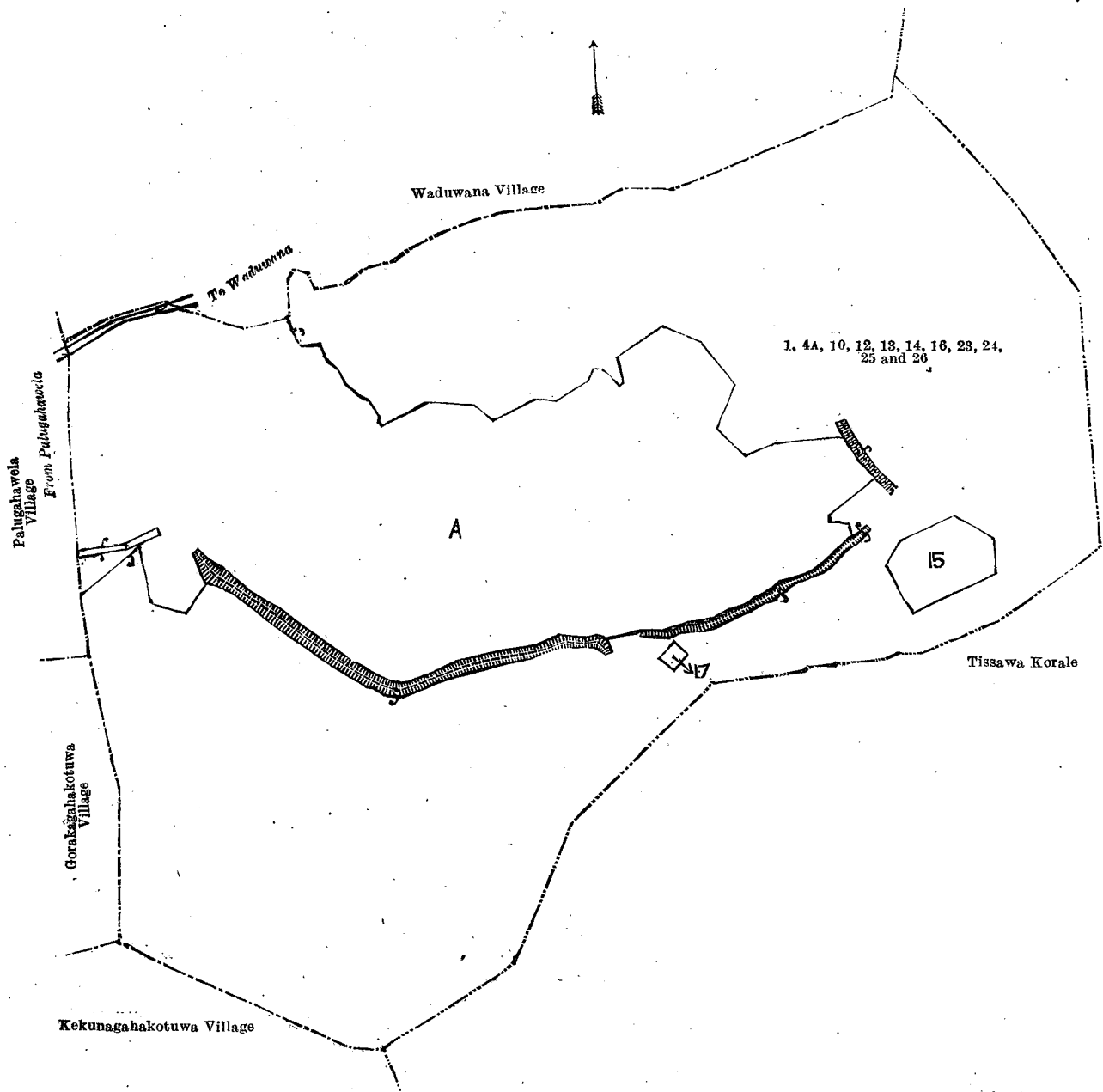
Lot.	Name of Land.	Extent, A. R. P.	Lot.	Name of Land.	Extent, A. R. P.
1 ..	Road ..	0 0 26	16 ..	Siyambalahawewa (tank and bund)	5 0 34
4A ..	Cart track ..	0 0 11	23 ..	Mahawewa (tank and bund)	12 3 1
10 ..	Wadawanawewa (tank and bund)	12 3 23	24 ..	Nebadagahamu'ahenyaya	31 2 4
12 ..	Hinguruwewehenyaya	35 0 39	25 ..	Kahatagahamulawatta	0 2 8
13 ..	Hinguruwewa (tank and bund)	1 3 26	26 ..	Iswetiya (water-hole)	1 2 0
14 ..	Kohombagahamulakotuwa	0 2 31			
					102 2 3

and bounded as follows: on the north by the village limit of Waduwana; on the east by the boundary of the Tissawa korale; on the south by the boundary of the Tissawa korale, the village limit of Kekunagahakotuwa; on the west by the village limit of Gorakagahalotuwa, the village limit of Palugahwela.

NOTE.—The following lots lying within the above-mentioned boundaries are excluded from this notice, and their aggregate acreage of 50 acres and 19 perches is not included in the acreage of 102 acres 2 roods and 3 perches given above:—

Block survey preliminary plan 1,696.

Lot.	Name of Land.	Extent, A. R. P.	Lot.	Name of Land.	Extent, A. R. P.
A 2 ..	My'agahamulawatta	1 2 7	A 19 ..	Meegahamulawatta	1 0 25
A 3 ..	Hel'embugahamulawatta	0 0 31	A 20 ..	Do.	0 1 9
A 4 ..	Nebadagahamulahona (T. P. 338,952)	0 0 38	A 21 ..	Meegahamulakamata	0 0 21
A 6 ..	Nebadagahamulawatta	0 3 36	A 22 ..	Palukumbura, Tuttirikumbura, Kongahakumbura, Delanayakumbura, Lindakumbura, Webodakumbura	24 0 38
A 7 ..	Meegahamulawatta, Helambagahamulawatta	9 1 17	A 22½ ..	Ela	0 0 2
A 8 ..	Meegahamulawatta (T. P. 338,951)	0 1 16	15 ..	Kohombagahamulawatta	1 2 39
A 9 ..	Wanowatta	0 1 4	17 ..	Helambagahamulakamata	0 0 18
A 10A ..	Lindakumbura, Delanakumbura, Pallekumbura	4 0 33			
A 11 ..	Kongahamu'awatta	4 0 26			
A 18 ..	Wewapaulawatta	1 0 19			
					50 0 19



Surveyor-General's Office,  
Colombo, October 15, 1920.

Scale of 8 Chains to an Inch.

F. J. SALMON,  
for Acting Surveyor-General.

Kurunegala S. O. 103—1920.

**Puttalam Notice No. 7,701.**

**Notice under "The Waste Lands Ordinances of 1897, 1899, 1900, and 1903."**

TAKE notice that unless within three months from December 3, 1920, the persons, if any, who claim any interest in the lands hereinafter mentioned or in any one or more of such lands or to some interest therein make claim in person or in writing to the said lands or any of them or to some interest therein to W. E. Wait, Esq., Special Officer appointed under section 28 of "The Waste Lands Ordinances of 1897, 1899, 1900, and 1903," at his office at Colombo :

Such Special Officer, in pursuance of the powers vested in him by the said Ordinances, will declare by writing under his hand that the said lands, or such of them as to which no claim has been made, are the property of the Crown.

W. E. WAIT,  
Special Officer.

NOTE.—A claim to a right of way over the said lands or any of them is a claim to an interest in the land or lands.

*Description of the Lands referred to.*

The following lots situated in the village of Chenaikudiyiruppu, within the Local Board limits of Puttalam, in the Puttalam District of the North-Western Province, as described in the annexed diagram:—

Preliminary plan 4,839.

Lot.	Name of Land.	Extent, A. R. P.	Lot.	Name of Land.	Extent, A. R. P.
101	Outer Circular road and reservation (part)	1 1 30	111	Sammattiyartundu	1 3 1
104	Kurunegala road	0 3 26	112	Do.	0 1 28
107	Madurankulimaiyappiddikani	2 3 36	113	Nindeniadipatai (reservation for path)	0 0 32
108	Path reservation to cemetery	0 0 6	114	Sammattiyartundu	4 0 33
109	Madurankulimaiyappiddikani	0 0 9			13 1 12
110	Miyappiddi (pauper cemetery)	1 1 11			

and bounded as follows: on the north by T. P. 68,743, &c.; on the east by Sittamkuttiwatta claimed by T. S. Abbas Marikar, Chenakudirippu chena claimed by Moheideen Neina Mahamadu Lebbe, Chenakudirippu chena claimed by Siyaneris Fernando, Chenakudirippuwatta claimed by Neina Mahamadu Natchia and others (claimed on T. P. 53,381); on the south by the village limit of Nindeni; on the west by the boundary of the Puttalam South (part of Outer Circular road).

NOTE.—The following lots lying within the above-mentioned boundaries are excluded from this notice, and no part of their aggregate acreage of 14 acres and 22 perches is not included in the acreage of 13 acres 1 rood and 12 perches given above:—

Preliminary plan 4,839.

Lot.	Name of Land.	Extent, A. R. P.	Lot.	Name of Land.	Extent, A. R. P.
A 102	Parts of T. Ps. 61,518 and 60,868	0 0 8	A 106	Parts of T. Ps. 60,868 and 61,518	1 0 21
A 103	Part of T. P. 68,743	0 0 2			
A 105	Part of T. P. 68,743	12 3 31			14 0 22

[For Diagram see page 1922.]

**Puttalam Notice No. 7,702.**

**Notice under "The Waste Lands Ordinances of 1897, 1899, 1900, and 1903."**

TAKE notice that unless within three months from December 3, 1920, the persons, if any, who claim any interest in the lands hereinafter mentioned or in any one or more of such lands or to some interest therein make claim in person or in writing to the said lands or to any of them or to some interest therein to W. E. Wait, Esq., Special Officer appointed under section 28 of "The Waste Lands Ordinances of 1897, 1899, 1900, and 1903," at his office at Colombo:

Such Special Officer, in pursuance of the powers vested in him by the said Ordinances, will declare by writing under his hand that the said lands, or such of them as to which no claim has been made, are the property of the Crown.

W. E. WAIT,  
Special Officer.

NOTE.—A claim to a right of way over the said lands or any of them is a claim to an interest in the land or lands.

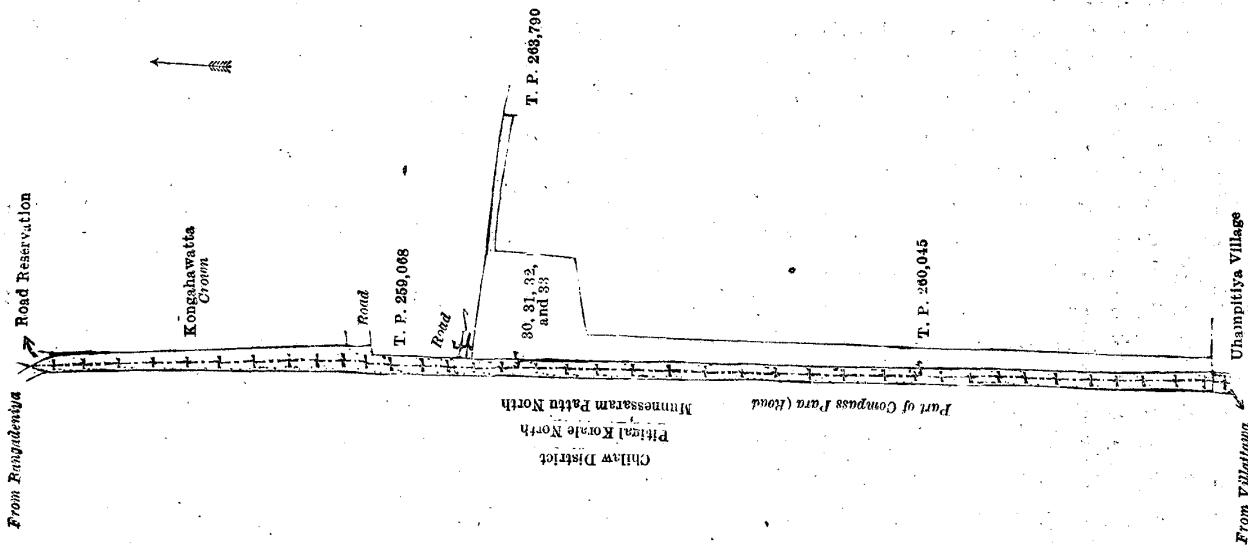
*Description of the Lands referred to.*

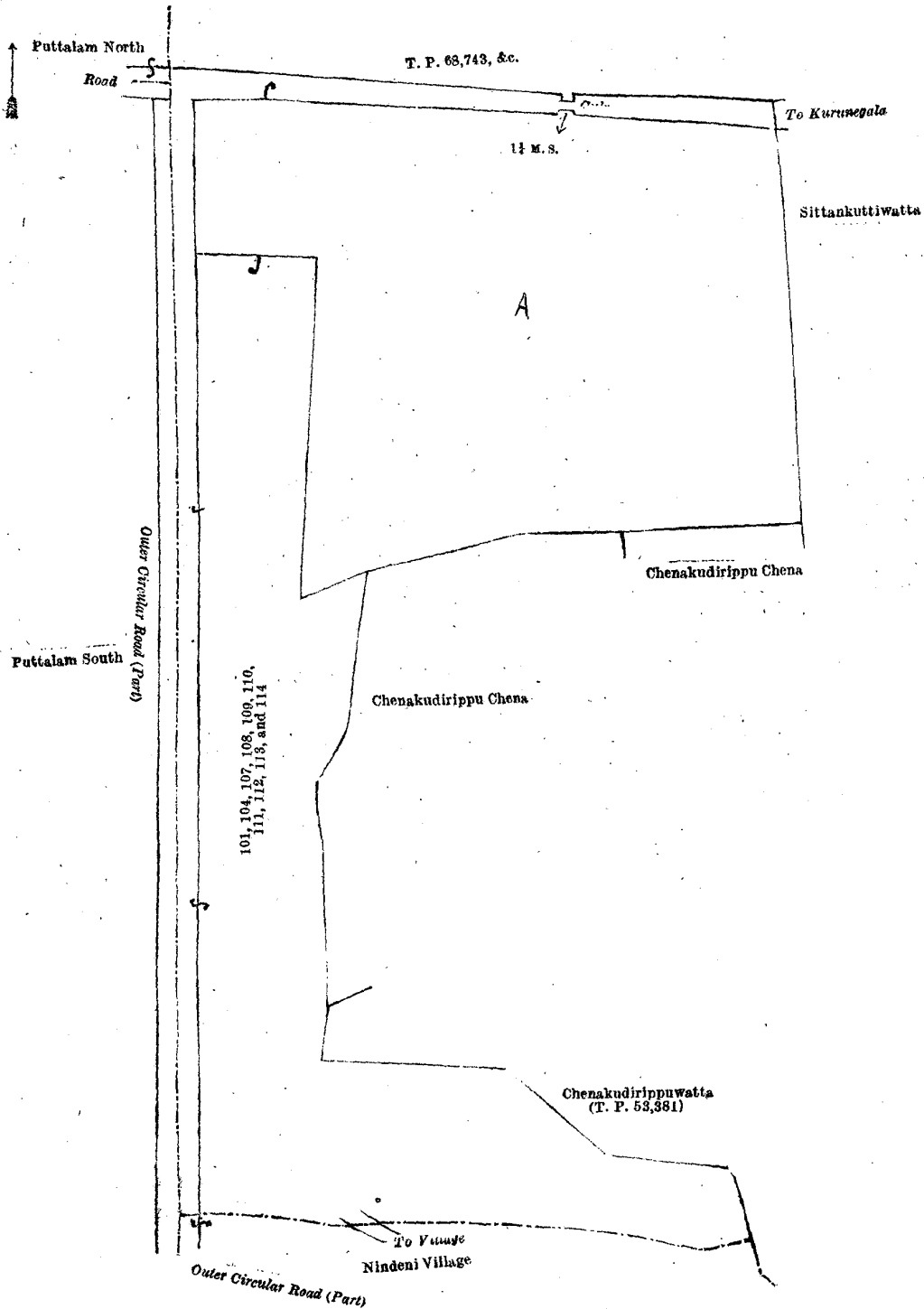
The following lots situated in the village of Ihala Mandalana, in the Kumarapallam pattu korale of the Demala hatpattu of the Puttalam District, in the North-Western Province, as described in the annexed diagram:—

Block survey preliminary plan 1,788.

Lot.	Name of Land.	Extent, A. R. P.	Lot.	Name of Land.	Extent, A. R. P.
30	Road reservation	0 0 11	33	Part of compass para (road)	0 2 11
31	Minipittaniya (cemetery)	0 1 26			
32	Road reservation	0 3 15			1 3 23

and bounded as follows: on the north by a road reservation; on the east by Kongahawatta belonging to the Crown, T. P. 259,068, T. P. 263,790, T. P. 260,045; on the south by the village limit of Uhampitiya; on the west by the road from Villattawa to Bangadeniya (part of compass para).





Surveyor-General's Office,  
Colombo, November 8, 1920.

Scale of 4 Chains to an Inch.

G. K. THORNHILL,  
for Surveyor-General.

Puttalam S. O. 2—1920.



**Anuradhapura Notice No. 7,733.****Notice under "The Waste Lands Ordinances of 1897, 1899, 1900, and 1903."**

TAKE notice that unless within three months from December 3, 1920, the persons, if any, who claim any interest in the lands hereinafter mentioned or in any one or more of such lands or to some interest therein make claim in person or in writing to the said lands or any of them or to some interest therein to W. E. Wait, Esq., Special Officer appointed under section 28 of "The Waste Lands Ordinances of 1897, 1899, 1900, and 1903," at his office at Colombo:

Such Special Officer, in pursuance of the powers vested in him by the said Ordinances, will declare by writing under his hand that the said lands, or such of them as to which no claim has been made, are the property of the Crown.

W. E. WAIT,  
Special Officer.

NOTE.—A claim to a right of way over the said lands or any of them is a claim to an interest in the land or lands.

*Description of the Lands referred to.*

The following lots situated in the village of Indigollawa, in the Elimeda tulana of the Kanadara korale of the Nuwaragam palata, in the North-Central Province, as described in the annexed diagram:—

## Block survey preliminary plan 805.

Lot.	Name of Land.	Extent, A. R. P.	Lot.	Name of Land.	Extent, A. R. P.
1	Indigollewelanda	19 2 10	13	Indigollewelanda (reservation for cemetery road)	0 0 11
2	Ela	0 0 39	14	Adipara (footpath)	0 0 6
3	Welapaulakele	8 1 10	15	Indigollewelanda (reservation for footpath)	0 0 22
4	(Footpath) adipara	0 0 5	16	Wekandapasbamba (reservation for bund)	0 3 30
5	Indigollewelanda	8 0 16	17	Indigollewewewa (tank and bund)	5 1 33
6	Horow-ela	0 0 13	18	Indigollewelanda	4 2 18
7	Indigollewelanda (reservation for stream)	0 1 10	19	Adipara (footpath)	0 0 13
8	Indigollewehena	2 0 10	20	Indigollewelanda	12 0 37
10	Adipara (footpath)	0 0 3	21	Do.	30 2 20
11	Indigollewelanda	2 3 5			
12	Minipitiyataerapubima (cemetery reservation)	0 2 0			
					96 0 31

and bounded as follows: on the north by the village limit of Pahala Hammillewa; on the east by the boundary of the Ulagalla korale (the village limit of Periyakulama); on the south by the village limit of Ihala Hammillewa; on the west by the village limit of Rambewa.

NOTE.—The following lot lying within the above-mentioned boundaries is excluded from this notice, and its acreage of 2 acres 1 rood and 4 perches is not included in the acreage of 96 acres and 31 perches given above:—

## Block survey preliminary plan 805.

Lot.	Name of Land.	Extent, A. R. P.
9	Indigollewekumbura	2 1 4

[For Diagram see page 1924.]

**Ratnapura Notice No. 7,704.****Notice under "The Waste Lands Ordinances of 1897, 1899, 1900, and 1903."**

TAKE notice that unless within three months from December 3, 1920, the persons, if any, who claim any interest in the lands hereinafter mentioned or in any one or more of such lands or to some interest therein make claim in person or in writing to the said lands or any of them or to some interest therein to W. E. Wait, Esq., Special Officer appointed under section 28 of "The Waste Lands Ordinances of 1897, 1899, 1900, and 1903," at his office at Colombo:

Such Special Officer, in pursuance of the powers vested in him by the said Ordinances, will declare by writing under his hand that the said lands, or such of them as to which no claim has been made, are the property of the Crown.

W. E. WAIT,  
Special Officer.

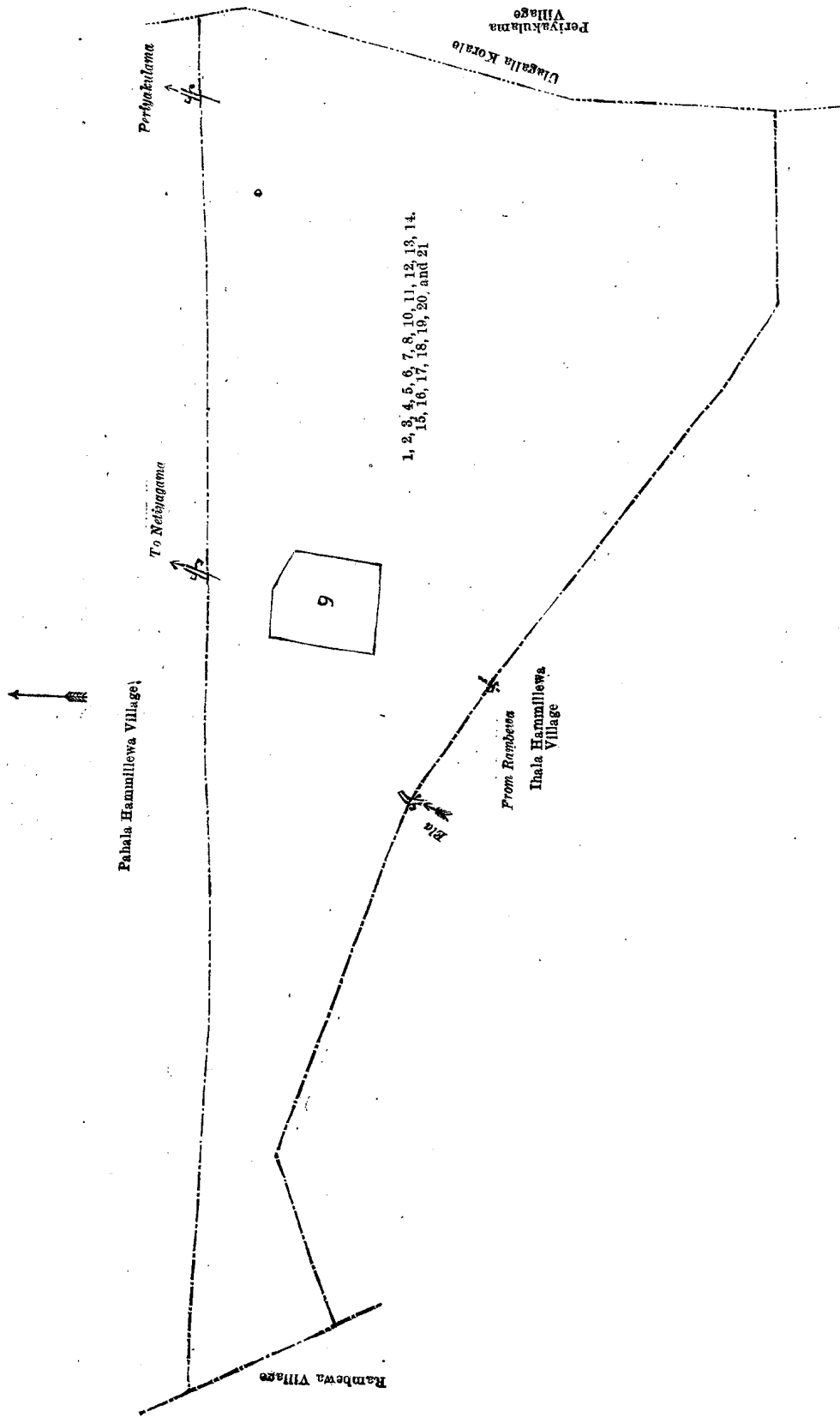
NOTE.—A claim to a right of way over the said lands or any of them is a claim to an interest in the land or lands.

*Description of the Lands referred to.*

The following lots situated in the village of Alupotha, in the Meda pattu of the Nawadun korale of the Ratnapura District, in the Province of Sabaragamawa, as described in the annexed diagrams:—

## I—Block survey preliminary plan 89.

Lot.	Name of Land.	Extent, A. R. P.	Lot.	Name of Land.	Extent, A. R. P.
2	Tippalehena	39 3 38	2I	Tippalehena (reservation for road)	0 0 9
2A	Dehigasdolehena (reservation for river and Gansabhawa road)	0 3 6	2K	Do.	2 2 29
2B	Dehigasdolehena (reservation for road)	0 0 33	2K1	Tippalewatta	0 0 3
2c	Do.	4 0 3	2K2	Do.	0 0 8
			2N	Tippalehena (reservation for road)	0 0 37
			2X	Welikumbureokanda	0 0 12



Surveyor-General's Office,  
Colombo, October 22, 1920.

Scale of 8 Chains to an Inch.

Anuradhapura S. O. 17—1920.

F. J. SALMON,  
for Surveyor-General.

Lot.	Name of Land.	Extent, A. R. P.	Lot.	Name of Land.	Extent, A. R. P.
2Y ..	Welikumbureokanda ..	0 1 13	3 $\frac{3}{8}$ ..	Muruthumodara-ela ..	40 0 30
2Z ..	Welikumburehena ..	0 2 17	14 ..	Angurugalehenemukalana ..	20 1 4
2AD ..	Doralawalehena and Welikumburehena ..	4 2 4	14A ..	Do. ..	3 0 32
2AF ..	Doralawalehena ..	43 1 1	20 $\frac{1}{2}$ ..	Mahiyamadara-dola ..	0 0 6
2AG ..	Batahenayaya ..	18 0 19	21 ..	Pallewattehena ..	2 0 2
2AJ ..	Kiriketiymoderahena ..	0 0 23	23 ..	Road ..	3 1 20
2AK ..	Pansalehenayaya ..	1 2 35	24 ..	Do. ..	1 0 3
2AL ..	Batahena <i>alias</i> Gallenahena ..	0 0 11	24 $\frac{1}{2}$ ..	Footpath ..	0 0 4
2AM ..	Batahenayaya ..	29 0 1	25 ..	Hangomuwa-ganga ..	8 0 8
2AN ..	Londagalmandiyehena ..	0 0 18	25 $\frac{1}{2}$ ..	Ela ..	0 0 5
2 $\frac{1}{2}$ A ..	Dehigasdolehena ..	0 0 24	25 $\frac{3}{8}$ ..	Mala-dola ..	0 0 8
3 ..	Jambugahamulahanayaya ..	86 2 38	25 $\frac{1}{2}$ ..	Ela ..	0 0 1
3A ..	Batahenayaya ..	68 3 30	25 $\frac{1}{5}$ ..	Welikumbure-dola and Pelimodara-dola ..	0 2 16
3D ..	Mandandehena ..	0 2 9	25 $\frac{1}{2}$ ..	Mala-dola ..	0 0 12
3 $\frac{1}{2}$ ..	Kottaya-dola ..	0 0 27	25 $\frac{1}{2}$ ..	Dehigas-dola ..	0 0 7
3 $\frac{1}{3}$ ..	Batahena-dola ..	0 0 10	25 $\frac{1}{2}$ ..	Do. ..	0 0 5
3 $\frac{1}{4}$ ..	Dola ..	0 0 6	25 $\frac{1}{5}$ ..	Puhu-dola ..	0 0 24
3 $\frac{1}{5}$ ..	Do. ..	0 0 1			
3 $\frac{1}{6}$ ..	Ela ..	0 0 17			342 0 7
3 $\frac{1}{7}$ ..	Mahamodara-ela ..	0 0 18			

and bounded as follows : on the north by the village limit of Hangomuwa (part of Hangomuwa-ganga), the village limit of Niralgama (part of Hangomuwa-ganga), the village limit of Niralgama ; on the east by the village limit of Niralgama, the village limit of Nivitigala ; on the south by the village limit of Nivitigala, the village limit of Watupitiya ; on the west by the village limit of Watupitiya, the village limit of Kekula, the village limit of Magurugoda (the road from Kekula to Hangomuwa), the village limit of Magurugoda.

NOTE.—The following lots lying within the above-mentioned boundaries are excluded from this part of the notice, and their aggregate acreage of 91 acres 2 roods and 21 perches is not included in the acreage of 342 acres and 7 perches given above :—

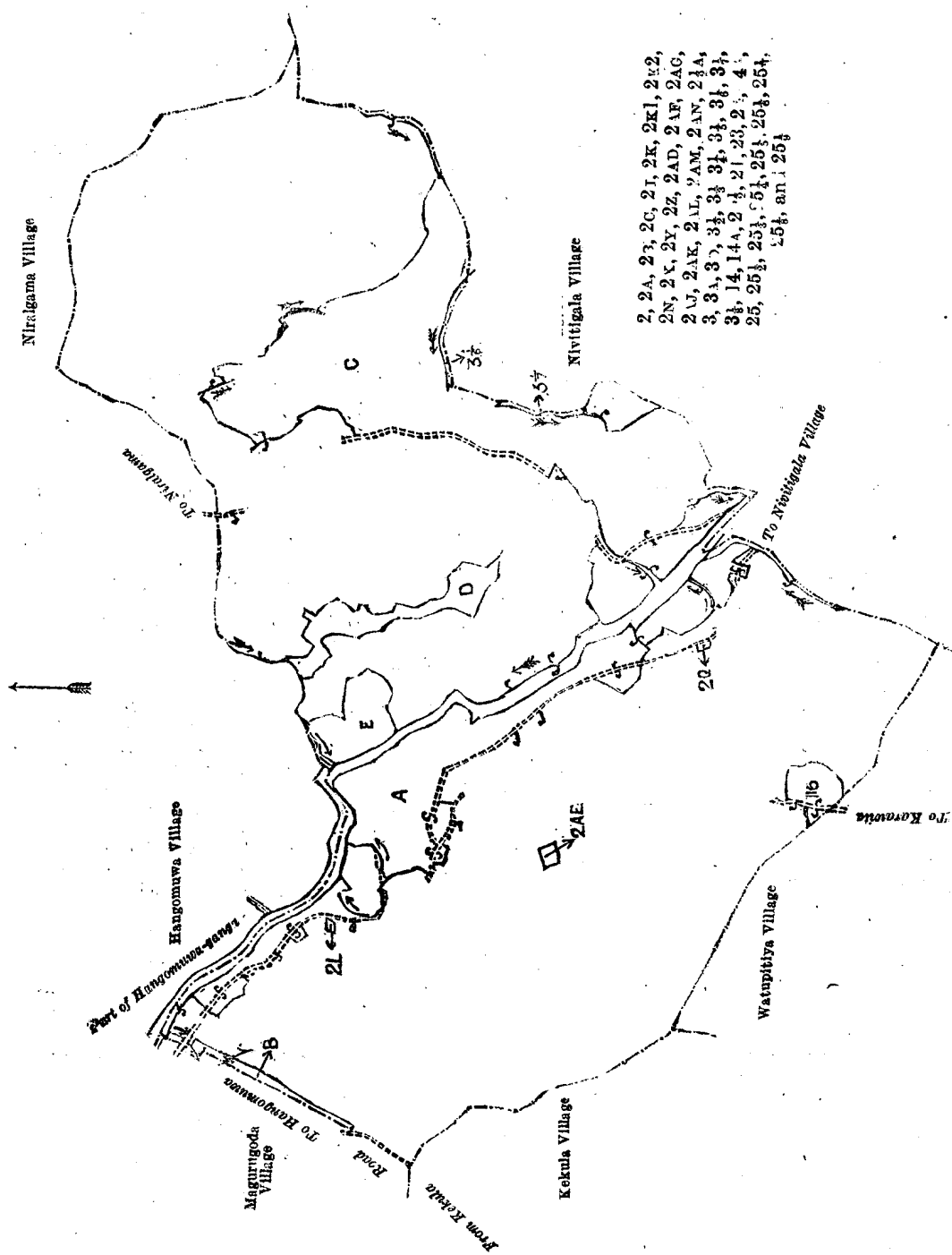
## Block survey preliminary plan 89.

Lot.	Name of Land.	Extent, A. R. P.	Lot.	Name of Land.	Extent, A. R. P.
A 1 ..	Dehigasdolahunewatta ..	0 0 20	2AE ..	Doralawalewatta ..	0 1 9
A 2C2 ..	Dehigasdolehena ..	0 0 18	C 3B ..	Palleokandehena ..	0 0 17
A 2D ..	Dehigasdolahunewatta ..	0 0 2	C 3C ..	Palleokandewatta ..	0 0 35
A 2E ..	Do. ..	0 1 32	C 3E ..	Jambugahawatta ..	0 0 8
A 2F ..	Wahumpuriangehena <i>alias</i> Kebellagahagawahena ..	0 0 11	C 3F ..	Polhuwilekumbura ..	0 0 31
A 2G ..	Do. ..	0 3 32	C 4 ..	Galkumbura ..	0 0 12
A 2H ..	Ethbettiwatta ..	0 2 1	C 5 ..	Mandandehena, Brahmanayagewatta, Brahmanayagehena, Gairanagewatta, Galpolawatta, Jambugahawatta, Kirianselagewatta, and Kammaldeniyewatta ..	14 3 22
A 2J ..	Tippalewatta ..	0 0 18	C 6 ..	Hinkumbura, Pahala-aswedduma, Nindaliyadda, Brahmanayageaswedduma, Andakumbura, Wehe-neaswedduma, Habollekumbura, Potuwilakumbura, Delgaha-aswedduma, Vidanegeaswedduma, Jambugahakumbura, Gamageaswedduma, and Kammaldeniya ..	23 1 18
A 2L ..	Tippolawatta ..	0 0 21	C 7 ..	Potuwiladeniya ..	1 0 39
A 2M ..	Ethbettiwatta ..	0 2 8	C 20 ..	Palleokandewatta, Yakdehigeokandewatta, Godellewatta, Pallewatta, Mahawatta, and Yakdehigewatta ..	12 2 10
A 2N1 ..	Tippolewatta (reservation for road) ..	0 0 3	C 22 ..	Pallegedera-aswedduma and Lindagawadeniya ..	0 2 34
A 2O ..	Welikumburehena ..	0 1 8	D 8 ..	Diddeniya ..	1 1 36
A 2P ..	Welikumburewatta ..	0 3 10	D 9 ..	Madawalakumbura ..	0 3 36
A 2R ..	Pansaleihala-aswedduma ..	0 0 5	D 15 ..	Millagaha-aswedduma and Digaladeniya ..	2 1 11
A 2S ..	Lindagalmandiyawatta ..	0 1 8	E 10 ..	Murutamodera-aswedduma ..	0 1 32
A 2T ..	Puhudoleaswedduma ..	0 0 32	E 11 ..	Murutamoderawatta ..	3 1 35
A 2AA ..	Orubanawalehena ..	8 0 3	16 ..	Alupota Rukkattanahenewatta ..	1 2 39
A 2AB ..	Welikumburewatta ..	0 2 10			91 2 21
A 2AC ..	Welikumburehewatta ..	0 0 19			
A 2AH ..	Ellewattepathakattiya ..	2 0 33			
A 2Al ..	Ellewatteudakattiya ..	0 3 1			
A 12 ..	Welikumburawatta and Kosgahawalahunewatta ..	1 2 5			
A 12A ..	Kosgahawalahunewatta (T. P. 93,010) ..	4 2 15			
A 12B ..	Welikumburewattaokanda ..	0 0 28			
A 12C ..	Welikumbureokanda ..	0 0 18			
A 13 ..	Welikumburedeniya ..	0 0 16			
A 17 ..	Pansalapahala-aswedduma ..	0 1 35			
A 18 ..	Alupotapansalewatta ..	1 3 37			
A 19 ..	Udaha-aswedduma ..	1 0 7			
2 Q ..	Golenhena ..	0 0 12			
B 2 $\frac{1}{2}$ ..	Maguragodamukalana ..	0 2 30			
B 2C1 ..	Dehigasdolehena ..	0 1 8			
B 2W ..	Do. ..	0 0 11			

[For Diagram see page 1926.]

## II.—Block survey preliminary plan 89.

Lot.	Name of Land.	Extent, A. R. P.
2AA ..	Orubanawalehena ..	8 0 3

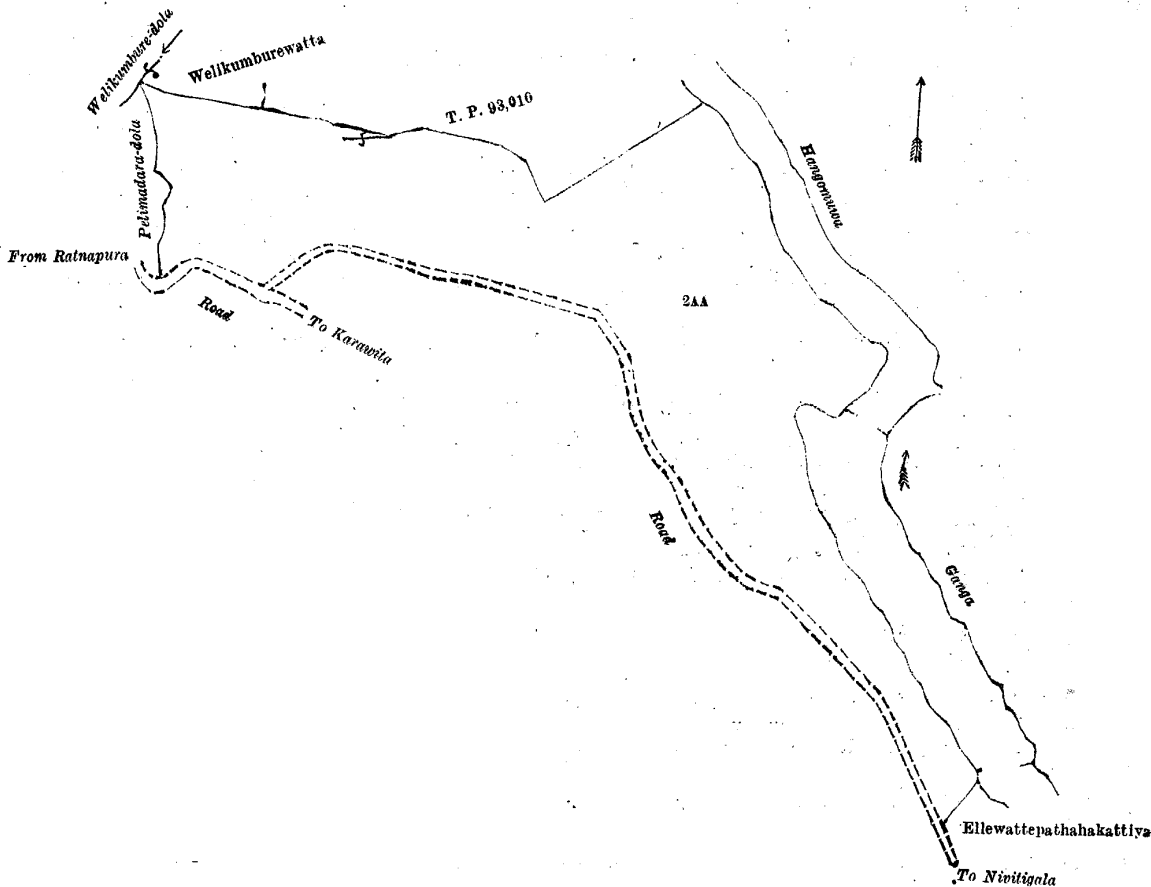


Surveyor-General's Office,  
Colombo, August 24, 1920.

Scale of 16 Chains to an Inch.

F. J. SALMON,  
for Acting Surveyor-General.

and bounded as follows: on the north by Welikumburewatta (private), T. P. 93,010; on the east by the Hangomuwa-ganga (rapids) Ellewatta Pathahakattiya claimed by Brahakmanage Dingiri Hermy and others; on the south by the road from Nivitigala to Ratnapura; on the west by Pelimodara-dola, the Welikumbure-dola.



Surveyor-General's Office,  
Colombo, October 29, 1920.

Scale of 4 Chains to an Inch.  
Ratnapura S. O. 15—1920.

G. K. THORNHILL,  
for Surveyor-General.

**Ratnapura Notice No. 7,705.**

**Notice under "The Waste Lands Ordinances of 1897, 1899, 1900, and 1903."**

TAKE notice that unless within three months from December 3, 1920, the persons, if any, who claim any interest in the lands hereinafter mentioned or in any one or more of such lands or to some interest therein make claim in person or writing to the said lands or any of them or to some interest therein to W. E. Wait, Esq., Special Officer appointed under section 28 of "The Waste Lands Ordinances of 1897, 1899, 1900, and 1903," at his office at Colombo :

Such Special Officer, in pursuance of the powers vested in him by the said Ordinances, will declare by writing under his hand that the said lands, or such of them as to which no claim has been made, are the property of the Crown.

W. E. WAIT,  
Special Officer.

NOTE.—A claim to a right of way over the said lands or any of them is a claim to an interest in the land or lands.

*Description of the Lands referred to.*

The following lots situated in the village of Warigama, in the Uda pattu of the Nawadun korale of the Ratnapura District, in the Province of Sabaragamuwa, as described in the annexed diagram :—

Block survey preliminary plan 198.

Lot.	Name of Land.	Extent, A. R. P.	Lot.	Name of Land.	Extent, A. R. P.
1 ..	Part of Rada-dola ..	2 2 28	20 ..	Weliketiyahinnemukulana ..	0 0 2
2 ..	Moragahahenamukulana ..	0 0 7	21 ..	Nayegalachchahena ..	5 2 29
3 ..	Do. ..	16 0 20	22 ..	Footpath ..	0 1 34
4 ..	Stream ..	0 0 25	23 ..	Weliketiyemukulana ..	1 1 3
5 ..	Tundolehena ..	1 3 30	24 ..	Talawehena, Pokunehena, Nayagal- achchahena, Kattadigewatta, Pa- wulahena ..	24 2 18
6 ..	Do. (island) ..	0 0 10	25 ..	Peelle-elemukulana ..	21 0 18
7 ..	Tundolehena, Koswattehena, Bogaha- hena, Mahagalahena, Ranpattigala- gawahena ..	24 1 0	26 ..	Do. ..	13 2 30
8 ..	Weliketiyahinnemukulana ..	6 1 19	27 ..	Peelle-ela ..	0 3 26
9 ..	Girakattadi-dola ..	0 3 18	28 ..	Peelle-elemukulana ..	22 3 16
10 ..	Peelle-elemukulana <i>alias</i> Ranpatti- galagawamukulana ..	6 3 25	29 ..	Peellegawahena, Hindadeniyahena, Nayegalachchahena, Galesdeniye- hena, Kankanangehena, Galketiye- godahena ..	17 0 34
11 ..	Koswattehena ..	2 2 2	30 ..	Hindadeniya ..	0 0 36
12 ..	Koswattehenamukulana (island) ..	0 0 13	32 ..	Keledeniye-hena, Koledelgahahena, Talgahawattehena, Peelle-elehena ..	9 2 25
13 ..	Peelle-elemukulana (island) ..	0 1 19	33 ..	Keledeniya ..	0 1 25
14 ..	Stream ..	0 0 9	34 ..	Talgahawattehena, Yahalbendiwatte- hena, Keledeniye-hena ..	3 1 26
15 ..	Peelle-elemukulana ..	0 1 13			
16 ..	Koswattehena, Kottambagahahena, Bogahahena ..	10 0 34			
19 ..	Weliketiyemukulana ..	17 1 11			

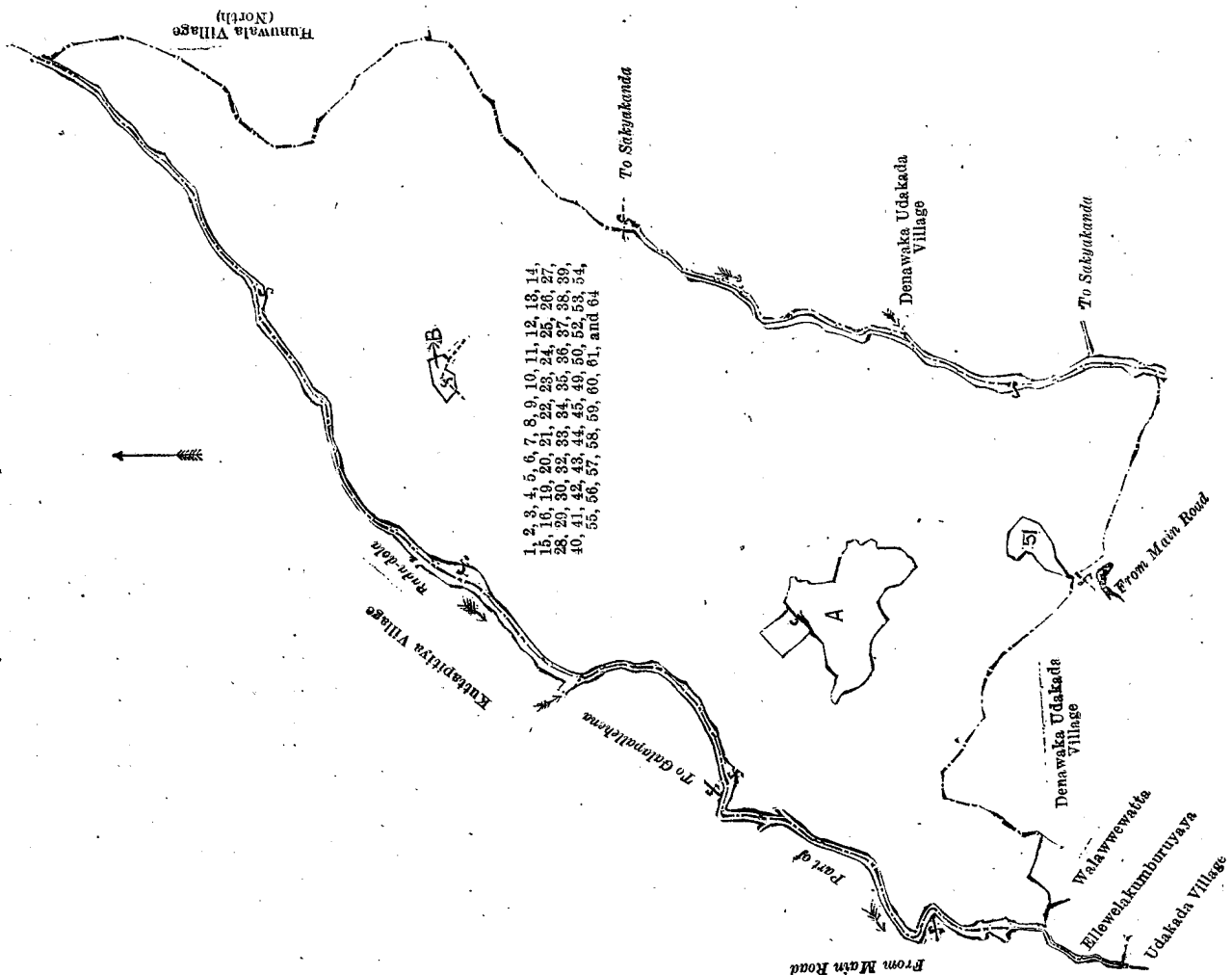
Lot.	Name of Land.	Extent, A. R. P.	Lot.	Name of Land.	Extent, A. R. P.
35 ..	Talgaswatemukalana (island)	0 0 9	50 ..	Idikadakumbura	0 2 34
36 ..	Part of Rada-dola	0 0 10	52 ..	Danketiye mukalana, Namadagaha-heneismatha	18 0 16
37 ..	Talgaswatte hena	0 0 14	53 ..	Hompalalangahena, Abanchiyagehena, Walawwewatta, Talgahahena, Kumbukedolewatte hena	11 1 4
38 ..	Part of Rada-dola	0 0 14	54 ..	Kumbukedolemukalana (island)	0 0 23
39 ..	Footpath	0 0 2	55 ..	Part of Kumbuke-dola	0 3 25
40 ..	Metihakkekumburapawulahena, Pahalapo thukoladeniyehena	0 3 35	56 ..	Footpath	0 0 16
41 ..	Pahalapo thukoladeniya	0 2 23	57 ..	Idikadakumburehena, Hompalamandiyehena, Kumbukedolewatta	10 2 19
42 ..	Pahalapo thukoladeniyehena, Kudugaldettehena	1 0 26	58 ..	Walawwewatta	2 0 20
43 ..	Part of Rada-dola	0 1 8	59 ..	Do.	0 2 0
44 ..	Kudugaldettehena, Attidigewattehena, Metihakkekumburehena, Pahalapo thukoladeniyehena, Ambagahawaguregodahena, Pothukoladeniyehena	40 2 34	60 ..	Part of Rada-dola	0 1 28
45 ..	Pothukoladeniya	1 0 12	61 ..	Irrigation channel	0 0 9
49 ..	Galesdeniya	0 0 34	64 ..	Part of Kumbuk-dola	0 0 28
			302 1 8		

and bounded as follows: on the north by the village limit of Kuttapitiya (part of Rada-dola); on the east by the village limits of Hunuwala North and Denawaka Udakada; on the south by the village limit of Denawaka Udakada, Walawwewatta claimed by Rambukpota Iddamal goda Kumarihamy and others, Ellewalakumburuyaya claimed by ditto, the village limit of Udakada; on the west by the village limit of Kuttapitiya (part of Rada-dola).

NOTE.—The following lots lying within the above-mentioned boundaries are excluded from this notice, and their aggregate acreage of 10 acres 3 roods and 21 perches is not included in the acreage of 302 acres 1 rood and 8 perches given above:—

Block survey preliminary plan 198.

Lot.	Name of Land.	Extent, A. R. P.	Lot.	Name of Land.	Extent, A. R. P.
A 31 ..	Karamanisegewatta	0 3 27	A 48 ..	Galketiye kumbure goda	0 0 27
A 46 ..	Metihakkekumbure goda	0 0 5	B 17 ..	Girakattadikandewatta	0 1 36
A 47 ..	Metihakke bumbura, Halgahayataliyadda, Polayataliyadda, Godakumbura, Galketiye kumbura, Ambagahawagura, Meddekumbura	7 1 35	B 18 ..	Do.	0 0 18
			51 ..	Idikade kumbura	1 2 33
			10 3 21		



Surveyor-General's Office,  
Colombo, August 24, 1920.

Scale of 16 Chains to an Inch.  
Ratnapura S. O. 16—1920.

F. J. SALMON,  
for Surveyor-General.

## LAND SALES IN THE WESTERN PROVINCE.

No. 3,304, W. P.—The Assistant Government Agent, Kalutara District, will on Wednesday, January 19, 1921, at 10 A.M., at the Horana Resthouse, put up to auction, for sale or settlement, or will otherwise dispose, of the under-mentioned portions of Crown land, in accordance with the regulations of Government regarding land sales. Thirty allotments of land situated in the Rayigam korale division of the Kalutara District of the Western Province.

Lot.	Name of Land.	Name of Applicant.	Name of Claimant.	Description.	Extent.		
					A.	R.	P.
Preliminary plan 13,538. Village—Olaboduwa in Kumbuke pattu.							
22949A	Agulketiya	—	Pitipanage Peris Appu	Rubber	0	0	23
22951A	Do.	—	do.	do.	0	0	13
22946A	Agulketiyalanda	—	Gangodawilage Pody Sinno	Coconut	0	0	9
22949B	Do.	—	do.	do.	0	0	6
22951B	Do.	—	do.	do.	0	0	6
Preliminary plan 17,070. Village—Godigomuwa in Kumbuke pattu.							
1	Polmukalana <i>alias</i> Alu- bogahawatta	—	Kumbukage Don Magiris	Coconut	0	1	10
2	Do.	—	do.	Coconut and rubber	0	3	8
3	Polmukalana	—	do.	Cinnamon	5	3	32
4	Do.	—	Crown	Jungle	1	0	31
5	Polmukalana <i>alias</i> Alu- bogahawatta	—	Kumbukage Don Magiris	Coconut, jak, &c., con- tains a tiled building and a cadjanned house	2	3	38
Preliminary plan 16,096. Village—Kindelpitiya in Udugaha pattu.							
1	Ganegalalanda	—	Crown	Jungle, but contains jak and arecanut	3	2	27
9	Ganekanda	Don Bastian Guna- tilleke Petikiri	do.	Jungle	2	1	23
10	Do.	W. Don Anoris	do.	do.	4	3	37
12	Do.	Don Bastian Guna- tilleke Petikiri	do.	do.	2	3	17
13	Do.	Appuhamy	do.	Rock	0	1	7
Preliminary plan 17,091. Village—Kindelpitiya and Handupelpola in Udugaha pattu.							
1	Gorakagahawatta	—	Don Charles Amarasekera and another	Coconut and rubber	1	0	16
2	Kekunagahawatta	—	Amaratungage Sinno Appu and others	Coconut	0	2	5
3	Do.	—	do.	Cinnamon	0	2	6
Preliminary plan 16,938. Village—Raddegoda in Munwattebage pattuwa.							
2	Nugahahakanda	—	Gabriel Rodrigo	Rubber	0	0	8
3	Do.	—	V. L. P. Gunatilaka	Coconut	0	0	13
Preliminary plan 16,771. Village—Raddegoda in Munwattebage pattuwa.							
3	Danketiyekumbura	—	Kahawage Thepanis	Paddy field	0	3	34
4	Do.	—	Ganawalage <i>alias</i> Gamage. Pelis Perera	do.	0	0	20
5	Nanduawawatta	—	K. Mendris Perera	Rubber	0	0	22
2B	Danketiyaowita	Gamage <i>alias</i> Gona- walage Sediris Perera and others	Crown	Paddy field	2	0	37
2C	Do.	—	do.	do.	0	2	20
Preliminary plan 16,745. Village—Kandupelpela in Udugaha pattuwa.							
1	Kandapaulahena	—	K. Don Marthelis	Coconut, kitul, and jak	0	2	30
Preliminary plan 13,538. Village—Olaboduwa in Kumbuke pattuwa.							
22946	Agulketiyelanda	—	Crown	Jungle, reservation for paddy field	0	0	30*
22949	Do.	—	do.	do.	0	2	6*
22951	Do.	—	do.	do.	0	2	11*
Preliminary plan 16,096. Village—Kindelpitiya in Udugaha pattuwa.							
11	Ganekanda	—	Crown	Jungle, reservation for path	0	0	27*

\* Not for sale or settlement.

The upset price per acre varies from Rs. 50 to Rs. 500. Further particulars regarding these lands can be obtained from the Assistant Government Agent, Kalutara, and plans of them from the Surveyor-General.

Colonial Secretary's Office,  
Colombo, November 30, 1920.

GRAEME THOMSON,  
Colonial Secretary.

No. 3,305, W. P.—The Assistant Government Agent, Kalutara, will on Thursday and Friday, January 20 and 21, 1921, at 10 A.M., at the Matugama Resthouse, put up to auction; for sale or settlement, or will otherwise dispose of, the under-mentioned portions of Crown land, in accordance with the regulations of Government regarding land sales. Twenty-four allotments of land situated in the Pasdun korale east division of the Kalutara District of the Western Province.

Lot.	Name of Land.	Preliminary plan 16,665. Village—Heleme in Maha pattu north.		Description.	Extent.	
		Name of Applicant.	Name of Claimant.		A.	R. P.
1	Udawattegulana	.. Gamaetige John Appu	Crown	.. Jungle contains few jak trees	2	0 23
Preliminary plan 16,694. Village—Pinnagoda in Maha pattu north.						
1	Liyanagahahena	.. Vitanage Don Andris	Crown	.. Jungle	2	0 8
2	Arachchigewatta	.. —	.. Vitanage Don Carolis	.. Coconut and rubber	0	2 39
Preliminary plan 16,864. Village—Pinnagoda in Maha pattu north.						
3	Galgodayahena	.. Dedduwakumarage Don Pabilis	Crown	.. Jungle	4	3 23
4	Polwattepitakattiyewatta	.. —	.. K. K. Luvis Sinno	.. Rubber	0	0 15
5	Heendolapitakattiya	.. Owitigala Vitanage Bai Sinno	Crown	.. Jungle	1	0 7
Preliminary plan 17,008. Village—Beragama in Maha pattu north.						
1	Kitadolamalakele Beraganakanda	.. alias —	.. Pinnagodapedige Fernando	.. Podiya Garden	0	0 13
2	Do.	.. —	.. Pinnagodapedige Fernando	.. Isan Rubber	0	0 4.4
3	Do.	.. Late Mr. F. D. Samarasinha, Mudaliyar, Pasdun korale east	Crown	.. Low jungle, contains milla and hadawaka	17	0 34
4	Do.	.. —	.. Nahallavitanage Johanis Appu	.. Tea	0	0 4
5	Do.	.. —	.. do.	.. do.	0	0 10
6	Kahatagahawatta	.. —	.. Beragamavitanage Derenis	.. Coconut and rubber	0	1 3
Preliminary plan 16,665. Village—Helambe in Maha pattu north.						
2	Udawattegulana	.. —	.. Crown	.. Jungle, access to Crown land	0	0 35*
Preliminary plan 16,864. Village—Pinnagoda in Maha pattu north.						
1	Galgodayahena	.. —	.. do.	.. Jungle, reservation for paddy field and foot-path	0	2 2*
2	Do.	.. —	.. do.	.. Jungle, means of access to Crown land	0	0 29*
Preliminary plan 16,985. Village—Dapiligoda in Maha pattu north.						
7	Gallengoda	.. —	.. do.	.. Scrub jungle, and reservation for right of way	0	0 19*
Preliminary plan 17,008. Village—Beragama in Maha pattu north.						
7	Kahatagahawatta alias Batadombagahawattapitakattiya	.. —	.. Gorokgodanekatige Uk-kira Gura	.. Coconut	0	0 30
8	Kahatagahagodella	.. —	.. Crown	.. Low jungle	0	3 21
Preliminary plan 16,997. Village—Yatiana in Maha pattu north.						
1	Godaudahena	.. Kalupahanage Deonis Appu	.. Don Crown	.. Low jungle with some hadawaka and milla	2	1 6
Preliminary plan 16,985. Village—Dapiligoda in Maha pattu north.						
1	Gallenagodakele	.. Amunugodakankanange Don Carolis	Crown	.. Jungle	2	0 36
2	Do.	.. —	.. Dapiligodavitanage Deonis	.. Rubber	0	0 7.3
4	Gallengoda	.. —	.. Ginigedarage Appu	.. Agonis Coconut and a mud hut	0	1 9
5	Do.	.. —	.. Ginigedarage Appu	.. Carolis Coconut	0	1 25
6	Do.	.. —	.. do.	.. Coconut, jak, and a hut	0	0 30

\* Not for sale or settlement.

The upset price per acre varies from Rs. 50 to Rs. 500. Further particulars regarding these lands can be obtained from the Assistant Government Agent, Kalutara, and plans of them from the Surveyor-General.

Colonial Secretary's Office,  
Colombo, November 30, 1920.

GRAEME THOMSON,  
Colonial Secretary.

No. 3,306, W. P.—The Assistant Government Agent, Kalutara, will on Friday, January 21, 1921, at 10 A.M., at the Matugama Resthouse, put up to auction, for sale or settlement, or will otherwise dispose of, the under-mentioned portions of Crown land, in accordance with the regulations of Government regarding land sales. Twenty-two allotments of land situated in the Pasdun korale east and west divisions of the Kalutara District of the Western Province.

Lot.	Name of Land.	Preliminary plan 16,490. Village—Wettewa in Iddagoda pattu.		Description.	Extent.	
		Name of Applicant.	Name of Claimant.		A.	R. P.
1	Navitigalakele	.. V. P. Silva	.. —	.. Jungle	0	3 20
Village—Pinnagoda in Maha pattu north.						
2	Navitigalakele	.. V. P. Silva	.. —	.. Jungle	19	3 22



Lot.	Name of Land.	Village—Wettewa in Iddagoda pattu. Claimant—Crown.		Description.	Extent.
		Name of Applicant.			
3	Navitigalamananakele	V. P. Silva	Claimant—Habarakada Badahelage Kirinerisa.	Jungle	2 0 21
5	Navitigalawatta	—	—	Coconut, &c., and one mud hut	0 0 26
6	Navitigalawatta	—	Claimant—Maggona Badahelage Babichan Fernando.	Coconut	0 0 12
7	Navitigalawatta	—	Claimant—Habarakada Badahelage Carolis Fernando.	Coconut	0 2 16
9	Navitigalawatta	—	Claimant—Habarakada Badahelage Kirineris.	Coconut	0 0 30
10	Navitigalawatta	—	Claimant—Maggona Badahelage Babichan Fernando.	Coconut	0 3 18
11	Navitigalawatta	—	Claimant—Maggona Badahelage Baba Fernando.	Coconut	0 1 28
12	Navitigalawatta	—	Claimant—Handungodakumbakarage Hendrick Fernando.	Coconut	0 1 5
13	Navitigalamananakele	V. P. Silva	Claimant—Crown.	Jungle	17 2 39
1	Asweddumepitakattiyewatta	—	Preliminary plan 16,866. Village—Pinnagoda in Maha pattu north. Claimant—Crown.	Abandoned land	0 0 22
2	Nugehena	S. L. A. Marikar	—	Jungle	5 0 7
1	Anguruwawelakanda	—	Preliminary plan 16,438. Village—Pinnagoda in Maha pattu north. Claimant—Crown.	Jungle	1 1 28
4	Galgodahena	—	Vitanage Bunjappu	do.	1 2 0
1	Muttatuwahenapitakattiya	—	Preliminary plan 17,220. Village—Horawala in Iddagoda pattu. Claimant—Crown.	Low jungle	1 0 11
2	Muttatuwahenapitakattiya	—	Maddumage Don Karaneris	Rubber	0 1 15
1	Manamullewatta	—	Claimant—N. Arnolis Fernando.	Rubber	0 0 37
3	Manamulledeniya	—	Claimant—Crown.	Low jungle	0 2 23
4	Nawitigalapara	—	Preliminary plan 16,490. Village—Wettewa in Iddagoda pattu. Claimant—Crown.	Footpath and reservation	0 0 7*
8	Nawitigalapara	—	Village—Pinnagoda in Maha pattu north. Claimant—Crown.	Footpath and reservation	0 0 7*
3	Nugehena	—	Preliminary plan 16,866. Village—Pinnagoda in Maha pattu north. Claimant—Crown.	Jungle and path, reservation for footpath	0 1 15*

\* Not for sale or settlement.

The upset price per acre varies from Rs. 50 to Rs. 500. Further particulars regarding these lands can be obtained from the Assistant Government Agent, Kalutara, and plans of them from the Surveyor-General.

Colonial Secretary's Office,  
Colombo, December 1, 1920.

GRAEME THOMSON,  
Colonial Secretary.

No. 3,307, W. P.—The Assistant Government Agent, Kalutara, will on Thursday, January 20, 1921, at 10 A.M., at the Matugama Resthouse, put up to auction, for sale or settlement, or will otherwise dispose of, the under-mentioned portions of Crown land, in accordance with the regulations of Government regarding land sales. Thirty allotments of land situated in the Pasdun korale east and west divisions of the Kalutara District of the Western Province.

Lot.	Name of Land.	Preliminary plan 17,037. Village—Owitigala in Iddagoda pattu.		Description.	Extent.
		Name of Claimant.	Name of Applicant.		
2	Wetakoluhelandana	—	—	Tambawita Maddumage James Appu Rubber and coconuts	0 0 8.56
3	Ellepitakattiya alias Wetakoluhena	—	—	Owitigala Vitanage Manis Appu and others Paddy field	0 0 7.28
1	Etungahatennapitakattiya	—	—	Preliminary plan 16,877. Village—Yatiana in Maha pattu north. Crown	1 1 7
3	Anguruwalakanda	S. L. A. Marikar	—	do. Chena	5 0 38
5	Do.	N. Sinnatambi	—	do. Jungle	5 0 28
6	Delhenawatta	—	—	B. Jayaweera and others Coconut	0 0 11
8	Do.	—	—	do. do.	0 3 11
9	Delhenadeniya	—	—	Crown do.	1 3 1
11	Anguruwawalakanda	Vidane Ralalage Paulu Silva	—	do. Jungle	7 2 0
12	Anguruwawalakanda	Vidane Ralalage Paulu Silva	—	Village—Pinnagoda in Maha pattu north. Crown	21 2 11
15	Walalangakattiya	—	—	Kohilamulla Arachchige Podi Sinno and others Paddy field	0 0 15
16	Kaluwalalangakumbura	—	—	Kohilamulla Arachchige Johanis Appu and others do.	0 2 5
17	Pahala-aswedduma	—	—	Vitanage Don Carolis, Police Vidane and others do.	0 1 12
18	Do.	—	—	do. do.	5 3 12
19	Ihala-aswedduma	—	—	do. do.	4 3 2

Lot.	Name of Land.	Name of Claimant.	Name of Applicant.	Description.	Extent.		
					A.	R.	P.
20	Walpitawattekumbura	—	Vitanage Baba Sinno and others	Paddy field	0	0	25
23	Pitaeliyakumbura	—	Kandamulle Kankanange Peiris Appu and others	do.	1	1	20
24	Dilehenekumbura	—	Vitanage Don Carolis, Police Vidane, and others	do.	0	0	12
Preliminary plan 17,043. Village—Kotagedera in Iddagoda pattu.							
1	Dolekanda	—	G. Charlis	Coconut	0	0	20
2	Do.	—	D. H. Munasinghe	Coconut and rubber	0	0	7.25
3	Do.	—	Girigoris Rodrigo	Coconut	0	0	10
4	Do.	—	do.	Rubber	0	0	11
5	Do.	—	S. D. P. Wijeygooneratne	do.	0	0	11
6	Do.	—	Crown	Jungle	0	0	25
7	Do.	—	D. C. Wijesingha Gooneratna	Coconut and rubber	0	1	13
Preliminary plan 16,877. Village—Yatiana in Maha pattu north.							
4	Anguruwawalakanda	—	Crown	Jungle, access to Crown land	0	3	25*
Village—Pinnagoda in Maha pattu north.							
13	Anguruwawalakanda	—	Crown	Jungle, access to Crown land	0	1	25*
14	Do.	—	do.	Jungle, reservation for paddy field and footpath	4	2	0*
22	Do.	—	do.	Jungle, reservation for paddy field	0	2	8*
Preliminary plan 17,043. Village—Kotagedera in Iddagoda pattuwa.							
8	Dolekanda	—	Crown	Jungle, reservation for paddy field	6	2	17.75*

\* Not for sale or settlement.

The upset price per acre varies from Rs. 50 to Rs. 500. Further particulars regarding these lands can be obtained from the Assistant Government Agent, Kalutara, and plans of them from the Surveyor-General.

Colonial Secretary's Office,  
Colombo, December 1, 1920.

GRAEME THOMSON,  
Colonial Secretary.

THE Assistant Government Agent of the Kalutara District, Western Province, is prepared to receive on or before January 10, 1921, at the Kalutara Kachcheri, written applications for the lease for a period of not less than 30 nor more than 99 years' lease, from January 17, 1921, the under-mentioned portions of Crown land, to be planted with coconuts, rubber, tea, or other produce. No such applications will be entertained unless the applicant gives his full name and address, and until he makes with the Assistant Government Agent a deposit of survey fees as noted against each lot. Such deposit will not be returned until the lease of the land has been sold, or until it has been decided by the Assistant Government Agent that it will not be sold. On Monday, January 17, 1921, at the Kalutara Kachcheri, the sale of the lease will be put up to auction in accordance with the regulations of Government regarding the lease of Crown lands. The highest bidder for the premium shall be the purchaser of the lease, but the bidding shall be confined to the original applicant and those other applicants whose applications shall have been made in the manner above specified.

The conditions of lease are obtainable from the Assistant Government Agent, Kalutara, and their plans from the Surveyor-General.

Five allotments of Crown land situated in the Kalutara totamune of the Kalutara District of the Western Province. Preliminary plan 17,337. Village—Handururemunagoda. Description—Forest (rocky).

Lot.	Name of Land.	Name of Applicant.	Extent.	Survey fees per acre or part of an acre.		Upset premium per acre.	Annual rent per acre for the first 30 years.	
				A. R. P.	Rs. c.		Rs. c.	Rs. c.
1	Gorakagahalanda and Bata-dombagahalanda	—	2 3 28	3	0	18	5	15
2	Wetichagahalanda, Kekunagahalanda <i>alias</i> Gorakagahalanda	Cornelis Perera, Panadure	13 0 0	3	0	18	5	15
4	Remunagoda estate	—	0 1 16	3	0	18	5	15
6	Paranagelanda <i>alias</i> Wetichagahalanda	Mudaliyar Edmund Peiris, Panadure	2 0 9	3	0	18	5	15
7	Paranagelanda <i>alias</i> Wetichagahalanda	D. P. W. Samaraweera, Vidane Arachchi, Pelpoia	6 2 36	3	0	18	5	15

\* The products to be cultivated are rubber and coconut.

Colonial Secretary's Office,  
Colombo, November 26, 1920.

GRAEME THOMSON,  
Colonial Secretary.

## LAND SALES IN THE SOUTHERN PROVINCE.

No. 3,741, S. P.—The Government Agent, Southern Province, will on Thursday, January 20, 1921, at 1 P.M., at his office in Galle Kachcheri, put up to auction, for sale or settlement, or will otherwise dispose of, the under-mentioned portions of Crown land, in accordance with the regulations of Government regarding land sales. Two allotments of land situated in the Talpe pattu division of the Galle District of the Southern Province.

Lot.	Name of Land.	Preliminary plan 11,554. Village—Tellambure.		Description.	Extent.	Upset price
		Name of Applicant.	A. R. P.			
1	Nanaralagehena	R. H. Sadiris de Silva of Dangedera	2 3 35	Chena	2 3 35	63*
2	Do.	do.	1 1 12	do.	1 1 12	60*

\* With mining rights at R. 160 per acre.

Further information regarding these lands can be obtained from the Government Agent, Southern Province, and their plans from the Surveyor-General.

Colonial Secretary's Office,  
Colombo, November 26, 1920.

GRAEME THOMSON,  
Colonial Secretary.

No. 3,742, S. P.—The Government Agent, Southern Province, will on Thursday, January 20, 1921, at 1 P.M., at his office in Galle Kachcheri, put up to auction, for sale or settlement, or will otherwise dispose of, the under-mentioned portion of Crown land, in accordance with the regulations of Government regarding land sales. An allotment of land situated in the Gangaboda pattu division of the Galle District of the Southern Province.

Lot.	Name of Land.	Preliminary plan 11,565. Village—Urala.		Description.	Extent.	Upset price
		Name of Applicant.	A. R. P.			
1	Etambagahakanda	W. Bastian, care of Chas. E. Dias of Galle	3 0 38	Forest	3 0 38	60

Further information regarding this land can be obtained from the Government Agent, Southern Province, and its plan from the Surveyor-General.

Colonial Secretary's Office,  
Colombo, November 29, 1920.

GRAEME THOMSON,  
Colonial Secretary.

No. 3,743, S. P.—The Government Agent, Southern Province, will on Thursday, January 20, 1921, at 1 P.M., at his office in Galle Kachcheri, put up to auction, for sale or settlement, or will otherwise dispose of, the under-mentioned portions of Crown land, in accordance with the regulations of Government regarding land sales. Twenty-four allotments of land situated in the Bentota-Walallawiti korale division of the Galle District of the Southern Province.

Lot.	Name of Land.	Preliminary plan 11,643. Village—Pelagaspalata. Claimant—Crown.		Description.	Extent.	Upset price
		Name of Applicant.	A. R. P.			
1	Pelagasmananegodella <i>alias</i> Nelligaskele	L. P. A. Wickremaratna, Korale Arachchi, and P. M. Abeysekara, Vidane Arachchi, Kosgoda	1 0 14	Jungle	1 0 14	70
2	Do.	do.	0 0 11	do.	0 0 11	—*
Preliminary plan 11,604. Village—Polatupalata. Claimant—Crown.						
1	Lelihettuweudumulla <i>alias</i> Kadawalakandedeniya	P. M. Abeysekara, Vidane Arachchi of Kosgoda	0 1 1	Deniya	0 1 1	40
2	Kadawalakandekele	do.	0 2 32	Jungle	0 2 32	62
3	Do.	L. P. A. Wickremaratna, Korale Arachchi of Kosgoda	0 0 22	do.	0 0 22	62
4	Lelihetuweudumulla	do.	0 3 2	Deniya	0 3 2	40
5	Lelihetuweudumulla <i>alias</i> Kadawatalangadeniya	Claimant—L. P. A. Wickremaratna, Korale Arachchi, Kosgoda. A. F. Perera of Kosgoda	1 0 11	Deniya	1 0 11	60
6	Lelihetuweudumulla	L. P. A. Wickremaratna, Korale Arachchi of Kosgoda	0 3 22	do.	0 3 22	60
7	Kadawalakandekele	Claimant—Crown. P. M. Abeysekara, Vidane Arachchi of Kosgoda	2 3 25	Jungle	2 3 25	62
8	Do.	L. P. A. Wickremaratna, Korale Arachchi of Kosgoda	1 3 27	do.	1 3 27	62
9	Kadawalakandedeniya	do.	0 1 28	Deniya	0 1 28	40
10	Kadawalakandekele	do.	3 1 24	Jungle	3 1 24	62
11	Do.	P. M. Abeysekara, Vidane Arachchi of Kosgoda	2 2 24	do.	2 2 24	62-80
12	Dikkele	M. K. W. de Silva Jayasekara of Midderamulla	2 0 39	do.	2 0 39	105
13	Do.	do.	0 0 18	do.	0 0 18	—*
14	Do.	M. K. M. de Silva Jayasekara of Midderamulla	2 2 30	do.	2 2 30	105
15	Kadawalakandekele	Nadoris Mendis Jayatilleka of Kosgoda	0 3 36	do.	0 3 36	62
16	Do.	P. M. Abeysekara, Vidane Arachchi of Kosgoda	1 0 16	do.	1 0 16	62
17	Do.	Kumarasinha Martin de Zoysa of Kosgoda	0 3 38	do.	0 3 38	62
18	Do.	do.	7 0 3	do.	7 0 3	62
19	Do.	do.	0 0 27	do.	0 0 27	—*
20	Kadawalakandedeniya	do.	2 2 21	Deniya	2 2 21	62
21	Punchikadawalakanda	S. A. de Silva of Nelligoda	0 0 8	Jungle	0 0 8	—*
22	Do.	do.	1 2 0	do.	1 2 0	62
23	Do.	S. W. Amadoris Silva of Nelligoda	1 2 15	do.	1 2 15	62

Lot.	Name of Land.	Claimant—L. P. A. Wickremaratna, Korale Arachchi, Kosgoda.		Description.	Extent.		Upset price per acre, Rs.
		Name of Applicant.	—		A.	R. P.	
24	Lelihetuwekumbura	—	—	Paddy field	0	0 14	60
Village—Pelagaspalata. Claimant—Crown.							
25	Lelihetuwemanana	Kornelis Mendis Abeyasekara of Kosgoda	—	Low jungle	1	3 4	62
26	Do.	do.	—	do.	0	0 21	—*
27	Do.	do.	—	do.	0	0 16	—*
28	Do.	do.	—	do.	0	1 10	—*
Preliminary plan 11,602. Village—Yatagala. Claimant—Crown.							
1	Keenagahamanana <i>alias</i> N-gahagodellemanana	Kornelis Mendis Abeysekara of Kosgoda	—	Patana	2	0 37	80
2	Do.	do.	—	do.	0	0 12	—*
3	Do.	do.	—	Patana and paddy	—	—	—†

\* Reservation (not for sale).

† Land unclaimed by Crown (not for sale).

Further information regarding these lands can be obtained from the Government Agent, Southern Province, and their plans from the Surveyor-General.

Colonial Secretary's Office,  
Colombo, December 1, 1920.

GRAEME THOMSON,  
Colonial Secretary.

### LAND SALES IN THE NORTH-CENTRAL PROVINCE.

**No. 2,117, N.C. P.**—The Government Agent, North-Central Province, will on Monday, January 24, 1921, at 1 P.M., at the Anuradhapura Kachcheri, put up to auction, for sale or settlement, or will otherwise dispose of, the under-mentioned portions of Crown land, in accordance with the regulations of Government regarding land sales. Thirty-seven allotments of land situated in the Nuwaragam, Hurulu, and the Kalagam palatas of the Nuwarakalawiya district of the North-Central Province.

Lot.	Name of Land.	Final village plan 485. Village—Galkadawala in Nuwaragam korale.		Description.	Extent.		Upset price per acre, Rs.
		Name of Applicant.	—		A.	R. P.	
101	Galkadawalakele	Malhamy Upasakaralage Menikrala	—	High jungle	1	2 20	23
103	Do.	do.	—	do.	4	1 23	23
17B	Pannakawekele <i>alias</i> Galkadawalahenyaya	L. Menikrala and R. Malhamy, Arachchi	—	Jungle about 20 years old	8	0 3	19
Final village plan 497. Village—Karambewa in Nuwaragam korale.							
3E	Karambewakele or Karambewahenyaya	Dingiralage Kapuruhamy and 3 others	—	Chena	0	1 29	16
3A	Do.	do.	—	do.	1	3 6	16
Preliminary plan 4,359. Village—Wattewewakudagama in Kunchuttu korale.							
1897	Kahatagahaidama	K. Kadirate	—	Jungle fit for paddy	1	1 37	16
1898	Nikawelahena	B. Kandappuralla and others	—	do.	5	1 23	16
Preliminary plan 5,491. Village—Petiyannekada in Kalpe korale.							
1	Palugahaidama	Ukkuralage Baddarala	—	Forest suitable for paddy	3	3 8	20
Preliminary plan 5,514. Village—Maradanmaduwa in Mahapotana korale.							
1	Mailagahaidama	H. Bandiya	—	Deniya	9	1 25	18
2	Helambagahaidama	H. Baiya	—	do.	6	3 21	18
Preliminary plan 5,518. Village—Nanwattagama in Unduruwa korale.							
1	Talagalakele	—	—	Reservation for road	0	0 10	—*
2	Do.	Appuwage Rana	—	Jungle fit for paddy	0	3 23	16
Preliminary plan 5,526. Village—Galkiriyagama in Unduruwa korale.							
1	Diulgaha-accarayaya	A. Dingiri Appu, Vel-Vidane	—	Chena fit for paddy	2	0 23	16
2	Dambagahakumbura	N. Anumetiralage Punchi Appu	—	do.	0	2 11	16
3	Dambagahahena	—	—	Reservation for tank bund	0	2 6	—*
Preliminary plan 5,532. Village—Unduruwa in Unduruwa korale.							
1	Kadawalapaulayaya	—	—	Reservation for tank bund	0	2 0	—*
2	Do.	T. Ekanayake	—	Chena fit for paddy	4	3 19	17.50
3	Do.	—	—	do.	3	0 6	17.50
Preliminary plan 5,533. Village—Galkiriyagama in Unduruwa korale.							
1	Aliyawetunayaya	A. P. Banda Baas and another	—	Chena land	0	3 37	16
2	Palugahaidama	E. Kiri Banda and 2 others	—	Ditto fit for paddy	1	1 1	16
3	Do.	—	—	Reservation for channel	0	0 16	—*
Preliminary plan 5,538. Village—Galkiriyagama in Unduruwa korale.							
1	Kumbukgahaidama	—	—	Reservation for stream	1	3 36	—*
2	Do.	A. Dingiri Appuhamy, Vel-Vidane and N. Kiri Banda, Vel-Vidane	—	Chena fit for paddy	3	0 12	16
3	Do.	—	—	Reservation for stream	1	0 3	—*
Preliminary plan 5,539. Village—Unduruwa in Unduruwa korale.							
1	Panuvokapuyaya	E. Dingiri Band, <i>ex</i> Vel-Vidane	—	Chena	3	3.30	17
2	Do.	Tikiri Bandara Ehelapola Korala	—	do.	3	0 30	17

Lot.	Name of Land.	Name of Applicant.	Description.	Extent.		Upset price per acre, Rs.
				A.	R. P.	
3	Nomileidama	—	Coconut garden; encroachment by T. Ehelapola Korala	2	0 3	21
4	Panuvokapuyaya	—	Reservation for tank bund	0	3 37	—*
Preliminary plan 5,546. Village—Pahala Ambatale in Ulagalle korale.						
1	Diulgaha-akkaraya	Tikiri Appu	High jungle fit for paddy	0	2 0	16.50
2	Do.	do.	do.	4	1 38	16.50
3	Diulgahakele	—	Reservation for cart track	0	0 14	—*
4	Palugahakele	—	do.	0	0 17	—*
5	Do.	—	Low jungle	1	0 28	16.50
6	Palugaha-akkaraya	Mudalihamy, Vel-Vidane	Ditto fit for paddy	5	3 33	16.50
7	Weeragaha-akkaraya	G. M. Mudalihamy	do.	8	0 1	17
8	Godakiralagaha-akkaraya	U. B. Abeyakoon and others	do.	4	0 25	16.50
9	Do.	—	Reservation for tank bund	0	2 0	—*

\* These lands are not for sale.

Further particulars regarding the above-mentioned lots of land may be obtained from the Government Agent, North-Central Province, and plans of them from the Surveyor-General.

Colonial Secretary's Office,  
Colombo, December 1, 1920.

GRAEME THOMSON,  
Colonial Secretary.

## LAND SALES IN THE PROVINCE OF UVA.

No. 1,417, P. of U.—The Government Agent for the Province of Uva will on Monday, January 17, 1921, at 1 P.M., at his office in Badulla Kachcheri, put up to auction, for sale or settlement, or will otherwise dispose of, the under-mentioned portions of Crown land, in accordance with the regulations of Government regarding land sales. Twenty-five allotments of land situated in the Udukinda, Buttala, Wellawaya, Yatikinda, and Wellassa divisions of the Badulla District of the Province of Uva.

Block survey preliminary plan 31. Village—Pattiyagederagama in Dehiwini palata korale of Udukinda division.

Lot.	Name of Land.	Name of Applicant.	Description.	Extent.		Upset price per acre, Rs.
				A.	R. P.	
59AB	Dikrodepatana, Galwattegodapatana	T. A. Mahamoor of Ban-darawela	Patana	1	1 1	51
59AD	Galwattegodapatana, Bogahahinepatana	do.	Patana with scattered trees	4	0 18	51

Final village plan 213. Village—Wekumbura in Kandukara korale of Buttala division. Claimant—Crown.

Lot.	Name of Land.	Name of Applicant.	Description.	Extent.		Upset price per acre, Rs.
				A.	R. P.	
1 O	Pullugommanapatana	—	Patana, reservation for Gansabhawa road	0	0 19	—*
1 P	Do.	—	Patana, reservation for ara	1	1 20	—*
2 A	Pullugommanamukalana	—	Forest, reservation for kandura	1	0 31	—*
2 B	Do.	—	Forest, reservation for Gansabhawa road	0	1 6	—*
3 J	Dikrodehenyaya	—	Chena, reservation for kandura	0	1 26	—*
3 K	Do.	—	Chena, reservation for Gansabhawa road	0	0 8	—*
3 L	Do.	—	do.	0	1 7	—*
3 A	Hinguregodewattehena	—	Stream reservation	0	1 12	—*
3 H	Agalehena	—	do.	0	1 18	—*

Preliminary plan 2,101. Village—Nikapota in Kandapalla korale of Wellawaya division. Claimant—Crown.

Lot.	Name of Land.	Name of Applicant.	Description.	Extent.		Upset price per acre, Rs.
				A.	R. P.	
1	Madamehena	—	Scrub jungle	0	0 37	—*
2	Do.	Mr. R. W. Nikapota	do.	2	2 26	50
3	Do.	—	do.	0	1 10	—*
4	Ankanugodehena	Mr. R. W. Nikapota	do.	1	0 0	50
5	Do.	Appuhami Gamarala of Nikapota	do.	1	0 7	50
6	Do.	Galabodakumburegedera A. M. Siyatu of Nikapota	do.	1	0 23	50
7	Do.	—	do.	0	0 11	—*
8	Do.	—	do.	0	1 36	—*

Final village plan 29. Village—Kandagolla in Rilpola korale of Yatikinda division. Claimant—Crown.

Lot.	Name of Land.	Name of Applicant.	Description.	Extent.		Upset price per acre, Rs.
				A.	R. P.	
78c1	Galwetiyewattehena	Liyangahakumbure Kiri-Chena	wante of Kendagolla	1	1 11	50
78c2	Do.	Dikillagommanegedera Appuhami of Kendagolla	do.	0	3 27	50

Preliminary plan 2,050. Village—Telulla in Wellawaya korale of Wellawaya division. Claimant—Crown.

Lot.	Name of Land.	Name of Applicant.	Description.	Extent.		Upset price per acre, Rs.
				A.	R. P.	
1	Talgasyawa	Tillekeratna Mudiyansele Ganeti	Jungle	1	0 18	40

Final village plan 27. Village—Udakumbalwela in Kumbalwela korale of Yatikinda division.  
Claimant—Crown land encroached upon by K. Punchirala.

Lot.	Name of Land.	Name of Applicant.	Description.	Extent.		Upset price per acre, Rs.
				A.	R. P.	
511	Borakmana-arawcaswanatta	Kottagaswatte Punchirala	Abandoned paddy field	0	1 2	50
Final village plan 144. Village—Nannapurawa in Medagampattu korale of Wellassa division. Claimant—Crown land encroached upon by Lucihamy.						
15AD	Kadurugahayayehena <i>alias</i> Kiriwanaberaliya	L. Lucihami of Nannapurawa	Chena contains a mud house	0	3 20	30
2s	Galpottchenyaya	Village—Ayiwela in Medagam pattu korale of Wellassa division. Podisingho of Ayiwela	Chena	1	0 1	40

\* To be reserved (not for sale).

Further information regarding the sale of the above lands can be obtained from the Government Agent, Province of Uva, and their plans from the Surveyor-General.

Colonial Secretary's Office,  
Colombo, November 30, 1920.

GRAEME THOMSON,  
Colonial Secretary.

No. 1,418, P. of U.—The Government Agent for the Province of Uva will on Monday, January 17, 1921, at 1 P.M., at his office in Badulla Kachcheri, put up to auction, for sale or settlement, or will otherwise dispose of, the under-mentioned portions of Crown land, in accordance with the regulations of Government regarding land sales. Twenty-six allotments of land situated in the Udukinda, Wiyaluwa, and Yatikinda divisions of the Badulla District of the Province of Uva.

Lot.	Name of Land.	Name of Applicant.	Description.	Extent.		Upset price per acre, Rs.
				A.	R. P.	
Final village plan 189. Village—Gurutalawa in Dambawinipalata korale of Udukinda division. Claimant—Crown.						
3K	Neluwalatennepatana	—	Road reservation, reservation for Gansabhawa road	0	0 29	—*
3o	Kalugalpotapatana	—	do.	0	0 22	—*
3R	Ambagasdowawatta	—	Chena	0	0 2	50
3T	Ambagasdowapatana	—	Road reservation, reservation for minor road	2	1 5	—*
4	Punambawewa	—	Tank, reservation for tank	6	2 5	—*
8c	Indigahagodapatana	—	Road reservation, reservation for road	0	2 33	—*
8E	Do.	—	Reservation for channel, road, &c., reservation for the paddy fields, Village Committee road, and the ela	0	3 36	—*
20c	Neluwelakumbura	—	Path reservation, reservation for the road	0	0 20	—*
34A	Madanbeddekumbura	—	Path reservation, reservation for the Gansabhawa road	0	0 4	—*
3V	Mahatennewatta	Omarudeen of Mahatenna	Garden and bare land	0	0 37	50
3W	Mahatennepaulawatta	Mahamadu Cassim of Mahatenna	Garden contains a temporary house (mud wall and thatched roof)	1	1 5	50
3X	Mahatenna	Indigahagedera Ana Hanif, Vel-Vidané	Patana	1	1 9	50
3Y	Do.	—	Patana, reservation for Gansabhawa road	0	0 22	—*
3Z	Goradiyagollepatana	Muna Uduma Lebbe of Karagastenna	Patana	1	3 27	50
3AA	Palliye-arawa	Sena Mahamadu Cassim	Deniya	0	1 33	50
Final village plan 192. Village—Udakeridagolla in Dambawinipalata korale of Udukinda division. Claimant—Crown.						
1A	Naibunnewatta	Welihinnegedera Punched	Chena	2	3 5	40
Final village plan 108. Village—Mahawelagama in Dehiwinipalata korale of Udukinda division. Claimant—Crown.						
801	Galkitiyawepatana	—	Irrigable land	1	2 32	51
Claimant—Encroached upon by B. D. Charles Appuhami.						
80H1	Agathekumbura	—	Paddy field	0	1 10	51
Claimant—Crown.						
80H2	Agathekumburepatana	B. D. Charles Appuhami	Patana	1	0 13	51
144	Henagehu-ulpotakumbura <i>alias</i> Ambagaha-arawa	Niliatugodegedera M. M. Appuhami of Mahawelagama	Paddy field	0	2 25	51
136	Henagehu-ulpotapatana	do.	Patana	0	1 26	51
Final village plan 87. Village—Kohowilakitulwategama in Soranatotota korale of Wiyaluwa division. Claimant—Crown.						
5A19	Udarapitiya	H. U. Banda of Pingarawa	New clearing	1	0 39	36
Claimant—Encroached upon by H. U. Banda of Pingarawa.						
5A20	Bogahawatta	H. U. Banda of Pingarawa	Rubber one year old	0	1 24	56
Final village plan 25. Village—Helakitalella in Kumbalwela korale of Yatikinda division. Claimant—Crown.						
13	Kanduredeniya	—	Swamp	3	1 4	—*
14	Do.	—	do.	4	0 20	—*
Preliminary plan 2,083. Village—Kiwulegedera in Wiyaluwa korale, Wiyaluwa division. Claimant—Crown.						
2	Warapitiyeagatake <i>alias</i> Ratupasketiyehena	S. K. Mudiyanse of Kumbukwelagama	Chena contains 2 kolon trees, girth 6 ft.; and 1 mee tree, girth 5 to 6 ft.	5	0 39	30

\* To be reserved (not for sale).

Further information regarding the sale of the above lands can be obtained from the Government Agent, Province of Uva, and their plans from the Surveyor-General.

Colonial Secretary's Office,  
Colombo, November 30, 1920.

GRAEME THOMSON,  
Colonial Secretary.

No. 1,419, P. of U — The Government Agent for the Province of Uva, will on Tuesday, January 18, 1921, at 1 P.M., at his office in Badulla Kachcheri, put up to auction, for sale or settlement, or will otherwise dispose of, the under-mentioned portions of Crown land, in accordance with the regulation of Government regarding land sales. Thirty-three allotments of land situated in the Wiyaluwa division of the Badulla District of the Province of Uva.

Lot.	Name of Land.	Name of Applicant.	Description.	Extent.	Upset price.	Claimant.
				A. R. P.	per acre, Rs.	
Preliminary plan 2,108. Village—Thalagahagedera in Oyapalata korale of Wiyaluwa division. Claimant—Crown.						
1	Mulata-arawewatta	P. Siyatu, ex Arachchi of Thalagahagederagama	Garden contains plantain trees, Indian corn, and kurakkan	0 2 3	35	
Preliminary plan 2,107. Village—Madugastalawa in Oyapalata korale of Wiyaluwa division. Claimant—Crown.						
1	Kalaweddakalle	Alutgedera Ganethi, Gamarala of Madugastalawa	Jungle contains 8 kitul trees 5 to 30 years old, 3 jak plants 3 years old	0 0 32	35	
Preliminary plan 2,105. Village—Uda-ellagama in Oyapalata korale of Wiyaluwa division. Claimant—Crown.						
1	Egodakele	—	Jungle, reservation for Kekeloya and Kirikalagodakandura	1 1 8	—*	
2	Do.	C. C. Rambukpota, Oyapalata Korale	Jungle	3 0 8	36	
Preliminary plan 2,097. Village—Yapamme Udagama in Pattipola korale of Yatikinda division. Claimant—Crown land encroached upon by Hopton estate.						
1e	Hopton estate	—	Contains tea 20 years old	0 0 10	600	
Final village plan 159. Village—Bogahawela in Medagam pattu korale of Wellassa division. Claimant—Crown.						
1m	Etulgahahena alias Etulgaha-arawa	Godakumburegedera Simon Appu of Nugamure	Chena	2 3 19	25	
Preliminary plan 2,045. Village—Petiyagoda in Aralupitiya korale of Bintenna division. Claimant—Crown.						
4	Hela-atwana alias Etwanekele	M. Hendrick Dias of Petiyagoda	Deniya	1 0 1	50	
Preliminary plan 1,937. Village—Hewanekumbura in Udupalata korale of Udukinda division. Claimant—Crown.						
1	Heenmedagoda	—	Patana, reservation for Elamakandura and Metihakakandura	2 0 38	—*	
2	Medagoda alias Himbiyakandurepatana	—	Patana, reservation for Metihakka, Bibilekanduras, and Mahaela	3 0 32	—*	
3	Do.	—	Patana, reservation for a burial ground	0 2 19	—*	
Final village plan 63. Village—Mirahawatta in Dambawinipalata korale of Udukinda division. Claimant—Crown.						
1j	Badagetayakandurepatana	—	Patana, reservation for Gansabhawa road	0 0 14	—*	
1k	Do.	Hinnarangahagollegedera Kiriwante	Chena and patana	0 3 14	45	
1l	Do.	—	Patana, reservation for Gansabhawa road and Badaketiya-kandura	0 2 16	—*	
40	Uhanewatthena alias Ampitiyepatana	—	Patana	4 3 10	56	
40H	Dewala Ellapotapatana	—	Patana, reservation for Gansabhawa road	0 0 26	—*	
40I	Do.	—	Patana contains old dewala, reservation for dewala	0 0 13	—*	
40J	Uhanewatthena alias Ampitiyepatana	—	Patana, reservation for irrigation	0 2 13	—*	
41	Ampitiyepatana	—	Patana	9 2 14	56	
41A	Do.	—	Patana, reservation for Gansabhawa road	0 0 27	—*	
41B	Do.	—	Patana contains Amritiya, reservation for Ampitiya	0 2 9	—*	
Claimant—Crown land, 7 perches, encroached upon by R. apakse Mahalamudiyanselage Sahapathy.						
4c	Ampitiyepatana	K. L. R. Mutu Banda of Mirahawatta	Patana	2 0 32	56	
Preliminary plan 2,092. Village—Kitulwattagama in Soranatotakorale of Wiyaluwa division. Claimant—Crown.						
1	Ampitigoda	Heenagaha-arawegedera Appuhami	Chena	1 0 3	28	
Preliminary plan 2,077. Village—Ranhawadigama in Medapalata korale of Udukinda division. Claimant—Crown.						
1	Rampawadigodapatana alias Ranhawadigodapatana	P. G. Singho Appu, ex Fiscal's Arachchi of Ranhawadigama	Chena	3 0 10	40	
Preliminary plan 2,081. Village—Kuruwambe in Wegampattu korale of Wellassa division. Claimant—Crown.						
2	Etunnetotawatta	Samel Fernando of Bibile	Chena contains 1 satinwood tree, tolobotree, jak tree and scrub	1 0 10	60	
Final village plan 17. Village—Idamegama in Dehewinipalata korale of Udukinda division. Claimant—Crown.						
16v	Daraneluwegoda alias Meddekirawala	Alawattagedera Kanagara Mudiyanselage Appuhamy	Deniya	0 3 16	60	
Final village plan 54. Village—Koslanuwa in Dambawinipalata korale of Udukinda division. Claimant—Crown.						
7f	Viharagodapatana	—	Patana	0 2 21	50	
7f8	Viharagodahena	—	Chena, reservation for stream, ela, and tank	1 1 19	—*	

Lot.	Name of Land.	Name of Applicant.	Description.	Extent.		Upset price per acre, Rs.
				A. R. P.	per acre, Rs.	
7F9	Viharagodahena	Medakumburegedera Kiri-henny and Koskanuwegedera R. M. Ukku Banda, both of Koskanuwa	Chena contains two valuable sappu trees	1	3 33	50
7F10	Footpath	—	Reservation for path	0	0 23	—*
7F11	Bokotuwa	—	Bo-tree, kotuwa, and reservation (reservation for village purposes)	0	0 5	—*
17	Aswedumehena	Village—Yahala-arawa in Dehiwinipalata korale of Udukinda division. Yonarawe edera Ukku	Chena	0	1 16	40
27B	Batawelapumbura	—	Paddy field	0	0 11	100
27D	Batawelapatana	R. M. Heen Hami and Kiri Banda	Patana	1	0 16	25

\* To be reserved (not for sale).

Further information regarding the sale of the above lands can be obtained from the Government Agent, Province of Uva, and plans from the Surveyor-General.

Colonial Secretary's Office,  
Colombo, November 30, 1920.

GRAEME THOMSON,  
Colonial Secretary

THE Government Agent of the Province of Uva is prepared to receive on or before Tuesday, January 4, 1921, at the Badulla Kachcheri, written applications for the lease for 99 years, subject to the provision that rent shall be revised at every interval of 30 years, counting from the date of the commencement of the lease from January 18, 1921, the under-mentioned portion of Crown land to be planted with rubber. No such applications will be entertained unless the applicant gives his full name and address, and until he makes with the Government Agent a deposit of survey fee as noted against the lot. Such deposit will not be returned until the lease of the land has been sold, or until it has been decided by the Government Agent that it will not be sold. On Tuesday, January 18, 1921, at the Badulla Kachcheri, the sale of the lease will be put up to auction, in accordance with the regulations of the Government regarding the lease of Crown lands. The highest bidder for the premium shall be the purchaser of the lease, but the bidding shall be confined to the original applicant and those other applicants whose applications shall have been made in the manner above specified.

The conditions of lease are obtainable from the Government Agent, Province of Uva, and the plan from the Surveyor-General.

An allotment of Crown land situated in Kandukara korale of the Badulla District of the Province of Uva.  
Final village plan 224. Village—Wasipone in Kandukara korale of Buttala division.

Lot.	Name of Land.	Applicant.	Description.	Extent.	Survey fees per acre.	Upset premium per acre.	Annual rent per acre for the first 30 years.	
							Each of the first 6 years.	Each of the remaining 24 years.
							Rs. c.	Rs. c.
5	Hompologodapatana ..	—	Patana ..	6 2 36	Rs. c. 3 0	2 50	0 84	2 50

Colonial Secretary's Office,  
Colombo, November 26, 1920.

GRAEME THOMSON,  
Colonial Secretary.

## LAND SALES BY THE SETTLEMENT OFFICER.

### NORTH-WESTERN PROVINCE.

No. 5,834, S. O.—On Saturday, January 22, 1921, at 11 A.M., the Land Settlement Officer will put up for sale or settlement, at Kotambepitiya Camp, the under-mentioned portions of Crown land, on the terms authorized by Government. Four allotments of land situated in the Karanda pattu korale of Katugampola hatpattu division of the Kurunegala District of the North-Western Province.

Preliminary plan 4,905—Kandayaya.

Lot.	Name of Land.	Name of Claimant.	Description.	Extent.	
				A. R. P.	per acre, Rs.
7	Kolongahamulawatta	(1) Vana Pana Lana Saranna Annarmala Chetty, (2) Anna Kana Kana Vena Seena Tana Mutturaman Chetty	Garden	35	0 36
10	Etambagahamulawatta	do.	do.	34	2 12
11	Do.	do.	do.	5	0 36
12	Gansabawa road	Crown	Road, with coconut trees	0	2 30*

\* For lease only.

Upset price at Rs. 16 to Rs. 50 per acre. Further information regarding these lands can be obtained from the Land Settlement Officer, and plans of them from the Surveyor-General.

Colonial Secretary's Office,  
Colombo, December 1, 1920.

GRAEME THOMSON,  
Colonial Secretary.



No. 5,335, S. O.—On Wednesday, January 12, 1921, at 10 A.M., the Land Settlement Officer will put up for sale or settlement, at Alawwa, the under-mentioned portions of Crown land, on the terms authorized by Government. Eight allotments of land situated in the Udakorale east of the Dambadeni hatpattu division of the Kurunegala District of the North-Western Province.

Lot.	Name of Land.	Name of Claimant.	Description.	Extent.		
				A.	R.	P.
9A	Welapillewa	Crownee not paid by (1) Talwatte Mohandirange Punchi H) Palate	Chena	0	1	11
23P	Kandeyayepillewa	Crownee not paid by Warnasuriya Mudiyañselage Koppu	do.	0	1	10
15I	Tunpelapillewa	Crownee not paid by (1) Warnasuriya Arachchilage K), (2) ditto Kumarappu	do.	0	1	8
35D	Talgahamulahena	Crownee not paid by (1) Warnasuriya Arachchilage K), (2) ditto Unguhami, (3) Hindapotdeniye Mohandij Unguhami	do.	2	0	33
94	Pansalawatta	Crownee not paid by Siyanayake Mudiyañselage Dingiri B) Hittarapola, as trustee for Hittarapola vihare	Garden	0	1	33
94A	Damagolla	do.	Rocky jungle	0	3	10
35B	Ketakelagahamulawatta	Crownee not paid by ...	Coconut	0	3	18
6B	Kajugahamulawatta	do.	do.	0	1	5

Upset price at Rs. 16 to Rs. 50 per acre. Further information regarding these lands can be obtained from the Land Settlement Officer, and plans of them from the Surveyor-General.

Colonial Secretary's Office,  
Colombo, December 1, 1920.

GRAEME THOMSON,  
Colonial Secretary.

No. 5,336, S. O.—On Friday, January 12, 1921, at 11 A.M., the Land Settlement Officer will put up for sale or settlement, at Kotambepitiya Camp, the under-mentioned portions of Crown land, on the terms authorized by Government. Five allotments of land situated in the Bakkorale of the Dewameddi hatpattu division of the Kurunegala District of the North-Western Province.

Lot.	Name of Land.	Name of Claimant.	Description.	Extent.		
				A.	R.	P.
58	Dangahamulawatta	(1) Ayake Mudiyañselage Kirihamy, (2) ditto Kaluhamy, (3) Nanhamy, (4) ditto Kiri Mudiyañselage	Chena	0	3	29
60	Kogahamulawatta	Ayake Mudiyañselage Ran Menika	do.	1	1	0
63	Meegahamulawatta	(1) Ayake Mudiyañselage Kiri Hamy, (2) ditto Kaluhamy, (3) Nanhamy, (4) ditto Kiri Mudiyañselage	Garden	0	1	35
66	Gansuriyagahamulakotuwa	do.	Chena	0	1	14
67	Bakmighamulakotuwa	(1) Achilaigedera Ran Menika, (2) ditto Kaluhami	Open land	0	1	26

Upset price at Rs. 16 to Rs. 50 per acre. Further information regarding these lands can be obtained from the Land Settlement Officer, and plans of them from the Surveyor-General.

Colonial Secretary's Office,  
Colombo, December 1, 1920.

GRAEME THOMSON,  
Colonial Secretary.

No. 5,337, S. O.—On Saturday, January 22, 1921, at 11 A.M., the Land Settlement Officer will put up for sale or settlement, at Kotambepitiya Camp, the under-mentioned portions of Crown land, on the terms authorized by Government. Eight allotments of land situated in the Baladora korale of the Dewameddi hatpattu division of the Kurunegala District of the North-Western Province.

Lot.	Name of Land.	Name of Claimant.	Description.	Extent.		
				A.	R.	P.
2	Dangahamulawatta	Lehalage Appurala	Garden	0	0	27
3	Helambagahamulawatta	(1) Davitralla, (2) Nonchihamy	do.	0	3	17
7	Patugahamulawatta	T. Ladawala	do.	1	1	37
8	Kongahamulawatta	do.	do.	0	2	38
9	Halambagahamulawatta	(1) amalage Panchirala; (2) Ran Menika	do.	0	2	28
10	Ambagahamulawatta	(1) giri Menika, (2) Kiri Etana	do.	0	2	18
12	Kongahamulawatta	(1) amalage Ukku Bada, (2) ditto Pinhami, (3) ditto Menika	do.	1	3	3
14	Kongahamulawatta alias Ambagahamulawatta	(1) adoraralalage Panchirala, (2) Muthu Menika	do.	0	3	8

Upset price at Rs. 16 to Rs. 50 per acre. Further information regarding these lands can be obtained from the Land Settlement Officer, and plans of them from the Surveyor-General.

Colonial Secretary's Office,  
Colombo, December 1, 1920.

GRAEME THOMSON,  
Colonial Secretary.

No. 5,338, S. O.—On Saturday, January 22, 1921, at 11 A.M., the Land Settlement Officer will put up for sale or settlement, at Kotambepitiya Camp, the under-mentioned portion of Crown land, on the terms authorized by Government. An allotment of land situated in the Baladora korale of the Dewameddi hatpattu division of the Kurunegala District of the North-Western Province.

Lot.	Name of Land.	Name of Claimant.	Description.	Extent.		
				A.	R.	P.
16	Siyambalagahawatta	Ayake Mudiyañselage Mudalhami of Nebodawewa in dagandahaye korale	Garden	0	2	22

Upset price at Rs. 16 to Rs. 50 per acre. Further information regarding this land can be obtained from the Land Settlement Officer, and plan of it from the Surveyor-General.

Colonial Secretary's Office,  
Colombo, December 1, 1920.

GRAEME THOMSON,  
Colonial Secretary.

No. 5,839, S. O.—On Friday, January 21, 1921, at 11 A.M., the Land Settlement Officer will put up for sale or settlement, at Kotambepitiya Camp, the under-mentioned portions of Crown land, on the terms authorized by Government. Fifteen allotments of land situated in the Baladora korale of the Dewamede hatpattu division of the Kurunegala District of the North-Western Province.

Block survey preliminary plan 1,615.—Kiteema.

Lot.	Name of Land.	Name of Claimant.	Description.	Extent.
				A. R. P.
25	Kongahawatta	Kaluarachchilage Kiri Banda and Dingiri Banda	Garden	0 2 5
26	Eramudugahawatta	(1) Kaluarachchilage Kiri Banda, (2) Dingiri Banda	Chena	0 1 32
27	Diwulgahawatta	Kaluarachchilage Appuhami	Garden	0 1 18
29	Damingahawatta	Mohandiramalage Ukku Banda	do.	0 1 8
30	Kumbukgahawatta	(1) Mahawattagamalage Ranhami, (2) ditto Ranhami	do.	0 1 1
31	Timbirigahawatta	Koralalage Appuhami, Vidane	do.	0 1 24
54	Palugahawewagawawatta	(1) Jayasundera Mudiyanseleage Ukku Banda, (2) ditto Ukku Banda, (3) ditto Pinhamy	do.	1 1 1
55	Wanawatta	(1) Kaluarachchilage Ranhami, (2) ditto Appuhami, (3) ditto Dingiri Banda, (4) ditto Hetuhami	do.	0 1 36
61	Wewapaulahena	(1) Koralalage Ran Menika, (2) ditto Ranhamy, (3) ditto Pun-chi Banda	Chena and garden	1 1 9
62	Wanawatta	(1) Ekanayake Mudiyanseleage Ran Menika, (2) ditto Ranhamy	Garden	1 1 29
63	Do.	(1) Koralalage Mudalih mi, (2) ditto Banda	do.	0 2 32
73	Kosgahawatta	Kaluarachchilage Ukkuhami	do.	0 1 31
74	Damingahawatta	Waduralage Ran Menika of Hunalembuwa	do.	0 0 39
77	Halambahawatta	(1) Somidiralage Kapuruhamy, (2) ditto Ukkuhamy	do.	0 2 2
78	Diwulgahawatta	Hengamuwaralage Mudalihmy	do.	0 2 22

Upset price at Rs. 16 to Rs. 50 per acre. Further information regarding these lands can be obtained from the Land Settlement Officer, and plans of them from the Surveyor-General.

Colonial Secretary's Office,  
Colombo, December 1, 1920.

GRAEME THOMSON,  
Colonial Secretary.

No. 5,840, S. O.—On Saturday, January 22, 1921, at 11 A.M., the Land Settlement Officer will put up for sale or settlement, at Kotambepitiya Camp, the under-mentioned portions of Crown land, on the terms authorized by Government. Five allotments of land situated in the Baladora korale of the Dewamede hatpattu division of the Kurunegala District of the North-Western Province.

Block survey preliminary plan 1,593.—Kahatagawewa.

Lot.	Name of Land.	Name of Claimant.	Description.	Extent.
				A. R. P.
27	Dangahamawatta	Sakrawartilage Punchi Nachchir	Plantains and chena	2 0 9
28½	Wewagawahena	Tengoda Naidelage Anthonia	Garden	0 2 28
30	Kajugahamulawatta	Kudaya Naidelage Girangi Nachchile	Chena	0 1 35
31	Dangahamulawatta	Tengoda Naidelage Bandiya Naice	Chena and garden	0 2 0
32	Karagahamawatta	(1) Kudaya Naidelage Naice, (2) Kiri Nachchile	do.	0 1 8

Upset price at Rs. 16 to Rs. 50 per acre. Further information regarding these lands can be obtained from the Land Settlement Officer, and plans of them from the Surveyor-General.

Colonial Secretary's Office,  
Colombo, December 1, 1920.

GRAEME THOMSON,  
Colonial Secretary.

No. 5,841, S. O.—On Saturday, January 22, 1921, at 11 A.M., the Land Settlement Officer will put up for sale or settlement, at Kotambepitiya Camp, the under-mentioned portions of Crown land, on the terms authorized by Government. Twelve allotments of land situated in the Baladora korale of the Dewamede hatpattu division of the Kurunegala District of the North-Western Province.

Block survey preliminary plan 1,591.—Likolawewa.

Lot.	Name of Land.	Name of Claimant.	Description.	Extent.
				A. R. P.
32	Mylagahamulawatta	Isa Umma	Garden	1 0 23
34	Karawalagahamulawatta	Ali Tambi, Vidane	do.	2 0 19
35	Mylagahamulawatta	Amina Umma	do.	2 1 27
36	Dangahamulawatta	Kana Ismail Lebbe	do.	1 1 16
37	Mylagahamulawatta	Pakir Lebballage Abubakar Lebbe	do.	0 3 28
38	Kongahamulawatta	Ismail Lebbe Arachchilage Muttu Amma	Chena	1 0 25
56	Dangahamulawatta	Kadija Umma and Ahamadu Lebbe	Garden	0 1 3
57	Daminagahamulawatta	Amina Umma	do.	0 1 15
58	Ambagahamulawatta	Ali Tambi, Vidane	do.	0 2 5
59	Kadurugahamulawatta	Abbu Akkara Lebbe	do.	0 1 9
60	Ambagahamulawatta	Puttala Minachchire	do.	0 2 29
62	Do.	Ibbura Lebbe (guardian Puttala Minachchire)	do.	0 2 38

Upset price at Rs. 16 to Rs. 50 per acre. Further information regarding these lands can be obtained from the Land Settlement Officer, and plans of them from the Surveyor-General.

Colonial Secretary's Office,  
Colombo, December 1, 1920.

GRAEME THOMSON,  
Colonial Secretary.

No. 5,842, S. O.—On Wednesday, January 12, 1921, at 10 A.M., the Land Settlement Officer will put up for sale or settlement, at Alawwa, the under-mentioned portions of Crown land, on the terms authorized by Government. Two allotments of land situated in the Udukaha korale south of the Dambadeni hatpattu division of the Kurunegala District of the North-Western Province.

Block survey preliminary plan 456.—Pahala Kalalawewa.

Lot.	Name of Land.	Name of Claimant.	Description.	Extent.
				A. R. P.
2F	Ratamahatmayage or Muruthalindehena	Herat Samarakoon Mudiyanseleage Banda, Korala	Chena and jungle	9 1 12
23	Meegahamulawatta	Crown, balance not paid by (1) Samarakoon Mudiyanseleage Nilame, (2) ditto Mohotti Banda, (3) ditto Herat Banda, (4) ditto Bisu Menika	Podi Garden	2 3 3

Upset price at Rs. 16 to Rs. 50 per acre. Further information regarding these lands can be obtained from the Land Settlement Officer, and plans of them from the Surveyor-General.

Colonial Secretary's Office,  
Colombo, December 1, 1920.

GRAEME THOMSON,  
Colonial Secretary.

No. 5,843, S. O.—On Friday, January 21, 1921, at 11 A.M., the Land Settlement Officer will put up for sale or settlement, at Kotambepitiya Camp, the under-mentioned portions of Crown land, on the terms authorized by Government. Five allotments of land situated in the Giratalane korale of the Dewamedhi hatpattu division of the Kurunegala District of the North-Western Province.

## Block survey preliminary plan 1,694.—Medagama.

Lot.	Name of Land.	Name of Claimant.	Description.	Extent. A. R. P.
4A	Dangahamulawatta	Bamunu Mudiyansele Kiri Menika	Garden	1 1 1
4B	Kongahakumburewatta	(1) Thoragolle Naidalagedera Kiri Meniki Nachchire, (2) Kiri Menika of Henagedera	do.	0 3 27
4	Guruwalakatuwahenyaya	Crown	Chena	24 3 23
61	Footpath	do.	Path	0 1 2
62B	Do.	do.	do.	0 0 13

Upset price at Rs. 16 to Rs. 50 per acre. Further information regarding these lands can be obtained from the Land Settlement Officer, and plans of them from the Surveyor-General.

Colonial Secretary's Office,  
Colombo, December 1, 1920.

GRAEME THOMSON,  
Colonial Secretary.

No. 5,844, S. O.—On Friday, January 21, 1921, at 11 A.M., the Land Settlement Officer will put up for sale or settlement, at Kotambepitiya Camp, the under-mentioned portions of Crown land, on the terms authorized by Government. Four allotments of land situated in the Giratalane korale of the Dewamedhi hatpattu division of the Kurunegala District of the North-Western Province.

## Block survey preliminary plan 1,678.—Patapiligama.

Lot.	Name of Land.	Name of Claimant.	Description.	Extent. A. R. P.
10	Bulughamulawatta	(1) Lankahenayalage Unga Henaya, (2) Lapaya Henaya, (3) Kiri Ridi	Garden	0 3 17
11	Kolongahamulawatta	(1) Lankahenalai Ratna Vidane, (2) Pulinga of Urapotta, (3) Lapaya Henaya of Walgampata	do.	0 1 39
12A	Do.	Lankahenayalage Ratna	do.	0 1 13
12A 1	Do.	do.	do.	0 0 33

Upset price at Rs. 16 to Rs. 50 per acre. Further information regarding these lands can be obtained from the Land Settlement Officer, and plans of them from the Surveyor-General.

Colonial Secretary's Office,  
Colombo, December 1, 1920.

GRAEME THOMSON,  
Colonial Secretary.

No. 5,845, S. O.—On Saturday, January 22, 1921, at 11 A.M., the Land Settlement Officer will put up for sale or settlement, at Kotambepitiya Camp, the under-mentioned portion of Crown land, on the terms authorized by Government. An allotment of land situated in the Baladara korale of the Dewamedhi hatpattu division of the Kurunegala District of the North-Western Province.

## Block survey preliminary plan 1,642.—Bamunugama.

Lot.	Name of Land.	Name of Claimant.	Description.	Extent. A. R. P.
31	Kahataçahakumburewatta	Ratnayake Mudiyansele Ausadahamy, ex Arachchi	Garden	1 3 28

Upset price at Rs. 16 to Rs. 50 per acre. Further information regarding this land can be obtained from the Land Settlement Officer, and plan of it from the Surveyor-General.

Colonial Secretary's Office,  
Colombo, December 1, 1920.

GRAEME THOMSON,  
Colonial Secretary.

No. 5,846, S. O.—On Wednesday, January 12, 1921, at 10 A.M., the Land Settlement Officer will put up for sale or settlement, at Alawwa, the under-mentioned portion of Crown land, on the terms authorized by Government. An allotment of land situated in the Udukaha korale east of the Dambadeni hatpattu division of the Kurunegala District of the North-Western Province.

## Block survey preliminary plan 487.—Talwatta.

Lot.	Name of Land.	Name of Claimant.	Description.	Extent. A. R. P.
2A	Hakurugehena	(1) Kuda Vidanelage Mudalihami, (2) Kapuruhami, (3) Bandulahanu, (4) Ram Menika	Jungle	1 1 2

Upset price at Rs. 16 to Rs. 50 per acre. Further information regarding this land can be obtained from the Land Settlement Officer, and plan of it from the Surveyor-General.

Colonial Secretary's Office,  
Colombo, December 1, 1920.

GRAEME THOMSON,  
Colonial Secretary.

No. 5,847, S. O.—On Wednesday, January 12, 1921, at 10 A.M., the Land Settlement Officer will put up for sale or settlement, at Alawwa, the under-mentioned portions of Crown land, on the terms authorized by Government. Four allotments of land situated in the Udukaha korale east of the Dambadeni hatpattu division of the Kurunegala District of the North-Western Province.

## Block survey preliminary plan 433.—Galatara.

Lot.	Name of Land.	Name of Claimant.	Description.	Extent. A. R. P.
29D	Dikçalagawahena	Crown; balance not paid by (1) Patiraja Mudiyansele Ranhami, (2) Kiri Banda, (3) Puchappu, (4) Ranhami, (5) Pinhami, (6) Puchirala	Garden	3 0 3
66A	Weralugollehena	Crown; balance not paid by (1) Kande Ralage Kiri Etana, (2) ditto Dingiri Hami, (3) ditto Wijehami	Chena	2 2 25
45	Bomahwewatta	Crown	Garden	0 0 31
45A	Do.	do.	do.	1 1 28

Upset price at Rs. 16 to Rs. 50 per acre. Further information regarding these lands can be obtained from the Land Settlement Officer, and plans of them from the Surveyor-General.

Colonial Secretary's Office,  
Colombo, December 1, 1920.

GRAEME THOMSON,  
Colonial Secretary.

**No. 5,848, S. O.**—On Friday, January 14, 1921, at 10 A.M., the Land Settlement Officer will put up for sale or settlement, at Giriulla Resthouse, the under-mentioned portion of Crown land, on the terms authorized by Government. An allotment of land situated in the Udukaha korale west of the Dambadeni hatpattu division of the Kurunegala District of the North-Western Province.

Block survey preliminary plan 571. Village—Masnoruwa.				
Lot.	Name of Land.	Name of Claimant.	Description.	Extent. A. R. P.
29	Thibbotugollemukalana	Crown	Forest	6 3 31

Upset price at Rs. 16 to Rs. 50 per acre. Further information regarding this land can be obtained from the Land Settlement Officer, and plan of it from the Surveyor-General.

Colonial Secretary's Office,  
Colombo, December 1, 1920.

GRAEME THOMSON,  
Colonial Secretary.

**No. 5,849, S. O.**—On Tuesday, January 18, 1921, at 12 noon, the Land Settlement Officer will put up for sale or settlement, at Kuliypitiya Resthouse, the under-mentioned portion of Crown land, on the terms authorized by Government. An allotment of land situated in the Yatikaha korale of Katugampola hatpattu division of the Kurunegala District of the North-Western Province.

Preliminary plan 4,490. Village—Mukalanyaya.				
Lot.	Name of Land.	Name of Claimant.	Description.	Extent. A. R. P.
D 109	Leverellagahamulawatta	(1) Lekamalage Dingiri Menika, (2) ditto Ukku Banda, (3) C. P. de Silva of Moratuwa	Garden	0 1 37

Upset price at Rs. 16 to Rs. 50 per acre. Further information regarding this land can be obtained from the Land Settlement Officer, and plan of it from the Surveyor-General.

Colonial Secretary's Office,  
Colombo, December 1, 1920.

GRAEME THOMSON,  
Colonial Secretary.

**No. 5,850, S. O.**—On Wednesday, January 12, 1921, at 10 A.M., the Land Settlement Officer will put up for lease, at Alawwa, the under-mentioned portions of Crown land, on the terms authorized by Government. Twelve allotments of land situated in the Udukaha korale south of the Dambadeni hatpattu division of the Kurunegala District of the North-Western Province.

Block survey preliminary plan 463.—Alawwa.				
Lot.	Name of Land.	Name of Claimant.	Description.	Extent. A. R. P.
103A	Kadurugahamulawatta	Crown, encroachment by (1) Mapa Mudiyanse Lage Punchi Banda, (2) Punchirala, (3) Ukku Banda	Garden with boutiques	0 0 5
103B	Do.	do.	Garden	0 0 4
113½A	Do.	do.	do.	0 0 2
115A	Do.	do.	Garden with boutiques	0 0 3
115½A	Do.	do.	do.	0 0 0.5
103½A	Para	Crown	Road and boutiques	0 0 1
103½	Welihenawatta	Crown, encroachment by Mapa Mudiyanse Lage Punchi Appuhamy, <i>ex-Kottase</i>	Garden	0 0 14
109½C	Diwulgahamulawatta <i>alias</i> Oyabodawatta	Crown, encroachment by M. D. S. Siriwardene, <i>ex-Korala</i> , and Kumarasinghe Arachchige Peter Henry Lawrence Peris	Garden with boutiques	0 0 7
115½	Galagawa <i>alias</i> Bogahamulawatta	Crown, encroachment by Kumarasinghe Arachchige Don Peter Henry Lawrence Peris and M. D. S. Siriwardene, <i>ex-Korala</i>	do.	0 0 4
109½A1	Paragahamulawatta <i>alias</i> Oyabodawatta	Crown, encroachment by (1) Mapa Mudiyanse Lage Punchi Appuhamy, (2) Bandara Menika, (3) Podi Menika, (4) Dingiri Amma	do.	0 0 3
109½B1	Do.	Crown, encroachment by (1) Herat Mudiyanse Lage Mutu Menika, (2) Angoda Liyanage Allis Perera	do.	0 0 6
113½	Heddewalawatta <i>alias</i> Kadurugahamulawatta	Crown, encroachment by Herat Mudiyanse Lage Mutu Menika and Kiri Amma	Garden	0 0 5

Upset price at Rs. 16 to Rs. 50 per acre. Further information regarding these lands can be obtained from the Land Settlement Officer, and plans of them from the Surveyor-General.

Colonial Secretary's Office,  
Colombo, December 1, 1920.

GRAEME THOMSON,  
Colonial Secretary.

**No. 5,851, S. O.**—On Thursday, January 13, 1921, at 12 noon, the Land Settlement Officer will put up for sale or settlement, at Kurunegala Kachcheri, the under-mentioned portions of Crown land, on the terms authorized by Government. Two allotments of land situated in the Rekko pattu of the Dambadeni hatpattu division of the Kurunegala District of the North-Western Province.

Block survey preliminary plan 1,489.—Godawita.				
Lot.	Name of Land.	Name of Claimant.	Description.	Extent. A. R. P.
6B	Ihalawewakumburapillewa	Samarakoon Mudiyanse Lage Kiri Mudiyanse	Garden	0 3 36
6C	Borallehena	(1) Samarakoon Mudiyanse Lage Kiri Mudiyanse, (2) Ukku Amma, (3) Punchirala, (4) Ausadahamy, (5) H. D. P. Fernando	Chena	0 1 2

Upset price at Rs. 16 to Rs. 50 per acre. Further information regarding these lands can be obtained from the Land Settlement Officer, and plans of them from the Surveyor-General.

Colonial Secretary's Office,  
Colombo, December 1, 1920.

GRAEME THOMSON,  
Colonial Secretary.

**No. 5,852, S. O.**—On Thursday, January 13, 1921, at 12 noon, the Land Settlement Officer will put up for sale or settlement, at Kurunegala Kachcheri, the under-mentioned portions of Crown land, on the terms authorized by Government. Ten allotments of land situated in the Kudagalboda korale of Weudawili hatpattu division of the Kurunegala District of the North-Western Province.

Lot.	Name of Land.	Name of Claimant.	Description.	Extent.		
				A.	R.	P.
8	Badalawatta	(1) Sri Kavi Laksana Pankit Koralalage Dona Sophia Hamine, (2) Sri Kavi Laksana Pankit Koralalage Dona Alice Hamine, (3) ditto Don Cornelis Appuhamy, (4) ditto Dona Adma Hamine all of Pattiyagoda, Colombo District	Garden	0	2	30
10	Do.	do.	do.	24	0	30
12	Pingallekotuwehena	do.	Chena	1	0	10
15	Badalawatta	do.	Garden	0	1	16
16	Do.	do.	do.	4	0	6
Preliminary plan 4,537A.—Bamunussa.						
31	Badalawatta	(1) Sri Kavi Laksana Pankit Koralalage Dona Sophia Hamine, (2) ditto Dona Alice Hamine, (3) ditto Don Cornelis Appuhamy, (4) ditto Dona Adma Hamine, all of Pattiyagoda	Garden	2	2	23
49	Siyambalagahakumbure-pillewa	Hajji Marikar and brother	do.	0	1	2
Preliminary plan 4,537A.—Pahala Badalawa.						
22	Badalawatta	Ranasinghe Arachchige David Perera Ranasinghe	Garden	21	2	18
23	Do.	do.	do.	4	3	3
24	Do.	do.	do.	0	3	13

Upset price at Rs. 16 to Rs. 50 per acre. Further information regarding these lands can be obtained from the Land Settlement Officer, and plans of them from the Surveyor-General.

Colonial Secretary's Office,  
Colombo, December 1, 1920.

GRAEME THOMSON,  
Colonial Secretary.

**No. 5,853, S. O.**—On Thursday, January 13, 1921, at 12 noon, the Land Settlement Officer will put up for sale or settlement, at Kurunegala Kachcheri, the under-mentioned portions of Crown land, on the terms authorized by Government. Three allotments of land situated in the Walgam pattu of Dewameddi hatpattu division of the Kurunegala District of the North-Western Province.

Lot.	Name of Land.	Name of Claimant.	Description.	Extent.		
				A.	R.	P.
1	Embalawamukalana	Sinna Lebbe Marikar Mohamad Marikar of Kurunegala	Forest	3	3	28
3	Do.	do.	do.	1	2	12
2	Do.	Crown, applied for by S. L. M. Mohamad Marikar	do.	25	1	11*

\* Upset price at Rs. 75 per acre.

Upset price at Rs. 16 to Rs. 50 per acre. Further information regarding these lands can be obtained from the Land Settlement Officer, and plans of them from the Surveyor-General.

Colonial Secretary's Office,  
Colombo, December 1, 1920.

GRAEME THOMSON,  
Colonial Secretary.

**No. 5,854, S. O.**—On Thursday, January 13, 1921, at 12 noon, the Land Settlement Officer will put up for sale or settlement, at Kurunegala Kachcheri, the under-mentioned portions of Crown land, on the terms authorized by Government. Four allotments of land situated in the Kudagalboda korale of Weudawili hatpattu division of the Kurunegala District of the North-Western Province.

Lot.	Name of Land.	Name of Claimant.	Description.	Extent.		
				A.	R.	P.
Preliminary plan 4,539A.—Gurulepola.						
25	Hittinawatta	Ranasinghe Arachchige David Perera Ranasinghe of Kurunegala	Garden	3	2	6
32	Piduruwalewatta	do.	do.	2	3	26
Preliminary plan 4,539A.—Tittawela.						
33	Hittinawatta	Ranasinghe Arachchige David Perera Ranasinghe of Kurunegala	Garden	1	3	20
35	Piduruwalewatta	do.	do.	7	2	7

Upset price at Rs. 16 to Rs. 50 per acre. Further information regarding these lands can be obtained from the Land Settlement Officer, and plans of them from the Surveyor-General.

Colonial Secretary's Office,  
Colombo, December 1, 1920.

GRAEME THOMSON,  
Colonial Secretary.

## LAND ACQUISITION NOTICES.

HAVING been duly directed by the Governor, with the advice of the Executive Council, acting under the provisions of "The Land Acquisition Ordinance of 1876," section 6, to take order for the acquisition of the following lands, required for a public purpose, namely, in connection with the extension of the oil industry, to wit:—

Lot.	Name of Land.	Description.	Name of Claimant.	Extent.		
				A.	R.	P.
1	Kadurugahawatta	Contains 5 buildings and portions of 2 buildings	The heirs of the late Mr. A. de A. Seneviratne	0	1	33.92
2	Do.	In waste, built upon by Railway Extension Department	do.	0	0	22.14
3	Do.	do.	do.	0	0	5.86
4	Pita-ela	Ela	do.	0	0	3.56

I hereby give public notice, as required by section 7, that the Government proposes to take possession of the lands. All persons interested in the aforesaid lands are hereby required to appear personally or by agent before me at this office on January 24, 1921, at 12 noon, and to state the nature of their respective interests in the lands, and the amount and particulars of their claims to compensation for such interests.

The Kachcheri,  
Colombo, November 30, 1920.

J. G. FRASER,  
Government Agent.

HAVING been duly directed by the Governor, with the advice of the Executive Council, acting under the provisions of "The Land Acquisition Ordinance of 1876," section 6, to take order for the acquisition of the following lands, required for a public purpose, namely, for cooly lines, &c., at Ratmalana quarry, at the 8th mile, Colombo-Galle road, to wit:—

Lot.	Name of Land.	Description.	Name of Claimant.	Extent.	
				A. R. P.	
1	Galpottewatta	Contains 8 coconut trees and a cadjan-roofed building	Wadutantirige Helena Alwis, &c.	0	0 13·3
2	Do.	Contains 2 coconut trees and a jak tree	Vidanage Soiya	0	0 6
3	Galwala	Metal quarry contains a jak tree	W. Charles Dabere	0	1 23·9
4	Kongahawatta	Contains 8 coconut trees and a cadjan shed	do.	0	0 30·3
5	Do.	Contains 4 coconut trees	R. M. Hendrick Perera	0	0 27·9
6	Para	Old road	Crown	0	0 2·7
7	Kongahawatta	Contains 4 breadfruit trees, 4 jak trees, and a cadjan-roofed building	W. Charles Dabere	0	0 24
8	Do.	Contains 4 coconut and 2 breadfruit trees	M. Abraham Costa	0	0 13·4
9	Para	Bare land	Crown	0	0 1·5

I hereby give public notice, as required by section 7, that the Government proposes to take possession of the lands. All persons interested in the aforesaid lands are hereby required to appear personally or by agent before me at this office on January 24, 1921, at 11.30 A.M., and to state the nature of their respective interests in the lands, and the amount and particulars of their claims to compensation for such interests.

The Kachcheri,

Colombo, November 30, 1920.

J. G. FRASER,  
Government Agent.

HAVING been duly directed by the Governor, with the advice of the Executive Council, acting under the provisions of "The Land Acquisition Ordinance of 1876," section 6, to take order for the acquisition of the following land, required for a public purpose, namely, for a road to the Government school at Kottawa, to wit:—

Lot.	Name of Land.	Description.	Name of Claimant.	Extent.	
				A. R. P.	
1	Eliasseygodawatta	Road	Kottawagamage Theberis of Kottawa	0	0 2·1

I hereby give public notice, as required by section 7, that the Government proposes to take possession of the land. All persons interested in the aforesaid land are hereby required to appear personally or by agent before me at Kottawa resthouse on January 8, 1921, at 2 P.M., and to state the nature of their respective interests in the land, and the amount and particulars of their claims to compensation for such interests.

The Kachcheri,

Galle, November 29, 1920.

R. B. HELTINGS,  
Government Agent.

HAVING been duly directed by the Governor, with the advice of the Executive Council, acting under the provisions of "The Land Acquisition Ordinance of 1876," section 6, to take order for the acquisition of the following land, required for a public purpose, namely, for the Kamburugamuwa school, to wit:—

Lot.	Name of Land.	Description.	Name of Claimant.	Extent.	
				A. R. P.	
1	Pinwatta alias Ganegodawatta	Coconut garden	Vidana Cahitige Don Sâdiris de Silva of Kotawila	0	1 5·2

I hereby give public notice, as required by section 7, that the Government proposes to take possession of the land. All persons interested in the aforesaid land are hereby required to appear personally or by agent before me at Matara Kachcheri on December 22, 1920, at 12 noon, and to state the nature of their respective interests in the land, and the amount and particulars of their claims to compensation for such interests.

Matara Kachcheri,  
November 18, 1920.

W. L. MURPHY,  
Assistant Government Agent.

HAVING been duly directed by the Governor, with the advice of the Executive Council, acting under the provisions of "The Land Acquisition Ordinance of 1876," section 6, to take order for the acquisition of the following land, required for a public purpose, namely, for erecting a hospital at Galgamuwa, to wit:—

Lot.	Name of Land.	Description.	Name of Claimant.	Extent.	
				A. R. P.	
2	Godakirillagahahena	Chena contains the foundation, &c., of a house in course of erection	Biso Menika of Galgamuwa	0	2 10·6

I hereby give public notice, as required by section 7, that the Government proposes to take possession of the land. All persons interested in the aforesaid land are hereby required to appear personally or by agent before me at Galgamuwa resthouse on January 5, 1921, at 1 P.M., and to state the nature of their respective interests in the land, and the amount and particulars of their claims to compensation for such interests.

Kurunegala Kachcheri,  
November 24, 1920.

C. R. CUMBERLAND,  
Government Agent.

### LAND RESUMPTION NOTICES.

WHEREAS the allotments of land described in the schedule hereunto annexed, containing in extent 1 acre 2 roods and 33 perches, situated in the village Neduveremp, in the Mantai north pattuwa of the Mantai division of the Mannar District of the Northern Province, which have been alienated by and on behalf of the Crown, appear to me to have been abandoned by the owners thereof for the last eight years and upwards; and whereas such owners or any persons lawfully claiming under them cannot be ascertained, notwithstanding all diligent and reasonable inquiries thereunto made by me:

Now know all men concerned that I, Baxandall Constantine, Government Agent of the Northern Province, by virtue of the powers vested in me by the Ordinance No. 4 of 1887, and with the sanction of His Excellency the Governor, do hereby declare, that if no claim to the said lands by or on behalf of any person able to establish a title thereunto is made to me on or before December 22, 1921, the same will be resumed by the Crown in terms of the 2nd section of the said Ordinance.

Given under my hand this 18th day of November, 1920.

B. CONSTANTINE,  
Government Agent.

Lot.	Name of Land.	Village.	Extent.	
			A. R. P.	
1655	Puliyadimoddaithoddam	Neduverempu	0	3 19
1656	Do.	do.	0	3 14
			1	2 33

Shown in preliminary plan 473 dated July 7, 1882.