



Ceylon Government Gazette

Published by Authority.

No. 7,147 — FRIDAY, DECEMBER 10, 1920.

Part III. — Lands.

Separate paging is given to each Part in order that it may be filed separately.

	PAGE		PAGE		PAGE
Land Settlement Notices —		Land Sales by the Government Agents :—		Land Sales by the Settlement Officer :—	
Final Orders	1945	North-Western Province	—	Northern Province	—
Preliminary Notices	1953	North-Central Province	—	Eastern Province	—
Land Sales by the Government Agents :—		Province of Uva	1978	North-Western Province	—
Western Province	1972	Province of Sabaragamuwa	1978	North-Central Province	—
Central Province	—	Land Sales by the Settlement Officer :—		Province of Uva	—
Southern Province	1973	Western Province	—	Province of Sabaragamuwa	—
Northern Province	1977	Central Province	—	Land Acquisition Notices	1979
Eastern Province	—	Southern Province	—	Land Resumption Notices	1980

FINAL ORDERS.

Ratnapura S. O. No. 509.

Order under Section 4, Sub-section (1), of "The Waste Lands Ordinances of 1897, 1899, 1900, and 1903."

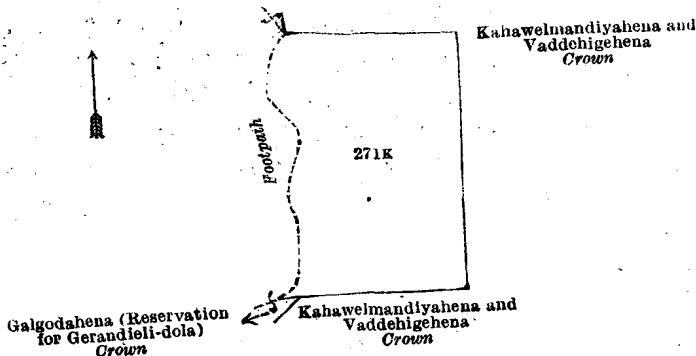
In the matter of the land commonly called or known as Katuwelmandiyahena, situate in the village of Denawakapatakada, in the Uda pattuwa of the Nawadun korale of the Ratnapura District, in the Province of Sabaragamuwa, and of "The Waste Lands Ordinances of 1897, 1899, 1900, and 1903."

WHEREAS in pursuance of section 1 of the said Ordinances it was duly declared and notified on the 3rd day of October, 1913, that if no claim to the land commonly called or known as Katuwelmandiyahena, situate in the village of Denawakapatakada, in the Uda pattuwa of the Nawadun korale of the Ratnapura District, in the Province of Sabaragamuwa, containing in extent 2 acres and 8 perches, and shown as lot 271k in block survey preliminary plan 161 and in the annexed diagram, was made to Howard Orme Fox, Special Officer appointed under section 28 of the said Ordinances, within the period of three months from the date specified in the said notice, such land would be declared the property of the Crown, and dealt with on account of the Crown (*vide* Notice No. 5,016) :

And whereas Galkadulle Elandalage Agochchi made claim thereto, and Howard Orme Fox and Walter Ernest Wait, Special Officers appointed under section 28 of the said Ordinances, made due inquiry into such claim, and whereas the said claimant and I, with the consent of His Excellency the Governor, came to an agreement in writing dated the 6th day of May, 1914, concerning the said land, under section 4, sub-section (1), of the said Ordinances, whereby it was agreed that the said claimant should be declared the purchaser of the said land upon payment on or before the 6th day of August, 1914, to the Government Agent at Ratnapura, of a sum of Rupees Thirty only (Rs. 30), as the purchase amount of the said land, and whereas the said amount has been duly paid by the said claimant, he is hereby, in pursuance of the agreement aforementioned, declared to be the purchaser of the said land, as more fully described herein below.

Description of the Land referred to.

The land commonly called or known as Katuwelmandiyahena, situated in the village of Denawakapatakada, in the Uda pattuwa of the Nawadun korale of the Ratnapura District, in the Province of Sabaragamuwa, containing in extent 2 acres and 8 perches, and shown as lot 271k in block survey preliminary plan 161 and in the annexed diagram, and bounded as follows : on the north and east by Kahawelmandiyahena and Vaddehigehena to be declared the property of the Crown under the Waste Lands Ordinances ; on the south by Kahawelmandiyahena and Vaddehigehena to be declared the property of the Crown under the Waste Lands Ordinances, Galgodahena (reservation for Gerandieli-dola) to be declared the property of the Crown under the Waste Lands Ordinances ; on the west by a footpath.



Surveyor-General's Office,
Colombo, May 12, 1920.

Scale of 4 Chains to an Inch.

F. J. SALMON,
for Acting Surveyor-General.

August 30, 1920.

W. E. WAIT,
Special Officer.

Ratnapura S. O. No. 510.

Order under Section 4, Sub-section (1), of "The Waste Lands Ordinances of 1897, 1899, 1900, and 1903."

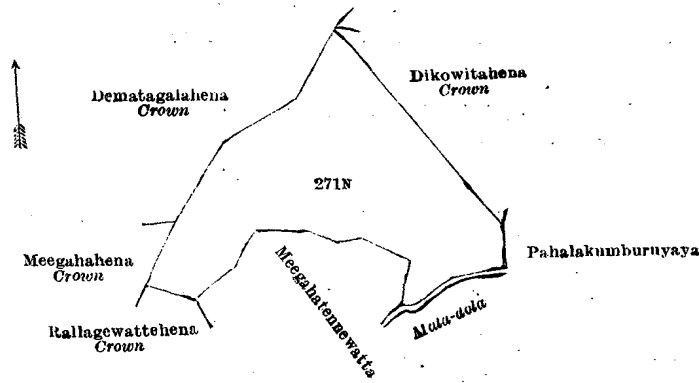
In the matter of the land commonly called or known as Dikowitahena and Medapillewa, situate in the village of Denawakapatakada, in the Uda pattuwa of the Nawadun korale of the Ratnapura District, in the Province of Sabaragamuwa, and of "The Waste Lands Ordinances of 1897, 1899, 1900, and 1903."

WHEREAS in pursuance of section 1 of the said Ordinances it was duly declared and notified on the 3rd day of October, 1913, that if no claim to the land commonly called or known as Dikowitahena and Medapillewa, situate in the village of Denawakapatakada, in the Uda pattuwa of the Nawadun korale of the Ratnapura District, in the Province of Sabaragamuwa, containing in extent 2 acres and 7 perches, and shown as lot 271N in block survey preliminary plan 161 and in the annexed diagram, was made to Howard Orme Fox, Special Officer appointed under section 28 of the said Ordinances, within the period of three months from the date specified in the said notice, such land would be declared the property of the Crown, and dealt with on account of the Crown (*vide* Notice No. 5,016):

And whereas Harambaya Watukarayalage Davith Sinno *alias* Meegahatenna Davitha made claim thereto, and Howard Orme Fox and Walter Ernest Wait, Special Officers appointed under section 28 of the said Ordinances, made due inquiry into such claim, and whereas the said claimant and I, with the consent of His Excellency the Governor, came to an agreement in writing dated the 6th day of May, 1914, concerning the said land under section 4, sub-section (1), of the said Ordinances, whereby it was agreed that the said claimant should be declared the purchaser of the said land upon payment on or before the 6th day of August, 1914, to the Government Agent at Ratnapura, of a sum of Rupees Thirty only (Rs. 30), as the purchase amount of the said land, and whereas the said amount has been duly paid by the said claimant, he is hereby, in pursuance of the agreement aforementioned, declared to be the purchaser of the said land, as more fully described herein below.

Description of the Land referred to.

The land commonly called or known as Dikowitahena and Medapillewa, situated in the village of Denawakapatakada, in the Uda pattuwa of the Nawadun korale of the Ratnapura District, in the Province of Sabaragamuwa, containing in extent 2 acres and 7 perches, and shown as lot 271N in block survey preliminary plan 161 and in the annexed diagram, and bounded as follows: on the north by Dematagalahena to be declared the property of the Crown under the Waste Lands Ordinances, Dikowitahena to be declared the property of the Crown under the Waste Lands Ordinances; on the east by Dikowitahena to be declared the property of the Crown under the Waste Lands Ordinances, Pahalakumburuyaya (private); on the south by the Maladola, Meegahatennewatta claimed by Harambagalage Davith and others, Rallagewattahena to be declared the property of the Crown under the Waste Lands Ordinances; on the west by Meegahahena to be declared the property of the Crown under the Waste Lands Ordinances, Dematagalahena to be declared the property of the Crown under the Waste Lands Ordinances.



Surveyor-General's Office,
Colombo, May 12, 1920.

Scale of 4 Chains to an Inch.

F. J. SALMON,
for Acting Surveyor-General.

August 30, 1920.

W. E. WAIT,
Special Officer.

Ratnapura S. O. No. 511.

Order under Section 4, Sub-section (1), of "The Waste Lands Ordinances of 1897, 1899, 1900, and 1903."

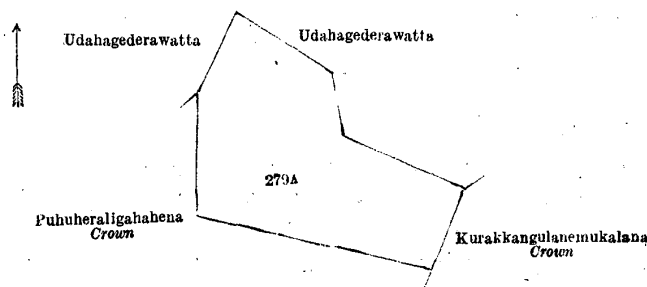
In the matter of the land commonly called or known as Puhuheraligahahena, situate in the village of Denawakapatakada, in the Uda pattuwa of the Nawadun korale of the Ratnapura District, in the Province of Sabaragamuwa, and of "The Waste Lands Ordinances of 1897, 1899, 1900, and 1903."

WHEREAS in pursuance of section 1 of the said Ordinances it was duly declared and notified on the 3rd day of October, 1913, that if no claim to the land commonly called or known as Puhuheraligahahena, situate in the village of Denawakapatakada, in the Uda pattuwa of the Nawadun korale of the Ratnapura District, in the Province of Sabaragamuwa, containing in extent 2 acres and 6 perches, and shown as lot 279A in block survey preliminary plan 161 and in the annexed diagram, was made to Howard Orme Fox, Special Officer appointed under section 28 of the said Ordinances, within the period of three months from the date specified in the said notice, such land would be declared the property of the Crown, and dealt with on account of the Crown (*vide* Notice No. 5,016):

And whereas Badugedeniya Palinguwalaye *alias* Obada Panguwe Hatan Kiralaye Kiri Anchiya made claim thereto, and Howard Orme Fox and Walter Ernest Wait, Special Officers appointed under section 28 of the said Ordinances, made due inquiry into such claim, and whereas the said claimant and I, with the consent of His Excellency the Governor, came to an agreement in writing dated the 6th day of May, 1914, concerning the said land, under section 4, sub-section (1), of the said Ordinances, whereby it was agreed that the said claimant should be declared the purchaser of the said land upon payment on or before the 6th day of August, 1914, to the Government Agent at Ratnapura, of a sum of Rupees Thirty only (Rs. 30), as the purchase amount of the said land, and whereas the said amount has been duly paid by the said claimant, he is hereby, in pursuance of the agreement aforementioned, declared to be the purchaser of the said land, as more fully described herein below.

Description of the Land referred to.

The land commonly called or known as Puhuheraligahahena, situated in the village of Denawakapatakada, in the Uda pattuwa of the Nawadun korale of the Ratnapura District, in the Province of Sabaragamuwa, containing in extent 2 acres and 6 perches, and shown as lot 279A in block survey preliminary plan 161 and in the annexed diagram, and bounded as follows: on the north by Udahagederawatta claimed by Niriellage Babanisa and others; on the east by Udahagederawatta claimed by Niriellage Babanisa and others, Kurakkangulanemukalana to be declared the property of the Crown under the Waste Lands Ordinances; on the south by Puhuheraligahahena to be declared the property of the Crown under the Waste Lands Ordinances; on the west by Puhuheraligahahena to be declared the property of the Crown under the Waste Lands Ordinances, Udahagederawatta claimed by Niriellage Babanisa and others.



Surveyor-General's Office,
Colombo, May 12, 1920.

Scale of 4 Chains to an Inch.

F. J. SALMON,
for Acting Surveyor-General.

W. E. WAIT,
Special Officer.

August 30, 1920.

Ratnapura S. O. No. 512.

Order under Section 4, Sub-section (1), of "The Waste Lands Ordinances of 1897, 1899, 1900, and 1903."

In the matter of the land commonly called or known as Mawatupitiya and Meegodahena, situate in the village of Denawakapatakada, in the Uda pattuwa of the Nawadun korale of the Ratnapura District, in the Province of Sabaragamuwa, and of "The Waste Lands Ordinances of 1897, 1899, 1900, and 1903."

WHEREAS in pursuance of section 1 of the said Ordinances it was duly declared and notified on the 3rd day of October, 1913, that if no claim to the land commonly called or known as Mawatupitiya and Meegodahena, situate in the village of Denawakapatakada, in the Uda pattuwa of the Nawadun korale of the Ratnapura District, in the Province of Sabaragamuwa, containing in extent 2 acres and 12 perches, and shown as lot 64A in block survey preliminary plan 161 and in the annexed diagram, was made to Howard Orme Fox, Special Officer appointed under section 28 of the said Ordinances, within the period of three months from the date specified in the said notice, such land would be declared the property of the Crown, and dealt with on account of the Crown (*vide* Notice No. 5,016):

And whereas Udakandapatirage Siribohamy made claim thereto, and Howard Orme Fox and Walter Ernest Wait, Special Officers appointed under section 28 of the said Ordinances, made due inquiry into such claim, and whereas the said claimant and I, with the consent of His Excellency the Governor, came to an agreement in writing dated the 6th day of May, 1914, concerning the said land, under section 4, sub-section (1), of the said Ordinances, whereby it was agreed that the said claimant should be declared the purchaser of the said land upon payment on or before the 6th day of August, 1914, to the Government Agent at Ratnapura, of a sum of Rupees Thirty only (Rs. 30), as the purchase amount of the said land, and whereas the said amount has been duly paid by the said claimant, he is hereby, in pursuance of the agreement aforementioned, declared to be the purchaser of the said land, as more fully described herein below.

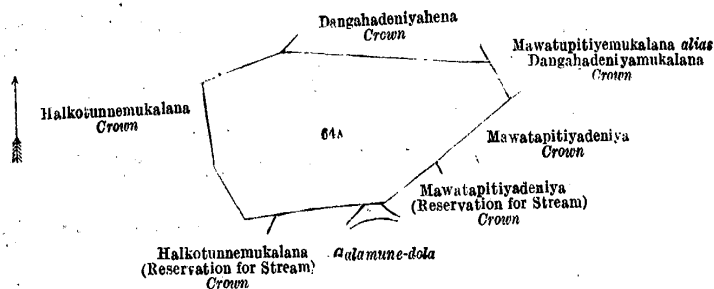
Description of the Land referred to.

The following lot situated in the village of Denawakapatakada, in the Uda pattuwa of the Nawadun korale of the Ratnapura District, in the Province of Sabaragamuwa, as described in the annexed diagram:—

Block survey preliminary plan 161.

Lot.	Name of Land.	Extent, A. R. P.
64A	Mawatupitiya and Meegodahena	2 0 12

and bounded as follows: on the north by Halkotunnemukalana to be declared the property of the Crown under the Waste Lands Ordinances, Dangahadeniyahena to be declared the property of the Crown under the Waste Lands Ordinances; on the east by Mawatupitiyemukalana *alias* Dangahadeniyemukalana to be declared the property of the Crown under the Waste Lands Ordinances, Mawatapitiyadeniya to be declared the property of the Crown under the Waste Lands Ordinances, Mawatapitiyadeniya (reservation for stream) to be declared the property of the Crown under the Waste Lands Ordinances; on the south by the Galamune-dola, Halkotunnemukalana (reservation for stream) to be declared the property of the Crown under the Waste Lands Ordinances, Halkotunnemukalana to be declared the property of the Crown under the Waste Lands Ordinances; on the west by Halkotunnemukalana to be declared the property of the Crown under the Waste Lands Ordinances.



Surveyor-General's Office,
Colombo, May 12, 1920.

Scale of 4 Chains to an Inch.

F. J. SALMON,
for Acting Surveyor-General.

W. E. WAIT,
Special Officer.
August 30, 1920.

Ratnapura S. O. No. 513.**Order under Section 4, Sub-section (1), of "The Waste Lands Ordinances of 1897, 1899, 1900, and 1903."**

In the matter of the lands commonly called or known as Maudellagehena (exclusive of the footpath passing through the land), situate in the village of Denawakapatakada, in the Uda pattuwa of the Nawadun korale of the Ratnapura District, in the Province of Sabaragamuwa, and of "The Waste Lands Ordinances of 1897, 1899, 1900, and 1903."

WHEREAS in pursuance of section 1 of the said Ordinances it was duly declared and notified on the 3rd day of October, 1913, that if no claim to the lands commonly called or known as Maudellagehena (exclusive of the footpath passing through the land), situate in the village of Denawakapatakada, in the Uda pattuwa of the Nawadun korale of the Ratnapura District, in the Province of Sabaragamuwa, containing in extent 2 acres and 12 perches, and shown as lots 271AD, 271AE, and 271AF in block survey preliminary plan 161 and in the annexed diagram, was made to Howard Orme Fox, Special Officer appointed under section 28 of the said Ordinances, within the period of three months from the date specified in the said notice, such lands would be declared the property of the Crown, and dealt with on account of the Crown (*vide* Notice No. 5,016):

And whereas Dikdeniya Hewayalage Babanisa made claim thereto, and Howard Orme Fox and Walter Ernest Wait, Special Officers appointed under section 28 of the said Ordinances, made due inquiry into such claim, and whereas the said claimant and I, with the consent of His Excellency the Governor, came to an agreement in writing dated the 6th day of May, 1914, concerning the said lands, under section 4, sub-section (1), of the said Ordinances, whereby it was agreed that the said claimant should be declared the purchaser of the said lands upon payment on or before the 6th day of August, 1914, to the Government Agent at Ratnapura, of a sum of Rupees Thirty only (Rs. 30), as the purchase amount of the said lands, and whereas the said amount has been duly paid by the said claimant, he is hereby, in pursuance of the agreement aforementioned, declared to be the purchaser of the said lands, as more fully described herein below.

Description of the Lands referred to.

The following lots situated in the village of Denawakapatakada, in the Uda pattuwa of the Nawadun korale of the Ratnapura District, in the Province of Sabaragamuwa, as described in the annexed diagram:—

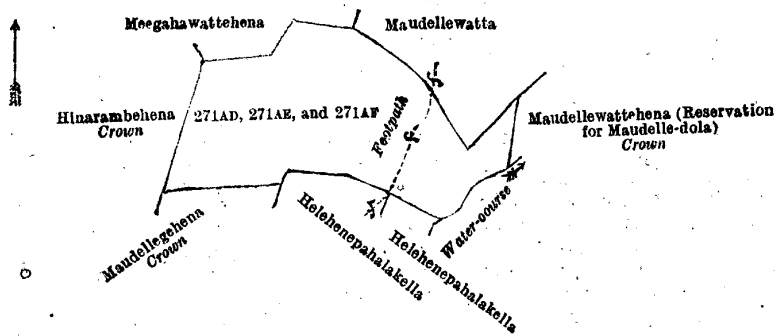
Block survey preliminary plan 161.

Lot.	Name of Land.	Extent, A. R. P.
271AD	Maudellagehena	1 2 20
271AE	Do.	0 0 9
271AF	Do.	0 1 23

(Exclusive of the footpath passing through the land.)

2 0 12

and bounded as follows: on the north by Meegahawattchena sold to Don Henry Wijewardena Tennakoon Bandara Mahatmaya under the Waste Lands Ordinances, Maudellewatta claimed by Maudella Emmanisa and others; on the east by Maudellewattchena (reservation for Maudelle-dola) to be declared the property of the Crown under the Waste Lands Ordinances; on the south by a water-course, Helehenepahalakella sold to Niriellage Davitha and another under the Waste Lands Ordinances, Helehenepahalakella claimed by Nirielle Davitha and others, Maudellagehena to be declared the property of the Crown under the Waste Lands Ordinances; on the west by Hinarambhena to be declared the property of the Crown under the Waste Lands Ordinances.



Surveyor-General's Office,
Colombo, May 12, 1920.

Scale of 4 Chains to an Inch.

F. J. SALMON,
for Acting Surveyor-General.

W. E. WAIT,
Special Officer.
August 30, 1920.

Ratnapura S. O. No. 514.

Order under Section 4, Sub-section (1), of "The Waste Lands Ordinances of 1897, 1899, 1900, and 1903."

In the matter of the land commonly called or known as Kospelawattehena *alias* Udawattehena, situate in the village of Denawakapatakada, in the Uda pattuwa of the Nawadun korale of the Ratnapura District, in the Province of Sabaragamuwa, and of "The Waste Lands Ordinances of 1897, 1899, 1900, and 1903."

WHEREAS in pursuance of section 1 of the said Ordinances it was duly declared and notified on the 3rd day of October, 1913, that if no claim to the land commonly called or known as Kospelawattehena *alias* Udawattehena, situate in the village of Denawakapatakada, in the Uda pattuwa of the Nawadun korale of the Ratnapura District, in the Province of Sabaragamuwa, containing in extent 2 acres and 9 perches, and shown as lot 90E in block survey preliminary plan 161 and in the annexed diagram, was made to Howard Orme Fox, Special Officer appointed under section 28 of the said Ordinances, within the period of three months from the date specified in the said notice, such land would be declared the property of the Crown, and dealt with on account of the Crown (*vide* Notice No. 5,016):

And whereas Midalanakattadige Punchi Dingirihamy made claim thereto, and Howard Orme Fox and Walter Ernest Wait, Special Officers appointed under section 28 of the said Ordinances, made due inquiry into such claim, and whereas the said claimant and I, with the consent of His Excellency the Governor, came to an agreement in writing dated the 5th day of May, 1914, concerning the said land under section 4, sub-section (1), of the said Ordinances, whereby it was agreed that the said claimant should be declared the purchaser of the said land upon payment on or before the 5th day of August, 1914, to the Government Agent at Ratnapura of a sum of Rupees Thirty only (Rs. 30) as the purchase amount of the said land, and whereas the said amount has been duly paid by the said claimant, he is hereby, in pursuance of the agreement afore-mentioned, declared to be the purchaser of the said land, as more fully described herein below.

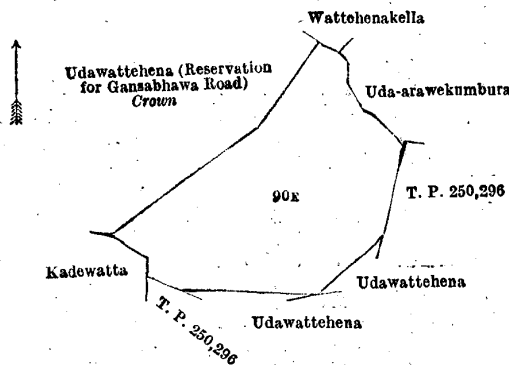
Description of the Land referred to.

The following lot situated in the village of Denawakapatakada, in the Uda pattuwa of the Nawadun korale of the Ratnapura District, in the Province of Sabaragamuwa, as described in the annexed diagram:—

Block survey preliminary plan 161.

Lot.	Name of Land.	Extent, A. R. P.
90E	Kospelawattehena <i>alias</i> Udawattehena	2 0 9

and bounded as follows: on the north by Udawattehena (reservation for Gansabhawa road) to be declared the property of the Crown under the Waste Lands Ordinances, Wattehenakella claimed by Gairenawatta Sudanthihamy and others, Uda-arawekumbura claimed by Kiribandalage Setuhamy and others; on the east by T. P. 250,296, Udawattehena claimed by P. S. Bridge and others; on the south by Udawattehena claimed by P. S. Bridge and others, T. P. 250,296; on the west by Kadewatta claimed by Midalanakattadige Mantirihamy and others, Udawattehena (reservation for Gansabhawa road) to be declared the property of the Crown under the Waste Lands Ordinances.



Surveyor-General's Office,
Colombo, May 12, 1920.

Scale of 4 Chains to an Inch.

F. J. SALMON,
for Acting Surveyor-General.

W. E. WAIT,
Special Officer.
August 30, 1920.

Ratnapura S. O. No. 515.

Order under Section 4, Sub-section (1), of "The Waste Lands Ordinances of 1897, 1899, 1900, and 1903."

In the matter of the lands commonly called or known as Polgaswattehena and Wawulugulanehena, situate in the village of Denawakapatakada, in the Uda pattuwa of the Nawadun korale of the Ratnapura District, in the Province of Sabaragamuwa, and of "The Waste Lands Ordinances of 1897, 1899, 1900, and 1903."

WHEREAS in pursuance of section 1 of the said Ordinances it was duly declared and notified on the 3rd day of October, 1913, that if no claim to the lands commonly called or known as Polgaswattehena and Wawulugulanehena, situate in the village of Denawakapatakada, in the Uda pattuwa of the Nawadun korale of the Ratnapura District, in the Province of Sabaragamuwa, containing in extent 1 acre and 18 perches, and shown as lots 271z, 271AA, and 271FI in block survey preliminary plan 161 and in the annexed diagram, was made to Howard Orme Fox, Special Officer appointed under section 28 of the said Ordinances, within the period of three months from the date specified in the said notice, such lands would be declared the property of the Crown, and dealt with on account of the Crown (*vide* Notice No. 5,016):

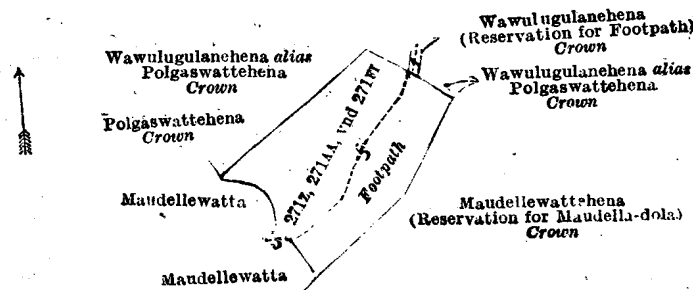
And whereas Wakkumburakankanamalage Mohottihamy made claim thereto, and Howard Orme Fox and Walter Ernest Wait, Special Officers appointed under section 28 of the said Ordinances, made due inquiry into such claim, and whereas the said claimant and I, with the consent of His Excellency the Governor, came to an agreement in writing dated the 6th day of May, 1914, concerning the said lands under section 4, sub-section (1), of the said Ordinances, whereby it was agreed that the said claimant should be declared the purchaser of the said lands upon payment on or before the 6th day of August, 1914, to the Government Agent at Ratnapura of a sum of Rupees Fifteen only (Rs. 15), as the purchase amount of the said lands, and whereas the said amount has been duly paid by the said claimant, he is hereby, in pursuance of the agreement afore-mentioned, declared to be the purchaser of the said lands, as more fully described herein below.

Description of the Lands referred to.

The following lots situated in the village of Denawakapatakada, in the Uda pattuwa of the Nawadun korale of the Ratnapura District, in the Province of Sabaragamuwa, as described in the annexed diagram:—

Block survey preliminary plan. 161.			Extent, A. R. P.
Lot.	Name of Land.		
271z	Polgaswattehena	0 2 14
271AA	Do.	0 1 30
271FI	Wawulugulanehena	0 0 14
			1 0 18

and bounded as follows: on the north by Wawulugulanehena *alias* Polgaswattehena to be declared the property of the Crown under the Waste Lands Ordinances, Wawulugulanehena (reservation for footpath) to be declared the property of the Crown under the Waste Lands Ordinances; on the east by Wawulugulanehena *alias* Polgaswattehena to be declared the property of the Crown under the Waste Lands Ordinances, Mandellewattehena (reservation for Mandella-dola) to be declared the property of the Crown under the Waste Lands Ordinances; on the south by Mandellewattehena (reservation for Mandella-dola) to be declared the property of the Crown under the Waste Lands Ordinances, Mandellewatta claimed by Mandelle Emmanisa and others; on the west by Mandellewatta claimed by Mandelle Emmanisa and others, Polgaswattehena to be declared the property of the Crown under the Waste Lands Ordinances.



Surveyor-General's Office,
Colombo, May 26, 1920.

Scale of 4 Chains to an Inch.

F. J. SALMON,
for Acting Surveyor-General.

August 30, 1920.

W. E. WAIT,
Special Officer.

Ratnapura S. O. No. 516.

Order under Section 4, Sub-section (1), of "The Waste Lands Ordinances of 1897, 1899, 1900, and 1903."

In the matter of the land commonly called or known as Gorakagodatennehena, situate in the village of Denawakapatakada, in the Uda pattuwa of the Nawadun korale of the Ratnapura District, in the Province of Sabaragamuwa, and of "The Waste Lands Ordinances of 1897, 1899, 1900, and 1903."

WHEREAS in pursuance of section 1 of the said Ordinances it was duly declared and notified on the 3rd day of October, 1913, that if no claim to the land commonly called or known as Gorakagodatennehena, situate in the village of Denawakapatakada, in the Uda pattuwa of the Nawadun korale of the Ratnapura District, in the Province of Sabaragamuwa, containing in extent 1 acre and 12 perches, and shown as lot 28 o in block survey preliminary plan 161 and in the annexed diagram, was made to Howard Orme Fox, Special Officer appointed under section 28 of the said Ordinances, within the period of three months from the date specified in the said notice, such land would be declared the property of the Crown, and dealt with on account of the Crown (*vide* Notice No. 5,016):

And whereas Godagama Kattadige Gira Etana made claim thereto, and Howard Orme Fox and Walter Ernest Wait, Special Officers appointed under section 28 of the said Ordinances, made due inquiry into such claim, and whereas the said claimant and the aforesaid Howard Orme Fox, with the consent of His Excellency the Governor, came to an agreement in writing dated the 4th day of August, 1916, concerning the said land, under section 4, sub-section (1), of the said Ordinances, whereby it was agreed that the said claimant should be declared the purchaser of the said land upon payment.

on or before the 4th day of November, 1916, to the Government Agent at Ratnapura, of a sum of Rupees Fifteen only (Rs. 15), as the purchase amount of the said land, and whereas the said amount has been paid by the said claimant, he is hereby, in pursuance of the agreement afore-mentioned, declared to be the purchaser of the said land, as more fully described herein below.

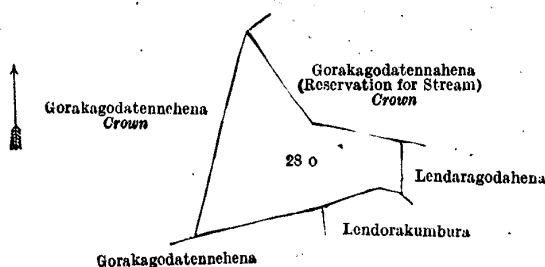
Description of the Land referred to.

The following lot situated in the village of Denawakapatakada, in the Uda pattuwa of the Nawadun korale of the Ratnapura District, in the Province of Sabaragamuwa, as described in the annexed diagram:—

Block survey preliminary plan 161.

Lot.	Name of Land.	Extent, A. R. P.
280	Gorakagodatennehena	1 0 12

and bounded as follows: on the north by Gorakagodatennehena (reservation for stream) to be declared the property of the Crown under the Waste Lands Ordinances; on the east by Lendaragodahena sold to V. L. M. Abdul Wahabu Marikkar under the Waste Lands Ordinances; on the south by Lendorakumbura claimed by Marapona Ratu Ganitha Gura and others, Gorakagodatennehena sold to Delgahage Suberat Etana under the Waste Lands Ordinances; on the west by Gorakagodatennehena to be declared the property of the Crown under the Waste Lands Ordinances.



Surveyor-General's Office,
Colombo, May 12, 1920.

Scale of 4 Chains to an Inch.

F. J. SALMON,
for Acting Surveyor-General.

August 30, 1920. W. E. WATT,
Special Officer.

Ratnapura S. O. No. 517.

Order under Section 4, Sub-section (1), of "The Waste Lands Ordinances of 1897, 1899, 1900, and 1903."

In the matter of the land commonly called or known as Helehenepahalakella (exclusive of the footpath passing through the land), situate in the village of Denawakapatakada, in the Uda pattuwa of the Nawadun korale of the Ratnapura District, in the Province of Sabaragamuwa, and of "The Waste Lands Ordinances of 1897, 1899, 1900, and 1903."

WHEREAS in pursuance of section 1 of the said Ordinances it was duly declared and notified on the 3rd day of October, 1913, that if no claim to the lands commonly called or known as Helehenepahalakella (exclusive of the footpath passing through the land), situate in the village of Denawakapatakada, in the Uda pattuwa of the Nawadun korale of the Ratnapura District, in the Province of Sabaragamuwa, containing in extent 2 acres and 13 perches and shown as lots 271AH, 271AI, and 271AJ in block survey preliminary plan 161 and in the annexed diagram, was made to Howard Orme Fox, Special Officer appointed under section 28 of the said Ordinances, within the period of three months from the date specified in the said notice, such lands would be declared the property of the Crown, and dealt with on account of the Crown (*vide* Notice No. 5,016):

And whereas (1) Niriellage Davitha and (2) Wakkumburakankanamalage Dingiri Mahatmaya made claim thereto, and Howard Orme Fox and Walter Ernest Wait, Special Officers appointed under section 28 of the said Ordinances, made due inquiry into such claim, and whereas the said claimants and I, with the consent of His Excellency the Governor, came to an agreement in writing dated the 6th day of May, 1914, concerning the said lands, under section 4, sub-section (1), of the said Ordinances, whereby it was agreed that the said claimants should be declared the purchasers of the said lands upon payment on or before the 6th day of August, 1914, to the Government Agent at Ratnapura, of a sum of Rupees Thirty only (Rs. 30), as the purchase amount of the said lands, and whereas the said amount has been duly paid by the said claimants, they are hereby, in pursuance of the agreement afore-mentioned, declared to be the purchasers of the said lands, as more fully described herein below.

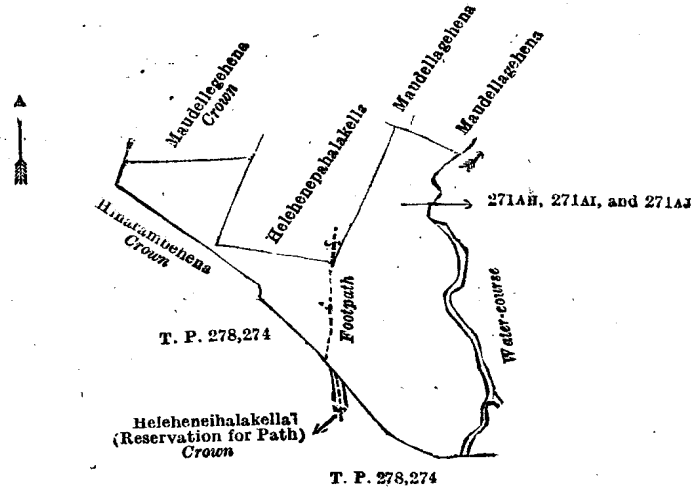
Description of the Lands referred to.

The following lots situated in the village of Denawakapatakada, in the Uda pattuwa of the Nawadun korale of the Ratnapura District, in the Province of Sabaragamuwa, as described in the annexed diagram:—

Block survey preliminary plan 161.

Lot.	Name of Land.	Extent, A. R. P.
271AH	Helehenepahalakella	0 2 13
271AI	Do.	0 0 8
271AJ	Do.	1 1 32
(Exclusive of the footpath passing through the land).		2 0 13

and bounded as follows: on the north by Maudellegehena to be declared the property of the Crown under the Waste Lands Ordinances, Helehenepahalakella claimed by Nirielle Davitha and others, Maudellegehena sold to Dikdeniye Hewayalage Babanisa under the Waste Lands Ordinances, Maudellegehena sold to Dikdeniye Hewayalage Babanisa under the Waste Lands Ordinances; on the east by a water-course; on the south by T. P. 278,274, Helehenepahalakella (reservation for path) to be declared the property of the Crown under the Waste Lands Ordinances; on the west by T. P. 278,274, Hinarambena to be declared the property of the Crown under the Waste Lands Ordinances.



Surveyor-General's Office,
Colombo, May 12, 1920.

Scale of 4 Chains to an Inch.

F. J. SALMON,
for Acting Surveyor-General.

W. E. WAIT,
Special Officer.

August 30, 1920,

Ratnapura S. O. No. 518.

Order under Section 4, Sub-section (1), of "The Waste Lands Ordinances of 1897, 1899, 1900, and 1903."

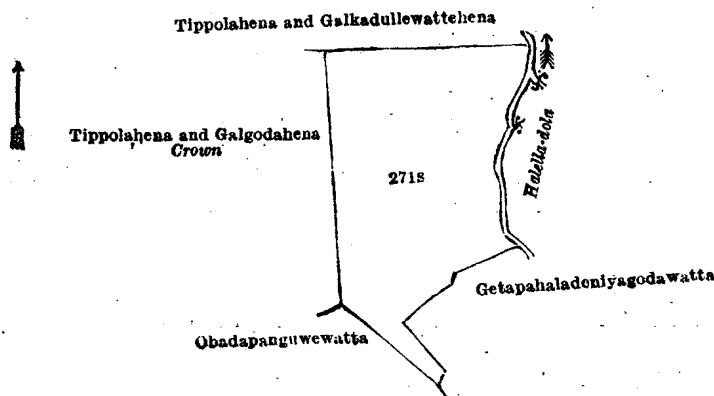
In the matter of the land commonly called or known as Tippolahena, situate in the village of Denawakapatakada, in the Uda pattuwa of the Nawadun korale of the Ratnapura District, in the Province of Sabaragamuwa, and of "The Waste Lands Ordinances of 1897, 1899, 1900, and 1903."

WHEREAS in pursuance of section 1 of the said Ordinances it was duly declared and notified on the 3rd day of October, 1913, that if no claim to the land commonly called or known as Tippolahena, situate in the village of Denawakapatakada, in the Uda pattuwa of the Nawadun korale of the Ratnapura District, in the Province of Sabaragamuwa, containing in extent 2 acres and 8 perches, and shown as lot 271s in block survey preliminary plan 161 and in the annexed diagram, was made to Howard Orme Fox, Special Officer appointed under section 28 of the said Ordinances, within the period of three months from the date specified in the said notice, such land would be declared the property of the Crown, and dealt with on account of the Crown (*vide* Notice No. 5,016):

And whereas (1) Balayalaye Mananchiya and (2) Palinguwalaye Ananchi made claim thereto, and Howard Orme Fox and Walter Ernest Wait, Special Officers appointed under section 28 of the said Ordinances, made due inquiry into such claim, and whereas the said claimants and I, with the consent of His Excellency the Governor, came to an agreement in writing dated the 6th day of May, 1914, concerning the said land, under section 4, sub-section (1), of the said Ordinances, whereby it was agreed that the said claimants should be declared the purchasers of the said land upon payment on or before the 6th day of August, 1914, to the Government Agent at Ratnapura of a sum of Rupees Thirty only (Rs. 30), as the purchase amount of the said land, and whereas the said amount has been duly paid by the said claimants, they are hereby, in pursuance of the agreement afore-mentioned, declared to be the purchasers of the said land, as more fully described herein below.

Description of the Land referred to.

The land commonly called or known as Tippolahena, situated in the village of Denawakapatakada, in the Uda pattuwa of the Nawadun korale of the Ratnapura District, in the Province of Sabaragamuwa, containing in extent 2 acres and 8 perches and shown as lot 271s in block survey preliminary plan 161 and in the annexed diagram, and bounded as follows: on the north by Tippolahena and Galkadullewattehenena sold to Balahewayalage Siridiya, vedarala, under the Waste Lands Ordinances; on the east by the Halella-dola; on the south by Getapahaladeniyagodawatta claimed by Balayalaye Mananchiya, Obadapanguwewatta claimed by Palinguwalaye Kirianchia and others; on the west by Tippolahena and Galgodahena to be declared the property of the Crown under the Waste Lands Ordinances.



Surveyor-General's Office,
Colombo, May 12, 1920.

Scale of 4 Chains to an Inch.

F. J. SALMON,
for Acting Surveyor-General.

W. E. WAIT,
Special Officer.

August 30, 1920.

PRELIMINARY NOTICES.

Colombo Notice No. 7,706.

Notice under "The Waste Lands Ordinances of 1897, 1899, 1900, and 1903."

TAKE notice that unless within three months from December 10, 1920, the persons, if any, who claim any interest in the land hereinafter mentioned appear before the Assistant Government Agent of the Colombo and Negombo Districts of the Western Province, at his office in Colombo, and make claim in person or in writing to the said land or to some interest therein :

Such Assistant Government Agent, in pursuance of the powers in him vested by the said Ordinances, will declare by writing under his hand that the said land, to which no claim has been made, is the property of the Crown.

H. E. NEWNHAM,
Assistant Government Agent.

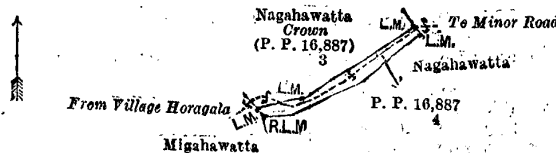
Description of the Land referred to.

The following lot situated in the village of Dampe, in Meda pattuwa of Hewagam korale, in the Colombo District of the Western Province, as described in the annexed diagram :—

Preliminary plan 16,887.

Lot.	Name of Land.	Extent, A. R. P.
4	Nagahawatta (reservation for footpath)	0 0 18

and bounded as follows : on the north-east and south-east by Nagawawatta claimed by G. Sanchi Appu and others ; on the south-west by Migahawatta claimed by Jusay Fernando and others ; and on the north-west by Nagahawatta claimed by the Crown (P. P. 16,887/3).



Surveyor-General's Office,
Colombo, September 14, 1920.

Scale of 4 Chains to an Inch.

C. H. VINCE,
for Surveyor-General.

Kurunegala Notice No. 7,707.

Notice under "The Waste Lands Ordinances of 1897, 1899, 1900, and 1903."

TAKE notice that unless within three months from December 10, 1920, the persons, if any, who claim any interest in the lands hereinafter mentioned or in any one or more of such lands or to some interest therein make claim in person or in writing to the said lands or any of them or to some interest therein to H. C. Toller, Esq., Special Officer appointed under section 23 of "The Waste Lands Ordinances of 1897, 1899, 1900, and 1903," at his office at Colombo :

Such Special Officer, in pursuance of the powers vested in him by the said Ordinances, will declare by writing under his hand that the said lands, or such of them as to which no claim has been made, are the property of the Crown.

H. C. TOLLER,
Special Officer.

NOTE.—A claim to a right of way over the said lands or any of them is a claim to an interest in the land or lands.

Description of the Lands referred to.

The following lots situated in the village of Giratalane Acharigama, in the Giratalane korale of the Dewamedī hatpattu of the Kurunegala District, in the North-Western Province, as described in the annexed diagram :—

Block survey preliminary plan 1,717½.

Lot.	Name of Land.	Extent, A. R. P.	Lot.	Name of Land.	Extent, A. R. P.
1	Gansabhawa road (part)	0 0 10	50	Minipitiyahena	5 3 7
2	Julgahamulawatta (road reservation)	0 0 4	50A	Rukkattanagahamulahena	5 0 21
5	Kajugahawatta (do.)	0 0 2	50c	Do.	2 1 0
6	Do. (do.)	0 0 5	50L	Para (path)	0 1 31
9	Ehetugahawetiyeawatta (do.)	0 0 3	52B	Para (footpath)	0 0 4
11	Do. (do.)	0 0 4	59	Pataha (water-hole)	0 0 19
15	Dolohomunewatta (do.)	0 0 4	60	Ela (stream)	0 0 6
16	Nugagahamulahena (do.)	0 0 3	65	Ihalawetiyeawewa (tank)	1 1 11
19	Road reservation	0 0 8	68	Dewatapara (path)	0 0 5
20	Do.	0 0 9	70	Halmillagahamulakotuwa (bund reservation)	0 0 18
22	Main road	1 1 31	77	Alutwelewetiya (tank)	0 3 17
23	Road reservation	0 1 0	78	Karagaslandewetiya (tank)	0 3 4
25	Do.	0 0 2	80	Siyambalagahawetiya (do.)	0 3 24
26B	Maragahamulahena	0 2 18	85	Timbirigaswetiya alias Beligaswetiya (tank)	0 3 22
29	Siyambalagahamulawatta (road reservation)	0 0 3	86	Gansabhawa road	0 2 3
30	Gansabhawa road	0 3 9			
31	Ehetugahamulawatta (road reservation)	0 0 19			
40A	Para (path)	0 0 32			
43	Giratalane Acharigamawewa (tank)	7 3 27			
					30 3 28

and bounded as follows : on the north by the village limit of Giratalana, the village limit of Giratalana (part of Gansabhawa road to Madulla) ; on the east by the village limit of Dolohomuna, the village limit of Hettipola, the village limit of Ihala Malagane ; on the south by the village limit of Ihala Malagane, the village limit of Kurundukumbura ; on the west by the village limit of Keliyawa.

NOTE.—The following lots lying within the above-mentioned boundaries are excluded from this notice, and no part of their aggregate acreage of 109 acres 3 roods and 3 perches is included in the acreage of 30 acres 3 roods and 28 perches given above:—

Block survey preliminary plan 1,717½.

Lot.	Name of Land.	Extent, A. R. P.	Lot.	Name of Land.	Extent, A. R. P.
A 3	Julgahamulawatta (T. P. 337,996)	0 2 1	A 47	Siyambalagahamulawatta	0 1 25
A 4	Kajugahawatta (T. P. 338,134)	0 1 33	A 48	Kongahamulawatta (T. P. 337,763)	1 1 11
A 7	Do.	0 2 9	A 49	Rukattanagahamulawatta (T. P. 337,659)	0 1 17
A 8	Ehatugahawetiyewatta (T. P. 339,440)	0 2 20	A 50B	Ehatugahawetiyahena	2 1 38
A 10	Do. (do.)	0 1 31	A 50D	Palugahawetiyahena	4 1 26
A 12	Helambagahakumbura, Pahalawela	7 1 21	A 50E	Minipitiyehena	1 0 28
A 13	Rukattanagahamulawatta (T. P. 339,586)	0 3 1	A 50F	Kahatagahamulahena	3 1 10
A 13A	Dolohomunawatta (T. P. 338,213)	0 1 37	A 50G	Do.	0 3 24
A 13B	Wewagawawatta (T. P. 336,694)	0 0 24	A 50H	Beligaswattahena	0 2 15
A 14	Dolohomunewatta (T. P. 338,213)	0 1 10	A 50I	Do.	2 3 36
A 17	Nugagahamulahena (T. P. 339,586)	0 2 0	A 50J	Beligaswatta (T. P. 337,660)	0 1 25
A 18	Do. (T. P. 336,694)	0 0 37	A 50K	Do. (T. P. 339,565)	0 2 22
A 21	Do. (do.)	0 0 26	A 51	Kotuhewatta (T. P. 337,799)	2 0 32
A 24	Badawetiyekumbura	2 1 24	A 52	Wewawanehena (T. P. 336,716)	0 1 8
A 26	Kohombagahamulahena	1 0 24	A 52A	Do. (T. P. 336,665)	0 0 32
A 26A	Wewawawatta (T. P. 340,054)	0 3 15	A 52C	Do. (T. P. 339,281)	0 0 7
A 26C	Divulgahamulahena	0 2 37	A 52D	Wewawanewatta (T. P. 336,673)	0 0 25
A 26D	Siyambalagahamulahena	1 0 19	A 53	Do. (T. P. 339,281)	0 0 32
A 26E	Do. (T. P. 337,606)	0 1 30	A 54	Do. (T. P. 337,877)	0 2 12
A 26F	Siyambalagahamulawatta (T. P. 336,674)	0 1 19	A 55	Do. (do.)	0 0 24
A 26G	Do. (T. P. 337,658)	0 2 2	A 56	Kotuhewatta (T. P. 336,709)	0 3 1
A 26H	Do.	0 2 8	A 57	Kongahamulapillewa (T. P. 339,592)	0 0 37
A 26I	Do. (T. P. 339,312)	0 1 25	A 58	Kotuhewatta	0 0 37
A 27	Kongahamulawatta	0 1 1	A 61	Wetiypaulakumbura	4 0 14
A 28	Siyambalagahamulawatta (T. P. 339,807)	0 2 39	A 61A	Do.	2 2 19
A 32	Ehetugahamulawatta (T. P. 337,725)	0 2 30	A 61B	Road	0 0 30
A 33	Do. (do.)	0 1 3	A 62	Daminagahamulawatta (T. P. 337,795)	0 3 19
A 34	Ehatugahawetiya (abandoned tank) (T. P. 339,306)	0 3 4	A 63	Wetiyehena (reservation for bund) (T. P. 398,135)	0 0 33
A 35	Siyambalagahamulawatta (T. P. 337,787)	1 1 38	A 64	Siyambalagahamulawatta (T. P. 339,135)	0 3 27
A 36	Kahatagahamulakamata (threshing-floor)	0 0 10	A 66	Halmillagahamulakotuwa (reservation for bund) (T. P. 336,708)	0 0 17
A 37	Dangahakotuwekumbura, Baddalaye-kumbura, and Meegahamulawela	7 0 16	A 67	Kajugahamulawatta (T. P. 337,607)	0 0 39
A 38	Meegahamulawatta	0 3 14	A 69	Ehalagahamulawatta	0 0 16
A 39	Kahatagahamulawatta	1 2 37	A 71	Siyambalagahamulakamata (threshing-floor)	0 0 7
A 40	Kahatagahamulahena	10 3 26	A 72	Siyambalagahamulawatta	2 2 17
A 40B	Galagawahena (T. P. 339,602)	5 0 11	A 73	Kohombagahamulawatta	2 3 39
A 40C	Do. (T. P. 339,683)	1 3 34	A 73½	Kongahamulawatta	0 0 6
A 40D	Do. (T. P. 339,247)	1 2 9	A 74	Siyambalagahamulawatta	0 0 36
A 40E	Do. (T. P. 337,724)	2 0 13	A 75	Alutwela	1 2 8
A 40F	Siyambalagahamulahena (T. P. 340,006)	2 0 10	A 76	Wewawanewatta (reservation for bund) (T. P. 339,991)	0 1 16
A 40G	Do. (T. P. 337,726)	1 1 7	A 79	Kongahamulawatta (T. P. 337,797)	4 0 3
A 41	Dangahakotuwepillewa, reservation for bund (T. P. 339,602)	0 0 20	A 81	Timbirigahawetiyahena	1 3 8
A 42	Wewawanewatta (T. P. 336,701)	0 0 27	A 81A	Do. (T. P. 337,605)	1 1 31
A 44	Wewawanehena (reservation for bund)	0 0 37	A 82	Timbirigahawetiyewatta	0 0 24
A 45	Dangahakotuwekamata (threshing-floor)	0 0 15	A 83	Kohombagahakotuwa	0 0 17
A 46	Siyambalagahamulawatta	0 1 7	A 84	Do. (reservation for bund)	0 0 20
			A 87	Beligaswatta (T. P. 339,763)	0 0 12
					109 3 3

[For Diagram see page 1955.]

Puttalam Notice No. 7,708.

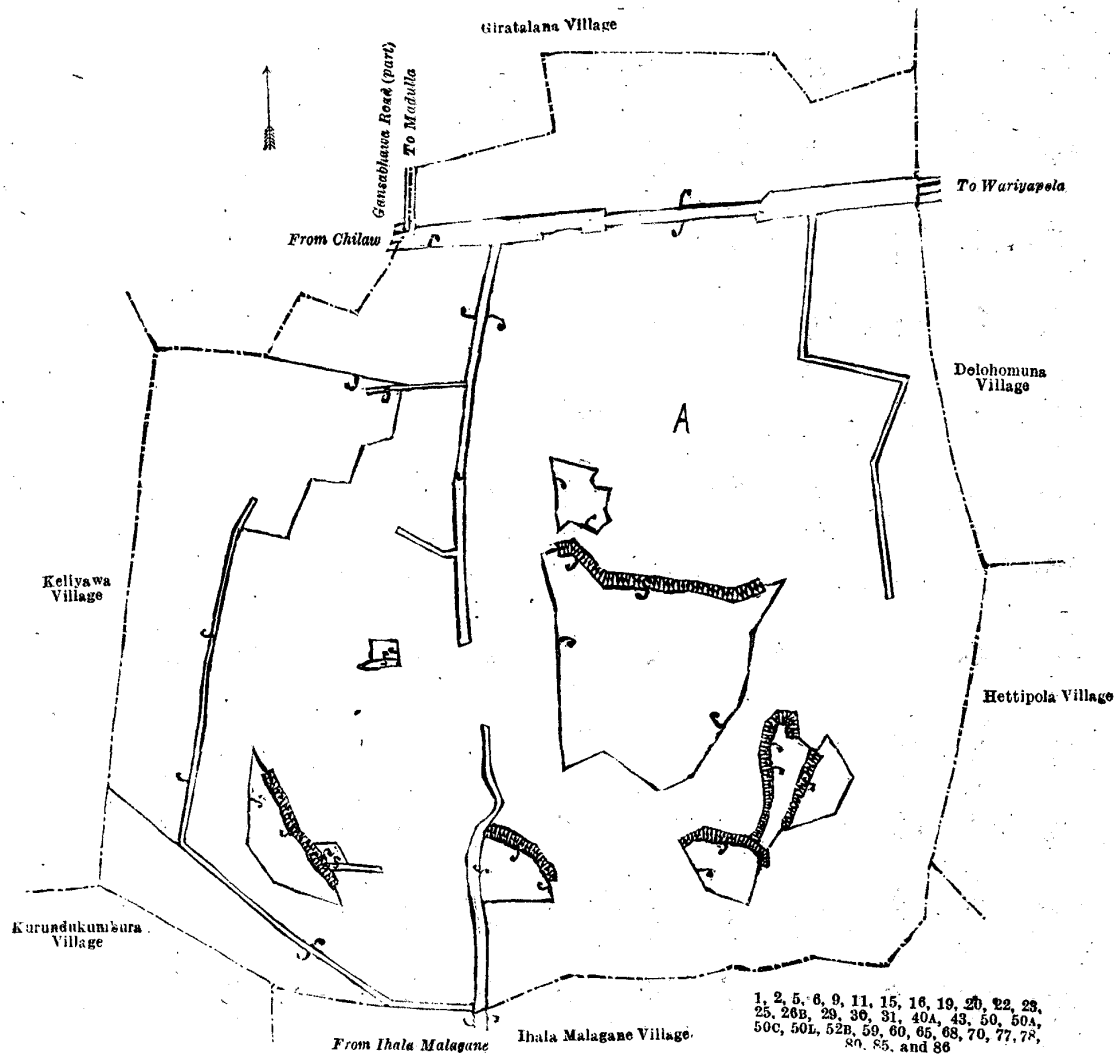
Notice under "The Waste Lands Ordinances of 1897, 1899, 1900, and 1903."

TAKE notice that unless within three months from December 10, 1920, the persons, if any, who claim any interest in the lands hereinafter mentioned or in any one or more of such lands or to some interest therein make claim in person or in writing to the said lands or to any of them or to some interest therein to W. E. Wait, Esq., Special Officer appointed under section 28 of "The Waste Lands Ordinances of 1897, 1899, 1900, and 1903," at his office at Colombo:

Such Special Officer, in pursuance of the powers vested in him by the said Ordinances, will declare by writing under his hand that the said lands, or such of them as to which no claim has been made, are the property of the Crown.

W. E. WAIT,
Special Officer.

NOTE.—A claim to a right of way over the said lands or any of them is a claim to an interest in the land or lands.



Surveyor-General's Office,
Colombo, October 5, 1920.

Scale of 8 Chains to an Inch.

Kurunegala S. O. 104—1920.

F. J. SALMON,
for Acting Surveyor-General.

Description of the Lands referred to.

The following lots situated in the village of Ninden, within the Local Board limits of Puttalam of the Puttalam District, in the North-Western Province, as described in the annexed diagram :—

Preliminary plan 4,839.

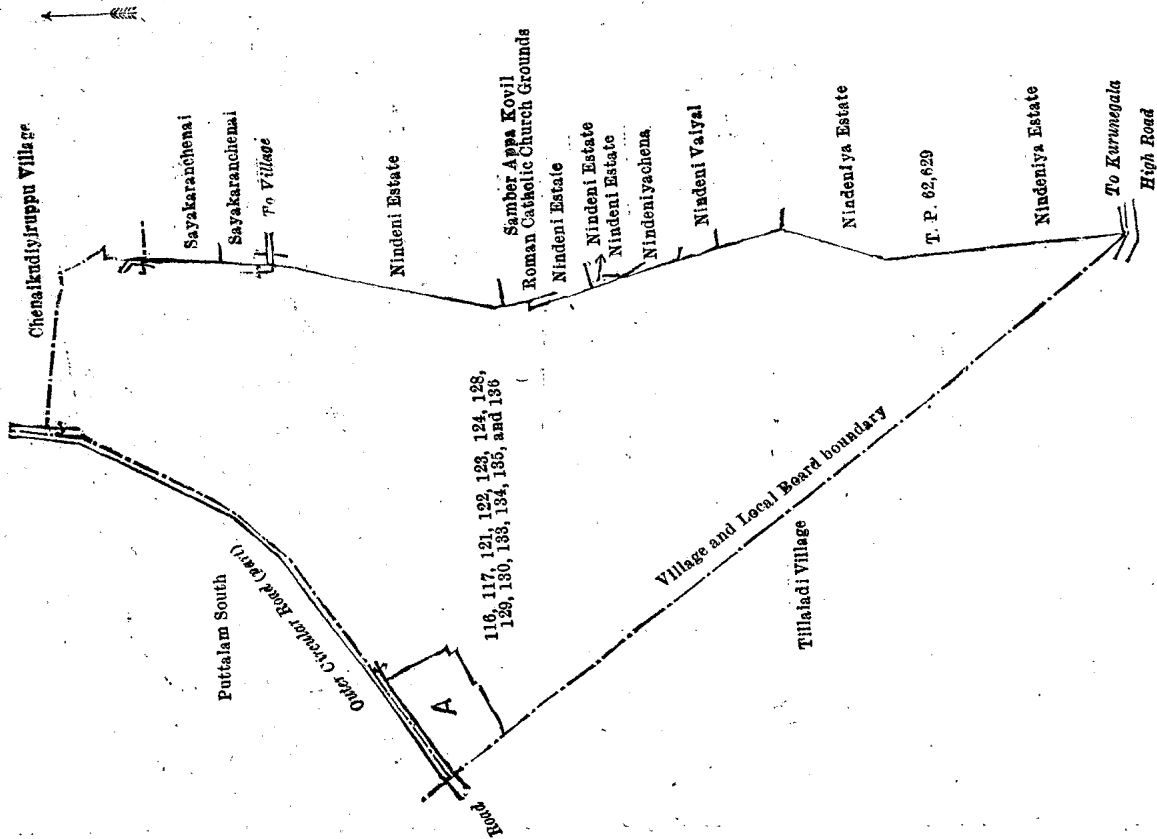
Lot.	Name of Land.	Extent, A. R. P.	Lot.	Name of Land.	Extent, A. R. P.
116	Ninden plain <i>alias</i> Pampattiyar-kulamkani	2 3 13	129	Nindenitaravai (salt waste)	36 3 0
117	Nindeniadipatai (reservation for path)	0 3 36	130	Sampeturukovil <i>alias</i> St. Peterskovil-kani	0 0 8
121	Ninden plain <i>alias</i> Pampattiyar-kulamkani	68 0 6	133	Nindenikkulakkaddu (bund reservation)	1 0 33
122	Outer Circular road (part)	2 1 18	134	Nindenitivukkadu	10 3 10
123	Kunchaliyarkulanilam (bund reservation)	0 1 38	135	Nindenikkulam (tank)	45 1 10
124	Kunchaliyarkulam (tank)	1 2 3	136	Nendeni-ichankadu	4 2 10
128	Kunchaliyarkullakkadu	17 3 8			192 2 33

and bounded as follows : on the north by the village limit of Chenaikudiyiruppu ; on the east by the village limit of Chenaikudiyiruppu, Sayakaranchenai (private), Ninden estate claimed by T. S. M. Abbas Marikar, Samber Appu kovil, Roman Catholic church grounds, Ninden estate claimed by Kochchika Marikar and others, Ninden estate claimed by A. Seeni Mira Saibo (T. P. 62,625), Nindeniyachena claimed by I. Ismail Lebbe and others, Nindenivaival claimed by P. M. M. Mahamadu Ossen Marikar, Nindeniya estate claimed by Neina Mahamadu Nachiya and others (T. P. 62,629), Nindeniyav estate claimed by S. A. Alli Tamby Marikkar and others ; on the south by the high road from Kurunegala, the village limit of Tillaiadi ; on the west by the village limit of Tillaiadi, the boundary of Puttalam South (part of Outer Circular road).

NOTE.—The following lots lying within the above-mentioned boundaries are excluded from this notice, and their aggregate acreage of 4 acres 2 roods and 24·5 perches is not included in the acreage of 192 acres 2 roods and 33 perches given above:—

Preliminary plan 4,839.

Lot.	Name of Land.	Extent, A. R. P.
A 125	Kunchaliyarkulavayal	4 0 3
A 126	Do.	0 1 23·5
A 127	Do.	0 0 38
		4 2 24·5



Surveyor-General's Office,
Colombo, November 8, 1920.

Scale of 16 Chains to an Inch.

Puttalam S. O. 4—1920.

G. K. THORNHILL,
for Surveyor-General.

Puttalam Notice No. 7,709.

Notice under "The Waste Lands Ordinances of 1897, 1899, 1900, and 1903."

TAKE notice that unless within three months from December 10, 1920, the persons, if any, who claim any interest in the lands hereinafter mentioned or in any one or more of such lands or to some interest therein make claim in person or in writing to the said lands or to any of them or to some interest therein to W. E. Wait, Esq., Special Officer appointed under section 28 of "The Waste Lands Ordinances of 1897, 1899, 1900, and 1903," at his office at Colombo:

Such Special Officer, in pursuance of the powers vested in him by the said Ordinances, will declare by writing under his hand that the said lands, or such of them as to which no claim has been made, are the property of the Crown.

W. E. WAIT,
Special Officer.

NOTE.—A claim to a right of way over the said lands or any of them is a claim to an interest in the land or lands.

Description of the Lands referred to.

The following lots situated in the village of Tillaiyadi, within the Local Board limits of Puttalam of the Puttalam District, in the North-Western Province, as described in the annexed diagram:—

Preliminary plan 4,839.

Lot.	Name of Land.	Extent, A. R. P.	Lot.	Name of Land.	Extent, A. R. P.
137 ..	Tillaiyadi-ichankadu	0 0 15	167 ..	Tillaiyadikkadalpiddi	0 1 24
138 ..	Tillaiyadipatai (reservation for cart track)	0 0 16	168 ..	Araiparangichenaittaravai	1 1 23
142 ..	Tillaiyadi-ichankadu	1 3 10	169 ..	Araiparangihena	0 0 6
143 ..	Do.	21 3 22	170 ..	Do.	0 0 0.2
144 ..	Sekalathikkulam (tank)	5 0 26	171 ..	Tillaiyadiveli	0 1 0
145 ..	Sekalathikulaveli	0 2 27	172 ..	Do.	0 1 1
146 ..	Tillaiyadipatai (reservation for road)	1 1 19	173 ..	Tillaiyadihena	0 0 26
147 ..	Nindenikulam	0 2 8	174 ..	Tillaiyadi estate	0 0 4.2
148 ..	Do.	10 3 26	176 ..	Tillaiyadiveli	0 0 8
149 ..	Nindentivakkadu	40 1 36	177 ..	Ettaraimaddodai (water-course)	0 1 15
150 ..	Do. (road reservation)	0 3 1	182 ..	Tillaiyadikani	1 0 7
151 ..	Nindenitaravai	12 0 27	187 ..	Roads	7 3 25
152 ..	Do.	0 0 28	214 ..	Tillaiyadi marsh	0 1 0
153 ..	Nindeniveli	1 1 23	215 ..	Oonchalkodiy-arū (water-course)	0 3 34
154 ..	Kunchaliyarkulakadu	0 3 27	216 ..	Tillaiyadiveli	1 1 32
155 ..	Do. and Nindenitaravai	1 2 27.1	217 ..	Tillaiyadippallam	1 2 38
156 ..	Do. (road reservation)	0 1 8	231 ..	Tillaiyadiveli	0 0 38
158 ..	Kunchaliyarkulavayalmedu	0 2 2	232 ..	Do.	1 0 9
165 ..	Araiparangihena	0 0 12			
166 ..	Do. alias Tillaiyadippiddi	5 0 38			123 3 8.5

and bounded as follows: on the north by the boundary of the Puttalam South; on the east by the boundary of Nindenivillage and Local Board boundary; on the south by T. Ps. 157,927, 222,051, 239,377, 147,378, 222,050, Crown land, T. P. 110,053; on the west by the Puttalam lake.

NOTE.—The following lots lying within the above-mentioned boundaries are excluded from this notice, and their aggregate acreage of 58 acres and 17.1 perches is not included in the acreage of 123 acres 3 roods and 8.5 perches given above:—

Preliminary plan 4,839.

Lot.	Name of Land.	Extent, A. R. P.	Lot.	Name of Land.	Extent, A. R. P.
A 139 ..	Part of T. P. 157,927	0 2 11	D 200 ..	Tillaiyadivaikal	0 3 9
A 140 ..	Do.	0 0 11	D 201 ..	Do.	0 3 4
A 141 ..	Do.	0 0 12	D 202 ..	Do.	0 2 22
B 157 ..	Kunchaliyarkulavayal	0 0 12.1	D 203 ..	Do.	0 2 29
B 159 ..	Do.	0 0 38	D 204 ..	Do.	0 2 23
C 160 ..	Araipparangitoddam	0 0 29	D 205 ..	Do.	0 1 39
C 161 ..	Do.	0 0 15	D 206 ..	Do.	0 3 20
C 162 ..	Do.	0 0 13	D 207 ..	Do.	0 3 2
C 163 ..	Do.	6 1 26	D 208 ..	Do.	0 3 16
C 164 ..	Do.	0 0 4	D 209 ..	Do.	0 3 15
D 175 ..	Tillaiyadi estate	0 1 5	D 210 ..	Do.	1 3 17
D 178 ..	T. P. 203,513	3 3 31	D 211 ..	Do.	0 3 19
D 179 ..	Tilliyadi salt pan	0 1 1	D 212 ..	Do.	0 3 16
D 180 ..	Do.	0 0 18	D 213 ..	Do.	0 2 28
D 181 ..	Do.	0 0 7	D 218 ..	Part of T. P. 137,246	1 0 18
D 183 ..	Part of T. P. 137,245	5 0 35	D 219 ..	Parts of T. Ps. 137,246 and 137,247	1 3 8.8
D 184 ..	Do.	1 0 11.2	D 220 ..	Part of T. P. 137,246	0 0 7
D 185 ..	Do.	1 2 14	D 221 ..	Do.	0 0 2
D 186 ..	Do.	0 0 34	D 222 ..	Do.	0 0 3
D 188 ..	Tillaiyadikotukkani	2 2 29	D 223 ..	Do.	0 0 1
D 189 ..	Tillaiyadivaikal	1 0 17	D 224 ..	Do.	0 0 1
D 190 ..	Do.	0 3 28	D 225 ..	Do.	0 0 1
D 191 ..	Do.	0 3 10	D 226 ..	Parts of T. Ps. 137,246 and 137,247	8 3 28
D 192 ..	Do.	0 3 0	D 227 ..	Part of T. P. 137,246	0 0 2
D 193 ..	Do.	0 2 29	D 228 ..	Do.	0 0 2
D 194 ..	Do.	1 0 35	D 229 ..	Do.	0 0 3
D 195 ..	Do.	1 1 14	D 230 ..	Parts of T. Ps. 137,246 and 137,247	0 0 12
D 196 ..	Do.	0 3 4	D 233 ..	Part of T. P. 110,053	0 1 16
D 197 ..	Do.	0 3 18	D 234 ..	Do.	0 2 12
D 198 ..	Do.	0 3 36			
D 199 ..	Do.	0 3 14			58 0 17.1

[For Diagram see page 1958.]

Puttalam Notice No. 7,710.

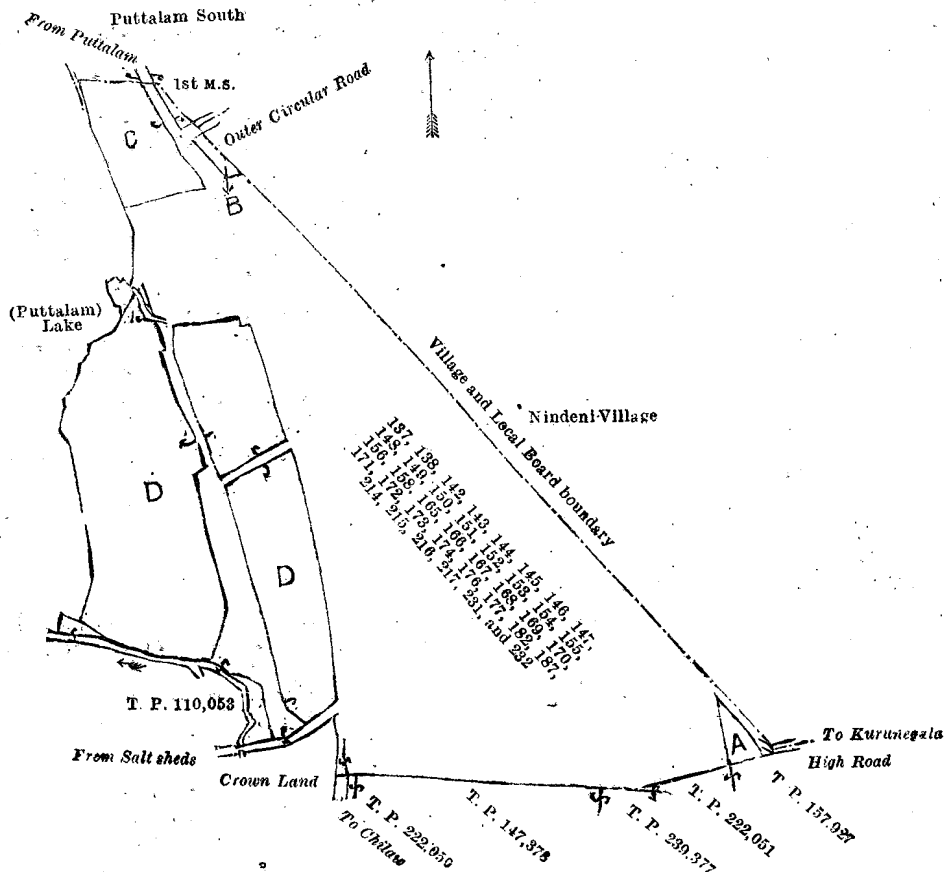
Notice under "The Waste Lands Ordinances of 1897, 1899, 1900, and 1903."

TAKE notice that unless within three months from December 10, 1920, the persons, if any, who claim any interest in the lands hereinafter mentioned or in any one or more of such lands or to some interest therein make claim in person or in writing to the said lands or to any of them or to some interest therein to W. E. Wait, Esq., Special Officer appointed under section 28 of "The Waste Lands Ordinances of 1897, 1899, 1900, and 1903," at his office at Colombo:

Such Special Officer, in pursuance of the powers vested in him by the said Ordinances, will declare by writing under his hand that the said lands, or such of them as to which no claim has been made, are the property of the Crown.

W. E. WAIT,
Special Officer.

NOTE.—A claim to a right of way over the said lands or any of them is a claim to an interest in the land or lands.



Surveyor-General's Office,
Colombo, November 10, 1920.

Scale of 16 Chains to an Inch.

Puttalam S. O. 5—1920.

G. K. THORNHILL,
for Surveyor-General.

Description of the Lands referred to.

The following lots situated in the village of Puttalam South, within the Local Board limits of Puttalam of the Puttalam District, in the North-Western Province, as described in the annexed diagram:—

Preliminary plan 4,839.

Lot.	Name of Land.	Extent, A. R. P.	Lot.	Name of Land.	Extent, A. R. P.
10	Dry moat	0 1 29	59	Omarikulam (swamp in wet weather)	14 3 36
10½	Road to salt stores	0 0 3	60	Koddaikadu	1 2 26
12	Reclamation ground	0 2 20	61	Pampattiyarkulam (swamp in wet weather)	10 1 33
13	Reservation for moat	0 0 26	62	Kaddukulam (tank and bund)	2 3 13
14	Dry moat	1 1 19	63	Puttalam plain <i>alias</i> Koddaikkadu-kani	40 1 25
15	Puttalam plain	0 2 32	65	Do. <i>alias</i> Koddaikkadu	8 3 27
16	Footpath reservation	0 0 30	65½	Do.	13 2 12
17	Puttalam plain	4 3 12	65¾	Puttalam plain (hut)	0 0 13.5
17½	Do.	1 2 2	72	Do.	0 0 6
17¾	Do.	1 1 31	73	Do.	0 0 15
24	Do.	0 0 6	77	Public Works Department metal dump	0 2 32
25	Do.	0 1 16	77½	Drain	0 0 2
26	Do.	0 3 38	78	Roddunilam (bare-land; road reservation)	0 0 25
27	Do.	2 1 0	79	Katukulamkani (waste land, road reservation)	0 0 20
28	Do.	0 1 36	81	Katukulamveli	2 2 34
29	Water course	1 2 30	89	Katukulamkani and Araipparangihena (road reservation)	0 1 3
33	Puttalam timber depôt	2 2 9	92	Araipparangihena (road reservation)	0 0 35
34	Public Works Department metal dump	0 2 39	93	Do.	1 2 4
34½	Drain	0 0 4	94	Katukulamkani <i>alias</i> Araipparangihena	16 1 7
35	Puttalam timber depôt (road reservation)	0 1 5	94½	Do.	28 0 19.5
38	Puttalam plain (road reservation)	0 0 32	95	Do.	0 0 39
47	Omarikulamkani <i>alias</i> Puttalam plain	1 1 15	100	Roads (part)	14 1 28
48	Wannankulam <i>alias</i> Sannikulam	20 3 22			222 0 24
49	Sanikulam	5 2 33			
50	Ammaiaspatiriveli (road reservation)	0 0 5			
51	Do. (do.)	0 0 10			
52	Path to infectious disease hospital	0 0 25			
53	Ammaiaspatiriveli (road reservation)	0 0 8			
55	Do. (do.)	0 0 10			
58	Do.	15 0 22			

and bounded as follows: on the north by the boundary of Puttalam North; on the east by the village limits of Chenai-kudiyiruppu and Ninden (part of Outer Circular road); on the south by the village limit of Ninden (part of the Outer Circular road), the village limit of Tillaiyadi; on the west by the Puttalam lake.

NOTE.—The following lots lying within the above-mentioned boundaries are excluded from this notice, and their aggregate acreage of 75 acres 1 rood and 16.6 perches is not included in the acreage of 222 acres and 24 perches given above:—

Preliminary plan 4,839.

Lot.	Name of Land.	Extent, A. R. P.	Lot.	Name of Land.	Extent, A. R. P.
A 1	Parts of T. Ps. 88,288, 84,832	0 0 16	E 56	Gravel kuli, parts of T. Ps. 60,866, 60,867	1 0 22
A 2	Bungalows and gardens, parts of T. Ps. 88,288, 84,832, 84,833, 84,834, and 84,835	1 3 27	E 57	Do.	0 0 8
A 3	Parts of T. Ps. 84,868 and 84,869	0 0 11	64	Koddaikkadu, T. Ps. 143,642, 143,643	7 2 13
A 4	Bungalows and gardens, parts of T. Ps. 84,868, 84,869, 84,870, 84,871	1 1 38	66	Puttalam plain, part of T. P. 143,644	1 0 23
A 5	Road reservation	0 0 1	66½	Do.	1 3 3.5
A 6	Episcopal church grounds (road reservation)	0 0 9	F 67	Puttalam plain <i>alias</i> Omarikulamkani, parts of T. Ps. 143,637, 143,638, whole of T. P. 143,641	10 3 9
A 7	Do. (T. P. 89,519)	1 2 20	F 67½	Puttalam plain <i>alias</i> Omarikulamkani, part of T. P. 143,638	0 2 33.2
A 8	Do. (do.)	0 0 8	F 68	Puttalam plain <i>alias</i> Omarikulamkani (bungalow premises)	0 0 14
A 9	Do. (do.)	0 0 4	F 69	Do. (part of T. P. 143,637)	0 0 12
A 11	Salt store premises for Southern Depôt	5 3 26	F 70	Do. (part of T. P. 143,638)	0 0 1
B 18	Medical Officer's quarters and premises	0 3 1	F 71	Government garage (bungalow)	0 1 1
B 19	Kachcheri premises (bungalow)	4 3 22	G 74	Puttalam plain, part of T. P. 51,345 (Public Works Department cooly lines)	0 1 10
B 20	Court-house premises (do.)	1 3 38	G 74½	Do.	0 0 20
B 21	Government quarters for clerks (bungalows)	0 1 15	G 75	District Engineer's bungalow and Public Works Department yard	4 2 17
C 22	Government quarters for clerks (bungalows) (includes part of T. P. 140,226 acquired by Crown)	1 2 20	G 76	Do. (part of T. P. 51,345)	0 2 35
C 23	Bungalows and gardens, parts of T. Ps. 140,227, 140,228, 140,229, 140,230, and 140,252	2 3 15	G 80	Katukulamkani, parts of T. Ps. 51,345, 50,774	4 3 3
C 39	Puttalam plain (part of T. P. 140,252)	0 0 4	G 80½	Puttalam plain, part of T. P. 50,774	0 3 1.9
C 40	Do. (part of T. P. 140,230)	0 0 10	G 82	Katukulamkani	0 0 38
C 41	Part of T. P. 140,229	0 0 3	G 83	Do.	0 0 6
C 42	Do.	0 0 2	G 84	Do.	0 0 6
C 43	Part of T. Ps. 140,227, 140,228	0 0 4	G 85	Do. (hut, &c.)	0 0 13
C 44	Service road garden (road reservation)	0 0 33	G 86	Do.	0 0 3
C 45	Do.	1 2 22	H 87	Araipparangihena, part of T. P. 71,516	1 0 10
C 46	Puttalam plain, T. P. 84,844	1 1 26	H 88	Do.	0 0 24
D 30	Lincadikani	0 0 4	I 90	Araipparangitoddam	0 2 23
D 31	Do. (parts of T. Ps. 154,869, 154,870, and 154,871)	2 0 17	I 91	Do.	0 0 8
D 32	Do.	0 0 5	J 96	Do.	4 1 22
D 36	Do.	0 0 19	J 97	Do.	0 1 14
D 37	Public Works Department clerk's quarters (bungalow)	0 0 38	J 98	Do.	0 0 22
54	Infectious disease hospital premises (garden and bungalow)	0 1 4	J 99	Do.	3 1 19
					75 1 16.6

[For Diagram see page 1960.]

Anuradhapura Notice No. 7,711.

Notice under "The Waste Lands Ordinances of 1897, 1899, 1900, and 1903."

TAKE notice that unless within three months from December 10, 1920, the persons, if any, who claim any interest in the lands hereinafter mentioned or in any one or more of such lands or to some interest therein make claim in person or in writing to the said lands or any of them or to some interest therein to W. E. Wait, Esq., Special Officer appointed under section 28 of "The Waste Lands Ordinances of 1897, 1899, 1900, and 1903," at this office at Colombo:

Such Special Officer, in pursuance of the powers vested in him by the said Ordinances, will declare by writing under his hand that the said lands, or such of them as to which no claim has been made, are the property of the Crown.

W. E. WAIT,
Special Officer.

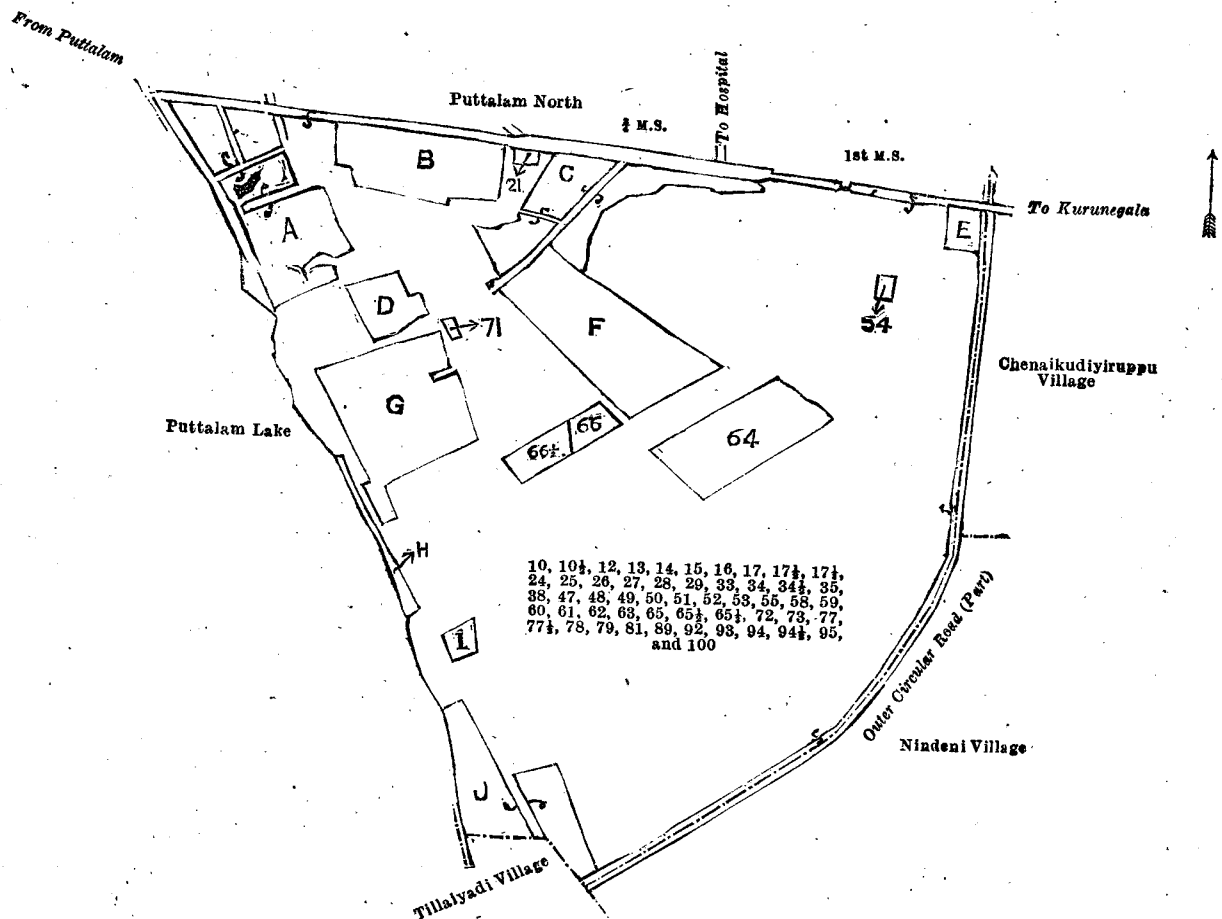
NOTE.—A claim to a right of way over the said lands or any of them is a claim to an interest in the land or lands.

Description of the Lands referred to.

The following lots situated in the village of Lulnewa, in the Elwe tulana of the Kanadara korale of the Nuwaragam palata, in the North-Central Province, as described in the annexed diagram:—

Block survey preliminary plan 787.

Lot.	Name of Land.	Extent, A. R. P.	Lot.	Name of Land.	Extent, A. R. P.
5	Kumbukgaha-ela (stream)	0 0 39	12	Reservation for Horrow-ela	0 1 1
5½	Lulnewe-ela	0 0 18	13	Bogahalanda (chena reserve)	13 0 17
7½	Reservation for main road	0 0 31	14	Hurigahamukalana and Parahabadamukalana (forest)	9 1 18
9	Horrow-ela (channel)	0 0 20	15	Reservation for main road	0 0 19
11	Do. (do.)	0 0 14			



Surveyor-General's Office,
Colombo, November 9, 1920.

Scale of 16 Chains to an Inch.

G. K. THORNHILL,
for Surveyor-General.

Puttalam S. O. 6—1920.

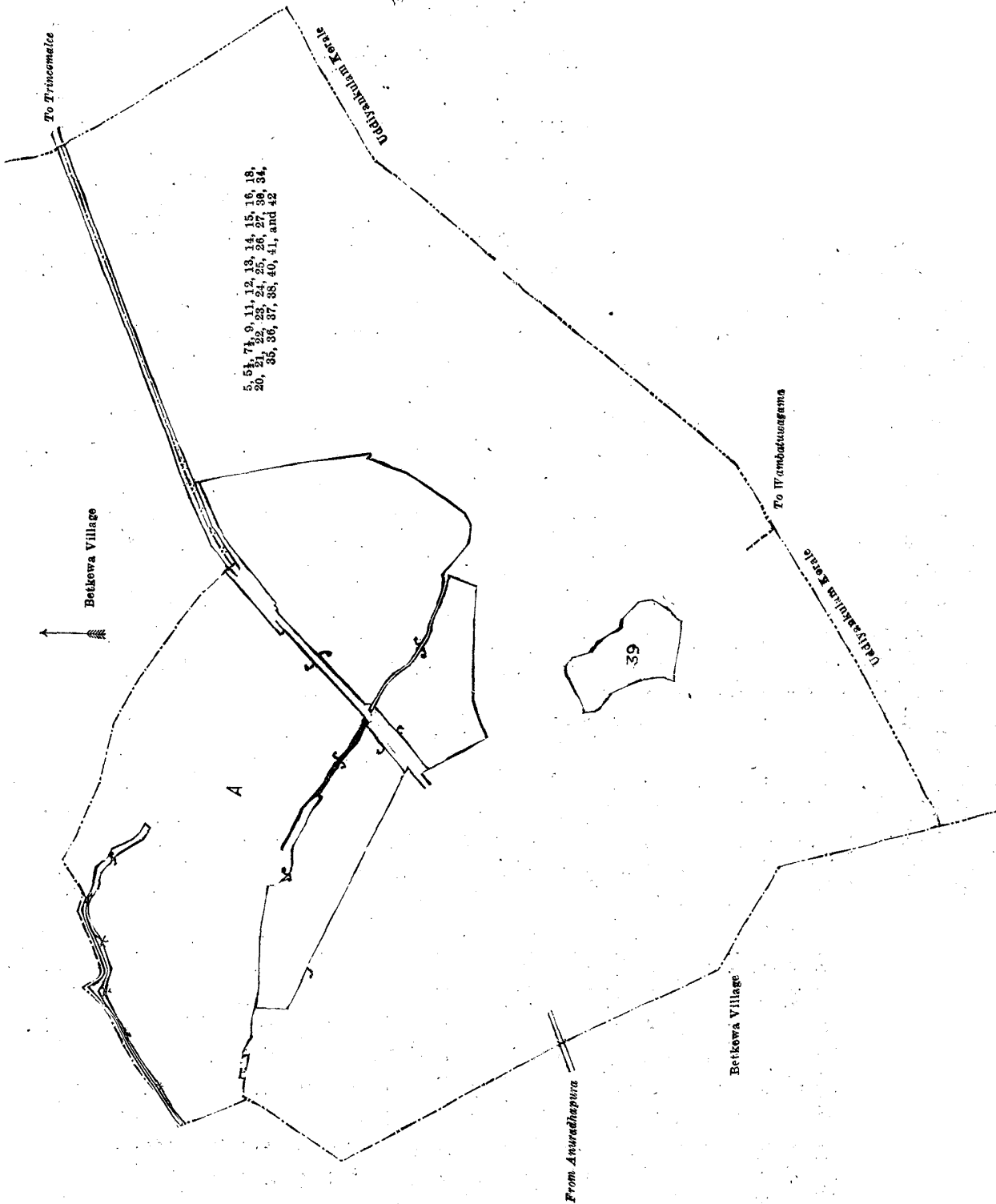
Lot.	Name of Land.	Extent, A. R. P.	Lot.	Name of Land.	Extent, A. R. P.
16	Main road	1 0 27	34	Horow-ela (channel)	0 0 17
18	Reservation for main road	0 1 7	35	Reservation for main road	0 0 30
20	Main road (half the area of road)	0 2 1	36	Nugaghamukalana, Parahabada-	
21	Patahemukalana	2 1 16		mukalana	7 1 14
22	Minipitiyapara, reserved for approach road to cemetery	0 0 10	37	Adipara (footpath)	0 0 21
23	Patahemukalana	1 3 12	38	Tisbamba (sanitary reserve)	2 3 15
24	Minipitiya (cemetery)	0 2 0	40	Boraluwaleyaya, Boraluwalelanda, and Kandegalayaya (chena reservation)	15 3 24
25	Patahelanda (chena reserve)	11 3 33	41	Boraluwaleyaya (chena reservation)	17 1 31
26	Lulnewewewa (tank and bund)	51 1 14	42	Kandegala (rock)	1 0 13
27	Reservation for tank bund	1 3 6			
30	Tisbamba (waste land and swamp)	0 0 36			140 2 24

and bounded as follows : on the north by the village limit of Betkewa, the village limit of Betkewa (part of road to Trincomalee); on the east by the boundary of Uddiyankulam korale; on the south by the boundary of Uddiyankulam korale, the village limit of Betkewa; on the west by the village limit of Betkewa.

NOTE.—The following lots lying within the above-mentioned boundaries are excluded from this notice, and their aggregate acreage of 55 acres 2 roods and 37 perches is not included in the acreage of 140 acres 2 roods and 24 perches given above :—

Block survey preliminary plan 787.

Lot.	Name of Land.	Extent, A. R. P.	Lot.	Name of Land.	Extent, A. R. P.
A 1	Lunewepahalawela and Timbirigaha-accara (part of T. P. 236,268)	1 0 33	A 17	Ihalawela, Puranakumbura	5 3 23
A 2	Halambagaha-accara	2 0 25	A 19	Ihala-accarawela, Puranawela-athara-accara, Kumbukgaha-accara, and Ihalakaleaccara, T. Ps. 182,546, 182,541, 286,446, and 286,428	7 0 28
A 3	Pahalawela (part of T. P. 182,539)	0 0 14	A 28	Ihala-accarawedibima	0 1 25
A 4	Lulnewapahalawela, Puranawela-pahala-accara (part of T. P. 182,540)	9 0 29	A 29	Ihalawela-accarawedibima <i>alias</i> Tisbambakele	0 0 20
A 6	Pitiya-accarabima (part of T. P. 182,539)	0 0 7	A 31	Talgahawatta	0 1 37
A 7	Lulnewapitiya-accara, Kumbukgaha-accara (parts of T. Ps. 229,415 and 214,119)	7 2 26	A 32	Accarawela	0 1 8
A 8	Puranawela	9 2 31	A 33	Ihala-accarawela (T. P. 275,369)	3 1 3
A 10	Palugaha-accara (T. Ps. 328,396 and 328,397)	5 2 23	39	Gammedda	2 1 25
					55 2 37



Surveyor-General's Office,
Colombo, October 27, 1920.

Scale of 8 Chains to an Inch.

Anuradhapura S. O. 18—1920.

G. K. THORNHILL,
for Surveyor-General.

Anuradhapura Notice No. 7,712.

Notice under "The Waste Lands Ordinances of 1897, 1899, 1900, and 1903."

TAKE notice that unless within three months from December 10, 1920, the persons, if any, who claim any interest in the land hereinafter mentioned make claim in person or in writing to the said land or to some interest therein to W. E. Wait, Esq., Special Officer appointed under section 28 of "The Waste Lands Ordinances of 1897, 1899, 1900, and 1903," at his office at Colombo:

Such Special Officer, in pursuance of the powers vested in him by the said Ordinances, will declare by writing under his hand that the land, to which no claim has been made, is the property of the Crown.

W. E. WAIT,
Special Officer.

NOTE.—A claim to a right of way over the said land is a claim to an interest in the land.

Description of the Land referred to.

The land commonly called or known as Accarawela, situated in the village of Andaragollewa, in the Elwe tu'ana of the Kanadara korale of the Nuwaragampalata, in the North-Central Province, containing in extent 1 acre and 7 perches, shown as lot 27 in block survey preliminary plan 753 and in the annexed diagram; and bounded as follows: on the north by Puranawela claimed by Appuwa, Vel-Vidane and others; on the east by T. P. 316,116; on the south by Parasangahena declared to be the property of the Crown under the Waste Lands Ordinances; on the west by the village limit of Kahatagollewa.



Surveyor-General's Office,
Colombo, October 25, 1920.

Scale of 4 Chains to an Inch.

Anuradhapura S. O. 19—1920.

G. K. THORNHILL,
for Surveyor-General.

Uva Notice No. 7,713.

Notice under "The Waste Lands Ordinances of 1897, 1899, 1900, and 1903."

TAKE notice that unless within three months from December 10, 1920, the persons, if any, who claim any interest in the lands hereinafter mentioned or in any one or more of such lands or to some interest therein make claim in person or in writing to the said lands or any of them or to some interest therein to W. E. Wait, Esq., Special Officer appointed under section 28 of "The Waste Lands Ordinances of 1897, 1899, 1900, and 1903," at his office at Colombo:

Such Special Officer, in pursuance of the powers vested in him by the said Ordinances, will declare by writing under his hand that the said lands, or such of them as to which no claim has been made, are the property of the Crown.

W. E. WAIT,
Special Officer.

NOTE.—A claim to a right of way over the said lands or any of them is a claim to an interest in the land or lands.

Description of the Lands referred to.

The following lots situated in the village of Ambadandegama, in the Kumbalwela korale of the Yatikinda division, in the Province of Uva, as described in the annexed diagrams:—

I.—Block survey preliminary plan 271.

Lot.	Name of Land.	Extent, A. R. P.	Lot.	Name of Land.	Extent, A. R. P.
9½	Footpath	0 0 19	159	Gansabhawa road	0 1 14
9¼	Gansabhawa road	0 2 0	170½	Mala-ara (stream)	0 0 21
11½	Bendadiyakada-ara (stream)	0 3 0	170¼	Footpath	0 1 9
108	Gansabhawa road	0 1 9	170¼	Ela (irrigation channel)	0 2 16
111	Do.	0 0 15	178	Dodangaha-arawakandura (stream)	0 2 9
114	Part of Maha-oya	5 3 36	187	Gansabhawa road	0 1 15
116	Anduranagolle-ara (stream)	0 2 35	209½	Irrigation channel	0 1 3
122½	Footpath	0 0 22	209½	Footpath	0 0 5
122½	Ela (irrigation channel)	0 1 12	222	Do.	0 0 25
123½	Footpath	0 0 16	225½	Kandawattekumburekandura (stream)	0 1 17
123¼	Ela (irrigation channel)	0 0 33	225½	Galahitiyawe-ela alias Kandatte-ela	0 0 32
128¼	Footpath	0 1 1	227½	Footpath	0 0 17
132½	Gammeddewattekandura (dry stream)	0 1 7	227½	Irrigation channel	0 0 34
139½	Dewale-ara (stream)	0 3 24	247	Ratmetiyekandura (stream)	0 1 0
147½	Ela (irrigation channel)	0 1 25			
152	Anduranagolle-ela	0 0 15			15 0 6

and bounded as follows: on the north by the village limit of Rawana-ella (part of Maha-oya), the village limit of Karandagolla, Periyawewatenna alias Millallagollewatta (private), Millallagollewatta (private), Tombuwattahena (private), the Mala-ara; on the east by Wewatennewatta (private), Kudagodawatta (private), Kitulgahakandepatana (private), Anduranagollepatana (reservation for stream) to be declared the property of the Crown under the Waste Lands Ordinances, Galwetiyeapatana alias Anduranagollepatana to be declared the property of the Crown under the Waste Lands Ordinances, T. P. 315,522, Anduranagollepatana to be declared the property of the Crown under the Waste Lands Ordinances, Kirimadupolapatana to be declared the property of the Crown under the Waste Lands Ordinances, Kovi'agodakandepatana to be declared the property of the Crown under the Waste Lands Ordinances, Kovilagodapatana (reservation for road)

to be declared the property of the Crown under the Waste Lands Ordinances, Galgewatta claimed by Vena Venkadasamy, Bogahawatta claimed by Michael Ramasamy, Tennehena claimed by ditto, Kumbura claimed by ditto, Medahelapatana claimed by the Crown, Ehalagahawatta claimed by Malatunge Dewayalage Binduwa, Gedarawatta claimed by Gammedde Menika Duraya, Kiruwanabissa claimed by ditto, Gonnagahawatta claimed by Ganebedde Hudu Hakura, Imbulapatana or Ganebeddepatana (reservation for channel) claimed by the Crown, the Yoda-elauda-arawekumbura claimed by Malatunge dewayalage Binduwa, Uda-arawa claimed by Ganebeddegedera Menika Duraya, Batalawelkotuwa or Unapandurewatta claimed by Maratunge Dewayalage Binduwa, Koroswatta claimed by Malatunge Dewayalage Dewaya, Ambagahakotnwehena (reservation for road) to be declared the property of the Crown under the Waste Lands Ordinances, Helagederawatta claimed by Ambadandegama Kiri Banda and another, a Gansabhawa road, Waralhenawatta claimed by Hapugahawatte Herat Mudiyansele Banda, Diyawelawatta and Millagahawatta claimed by Malwatte Perumal and Herat Mudiyansele Kawrala, Diyawelawatta and Millagahawatta (reservation for road) to be declared the property of the Crown under the Waste Lands Ordinances, a Gansabhawa road, Helagederawatta (reservation for road) to be declared the property of the Crown under the Waste Lands Ordinances, Diyawalahena (reservation for stream) to be declared the property of the Crown under the Waste Lands Ordinances, the Ratmetiyekandura, Medahelapatana, and Godawelapatana (reservation for stream) to be declared the property of the Crown under the Waste Lands Ordinances, a channel; on the south by Ratmetiyehena (reservation for channel) claimed by the Crown, Diyawalehena (reservation for stream) claimed by the Crown, Diyawalehena (reservation for road) to be declared the property of the Crown under the Waste Lands Ordinances, a Gansabhawa road, Deiyannewattehena (reservation for road) to be declared the property of the Crown under the Waste Lands Ordinances, Deiyannewattehena claimed by the Crown, Deiyannekumburewatta claimed by Hapugahawatta Mutu Menika, Deiyannehulapapatana (reservation for channel) claimed by the Crown, the Dimbulgasodakandura, Ratmetiyepatana (reservation for stream and channel) to be declared the property of the Crown under the Waste Lands Ordinances, T. P. 82,509, the Dimbulgasodakandura Etimalagodapatana (reservation for footpath and channel) to be declared the property of the Crown under the Waste Lands Ordinances, Etimalgodepatana to be declared the property of the Crown under the Waste Lands Ordinances, the village limit of Bambaragama (part of Maha-oya); on the west by the village limit of Bambaragama (part of Maha-oya), the village limit of Rawana-ella (part of Maha-oya).

NOTE.—The following lots lying within the above-mentioned boundaries are excluded from this notice, and no part of their aggregate acreage of 274 acres 1 rood and 35 perches is included in the acreage of 15 acres and 6 perches given above:—

Block survey preliminary plan 271.

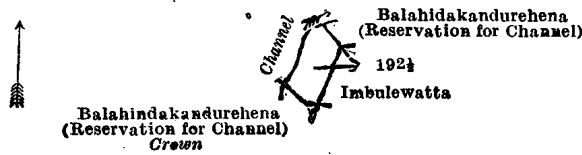
Lot.	Name of Land.	Extent, A. R. P.	Lot.	Name of Land.	Extent, A. R. P.
A 7	Talgahawatta	2 0 19	A 140	Rukattana-agala	0 2 7
A 8	Yombuwatta	4 2 29	A 141	Rukattanawatta	0 2 8
A 9	Kudagodapatana	33 0 0	A 142	Watagodahena (reservation for path and channel)	0 1 27
A 9½	Ara (stream)	0 1 10	A 143	Do and Kudabogaha-arawewatta	1 1 13
A 10	Kudagodawatta	6 0 36	A 144	Rukattanahena (reservation for path and channel)	0 0 20
A 103	Anduranagollepatana (reservation for stream)	3 0 25	A 145	Do.	0 1 27
A 107	Do. (do.)	1 1 22	A 146	Rukattanawatta	0 2 3
A 109	Do. and Kitulgalepatana (reservation for road)	0 3 28	A 147	Kudabogaha-arawa, Puwakgahallekumbura, Puwakgahakumbura, Ulpotakumbura, Darandekumbura, Dodangaha-arawekumbura	10 2 5
A 110	Bulugahapitiyepatana (T. Ps. 304,989 and 313,389)	10 2 30	A 148	Gammeddekumburehena	1 1 30
A 111½	Do. (reservation for Gansabhawa road)	0 1 5	A 149	Gonnagahawatta	0 2 17
A 112	Do. (reservation for stream)	0 2 34	A 150	Do.	0 3 8
A 113	Do.	3 2 0	A 151	Ampitigodawatta (T. P. 339,232)	0 2 32
A 115	Dorakadakumburehena	0 0 37	A 152½	Gansabhawa road	0 0 30
A 117	Bulugahapitiyepatana (reservation for stream)	0 1 20	A 152½	Dewalagodapatana (reservation for road)	0 2 13
A 118	Dorakadakumburehena	1 0 34	A 153	Waralwatta (T. P. 339,889)	1 1 35
A 119	Dorakadakumburewatta	0 0 39	A 154	Ampitigodawatta	0 0 26
A 120	Do.	0 1 23	A 155	Godapitawatta	1 2 3
A 121	Pinarawewatta	0 2 8	A 156	Yahalawattehena alias Bogahawattehena (T. P. 338,672)	0 2 20
A 122	Dorakadakumbura and Pinarawa	3 2 23	A 157	Alakulpotahena	0 3 8
A 123	Dehiattakumbura, Yatitirekumbura, Dehiattakumburehena, Uguressagahakumbura, Madolkumbura, Rukattanakumbura	13 3 12	A 158	Alakulpotawatta	1 0 13
A 123½	Rukattanehena	0 0 18	A 159½	Dewalagodapatana (reservation for road)	0 3 1
A 124	Uguressagahatennewatta	0 3 16	A 160	Do.	3 3 18
A 125	Dehiattakumburewatta	0 1 11	A 161	Alakulpotawatta	0 0 22
A 126	Do. alias Purankumburewatta	0 2 20	A 162	Alakulpotakumbura	2 0 12
A 127	Do. and Medakotuwewatta	2 1 9	A 163	Alakulpotahena	0 1 6
A 128	Tikiriarawewatta	8 1 25	A 164	Dewalearawa and Dewalehena	1 1 30
A 129	Bulugahapitiyepatana (reservation for stream)	1 1 18	A 165	Peelakada or Puwakgahakumburewatta	0 2 25
A 130	Anduranagollewatta (T. Ps. 169,185 and 307,057)	2 3 27	A 166	Ambadandegamaviharewatta	1 2 5
A 130½	Anduranagollewewa (dry tank)	0 0 13	A 167	Gannillewatta	1 0 28
A 131	Hewunbelungoda-anduranagollepatana	5 2 2	A 168	Elegederawatta, Pattiya-arawewatta, Galahitiyawewatta, Watagodawatta, Migahawatta, and Galakotuwewatta	4 2 37
A 132	Gonnagahawatta	8 2 11	A 168½	Migahawatta	0 0 26
A 133	Dehiattakumburewatta	0 1 6	A 169	Mahagalahena	0 2 22
A 134	Medakotuwewatta	0 1 18	A 170	Jambugasarawekumbura, Meenakumbura, Egoaellawelewatta, Bogaha-arawa, Dandugala, Palleulpota, Kahatagahadanda, Dehigahatenna, Yahale-ella, Heenarangastenna, Alawatu uhana, Yatitireweliliyadda	25 0 32
A 135	Dehiattakumburehena	0 0 39			
A 136	Gammedawatta	8 2 10			
A 137	Gammedawattehena	0 0 38			
A 138	Kahatagahawatta (T. P. 338,868)	0 2 12			
A 139	Imbulgaha arawa, Elketiya-kumbura, Kahatagaha-arawa, and Gammedekumbura	4 0 12			

Lot.	Name of Land.	Extent, A.	R.	P.	Lot.	Name of Land.	Extent, A.	R.	P.
A 171	Liyangahakumburewatta	0	1	26	A 212	Kadugala-arawehena	0	3	28
A 172	Dehigahatennewatta	0	2	0	A 212½	Do. (reservation for footpath)	0	0	16
A 173	Pettangastennewatta	0	1	26	A 213	Kahatagahawattehena	0	1	16
A 174	Galahitiyawewatta and Medapolle-watta	0	2	28	A 214	Danseltennewattehena (T. P. 338,671)	0	2	12
A 175	Wadagollekumbura, Aswedduma, Galahitiyawa, Asweddumewatta, and Tumpelakumbura	17	1	2	A 214½	Do. (reservation for footpath and channel)	0	0	38
A 176	Gannilewatta	0	1	13	A 215	Watagodawattehena (do.)	0	0	24
A 177	Alutgederawatta	0	1	11	A 216	Pansalawatta and Watagodawatta	2	3	0
A 179	Galgewatta and Bogahawatta	5	2	4	A 216½	Watagodawattehena and Kudugalarawehena (reservation for footpath)	0	0	22
A 186	Uda-arawewatta and Asweddumawatta	1	1	16	A 217	Footpath	0	0	8
A 203	Asweddumewatta, Diyapita-arewatta, and Moragahawatta	6	2	26	A 218	Jambugaha-arawehena and Meenkumburehena	1	1	13
A 204	Dehigahakotuwewatta	1	1	26	A 219	Do. (reservation for footpath and channel)	0	2	14
A 205	Hapugahawatta, Deiyannegederawatta, Narangahawatta, and Danseltennewatta	2	1	12	A 220	Watagodapatana alias Kudugarawepatana (reservation for footpath and channel)	1	1	18
A 208	Ambadandearawewatta (T. P. 82,509)	0	0	22	A 221	Watagodapatana	9	1	0
A 209	Millagahawatta, Hapugahawatta, Bogahawatta, Galedandewatta, Bulatwelgederawatta, Ambagahawatta, Karandagahakotuwa, and Mahaheraligahawatta	6	0	29	A 223	Gonnagahawatta	0	3	13
A 210	Alutwatta	0	1	34	A 224	Do.	0	1	29
A 211	Talgahawatta	0	3	25	A 225	Uguressa-arawa, Deiyannekumbura, Kandetta, Mahakumbura, Pahaliya, Medabadala, Dandugalarawa, Uguressa-arawemulla	10	2	16
							274	1	35

[For Diagram see page 1965.]

Lot. 192½ .. Name of Land. Balahindakandurewatta (reservation for channel) .. II.—Block survey preliminary plan 271. Extent, A. R. P. 0 0 17

and bounded as follows: on the north by Balahidakandurehena (reservation for channel) claimed by Palaniandi; on the east by Imbulewatta claimed by Ganebeddegedera Binduwa; on the south by Balahindakandurehena (reservation for channel) claimed by the Crown; on the west by a channel.



Surveyor-General's Office, Colombo, October 5, 1920.

Scale of 4 Chains to an Inch.

F. J. SALMON, for Acting Surveyor-General.

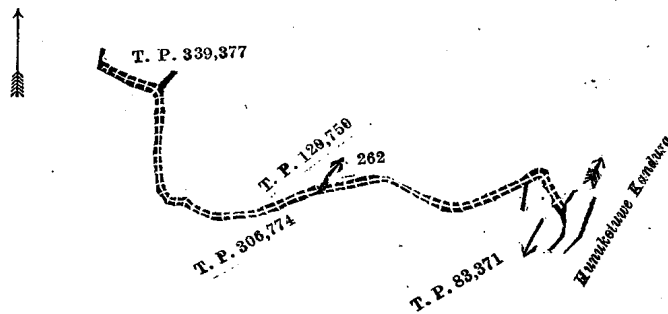
Lot.	Name of Land.	III.—Block survey preliminary plan 271.	Extent, A.	R.	P.
231	Part of Otumbekandura	..	0	3	27
231½	Do.	..	2	1	23
			3	1	10

and bounded as follows: on the north by the Maha-oya; on the east by Etimalagodapatana to be declared the property of the Crown under the Waste Lands Ordinances, Etimalagodepatana (reservation for road) to be declared the property of the Crown under the Waste Lands Ordinances, Etimalagalepatana (reservation for channel and stream) to be declared the property of the Crown under the Waste Lands Ordinances, T. P. 65,867, T. P. 113,394, the Mapitiyekandura, T. P. 54,261, T. P. 54,260; on the south by a road; on the west by part of Otumbekandura (the village limit of Bambaragama).

[For Diagram see page 1966.]

Lot. 262 .. Name of Land. Path .. IV.—Block survey preliminary plan 271. Extent, A. R. P. 0 0 15

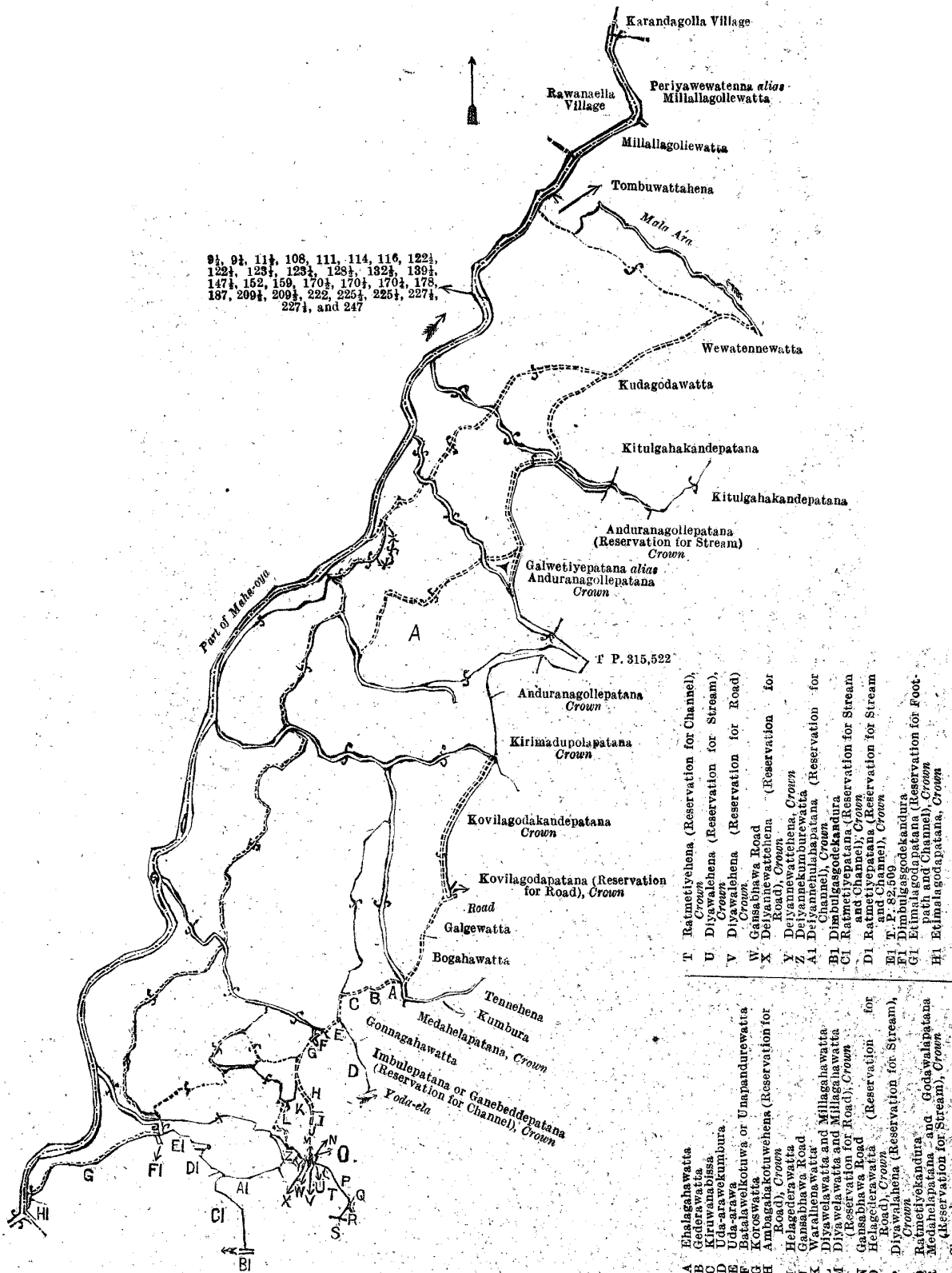
and bounded as follows: on the north by T. Ps. 339,377, 120,750; on the east by the Kunukotuwekandura; on the south by T. Ps. 83,371, 306,774; on the west by T. P. 306,774.



Surveyor-General's Office, Colombo, October 5, 1920.

Scale of 4 Chains to an Inch. Uva S. O. 7—1920.

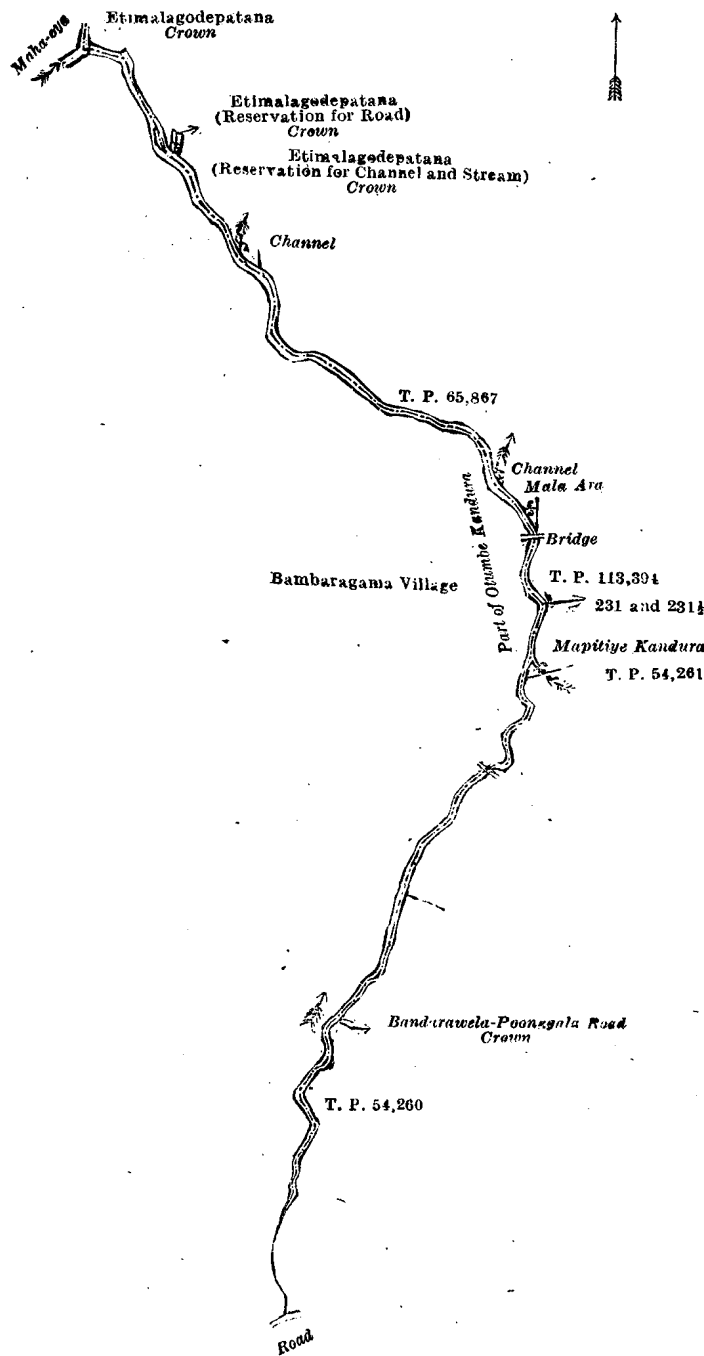
F. J. SALMON, for Acting Surveyor-General.



Surveyor-General's Office,
Colombo, October 5, 1920.

Scale of 16 Chains to an Inch.

F. J. SALMON,
for Acting Surveyor-General.



Surveyor-General's Office,
Colombo, October 5, 1920.

Scale of 16 Chains to an Inch.

F. J. SALMON,
for Acting Surveyor-General.

Uva Notice No 7,714.

Notice under "The Waste Lands Ordinances of 1897, 1899, 1900, and 1903."

TAKE notice that unless within three months from December 10, 1920, the persons, if any, who claim any interest in the lands hereinafter mentioned or in any one or more of such lands or to some interest therein make claim in person or in writing to the said lands or any of them or to some interest therein to W. E. Wait, Esq., Special Officer appointed under section 28 of "The Waste Lands Ordinances of 1897, 1899, 1900, and 1903," at this office at Colombo:

Such Special Officer, in pursuance of the powers vested in him by the said Ordinances, will declare by writing under his hand that the said lands, or such of them as to which no claim has been made, are the property of the Crown.

W. E. WAIT,
Special Officer.

NOTE.—A claim to a right of way over the said lands or any of them is a claim to an interest in the land or lands.

Description of the Lands referred to.

The following lots situated in the village of Tehulla, in the Wellawaya korale of the Wellawaya division, in the Province of Uva, as described in the annexed diagram :—

Waste Lands Ordinance survey plan 6.

Lot.	Name of Land.	Extent, A. R. P.	Lot.	Name of Land.	Extent, A. R. P.
11B	Siyambalagasmandiya <i>alias</i> Wewagawakele (reservation for tank)	0 0 12	26	Part of Kirindi-oya	17 0 31
12	Pahala-asweddumapillewa (reservation for cart road)	1 1 9	27	Footpath	0 0 24
12B	Pahala-asweddumar (part of bund)	0 0 9	28	Do.	0 0 11
12C	Siyambalagasmandiya <i>alias</i> Wewagawakele (reservation for tank)	0 0 33	29	Cart track	0 0 15
12E	Do. (reservation for cart road)	0 0 12	30	Footpath	0 0 7
23	Part of Thora-ara	1 0 31	31	Do.	0 0 1
24	Part of Galpotta-ara	0 1 6	32	Do.	0 0 5
25	Road	4 2 1	33	Do. (reservation for tank)	0 0 1
			34	Part of ela	0 0 2
			35	Road	2 3 14
					28 0 24

and bounded as follows: on the north by Crown land, part of stream; on the east by part of Kirindi-oya; on the south by part of Kirindi-oya, Crown land, part of Galpotta-ara; on the west by part of Thora-ara.

NOTE.—The following lots lying within the above-mentioned boundaries are excluded from this notice, and no part of their aggregate acreage of 3,112 acres and 14 perches is included in the acreage of 28 acres and 24 perches given above :—

Waste Lands Ordinance survey plan 6.

Lot.	Name of Land.	Extent, A. R. P.	Lot.	Name of Land.	Extent, A. R. P.
A 1	Indikolayaya	22 0 20	A 14	Aswedduma	13 3 10
A 2	Batalayawewa (old tank and bund)	6 2 8	A 14A	Do. (part of present bund)	0 0 7
A 3	Batalawewarawa	8 1 20	A 14B	Mayilagahagannila (T. P. 164,318)	6 1 34
A 4	Maluwayaya and Warayaya	58 0 28	A 15	Hela-aswedduma	3 1 28
A 5	Dematawewayaya and Demata-araweyaya	42 3 7	A 16	Wewayaya, Telullagalayaya, Wera-yaya, and Galahendiyaya	343 0 0
A 5A	Talagasayaya	1 0 18	A 17	Makulpitiyawelana	44 0 30
A 5B	Do. (reservation for cart road)	0 0 15	A 18	Atambagahakotuwa, Welpahatara-yaya, Makulpitiyayaya, and Galayaya	263 2 30
A 6	Alutwewa (old tank and bund)	5 1 12	A 19	Resthouse premises	15 2 33
A 7	Alutwewawela	11 1 26	A 20	Telulla village (hamlet)	2 2 6
A 8	Dematawewa (old tank and bund)	1 0 13	A 21	Inginigaskoratuwa, Rerugasayaya, Watawalayaya, Palugasayaya, Galgayaya, and Battalayaya	116 1 0
A 9	Demata-arawa	3 0 24	A 22	Telullagalakole	1,621 0 0
A 10	Telullawewa (tank and bund)	57 2 10	36-61	(Not used)	—
A 11	P. W. D. premises	5 2 32	A 62	Galgayaya, Palugasayaya, Watawalayaya, Peragasayaya, and Inginigaskoratuwa	239 2 14
A 11A	Siyambalagasmandiya <i>alias</i> Wewagawakele (part of T. P. 332,536)	0 0 36	A 63	Do. (reservation for road)	8 0 26
A 12A	Pahala-aswedduma	0 2 35	A 64	Atambagahakoratuwa	0 2 10
A 12A $\frac{1}{2}$	Do.	0 0 4			
A 12D	Siyambalagasmandiya <i>alias</i> Wewagawakele (part of T. P. 332,536)	0 2 39			
A 12F	Aswedduma (T. P. 164,317)	6 0 19			
A 13	Kongahayaya and Helagahayaya	202 1 20			3,112 0 14

[For Diagram see page 1968.]

Uva Notice No. 7,715.

Notice under "The Waste Lands Ordinances of 1897, 1899, 1900, and 1903."

TAKE notice that unless within three months from December 10, 1920, the persons, if any, who claim any interest in the lands hereinafter mentioned or in any one or more of such lands or to some interest therein make claim in person or in writing to the said lands or any of them or to some interest therein to W. E. Wait, Esq., Special Officer appointed under section 28 of "The Waste Lands Ordinances of 1897, 1899, 1903," at his office at Colombo :

Such Special Officer, in pursuance of the powers vested in him by the said Ordinances, will declare by writing under his hand that the said lands, or such of them as to which no claim has been made, are the property of the Crown.

W. E. WAIT,
Special Officer.

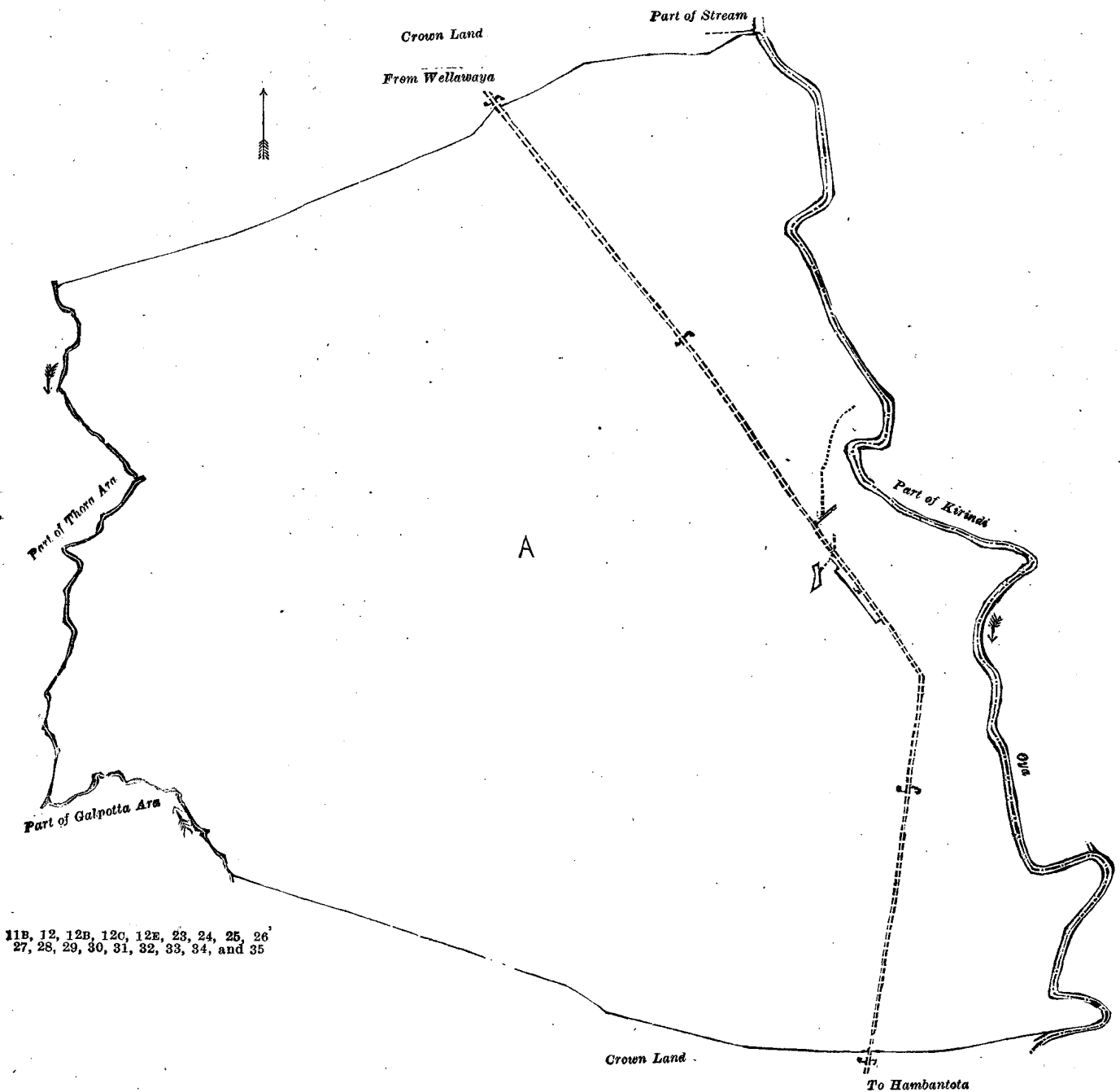
NOTE.—A claim to a right of way over the said lands or any of them is a claim to an interest in the land or lands.

Description of the Lands referred to.

The following lots situated in the village of Karandagolla, in the Kumbalwela korale of the Yatikinda division, in the Province of Uva, as described in the annexed diagrams :—

I.—Block survey preliminary plan 272.

Lot.	Name of Land.	Extent, A. R. P.	Lot.	Name of Land.	Extent, A. R. P.
58	Ampitiyelandehena and Mahapittaniyahena	16 3 36	58C	Alawatutennehena	0 3 39
58A	Mahapittaniyepusheraligahamulahena	3 0 16	58E	Do.	0 2 28
58B	Dodanmandiyehena and Mirapahahena	2 0 39	58F	Ampitiyelandehena	0 2 27
					24 2 25



11B, 12, 12B, 12C, 12E, 23, 24, 25, 26
27, 28, 29, 30, 31, 32, 33, 34, and 35

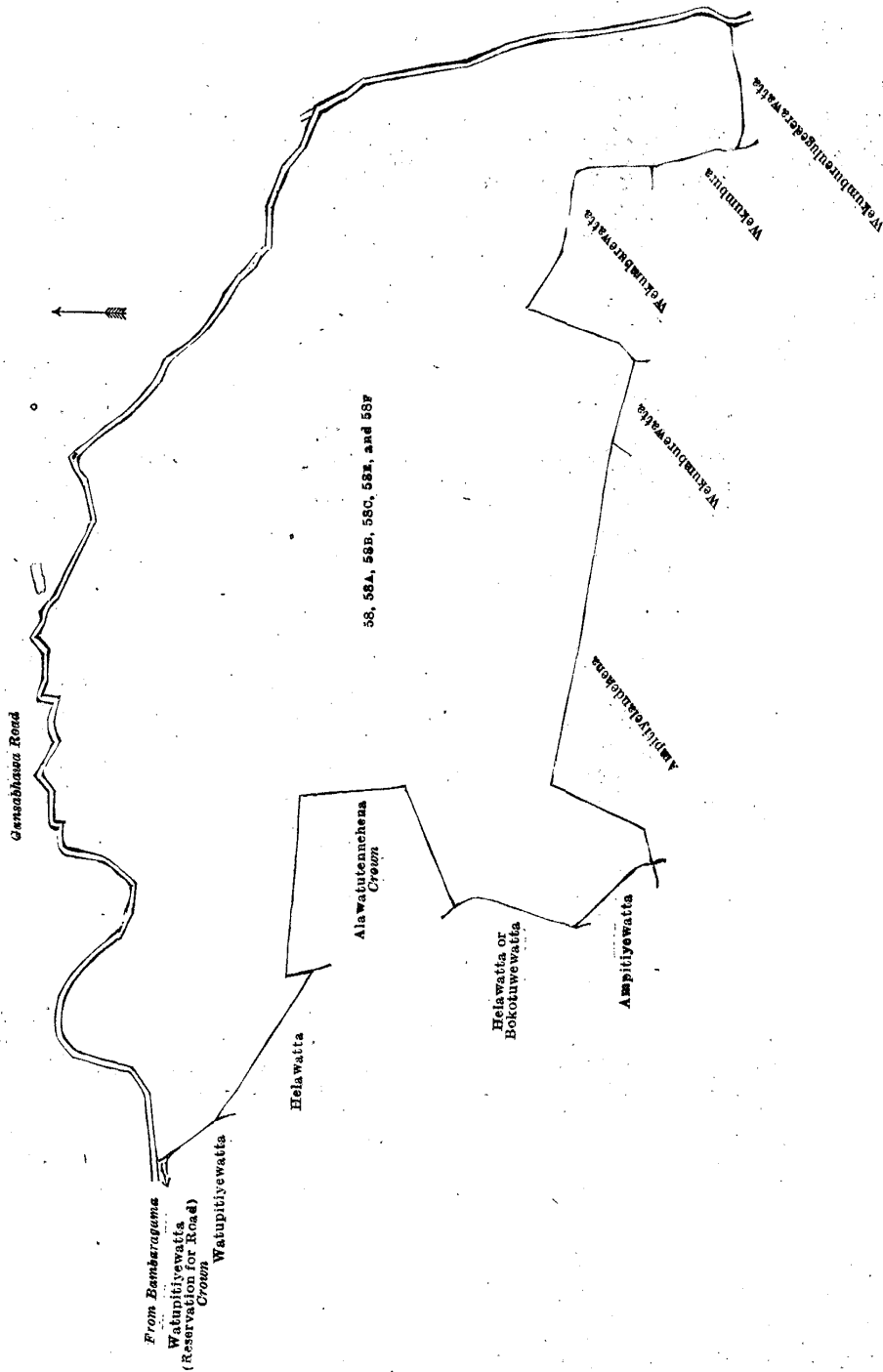
Surveyor-General's Office,
Colombo, October 21, 1920.

Scale of 32 Chains to an Inch.

G. K. THORNHILL,
for Surveyor-General.

Uva S. O. 8—1920.

and bounded as follows: on the north and east by the Gansabhawa road; on the south by Wekumburelugederawatta, private, Wekumbura, private, Wekumburewatta claimed by Wannisuriya Mudiyansele Suduhamy and others, Wekumburewatta claimed by Wannisuriya Mudiyansele Suduhamy, Ampitiyelandehena (private); on the west by Ampitiyewatta claimed by Ampitiyegedera Rankira and another, Helawatta or Bokotuwewatta claimed by Bokotuwewatta Garu and others, Alawatutenehena belonging to the Crown, Helawatta claimed by Bogahawattegedera Andirisa Duraya and others, Watupitiyewatta sold by the Crown, Watupitiyewatta (reservation for road) to be declared the property of the Crown under Waste Lands Ordinances.



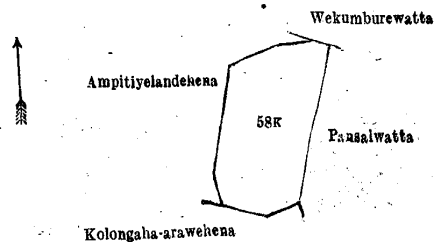
Surveyor-General's Office,
Colombo, September 14, 1920.

Scale of 4 Chains to an Inch.

F. J. SALMON,
for Acting Surveyor-General.
Extent, A. R. P.
0 3 10

Lot. Name of Land. II.—Block survey preliminary plan 272.
58K .. Pansalehena *alias* Bokotuwehena ..

and bounded as follows: on the north by Ampitiyelandehena (private), Wekumburewatta claimed by Wannisuriya Mudiyansele Suduhamy; on the east by Pansalwatta claimed by Dammananda Unnanse; on the south by Kolongaha-arawehena (private); on the west by Ampitiyelandehena (private).



Surveyor-General's Office,
Colombo, September 14, 1920.

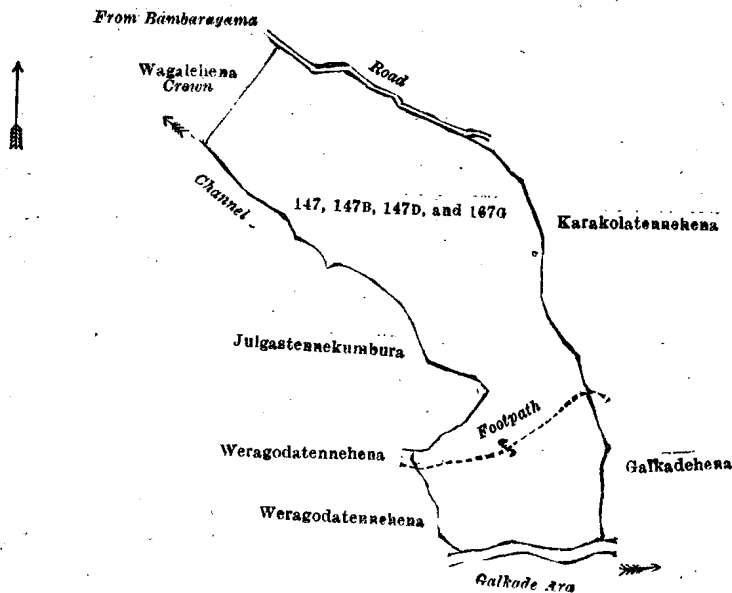
Scale of 4 Chains to an Inch.

F. J. SALMON,
for Acting Surveyor-General.

III.—Block survey preliminary plan 272.

Lot.	Name of Land.	Extent, A. R. P.
147	Karakolatennehena ..	2 0 7
147B	Wagalehena ..	0 3 1
147D	Welapaula Karakolatennehena ..	0 1 27
167G	Do. ..	0 3 18
		4 0 13

and bounded as follows : on the north by Wagalehena belonging to the Crown, road from Bambaragama, Karakolatennehena (private) ; on the east by Karakolatennehena (private), Galkadehena (private) ; on the south by Galkade-ara ; on the west by Weragodatennehena (private), Julgastennekumbura claimed by Agalapassage Appuhamy and others (a channel), Wagalehena belonging to the Crown.



Surveyor-General's Office,
Colombo, September 14, 1920.

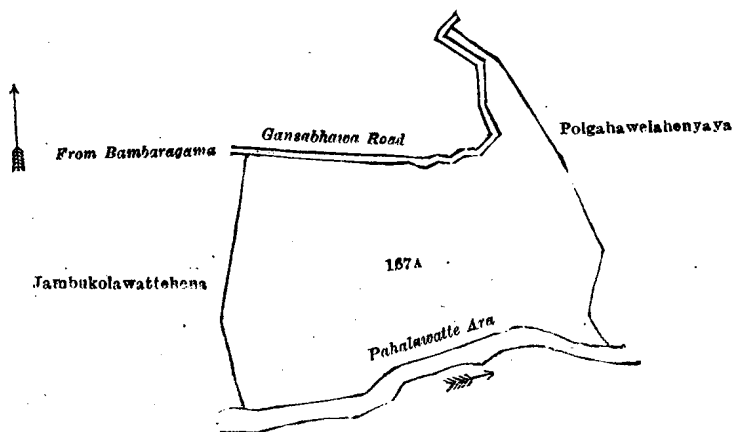
Scale of 4 Chains to an Inch.

F. J. SALMON,
for Acting Surveyor-General.

IV.—Block survey preliminary plan 272.

Lot.	Name of Land.	Extent, A. R. P.
167A	Mirishena ..	3 2 7

and bounded as follows : on the north by the Gansabhawa road from Bambaragama ; on the east by Polgahawelahenyaya (private) ; on the south by the Pahalawatte-ara ; on the west by Jambukolawattchena (private).



Surveyor-General's Office,
Colombo, September 14, 1920.

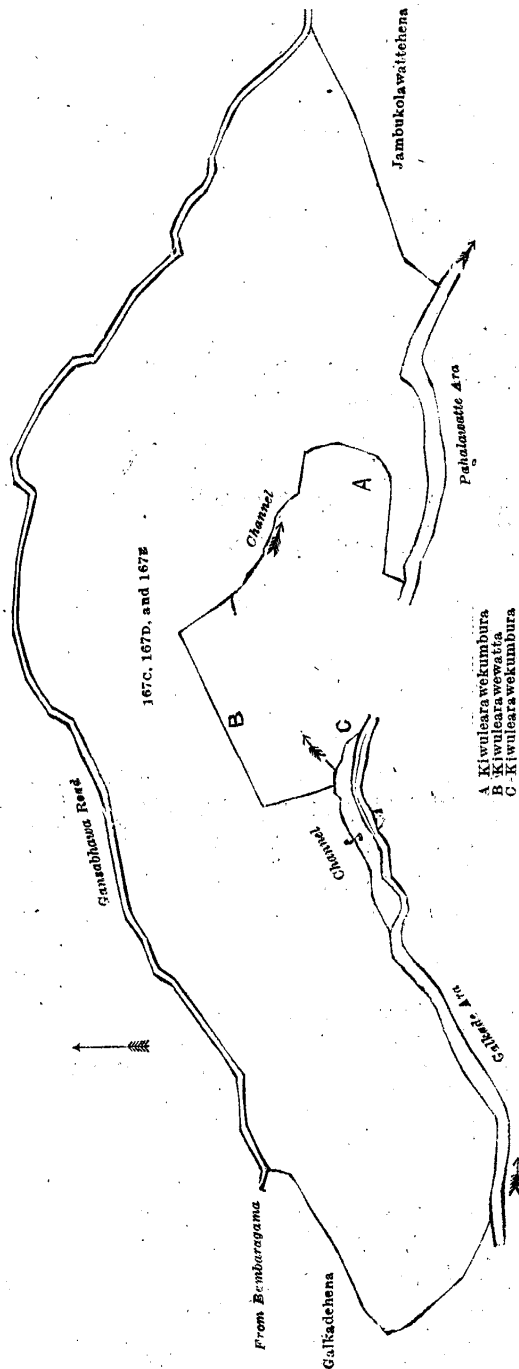
Scale of 4 Chains to an Inch.

F. J. SALMON,
for Acting Surveyor-General.

V.—Block survey preliminary plan 272.

Lot.	Name of Land.	Extent, A. R. P.
167C	Kiwulearawehena ..	6 3 27
167D	Do. ..	1 2 34
167E	Do. ..	7 1 16
		15 3 37

and bounded as follows : on the north by the Gansabhawa road from Bambaragama ; on the east by the Gansabhawa road from Bambaragama, Jambukolawattehena (private) ; on the south by the Pahalawatta-ara, Kiwulearawekumbura claimed by Senarat Nayaka Mudiyanse Arachchi and others, Kiwulearawekumbura claimed by Wekumburelugedera Menika, a channel, the Galkadehena ; on the west by Galkadehena (private).



Surveyor-General's Office,
Colombo, September 14, 1920.

Scale of 4 Chain to an Inch.

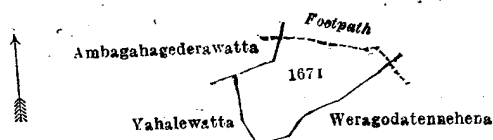
F. J. SALMON,
for Acting Surveyor-General.

VI.—Block survey preliminary plan 272.

Lot.	Name of Land.
1671	Yahalawattehena

Extent, A. R. P.
0 1 26

and bounded as follows : on the north by a footpath ; on the east and south by Weragodatennehena (private) ; on the west by Yahalewatta sold by the Crown, Ambagahagederawatta claimed by Dambawinne Ratemahatmaya and others.



Surveyor-General's Office,
Colombo, September 14, 1920.

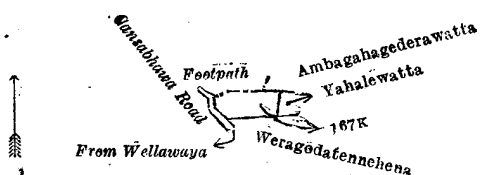
Scale of 4 Chains to an Inch.

F. J. SALMON,
for Acting Surveyor-General.

VII.—Block survey preliminary plan 272.

Lot.	Name of Land.	Extent, A. R. P.
167K	Agalawattehena	0 0 13

and bounded as follows: on the north by a footpath, Ambagahagederawatta claimed by Dambawinne Ratemahatmaya and others; on the east by Yahalewatta sold by the Crown; on the south by Weragodatennehena (private); on the west by the Gansabhawa road.



Surveyor-General's Office,
Colombo, September 14, 1920.

Scale of 4 Chains to an Inch.

F. J. SALMON,
for Acting Surveyor-General.

Uva S. O. 9-1920.

LAND SALES IN THE WESTERN PROVINCE.

No. 3,308, W. P.—The Assistant Government Agent, Kalutara, will on Thursday and Friday, January 20 and 21, 1921, at 10 A.M., at the Matugama Resthouse, put up to auction, for sale or settlement, or will otherwise dispose of, the under-mentioned portions of Crown land, in accordance with the regulations of Government regarding land sales. Twenty-four allotments of land situated in the Pasdun korale west division of the Kalutara District of the Western Province.

Lot.	Name of Land.	Name of Applicant.	Name of Claimant.	Description.	Extent, A. R. P.
Preliminary plan 13,815. Village—Puhambugoda in Iddagoda pattu.					
24877A	Kosgahalanda	—	Don Dionis Appuhamy	Coconut	0 0 12
Preliminary plan 15,976. Village—Bopitiya in Iddagoda pattu.					
2	Annasigahagodella	—	Crown	Jungle	0 1 5
Preliminary plan 15,990. Village—Henagama in Iddagoda pattu.					
1	Delgahagodella	K. Hendrick Appuhamy	Crown	Jungle	1 1 24
Preliminary plan 16,766. Village—Owitigala in Iddagoda pattu.					
1	Horanagodalanda	Owitigala Vitanege Horaneri	Crown	Jungle	3 0 31
2	Etagowipalawatta	—	Vitanege Mendris and others	Coconut	0 0 6
5	Horanagodawatta	—	Vitanege Don Agris Appu and another	do.	0 0 16
Preliminary plan 16,453. Village—Bopitiya in Iddagoda pattu.					
1	Gankandegodella alias Ambagahagodella	Yatowita Vitanege Arnori Appu	Crown	Jungle	2 0 23
Preliminary plan 16,494. Village—Henagama in Iddagoda pattu.					
1	Kitulgahaudumulla	Mahatadurage Bastian	Crown	Deniya	0 0 16
3	Tikirimahagekele	do.	do.	Jungle	1 1 35
4	Kitulgahaudumullewatta	do.	Siyaneris Appu	Coconut about 2 years	0 0 24
5	Do.	do.	Siyanerisa	Vegetable	0 1 22
6	Kitulgahaudumulla	do.	Crown	Deniya	3 0 9
Preliminary plan 16,920. Village—Matugama in Iddagoda pattu.					
1	Kekulanearawawatta	—	Liyana Arachchige Don Harmanis Jayasinha and others	Rubber	0 1 18
2	Kekulanearawa	—	Don Albert Munasinha and others	Paddy field	0 0 11
3	Kekulanearawepitakattiya alias Matugamkanda	D. G. Jayasinha	Crown	Jungle	2 0 12
4	Udahagewatta	—	D. H. Munasinha	Coconut and rubber	0 2 4

Lot.	Name of Land.	Name of Applicant.	Name of Claimant.	Description.	Extent. A. R. P.
5	Kekulanearawepitakattiya <i>alias</i> Matugamkanda	Kannangarage Munis Appu	Crown	Jungle	0 3 27
6	Udahagewattapitakattiya <i>alias</i> Matugamkanda	George de Alwis	do.	do.	3 0 5
7	Horakandayawatta	—	D. H. Munasinha and another	Rubber	0 0 17
Preliminary plan 15,437. Village—Yatadolawatta in Iddagoda pattu.					
5350	Imbulehenekanda	—	Crown	Jungle	1 2 15
5350A	Koratuwehenekanda	—	D. Albert Rupasinha	100 rubber plants about 2 years old, some plaintain bushes, and a mud hut	0 1 14
Preliminary plan 13,815. Village—Puhambugoda in Iddagoda pattu.					
24877	Kosgahalanda	W. D. T. Andrady	Crown	High jungle, reservation for paddy field	2 2 36*
Preliminary plan 16,766. Village—Owitigala in Iddagoda pattu.					
3	Horanagodalanda	—	Crown	Jungle reserva- tion for footpath	0 0 3*
Preliminary plan 16,494. Village—Henegama in Iddagoda pattu.					
2	Kitulgahaudumulla	Mahatadurage Bastian	Crown	Deniya, reser- vation for Gansabhawa road	0 0 8*

* Not for sale or settlement.

The upset price per acre varies from Rs. 50 to Rs. 500. Further particulars regarding these lands can be obtained from the Assistant Government Agent, Kalutara, and plans of them from the Surveyor-General.

Colonial Secretary's Office,
Colombo, December 6, 1920.

GRAEME THOMSON,
Colonial Secretary.

LAND SALES IN THE SOUTHERN PROVINCE.

No. 3,744, S. P.—The Government Agent, Southern Province, will on Tuesday, February 22, 1921, at 1 P.M., at his office in Galle Kachcheri, put up to auction, for sale or settlement, or will otherwise dispose of, the under-mentioned portions of Crown land, in accordance with the regulations of Government regarding land sales. Two allotments of land situated in the Talpe pattu division of the Galle District of the Southern Province.

Lot.	Name of Land.	Name of Applicant.	Description.	Extent.	Upset price. A. R. P. per acre, Rs.
1	Magaliaddegodakanda or Tiruwana-adderaowita	R. H. Sadiris de Silva of Dangedara	Scrub jungle (not for sale)	0 2 21	—*
2	Magaliaddegodakanda	do.	Scrub jungle	8 1 18	67.50
3	Tiruwana-adderaowita	do.	Open land	0 2 10	60

* Reservation.

Further information regarding these lands can be obtained from the Government Agent, Southern Province, and their plans from the Surveyor-General.

Colonial Secretary's Office,
Colombo, December 3, 1920.

GRAEME THOMSON,
Colonial Secretary.

No. 3,745, S. P.—The Government Agent, Southern Province, will on Tuesday, February 22, 1921, at 1 P.M., at his office in Galle Kachcheri, put up to auction, for sale or settlement, or will otherwise dispose of, the under-mentioned portion of Crown land, in accordance with the regulations of Government regarding land sales. An allotment of land situated in the Four Gravets division of the Galle District of the Southern Province.

Lot.	Name of Land	Name of Applicant.	Description.	Extent.	Upset price A. R. P. per acre, Rs.
1	Galpottekanda	R. H. Sadiris de Silva of Dangedara	Low jungle	3 0 15	103.50

Further information regarding this land can be obtained from the Government Agent, Southern Province, and its plan from the Surveyor-General.

Colonial Secretary's Office,
Colombo, December 3, 1920.

GRAEME THOMSON,
Colonial Secretary.

No. 3,746, S. P.—The Government Agent, Southern Province, will on Thursday, February 17, 1921, at 1 P.M., at his office in Galle Kachcheri, put up to auction, for sale or settlement, or will otherwise dispose of, the under-mentioned portions of Crown land, in accordance with the regulations of Government regarding land sales. Seventeen allotments of land situated in the Talpe pattu division of the Galle District of the Southern Province.

Lot.	Name of Land.	Name of Applicant.	Description.	Extent.	Upset price A. R. P. per acre, Rs.
2	Kirimetiyyagoda	S. Gunasekera of Unawatuna	High jungle	1 3 23	35

C 5

Lot.	Name of Land.	Preliminary plan 11,023. Village—Kottawa. Name of Applicant.	Claimant—Crown. Description.	Extent.			Upset price per acre, Rs.
				A.	R.	P.	
1	Maragahamulana	B. K. Johanis of Kottawa	Chena	2	0	4	66*
2	Do.	G. K. Tadoris of Kottawa	do.	1	0	5	66*
Preliminary plan 11,235. Village—Tellambure. Claimant—Crown.							
1	Kendagahabeddagoda-kanda	Tellambure Hettige Franciscu de Silva of Tellambure	Fern jungle	0	0	22	65*
3	Do.	do.	do.	0	3	24	65*
Preliminary plan 11,303. Village—Walpola. Claimant—D. A. W. Samarasekera of Walpola.							
4	Wawulketawatta	D. A. W. Samarasekera of Walpola	Garden	0	0	17	60
			Plantation				11.90
Preliminary plan 11,307. Village—Tellambure. Claimant—Crown.							
3	Ukdanduwekanda	Mr. William C. Thome of Galle	Forest	15	3	32	98†
5	Do.	do.	do.	22	1	8	98†
6	Akulehena	Lekanwasanliyanage Reynis de Silva of Nakiyadeniya	do.	15	1	8	90‡
7	Do.	do.	do.	0	0	28	—§
Preliminary plan 11,350. Village—Malalgodapitiya North. Claimant—Kodagodahehawitanage Kirigoris of Malalgodapitiya.							
1	Indigahamullewatta	Kodagodahehawitanage Kirigoris Appu of Malalgodapitiya	Garden	0	0	5	50
			Plantation				12.50
2	Indigahamullewatta	Claimant—Malalgodapitiye Gamage Don Luwis of Malalgodapitiya. Kodagodahehawitanage Kirigoris Appu of Malalgodapitiya	Garden	0	0	32	50
			Plantation				12.20
3	Diyamullegoda	Claimant—Digodagamage Siman of Malalgodapitiya. Kodagodahehawitanage Kirigoris Appu of Malalgodapitiya	Chena	0	0	27	50
			Plantation				5.25
6	Diyamullewattogoda	Claimant—Senanayakage Don Daniel de Silva of Melegoda. George Lawrence Seneviratna of Kodagoda	Jungle	2	0	13	50
Preliminary plan 11,467. Village—Hiyare. Claimant—Crown.							
2	Gahalawilemedigoda	D. L. C. Andrayas de Silva and another of Galle	Chena and jungle	20	0	14	65
Claimants—(1) H. V. Nonahami, (2) D. Bastian, (3) D. Hamine, (4) D. Sopinona, (5) G. Hinnihamy, all of Hiyare.							
5	Tundolewatta	D. L. C. Andrayas de Silva and another of Galle	Garden	2	3	24	60
			Plantation				456
Preliminary plan 11,555. Village—Tellambure. Claimant—Crown.							
1	Wishaulhena	S. Cadiravel of Pettigalawatta	Jungle	2	1	23	81
			Plantation				1.55

* With mining rights Rs. 165 per acre.

† With mining rights Rs. 210 per acre.

‡ With mining rights Rs. 190 per acre.

§ To be sold with lot No. 6.

|| With mining rights Rs. 300 per acre.

Further information regarding these lands can be obtained from the Government Agent, Southern Province, and their plans from the Surveyor-General.

Colonial Secretary's Office,
Colombo, December 4, 1920.

GRAEME THOMSON,
Colonial Secretary.

No. 3,747, S. P.—The Government Agent, Southern Province, will on Tuesday, January 25, 1921, at 1 P.M., at his office in Galle Kachcheri, put up to auction, for sale or settlement, or will otherwise dispose of, the under-mentioned portions of Crown land, in accordance with the regulations of Government regarding land sales. Nine allotments of land situated in the Bentota-Walallawiti korale division of the Galle District of the Southern Province.

Advance extract No. 9 of block survey preliminary plan 561. Village—Igala (Kudagala hamlet).

Lot.	Name of Land.	Name of Applicant.	Description.	Extent.			Upset price per acre, Rs.
				A.	R.	P.	
1	Narawelketiyekele	Mr. S. Sirimanne of Bogahagoda estate, Bentota	Jungle	5	0	21	67.50
2	Do.	do.	do.	0	1	1	—*
Preliminary plan 11,619. Village—Kadirandola.							
1	Narawelketiyekele	Mr. S. O. Sirimanne of Bogahagoda estate, Bentota	Jungle	4	0	17	65
2	Do.	do.	do.	0	2	20	—*
3	Narawelketiya	do.	Contains cinnamon	0	0	18	60
			Plantation				8
4	Narawelketiyekele	do.	Jungle	5	0	30	65
5	Narawelketiyedeniya	do.	Contains rubber	0	0	28	60
			Plantation				0.80
6	Do.	do.	Deniya	0	1	30	60
7	Narawelketiyedeniya or Siurudemmalalanga	do.	Paddy field	0	2	7	60
8	Narawelketiyekele and Narawelketiyedeniya or Siurudemmalalanga	do.	do. and jungle	2	1	21	—*
9	Ihalakumburewatta	do.	Native garden	0	2	33	60
			Plantation				8.20
11	Narawelketiyekele	do.	Jungle	5	1	20	65

* Reservation (not for sale).

Further particulars regarding these lands can be obtained from the Government Agent, Southern Province, and their plans from the Surveyor-General.

Colonial Secretary's Office,
Colombo, December 6, 1920.

GRAEME THOMSON,
Colonial Secretary.

No. 3,748, S. P.—The Government Agent, Southern Province, will on Tuesday, February 22, 1921, at 1 P.M., at his office in Galle Kachcheri, put up to auction, for sale or settlement, or will otherwise dispose of, the under-mentioned portions of Crown land, in accordance with the regulations of Government regarding land sales. Nineteen allotments of land situated in the Bentota-Walallawiti korale division of the Galle District of the Southern Province.

Lot.	Name of Land.	Name of Applicant.	Description.	Extent.	Upset price	
					A. R. P.	per acre, Rs.*
Preliminary plan 10,977. Village—Yatagala. Claimant—Crown.						
3	Dikkele	.. Tommayahakuru Anoris	.. Jungle	.. 8 1 16	.. 105	.. 0
5	Do.	.. do.	.. do.	.. 8 1 27	.. 105	.. 0
Preliminary plan 11,386. Village—Poddiwala. Claimant—Crown.						
1	Olagodadeniya	.. Morakande Hewage Dionis of Poddiwala	.. Deniya	.. 0 3 28	.. 60	..
Preliminary plan 11,430. Village—Metiwiliya. Claimants—(1) W. P. Amaris, (2) Jasinge Balappu, (3) Jasinge Kirineris.						
1	Gaderayawapattiya	.. W. A. Themis of Metiwiliya	.. Contains rubber	.. 0 0 12	.. 60	..
			.. Plantation	.. —	.. 106	..
Preliminary plan 11,482. Village—Igala. Claimant—G. Hinni Appu of Igala.						
3	Nugegodadeniya	.. T. A. Ponnasamy of Elpitiya	.. Paddy field	.. 1 0 12	.. 50	..
Claimant—Crown.						
4	Nugegodamanana	.. T. A. Ponnasamy of Elpitiya	.. Chena	.. 6 0 34	.. 100	..
8	Igalakanda-adderamanana	.. do.	.. Manana	.. 0 1 4	.. 100	..
9	Igalakanda-adderadeniya	.. do.	.. Paddy field	.. 0 3 26	.. 50	..
	alias Nugegodadeniya					
	alias Talawadeniya					
10	Nugegodamanana	.. do.	.. Manana	.. 0 1 3	.. 100	..
	alias Igalakanda-adderamanana					
11	Igalakanda-adderamanana	.. do.	.. Low land	.. 1 3 12	.. 100	..
	alias Mahakumburamanana					
	alias Nugegodamanana					
Preliminary plan 11,596. Village—Rantotuwila. Claimant—Crown.						
1	Nugeudumullekella	.. Sembukutti Kankanange Martin Silva of Alutgama	.. Low jungle	.. 1 0 0	.. 110	..
2	Do.	.. Sembukutti Kankanange Carolis Silva of Alutgama	.. do.	.. 1 0 11	.. 110	..
3	Do.	.. Sembukutti Kankanange Aron	.. do.	.. 1 0 1	.. 110	..
4	Do.	.. Sembukutti Kankanange Bastian Silva of Alutgama	.. do.	.. 0 3 21	.. 100	..
			.. Plantation	.. —	.. 3 65	..
Preliminary plan 11,596. Village—Rantotuwila. Claimant—Crown.						
5	Nugeudumullekella	.. do.	.. Low jungle	.. 0 1 13	.. —*	..
6	Do.	.. do.	.. do.	.. 0 0 14	.. —*	..
7	Widehingodakella	.. Assala Arachchige Appu Sinno Appu Pita-aramba, Bentota	.. do.	.. 18 2 11	.. 110	..
Claimant—Don Uderis Gunasekera of Rantotuwila.						
8	Widehenegodawatta	.. Assala Arachchige Appu Sinno Appu Pita-aramba, Bentota	.. Garden	.. 0 0 12	.. 100	..
			.. Plantation	.. —	.. 2 10	..
Claimant—Crown.						
9	Widehenegodakele	.. Assala Arachchige Appu Sinno Pita-aramba, Bentota	.. Low jungle	.. 0 0 11	.. —*	..
Preliminary plan 11,616. Village—Wallambagala. Claimant—Crown.						
1	Kottakanda-adderadeniya or Heenatimulledeniya	.. Kalinge Hendrick of Wallambagala	.. Deniya	.. 0 2 9	.. 40	..
2	Kottakanda-adderakattiya	.. do.	.. Patana	.. 0 2 1	.. 60	..
3	Kottakanda-addera, Kela-mahakumbure-adderakele or Garandukanda	.. do.	.. Jungle	.. 0 0 4	.. —*	..
4	Do.	.. Wedchenege Leiris Fernando of Wallambagala	.. Jungle	.. 1 0 10	.. 80	..
5	Do.	.. do.	.. do.	.. 0 0 25	.. —*	..

* Reservation (not for sale).

Further information regarding these lands can be obtained from the Government Agent, Southern Province, and their plans from the Surveyor-General.

Colonial Secretary's Office,
Colombo, December 4, 1920.

GRAEME THOMSON,
Colonial Secretary.

No. 3,749, S. P.—The Government Agent, Southern Province, will on Thursday, March 3, 1921, at 1 P.M., at his office in Galle Kachcheri, put up to auction, for sale or settlement, or will otherwise dispose of, the under-mentioned portions of Crown land, in accordance with the regulations of Government regarding land sales. Fifteen allotments of land situated in the Wellaboda pattu division of the Galle District of the Southern Province.

Lot.	Name of Land.	Name of Applicant.	Description.	Extent.	Upset price	
					A. R. P.	per acre, Rs.
Preliminary plan 11,576. Village—Karandeniya. Claimant—Crown.						
1	Panudangahakele	.. Hewahakuru Andris of Karandeniya	.. Chena	.. 0 3 32	.. 80	..
			.. Plantation	.. —	.. 2	..
Claimant—H. H. Andris of Karandeniya.						
2	Panudangahawatta	.. Hewahakuru Andris of Karandeniya	.. Garden	.. 0 0 22	.. 75	..
Claimant—Crown.						
3	Panudangahakele	.. Hewahakuru Andris of Karandeniya	.. Chena	.. 0 0 17	.. —*	..

Preliminary plan 11,585. Village—Karandeniya. Claimants—K. H. Sauneris and others.

Lot.	Name of Land.	Name of Applicant.	Description.	Extent.			Upset price per acre, Rs.
				A.	R.	P.	
1	Mahapaddawelaihalawita <i>alias</i> duwa	Kaluwahakuru Sauneris and Kaluwahakuru Simaris	Garden ..	1	0	19	100
2	Mahapaddawela <i>alias</i> duwa	do. ..	Plantation ..	—	—	—	0.80
			Garden ..	0	2	6	100
Claimants—Heirs of S. Agirisa.							
3	Mahapaddawela <i>alias</i> duwa	Kaluwahakuru Sauneris and Kaluwahakuru Simaris	Paddy field ..	0	0	37	100
4	Do. ..	do. ..	Garden ..	0	1	4	100
5	Do. ..	do. ..	Paddy field ..	0	1	13	100
Claimant—K. H. Podiya as heir to Agirisa.							
6	Mahapaddawelakumbureowita	Kaluwahakuru Sauneris and Kaluwahakuru Simaris	Garden ..	0	0	29	100
7	Mahapaddawelakumbura	do. ..	Paddy field ..	0	3	10	100
Claimants—I. D. Saineris and S. H. Kitino.							
8	Mahapaddawelakumbura	Ilandaridewa Sainis of Paddawela	Paddy field ..	0	2	13	100
9	Mahapaddawelaowita	do. ..	Garden ..	0	0	16	100
Claimant—K. H. Amadoris.							
10	Mahapaddawelaowita <i>alias</i> owita	Ilandaridewa Sainis of Paddawela	Garden ..	0	0	10	100
Claimant—S. H. Kitino.							
11	Mahapaddawelaowita <i>alias</i> owita	Ilandaridewa Sainis of Paddawela	Garden ..	0	0	4	100
			Plantation ..	—	—	—	3
12	Mahapaddawela ..	do. ..	Paddy field ..	0	2	21	100
Claimant—Medakumbure Ingo.							
13	Paddawelalhalakumbura	Ilandaridewa Sainis of Paddawela	Paddy field ..	0	1	6	100

* Reservation (not for sale).

Further information regarding these lands can be obtained from the Government Agent, Southern Province, and their plans from the Surveyor-General.

Colonial Secretary's Office,
Colombo, December 7, 1920.

GRAEME THOMSON,
Colonial Secretary.

No. 3,750, S. P.—The Government Agent, Southern Province, will on Thursday, March 24, 1921, at 1 P.M., at his office in Galle Kachcheri, put up to auction, for sale or settlement, or will otherwise dispose of, the under-mentioned portion of Crown land, in accordance with the regulations of Government regarding land sales. An allotment of land situated in the Talpe pattu division of the Galle District of the Southern Province.

Preliminary plan 11,598. Village—Udubettawa.

Lot.	Name of Land.	Name of Applicant.	Description.	Extent.			Upset price per acre, Rs.
				A.	R.	P.	
1	Gonsiyehena	Mr. P. B. Gunasekara of Galle ..	Scrub jungle ..	0	3	39	40

Further information regarding this land can be obtained from the Government Agent, Southern Province, and its plan from the Surveyor-General.

Colonial Secretary's Office,
Colombo, December 7, 1920.

GRAEME THOMSON,
Colonial Secretary.

No. 3,751, S. P.—The Government Agent, Southern Province, will on Thursday, March 24, 1921, at 1 P.M., at his office in Galle Kachcheri, put up to auction, for sale or settlement, or will otherwise dispose of, the under-mentioned portions of Crown land, in accordance with the regulations of Government regarding land sales. Six allotments of land situated in the Bentota-Walallawiti korale division of the Galle District of the Southern Province.

Preliminary plan 11,595. Village—Hipankanda.

Lot.	Name of Land.	Name of Applicant.	Description.	Extent.			Upset price per acre, Rs.
				A.	R.	P.	
1	Gonnagahakele	Oraniel de Soysa, Police Officer of Magala North	Jungle ..	0	1	15	60
2	Do. ..	do. ..	Low jungle ..	0	0	35	—*
3	Do. ..	do. ..	Jungle ..	1	0	38	60
4	Do. ..	Haljoti Charles de Silva of Welitara	do. ..	0	3	24	60
5	Do. ..	N. de Alwis of Balapitiya	do. ..	4	0	16	60
6	Do. ..	Oraniel de Zoysa, Police Officer of Magala North	do. ..	0	3	35	60
7	Do. ..	Haljoti Charles Silva of Welitara	do. ..	1	0	7	60

* Reservation (not for sale).

Further information regarding these lands can be obtained from the Government Agent, Southern Province, and their plans from the Surveyor-General.

Colonial Secretary's Office,
Colombo, December 7, 1920.

GRAEME THOMSON,
Colonial Secretary.

It is hereby notified for general information that lot No. 2 in preliminary plan 10,938 advertised for sale on January 25, 1921, is withdrawn from the sale.

The Kachcheri,
Galle, December 1, 1920.

R. J. DANIEL,
for Government Agent.

LAND SALES IN THE NORTHERN PROVINCE.

No. 918, N. P.—The Assistant Government Agent, Mullaittivu, will on Friday, February 11, 1921, at 1 P.M., at his office in Mullaittivu, put up to auction, for sale or settlement, or will otherwise dispose of, the under-mentioned portions of Crown land, in accordance with the regulations of Government regarding land sales. Forty-three allotments of land situated in the Maritime pattus and Vavuniya North divisions of the Mullaittivu District of the Northern Province.

Lot.	Name of Land.	Name of Applicant.	Description.	Extent.		Upset price per acre, Rs.
				A.	R. P.	
Preliminary plan 5,043. Village—Alampil.						
1	Melkaraithoddam	—	Native garden	0	0 14	20
2	Melkaraikkadu alias Manalkadu	A. S. A. Joakimpillai	Low jungle	49	3 15	16.50*
Preliminary plan 5,048. Village—Kumulamunai.						
1	Sudalaippiddiilkadu	—	Low Jungle	0	3 34	16
2	Do.	Poothar Kanther	do.	0	3 38	16
3	Do.	—	Reservation for means of access	0	1 18	—†
4	Do.	—	Low jungle	1	0 4	16
5	Do.	—	Reservation for minor road	0	0 13	—†
Preliminary plan 5,265. Village—Vattapalai.						
1	Kurumankadu alias Perumpeeliyadiyalkadu	—	Reservation for cart track	0	0 22	—†
2	Do.	P. Kanapathippillai	Jungle	2	1 4	16
3	Kurumankadu	V. Kanapathippillai	do.	6	0 20	16
4	Do.	—	Reservation for minor road	0	1 36	—†
5	Do.	V. Ponnampalam	Jungle	2	0 19	16
6	Perumpeeliyadiyalkadu	S. Mayilvaganam	do.	3	1 15	16
7	Do.	—	do.	5	2 1	16
8	Do.	—	Reservation for path	0	0 20	—†
9	Peeliyadiyalkadu	M. Kandappa	Jungle	2	0 6	16
10	Ditto or Perumpeeliadi- yalkadu	—	Jungle fit for paddy	1	1 20	16
11	Nedunkeeru	—	Low jungle fit for paddy	0	2 31	16
12	Aachchulampathy	—	do.	0	1 28	16
Preliminary plan 5,319. Village—Karunaddukkeni.						
1	Navaladdikkadu	M. Katiramu	Jungle fit for paddy	3	3 20	16
2	Muthalaivaikalharai	—	Paddy field	0	0 14	20
3	Do.	—	do.	0	1 23	20
Preliminary plan 5,332. Village—Putukkudiyiruppu.						
1	Velatikkandal	K. Kanagasabai	Jungle fit for paddy	3	1 12	16
Preliminary plan 5,349. Village—Chemmalai.						
1	Veerankadu	M. Mannal	Chena	2	1 25	16
2	Kurumankadu	K. Eliatambi	do.	4	0 4	16
3	Puliyadiyalkadu	S. Vairamuttu	Jungle	1	1 6	16
4	Do.	—	Reservation for cart track	0	0 14	—†
Preliminary plan 4,909. Village—Kataliyarsamalankulam.						
1	Salampaiyadiyalkadu	Periyatampi Veluppillai	High jungle fit for paddy	1	0 7	31*
3	Iyavakaiyadiyalkadu	Kumaru Kantaiyah	High jungle fit for garden	1	0 20	17*
5	Marutadiyiltoddam	Muttar Kaddayer	Open land fit for garden	0	0 20	16
Preliminary plan 5,297. Village—Palampasi.						
1	Pulikaraiyitpilavu	A. Thampaiya	Jungle	3	0 8	16
Preliminary plan 5,314. Village—Periyakulam.						
1	Veladivalavu	M. Sinniah	Chena	1	0 7	16‡
Preliminary plan 5,330. Village—Pavakkulam.						
1	Illuppaiadivalavu	K. Nagalingam	Jungle	1	0 5	31§
2	Do.	—	Reservation for road	0	0 10	—†
Preliminary plan 5,333. Village—Paddikkudiyiruppu.						
1	Puladiyilpilavu	—	Jungle	1	1 35	16
2	Do.	—	do.	0	1 6	16
3	Do.	—	Reservation for means of access	0	0 6	—†
4	Chalampaiyadiyilvalavu	K. Velu	Jungle	2	3 37	16
5	Puliyadiyiltarai	—	Reservation for road	0	1 20	—†
6	Do.	K. Sinnatambi	Jungle	1	3 6	18.50*
7	Kumavadiyilvalavu	—	Open land	0	0 13	16
Preliminary plan 5,337. Village—Paddikkudiyiruppu.						
1	Navaladittarai	R. Chelliah	Jungle	5	0 0	16
Preliminary plan 5,366. Village—Panikkankulam.						
1	Alakaraikkadu	R. Kasippillai	Jungle fit for paddy	2	3 30	19.75*

* Including value of timber per acre.

† Not for sale.

‡ The land is sold as unirrigable, and the purchaser will not have a right to water from the tank.

§ Includes value of timber Rs. 15 on the whole lot.

Further information regarding these lots may be obtained from the Assistant Government Agent, Mullaittivu, and plans of them from the Surveyor-General.

Colonial Secretary's Office,
Colombo, December 6, 1920.

GRAEME THOMSON,
Colonial Secretary.

LAND SALES IN THE PROVINCE OF UVA.

No. 1,419, P. of U.—The Government Agent for the Province of Uva will on Monday, January 24, 1921, at 1 P.M., at his office in Badulla Kachcheri, put up to auction, for sale or settlement, or will otherwise dispose of, the under-mentioned portions of Crown land, in accordance with the regulations of Government regarding land sales. Eight allotments of land situated in the Yatikinda division of the Badulla District of the Province of Uva.

Supplement B to final village plan 23. Village—Mugunumata in Bogoda korale of Yatikinda division.

Lot.	Name of Land.	Name of Applicant.	Name of Claimant.	Description.	Extent.		Upset price
					A.	R. P. per acre, Rs.	
21L	Rosset estate Crown	.. Tea 25 years old	..	0 0 25.50	—*
21M	Tiriwanagoda do.	.. Paddy	..	0 1 6.5	—*
21N	Rosset estate do.	.. Tea 20 years old	..	0 1 24	—*
21O	Do. do.	.. do.	..	0 2 27.25	—*

Supplement B to final village plan 113. Village—Medapitagama South in Dikwella wasama in Bogoda korale of Yatikinda division.

5A	Rosset estate Crown	.. Tea 20 years old	..	1 1 14	—*
5B	Do. do.	.. Chena	..	0 0 36.25	—*

Supplement C to final village plan 20. Village—Haliellagama in Bogoda korale of Yatikinda division.

41B	Unagolle estate Crown	.. Tea 20 years old	..	0 0 19	—*
41C	Do. do.	.. do.	..	1 1 23	—*

* These lots are to be given in exchange for lots 21R, 21S, 21T, 21U in supplement B to final village plan 23, 5c in supplement B to final village plan 113, and 41E in supplement C to final village plan 20.

Further information regarding the above lots can be obtained from the Government Agent, Province of Uva, and plans of them from the Surveyor-General.

Colonial Secretary's Office,
Colombo, December 8, 1920.

GRAEME THOMSON,
Colonial Secretary.

LAND SALES IN THE PROVINCE OF SABARAGAMUWA.

No. 1,033, P. of S.—The Government Agent, Province of Sabaragamuwa, will on Monday, January 24, 1921, at 1 P.M., at his office in Ratnapura, put up to auction, for sale or settlement, or will otherwise dispose of, the under-mentioned portions of Crown land, in accordance with the regulations of Government regarding land sales. Eight allotments of land situated in the Ratnapura District of the Province of Sabaragamuwa.

Final village plan 6. Village—Howpe, Atakalan korale. Claimant—Crown.

Lot.	Name of Land.	Name of Applicant.	Description.	Extent.		Upset price
				A.	R. P. per acre, Rs.	
335	Pillegedaramukalana	.. The Ceylon Tea Plantations Company, Limited	.. Forest	..	6 1 2	125
335B	Do. Estate bridle path	..	0 0 33	—*
335D	Do.	.. The Ceylon Tea Plantations Company, Limited	.. Forest	..	0 1 0	150
335E	Do. do.	..	0 3 24	—†
335F	Do. Marsh <i>alias</i> deniya.	..	0 1 11	—†
335G	Do.	.. The Ceylon Tea Plantations Company, Limited	.. Forest	..	4 0 28	125
335I	Do.	.. do.	.. do.	..	2 3 37	150
335A	Do.	.. do.	.. do.	..	3 2 27	125
335A4	Do.	.. do.	.. do.	..	0 0 12	50

Preliminary plan 2,787. Village—Paragala, Kukulukorale. Claimant—Crown.

1	Ampitiya-dola Kukulukorale-moderawatta	.. Encroachment by K. A. Don Paulis Appuhamy	.. Land containing one coconut tree	..	0 1 2	506
---	--	--	-------------------------------------	----	-------	-----

Preliminary plan 2,970. Village—Gangalagomuwa, Kukulukorale. Claimant—Crown.

1	Wattehena <i>alias</i> Jambugaswattehena Chena	..	0 0 11	—†
2	Do.	.. Suduhakuruge Sandorisa	.. do.	..	1 3 29	21

* Estate bridle path (not for sale).

† Reservations for Delkan-dola and marsh (not for sale).

‡ Reservation for footpath (not for sale).

Lots 335, 335D, 335G, 335I, 335A, and 335A4 in final village plan 6 will be sold to The Ceylon Tea Plantations Company, Limited, at the upset price, without competition, under rule 35 of the new land sale regulations.

Lot 1 in preliminary plan 2,787 will be sold with mining rights.

Further information respecting these lands may be obtained from the Government Agent, Province of Sabaragamuwa, and their plans from the Surveyor-General.

Colonial Secretary's Office,
Colombo, December 3, 1920.

GRAEME THOMSON,
Colonial Secretary.

LAND ACQUISITION NOTICES.

HAVING been duly directed by the Governor, with the advice of the Executive Council, acting under the provisions of "The Land Acquisition Ordinance of 1876," section 6, to take order for the acquisition of the following lands, required for a public purpose, namely, for a road, to wit:—

Lot.	Name of Land.	Description.	Name of Claimant.	Extent.	
				A.	R. P.
Preliminary plan 17,352. Villages—Dehiwala and Kalubowila.					
1	Telambugahawatta	Contains 19 coconut trees	Simon Fonseka and others	0	0 22-47
2	Do.	Bare land	Crown	0	0 0-07
3	Do.	Portion of road	do.	0	0 4-18
4	Do.	Contains few graves	do.	0	0 4-61
5	Do.	Contains 19 coconut trees	Simon Fonseka and others	0	0 10-29
6	Do.	Portion of road	Crown	0	0 6-10
7	Do.	Bare land	do.	0	0 0-25
8	Do.	do.	do.	0	0 1
9	Do.	Contains 2 coconut trees	Simon Fonseka and others	0	0 1-80
10	Do.	do.	do.	0	0 4-02
11	Do.	Contains part of a masonry wall	Crown	0	0 0-88
12	Do.	do.	do.	0	0 4-15
13	Do.	Bare land	Simon Fonseka and others	0	0 0-38
14	Do.	Bare land in scrub	do.	0	0 3-62
15	Do.	Portion of road	Crown	0	0 0-88
16	Do.	do.	do.	0	0 6-09
17	Do.	Contains 1 coconut tree	Simon Fonseka and others	0	0 1-12
18	Do.	Contains 4 coconut trees	do.	0	0 5
19	Do.	Bare land	do.	0	0 0-06
20	Do.	do.	Crown	0	0 0-36
21	Do.	Portion of road	do.	0	0 2-09
22	Do.	do.	do.	0	0 1-64
23	Do.	do.	do.	0	0 0-07
24	Do.	Bare land	Simon Fonseka and others	0	0 1-06
25	Do.	Contains 2 coconut trees	do.	0	0 6-94
26	Do.	do.	Crown	0	0 1-88
27	Ambagahawatta	Low jungle	C. P. Perera	0	0 2-05
28	Do.	Bare land	N. J. Fernando	0	0 0-02
29	Do.	do.	Crown	0	0 2-83
30	Do.	Contains 30 coconut plants	N. J. Fernando	0	0 37-95
31	Telambugahawatta	Portion of road	Crown	0	0 0-46
32	Ambagahawatta	do.	do.	0	0 4-35
33	Do.	do.	do.	0	0 0-25
34	Do.	do.	do.	0	0 0-37
35	Do.	Bare land	N. J. Fernando	0	0 0-12
36	Do.	do.	do.	0	0 1-56
37	Do.	do.	do.	0	0 0-07
38	Etambagahawatta	do.	L. A. P. Jayawardena	0	0 0-31
39	Do.	do.	do.	0	0 0-07
40	Telambugahawatta	Contains 29 coconut and 2 jak trees	Simon Fonseka and others	0	1 16-33
41	Do.	Contains 3 coconut trees	do.	0	0 2-61
42	Do.	Contains 2 coconut trees	do.	0	0 1-70
43	Do.	Contains 3 coconut trees	Arthur Atapattu	0	0 7-11
44	Do.	Contains 1 jak and 2 coconut trees	Simon Fonseka and others	0	0 10-20
45	Do.	Contains 3 jak and 2 coconut trees	Arthur Atapattu	0	0 10-79
46	Pinwatta vihara land	Path	Trustees, Pinwatta vihara	0	0 0-37
47	Tembiligahawatta	Contains 1 jak tree	C. J. Appuhami Wickramasingha	0	0 0-25
48	Do.	Contains 11 coconut and 10 jak trees	do.	0	0 12-37
49	Pinwatta vihara land	Path	Trustees, Pinwatta vihara	0	0 2-75
50	Tembiligahawatta	Contains 4 coconut trees and part of a temporary house	Martinahami and John Pieris	0	0 11-30
51	Nugagahawatta	Contains 203 coconut trees, 2 temporary houses, and a well	Mrs. C. Brito and others	1	2 20-50
52	Do.	Contains 37 coconut trees, 83 coconut plants and a temporary house	S. W. Surasingha and L. Simon Silva	0	2 14-48

I hereby give public notice, as required by section 7, that the Government proposes to take possession of the lands. All persons interested in the aforesaid lands are hereby required to appear personally or by agent before me at this office on January 25, 1921, at 11 A.M., and to state the nature of their respective interests in the lands, and the amount and particulars of their claims to compensation for such interests.

The Kachcheri,
Colombo, December 6, 1920.

J. G. FRASER,
Government Agent.

HAVING been duly directed by the Governor, with the advice of the Executive Council, acting under the provisions of "The Land Acquisition Ordinance of 1876," section 6, to take order for the acquisition of the following lands, required for a public purpose, namely, for extension of the Massala Anglo-Vernacular Government Boys' School, to wit:—

Lot.	Name of Land.	Description.	Name of Claimant.	Extent.	
				A.	R. P.
Preliminary plan 17,089. Village—Kankanangoda.					
5	Kundupitiyewatta, Uswatta, Maddumagewatta, or Mullearambewatta	Coconut garden contains coconut, &c.	W. Seadoris Abraham Fernando and another	0	0 18-4
7	Amarasinghewatta, Jayasiriawatta, or Pelawatta	Coconut garden	Mrs. G. Leonora Aponso	0	0 23-4

Lot.	Name of Land.	Description.	Name of Claimant.	Extent.		
				A.	R.	P.
8	Kundupitiyewatta, Uswatta, Maddu-magewatta, or Mullearambewatta	Coconut garden contains coconut, &c.	B. Andris Perera and others	0	1	32.1
9	Do.	do.	K. D. Bastian <i>alias</i> Hendrick Sinno	0	0	24.3
10	Amarasinghewatta or Jayasiriya-watta	do.	Mrs. G. Lionora Aponso	0	1	8.6
11	Do.	do.	H. Hendrick Fernando	0	0	36.3
12	Do.	do.	P. Angohami	0	0	10.2
13	Kundupitiyewatta, Uswatta, Maddu-magewatta, or Mullearambewatta	do.	M. Appu Sinno and others	0	0	9.9

I hereby give public notice, as required by section 7, that the Government proposes to take possession of the lands. All persons interested in the aforesaid lands are hereby required to appear personally or by agent before me at the Kalutara Kachcheri on January 10, 1921, at 10 A.M., and to state the nature of their respective interests in the lands and the amount and particulars of their claims to compensation for such interests.

Kalutara Kachcheri,
December 4, 1920.

T. A. HODSON,
Assistant Government Agent.

HAVING been duly directed by the Governor, with the advice of the Executive Council, acting under the provisions of "The Land Acquisition Ordinance of 1876," section 6, to take order for the acquisition of the following lands, required for a public purpose, namely, for constructing a Government school at Panwiltanne, to wit:—

Lot.	Name of Land.	Preliminary plan 7,069. Village—Legundeniya.		Name of Claimant.	Extent.		
		Description.			A.	R.	P.
1	Handunadeniya <i>alias</i> Wariyagoda	Tea		The Castle Milk Co.	0	1	38.3
2	Handunadeniya <i>alias</i> Katukitula <i>alias</i> Awantenna	Chena		do.	4	1	1.6
4	Do.	do.		do.	0	0	0.8

I hereby give public notice, as required by section 7, that the Government proposes to take possession of the lands. All persons interested in the aforesaid lands are hereby required to appear personally or by agent before me at the Local Board Office, Gampola, on January 10, 1921, at 10 A.M., and to state the nature of their respective interests in the lands, and the amount and particulars of their claims to compensation for such interests.

Kandy Kachcheri,
December 10, 1920.

W. L. KINDERSLEY,
Government Agent.

HAVING been duly directed by the Governor, with the advice of the Executive Council, acting under the provisions of "The Land Acquisition Ordinance of 1876," section 6, to take order for the acquisition of the following lands, required for a public purpose, namely, for the construction of the Badulla Railway, to wit:—

Lot.	Name of Land.	Supplement B to final village plan 23. Village—Mugunumata in Bogoda korale.		Name of Claimant.	Extent, A. R. P.		
		Description.			A.	R.	P.
21a	Tiriwanagoda	Paddy		The Demodera Tea Co.	0	1	20
21s	Rosset estate	Tea 20 years old		do.	0	2	32.5
21r	Do.	do.		do.	0	2	38.25
21v	Do.	do.		do.	0	0	2.65
5c	Rosset estate	Tea 20 years old		The Demodera Tea Co.	0	0	9
41e	Unagolla estate	Tea 20 years old		The Lunura (Ceylon) Tea and Rubber Estates Co.	0	2	13.5

I hereby give public notice, as required by section 7, that the Government proposes to take possession of the lands. All persons interested in the aforesaid lands are hereby required to appear personally or by agent before me at Badulla Kachcheri on January 24, 1921, at 1 P.M., and to state the nature of their respective interests in the lands, and the amount and particulars of their claims to compensation for such interests.

Badulla Kachcheri,
November 30, 1920.

R. N. THAINE,
Government Agent.

LAND RESUMPTION NOTICES.

WHEREAS the allotments of land described in the schedule hereunto annexed, containing in extent 1 acre 2 roods and 33 perches, situated in the village Neduverempu, in the Mantai north pattuwa of the Mantai division of the Mannar District of the Northern Province, which have been alienated by and on behalf of the Crown, appear to me to have been abandoned by the owners thereof for the last eight years and upwards; and whereas such owners or any persons lawfully claiming under them cannot be ascertained, notwithstanding all diligent and reasonable inquiries thereunto made by me:

Now know all men concerned that I, Baxandall Constantine, Government Agent of the Northern Province, by virtue of the powers vested in me by the Ordinance No. 4 of 1887, and with the sanction of His Excellency the Governor, do hereby declare, that if no claim to the said lands by or on behalf of any person able to establish a title thereunto is made to me on or before December 22, 1921, the same will be resumed by the Crown in terms of the 2nd section of the said Ordinance.

Given under my hand this 18th day of November, 1920.

B. CONSTANTINE,
Government Agent.

Lot.	Name of Land.	SCHEDULE REFERRED TO.		Extent.
		Village.		
1655	Puliyadimoddaithoddam	Neduverempu		0 3 19
1656	Do.	do.		0 3 14
Shown in preliminary plan 473 dated July 7, 1882.				1 2 33