

# Ceylon Government Gazette

Published by Authority.

No. 7,149 — FRIDAY, DECEMBER 17, 1920.

## Part III.—Lands.

*Separate paging is given to each Part in order that it may be filed separately.*

	PAGE		PAGE		PAGE
<b>Land Settlement Notices :—</b>		<b>Land Sales by the Government Agents :—</b>		<b>Land Sales by the Settlement Officer :—</b>	
Preliminary Notices ..	1981	North-Western Province ..	—	Northern Province ..	—
Final Orders ..	—	North-Central Province ..	1997	Eastern Province ..	—
<b>Land Sales by the Government Agents :—</b>		Province of Uva ..	1998	North-Western Province ..	2015
Western Province ..	—	Province of Sabaragamuwa ..	—	North-Central Province ..	—
Central Province ..	1993	<b>Land Sales by the Settlement Officer :—</b>		Province of Uva ..	—
Southern Province ..	1993	Western Province ..	—	Province of Sabaragamuwa ..	—
Northern Province ..	—	Central Province ..	—	Land Acquisition Notices ..	2018
Eastern Province ..	—	Southern Province ..	1999	Land Resumption Notices ..	2018

### PRELIMINARY NOTICES.

#### Uva Notice No. 7,716.

##### Notice under "The Waste Lands Ordinances of 1897, 1899, 1900, and 1903."

TAKE notice that unless within three months from December 17, 1920, the persons, if any, who claim any interest in the land hereinafter mentioned appear before the Government Agent of the Province of Uva, and make claim in person or in writing to the said land or to some interest therein :

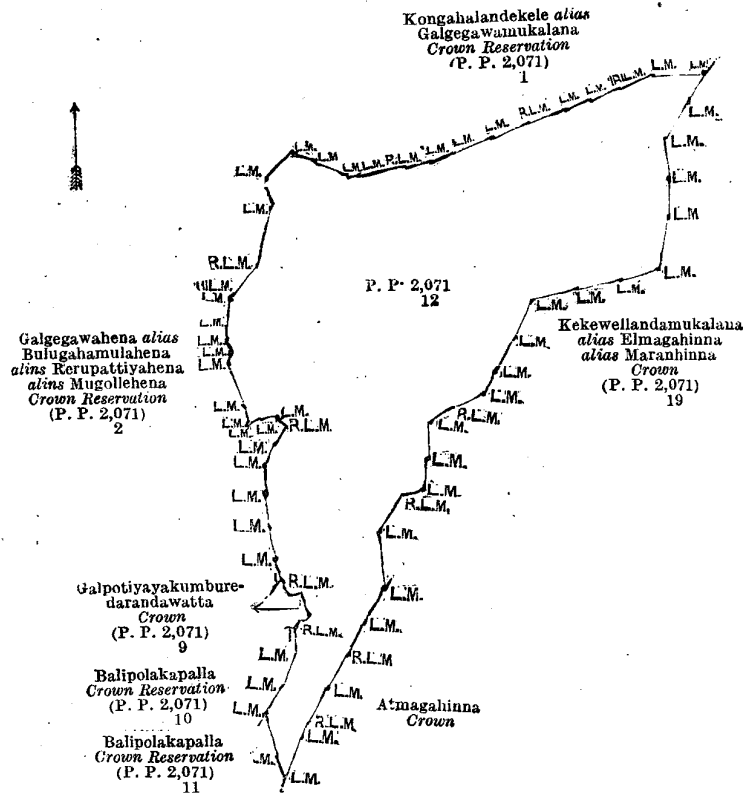
Such Government Agent, in pursuance of the powers in him vested by the said Ordinances, will declare by writing under his hand that the said land, to which no claim has been made, is the property of the Crown.

R. N. THAINE,  
Government Agent.

NOTE.—A claim to a right of way over the said land is a claim to an interest in the said land.

#### *Description of the Land referred to.*

The land commonly called or known as Mulenehena *alias* Meegahamulahena *alias* Gulugahamulahena, &c., situated in the village Kirawanagama, in Kandapalla korale of Wellawaya division, Badulla District, Province of Uva, containing in extent 101 acres 3 roods and 39 perches, shown as lot 12 in preliminary plan 2,071 and in the annexed diagram; and bounded as follows : on the north by Kongahalandekele *alias* Galgegawamukalana (lot 1 in P. P. 2,071) Crown reservation; on the east by Kekewellandamukalana *alias* Elmagahinna *alias* Maranhinna (lot 19 in P. P. 2,071) claimed by the Crown and Atmagahinna claimed by the Crown; on the south by Balipolakapalla (lot 11 in P. P. 2,071) Crown reservation; and on the west by Balipolakapalla (lot 10 in P. P. 2,071) Crown reservation, Galpotiyayakumburedarandawatta (lot 9 in P. P. 2,071) claimed by the Crown, and Galgegawahena *alias* Bulugahamulahena *alias* Rerupattiyahena *alias* Allugollehena (lot 2 in P. P. 2,071) Crown reservation.



Surveyor-General's Office,  
Colombo, September 24, 1920.

Scale of 16 Chains to an Inch.

C. H. VINCE,  
for Surveyor-General.

**FINAL ORDERS.**

**Ratnapura S. O. No. 519.**

**Order under Section 4, Sub-section (1), of "The Waste Lands Ordinances of 1897, 1899, 1900, and 1903."**

In the matter of the land commonly called or known as Amutenna, situate in the village of Denawakapatakada, in the Uda pattuwa of the Nawadun korale of the Ratnapura District, in the Province of Sabaragamuwa, and of "The Waste Lands Ordinances of 1897, 1899, 1900, and 1903."

WHEREAS in pursuance of section 1 of the said Ordinances it was duly declared and notified on the 3rd day of October, 1913, that if no claim to the land commonly called or known as Amutenna, situate in the village of Denawakapatakada, in the Uda pattuwa of the Nawadun korale of the Ratnapura District, in the Province of Sabaragamuwa, containing in extent 3 roods and 16 perches, and shown as lot 228A in block survey preliminary plan 161 and in the annexed diagram, was made to Howard Orme Fox, Special Officer appointed under section 28 of the said Ordinances, within the period of three months from the date specified in the said notice, such land would be declared the property of the Crown, and dealt with on account of the Crown (*vide* Notice No. 5,016):

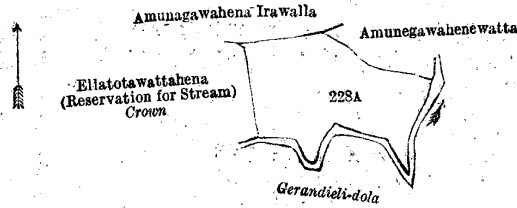
And whereas Gonbadderadage Vidanehenaya made claim thereto, and Howard Orme Fox and Walter Ernest Wait, Special Officers appointed under section 28 of the said Ordinances, made due inquiry into such claim, and whereas the said claimant and I came to an agreement in writing dated the 6th day of May, 1914, concerning the said land, under section 4, sub-section (1), of the said Ordinances, whereby it was agreed that the said claimant should be declared the purchaser of the said land upon payment on or before the 6th day of August, 1914, to the Government Agent at Ratnapura, of a sum of Rupees Ten only (Rs. 10) as the purchase amount of the said land, and whereas the said amount has been duly paid by the said claimant, he is hereby, in pursuance of the agreement afore-mentioned, declared to be the purchaser of the said land, as more fully described herein below.

*Description of the Land referred to.*

The following lot situated in the village of Denawakapatakada, in the Uda pattuwa of the Nawadun korale of the Ratnapura District, in the Province of Sabaragamuwa, as described in the annexed diagram:—

Lot.	Name of Land.	Block survey preliminary plan 161.	Extent, A. R. P.
228A	Amutenna		0 3 16

and bounded as follows: on the north by Amunagawahenairawalla sold to Udaharadage Kiriansahenaya under the Waste Lands Ordinances, Amunagawahenewatta claimed by Udaharadage Ukkuridi and others; on the east by Amunagawahenewatta claimed by Udaharadage Ukkuridi and others, Gerandieli-dola; on the south by Gerandieli-dola; on the west by Ellatowattahena (reservation for stream) to be declared the property of the Crown under the Waste Lands Ordinances.



Surveyor-General's Office,  
Colombo, May 12, 1920.

Scale of 4 Chains to an Inch.

W. E. WAIT,  
Special Officer.

F. J. SALMON,  
for Acting Surveyor-General.

August 30, 1920.

**Ratnapura S. O. No. 520.**

**Order under Section 4, Sub-section (1), of "The Waste Lands Ordinances of 1897, 1899, 1900, and 1903."**

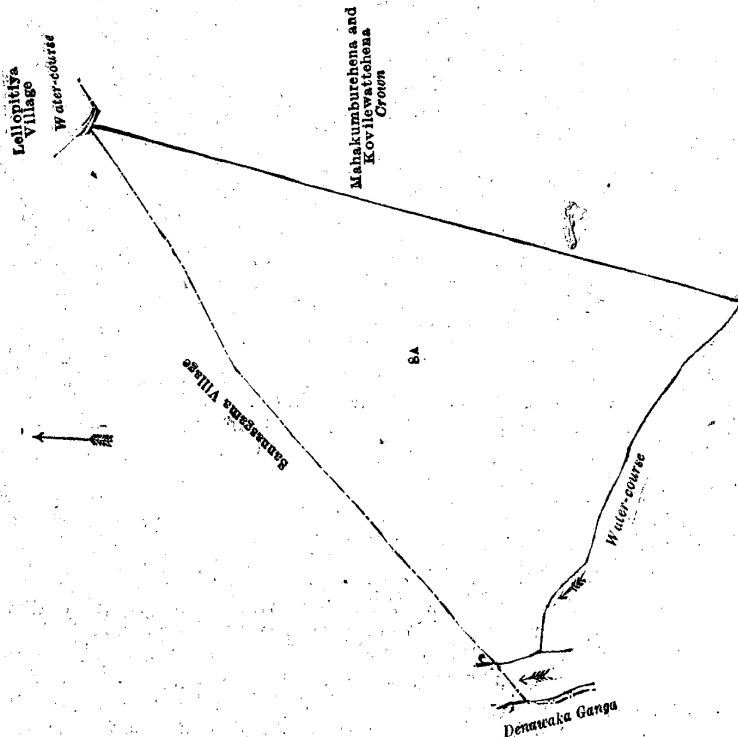
In the matter of the land commonly called or known as Pallemullehena and Mahakumburahena, situate in the village of Denawakapatakada, in the Uda pattuwa of the Nawadun korale of the Ratnapura District, in the Province of Sabaragamuwa, and of "The Waste Lands Ordinances of 1897, 1899, 1900, and 1903."

WHEREAS in pursuance of section 1 of the said Ordinances it was duly declared and notified on the 3rd day of October, 1913, that if no claim to the land commonly called or known as Pallemullehena and Mahakumburahena, situate in the village of Denawakapatakada, in the Uda pattuwa of the Nawadun korale of the Ratnapura District, in the Province of Sabaragamuwa, containing in extent 8 acres and 23 perches, and shown as lot 8A in block survey preliminary plan 161 and in the annexed diagram, was made to Howard Orme Fox, Special Officer appointed under section 28 of the said Ordinances, within the period of three months from the date specified in the said notice, such land would be declared the property of the Crown, and dealt with on account of the Crown (*vide* Notice No. 5,016):

And whereas Naillage Don Abraham Perera Appuhamy made claim thereto, and Howard Orme Fox and Walter Ernest Wait, Special Officers appointed under section 28 of the said Ordinances, made due inquiry into such claim, and whereas the said claimant and I, with the consent of His Excellency the Governor, came to an agreement in writing dated the 5th day of May, 1914, concerning the said land, under section 4, sub-section (1), of the said Ordinances, whereby it was agreed that the said claimant should be declared the purchaser of the said land upon payment on or before the 5th day of August, 1914, to the Government Agent at Ratnapura of a sum of Rupees One hundred and Twenty only (Rs. 120) as the purchase amount of the said land, and whereas the said amount has been duly paid by the said claimant, he is hereby, in pursuance of the agreement aforementioned, declared to be the purchaser of the said land, as more fully described herein below.

*Description of the Land referred to.*

The land commonly called or known as Pallemullehena and Mahakumburehena, situated in the village of Denawakapatakada, in the Uda pattuwa of the Nawadun korale of the Ratnapura District, in the Province of Sabaragamuwa, containing in extent 8 acres and 23 perches, and shown as lot 8A in block survey preliminary plan 161 and in the annexed diagram; and bounded as follows: on the north by the village limit of Sannasgama, the village limit of Lellopitiya (water-course); on the east by Mahakumburehena and Kovilewattahena to be declared the property of the Crown under the Waste Lands Ordinances; on the south by a water-course, Denawaka-ganga; on the west by the village limit of Sannasgama.



Surveyor-General's Office,  
Colombo, May 12, 1920.

Scale of 4 Chains to an Inch.

W. E. WAIT,  
Special Officer.

F. J. SALMON,  
for Acting Surveyor-General.

August 30, 1920.

**Ratnapura S. O. No. 521.****Order under Section 4, Sub-section (1), of "The Waste Lands Ordinances of 1897, 1899, 1900, and 1903."**

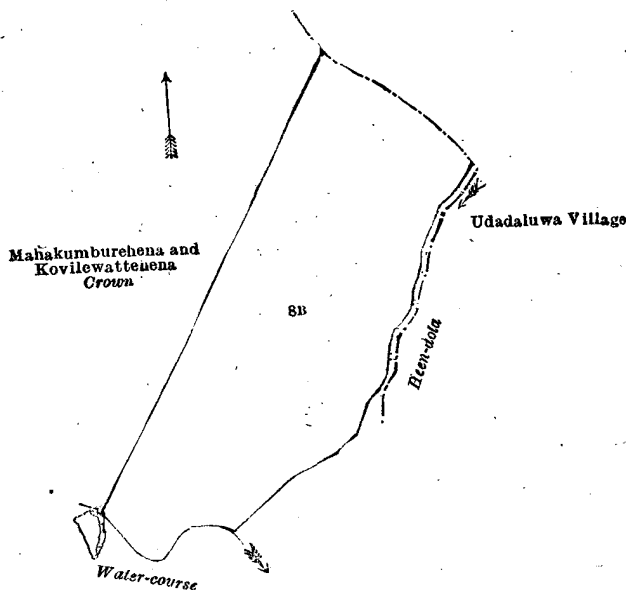
In the matter of the land commonly called or known as Kovilewattehena, situate in the village of Denawakapatakada, in the Uda pattuwa of the Nawadun korale of the Ratnapura District, in the Province of Sabaragamuwa, and of "The Waste Lands Ordinances of 1897, 1899, 1900, and 1903."

WHEREAS in pursuance of section 1 of the said Ordinances it was duly declared and notified on the 3rd day of October, 1913, that if no claim to the land commonly called or known as Kovilewattehena, situate in the village of Denawakapatakada, in the Uda pattuwa of the Nawadun korale of the Ratnapura District, in the Province of Sabaragamuwa, containing in extent 4 acres and 8 perches, and shown as lot 8B in block survey preliminary plan 161 and in the annexed diagram, was made to Howard Orme Fox, Special Officer appointed under section 28 of the said Ordinances, within the period of three months from the date specified in the said notice, such land would be declared the property of the Crown, and dealt with on account of the Crown (*vide* Notice No. 5,016):

And whereas Balayalaye Macho made claim thereto, and Howard Orme Fox and Walter Ernest Wait, Special Officers appointed under section 28 of the said Ordinances, made due inquiry into such claim, and whereas the said claimant and I, with the consent of His Excellency the Governor, came to an agreement in writing dated the 5th day of May, 1914, concerning the said land, under section 4, sub-section (1), of the said Ordinances, whereby it was agreed that the said claimant should be declared the purchaser of the said land upon payment on or before the 5th day of August, 1914, to the Government Agent at Ratnapura of a sum of Rupees Sixty only (Rs. 60) as the purchase amount of the said land, and whereas the said amount has been duly paid by the said claimant, he is hereby, in pursuance of the agreement aforementioned, declared to be the purchaser of the said land, as more fully described herein below.

*Description of the Land referred to.*

The land commonly called or known as Kovilewattehena, situated in the village of Denawakapatakada, in the Uda pattuwa of the Nawadun korale of the Ratnapura District, in the Province of Sabaragamuwa, containing in extent 4 acres and 8 perches, and shown as lot 8B in block survey preliminary plan 161 and in the annexed diagram; and bounded as follows: on the north by Mahakumburehena and Kovilewattehena to be declared the property of the Crown under the Waste Lands Ordinances, the village limit of Udadaluwa; on the east by the Heen-dola, (the village limit of Udadaluwa), the Heen-dola; on the south by the Heen-dola, a water-course; on the west by Mahakumburehena and Kovilewattehena to be declared the property of the Crown under the Waste Lands Ordinances.



Surveyor-General's Office,  
Colombo, May 12, 1920.

Scale of 4 Chains to an Inch.

F. J. SALMON,  
for Acting Surveyor-General.

August 30, 1920.

W. E. WAIT,  
Special Officer.

**Ratnapura S. O. No. 522.****Order under Section 4, Sub-section (1), of "The Waste Lands Ordinances of 1897, 1899, 1900, and 1903."**

In the matter of the land commonly called or known as Weliwattehena and Welabodagehena, situate in the village of Denawakapatakada, in the Uda pattuwa of the Nawadun korale of the Ratnapura District, in the Province of Sabaragamuwa, and of "The Waste Lands Ordinances of 1897, 1899, 1900, and 1903."

WHEREAS in pursuance of section 1 of the said Ordinances it was duly declared and notified on the 3rd day of October, 1913, that if no claim to the land commonly called or known as Weliwattehena and Welabodagehena, situate in the village of Denawakapatakada, in the Uda pattuwa of the Nawadun korale of the Ratnapura District, in the Province of Sabaragamuwa, containing in extent 1 acre 1 rood and 11 perches, and shown as lot 245 in block survey preliminary plan 161 and in the annexed diagram, was made to Howard Orme Fox, Special Officer appointed under section 28 of the said Ordinances, within the period of three months from the date specified in the said notice, such land would be declared the property of the Crown, and dealt with on account of the Crown (*vide* Notice No. 5,016):

And whereas Pantiyage James Sinno made claim thereto, and Howard Orme Fox and Walter Ernest Wait, Special Officers appointed under section 28 of the said Ordinances, made due inquiry into such claim, and whereas the said claimant and I came to an agreement in writing dated the 6th day of May, 1914, concerning the said land, under section 4, sub-section (1), of the said Ordinances, whereby it was agreed that the said claimant should be declared the purchaser of the said land upon payment on or before the 6th day of August, 1914, to the Government Agent at Ratnapura, of a sum of Rupees Nineteen only (Rs. 19) as the purchase amount of the said land, and whereas the said amount has been duly paid by the said claimant, he is hereby, in pursuance of the agreement afore-mentioned, declared to be the purchaser of the said land; as more fully described herein below.

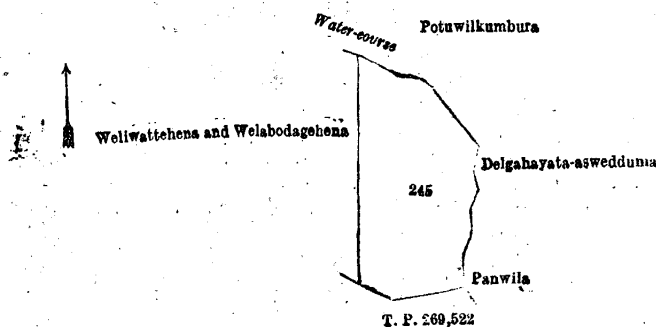
*Description of the Land referred to.*

The following lot situated in the village of Denawakapatakada, in the Uda pattuwa of the Nawadun korale of the Ratnapura District, in the Province of Sabaragamuwa, as described in the annexed diagram:—

Block survey preliminary plan 161.

Lot.	Name of Land.	Extent, A. R. P.
245	Weliwattchena and Welabodagehena	1 1 11

and bounded as follows: on the north by a water-course (Potuwilkumbura claimed by Doloswala Banda); on the east by Potuwilkumbura claimed by Doloswala Banda, Delgahayata-aswedduma claimed by Abdul Wahibu Marikkar, Panwila claimed by Dellabodaradage Nandina; on the south by T. P. 269,522; on the west by Weliwattchena and Welabodagehena sold to Kotélawala Wijesundera Wickremasingha Tennakoon-Mudiyanse Ralahamillage Tikiri Kumarihamy Doloswala under the Waste Lands Ordinances.



Surveyor-General's Office,  
Colombo, May 12, 1920.

Scale of 4 Chains to an Inch.

F. J. SALMON,  
for Acting Surveyor-General.

August 30, 1920. W. E. WATT,  
Special Officer.

**Ratnapura S. O. No. 523.**

**Order under Section 4, Sub-section (1), of "The Waste Lands Ordinances of 1897, 1899, 1900, and 1903."**

In the matter of the lands commonly called or known as Potukoladeniyehena and Potukoladeniyeadakella, situate in the village of Denawakapatakada, in the Uda pattuwa of the Nawadun korale of the Ratnapura District, in the Province of Sabaragamuwa, and of "The Waste Lands Ordinances of 1897, 1899, 1900, and 1903."

WHEREAS in pursuance of section 1 of the said Ordinances it was duly declared and notified on the 3rd day of October, 1913, that if no claim to the lands commonly called or known as Potukoladeniyehena and Potukoladeniyeadakella, situate in the village of Denawakapatakada, in the Uda pattuwa of the Nawadun korale of the Ratnapura District, in the Province of Sabaragamuwa, containing in extent 2 acres and 12 perches, and shown as lots 68A and 69 in block survey preliminary plan 161 and in the annexed diagram, was made to Howard Orme Fox, Special Officer appointed under section 28 of the said Ordinances, within the period of three months from the date specified in the said notice, such lands would be declared the property of the Crown, and dealt with on account of the Crown (*vide* Notice No. 5,016):

And whereas (1) Pelpola Hatanhiralaye Kiri Hatana and (2) Udahawatta Ratta made claim thereto, and Howard Orme Fox and Walter Ernest Wait, Special Officers appointed under section 28 of the said Ordinances, made due inquiry into such claim, and whereas the said claimants and I came to two agreements in writing dated the 16th and the 18th day of May, 1914, concerning the said lands, under section 4, sub-section (1), of the said Ordinances, whereby it was agreed that the said claimants, along with Udahawatte Podi Sinno, should be declared the purchasers of the said lands upon payment on or before the 16th day of August, 1914, to the Government Agent at Ratnapura, of a sum of Rupees Thirty only (Rs. 30) as the purchase amount of the said lands, and whereas the said amount has been duly paid, the said claimants, along with Udahawatte Podi Sinno, are hereby, in pursuance of the agreements afore-mentioned, declared to be the purchasers of the said lands, as more fully described herein below.

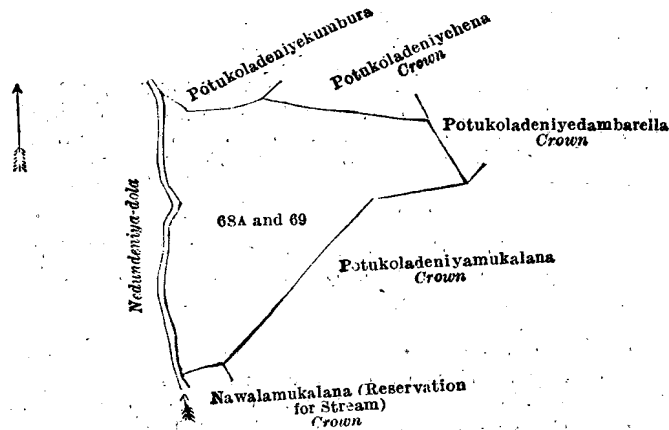
*Description of the Lands referred to.*

The following lots situated in the village of Denawakapatakada, in the Uda pattuwa of the Nawadun korale of the Ratnapura District, in the Province of Sabaragamuwa, as described in the annexed diagram:—

Block survey preliminary plan 161.

Lot.	Name of Land.	Extent, A. R. P.
68A	Potukoladeniyehena	1 3 14
69	Potukoladeniy udahakella	0 0 38
		2 0 12

and bounded as follows: on the north by Potukoladeniyekumbura (private), Potukoladeniyehena to be declared the property of the Crown under the Waste Lands Ordinances; on the east by Potukoladeniyedambarella to be declared the property of the Crown under the Waste Lands Ordinances, Potukoladeniyemukalana to be declared the property of the Crown under the Waste Lands Ordinances; on the south by Potukoladeniyemukalana to be declared the property of the Crown under the Waste Lands Ordinances, Potukoladeniyemukalana, Nawalamukalana (reservation for stream) to be declared the property of the Crown under the Waste Lands Ordinances; on the west by Nedundeniyedola.



Surveyor-General's Office,  
Colombo, May 12, 1920.

Scale of 4 Chains to an Inch.

F. J. SALMON  
for Acting Surveyor-General.

W. E. WAIT,  
Special Officer.  
August 30, 1920.

**Ratnapura S. O. No. 524.**

**Order under Section 4, Sub-section (1), of "The Waste Lands Ordinances of 1897, 1899, 1900, and 1903."**

In the matter of the lands commonly called or known as Amunagawahenairawalle, situate in the village of Denawakapatakada, in the Uda pattuwa of the Nawadun korale of the Ratnapura District, in the Province of Sabaragamuwa, and of "The Waste Lands Ordinances of 1897, 1899, 1900, and 1903."

WHEREAS in pursuance of section 1 of the said Ordinances it was duly declared and notified on the 3rd day of October, 1913, that if no claim to the lands commonly called or known as Amunagawahenairawalle, situate in the village of Denawakapatakada, in the Uda pattuwa of the Nawadun korale of the Ratnapura District, in the Province of Sabaragamuwa, containing in extent 1 acre 3 roods and 10 perches, and shown as lots 228 and 230 in block survey preliminary plan 161 and in the annexed diagram, was made to Howard Orme Fox, Special Officer appointed under section 28 of the said Ordinances, within the period of three months from the date specified in the said notice, such lands would be declared the property of the Crown, and dealt with on account of the Crown (*vide* Notice No. 5,016):

And whereas Udaharadage Kiriansahenaya made claim thereto, and Howard Orme Fox and Walter Ernest Wait Special Officers appointed under section 28 of the said Ordinances, made due inquiry into such claim, and whereas the said claimant and I came to an agreement in writing dated the 6th day of May, 1914, concerning the said lands, under section 4, sub-section (1), of the said Ordinances, whereby it was agreed that the said claimant should be declared the purchaser of the said lands upon payment on or before the 6th day of August, 1914, to the Government Agent at Ratnapura, of a sum of Rupees Twenty-five only (Rs. 25) as the purchase amount of the said lands, and whereas the said amount has been duly paid by the said claimant, he is hereby, in pursuance of the agreement afore-mentioned, declared to be the purchaser of the said lands, as more fully described herein below.

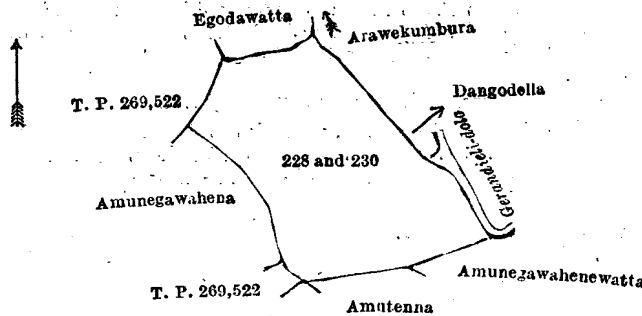
*Description of the Lands referred to.*

The following lots situated in the village of Denawakapatakada, in the Uda pattuwa of the Nawadun korale of the Ratnapura District, in the Province of Sabaragamuwa, as described in the annexed diagram:—

Block survey preliminary plan 161.

Lot.	Name of Land.	Extent, A. R. P.
228 ..	Amunagawahenairawalla ..	0 3 26
230 ..	Do. ..	0 3 24
		1 3 10

and bounded as follows: on the north by Egodawatta claimed by Egodaradage Kirihenaya; on the east by Arawekumbura claimed by Egodaradage Kirihenaya and others, Gerandiolidola, Dangodolla, claimed by Udaharadage Singahenaya, Gerandiolidola; on the south by Amunegawahenewatta claimed by Udaharadage Ukkuridi and others; Amutenna sold to Gonbaddaradage Vidanehenaya under the Waste Lands Ordinances, T. P. 269,522; on the west by Amunegawahena claimed by Pelmadulla Valley Tea and Rubber Company, T. P. 269,522.



Surveyor-General's Office,  
Colombo, May 12, 1920.

Scale of 4 Chains to an Inch.

F. J. SALMON,  
for Acting Surveyor-General.

W. E. WAIT,  
Special Officer.  
August 30, 1920.

**Ratnapura S. O. No. 525.****Order under Section 4, Sub-section (1), of "The Waste Lands Ordinances of 1897, 1899, 1900, and 1903."**

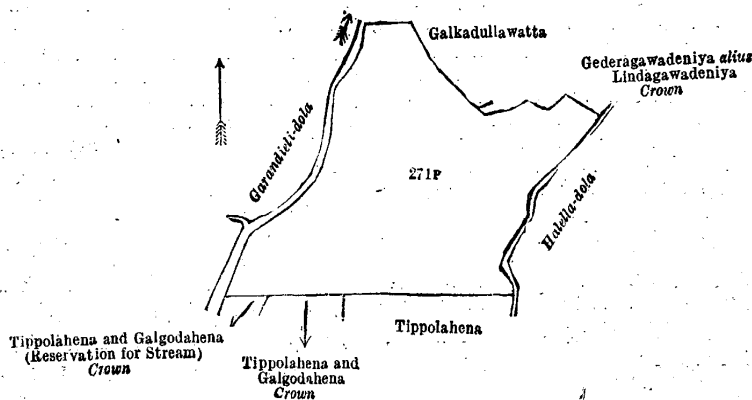
In the matter of the land commonly called or known as Tippolahena and Galkadullewattehena, situate in the village of Denawakapatakada, in the Uda pattuwa of the Nawadun korale of the Ratnapura District, in the Province of Sabaragamuwa, and of "The Waste Lands Ordinances of 1897, 1899, 1900, and 1903."

WHEREAS in pursuance of section I of the said Ordinances it was duly declared and notified on the 3rd day of October, 1913, that if no claim to the land commonly called or known as Tippolahena and Galkadullewattehena, situate in the village of Denawakapatakada, in the Uda pattuwa of the Nawadun korale of the Ratnapura District, in the Province of Sabaragamuwa, containing in extent 3 acres and 10 perches and shown as lot 271r in block survey preliminary plan 161 and in the annexed diagram, was made to Howard Orme Fox, Special Officer appointed under section 28 of the said Ordinances, within the period of three months from the date specified in the said notice, such land would be declared the property of the Crown, and dealt with on account of the Crown (*vide* Notice No. 5,016);

And whereas Balahewayalaye Siridiya Vedarala made claim thereto, and Howard Orme Fox and Walter Ernest Wait, Special Officers appointed under section 28 of the said Ordinances, made due inquiry into such claim, and whereas the said claimant and I, with the consent of His Excellency the Governor, came to an agreement in writing dated the 6th day of May, 1914, concerning the said land, under section 4, sub-section (1), of the said Ordinances, whereby it was agreed that the said claimant should be declared the purchaser of the said land upon payment on or before the 6th day of August, 1914, to the Government Agent at Ratnapura of a sum of Rupees Forty-five only (Rs. 45), as the purchase amount of the said land, and whereas the said amount has been duly paid by the said claimant, he is hereby, in pursuance of the agreement aforementioned, declared to be the purchaser of the said land, as more fully described herein below.

*Description of the Land referred to.*

The land commonly called or known as Tippolahena and Galkadullewattehena, situated in the village of Denawakapatakada, in the Uda pattuwa of the Nawadun korale of the Ratnapura District, in the Province of Sabaragamuwa, containing in extent 3 acres and 10 perches, and shown as lot 271r in block survey preliminary plan 161 and in the annexed diagram and bounded as follows: on the north by Galkadulla-watta claimed by Manannalage Agochchi and others, Gederagawadeniya *alias* Lindagawadeniya to be declared the property of the Crown under the Waste Lands Ordinances: on the east by the Halella-dola; on the south by Tippolahena sold to Balayalage Mananchiya and another under the Waste Lands Ordinances, Tippolahena and Galgodahena to be declared the property of the Crown under the Waste Lands Ordinances, Tippolahena and Galgodahena (reservation for stream) to be declared the property of the Crown under the Waste Lands Ordinances; on the west by the Garandiela Dola.



Surveyor-General's Office,  
Colombo, May 12, 1920.

Scale of 4 Chains to an Inch.

August 30, 1920.

W. E. WAIT,  
Special Officer.

F. J. SALMON,  
for Acting Surveyor-General.

**Ratnapura S. O. No. 526.****Order under Section 4, Sub-section (1), of "The Waste Lands Ordinances of 1897, 1899, 1900, and 1903."**

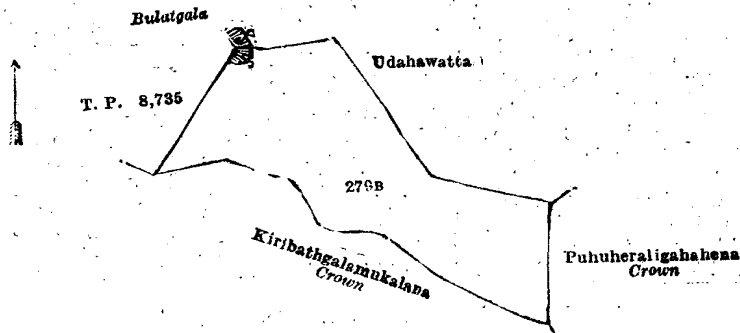
In the matter of the land commonly called or known as Getaudahahena, situate in the village of Denawakapatakada, in the Uda pattuwa of the Nawadun korale of the Ratnapura District, in the Province of Sabaragamuwa, and of "The Waste Lands Ordinances of 1897, 1899, 1900, and 1903."

WHEREAS in pursuance of section I of the said Ordinances it was duly declared and notified on the 3rd day of October, 1913, that if no claim to the land commonly called or known as Getaudahahena, situate in the village of Denawakapatakada, in the Uda pattuwa of the Nawadun korale of the Ratnapura District, in the Province of Sabaragamuwa, containing in extent 2 acres and 11 perches, and shown as lot 279B in block survey preliminary plan 161 and in the annexed diagram, was made to Howard Orme Fox, Special Officer appointed under section 28 of the said Ordinances, within the period of three months from the date specified in the said notice, such land would be declared the property of the Crown, and dealt with on account of the Crown (*vide* Notice No. 5,016):

And whereas Niriellage Kiru Menika made claim thereto, and Howard Orme Fox and Walter Ernest Wait, Special Officers appointed under section 28 of the said Ordinances, made due inquiry into such claim, and whereas the said claimant and I came to an agreement in writing dated the 6th day of May, 1914, concerning the said land, under section 4, sub-section (1), of the said Ordinances, whereby it was agreed that the said claimant should be declared the purchaser of the said land upon payment on or before the 6th day of August, 1914, to the Government Agent at Ratnapura of a sum of Rupees Twenty only (Rs. 20) as the purchase amount of the said land, and whereas the said amount has been duly paid by the said claimants, she is hereby, in pursuance of the agreement aforementioned, declared to be the purchaser of the said land, as more fully described herein below.

*Description of the Land referred to.*

The land commonly called or known as Getaudahahena, situated in the village of Denawakapatakada, in the Uda pattuwa of the Nawadun korale of the Ratnapura District, in the Province of Sabaragamuwa, containing in extent 2 acres and 11 perches, shown as lot 279B in block survey preliminary plan 161 and in the annexed diagram; and bounded as follows: on the north by Udahawatta claimed by Niriellage Kiri Menika and others; on the east by Udahawatta claimed by Niriellage Kiri Menika and others, Puhheraligahahena to be declared the property of the Crown under the Waste Lands Ordinances; on the south by Kiribathgalamukalana to be declared the property of the Crown under the Waste Lands Ordinances; on the west by T. P. 68,735.



Surveyor-General's Office,  
Colombo, May 12, 1920.

Scale of 4 Chains to an Inch.  
W. E. WAIT,  
Special Officer.  
August 30, 1920.

F. J. SALMON,  
for Acting Surveyor-General.

**Ratnapura S. O. No. 527.****Order under Section 4, Sub-section (1), of "The Waste Lands Ordinances of 1897, 1899, 1900, and 1903."**

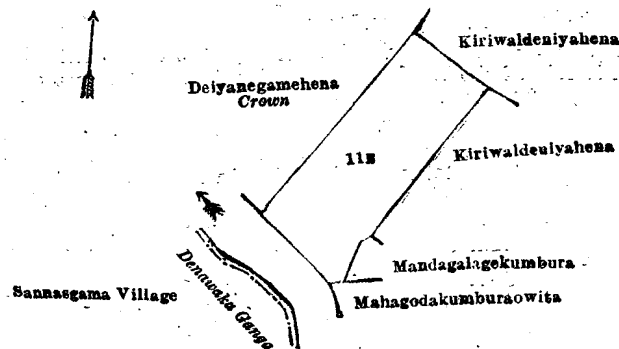
In the matter of the land commonly called or known as Kiriwaldeniyahena, situate in the village of Denawakapatakada, in the Uda pattuwa of the Nawadun korale of the Ratnapura District, in the Province of Sabaragamuwa, and of "The Waste Lands Ordinances of 1897, 1899, 1900, and 1903."

WHEREAS in pursuance of section 1 of the said Ordinances it was duly declared and notified on the 3rd day of October, 1913, that if no claim to the land commonly called or known as Kiriwaldeniyahena, situate in the village of Denawakapatakada, in the Uda pattuwa of the Nawadun korale of the Ratnapura District, in the Province of Sabaragamuwa, containing in extent 1 acre and 9 perches, and shown as lot 11E in block survey preliminary plan 161 and in the annexed diagram, was made to Howard Orme Fox, Special Officer appointed under section 28 of the said Ordinances, within the period of three months from the date specified in the said notice, such land would be declared the property of the Crown, and dealt with on account of the Crown (*vide* Notice No. 5,016):

And whereas Kottewatte Arachchilaye Loku Mahatmaya made claim thereto, and Howard Orme Fox and Walter Ernest Wait, Special Officers appointed under section 28 of the said Ordinances, made due inquiry into such claim, and whereas the said claimant and I, with the consent of His Excellency the Governor, came to an agreement in writing dated the 5th day of May, 1914, concerning the said land, under section 4, sub-section (1), of the said Ordinances, whereby it was agreed that the said claimant should be declared the purchaser of the said land upon payment on or before the 5th day of August, 1914, to the Government Agent at Ratnapura of a sum of Rupees Fifteen only (Rs. 15) as the purchase amount of the said land, and whereas the said amount has been duly paid by the said claimant, he is hereby, in pursuance of the agreement aforementioned, declared to be the purchaser of the said land, as more fully described herein below.

*Description of the Land referred to.*

The land commonly called or known as Kiriwaldeniyahena, situated in the village of Denawakapatakada, in the Uda pattuwa of the Nawadun korale of the Ratnapura District, in the Province of Sabaragamuwa, containing in extent 1 acre and 9 perches, shown as lot 11E in block survey preliminary plan 161 and in the annexed diagram; and bounded as follows: on the north by Deiyanegamehena to be declared the property of the Crown under the Waste Lands Ordinances, Kiriwaldeniyahena sold to Gama Karannalaye Kiri Lamaya and another under the Waste Lands Ordinances; on the east by Kiriwaldeniyahena sold to Gama Karannalaye Wasu Kira and another under the Waste Lands Ordinances, Mandagalagekumbura claimed by Waduwe Batti and others, Mahagodakumburaowita claimed by Tennakoon Mudiyanse-lage Appuhamy and others; on the south by the village limit of Sannasgama (Denawaka-ganga); on the west by Deiyane-gamehena to be declared the property of the Crown under the Waste Lands Ordinances.



Surveyor-General's Office,  
Colombo, May 12, 1920.

Scale of 4 Chains to an Inch.  
W. E. WAIT,  
Special Officer.  
August 30, 1920.

F. J. SALMON,  
for Acting Surveyor-General.



## Ratnapura S. O. No. 528.

## Order under Section 4, Sub-section (1), of "The Waste Lands Ordinances of 1897, 1899, 1900, and 1903."

In the matter of the lands commonly called or known as Pangahadeniyahena and Koswattehana (exclusive of the footpath passing through the land), situate in the village of Denawakapatakada, in the Uda pattuwa of the Nawadun korale of the Ratnapura District, in the Province of Sabaragamuwa, and of "The Waste Lands Ordinances of 1897, 1899, 1900, and 1903."

WHEREAS in pursuance of section 1 of the said Ordinances it was duly declared and notified on the 3rd day of October, 1913, that if no claim to the lands commonly called or known as Pangahadeniyahena and Koswattehana (exclusive of the footpath passing through the land), situate in the village of Denawakapatakada, in the Uda pattuwa of the Nawadun korale of the Ratnapura District, in the Province of Sabaragamuwa, containing in extent 2 acres and 14 perches and shown as lot 81B in block survey preliminary plan 161 and in the annexed diagram, was made to Howard Orme Fox, Special Officer appointed under section 28 of the said Ordinances, within the period of three months from the date specified in the said notice, such lands would be declared the property of the Crown, and dealt with on account of the Crown (*vide* Notice No. 5,016):

And whereas Mukalanage Dantha made claim thereto, and Howard Orme Fox and Walter Ernest Wait, Special Officers appointed under section 28 of the said Ordinances, made due inquiry into such claim, and whereas the said claimant and I, came to an agreement in writing dated the 5th day of May, 1914, concerning the said lands, under section 4, sub-section (1), of the said Ordinances, whereby it was agreed that the said claimant should be declared the purchaser of the said lands upon payment on or before the 5th day of August, 1914, to the Government Agent at Ratnapura, of a sum of Rupees Thirty only (Rs. 30), as the purchase amount of the said lands, and whereas the said amount has been duly paid by the said claimant, he is hereby, in pursuance of the agreement afore-mentioned, declared to be the purchaser of the said lands, as more fully described herein below.

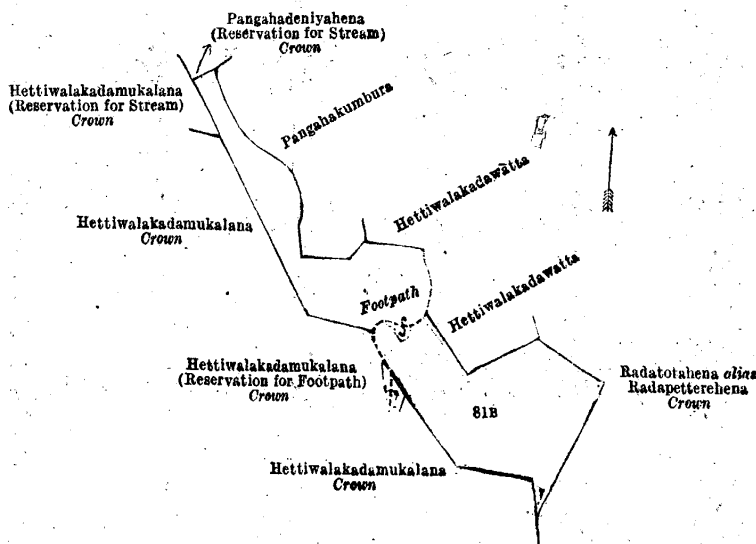
*Description of the Lands referred to.*

The following lot situated in the village of Denawakapatakada, in the Uda pattuwa of the Nawadun korale of the Ratnapura District, in the Province of Sabaragamuwa, as described in the annexed diagram:—

## Block survey preliminary plan 161.

Lot.	Name of Land.	Extent, A. R. P.
81B	Pangahadeniyahena and Koswattehana (Exclusive of the footpath passing through the land.)	2 0 14

and bounded as follows: on the north by Pangahadeniyahena (reservation for stream) to be declared the property of the Crown under the Waste Lands Ordinances, Pangahakumbura claimed by Hettiwalakada Danta and others, Hettiwalakadawatta claimed by Hettiwalakada Danta and others; on the east by a footpath, Hettiwalakadawatta claimed by Hettiwalakada Danta and others, Radatotahena *alias* Radapetterahena to be declared the property of the Crown under the Waste Lands Ordinances; on the south by Hettiwalakadamukalana to be declared the property of the Crown under the Waste Lands Ordinances, Hettiwalakadamukalana (reservation for footpath) to be declared the property of the Crown under the Waste Lands Ordinances, Hettiwalakadamukalana to be declared the property of the Crown under the Waste Lands Ordinances; on the west by Hettiwalakadamukalana to be declared the property of the Crown under the Waste Lands Ordinances, Hettiwalakadamukalana (reservation for stream) to be declared the property of the Crown under the Waste Lands Ordinances.



Surveyor-General's Office,  
Colombo, May 12, 1920.

Scale of 4 Chains to an Inch.

F. J. SALMON,  
for Acting Surveyor-General.

August 30, 1920.

W. E. WAIT,  
Special Officer.

**Ratnapura S. O. No. 529.**

**Order under Section 4, Sub-section (1), of "The Waste Lands Ordinances of 1897, 1899, 1900, and 1903."**

In the matter of the lands commonly called or known as Hindadeniyehena, Gederagawahena *alias* Menikpatalehena, situate in the village of Denawakapatakada, in the Uda pattuwa of the Nawadun korale of the Ratnapura District, in the Province of Sabaragamuwa, and of "The Waste Lands Ordinances of 1897, 1899, 1900, and 1903."

WHEREAS in pursuance of section 1 of the said Ordinances it was duly declared and notified on the 3rd day of October, 1913, that if no claim to the lands commonly called or known as Hindadeniyehena Gedaragawahena *alias* Menikpatalehena and Hindadeniyehena, situate in the village of Denawakapatakada, in the Uda pattuwa of the Nawadun korale of the Ratnapura District, in the Province of Sabaragamuwa, containing in extent 3 acres 2 roods and 13 perches, and shown as lots 135 and 137 in block survey preliminary plan 161 and in the annexed diagrams, was made to Howard Orme Fox, Special Officer appointed under section 28 of the said Ordinances, within the period of three months from the date specified in the said notice such lands would be declared the property of the Crown, and dealt with on account of the Crown (*vide* Notice No. 5,016):

And whereas (1) Wellarage *alias* Meneriwatte Ratranhamy, (2) Ditto Mohottihamy, (3) Wellarage Appuhamy, and (4) Wannakumudiyanselage Heen Menike made claim thereto, and Howard Orme Fox and Walter Ernest Wait, Special Officers appointed under section 28 of the said Ordinances, made due inquiry into such claim, and whereas the said claimants and I came to two agreements in writing dated the 5th day of May, 1914, concerning the said lands, under section 4, sub-section (1), of the said Ordinances, whereby it was agreed that the said claimants should be declared the purchasers of the said lands upon payment on or before the 5th day of August, 1914, to the Government Agent at Ratnapura, of a sum of Rupees Fifty-four only (Rs. 54) as the purchase amount of the said lands, and whereas the said amount has been duly paid by the said claimants, they are hereby, in pursuance of the agreements afore-mentioned, declared to be the purchasers of the said lands, as more fully described herein below.

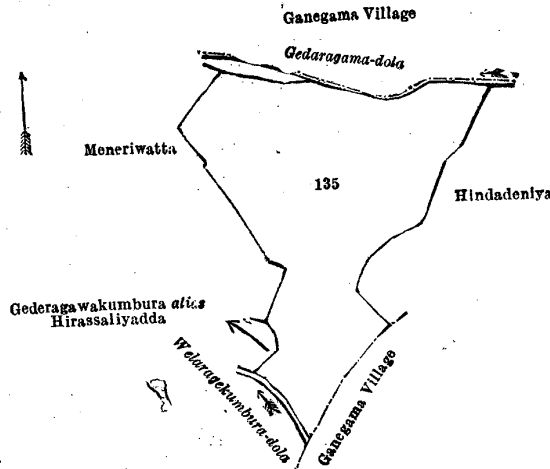
*Description of the Lands referred to.*

The following lots situated in the village of Denawakapatakada, in the Uda pattuwa of the Nawadun korale of the Ratnapura District, in the Province of Sabaragamuwa, as described in the annexed diagrams:—

I.—Block survey preliminary plan 161.

Lot.	Name of Land.	Extent, A. R. P.
135	Hindadeniyehena, Gederagawahena <i>alias</i> Menikpatalehena	2 3 9

and bounded as follows: on the north by Gederagawadola (the village limit of Ganegama); on the east by Hindadeniya (private), the village limit of Ganegama; on the south by the village limit of Ganegama, Welaragekumburedola; on the west by Gederagawakumbura *alias* Hirassaliyadda claimed by Meneriwatta Ratranhamy and others, Meneriwatta claimed by Meneriwatte Ratranhamy and others.



Surveyor-General's Office,  
Colombo, May 12, 1920.

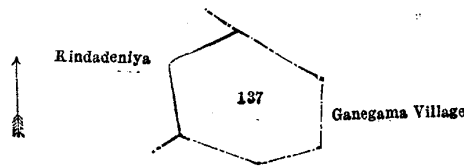
Scale of 4 Chains to an Inch.

F. J. SALMON,  
for Acting Surveyor-General.

II.—Block survey preliminary plan 161.

Lot.	Name of Land.	Extent, A. R. P.
137	Hindadeniyehena	0 3 4

and bounded as follows: on the north by Hindadeniya (private), the village limit of Ganegama; on the east and south by the village limit of Ganegama; on the west by Hindadeniya (private).



Surveyor-General's Office,  
Colombo, May 12, 1920.

Scale of 4 Chains to an Inch.

F. J. SALMON,  
for Acting Surveyor-General.

August 30, 1920.

W. E. WAIT,  
Special Officer.

## Ratnapura S. O. No. 530.

## Order under Section 4, Sub-section (1), of "The Waste Lands Ordinances of 1897, 1899, 1900, and 1903."

In the matter of the lands commonly called or known as Weliwatthehena and Welabodagehena, situate in the village of Denawakapatakada, in the Uda pattuwa of the Nawadun korale of the Ratnapura District, in the Province of Sabaragamuwa, and of "The Waste Lands Ordinances of 1897, 1899, 1900, and 1903."

WHEREAS in pursuance of section 1 of the said Ordinances it was duly declared and notified on the 3rd day of October, 1913, that if no claim to the lands commonly called or known as Weliwatthehena and Welabodagehena, situate in the village of Denawakapatakada, in the Uda pattuwa of the Nawadun korale of the Ratnapura District, in the Province of Sabaragamuwa, containing in extent 1 acre 2 roods and 28 perches, and shown as lots 245A and 245B in block survey preliminary plan 161 and in the annexed diagram, was made to Howard Orme Fox, Special Officer appointed under section 28 of the said Ordinances, within the period of three months from the date specified in the said notice, such lands would be declared the property of the Crown, and dealt with on account of the Crown (*vide* Notice No. 5,016);

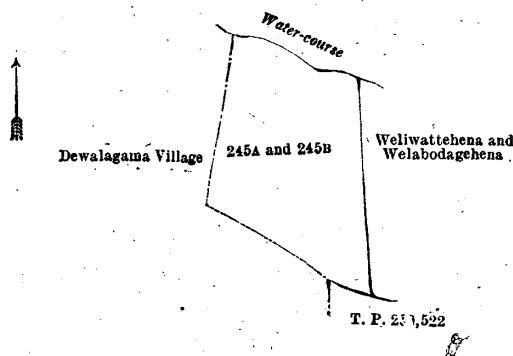
And whereas Kotalawala Wijesundera Wickramasingha Tennakoon Mudiyanse Ralahamillage Tikiri Kumarihamy Doloswala made claim thereto, and Howard Orme Fox and Walter Ernest Wait, Special Officers appointed under section 28 of the said Ordinances, made due inquiry into such claim, and whereas the said claimant and I came to an agreement in writing dated the 17th day of May, 1914, concerning the said lands, under section 4, sub-section (1), of the said Ordinances, whereby it was agreed that the said claimant should be declared the purchaser of the said lands upon payment on or before the 16th day of June, 1914, to the Government Agent at Ratnapura, of a sum of Rupees Fifteen only (Rs. 15), as the purchase amount of the said lands, and whereas the said amount has been paid by the said claimant, she is hereby, in pursuance of the agreement aforementioned, declared to be the purchaser of the said lands, as more fully described herein below.

*Description of the Lands referred to.*

The following lots situated in the village of Denawakapatakada, in the Uda pattuwa of the Nawadun korale of the Ratnapura District, in the Province of Sabaragamuwa, as described in the annexed diagram:—

Block survey preliminary plan 161.			
Lot.	Name of Land.		Extent, A. R. P.
245A ..	Weliwatthehena and Welabodagehena	.. ..	1 0 10
245B ..	Do.	.. ..	0 2 18
			1 2 28

and bounded as follows: on the north by a water-course; on the east by Weliwatthehena and Welabodagehena sold to Pantiyage James Sinno under the Waste Lands Ordinances; on the south by T. P. 269,522, the village limit of Dewalagama; on the west by the village limit of Dewalagama.



Surveyor-General's Office,  
Colombo, May 12, 1920.

Scale of 4 Chains to an Inch.

F. J. SALMON,  
for Acting Surveyor-General.

August 30, 1920.

W. E. WAIT,  
Special Officer.

## Order under Section 4, Sub-section (1), of "The Waste Lands Ordinances of 1897, 1899, 1900, and 1903."

In the matter of the lands commonly called or known as Puturmunmarikadu and Puturtoddam, situate in the village of Kiliveddi, in the Koddियar pattu of the Trincomalee District, in the Eastern Province, and of "The Waste Lands Ordinances of 1897, 1899, 1900, and 1903."

WHEREAS in pursuance of section 1 of the said Ordinances it was duly declared and notified on the 25th day of April, 1919, that if no claim to the lands commonly called or known as Puturmunmarikadu and Puturtoddam, situate in the village of Kiliveddi, in the Koddiyar pattu of the Trincomalee District, in the Eastern Province, containing in extent 3 acres 2 roods and 7 perches, and shown as lots 2 and 4 in preliminary plan 5,265 and in the annexed diagrams, was made to William Kenneth Hunter Campbell, Assistant Government Agent of the Trincomalee District of the Eastern Province, within the period of three months from the date specified in the said notice, such lands would be declared the property of the Crown, and dealt with on account of the Crown (*vide* Notice No. 7,193):

And whereas Veluppillai Muttatampi, as manager of the Verukal temple, made claim thereto, and Norman Izat, Esq., the then Assistant Government Agent of the Trincomalee District of the Eastern Province made due inquiry into such claim, and whereas the said claimant and the Assistant Government Agent, Trincomalee, with the consent of His Excellency the Governor, came to an agreement in writing dated the 20th day of November, 1919, concerning the said lands, under section 4, sub-section (1), of the said Ordinances, whereby it was agreed that the said claimant should be declared the purchaser of the said lands upon payment on or before the 20th day of February, 1920, to the Assistant Government Agent of Trincomalee at the Trincomalee Kachcheri, of a sum of Rupees Fifty-three and Cents Twenty only (Rs. 53.20), as the purchase amount of the said lands, and whereas the said amount has been duly paid by the said claimant, he, as manager of the Verukal temple, is hereby, in pursuance of the agreement afore-mentioned, declared to be the purchaser of the said lands, as more fully described herein below.

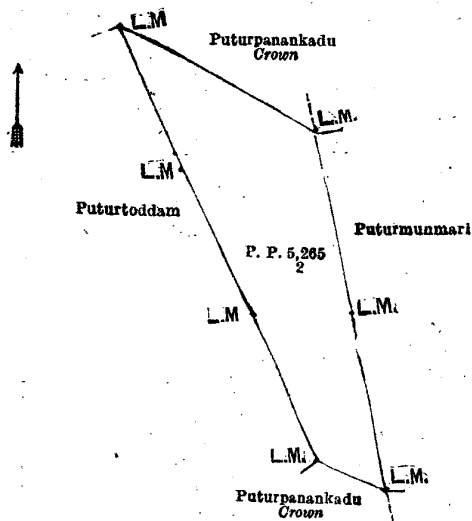
*Description of the Lands referred to.*

The following lots situated in the village of Kiliveddi, in the Koddियar pattu of the Trincomalee District of the Eastern Province, as described in the annexed diagrams:—

Lot.	Name of Land.	Extent, A. R. P.
2	Puturmunmarikadu	2 1 7

I.—Preliminary plan 5,265.

and bounded as follows: on the north by Puturpanankadu claimed by the Crown; on the east by Puturmunmari to be declared under the Waste Lands Ordinances to be the property of Veluppillai Mootatampi, as manager of Verukal temple; on the south by Puturpanankadu claimed by the Crown; and on the west by Puturtoddam to be declared under the Waste Lands Ordinances to be the property of Veluppillai Mootatampi, as manager of Verukal temple.



Surveyor-General's Office,  
Colombo, June 9, 1920.

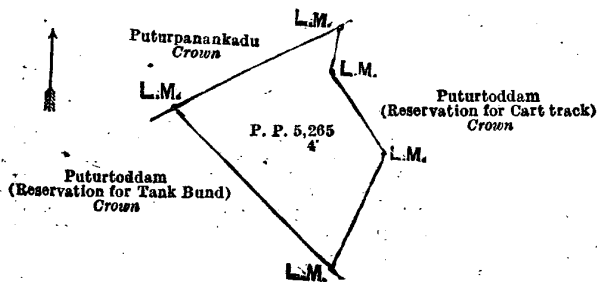
Scale of 4 Chains to an Inch.

C. H. VINCE,  
for Surveyor-General.

Lot.	Name of Land.	Extent, A. R. P.
4	Puturtoddam	1 1 0

II.—Preliminary plan 5,265.

and bounded as follows: on the north by Puturpanankadu claimed by the Crown; on the east and south by Puturtoddam (reservation for cart track) to be declared to be the property of the Crown under the Waste Lands Ordinances; on the west by Puturtoddam (reservation for tank bund) to be declared to be the property of the Crown under the Waste Lands Ordinances.



Surveyor-General's Office,  
Colombo, June 9, 1920.

Scale of 4 Chains to an Inch.

C. H. VINCE,  
for Surveyor-General.

August 20, 1920.

R. B. NAISH,  
Assistant Government Agent.

## LAND SALES IN THE CENTRAL PROVINCE.

No. 2,505, C. P.—The Government Agent, Central Province, will on Monday, January 31, 1921, at 2 P.M., at his office in the Kandy Kacheheri, put up to auction the lease of the under-mentioned portions of Crown land, in accordance with the regulations of Government regarding land sales. Four allotments of land situated at Kahallagama in Pata Dumbara division of the Kandy District of the Central Province.

Lot.	Name of Land.	Preliminary plan 2,962. Village—Kahallagama.		Description.	Extent.	
		Name of Applicant.	Name of Claimant.		A. R. P.	A. R. P.
M 375 ) N 375 ) O 375 ) P 375 )	Gangahalatennewatta	R. D. James Appu	Crown	Old burial ground	0 0 37	2 37
0 0 2						
1 0 4						
0 0 2						

## Conditions of Sale of Lease.

1. The land to be leased on permit for cultivation of foodstuffs only.
2. The permit to be terminable at one month's notice.
3. The rent to be paid yearly in advance.

Further information regarding the land may be obtained from the Government Agent, Kandy.

Colonial Secretary's Office,  
Colombo, December 13, 1920.

GRAEME THOMSON,  
Colonial Secretary.

No. 2,506, C. P.—The Government Agent, Central Province, will on Monday, January 31, 1921, at 2 P.M., at his office in the Kandy Kacheheri, put up to auction the lease of the under-mentioned portion of Crown land, in accordance with the regulations of Government regarding land sales. An allotment of land situated in the Yatinuwara division of the Kandy District of the Central Province.

Lot.	Name of Land.	Preliminary plan 6,616. Village—Penideniya.		Description.	Extent.		Upset price of lease per annum, Rs.
		Name of Applicant.	Name of Claimant.		A. R. P.	A. R. P.	
3	Walkotuwa	M. D. C. Hemachandra		Native garden	0 1 11	37	10

## Conditions of Sale of Lease.

1. The land to be leased on a ticket of occupancy terminable on two months' notice.
2. The rent to be paid annually in advance.

Further information regarding the land and the conditions of sale may be obtained from the Government Agent, Central Province.

Colonial Secretary's Office,  
Colombo, December 14, 1920.

GRAEME THOMSON,  
Colonial Secretary.

## LAND SALES IN THE SOUTHERN PROVINCE.

No. 3,752, S. P.—The Government Agent, Southern Province, will on Thursday, February 24, 1921, at 1 P.M., at his office in Galle Kacheheri, put up to auction, for sale or settlement, or will otherwise dispose of, the under-mentioned portions of Crown land, in accordance with the regulations of Government regarding land sales. Twenty allotments of land situated in the Wellaboda pattu division of the Galle District of the Southern Province.

Lot.	Name of Land.	Preliminary plan 9,177. Village—Kadurupe. Claimant—Crown.		Description.	Extent.		Upset price per acre, Rs.
		Name of Applicant.	Name of Claimant.		A. R. P.	A. R. P.	
1061	Babanapadinchiwatta or Talgahawatta	—	—	Garden	2 3 14	250*	
1063	Galapatawatta	—	—	Jungle	0 2 6	250†	
1065	Do.	—	—	Garden	0 1 22	250‡	
4	Kotawilamanana	Preliminary plan 10,998. Village—Kotawila. Claimant—Crown.		Patana	0 2 26	50	
2	Kotawilabedda or Talgahawattekele	Preliminary plan 11,001. Village—Talgahawatta. Claimant—Crown.		High jungle	2 0 2	75	
5	Punchiangulugalabedda	Preliminary plan 11,327. Village—Talgahawatta. Claimant—Crown.		Jungle	1 3 24	80	
1	Ettnekanda or Leokandakanatta	Preliminary plan 11,440. Village—Kurundugahahetekma. Claimant—Crown.		Native garden	0 0 20	50	} \$
2	Do.	do.		do.	0 0 28	50	
4	Kahatagahawatta	Claimant—Ilandaridewa Amadoris.		Garden	0 2 13	50	} 8 50
				Plantation	—	45	
5	Godaparagahawatta	Claimant—Pattiniyahakuru Jaya.		Garden	0 3 9	50	} 17
				Plantation	—	17	

C 3

Lot.	Name of Land.	Name of Applicant.	Description.	Extent.			Upset price per acre, Rs.
				A.	R.	P.	
Preliminary plan 11,182. Village—Magala South. Claimant—Crown.							
4	Angulgallekele	Ilandaridewa Simaris	Patana (open land)	1	0	2	105
Preliminary plan 11,190. Village—Talgahawatta. Claimant—K. H. Kira.							
5	Talgahawattemanana <i>alias</i> Hiwathigewalalangabedda	Pathiniyahakuru Heralis of Talgahawatta	Contains coconut Plantation	0	1	0	75 8
Preliminary plan 11,557. Village—Batapola. Claimant—Crown.							
1	Atahaulkele <i>alias</i> Hahaule-kele	Anthinniamarakkala Simon Appu	Jungle	0	3	35	100
Preliminary plan 11,584. Village—Karandeniya. Claimant—P. H. Marisian.							
1	Indigahaudumulla	Pathinihakuru Marisian of Karandeniya	Garden Plantation	0	1	18	100 18·60
Claimant—Crown.							
2	Indigahaudumulla	Pathinihakuru Marisian of Karandeniya	Jungle	0	3	35	80
Preliminary plan 11,610. Village—Batapola. Claimant—Nil.							
1	Danketiyewatta	Jasentu Patabendi Andris de Silva of Ambalangoda	Contains cinnamon	—	—	—	—
Claimant—Crown.							
2	Danketiyewatteaddarandeniya	Jasentu Patabendi Andris de Silva of Ambalangoda	Paddy field	0	1	37	120
3	Danketiyakebella	do.	Jungle	0	1	34	102·50
4	Danketiyewatta-addarandeniya	do.	Paddy field	0	1	4	120
5	Do.	do.	do.	0	0	27	—¶
6	Danketiyakebella	do.	Jungle	0	0	15	—¶
7	Danketiyewatta-addarandeniya	do.	Paddy field	0	0	8	—¶
Preliminary plan 11,611. Village—Batapola. Claimant—Crown.							
1	Pattraketiya-kele <i>alias</i> Atahaulkele	Kandaudahewa Melias of Batapola	Cleared jungle	0	3	33	100
2	Pattraketiya-kumbura	do.	Paddy field	0	0	16	120

\* Government owns only an undivided  $\frac{3}{4}$  of lot No. 1061

† Government owns only an undivided  $\frac{2}{3}$  of lot No. 1063 } These shares only will be sold.

‡ Government owns only an undivided  $\frac{1}{2}$  of lot No. 1065 }

§ To be sold together. || Land unclaimed by Crown (not for sale). ¶ Reservation (not for sale).

Further information regarding these lands can be obtained from the Government Agent, Southern Province, and their plans from the Surveyor-General.

Colonial Secretary's Office,  
Colombo, December 10, 1920.

GRAEME THOMSON,  
Colonial Secretary.

**No. 3,753, S. P.**—The Government Agent, Southern Province, will on Thursday, March 10, 1921, at 1 P.M., at his office in Galle Kachcheri, put up to auction, for sale or settlement, or will otherwise dispose of, the under-mentioned portions of Crown land, in accordance with the regulations of Government regarding land sales. Fourteen allotments of land situated in the Gangaboda pattu division of the Galle District of the Southern Province.

Lot.	Name of Land.	Name of Applicant.	Description.	Extent.			Upset price per acre, Rs.
				A.	R.	P.	
Preliminary plan 11,007. Village—Etkandura. Claimant—Crown.							
2	Sentugewatteihala or Sentugewattedeniya	Gustinnawadu Odiris de Silva of Etkandura	Jungle	0	3	37	50
5	Sentugewattedeniya	do.	Deniya	1	1	20	45
7	Sentugewatteihala	do.	Jungle	0	3	34	50
11	Balapuwaudumulla	do.	Paddy field	1	3	7	45
14	Sentugewatteihala <i>alias</i> Banweltuduwekele	do.	Jungle	1	0	5	50
18	Do.	do.	Garden Plantation	0	0	12	45 6
19	Maskumbureudumulla	do.	Paddy field	0	2	28	45
20	Do.	do.	Deniya	2	0	30	45
Claimant—K. M. G. Juwanis.							
20A	Maskumbureudumulla	Gustinnawadu Odiris de Silva of Etkandura	Deniya	1	0	15	45
Claimant—Pedurahewa Janis de Silva.							
23	Banweltuduwekele	Gustinnawadu Odiris de Silva of Etkandura	Jungle Plantation	0	0	8	50 5
24	Do.	do.	Jungle Plantation	0	1	19	45 12
Claimant—Crown.							
28	Sentuguwatta-addaraudumulla	Anthony Koris Silva of Peraliya	Old field	2	3	28	45
Preliminary plan 11,623. Village—Diviture. Claimant—Crown.							
1	Dedivilikanda	Pemattehewage Agiris of Diviture	Jungle	0	1	0	50
2	Dedivilikumbura-addaratalawa	do.	do.	1	0	26	50

Further information regarding these lands can be obtained from the Government Agent, Southern Province, and their plans from the Surveyor-General.

Colonial Secretary's Office,  
Colombo, December 10, 1920.

GRAEME THOMSON,  
Colonial Secretary.

No. 3,754, S. P.—The Government Agent, Southern Province, will on Tuesday, March 1, 1921, at 1 P.M., at his Office in Galle Kachcheri, put up to auction, for sale or settlement, or will otherwise dispose of, the under-mentioned portions of Crown land, in accordance with the regulations of Government regarding land sales. Nine allotments of land situated in the Bentota-Walallawiti korale division of the Galle District of the Southern Province.

Lot.	Name of Land.	Name of Applicant.	Description.	Extent.	Upset price
				A. R. P.	per acre, Rs.
1	Olagodakaratura	—	Garden ..	0 1 26	60
			Plantation ..	—	4.50
Preliminary plan 10,706. Village—Mattaka. Claimant—Crown.					
1	Megodawatta-addara <i>alias</i> Motakanda	—	Chena ..	0 0 36	60
			Plantation ..	—	3
Preliminary plan 10,838. Village—Uhanowita. Claimant—Jayasinhe Elias.					
3	Dolabodawatta	Atukoralage Neris of Hattaka	Garden ..	0 0 17	75
Preliminary plan 11,194. Village—Uragaha. Claimant—Opatakankanange Podisan Appu.					
6	Patuwagodaumullewatta	K. D. A. Abeysundera of Walagedera	Garden ..	1 0 8	50
			Plantation ..	—	336.20
Preliminary plan 11,374. Village—Goluwamulla. Claimant—Crown.					
1	Annasigalodgeake	O. K. Don Petin Karunaratne of Goluwa-mulla	Low jungle ..	1 0 7	51
Preliminary plan 11,378. Village—Mattaka. Claimant—Crown.					
2	Hatavilakanda-addara or Mottakandakaratura	Mattaka Gamage Sedris Appu of Mattaka	Chena ..	1 0 3	50
Preliminary plan 11,597. Village—Rantotuwila. Claimant—Crown.					
1	Kunuambegodgeake	S. A. Senaratne of Alutgama and Weerakondabuduge Andris Fernando of Nallahena in Beruwala	Low jungle ..	4 2 38	110
2	Do.	Weerakondabuduge Andris Fernando of Nallahena in Beruwala	do. ..	15 2 27	110
3	Do.	do.	do. ..	0 1 5	—*
4	Nugeudumulla <i>alias</i> Olina-watteudumulla	K. Peter Silva of Alutgama	Low jungle and a small patch of deniya ..	12 1 21	110
5	Do.	do.	Low jungle ..	0 1 33	—*
6	Do.	do.	do. ..	0 0 31	—*

\* Reservation (not for sale).

Further information regarding these lands can be obtained from the Government Agent, Southern Province, and their plans from the Surveyor-General.

Colonial Secretary's Office,  
Colombo, December 11, 1920.

GRAEME THOMSON,  
Colonial Secretary.

No. 3,755, S. P.—The Government Agent, Southern Province, will on Tuesday, March 8, 1921, at 1 P.M., at his office in Galle Kachcheri, put up to auction, for sale or settlement, or will otherwise dispose of, the under-mentioned portions of Crown land, in accordance with the regulations of Government regarding land sales. Seventeen allotments of land situated in the Hinidum pattu division of the Galle District of the Southern Province.

Lot.	Name of Land.	Name of Applicant.	Description.	Extent.	Upset price
				A. R. P.	per acre, Rs.
Final village plan 488. Village—Pannagala. Claimant—Crown.					
20AP	Muruthaowitagoda	Nariyagama Radage Johanis of Panangala	Low jungle ..	0 3 31	20
20AR	Kohuandolahena	P. W. Andiris de Silva of Panangala	do. ..	0 2 31	16
121s	Porapanangoda	P. B. Amaris of Panangala	Patana ..	0 3 35	16
48v	Wandagahahena <i>alias</i> Panugahagoda	Hittiwattige Peter of Koralegama	Chena ..	1 2 19	16
Claimant—C. E. Dias Wickremasekera Karunaratne of Hiniduma.					
48w	Galwalawaturana	Hittiwattige Peter of Koralegama	Garden ..	0 0 22	16
48x	Do.	do.	do. ..	0 3 6	—*
Final village plan 491. Village—Opata. Claimant—Crown.					
128c	Galpottagodahena	Vidana Patiranage Cornelis of Opata	Chena ..	1 1 1	17.50
1AE	Kohilawilagodella	Diddinipota Matarage Siyadoris of Opata	do. ..	1 0 6	16
1AF	Gurubaulagodella	D. M. Siyadoris of Opata	Chena ..	0 3 9	16
Final village plan 492. Village—Wirapana. Claimant—Crown.					
7N	Bowitiyawilatenna	Wirapana Rubasinghe Nonababa	Jungle ..	1 0 1	16
Final village plan 489. Village—Talangalla. Claimant—Crown.					
2w	Gonagahawatteokanda	Haputangamage Andiris of Talangalla	Chena ..	1 0 28	16
50c	Angurumaspitaokande-deniya	Wanasinghe Dineris of Talangalla	do. ..	1 0 5	16
Final village plan 484. Village—Hiniduma. Claimant—Crown.					
485E	Waturewekela	G. James de Silva	Jungle and patana ..	0 3 31	60
485F	Do.	G. Yakonis	Jungle ..	0 2 21	60
485Q	Vitanagederawattegodella	Adirian de Silva Wickremasingha of Hiniduma	Low jungle ..	2 0 31	20

Lot.	Name of Land.	Final village plan 470. Village—Mawitigama.		Claimant—Crown.	Description.	Extent.		Upset price per acre, Rs.
		Name of Applicant.	Name of Applicant.			A.	R. P.	
76U2	Peleppuwegodella	Mawitigamage Carolis of Mawita	..	Chena	..	1	3 5	16
181	Hellegederahanadeniya	do.	..	Paddy field	..	0	0 11	—†
Final village plan 490. Village—Koralegama. Claimant—P. Don Liyaris, Police Officer of Eppala.								
36AI	Galpottapelessagoda <i>alias</i> Dodangahagoda	—	..	Contains rubber..	..	0	1 8	25.50
				Plantation	..	—	—	20

\* Reservation (not for sale).

† To be sold with 76U2.

Further information regarding these lands can be obtained from the Government Agent, Southern Province, and their plans from the Surveyor-General.

Colonial Secretary's Office,  
Colombo, December 15, 1920.

GRAEME THOMSON,  
Colonial Secretary.

No. 3,756, S. P.—The Government Agent, Southern Province, will on Tuesday, May 10, 1921, at 1 P.M., at his office in Galle Kachcheri, put up to auction, for sale or settlement, or will otherwise dispose of, the under-mentioned portions of Crown land, in accordance with the regulations of Government regarding land sales. Eighteen allotments of land situated in the Bentota-Walallawiti korale division of the Galle District of the Southern Province.

Lot.	Name of Land.	Preliminary plan 11,603. Village—Yatagala.		Claimant—Crown.	Description.	Extent.		Upset price per acre, Rs.
		Name of Applicant.	Name of Applicant.			A.	R. P.	
1	Ambagahaudumullamanan-godella	P. M. Abeysekera, Vidane Arachchi of Kosgoda	..	Patana	..	1	0 3	60*
2	Ambagahaudumulla	..	..	do.	..	0	3 33	60*
3	Do.	..	..	do.	..	0	3 34	60*
4	Do.	A. F. Perera of Kosgoda	..	do.	..	0	3 38	60*
5	Do.	Odiriyes de Zoysa of Kosgoda	..	do.	..	1	0 8	60*
Claimant—P. M. Abeysekera, Vidane Arachchi of Kosgoda.								
6	Ambagahaudumulla	Odiriyes de Zoysa of Kosgoda	..	Rubber Plantation	..	0	2 12	60* 4.30
Preliminary plan 11,622. Village—Viyanduwa. Claimant—Crown.								
1	Keenagahaudumullekele	D. C. Abeywickrema of Haburugala, Bentota	..	Low jungle	..	15	0 15	80
Village—Horawala.								
2	Abamalaudumullekele	Samuel Sirimanna of Horawala	..	Low jungle	..	1	0 1	80
3	Do.	Dedduwage Brampi Sinno of Horawala	..	do.	..	1	0 3	80
Preliminary plan 11,613. Village—Hipanwatta. Claimant—Crown.								
1	Diyaparaduwananana	O. K. D. Lewis Sinno of Goluwanmulla	..	Jungle	..	1	0 5	75
Claimant—Mahagamage Kalu Appu of Hipanwatta.								
2	Diyaparaduwananana	O. K. D. Lewis Sinno of Goluwanmulla	..	Paddy field	..	0	1 10	75
Claimant—Crown.								
3	Diyaparaduwananana	O. K. D. Lewis Sinno of Goluwanmulla	..	Deniya and jungle (not for sale)	..	3	2 1	—†
Claimant—Mahagamage Kalu Appu of Hipanwatta.								
4	Diyaparaduwananana	O. K. D. Lewis Sinno of Goluwanmulla	..	Paddy field	..	0	2 7	75
Claimant—Mr. P. A. L. Dias of Panadure.								
5	Diyaparaduwananana	O. K. D. Lewis Sinno of Goluwanmulla	..	Contains rubber..	..	0	0 6.4	75
Plantation								
6	Do.	do.	..	Contains rubber..	..	0	0 6.1	75
Plantation								
Claimant—Mahagamavidanelage Kalu Appu.								
7	Diyaparaduwananana	O. K. D. Lewis Sinno of Goluwanmulla	..	Deniya	..	0	1 9	75
Preliminary plan 11,589. Village—Waturawilapalata. Claimant—Crown.								
1	Eluwalagodella <i>alias</i> walamanana	Elu- R. D. J. Karunaratna, Fiscal's Arachchi of Induruwa	..	Patana (not for sale)	..	0	0 32	—†
2	Do.	do.	..	Patana	..	1	3 35	75‡
Claimant—R. D. J. Karunaratna, Fiscal's Arachchi of Induruwa.								
3	Eluwalagodella <i>alias</i> walamanana	Elu- R. D. J. Karunaratna, Fiscal's Arachchi of Induruwa	..	Contains rubber..	..	0	0 16	75‡
Plantation								
Preliminary plan 10,541. Village—Hipanwatta. Claimant—Crown.								
35	Wandahaluduweuwatta	Mr. P. A. L. Dias of Panadure	..	Garden	..	2	0 25	80
Plantation								

\* With mining rights at Rs- 250 per acre.

† Reservation.

‡ With mining rights at Rs. 300 per acre.

Further information regarding these lands can be obtained from the Government Agent, Southern Province, and their plans from the Surveyor-General.

Colonial Secretary's Office,  
Colombo, December 15, 1920.

GRAEME THOMSON,  
Colonial Secretary.



## LAND SALES IN THE NORTH-CENTRAL PROVINCE.

No. 2,118, N.C. P.—The Government Agent, North-Central Province, will on Monday, January 31, 1921, at 1 P.M. at his office in the Anuradhapura Kachcheri, put up to auction, for sale or settlement, or will otherwise dispose of, the under-mentioned portions of Crown land, in accordance with the regulations of Government regarding land sales. Thirty-six allotments of land situated in the Hurulu and Kalagam palatas division of the Nuwarakalawiya district of the North-Central Province.

Lot.	Name of Land.	Name of Applicant.	Description.	Extent.	Upset price per acre, Rs.
Preliminary plan 5,450. Village—Pahala Tammanewa in Kunchuttu korale.					
1	Kahatagahaidama <i>alias</i> Dambagahahena	P. Ukkuwa Gammahe	Open land fit for paddy cultivation	1 0 19	21
2	Do.	—	Reservation for tank bund	0 2 1	—*
Preliminary plan 5,454. Village—Kalpe in Kalpe korale.					
1	Dambagahaidama	K. Wannihami Gamarala and another	Jungle	4 0 0	18
Preliminary plan 5,459. Village—Rasnakawewa in Kalpe korale.					
1	Mailagahaidama	K. Ranhami	Low jungle suitable for paddy	1 0 8	16
Preliminary plan 5,460. Village—Kirigollewa in Kalpe korale.					
1	Dikhena	W. Kandate of Rasnakawewa	Low jungle suitable for paddy	4 0 28	16
2	Do.	—	Reservation for Mora-oya	2 2 9	—*
3	Diulgahaidama <i>alias</i> Dikhena	K. Ukkurala and 2 others of Rasnakawewa	Low jungle suitable for paddy	3 0 8	16
Preliminary plan 5,474. Village—Puliyankulama in Kunchuttu korale.					
1	Kadurugahaidama	S. Velate and 2 others	Chena fit for garden	5 0 1	18.50
2	Do.	—	Reservation for path	0 1 7	—*
3	Dambagahaidama	K. Appurala and another	Chena fit for paddy	5 1 0	16
4	Do.	—	Reservation for tank bund	1 0 20	—*
Preliminary plan 5,475. Village—Appuwewa in Kunchuttu korale.					
1	Mailagahaidama <i>alias</i> Pahalahena	W. Badderala	Open land fit for paddy	2 3 32	17.50
Preliminary plan 5,482. Village—Wattewewa in Kunchuttu korale.					
1	Timbirigahaidama <i>alias</i> Kadurugahalanda <i>alias</i> Bogahalanda	K. Ukkurala	Chena and open land fit for paddy	1 0 7	16
Village—Wattewewa Kudagama in Kunchuttu korale.					
2	Bogahaidama <i>alias</i> Kadurugahalanda	P. R. Wannihami, Arachchi of Wattewewa	Chena and open land	0 3 38	16
3	Do.	—	Reservation for tank bund	0 0 33	—*
Village—Wattewewa in Kunchuttu korale.					
4	Kongahaidama <i>alias</i> Kadurugahalanda <i>alias</i> Bogahalanda	P. Kandappurala and another	Chena and open land	1 0 23	16
5	Do.	—	Reservation for path	0 0 12	—*
6	Do.	P. Kandappurala and another	Chena and open land	0 3 24	16
Preliminary plan 5,489. Village—Morakewa in Kunchuttu korale.					
1	Megahalanda	P. Menikrala	Chena fit for paddy	1 0 30	16
2	Do.	—	Reservation for Wan-ela	0 0 38	—*
3	Divulgahaidama	M. Kadiravelate	Chena fit for paddy	2 0 4	16
4	Do.	—	Reservation for Wan-ela	0 2 1	—*
Preliminary plan 5,494. Village—Maminiyawa in Maminiya korale.					
1	Kongahaidama	W. Kapuru Banda	Chena	0 3 18	16
2	Do.	do.	do.	2 0 29	16
Preliminary plan 5,497. Village—Aspayabendiwewa in Uddiyankulama korale.					
1	Kumbukgahaidama	R. Kadirate Vel-Vidane	High jungle fit for garden	0 1 11	30
2	Do.	—	Reservation for minor road	0 0 15	—*
3	Do.	—	Reservation for Wan-ela	0 2 0	—*
Preliminary plan 5,499. Village—Galenbindunuwewa in Uddiyankulama korale.					
1	Weeragahaidama	W. Rankirate of Ratmale	Chena fit for garden	0 3 27	18.50
2	Do.	—	Reservation for road	0 0 18	—*
Preliminary plan 5,500. Village—Galenbindunuwewa in Uddiyankulama korale.					
2	Accarawela	—	Paddy field, encroachment by Selampuralage Keerala and others	0 0 11	26
3	Mailagahahena	—	Reservation for cart track	0 0 16	—*
Village—Aspayabendiwewa in Uddiyankulama korale.					
4	Kumbukgahaidama	Udayare Kapurala and another	Chena fit for paddy	3 0 28	20
5	Do.	do.	do.	0 3 6	20
6	Do.	—	Reservation for cart track	0 0 14	—*
7	Timbirigahaidama	R. Kadirate Vel-Vidane	Chena fit for paddy	0 3 17	16
8	Do.	do.	do.	0 0 20	16

\* These lands are not for sale.

Further particulars regarding the above land lots may be obtained from the Government Agent, North-Central Province, and plans of them from the Surveyor-General.

Colonial Secretary's Office,  
Colombo, December 13, 1920.

GRAEME THOMSON,  
Colonial Secretary.

## LAND SALES IN THE PROVINCE OF UVA.

**No. 1,421, P. of U.**—The Government Agent for the Province of Uva will on Thursday, January 27, 1921, at 1 P.M. at his office in Badulla Kacheheri, put up to auction, for sale or settlement, or will otherwise dispose of, the under-mentioned portion of Crown land, in accordance with the regulations of Government regarding land sales. An allotment of land situated in the Buttala division of the Badulla District of the Province of Uva.

Preliminary plan 2,053. Village—Okkampitiya in Buttala korale of Buttala division.

Lot.	Name of Land.	Name of Applicant.	Name of Claimant.	Description.	Extent.		Upset price
					A.	R. P.	
4	Siyambalagahakumbura ..	—	...	Crown land, encroached upon by Idamagedera Ram Menika	Paddy field	0 0 10	30*

\* This lot will be sold subject to an irrigation rate of Rs. 2 per acre per annum, revisable in 1924 and every 5 years thereafter, the increase (if any) at any quinquennial revision shall not exceed 50 per cent. of the rate previously levied.

Further information regarding the above land can be obtained from the Government Agent, Province of Uva, and its plan from the Surveyor-General.

Colonial Secretary's Office,  
Colombo, December 13, 1920.

GRAEME THOMSON,  
Colonial Secretary.

**No. 1,422, P. of U.**—The Government Agent for the Province of Uva will on Thursday, January 27, 1921, at 1 P.M., at his office in Badulla Kacheheri, put up to auction, for sale or settlement, or will otherwise dispose of, the under-mentioned portions of Crown land, in accordance with the regulations of Government regarding land sales. Eighteen allotments of land situated in the Buttala, Wiyaluwa, and Udukinda divisions of the Badulla District of the Province of Uva.

Final village plan 172. Village—Muppene in Buttala-Wedirata korale of Buttala division.

Lot.	Name of Land.	Name of Applicant.	Description.	Extent.		Upset price
				A.	R. P.	
14BC	Kalatuwawa or Wellanda	—	..	Chena and forest contains milla and satin, reservation for Kadain-ara	2 2 35	—*
14BE	Mahayaya ..	—	..	Chena and forest contains milla and satin, reservation for main road	0 3 4	—*
48w1	Bellabendagommana <i>alias</i> Meiyaketu- mukalana	Mr. E. C. Smarsh Smith, Moneragala	..	Forest ..	42 2 9	70
48w2	Do. ..	—	..	Forest and footpath, reservation for footpath	0 1 27	—*
48w3	Do. ..	—	..	Forest, reservation for main road ..	0 3 11	—*
48w4	Do. ..	—	..	Forest and Public Works Department stone quarry, reservation for main road, Public Works Department metal quarry and for an approach road to the quarry	4 3 12	—*
48w5	Do. ..	Mr. E. C. Smarsh Smith, Moneragala	..	Forest ..	11 2 20	70
48w6	Do. ..	do. ..	..	do. ..	3 1 3	71
55BC	Pollandekanatta ..	Liyanaraccige James Appu of Beranhen	..	Chena ..	0 3 39	46
55BF	Helliwattihena ..	—	..	Chena, reservation for Maragala-oya	1 1 0	—*
55BD	Pollandekanatta ..	—	..	Chena, reservation for estate cart road	0 0 24	—*
55BE	Helliwattihena ..	M. D. D. Wijayatunge of Moneragala	..	Chena ..	5 1 6	51

Preliminary plan 2,114. Village—Yalkumbura in Wiyaluwa korale of Wiyaluwa division.

1	Arawehena ..	D. A. Bogahakumbura ..	..	Chena ..	7 3 7	30
2	Do. ..	—	..	Chena, reservation for kandura ..	0 2 39	—*

Final village plan 28. Village—Moretota in Dehiwinipalata korale of Udukinda division.

110B	Palugederawattihena <i>alias</i> Waralwatta	Ratnayake Mudiyanse- Kiri Banda of Moretota	..	Patana ..	0 2 4	36
110C	Palugederawattihena <i>alias</i> Waralwatta	do. ..	..	do. ..	0 1 4	36

Preliminary plan 2,115. Village—Ratkarawwa in Dambawinipalata korale of Udukinda division.

1	Pitapolepatana ..	Bombuheena Medagedera Siribaddena of Rat- karawwa	..	Patana with a small portion turned into paddy field	1 3 30	56
2	Do. ..	—	..	Patana, reservation for oya ..	0 3 3	—*

\* To be reserved (not for sale).

Further information regarding the sale of the above lands can be obtained from the Government Agent, Province of Uva, and the plans of the lands from the Surveyor-General.

Colonial Secretary's Office,  
Colombo, December 13, 1920.

GRAEME THOMSON,  
Colonial Secretary.

## LAND SALES BY THE SETTLEMENT OFFICER.

## SOUTHERN PROVINCE.

No. 5,855, S. O.—On Tuesday, January 25, 1921, at 12 noon, the Land Settlement Officer will put up for sale or settlement, at Nalagama, the under-mentioned portions of Crown land on the terms authorized by Government. Twenty-one allotments of land situated in the West Giruwa pattu division of the Hambantota District of the Southern Province.

Block survey preliminary plan 262.—Ihala Beligalla.				Extent.
Lot.	Name of Land.	Name of Claimant.	Description.	A. R. P.
7AP	Nindehena	(1) Wirasinhe Kankanange Pedris, (2) ditto Davit, (3) Kodippili Hetti Arachchige Don Andris Appuhamy	Citronella	1 0 25
8	Welimandiyehena	(1) Yatigala Lokugam Acheharige Sadrishamy, (2) ditto Nonnohamy, (3) ditto Theberishamy, (4) ditto Balahamy, (5) ditto Peirishamy	Garden	2 2 33
8A	Do.	do.	do.	2 2 2
9	Komehena	do.	do.	5 0 27
24A	Pattidorehena	Ratnayake Kankanange Don Juanis	Chena	1 3 12
24J	Do.	do.	Citronella	0 2 27
24L	Rukattanagahakoratuwa	(1) Ratnayake Kankanange Peneris, (2) ditto Siman, (3) ditto Babahamy	do.	1 0 21
24M	Pinhena	do.	do.	2 0 7
24P	Kiriwanehena	(1) Ratnayake Kankanange Don Siman, (2) ditto Peneris, (3) ditto Babahamy	do.	0 3 8
36	Ihalawattehena	(1) Kodippili Hetti Arachchige Don Andris Appuhamy, (2) Ranchagoda Vidane Arachchige Appu	Chena	1 2 11
36A	Lindagawawatta	do.	do.	0 3 31
38	Wattadigeruppa	(1) Ranchagoda Vidane Arachchige Peneris, (2) Kodippili Hetti Arachchige Heenhamy	Garden	1 0 3
38A	Do.	do.	do.	0 0 34
75A	Wakadahena	(1) Ratnayake Kankanange Don Juanis, (2) Hewa Kaluhamulle Achehige Don Theodoris, (3) Hewa Juan Kankanange Don Deonis Wijerama	Bare land	2 1 22
75E	Bogahawatta	(1) Ranasinghe Juanis Appu, (2) Ruanpatiranage Don James	Garden	0 1 31
125B	Godellaudahena	Punchihewage Don Andris de Silva	Chena	2 0 2
125E5	Kohollegahahena	(1) Punchihewage David de Silva, (2) Gangodage Don Dines, (3) Gamage Don James	Citronella	3 1 2
125M2	Inginigahahena	Mendias de Silva Mutucumarana	do.	0 2 6
125M3	Do.	do.	do.	2 1 22
125P	Do.	Hewa Juan Kankanange Deonis Wijerama	do.	0 2 14
30E	Serugahahena	(1) Hetti Arachchige Mudalihamy, (2) ditto Nikulas	Chena	2 0 4

Upset price at Rs. 16 to Rs. 50 per acre. Further information regarding these lands can be obtained from the Land Settlement Officer, and plans of them from the Surveyor-General.

Colonial Secretary's Office,  
Colombo, December 9, 1920.

GRAEME THOMSON,  
Colonial Secretary.

No. 5,856, S. O.—On Wednesday, January 26, 1921, at 12 noon, the Land Settlement Officer will put up for sale or settlement, at Nalagama, the under-mentioned portions of Crown land, on the terms authorized by Government. Sixteen allotments of land situated in the Giruwa pattu west division of the Hambantota District of the Southern Province.

Block survey preliminary plan 317.—Palatuduwa.				Extent.
Lot.	Name of Land.	Name of Claimant.	Description.	A. R. P.
18A1	Kadjugahawatta	Jayawardena Achchige Nikulashamy	Chena	0 2 13
18G	Ketangahawatta	do.	do.	0 2 6
23	Do.	do.	do.	0 0 6
50	Nugahena	Don Charles Andraweera of Tangalla	do.	1 0 2
1AA	Palawewagawawatta	Sinno Appu Mudalali of Tangalla	Garden	17 3 6
4A	Palawewagawawatta	do.	do.	0 0 20
4B	Do.	do.	Chena	0 0 21
18	Ketangahahena alias Kongahakoratuwa	Crown and Don Bastian de Silva Mattangavel	Open land	2 2 32
30	Kadurugahakoratuwa	Weerawarna Arachchige Jeeris Appu	Chena	0 2 27
1AJ	Udatalahenyaya	Suriyapatabendige Sendris Appu	do.	2 0 13
1AS	Talayaya	Crown, applied for by J. P. Dineshamy	do.	4 3 32
1AV	Do.	Crown, applied for by W. H. Kottanhamy	do.	5 0 19
1AW	Do.	Crown, applied for by D. B. Hendrick Silva	do.	5 3 9
1BD	Ambagahawattakella	Crown, applied for by Don Dinoris Kodippili	do.	1 0 0
1BB	Pinyayakebella	Crown and Polommaruwawanawasa Kuda Vihare	Citronella	0 1 23
1BC	Julgawewa-atmaga	Crown	Chena	0 1 13

Upset price at Rs. 16 to Rs. 50 per acre. Further information regarding these lands can be obtained from the Land Settlement Officer, and plans of them from the Surveyor-General.

Colonial Secretary's Office,  
Colombo, December 9, 1920.

GRAEME THOMSON,  
Colonial Secretary.

**No. 5,857, S. O.**—On Wednesday, January 26, 1921, at 12 noon, the Land Settlement Officer will put up for sale or settlement, at Nalagama, the under-mentioned portions of Crown land, on the terms authorized by Government. Eleven allotments of land situated in the West Giruwa pattu division of the Hambantota District of the Southern Province.

Block survey preliminary plan 322.—Netolpitiya.					Extent.	
Lot.	Name of Land.	Name of Claimant.	Description.	A.	R.	P.
1Q	Ketangahawatta	Gamage Don Andris	Chena	0	3	7
148	Do.	do.	Garden	0	0	2
64	Embiligahakoratuwa	Weerappuligamage Dingi Appu	Chera	0	2	27
1N	Serugahawatta	G. Carolis	do.	2	0	29
112C	Baddewemailagahawatta	Don Jandris Mahanama Dissanayake	Bare land with few coconut trees	1	2	37
112c1	Baddewewa	Crown	Tank	0	0	37
31	Karawugahawatta	Vidanegamage Don Davith Abeywickrama	Garden	0	3	2
92A2	Godellaudawatta	Don Deonis Sayakkara	do.	0	2	0
1A1	Lunuwaraniyagahawatta or Beligahawatta	Crown	Chena	1	2	31
1B1	Sooriyagahawatta, Godawane-wattakebella	do.	do.	0	3	15
1BR	Mailagahakoratuwa	do.	do.	0	1	37

Upset price at Rs. 16 to Rs. 50 per acre. Further information regarding these lands can be obtained from the Land Settlement Officer, and plans of them from the Surveyor-General.

Colonial Secretary's Office,  
Colombo, December 9, 1920.

GRAEME THOMSON,  
Colonial Secretary

**No. 5,858, S. O.**—On Friday, January 21, 1921, and on the following days, at 12 noon, the Land Settlement Officer will put up for sale or settlement, at Walasmulla, the under-mentioned portions of Crown land, on the terms authorized by Government. Twenty-six allotments of land situated in the West Giruwa pattu division of the Hambantota District of the Southern Province.

Block survey preliminary plan 236.—Talahaganwaduwa.					Extent.	
Lot.	Name of Land.	Name of Claimant.	Description.	A.	R.	P.
100	Gomewelawatta	(1) Vidanegamage Juwanis, (2) ditto Hinhamy, (3) ditto Karolis, (4) ditto Podihamy	Garden	0	0	32
108A	Arewatta <i>alias</i> Maragahawattehena	(1) Samaranayaka Arachchige Dingi Appu, (2) Kitulagoda Jayawickrema Arachchige Don Juwanis	Chena	0	3	27
108B	Maragahawattehena	do.	Citronella	0	2	23
112	Samaranayakagederawatta	do.	Garden	0	1	12
115J	Galkandehena	(1) Vidanegamage Dissanhamy, (2) ditto Dineshamy	Lantana	0	1	10
116	Neraluwewatta <i>alias</i> Galkandewatta	do.	Garden	0	1	24
118	Do.	do.	do.	1	1	8
119	Galkanda <i>alias</i> Galgawawatta	do.	Chena	0	1	16
120	Galkanda	(1) Vidanegamage Juwanis, (2) ditto Hinhamy, (3) ditto Karolis, (4) ditto Podihamy	Plantains and citronella	0	2	5
121	Migasdeniyagewatta	do.	Chena	1	0	0
137A	Do.	do.	do.	0	0	16
137D	Galkandehena	(1) Vidanegamage Dissanhamy, (2) ditto Dineshamy	do.	0	1	29
137E	Do.	do.	do.	0	1	7
137F	Hettigewatta	(1) Vidanegamage Juwanis, (2) ditto Hinhamy, (3) ditto Karolis, (4) ditto Podihamy	Citronella	1	0	20
137G	Do.	do.	do.	1	1	4
137H	Do.	do.	do.	0	1	19
137K	Do.	do.	Chena	0	0	4
137D1	Do.	do.	do.	2	1	13
138E	Narangaha-atmaga	Don Bastian Dahanayaka	Paddy field	0	0	3
138F	Narangahawatta	do.	Garden	0	0	14
138G	Do.	do.	Citronella	0	1	34
138H	Narangahamaditteatmaga	do.	Cleared chena	1	0	24
248 O	Medakoratuwehena	Don Juwanis Abeygoonawardena	Citronella	0	1	16
248D1	Ketakelehena	(1) Pinnagodage Samel Appu, (2) ditto Siyadoris	Garden	1	1	17
248F1	Ketakelehawatta	do.	do.	0	1	6
359	Katuimbulgahahena	(1) Gunawickrema Perumpallage Juwanis, (2) Balasurige Jamis, (3) Rubasinge Don Juwanis	Chena	3	1	6

Upset price at Rs. 16 to Rs. 50 per acre. Further information regarding these lands can be obtained from the Land Settlement Officer, and plans of them from the Surveyor-General.

Colonial Secretary's Office,  
Colombo, December 9, 1920.

GRAEME THOMSON,  
Colonial Secretary.

**No. 5,859, S. O.**—On Wednesday, January 19, 1921, at 10 A.M., the Land Settlement Officer will put up for sale or settlement, at Kahawatta, the under-mentioned portions of Crown land, on the terms authorized by Government. Twenty-four allotments of land situated in the West Giruwa pattu division of the Hambantota District of the Southern Province.

Block survey preliminary plan 264.—Modarawana.					Extent.	
Lot.	Name of Land.	Name of Claimant.	Description.	A.	R.	P.
13	Vidanegehena	(1) Mohamadu Lebbe Marikar Mohamadu Abbu Bakkar, (2) Omaru Lebbe Marikar Ismail Lebbe Marikar, (3) Don Davith Abeydera Jayawickrema	Chena	1	2	0
14	Do.	do.	Citronella	1	2	23

Lot.	Name of Land.	Name of Claimant.	Description.	Extent. A. R. P.
54	Babagewatta	(1) Don Carolis Wijenayaka, (2) Don Theodoris Wijenayaka	Chena	0 2 11
56	Bogahawatta	do.	do.	0 3 3
86J	Siyambalagahakoratuwa	Don Davith Abeydira Jayawickrema	do.	1 0 0
107	Godellehena	(1) Don Bastian Samarakoon Appuhamy, (2) Bamunumulle Vitaranage Don Andris, (3) Liyana Patiranage Don Jayan Vel-Vidane, (4) ditto Gimara, (5) Don Theneris Liyana Patirana, (6) Handugala Kankanage Don Nikulas	do.	2 3 36
113	Mudamandiyahena <i>alias</i> Nugahena <i>alias</i> Gorakagoda	(1) Pundiyage Deonis Appuhamy, (2) Don Janis Dissanayaka Vel-Vidane, (3) Don Simon Samarasingha Vel-Vidane	Garden	6 3 6
115	Gorakgasoda	Wewagedera Ratnayakage Lokuhamy	do.	4 0 5
118	Achchigewatta	(1) Ahangama Liyanage Don Andris, <i>ex</i> Police Officer of Mulkirigala, (2) Suriyabandige Matheshamy, (3) Hapu Achchige Malhamy, (4) Pinidiyage Dineshamy, (5) Wickremasing Liyana Arachchige Baba Appu	do.	0 0 14
136	Ketakalagahahena	Abeytiri Samaranayaka Dona Carlina	do.	2 1 21
157	Medakoratuwa <i>alias</i> Egodaharuppe	(1) Ahangama Liyanage Don Andris, <i>ex</i> Police Officer of Mulkirigala, (2) Mahagamage Penis, (3) Hewakeramage Anagihamy	do.	1 1 9
163	Wewagewatta	(1) Pinidiyage Deonis Appuhamy, (2) Wewagedera Ratnayakage Charlis, (3) ditto Lokuhamy	do.	1 3 32
169B	Wewagawatta <i>alias</i> Liyanmandiya	(1) Wewagedera Ratnayakage Don Luis, (2) ditto Don Andris	Citronella	1 1 12
169E	Do.	do.	do.	1 0 35
169F	Punchidigeपोthe	do.	Chena	0 2 8
196	Ganinnansegedeniya-atmaga	Wewagedera Ratnayakage Behuduhamy	do.	0 3 11
216E	Wanniachchigeruppe	Bamunumulla Vitaranage Don Andris	Garden	2 1 16
227E	Kongahahena	Kattadige Thedo of Okewela	do.	4 2 11
227H	Ambagasaredeniya	do.	do.	1 1 3
272x	Kapukoratuwa	(1) Ekneligoda Madduma Bandara Mutthetuwegama of Dammulla, (2) Don Davith Abeywickrema, Registrar of Okewela	Chena	0 2 8
282	Julegahahena, Mahahena	Kanakka Hewage Don Davith de Silva	Citronella	2 3 14
74A	Kariwilehena	Kokuhennedige Andris de Silva of Walasmulla	do.	9 2 25
267	Kekirihena	Kanakka Hewage Don Davith de Silva	do.	5 3 34
269E	Kapukoratuwa	(1) Don Simon Samarasingha Vel-Vidane, (2) Liyana Patiranage Don Hendrick, (3) Munasingha Arachchige Don Bastian	Chena	1 2 24

Upset price at Rs. 16 to Rs. 50 per acre. Further information regarding these lands can be obtained from the Land Settlement Officer, and plans of them from the Surveyor-General.

Colonial Secretary's Office,  
Colombo, December 9, 1920.

GRAEME THOMSON,  
Colonial Secretary.

No. 5,860, S. O.—On Monday, January 24, 1921, and on the following day, at 10 A.M., the Land Settlement Officer will put up for sale or settlement, at Walasmulla, the under-mentioned portions of Crown land, on the terms authorized by Government. Thirty-eight allotments of land situated in the West Giruwa pattu division of the Hambantota District of the Southern Province.

Lot.	Name of Land.	Name of Claimant.	Description.	Extent. A. R. P.
6	Batagewatta	(1) Denagamage Juwanissa, (2) Gabbalage Dingina	Citronella	0 3 22
9	Landewattekoratuwa	(1) Gabbalage Kirentuwa of Kanumuldeniya, (2) Domingo Hewage Carolis Appu Wijesuriya of Walasmulla	Coconut and citronella	3 0 34
10A	Do.	do.	Young coconut	0 1 13
130	Elandigewatta	(1) Kattadige Minna, (2) Gamage Babundina, (3) Ge ganage Dingina, (4) Denagamage Adorissa, (5) ditto Bara, (6) ditto Dingo, (7) ditto Serudara	Chena	4 0 39
202	Serugahakoratuwa	Walimunige Janda	Garden	3 0 26
210	Gamagewattegodella	(1) Kattadige Dinga Naide, (2) ditto Dingirissa, (3) ditto Jani, (4) ditto Babundirissa, (5) ditto Karonissa, (6) ditto Kirigorisa, (7) ditto Sadrissa, (8) ditto Dingisa	Young garden	2 2 16
213	Dikhenewatta	Mahadurage Nonissa	do.	0 2 15
229	Aturamandiyehena <i>alias</i> Godellehena	(1) Karadeniye Mahadurage Carolina, (2) Welhenage Dandriisa, (3) ditto Senda, (4) ditto Rani	Chena	0 3 8
230	Aturamandiyehena	do.	Chena and citronella	3 2 37
247	Tiruwanakossa	Welhenage Juwanissa	Citronella and plantains	1 1 29
249	Tiruwaneketiyehehena	(1) Mahadurage Babuni, (2) Rajaputrage Ensa	Chena	1 3 36
252	Demataketiya	(1) Mahadurage Danchia, (2) ditto Pedriisa	Young garden and chena	4 0 25
328	Demataketiyehena	(1) Wijemunige Dissanchi, (2) Welhenage Uparissa, (3) ditto Bilinda	Citronella	1 3 22
336	Wandamahagewatta	(1) Geeganage Nadorissa, (2) ditto Babandriisa, (3) ditto Thomisa, (4) Manahinge Nonachchi	Chena and coconut	3 0 15
384	Meegahawattekoratuwa	(1) Wijemunidurage Dingi of Kanumuldeniya, (2) Kokuhennedige Don Jakoris de Silva of Walasmulla	Citronella	1 3 18
399	Bulugahakoratuwa	Welhenage Wattubaba	Garden	0 3 16
459	Wewagawahena	Rajapakstage Don Hamy	Chena	2 1 10

Lot.	Name of Land.	Name of Claimant.	Description	Extent.		
				A.	R.	P.
473	Rukkattanagahahena	Walimunige Mendra .. ..	Garden ..	3	2	29
476	Godawellankehena ..	Kalanchige Samiya .. ..	Young coconut ..	3	0	34
491	Jambaiarahena ..	(1) Wijemunige Menika, (2) Rajapurage Rodda ..	Citronella and chena ..	1	0	36
547	Karagahagawakella ..	(1) Welhenage Buriya, (2) Rubasing Kattadige Nandorisa ..	Garden ..	0	3	31
559	Talagahawatta ..	(1) Kalanchige Sedeya, (2) ditto Menika, (3) ditto Adiri, (4) Wijemunidurage Pinni, (5) Rajanettige Dissanchi, (6) Kalanchige Samiya and others ..	Citronella ..	1	0	32
574	Puwakgahamandiya ..	(1) Rajapaksage Billinda, (2) ditto Adrissa ..	Garden ..	1	0	19
633½	Godatunpelewatta ..	Wijemunige Babanisa .. ..	Chena ..	0	3	10
653	Pettaradeniyeatmaga ..	Rubasing Kattadige Babanissa .. ..	Garden ..	0	2	22
689	Bibulagawawattahena ..	(1) Gamage Adrissa, (2) Wijemunige Nadorissa, (3) Don Jandris Nettasing Ratnayake ..	Chena ..	6	1	14
693	Welagahagawahena ..	Mahadurage Mina .. ..	Citronella ..	1	1	21
721	Helandagahahena ..	(1) James Dahanayake of Kanumuldeniya, (2) Marthelius Henricus Wellapuli Wijeratne of Ranchagoda ..	Chena ..	6	0	11
800	Demataketiyehena, Arambagahawatta ..	(1) Wijemunige Dingi Baba, (2) Rajapurage Disanchi ..	do. ..	3	2	21
833	Pelawatta, Sapugahahena ..	(1) Don Jandris Nettasinghe Ratnayake, (2) Katuranage Pineris, (3) Nettasing Maddumage Punchihamy, (4) Dahanayake Kowaniamy ..	Citronella and chena ..	3	0	32
914	Kadurugahahena ..	(1) Don Jandris Nettasing Ratnayake, (2) Nettasing Ratnayake Don James ..	Citronella ..	1	2	21
938	Godellahena ..	(1) Don Samel Dahanayake of Kanumuldeniya, (2) Galagamaralalaye Don Hendrick, Vidane Arachchi of Gonadeniya ..	do. ..	8	1	28
943	Yakdehigewatta ..	(1) Sittacharige Danorissa of Kanumuldeniya, (2) ditto Babbani, (3) Nippuna Acharige Babachi of Dewalagama, (4) ditto Babani of Aturaliya, (5) ditto Adonchi of Middeniya ..	Chena ..	1	0	3
950	Uruwalehena ..	Rajapurage Karonissa .. ..	Low jungle ..	4	2	13
1039	Bogahahena ..	(1) Madurasinge Don Jandris, (2) Wickramasin Hetti Arachchige Baba, (3) ditto Salaman, (4) ditto Nicholas, (5) Malawi Kankanage Maddumahamy ..	Chena ..	2	2	9
1069	Dunumadalagehena ..	(1) Kattadige Banchi, (2) Gamage Juwanisa, (3) ditto Sandirisa, (4) ditto Samichchia ..	do. ..	2	2	20
1095	Udadeniyahena <i>alias</i> Hakurigewatta ..	(1) Don Samel Waniganayaka Yapa of Bambarenda, (2) Dona Gimara Waniganayake Yapa of Kapuduwa ..	do. ..	3	1	2
850	Dangahahena ..	(1) Dona Carolina Dissanayake, (2) Viyanage Matheshamy, (3) Ederage Sadris, (4) Welikumbure Kattadige Tenaya ..	do. ..	8	3	11

Upset price at Rs. 16 to Rs. 50 per acre. Further information regarding these lands can be obtained from the Land Settlement Officer, and plans of them from the Surveyor-General.

Colonial Secretary's Office,  
Colombo, December 9, 1920.

GRAEME THOMSON,  
Colonial Secretary.

No. 5,869, S. O.—On Wednesday, February 2, 1921, at 10 A.M., the Land Settlement Officer will put up for sale or settlement, at Kahawatta, the under-mentioned portions of Crown land, on the terms authorized by Government. Thirty-one allotments of land situated in the West Giruwa pattu division of the Hambantota District of the Southern Province.

Lot.	Name of Land.	Name of Claimant.	Description.	Extent.		
				A.	R.	P.
63B	Arehena ..	Wickramasinghe Arachchige Babun Appu ..	Open land ..	0	1	3
63B1	Kongahawatta ..	Nikulas Abeygunawardene Wirasinghe ..	Garden ..	0	1	38
63B2	Kongahahena ..	(1) Nikulas Abeygunawardene Wirasinghe, (2) Don Davith, (3) Don Carolis Abeygunawardene ..	Chena ..	0	1	27
165E	Linpalahena ..	(1) Punchi Hewage Mendis de Silva, (2) Don Davith de Silva Abeyhuriya, (3) Punchi Hewage Don Andreas ..	Citronella ..	1	1	14
165F	Arewatta ..	Don Davith de Silva Abeyhuriya ..	do. ..	3	3	39
165F1	Maragahahena ..	Senarat Arachchige Sawunhami, Vel-Vidane ..	do. ..	2	1	8
165F2	Pinhena ..	(1) Wijesekera Arachchige Babahamy, (2) Punchi Hewage Mendis de Silva ..	Garden and citronella ..	0	3	39
31R	Bogahahena ..	Encroachment by Diagu Badaturage Punchi Appu ..	Chena ..	0	0	0.5625*
31s	Kajugahakoratuwa ..	(1) Galappattige Don Mathes, (2) Lorenzo Patabendige Nonnohami ..	Bare ground with two coconut trees ..	0	0	3.6875*
30m	Beliatta bazaar ..	Hettitantirige Don Bastian ..	Part of boutique and verandah ..	0	0	2.15*
30m1	Do. ..	do. ..	Four boutiques ..	0	0	3.1625*
200	Do. ..	(1) Manawaduge Pinhami, (2) Don Adris de Silva, Vidane Arachchi of Kahawatta ..	Part of a boutique ..	0	0	0.3125*
204	Do. ..	(1) Kariyawasan Singappuli Tantirige Carolis Appu, (2) Merenchige Don Cornelis de Silva, (3) Lokugamahewage Mendis Appu ..	Part of a compound of house ..	0	0	0.3125*

Lot.	Name of Land.	Name of Claimant.	Description.	Extent.		
				A.	R.	P.
205	Beliatta bazaar	Hewakopparage Don Mathes de Silva	Compound of house	0	0	0.125*
78A	Paliyagawawatta	Balamanage Jayatuhami	Citronella	0	3	30
152B	Bogahakoratuwa	(1) Uparis de Silva Wickramasuriya, Town Arachchi of Beliatta, (2) Katuwana Gamachcharige Abehami of Puwakdandawa, (3) Kankanamgamage Don Juwanis of ditto	do.	2	2	34
152c	Lolugahakoratuwa	(1) Kankanamgamage Davithhami of Puwakdandawa, (2) Pontheris de Silva Abey-suriya of Beliatta	Garden	1	2	29
152r	Ketangahahena	Uparis de Silva Wickramasuriya, Town Arachchi of Beliatta	Chena	0	2	6
152r	Do.	(1) Ridiyegamage Selo of Puwakdandawa, (2) Kahagala Kankanam Panditage Bachcho	Citronella	0	2	11
165k	Suriyagahawattekebella	(1) Kodituwakku Kankanamge Sedoris Appu, (2) ditto Heen Appu, (3) ditto Don Davith, (4) ditto Nikulashami, (5) ditto Charles, (6) ditto Babahami	do.	1	2	39
180B	Inginigahakoratuwa	(1) Jagodage Themis, (2) Badaturuge Silindu of Palapota	Garden	1	1	16
152L	Bogahahena and Katukossa	Uparis de Silva Wickramasuriya, Town Arachchi of Beliatta	Citronella	20	2	37
191	Polgahadeniyawewa	do.	Tank	0	0	37
192	Beliattawala	do.	Abandoned field	0	1	35
193	Katukossawatta	do.	Citronella	3	1	26
63E	Patiranagewatta or Patiranahelagewatta	(1) Merenchi Sattambige Don Davith, (2) Wiladdara Hillage PUNCHIAMI, (3) Tup-pahige Lewenis Appu of Puwakdandawa, (4) Don Jakoris de Silva Wickramasuriya of Kataluwa	Garden	0	3	21
63E1	Paterinhagegodella	Mirinchiratambige Appu	do.	0	3	36
168B	Lolugahawatta	Weerasing Patiranage Thomishami	do.	0	3	18
152E	Waluhena	(1) Managamage Balappu of Puwakdandawa, (2) Merenchi Sattambige Pedris Appu of Owilana, (3) Kankanam Patiranage Mar-tenis, (4) Kurugamage Babahamy	Citronella	2	3	39
152F	Maddumagedeniya-atmaga alias Kapuhena	do.	Garden	0	2	3
152G	Ketakelagahahena and Kapuhena	do.	Citronella	7	1	31

\* For lease only.

Upset price at Rs. 16 to Rs. 50 per acre. Further information regarding these lands can be obtained from the Land Settlement Officer, and plans of them from the Surveyor-General.

Colonial Secretary's Office,  
Colombo, December 15, 1920.

GRAEME THOMSON,  
Colonial Secretary.

No. 5,870, S. O.—On Wednesday, February 2, 1921, at 10 A.M., the Land Settlement Officer will put up for sale or settlement, at Kahawatta, the under-mentioned portions of Crown land, on the terms authorized by Government. Forty allotments of land situated in the West Giruwa pattu division of the Hambantota District of the Southern Province.

Lot.	Name of Land.	Name of Claimant.	Description.	Extent.		
				A.	R.	P.
Block survey preliminary plan 312.—Sitinamaluwa.						
37c	Emitillewehena	Madihe Gajamanage Babunhamy	Garden	0	3	20
54	Do.	do.	Open land	1	0	18
145	Dalukhena	Crown	Chena	1	1	2
154c	Godaudakanda	Crown; applied for by Virittamullagamage Davith	do.	2	0	4
157	Muttettuwahena	Crown	do.	0	2	6
159	Mulekumburehena	do.	do.	0	0	38
160	Mulehena	do.	do.	0	1	12
172	Arehena	do.	do.	1	2	32
209	Kapaduware	do.	Citronella	16	3	18
209z	Do.	do.	do.	11	2	10
231c	Kongahawatta	(1) Edirisinge Don Samuel, (2) Don Andris Wimalaguna Kodituwakku, (3) Don Juwanis Wimalaguna Kodituwakku	Chena	3	2	18
231	Morawagehena, Bogahahena	Crown; applied for by Mudaliyar Harry Jayawardene	do.	6	2	19
231j	Punchikadittewatta or Alakoratuwa	Crown	Garden	0	3	28
231AC	Kurumuregedarawatta	do.	Open land	0	3	10
231AP	Gurugehena	do.	Open land and chena	0	3	31
231AQ	Medawattedeniyekebella	Crown; encroachment by Liyanagamage Don Davith and Samarajeewa Liyana Arachchige Eliyas	Garden	0	0	22
231AR	Medawatta	do.	do.	0	3	23
231AS	Mataragewatta	Crown; encroachment by Uyanahewage Pinoris and Edirisinghe Davith	do.	2	3	20
231AT	Colambagewatta alias Darandikumbureatmaga	Crown	Deniya	0	0	27
231M	Gavasinghewatta	do.	Open land	0	0	16
231N	Punchikadittiyaya	do.	Garden	0	0	9
231Y	Gavasinghewatta	do.	Open land	0	0	39

Lot.	Name of Land.	Name of Claimant.	Description.	Extent. A. R. P.
231AJ	Godellahena ..	Crown ..	Garden ..	1 2 20
231AK	Loluwalahena ..	do. ..	Chena ..	2 1 36
231AD	Kelangahahena or Bogahakoratuwa ..	do. ..	Garden ..	0 3 14
231AE	Kongahakoratuwa ..	do. ..	Open land ..	2 1 31
231AL	Ambagahawatta ..	do. ..	Citronella ..	0 0 24
231V	Bogahahena <i>alias</i> Punchikaditthehena ..	do. ..	Chena ..	4 1 19
231H	Punchikaditthehena, Bogahahena ..	Crown ; applied for by Mudaliyar Harry Jayawardene ..	do. ..	8 2 13
231H2	Karambewelehena ..	Crown ; encroachment by Ranaweera Kodituwakkuge Don James ..	Garden ..	2 2 35
231AH	Karagahakoratuwa ..	Crown ..	Abandoned citronella ..	1 2 20
231AI	Udawatta <i>alias</i> Bogahawatta ..	do. ..	Chena ..	0 2 35
231AF	Bogahawattekoratuwa ..	do. ..	Open land ..	1 1 17
231AG	Ketangahawatta ..	do. ..	Cleared land with a cattle pan ..	1 0 31
231AA	Konewatta ..	do. ..	Garden ..	0 0 14
231AB	Kongahakoratuwa ..	do. ..	Open land ..	0 0 8
231Z	Baddewatta ..	do. ..	do. ..	0 2 14
155	Inginiyangahahena ..	Pallawinnage Don Johannas Muttukumara ..	Chena ..	0 0 36
188B	Kotenegeewatta ..	Hewapatanige Peyappu of Dikwella ..	do. ..	1 0 34
231A1	Hatharaputuwehena ..	(1) Henegamage Don James, (2) ditto Don Andris, (3) ditto Heenhamy, (4) Wannu Arachchige Dona Gimarahamy, (5) ditto Podihamy, (6) Hewagamage Balappu, (7) ditto Babun Appu, (8) Ambalagama-gamage Dingihamy, (9) Hewagamage Carolis, (10) Don Juwanis Wimalaguna Kodituwakkuge, (11) Don Andris ..	do. ..	7 1 25

Upset price at Rs. 16 to Rs. 50 per acre. Further information regarding these lands can be obtained from the Land Settlement Officer, and plans of them from the Surveyor-General.

Colonial Secretary's Office,  
Colombo, December 15, 1920.

GRAEME THOMSON,  
Colonial Secretary.

**No. 5,871, S. O.**—On Wednesday, February 9, 1921, and on the following day, at 10 A.M., the Land Settlement Officer will put up for sale or settlement, at Dedduwawala, the under-mentioned portions of Crown land, on the terms authorized by Government. One hundred and eight allotments of land situated in the West Giruwa pattu division of the Hambantota District of the Southern Province.

Block survey preliminary plan 305.—Moraketiara.

Lot.	Name of Land.	Name of Claimant.	Description.	Extent. A. R. P.
1	Yakduragedeniya or watta ..	Ratnaweera Patabendige Sallo Hamy and others ..	Garden ..	0 1 25
1A	Anguruwalehena ..	Diyaguhennedige Don Andris, Police Officer ..	do. ..	0 0 28
1B	Yakduragedeniya <i>alias</i> Diyamalankoratuwa ..	Bodahennedige Kavenihami ..	do. ..	0 0 31
5	Siyambalagahahena or Arehena ..	(1) W. Andris Appu, (2) Ediriweera Patabendige Kawanihami and others ..	Chena ..	0 3 16
6	Gallindahena ..	Ratnaweera Patabendige Dineshamy ..	Garden ..	1 2 10
6A	Do. ..	(1) Ullewishewage Nonis Appu, (2) ditto Appu Sinno, (3) ditto Dineshami, (4) ditto Danoris, (5) Mutumalage Kirapelhamy, (6) ditto Pincho Hamy, (7) heirs of Dinohamy ..	do. ..	1 0 34
8	Mahagodellehena or Kongahawatta or Pathahena ..	Crown and (1) Don Nikulas Ediriweera, (2) R. P. Dineshami ..	do. ..	1 1 14
8B	Mahagodella or Punchipattahena ..	(1) Ullewishewage Nadoris, (2) R. P. Dineshamy and others ..	Chena ..	0 0 16
8C	Do. ..	Ditto and Don Arnolis Wijesuriya ..	do. ..	0 0 4
9	Kongahawatta <i>alias</i> Koswatta ..	Don Nikulas Ediriweera ..	do. ..	5 1 10
9A	Ditto or Koswattagodella ..	(1) Ediriwarnapatabendige Samel, (2) Sanchi Appu and others ..	do. ..	2 3 20
9B	Kongahawatta <i>alias</i> Koswatta ..	Ditto and Abeydeera Gunaratne Patabendige Pediris Appu ..	do. ..	0 1 10
10	Koswattagodella or Koswattahenekella ..	(1) Sanchi Appu, (2) Abeydeera Gunaratne Patabendige Pediris and others ..	Open land ..	1 1 8
11	Kapugodella, Pulunnegodella ..	(1) A. Luvis Hamy, (2) Abeydeera Gunaratne Patabendige Suwaris Appu ..	Citronella ..	7 0 6
12	Eddunkandegodella ..	(1) Ediriweerapatabendige Diwunuhami, (2) Agicis Saranasuriya ..	do. ..	4 0 7
13	Godellehena or Godawanehena or Bogahawattehena ..	Don Bastian Mathangawira ..	Chena ..	2 1 32
13A	Kandehena ..	(1) Olokkuwe Patabendige Ensohami, (2) Warusa Henne-dige Yawonis ..	do. ..	0 0 4
16	Siyambalagahahena or Gallindehena ..	(1) W. Andris Appu, (2) Henarat Don Nicholas, (3) Ediriweera Patabendige Kawinihamy ..	do. ..	1 0 31
16A	Mahagodella <i>alias</i> Gallindewatta ..	(1) Ullewishewage Nadoris, (2) R. P. Dines Hamy and others ..	do. ..	2 2 8
16B	Gallindawatta or Mahagodellehena ..	Ratnawirapatabendige Dineshami ..	do. ..	0 2 26



Lot.	Name of Land.	Name of Claimant.	Description.	Extent.		
				A.	R.	P.
16c	Mahagodellehena	Crown and U. Lewishami	Chena	2	0	17
16D	Avaranugehenawatta or Kendehehena	(1) Ullevishewage Samel, (2) U. Lewishami	Garden	1	2	5
16E	Mahagalehena <i>alias</i> Mahapatnahena	Don Arnolis Wijesuriya Gunasekera	Chena	4	2	7
16F	Kandehena	Weerasinghe Patabendige Balappu	Jak	0	2	32
16G	Dangahawatta	(1) Ediriwickramasuriyapatabendige Don Samel, (2) D. H. Ediriweera	Chena	0	0	21
16H	Punchikandehena or Kandehena	Warusahennedige Yawonis and others	do.	0	1	9
16 I	Kongahawatta	Don Nikulas Ediriweera	do.	0	0	21
19	Yakaduragedeniya	Loku Yaddehige Appu and others	Garden	1	1	26
19A	Galkandehena	(1) Heirs of Seenapatabendige Subehamy, (2) Suriya Patabendige Appu Sinno, (3) Loku Yaddehige Appu, (4) Ediriweera Patabendige Punchi Appu	Citronella	0	3	0
19B	Galkandehena	do.	do.	1	3	4
19C	Mutunwatta	Ullevishewage Simanhamy and others	Chena	1	2	8
19C1	Katuimbulahena	(1) Ditto Appu Sinno, (2) ditto Dineshami, (3) ditto Nonis Appu, (4) ditto Danoris, (5) ditto Punchihami, (6) ditto Heenhami	do.	0	0	25
19C2	Do.	(1) Warusahennedige Dinakahami, (2) Bodahennedige Kavinihami	do.	0	0	23
19D	Yakaduradeniya	Ratnaweera Patabendige Argeris Appu and others	Citronella	1	1	29
20	Koswatterupa	(1) Mahapatabendige Karo Appu, (2) Wijetunga Liyana Patabendige Mencho Hamy	Garden	1	2	15
20A	Galkandehena	(1) Suriya Patabendige Appu Sinno, (2) Suandahennedige Sabehamy	do.	0	3	0
22	Moragahakapola	Diyaguhennedige Don Andris, Police Officer	Chena	2	1	17
22A	Mohandirangemandiyawatta	do.	Citronella	0	1	8
23A	Moragahakapolewatta	do.	Garden	0	0	7
24A	Mutunwatta	(1) Ullevishewage Appu Sinno, (2) ditto Simanhami	do.	0	3	9
24B	Kosetaruppa	(1) Mahapatabendige Karo Appu, (2) Wijetunga Liyana-patabendige Menchihamy	Jak	0	1	4
25	Mutunwatta	(1) Ullevishewage Appu Sinno, (2) ditto Simanhami	do.	1	0	0
25A	Bogahakoratuwa <i>alias</i> Yakaduragedeniya	Wijetunga Patabendige Menchihami and others	Chena	0	1	12
25B	Yakaduragedeniya <i>alias</i> Bogahakoratuwa	(1) Ratnawirapatabendige Agiris Appu, (2) Diyaguhennedige Don Andris, Police Officer	Garden	0	0	32
27	Punchigodella	Crown	Chena	0	3	24
42A	Bodagewatta	(1) Don Cornelis Ediriweera, (2) Saranasuriya Jayasekera Agiris Appu	Citronella	3	0	35
42B	Dangahawatta	(1) Ediriweerapatabendige Ranohamy, (2) ditto Diwunhamy	Chena	1	1	21
42c	Parappuwewatta	(1) Gunasekera Patabendige Don Carolis, (2) Abeywarna Patabendige Angohami	Open land	5	3	21
42D	Dangahawatta	Ediriwickramasuriya Patabendige Andrishami	Chena	1	0	24
42E	Do.	(1) Jayasin Arachchige Babeappu, (2) Don Samichchi Ediriweera Wijesuriya, (3) Mahamadu Kalapuwage Hinni Appu	do.	0	3	16
42F	Bogahahena <i>alias</i> pottahena	Diyaguhennedige Babasingho	do.	0	2	39
48	Godawanahena	Don Bastian Mathangaweera, <i>ex</i> Police Officer of Palatuduwa	Plantains	2	0	7
48A	Do.	Don Bastian Mathangaweera, <i>ex</i> Police Officer	Chena	0	0	10
48B	Ullahena	Ediriweera Patabendige Ranohamy	Citronella	1	0	18
48C	Ullahena <i>alias</i> Serugahahena	(1) E. P. Diunhami, (2) Don Cornelis Ediriweera	do.	4	0	7
48D	Serugahahena	(1) Argeris Appu, (2) Ediriweera Patabendige Ranohami, (3) ditto Diunhamy	do.	0	2	22
53	Punchikohombe	(1) Ullevishewage Appu Sinno, (2) ditto Dineshami, (3) ditto Nonis Appu	Chena	1	0	24
53A	Se anayanahena	(1) Weerasinge Nonohamy, (2) Abeydeera Gunaratne Patabendige Nonohamy, (3) ditto Appu Singho, (4) ditto Isochchihamy, (5) ditto Angohamy, (6) Jayawarna Kankanange Nikulashami, (7) Loku Yaddehige Appu, (8) Ullevishewage Balahamy, (9) Weerasinge None	Garden	1	2	7
53c	Do.	do.	Chena	0	0	17
53D	Do.	do.	do.	1	2	0
58	Cinganettiarewatta, Bogahawatta	D. Don Andrishamy, Police Officer	do.	1	2	37
58A	Bogahakoratuwa	Ditto and Suriyapatabendige Appu Sinno	Jak	0	1	11
32	Serugahahena	(1) Saranasuriya Jayasekera Agiris Appu, (2) Don Cornelis Ediriweera	Citronella	0	3	16
34	Ditto <i>alias</i> Polkoratuwa	do.	do.	1	1	26
36	Parappuwehena	(1) Ediriweera Patabendige Karochihamy, (2) Abeywarna Patabendige Nonohamy	Garden	1	1	30
37	Walehenewatta	Abeywarnapatabendige Angohamy	do.	1	3	19
38	Malapalahena	Diyaguhennedige Baba Sinno	Chena	1	1	34
38A	Walahanawattekkella	Palliyaguruge Nonahamy and others	Chena with plantains	0	3	14

Lot.	Name of Land.	Name of Claimant.	Description.	Extent.		
				A.	R.	P.
38B	Walahrenawattekella	Diyaguhennedige Baba Singho	Chena and garden	1	1	31
39	Eramudugahawatta or Malapalahena	do.	Garden	0	2	38
40	Galehena or Eramudugahawattewalehena	Don Carolis Gunasekera and others	Chena	0	2	39
43	Parappuwewatta	do.	Garden	2	3	3
50	Wendesikumbura	(1) Puwapuhennedige Don Deonis, (2) Ediriwickramasuriya Patabendige Samichehi Appu	Plantains	0	1	12
54	Mandiyewatta	(1) Ullewishewage Simanhamy, (2) ditto Appu Sinno	Chena	0	1	25
56	Wewahena or Paragahakoratuwa	(1) Seenapatabendige Andrishamy, (2) Babahamy of Rekawa	Garden	0	2	28
57	Do.	Mahamarakkalage Balahamy	do.	0	2	27
59	Cinganettiarewatta	D. Don Andrishamy, Police Officer	do.	3	2	17
59A	Do.	Lokuyakdehige Appu	do.	0	1	22
62	Do.	D. Don Andris	do.	0	3	22
64	Senanaganahena	(1) Abeydeera Gunaratne Patabendige Nonnohamy, (2) ditto Nonnohamy, (3) ditto Appu Sinno, (4) ditto Isochchi Hamy, (5) ditto Angohamy and others	do.	0	3	20
73	Kotuwattawewalauwewatta	Widow of late Mudaliyar James Wickramaratne of Matara	Chena	8	3	37
73A	Walauwewatta	(1) ditto, (2) Abeydeera Gunaratne Patabendige Appu Sinno	Chena and open land	4	3	35
73C	Do.	(1) Abeydeera Patabendige Samel Appu of Mawella, (2) Don Dines Andrahennedi	Open land	2	3	1
73D	Mahawatta	Gunasekera Arachchi Patabendige Saris Appu and others	Garden	2	2	0
76	Kudamodaramukalana	E. Nongo Hamy	Chena	1	1	32
76A	Do.	Abeydeera Patabendige Samel Appu	Open land	1	1	14
76B	Do.	Abraham Galappattige Don Andrayas	Chena	1	0	33
76C	Do.	Don Samel Ediriweera	do.	0	3	32
76D	Do.	Abeydeera Gunaratne Patabendige Appu Sinno	do.	0	3	30
76E	Do.	Denagama Vitaranage Bachehi Appu	do.	1	3	23
76F	Do.	Ediriweera Patabendige Baba Singho	do.	2	0	21
76G	Do.	(1) Abeydeera Patabendige Samel Appu, (2) Abeydeera Gunaratne Patabendige Appu Sinno Appu	Garden	1	1	6
76I	Do.	(1) Denagama Vitaranage Leisi Hamy of Mawela, (2) heirs of Abaran Galappattige Davith	Open land	0	2	21
78B	Do.	Andrahennedige Tippo	Garden	0	0	5
78C	Do.	Abaran Galappattige Andrayas	do.	0	1	22
79	Do.	Andrahennedige Tippo	do.	2	3	7
80	Pattiyegodella <i>alias</i> Kudamoderamukalana	Ditto Baba Hamy	Chena and garden	2	1	18
81	Pattiyagodella	Don Samel Ediriweera	Garden	1	0	2
21½	Galkandehena <i>alias</i> Muhandirangemandiya	G. Don Andris	Chena	0	0	27
3	Galpottchena <i>alia</i> balagahahena	(1) Warusahennedige Andris Appu, (2) Abeydeera Gunaratne Patabendige Punchi Singho, (3) Senarat Don Nicholas, <i>ex</i> Vidane-Arachchi of Dedduwawala	Citronella	0	3	32
70A	Dangahawatta	Paranamanage Carolis	Garden	0	0	7*
70C	Do.	(1) Jayasin Arachchige Babe Appu, (2) Paranamanage Nadiris, (3) Abeydeera Gunaratne Patabendige Appu Sinno	Open land	0	0	7*
70E	Dangahawatta <i>alias</i> Kandiyagawakebella	(1) Mahamadu Kalapuwege Hinni Appu, (2) Abeydeera Gunaratne Patabendige Appu Sinno	Road reservation	0	0	5*
70G	Do.	(1) Abeydeera Gunaratne Patabendige Appu Sinno, (2) Paranamanage Nadiris	do.	0	0	5*
70K	Bogahawatta	Diyaguhennedige Baba Sinno	do.	0	0	18*
70M	Parappuwewatta	Don Carolis Gunasekera	Garden	0	0	16*
70P	Do.	Abeywarnapatabendige Angohamy and others	Owita (road reservation)	0	0	19*
70R	Walehena	Diyaguhennedige Baba Sinno	Garden	0	0	13*

\* For lease only.

Upset price at Rs. 16 to Rs. 50 per acre. Further information regarding these lands can be obtained from the Land Settlement Officer, and plans of them from the Surveyor-General.

Colonial Secretary's Office,  
Colombo, December 15, 1920.

GRAEME THOMSON,  
Colonial Secretary.

No. 5,872, S. O.—On Friday, February 4, 1921, and on the following day, at 10 A.M., the Land Settlement Officer will put up for sale or settlement, at Dedduwawala, the under-mentioned portions of Crown land, on the terms authorized by Government. One hundred and twenty-one allotments of land situated in the West Giruwa pattu division of the Hambantota District of the Southern Province.

Block survey preliminary plan 299.—Kudahilla.

Lot.	Name of Land.	Name of Claimant.	Description.	Extent.		
				A.	R.	P.
8D	Ketakelagahawatta	(1) Ambapitiyage Kawanihami, (2) Edirisinha Arachchige Don Samel, (3) ditto Girigoris	Garden	1	1	6
8E	Bogahawatta	(1) Ramanayakage Siyadoris, (2) ditto Sedarahami	do.	0	1	29
8F	Do.	(1) Godellawattege Nikulashami, (2) Edirisinghe Arachchige Don Dionis	Citronella, &c.	3	2	19
8G	Do.	Ditto and Samarasinghe Dinakhami	Cleared land	0	2	38

Lot.	Name of Land.	Name of Claimant.	Description.	Extent.	
				A.	R. P.
8H	Ambagahawatta	(1) Edirisinghe Arachchige Don Deonis, (2) Godellewatte Arachchige Nicholashami	Garden	0	3 10
8I	Do.	Ditto and Ramanayakage Juwanis Appu	Citronella	1	0 3
8J	Do.	(1) Hewa Kankanange Carolis, (2) Vidane Patiranage Deonis	Open land	1	3 18
8K	Mahahena, Ittageralhena.	(1) Abeysuriya Puchi Nona, (2) Don Mathes de Silva Wickramanayaka, (3) Diyagubadaturage Davith Appu, Fiscal's Arachchi of Beliatta	Citronella	2	0 17
15	Eramudugahawatta	(1) Ramanayakage Juwanis Appu, (2) Waga-achchige Jineris, (3) Ramanayakage Don Bastian	do.	1	2 38
15A	Eramudugahawatta <i>alias</i> Pookbada <i>alias</i> Kajugahakoratuwa	(1) Ramanayakage Juwanis Appu, (2) Edirisin Arachchige Don Deonis, (3) Ramanayakage Don Andris, (4) Waga-achchige Jineris Appu	Chena	0	3 9
15B	Eramudugahawatta	do.	Citronella and chena	0	1 37
15C	Eramudugahawatta <i>alias</i> Pookbada	Ditto and Edirisinghe Arachchige Samelhami	do.	1	2 6
15D	Eramudugahawatta	Ramanayakage Juwanis Appu	Open land	1	1 25
15E	Kapuhena	(1) Edirisin Arachchige Davithhami, (2) Ramanayakage Don Andris	Chena and citronella	1	1 12
16A	Pinhena <i>alias</i> Godellehena	(1) Abeywardene Arachchige Charles, (2) ditto Suwaris, (3) Trustees of Mahawela temple, (4) Abewardene Arachchige Lewishami	Garden	0	1 33
17	Dangahawatta	Don Bastian Weerawardena, <i>ex</i> Police Vidane	Citronella	5	2 32
17A	Pansalagahakoratuwa	Edirising Arachchige Don Deonis, Police Officer	do.	1	2 19
17B	Godaruppe	Ditto Balahamy <i>alias</i> Madduma Etana	do.	1	2 31
17C	Aarahena	(1) Watagedera Arachchige Eliashamy, (2) Ramanayakage Juwanis Appu, (3) Wagachchige Jineris Appu of Ovilana, (4) Ramanayakage Gimara, (5) ditto Siyadoris	do.	1	1 17
17E	Kankanagewatta	(1) Waniganayaka Patiranage Andrishami, (2) Edirisinghe Arachchige Don Dionis, Police Officer, (3) Watagedera Arachchige Eliashami	Open land with kurakkan	0	2 22
17F	Pinhena <i>alias</i> Pansalawatta	Gunasekera Vidane Patiranage Don Abaran, as trustee of Meegahawela temple	Citronella	0	3 18
17G	Godellahena or Niyandagalagawagodella	(1) Jayasekera Kankan Patiranage Don Mathes, (2) Gurugamage Don Samel, (3) Kurugamage Don Bastian, (4) Edirisinghe Arachchige Don Dionis, Police Officer	do.	1	2 19
17H	Pansalakoratuwa	(1) Trustees of Meegahawela temple, (2) Ratnayake Liyanage Sedarahami	Chena	1	0 15
17J	Godakadurugahawatta	(1) Kurugamage Don Andris, (2) Jayasekera Patiranage Don Samel	Citronella	1	1 14
17K	Pinhena	Trustees of Meegahawela temple	do.	0	3 30
17L	Pinhena <i>alias</i> Godellehena	do.	do.	0	1 24
17M	Ditto <i>alias</i> Bogahahena	(1) Beddeganmede Kankanange Dineshami, (2) trustees of Meegahawela temple	do.	0	1 34
17N	Godellehena	Edirisin Arachchige Don Deonis, Police Officer	do.	1	1 36
17O	Pookbada or Araahena	(1) Waga-achchige Dingihamy, (2) Watagedera Arachchige Eliashami, (3) Ramanayakage Juwanis Appu, (4) Waga-achchige Jineris Appu	Chena	3	0 32
17R	Uruwalahena <i>alias</i> Liyanappugekoratuwa <i>alias</i> Uruwalahena	Waga-achchige Jineris Appu	Citronella and chena	2	1 35
17S	Moragahakoratuwa <i>alias</i> Poobeddekoratuwa	(1) Puchihiwage Carolis Appu of Beliatta, (2) Weerawardene Don Bastian	Citronella	1	1 27
19	Punchihena or Lolugahawatta	(1) Kasturi Arachchige Babunhami, (2) Tuppahige Abahamy	do.	2	1 35
19B	Ketakelagahakoratuwa	(1) Jayasekera Patiranage Don Samel, (2) Ambepitiyage Don Andris, (3) ditto John Sinno and others	do.	0	3 5
19C	Kongahawatta or Kassikanatawatta	(1) Ramanayakage Don Andris, (2) ditto Juwanis Appu	do.	1	3 37
19D	Velangahawatta	(1) Edirisinghe Arachchige Don Deonis, Police Officer, (2) Ramanayakage Don Andris	do.	1	0 39
19E	Do.	Jayawardene Patiranage Don Samuel	do.	0	2 36
19F	Do.	(1) Liyana Patiranage Deonis Appu, (2) Heendeliye Kankanange Pinhami	Garden	0	1 15
19G	Do.	Heendeliya Kankanange Pinhami	Citronella	0	1 30
19H	Ihalawatta	Hewakankanange Babun Appu	Garden	2	0 16
19I	Do.	do.	do.	0	1 38
19J	Nilgahakoratuwa	Edirisinghe Arachchige Don Deonis, Police Officer	Citronella	0	3 18
19K	Hiralugewatta	(1) Ramanayakage Juwanis, (2) ditto Siyadoris, (3) ditto Gimara, (4) ditto Juwanis Appu	do.	1	2 8
19L	Hiralugewattedeniya	(1) Waga-achchige Baban Appu of Ovilana, (2) Jayasin Arachchige Dingihami, (3) Willaddara Hillage Allis Appu	do.	0	1 38
29	Karagahahena	(1) Kasturi Arachchige Babunhami, (2) Ramanayakage Don Andris	Open land	1	1 28
29A	Napirittahena	(1) Edirisinghe Arachchige Hendrick Appu, (2) Ratnayake Dasin, (3) Kankanange Davith Appu	Garden	0	2 10

Lot.	Name of Land.	Name of Claimant.	Description.	Extent.		
				A.	R.	P.
29B	Karagahahena	(1) Kasturi Arachchige Babunhami, (2) Ramanayakage Don Andris, (3) A. Dinakahami, (4) D. B. Weerawardene, ex Police Officer	Garden	0	2	5
32	Nidangodella	(1) Don Mathes de Silva Wickramanayake, (2) Edirisin Arachchige Lewishami, (3) ditto Dingi Appu	Citronella	5	0	8
32A	Do.	(1) Edirisinghe Arachchige Emaliam, (2) Wickramanayake Don Mathes	Garden	2	0	12
32B	Do.	(1) D. M. de Silva Wickramanayake, (2) Edirisin Arachchige Lewishami, (3) Dingi Appu	Citronella	1	2	34
32C	Nugagahawattepitakebella	(1) Ramanayakage Siyadoris, (2) ditto Gimarahami, (3) Gunasin Arachchige Jayanhami	do.	2	0	26
32J	Nugagahawatta or Kaluragehena	Ampitiyage Sedarahami	Jungle	0	1	31
41	Higashena	Baronchi Appu, as trustee of Kotigodella vihare	Citronella	0	2	30
42	Galharassahena	Don Mathes Wickramanayake	do.	4	0	33
42A	Mahahena	(1) Don Mathes de Silva Wickramanayake, (2) Gamaetige Dona Gimarahami, (3) Wickramanayake Don Mathes, (4) Edirisinghe Arachchige Don Deonis	do.	2	1	14
42C	Do.	Edirisinghe Arachchige Don Deonis, Police Officer	do.	1	1	19
42D	Higashena	(1) Tuppahige Don Samel, (2) Galappatti Merenchige Samel, (3) G. M. Charles, (4) Don Mathes de Silva Wickramanayake	do.	0	2	1
42E	Do.	(1) Tuppahige Samel, (2) ditto Don Deonis and others	do.	2	2	27
42F	Godellawatta	(1) Tuppahige Samelhami, (2) Kodituwakkuge Dingihami	do.	0	3	14
43	Mahahena	(1) Liyanage Podihami, (2) Edirisinghe Arachchige Don Deonis, Police Officer, (3) Weerasinghe Gamaetige Dona Gimarahami	Garden	1	0	34
50	Bogahahena	(1) Watagedera Arachchige Babahami, (2) Tuppahige Sauneris, (3) Don Deonis, (4) ditto Alliyas Appu, (5) ditto Don Samel	Chena	6	3	28
51	Arachchiralagehena	(1) Kodituwakkuge Maddumahami, (2) ditto Dingohami, (3) ditto Menikhami, (4) Don Andris Appu and others	do.	2	0	37
83	Napirittehena	Agampodige Siyadoris Appu	Garden	0	2	13
85	Kahatagahahena	Agampodi Sodris Silva	do.	3	3	24
90	Medahena	Agampodige Siyadoris	Chena	1	1	7
91	Mahahena	(1) Jasin Bastian Arachchige Don Siman, (2) ditto Podi Sinno, (3) ditto Saviel Appu, (4) Agampodi Matheshami, (5) ditto Siyadoris	Sweet potatoes	1	0	29
91A	Do.	do.	Citronella	0	3	17
92	Ambagahahena	(1) Jayasin Bastian Arachchige Don Andris, (2) ditto Don Siman	Garden	0	3	6
92A	Bogahahena	(1) Jayasin Bastian Arachchige Don Andris, (2) Mathes Nambuwa Hewage Cecilhami	Sweet potatoes	0	2	28
92B	Kahatagahahena	(1) Agampodige Siyadoris, (2) Jasin Bastian Arachchige Balahami, (3) ditto Samel	Garden	1	3	7
92C	Mahahena	(1) Bastian Arachchige Podi Sinno, (2) ditto Saviel Appu, (3) Agampodi Matheshami, (4) ditto Siyadoris	do.	1	3	3
92D	Kudagahahena	(1) Jasin Bastian Arachchige Saviel Appu, (2) Edinadurage Dineshami, (3) Podihami	Garden and chena	0	1	24
94	Bogahahena	Jayasin Bastian Arachchige Don Andris	Garden	0	1	33
95B	Kariyedeniyatmaga	Crown	Jungle	0	2	26
98	Kudagahahena	(1) Jasin Bastian Arachchige Saviel Appu, (2) Podihami	Garden and chena	1	0	1
99F	Godellagamagehena	(1) Gunasekera Vidane Patiranage Don Davith, Velvidane, (2) Jasin Bastian Arachchige Suwaris Appu	Chena	0	3	25
99G	Diyakadiyawahena	Jasin Bastian Arachchige Suwaris Appu	Garden	0	2	12
108A	Walahena	Jayasekera Patiranage Don Mathes	Citronella	1	1	3
110	Kosgahahena alias Mahahena	Jayawardene Patiranage Don Andris	do.	3	0	14
116	Garandawelahena	Hewamanage Don Andris and others	Open land	0	3	6
118	Narangashena	(1) Ihalawela Kankanage Ensohami, (2) ditto Heenhami	Garden	3	0	17
118B	Damaniyagahawatta	Babarendeguruge Arnolis Appu	do.	0	2	20
118C	Maragahakoratuwa alias Uswatta	Ditto and others	Citronella	0	1	22
118D	Bichuwatanbandahena	(1) Bambarendeguruge Aldin Silva, (2) Ihalawela Kankanage Heenhami and others	Garden	4	0	10
118E	Ambagahahena	(1) Bambarendeguruge Arnolis Appu, (2) Ihalawela Kankanage Heenhami, (3) ditto Insohami, (4) Landage Jordis Wickramasinghe	do.	1	0	1
118F	Godellahena or Ambagahahenakebella	(1) Jordis Wickramasinghe, (2) Edirisinghe Arachchige Don Deonis, Police Officer	do.	0	2	33
118G	Pandalawa	(1) Jayasekera Kankanage Don Mathes, (2) Edirisinghe Arachchige Don Deonis, (3) Watagedera Arachchige Eliashami	Citronella	1	3	30
118H	Mahahena	(1) Watagedera Arachchige Eliashami, (2) Jayasekera Kankanage Patiranage Don Mathes, (3) Edirisinghe Arachchige Don Deonis, Police Officer	do.	2	1	14
118I	Ambagahahena	(1) W. L. Jordis Wickramasinghe, (2) Jayasekera Kankanage Patiranage Don Mathes, (3) Edirisinghe Arachchige Don Deonis, Police Officer	do.	3	1	3

Lot.	Name of Land.	Name of Claimant.	Description.	Extent.	
				A. R. P.	
118r	Ambagahahena	(1) Don Mathes de Silva Wickramanayake, (2) Edirisinghe Arachchige Don Deonis, Police Officer, and others	Open land	1	1-10
118k	Punchigodellahena	do.	Citronella	2	3 10
18L	Godellahena	do.	Jungle	1	1 39
120	Borolla	do.	Citronella	2	1 1
121	Damaniyagahahena	(1) Madduma Liyanage Menikhami, (2) ditto Saris, (3) ditto Don Samel, (4) ditto Heen Appu, (5) ditto Dingihami, (6) Jayasekera Patiranage Don Mathes	Garden	1	1 20
122A	Neraluhena	(1) Maddumaliyanage Saris, (2) ditto Menikhami, (3) ditto Kiri Appu, (4) ditto Mahatun, (5) ditto Dingihami	Jungle and citronella	0	3 27
131	Kirikongahakoratuwa	D. M. D. S. Wickramanayake and others	Citronella	1	0 21
135	Uswattehena	(1) Babarendeguruge Arnolis, (2) ditto Sochchanhami, (3) ditto Headris Silva, (4) ditto Darley, (5) ditto Karonchi Appu, (6) ditto Suranimala, (7) ditto Petera	Garden	1	3 20
136B	Garandawelahena	(1) Hewamanage Don Dines, (2) Ambala Madinage Appu, (3) ditto Mencho, (4) ditto Agito, (5) ditto Kalu Appu, (6) Hewamanage Babappu, (7) ditto Carolis, (8) ditto Suwaris, (9) ditto Karoncho, (10) Sapumanage Punchihami	do.	1	0 6
151	Peraheragewatta and Mahawatta	(1) Hewaparahenage Nicholas, (2) ditto Babunhami	Citronella and chena	2	0 18
152	Ginikulehena	Crown	Chena	1	3 4
150	Eramudugahawatta	(1) Patiranage Balahami, (2) Nakulugamuwegamage Don Dias	Citronella	0	3 9
152B	Berawalliahena	Crown	Chena	1	2 32
152B1	Do.	do.	do.	1	0 25
152D	Eramudugahawatta	(1) Nakulagahage Don Deonis, (2) Edirisinghe Arachchige Don Diyonis	Citronella	0	1 30
152E	Peraheragewatta	(1) Hewaperaherage Nicholashami, (2) ditto Babunhami	do.	0	1 4
157	Punchimukalana	Crown	Forest	6	2 24
158A	Heentamalalana	Kapugamage Dona Rosalina of Ahangama	Sweet potatoes	0	0 29
164	Galpottchena or Etaissahena	(1) Lebbe Marikkar of Dikwella, (2) Omari Katta of ditto, (3) Randoombage Baba Sinno	Garden	7	2 35
165	Punchiwewawatta or Ketalagahawatta	(1) Gunasekera Vidane Patiranage Don Abraham, (2) ditto Don Davith, Vel-Vidane	do.	1	0 13
166	Do.	do.	do.	0	2 22
171	Mahahena or Kongahahena	(1) Jayawardene Patiranage Don Davith, (2) Gunasekera Vidane Patiranage Don Migel, (3) ditto Davith, (4) Molakapuge Don Dionis, Vel-Vidane of Mahahilla, (5) Gunasekera Vidane Patiranage Don Siyadoris	do.	2	0 21
171A	Pattiyehena	(1) Vidane Patiranage Don Andris, (2) ditto Don Davith and others	do.	1	1 17
172	Kitulgahakoratuwa	Gamage Davithhami and others	Citronella	1	1 0
173	Do.	(1) Gamage Davithhami, (2) ditto Mendiashami, (3) Herat Kotanage Gimara of Tangalla	Chena	0	2 33
173A	Indipittaniyawatta	(1) Gunawardene Hettige Babahami, (2) ditto Pema-hami, (3) Molakapuge Don Diyonis, Vel-Vidane of Mahahilla, (4) Udawetiye-gamage Dineshami	Citronella	0	2 18
180	Ambagahawatta	Yapage Don Andris of Ovilana, as trustee of Kudahilla temple	do.	1	2 29
193	Rukattanagahawatta alias Pattiyehena	(1) Vitarana Arachchige Heen Appu, (2) Agampodige Siyadoris, (3) Weerasing Liyanage Andrayas, (4) Gunasekera Vidane Patiranage Don Andrayas, (5) Weerasing Liyanage Don Bastian	Garden	2	0 23
199k	Medamandiya	(1) Gunasekera Vidane Patiranage Don Andris, (2) ditto Don Kottan, (3) Don Samel, (4) Alliyas	do.	0	2 28
204	Bogahawatta	Hewamanage Dondris	do.	1	2 23
204A	Do.	Ditto and others	do.	1	1 3
8L	Katukosyaya	Uparis de Silva, Town Arachchi of Beliatta	Citronella	1	0 23
156B	Bangalawatta	Kapugamage Dona Rosalina	Garden	0	1 11*

\* For lease only.

Upset price at Rs. 16 to Rs. 50 per acre. Further information regarding these lands can be obtained from the Land Settlement Officer, and plans of them from the Surveyor-General.

Colonial Secretary's Office,  
Colombo, December 15, 1920.

GRAEME THOMSON,  
Colonial Secretary.

No. 5,873, S. O.—On Tuesday, February 8, 1921, at 10 A.M., the Land Settlement Officer will put up for sale or settlement, at Dedduwawala, the under-mentioned portions of Crown land, on the terms authorized by Government. Forty-one allotments of land situated in the West Giruwa pattu division of the Hambantota District of the Southern Province.

Lot.	Name of Land.	Block survey preliminary plan 302.—Nakulugamuwa.	Name of Claimant.	Description.	Extent.	
					A. R. P.	
50	Nugehena	..	Don Siman de Silva Andrahennedi	Citronella in chena	2	0 10
102D	Galpottchena	..	(1) Don Dionis Abeygoonewardana, Vel-Vidane, (2) Mendias Ediriweera	Garden	0	3 38
112A	Mahagalakoratuwa alias Gallegeruppa	..	(1) Don Samiel Abaygunawardane, Vidane Arachchi, (2) Gamage Deonis	do.	1	0 1

Lot.	Name of Land.	Name of Claimant.	Description.	Extent.		
				A.	R.	P.
171A	Ketakelagahakoratuwa <i>alias</i> Babiansegeappagewatta	(1) Wachchi Henedige Nonachchi, (2) ditto Sauhamy, (3) ditto Heen Appu	Garden	0	3	3
27	Aliyannawalawewa	Crown	Swamp	0	0	38
211D	Mawelikalapuwa	Crown, applied for by P. Carolis Appu	Lagoon	2	1	14
211I	Sudugalagawahena	Crown, encroachment by Denagama Vitaranage Maclishamy	Garden	0	0	30
211J	Mawelikalapuwa	Crown, encroachment by K. H. Mendias Appu	Lagoon	0	0	16
211K	Do.	Crown, applied for by D. D. K. Nanayakkara, Vidane Arachchi	do.	0	1	24
211L	Do.	Crown, encroachment by Wijeweera Patabendige Simanhamy	Garden	0	0	33
211M	Do.	Crown, applied for by K. Samichchi Appu	do.	0	0	32
211N	Do.	Crown, applied for by R. H. Appu Singho	Lagoon	0	0	27
211O	Do.	Crown, encroachment by R. Patabendige Peneris	Garden	0	0	25
211P	Alekanawatta	Crown, encroachment by Jayaweera Patabendige Salohamy	do.	0	0	11
211Q	Kosgahawatta	Crown, encroachment by Muttumalage Wattuhamy	do.	0	0	3
211R	Galpothawatta	Crown, encroachment by Denagama Vitaranage Wattuhamy	do.	0	0	9
211S	Puhujulehena	Crown, encroachment by (1) Jayaweera Liyana Patabendige Punchi Salohamy, (2) M. Simanhamy	do.	0	0	15
211T	Surigahawatta	Crown, encroachment by D. V. Davith Singho	do.	0	0	5
211U	Do.	do.	do.	0	0	3
211V	Galbodagawawatta	Crown, encroachment by Denagama Vitaranage Sendiris Appu	do.	0	0	5
211W	Welangahawatta	Crown, encroachment by Lokuwaddege Sabohamy	do.	0	0	23
211X	Nugagahawatta	Crown, encroachment by Denagama Vitaranage Heen Appu	do.	0	0	6
211Y	Nugagahawattapahala-kebella	Crown, encroachment by Kapuhenedige Don Deonis	do.	0	0	4
211Z	Thatchakadullawatta	Crown, encroachment by S. Kirihamy	do.	0	0	4
211AA	Kadurugaspitaniya	Crown, encroachment by Galapathi Arachchige Kalu Appu and others	do.	0	0	18
211AB	Mawelikalapuwa	Crown, applied for by N. P. Danielhamy	Lagoon	0	0	21
211AC	Do.	Crown, applied for by W. B. Appu Sinno	do.	0	1	5
211AE	Do.	Crown	Low jungle	0	0	31
211AG	Disawegewatta	Crown, encroachment by E. J. P. Siman Appu	Garden	0	0	20
211AI	Arathotawatta	Crown, encroachment by Warisahenedige Dineshamy	do.	0	0	7
211AJ	Do.	Crown	do.	0	0	4
211AL	Mawelikalapuwa	Crown, encroachment by Don Deonis Ediriweera	Lagoon	0	0	20
211AM	Duwehenawatta	Crown, encroachment by Paranamanage Mendias	do.	0	0	28
211AP	Mawelikalapuwa	Crown, encroachment by D. A. Lokuhamy	Garden	0	0	14
211AR	Lunuwaranayagahawatta	Crown, encroachment by Don Andris Abeygoonewardene	do.	0	0	19
211AN	Mawelikalapuwa	Crown, applied for by Don Mendias Ediriweera and others	Lagoon	0	0	34*
171	Liangahahena	Mutumalage Don Andris of Kudawelakele	Citronella	3	0	8
211F	Mawelikalapuwa	Don Charles Dissanayaka, Registrar	Coconut	0	1	11
211G	Do.	do.	do.	0	1	17
211H	Do.	do.	Lagoon	5	1	23
211AK	Do.	Ediriwickramasuriya Patabendige Sanchi Appu of Moraketia	Low jungle	0	2	20

\* For lease only.

Upset price at Rs. 16 to Rs. 50 per acre. Further information regarding these lands can be obtained from the Land Settlement Officer, and plans of them from the Surveyor-General.

Colonial Secretary's Office,  
Colombo, December 15, 1920.

GRAEME THOMSON,  
Colonial Secretary.

No. 5,874, S. O.—On Tuesday, January 25, 1921, at 12 noon, the Land Settlement Officer will put up for sale or settlement, at Nalagama, the under-mentioned portions of Crown land, on the terms authorized by Government. Nine allotments of land situated in the Giruwa pattu west division of the Hambantota District of the Southern Province.

Lot.	Name of Land.	Name of Claimant.	Description.	Extent.		
				A.	R.	P.
1004	Palainigalahena	Abraham Gunapala Bandaranayake	Low jungle	3	3	2
56	Inginigahahenawatta	(1) Samarasekera Vidana Patirage Janamaris, (2) Hetti Arachchige Don Bastian	Chena	1	2	28
98A	Keularawattakebella	Senerat Kurugamage Samuel	do.	3	3	31
195	Demata-attewalehenedeniya	Senerat Arachchige Lewishamy	Deniya	0	2	19
294	Dangahawatta	Tissakuttige Don Nikulas	Chena	0	3	16
55H2	Mahahena	Kirinda Arachchige Carolis	Citronella in chena	2	2	26
55U2	Paskuttuhena	Crown, applied for by Jayawickrama Arachchige Don Siman	Abandoned garden	1	0	10
55V2	Millakapuwalahena	do.	do.	1	1	6
189	Galkanuwehena	(1) Samaratum Arachchige Appu, (2) Kodippili Hetti Arachchige Don Andris, (3) Samaratum Arachchige Appu, (4) ditto Balahamy	Chena and citronella	1	1	27

Upset price at Rs. 16 to Rs. 50 per acre. Further information regarding these lands can be obtained from the Land Settlement Officer, and plans of them from the Surveyor-General.

Colonial Secretary's Office,  
Colombo, December 15, 1920.

GRAEME THOMSON,  
Colonial Secretary.

No. 5,875, S. O.—On Tuesday, February 8, 1921, at 10 A.M., the Land Settlement Officer will put up for sale or settlement, at Dedduwawala, the under-mentioned portions of Crown land, on the terms authorized by Government. Five allotments of land situated in the West Giruwa pattu division of the Hambantota District of the Southern Province.

Lot.	Name of Land.	Name of Claimant.	Description.	Extent.	
				A.	R. P.
110D	Kapukoratuwa	(1) Wachanacharige Punchi Kiri, (2) Babundirisa, (3) Daniel	Chena	0	2 10
110E	Do.	(1) Kalunekatige Babanisa, (2) Janisa	do.	0	1 10
110F	Do.	Kalunekatige Janisa	do.	0	2 16
110G	Do.	(1) Hanganekatige Dowā, (2) Hangamunekatige Simana	Citronella	0	3 34
112	Do.	(1) Vidalath Viruddege Simandirisa, (2) Lankaviruduge Dingisa, (3) Bajjamaya, (4) L. Dingiri, (5) Wijesiri Mahadurage Andirisa	Garden	0	1 28

Upset price at Rs. 16 to Rs. 50 per acre. Further information regarding these lands can be obtained from the Land Settlement Officer, and plans of them from the Surveyor-General.

Colonial Secretary's Office,  
Colombo, December 15, 1920.

GRAEME THOMSON,  
Colonial Secretary.

No. 5,876, S. O.—On Tuesday, February 1, 1921, at 10 A.M., the Land Settlement Officer will put up for sale or settlement, at Kahawatta, the under-mentioned portions of Crown land, on the terms authorized by Government. Seven allotments of land situated in the West Giruwa pattu division of the Hambantota District of the Southern Province.

Lot.	Name of Land.	Name of Claimant.	Description.	Extent.	
				A.	R. P.
80D	Marawehena or Welihempitahena	(1) Vidanage Don Allis Abeysuriya of Kataluwa, (2) Gardiwasan Manawaduge Allis de Silva of ditto, (3) Kodituwakkuge Dingi Appu of Kambussawela, (4) Migasdeniya Kankanange Babyhamy, as trustee of Kambussawela Purana Pansala	Citronella	10	1 38
144B	Weragahahena or Neraluwehena	(1) Ramanayakage Don Davit of Kambussawela, (2) Dharmarama Terunnanse of ditto, (3) Samarasinghe Don Nicholas of ditto, (4) Kodituwakkuge Don Diyonis of Mahahilla, (5) Tegiris Munasinghe of ditto	do.	2	2 25
144C	Gallindaremahena	(1) Ramanayakage Don Davit, (2) Samarasinge Newetihamy	do.	1	0 24
40	Lebunemalahena or Palugahahena	(1) Mahagamage Don Andiris, (2) ditto Don Samel Appu, (3) Pallikondage Don Peneris, (4) Helambaketiyyage Heen Appu	Chena	5	1 32
40B	Dangahahena	(1) Mahagamage Don Samel, (2) ditto Don Andiris, (3) Kodituwakku Kankanange Kalu Appu of Nalagama	do.	0	1 14
40C	Do.	do.	do.	2	1 9
56	Do.	do.	Chena and jungle	0	3 16

Upset price at Rs. 16 to Rs. 50 per acre. Further information regarding these lands can be obtained from the Land Settlement Officer, and plans of them from the Surveyor-General.

Colonial Secretary's Office,  
Colombo, December 15, 1920.

GRAEME THOMSON,  
Colonial Secretary.

No. 5,877, S. O.—On Monday January 31, 1921, at 10 A.M., the Land Settlement Officer will put up for sale or settlement, at Tangalla Resthouse, the under-mentioned portions of Crown land, on the terms authorized by Government. Fifteen allotments of land situated in the West Giruwa pattu division of the Hambantota District of the Southern Province

Lot.	Name of Land.	Name of Claimant.	Description.	Extent.	
				A.	R. P.
44A	Dangahapokuna	Crown and Kodagoda Mestrige Ado	Garden	0	0 6
45	Medapokuna alias Dangahapokuna	Heendeliya Mestrige Caronchina and Kodagoda Mestrige Adho	do.	0	2 1
45A	Medapokuna	Sadiris Jayasinhe of Tangalla	Open land	0	0 35
45B	Do.	do.	do.	0	0 15
45C	Ketangahawatta	do.	Plantains	0	0 9
136B	Kirimetipittenna	Crown and Hewagamage Don Sadiris	Paddy	0	0 24
138A	Julghawatta	Crown and Hewagamage Dineshamy	Garden	0	0 9
138B	Kiuldeniya	Crown and Loku Hewagamage Don Juanis and others	Paddy	0	0 6
224A	Pahalamulana	Crown	do.	0	0 17
231B	Julghawalawatta	do.	Garden	0	0 10
231C	Lolughawatta	do.	do.	0	0 6
195B1	Kapuhena	W. G. Don Adrian	do.	0	2 16*
309A	Boralupalehena	(1) Pallattaragamage Seel Appu of Wirawila in Magam pattu	Citronella with chena	0	1 10*
308B1A	Ketangahawatta	The heirs of Abeywarna Patabendige Punchi Appu	Garden	0	0 37*
254J1	Katuwanduahena	Crown	Chena	0	1 2*

\* For lease only.

Upset price at Rs. 16 to Rs. 50 per acre. Further information regarding these lands can be obtained from the Land Settlement Officer, and plans of them from the Surveyor-General.

Colonial Secretary's Office,  
Colombo, December 15, 1920.

GRAEME THOMSON,  
Colonial Secretary.

No. 5,878, S. O.—On Tuesday, January 25, 1921, at 12 noon, the Land Settlement Officer will put up for sale or settlement, at Kahawatta, the under-mentioned portions of Crown land, on the terms authorized by Government. Two allotments of land situated in the West Giruwa pattu division of the Hambantota District of the Southern Province.

## Block survey preliminary plan 296.—Getamanna.

Lot.	Name of Land.	Name of Claimant.	Description.	Extent. A. R. P.
422	Lebimemiriswatta	B. F. de Silva of Beliatta	Citronella with coconut	1 1 30
422D	Ditto <i>alias</i> Hinkanpandolebimepanguwa	do.	Chena	1 1 25

Upset price at Rs. 16 to Rs. 50 per acre. Further information regarding these lands can be obtained from the Land Settlement Officer, and plans of them from the Surveyor-General.

Colonial Secretary's Office,  
Colombo, December 15, 1920.

GRAEME THOMSON,  
Colonial Secretary.

No. 5,879, S. O.—On Thursday, January 27, 1921, at 10 A.M., the Land Settlement Officer will put up for sale or settlement, at Nalagama, the under-mentioned portions of Crown land, on the terms authorized by Government. Eighty-eight allotments of land situated in the West Giruwa pattu division of the Hambantota District of the Southern Province.

## Block survey preliminary plan 290.—Nalagama.

Lot.	Name of Land.	Name of Claimant.	Description.	Extent. A. R. P.
13C	Galpottekoratuwa	(1) Wijesin Arachchige Babahamy, (2) Punchedwage Don Andiris, (3) Wannu Achchige Lokuhamy, (4) ditto Mahamy, (5) ditto Uparis, (6) ditto Hin Appu	Citronella and garden	0 1 20
13D	Do.	do.	Citronella	0 1 20
30	Patangigashena	(1) Lukugamage Don Andiris, (2) Kanakahewage Danoris Silva, (3) Don Nikulas Edirisinhe Gunawardene and others	Chena	11 1 10
68A	Ketangahahena	Wiraratne Vidane Achchige Don Salaman	do.	0 1 18
76A2	Do.	do.	do.	0 2 24
76A9	Godakadurugahahena <i>alias</i> Medillehena	(1) Wiraratne Vidane Achchige Don Bastian, (2) Babarende Ambagahage Don Charles of Sitanamalawa, (3) Hewaradage Dingi Appu, (4) Kuruppu Arachchige Sarnelis, (5) Ratnayake Arachchige Don Nikulas, (6) Jayasekera Hettiarachchige Don Lewis Rajapakse, (7) Dondiya	do.	7 3 12
76A11	Ketangahahena, Medahena	(1) Lokugamage Janis Appu, (2) ditto Don Andiris, (3) ditto Don Davith Edirisinghe, (4) ditto Don Bastian, (5) C. A. Danapala, (6) Ruwanpatiranage Don Carolis, (7) Amarasakera Kankanange Don Peneris, (8) Lokugamage Don Juwanis, (9) Jayasekera Kankanange Dineshamy, (10) Amarasinghe Don Pediris, (11) Lokugamage Punchedwage, (12) ditto Don Juwanis and others	Chena	3 0 35
76A12	Ketangahawatta	(1) Ditto, (2) Jayasekera Kankanange Don Samel, (3) Lokugamage Heen Hamy, (4) ditto Anagihamy and others	Garden and citronella	5 0 37
82	Godellahena <i>alias</i> Kongahahena	(1) Helambagamage Don Bastian, (2) Ranaweera Arachchige Don Dines, (3) Ketanwila Vitanage Don Abram, (4) Kalu Achchige Sadiris, (5) Godawela Kodituwakku Kankanange Don Elias Appuhamy, (6) Kanakkahewage Mendias de Silva, (7) Katawita Vitaranage Don Abram	Chena	9 1 37
91	Ketangahahena	(1) Lokugamage Don Samel, (2) ditto Heen Appu, (3) Ruwanpatiranage Don Carolis, (4) C. A. Danapala, (5) Lokugamage Don Juwanis, (6) ditto Don Andiris, (7) ditto Don Bastian, (8) ditto Juwanis, (9) ditto Punchedwage, (10) Don Davith Edirisinghe, (11) Jayasekera Samel, (12) ditto Dineshamy, (13) Malawikankanange Babunhamy, (14) Amarasinghe Don Elias, Vel-Vidane, and others	Citronella in chena	4 3 2
91A	Pattarawelakoratuwa	do.	do.	3 0 13
92A	Alutwatta	(1) Lokugamage Janis Appu, (2) ditto Don Bastian, (3) ditto Don Andiris, (4) ditto Davith Edirisinghe, (5) C. A. Danapala, (6) Ruwanpatiranage Don Carolis, (7) Amarasakera Kankanange Don Peneris, (8) Lokugamage Don Juwanis, (9) Jayasekera Kankanange Dineshamy, (10) Amarasinghe Don Pediris, (11) Lokugamage Punchedwage, (12) ditto Juwanis and others	Garden	2 3 11
96	Masmoragahahena, Julehena	(1) Kanakkahewage Don Danoris de Silva, (2) R. A. Don Denis, (3) Denapitiye Mohandirange Carlina	Citronella	18 2 38
107	Mallagahahena, Hatharapaluhena	(1) Mahanamanangigenagamage Don Dines, (2) Kanakkahewage Charles de Silva of Kataluwa in Talpe pattu, Galle District, (3) Mendias Silva, (4) Ranawira Arachchige Don Dines	do.	29 1 37
107F	Guruwalahena, Kekirihena, Ametiayahena	(1) Kanakkehewage Danoris de Silva, (2) K. H. Charles de Silva, (3) Don Nicholas Ratnayake Weerakoon, (4) Ranaweera Arachchige Don Dines, (5) Jayasing Arachchige Siyadoris	do.	17 2 16
107A	Godawanahena, Mahahena	(1) Kanakkahewage Charles de Silva, (2) H. Baban Appu, (3) Ranaweera Arachchige Don Dines, (4) Kotawila Vitaranage Don Abram, (5) Kaluachchige Sadirishami, (6) Godawila Kodituwakku Kankanange Don Elias Appuhamy and others	do.	12 3 31
107T	Godakadurugahahena	(1) Samaratan Achchige Lewishami, (2) Ranaweera Arachchige Don Dines, (3) Kanakkahewage Charles de Silva	Chena	3 3 35
107W	Pangehena	(1) Samaratan Arachchige Don Lewis, (2) Kanakkahewage Charles de Silva, (3) Ranawira Arachchige Don Lewis, (4) Don Samel Wickramaratne, (5) Ranawira Arachchige Don Andris	do.	1 1 3



Lot.	Name of Land.	Name of Claimant.	Description.	Extent.	
				A. R. P.	
107z	Kongahahena	(1) Samaratum Arachchige Lewishamy, (2) ditto Don Dines, (3) Madanasing Kankanange Davithhamy	Garden	5	3 17
116	Mahahena	(1) Kotawila Vitanage Don Abaran, (2) Kodituwakku Kankanange Don Elias Appuhamy, (3) Ranawira Arachchige Don Dines	Chena	7	1 0
116A	Wekadehena	Atukoralage Don Siman	do.	0	1 7
119	Mahahena	(1) Kotawila Vitanage Don Abaran, (2) Kodituwakku Kankanange Don Elias Appuhamy, (3) Ranawira Arachchige Don Denis	do.	2	2 28
120A	Do.	do.	Citronella	0	3 14
125	Mailagahahena	Samaratum Arachchige Don Lewis	do.	2	2 22
125A	Do.	(1) ditto, (2) Ranawira Arachchige Dines	Open land	1	1 21
133A	Ambanayawatta	(1) Wiratne Veda Arachchige Baba, (2) ditto Hendrick, (3) ditto Jaso, (4) ditto Wattu, (5) ditto Simon, (6) ditto Themis, (7) ditto Andris, (8) ditto Punchihamy, (9) Wiraratne Vidane Arachchige Jayani, (10) Wickramasing Patiranage Don Cornelis	Chena	3	2 24
134	Kongahahena	Samararatne Kodikara Kankanange Arnolis	do.	1	1 31
134A	Godawanchena	(1) Wiraratne Vidane Achchige Punchihamy, (2) Ratnapulige Engohamy	do.	7	1 30
134B	Kandegekenakella	Samaratne Kodikara Kankanange Arnolis	do.	1	2 9
134F	Kandegemahahena	(1) Denapitiye Muhandiramge Janis, (2) Wiraratne Vidane Achchige Danoris	Citronella	5	3 23
151	Dangahawatta	(1) Hewaradage Appuwa, (2) ditto Saradiya, (3) ditto Don-diya, (4) ditto Dingiya, (5) ditto Podiya, (6) ditto Sachcho, (7) ditto Babahamy, (8) ditto Bastiya	Garden and bare land	1	1 28
155	Dehigahawewa	(1) Wiratunga Vidane Arachchige James Appu, (2) Ratnapulige Engohamy	Chena	0	1 10
163E	Geegamagewatta	(1) Gambira Arachchige Kalu Mahatmaya, (2) ditto Kiri Appu and others	Open land	2	2 19
199A	Waljambugahakoratuwa	Willaddara Pansala	Citronella	1	1 0
199B	Kongahahena	(1) Don Dyonis Rubasinghe, (2) Sampo Obeysekera	do.	2	1 33
199C	Talwatta	Sampo Obeysekera	do.	2	0 18
200B	Milagahahawatta alias Karagahakoratuwa	(1) Wannigamage Babunhamy, (2) ditto Bastian, (3) S. Obeysekera	Garden	2	0 23
214	Godakadurugahawatta	(1) Jayasing Arachchige Don Pedris, (2) Samaranayake Vidanegamage Don Andris	Citronella	3	3 25
216A	Kongahakoratuwa	(1) Harry Dahanayake, (2) Abeysin Jayawardene Yapage Dingi Appu, (3) Samaranayake Vidanegamage Don Andris	Chena	1	2 27
216B	Gamachchigedeniya	(1) Jayasin Arachchige Don Andris, (2) ditto Don Dines, (3) ditto Don Pedris, (4) ditto Don Davith	Deniya	1	0 23
216F	Gamachchigemulane-atmaga	do.	Low jungle	0	1 30
222	Dodangashena	(1) Abeysinghe Jayawardene Yapage Don Dionis, (2) Wickramasekerahillage Kirigoris, (3) Hettitantirige Don Bastian, (4) Francis Wickramasuriya, (5) Gamage Allis Appu, (6) Diagubadaturage Nonababa and others	Citronella	1	2 31
222B1	Serugasmandiya	(1) Kahawattepallyeguruge Allis Appu, (2) Balaranage Appu	Chena	2	2 24
222C18	Kongahakoratuwa	(1) Jayasin Arachchige Dingihamy, (2) ditto Heenhamy, (3) ditto Punchi Baba, (4) ditto Don Pedris, (5) ditto Don Davith, (6) Abeysin Jayawardene Yapage Dingi Appuhamy of Siyambalagoda	Citronella	2	0 35
222C22	Godellehena	Gajaweerage Lucinahamy	do.	0	3 28
222C34	Do.	(1) Ranasinge Don Davit of Kahawatta, (2) ditto Babunhamy of ditto, (3) ditto Don Deonis of ditto and others	do.	1	3 6
222E	Dodangashena	(1) Abeysinghe Jayawardene Yapage Don Dionis, (2) Wickramasekera Hillage Kirigoris, (3) Jayasin Arachchige Don Andris, (4) ditto Lokuhamy, (5) ditto Nanhamy, (6) ditto Don Lewis, (7) ditto Balahamy, (8) Hettitantirige Don Bastian, (9) Tuduwawattege Andrias de Silva and others	do.	3	1 10
222F	Do.	do.	do.	2	1 18
222H	Do.	do.	do.	3	1 24
222z	Angunawelhena	(1) Jayawardene Yapage Don Siman, (2) ditto James, (3) ditto Babahamy, (4) ditto Manis Appu, (5) Kankan Arachchige Don Andris, (6) Don Andris Abeysin Yapa Jayawardene	do.	2	1 12
222AA	Neraluwahena	(1) Abeysin Jayawardene Yapage Don Siman, (2) ditto James, (3) ditto Babahamy, (4) ditto Manis Appu, (5) Kankan Arachchige Don Andris Jayawardene	do.	2	2 31
222AB	Dodangashena	(1) Abeysin Jayawardene Yapage Don Dionis, (2) Wickramasekera Hillage Kirigoris, (3) Jayasin Arachchige Don Andris, (4) ditto Lokuhamy and others	Citronella with jungle	2	0 32
222AC	Do.	do.	do.	3	3 23
222AD	Do.	do.	do.	0	3 30
222AJ	Ambagahawatta	(1) Hatarasin Arachchige Don Bastian, (2) Lamakatamge Nonis, (3) Wickramasekera Hillage Don Davit	do.	4	0 27
222AK	Welangahawatta	(1) Kankan Arachchige Don Andris, (2) Wickramasekera Hillage Disenhamy, (3) ditto Charleshamy, (4) Lokugamage Punchi Baba, (5) Wickramasekera Hillage Balahamy, (6) Lokugamage Heenhamy, (7) Wickramasekera Kankan Arachchige Abarahamy	do.	3	3 11

Lot.	Name of Land.	Name of Claimant.	Description.	Extent. A. R. P.
234	Wewagilma	Crown	Low jungle	0 3 22
258	Debaragahawatta	(1) Liyanagama Don Bastian, (2) ditto Deonis, (3) Liyanagama Tengeris Appu	Citronella	7 0 31
261	Lolugahawatta	(1) Liyanagama Don Bastian, (2) Rankotmale Temple	Garden	7 2 14
262	Alapittanahena, Siyambalagahahena	(1) Rankotmale Temple, (2) Don Samel Wickramaratne, (3) Hewamalage Wattuhamy	Citronella	18 0 7
268	Polkoratuwa	Wagegoda Sumangala of Rankotmale Pansala	do.	5 3 17
268B	Kadurugahahena <i>alias</i> Godellehena	Rankotmale Temple	do.	10 3 9
268c	Bogahahena or Galwanehena	(1) Don Samel Wickramaratne, (2) Don Andris Wickramaratne, (3) Don Deonis Wickramaratne, (4) Don Davith Wickramaratne	Bare ground	5 0 38
268d	Inginiyangahawatta <i>alias</i> Hankotumullewatta	Raigamkorale Kodituwakkuge Babunhamy	Chena	1 2 30
268E	Kongahahena	(1) Don Samel Wickramaratne, (2) Don Andris Wickramaratne, (3) Don Deonis Wickramaratne, (4) Don Davith Wickramaratne	do.	2 0 12
268G	Mylagahahena	Rankotmale Temple	do.	1 3 1
268H	Nidangathena	(1) Don Samel Wickramaratne, (2) Don Davith Wickramaratne, (3) Don Deonis Wickramaratne, (4) Don Nikulas Wickramaratne	do.	2 0 28
268J	Do.	(1) Don Samel Wickramaratne, (2) Don Andris Wickramaratne, (3) Don Deonis Wickramaratne, (4) Don Davith Wickramaratne	do.	3 2 23
268K	Damaniyagahahena-negenahirakella	Don Samuel Raigamkorale Kodituwakkuge Don Janis	do.	2 1 6
268M	Mahahena and Odekoratuwa	(1) Don Samel Wickramaratne, (2) Don Andris Wickramaratne, (3) Don Deonis Wickramaratne, (4) Don Nikulas Palihakkara	Jungle	10 3 35
268N	Paluwatta	(1) Raigamkorale Kodituwakkuge Babunhamy, (2) Don Nikulas Palihakkara Samarawickrama, (3) Jasin Arachchige Don Davith	Chena	1 2 3
268P	Alutwatta	(1) Don Denis Wickramaratne, (2) Don Samel Wickramaratne, (3) Don Andris Wickramaratne, (4) Don Nikulas Palihakkara	do.	0 0 39
268Q	Bogahawattakella	do.	Garden	1 0 15
274	Munasinpatiranagewatta	Lokuhewagama Sadiris	Citronella	0 3 29
277A1	Bogahahena	(1) ditto Juwanis, (2) Ruwanpatiranage Don Andris	do.	0 2 20
277A2	Do.	(1) S. G. Don Hendrick, (2) Ruwan Patiranage Don Andris	Bare land	0 3 26
277F	Lolugahawatta <i>alias</i> Guhena <i>alias</i> Inginiyangahahena	(1) Hewatantrige Sinno Appu, (2) Jayasekera Hetti Arachchige Dona Gimara, (3) ditto Don Lewis Rajapakse, (4) Lokuhewagama Juwanis	Citronella and chena	1 0 6
277Q	Lolugahawatta	(1) Hetti Arachchige Don Lewis, (2) Don Charles	Chena	0 0 28
303	Godellahena	(1) Gajamankankanage Sawonis Appu, (2) Buddarakkita Terunnanse, (3) Hettitantirige Don Bastian de Silva	Citronella and chena	2 3 22
303c	Do.	(1) Ranasinge Don Davith, (2) Buddarakkita Terunnanse, (3) Hettitantirige Don Bastian Silva, (4) Gajaman Kankanage Sawonis Appu	Garden	0 1 6
303d	Do.	(1) Punchi Baba of Beliatta, (2) Ranasinge Don Deonis of Kahawatta, (3) Buddarakkita Terunnanse, (4) Hettitantirige Don Bastian de Silva, (5) Gajaman Kankanage Sawonis Appu	Citronella and chena	1 0 16
310	Welangahawatta	(1) W. H. Don Andris, (2) Wickramasekera Hillage Don Davith, (3) Hettitantirige Don Bastian	Garden	0 1 20
324B	Ketangahahena	(1) Geegan Achchige Babehamy, (2) S. Obeysekera	Citronella and chena	0 1 10
326	Godakadurugahawatta	(1) Samarasingam Achchige Babunhamy, (2) Weerasekera Arachchige Don Lewis, (3) Jayasekera Don Dines	Garden	3 1 33
326A	Do.	(1) Weerasekera Arachchige Don Nikulas, (2) ditto Don Lewis, (3) Liyana Arachchige James	do.	1 0 36
344A	Siyambalagahawattakebella	(1) Don Andris Wickramaratne, (2) Don Samel Wickramaratne, (3) Don Nikulas Palihakkara, (4) Don Denis Wickramaratne	Chena	0 3 20
58A	Ketiwanassagahawatta	Wijetun Achchige Suwaris Appu	Garden	0 0 18*
59A	Mailagahawatta	(1) Amarasekera Kankanage Don Peneris, (2) Kahagalagama Babahamy, (3) Diradasinha Achchige Don Deonis, (4) Hetti Achchige Thenhamy	Bare land	0 0 11*

\* For lease only.

Upset price at Rs. 16 to Rs. 50 per acre. Further information regarding these lands can be obtained from the Land Settlement Officer, and plans of them from the Surveyor-General.

Colonial Secretary's Office,  
Colombo, December 15, 1920.

GRAEME THOMSON,  
Colonial Secretary.

No. 5,880, S.O.—On Friday, January 28, 1921, at 10 A.M., the Land Settlement Officer will put up for sale or settlement, at Nalagama, the under-mentioned portions of Crown land, on the terms authorized by Government. Twenty-six allotments of land situated in the West Giruwa pattu division of the Hambantota District of the Southern Province.

Lot.	Name of Land.	Block survey preliminary plan 290.—Nalagama. Name of Claimant.	Description.	Extent. A. R. P.
17E	Medawattamedahena	(1) Jayasekera Hetti Arachchige Don Charles, (2) ditto Lewis, (3) Kumbalgoda Arachchige Madduma Appu, (4) Samarasinghe Kettihamy, (5) ditto Allis Appu, (6) ditto Andris, (7) Amarasinghe Don Elias	Garden	1 1 28

Lot.	Name of Land.	Name of Claimant.	Description.	Extent. A. R. P.
17F	Medahena	(1) Don Simon Kankanange Ubayashami, (2) Dinekehami of Pahala Beligalla	Garden and chena	2 1 32
18A	Medawatta	(1) Kumbalgoda Arachchige Madduma Appu, (2) Jayasinghe Hetti Arachchige Don Charles, (3) Don Lewis, (4) Samarasinghe Kettihamy, (5) Allis Appu, (6) Andiris, (7) Amarasinghe Don Elias	Citronella	0 2 15
27A	Galkanda	Vidanepatiranage Don Harmanis of Tenagama, as trustee of Tenagama pansala	do.	0 2 14
27B	Ketakalagahawatta	do.	do.	0 2 5
30D	Serugashena	(1) Don Nicholas Edirisinghe Gunawardene, (2) Mahanamanan Geeganagamage Don Samel, both of Etgalmulla	do.	2 0 2
30E	Giribulagahahena or Serugashena	Mahanamanan Geeganagamage Don Samel of Etgalmulla	Chena	1 0 31
30G	Patangigashena	(1) Doremuregamage Don Bastian, (2) Alahaperumage Baba Hamy	do.	0 2 39
31D	Delunhena	(1) Jayasekera Kankanange Don Deonis of Vitaranadeniya, (2) Deeradasinghe Arachchige Babun Appu of Tenagama, (3) ditto Arnolis of ditto	Citronella	2 0 33
53D	Dangashena	(1) Amarasinge Don Elias, (2) Deeradasing Achchige Arnolis	do.	7 3 39
53F	Kadurugahawatta	(1) Deeradasing Achchige Don Suwaris, (2) ditto Kalingu Hami, (3) ditto Don Diyonis	Garden	1 1 37
61	Ketiwanasseghawatta	(1) Setung Arachchige Don Pedris, (2) Suwaris Appu	do.	2 3 17
62B	Godakadurugahawatta	(1) Arumaperuma Kankanange Janis Appu of Nalagama, (2) ditto Don Siman of Lunawa, (3) ditto Malhamy of Uda Julampitiya	Citronella	4 0 28
76A3	Mailagahawatta	(1) Lokugamage Suwaris of Wikramadeniya, (2) Jayasekera Kankanange Dingi Appu of ditto	Garden	2 1 10
76A5	Ketangahakoratuwa	Lokugamage Don Carolis, Vel-Vidane	do.	0 3 37
76A10	Godellahena	(1) Edirisin Arachchige Babun Appu, (2) Lokugamage Don Nicholas, both of Vitaranadeniya	Chena	2 0 36
76B	Dangahawatta	(1) Lokugamage Don Juwanis of Vitaranadeniya, (2) ditto Don Allis of Ihala Beligalla, (3) ditto Don Andris of Vitaranadeniya, (4) ditto Heen Hamy of Nalagama	Garden	5 1 13
95	Patenihamigewekaddehena	(1) Wijesing Welappulige Dona Ceciliana Hamine, (2) Wijegoonewardene Wanigasekera Dona Gimara, (3) ditto Katarina, (4) ditto Don Pedris, (5) ditto Eddias of Ankanagoda	Citronella	7 3 17
95A	Kongahawalehena	(1) Jayasekera Patiranage Don Peneris, (2) Halambagamage Don Dias, (3) Ranaweera Arachchige Don Andris	do.	7 1 8
100	Ketangahahena	(1) Lokugamage Don Bastian of Vitaranadeniya, (2) Amarasekera Kankanange Don Davith of Nalagama, (3) Lokugamage Don Carolis, (4) Don Samel Wickramaratne of Nalagama	Citronella and chena	5 0 9
107B	Godakadurugahahena	(1) Kaluachige Peneris Appu, (2) Wiraratne Veda Achchige James Appu, (3) ditto Jayane, (4) Kanakke Hewage Charles Silva, (5) Ratnapulige Engo Hamy, (6) Wiraratne Vidane Achchige Hendrick and others	Chena	14 3 38
222c10	Mahaparanawatta	(1) Ratnayake Korala Mudalige Dingi Hamy of Nalagama, (2) Abraham Dias Ratnatunga of Aranwela	Citronella	3 0 6
222c16	Godellehena	(1) Gajaman Kankanange Savonis Appu, (2) Balamanage Appu, (3) Hatarasin Arachchige Don Bastian, (4) Don Adirian Amarasin Gunawardene Liyana Arachchige, (5) Don Simon Abeysin Jayawardene Yapa, (6) Abeysin Jayawardene Yapa Babahamy, (7) Don James Abraham Dias Ratnatunga of Aranwela	do.	7 3 34
222c20	Godellehena	do.	do.	5 0 13
222c24	Amukanwalemahahena	do.	do.	3 0 13
222c28	Milagashena	(1) Amarasinghe Babun Hamy, (2) Bai Appu, (3) Don Davith, (4) Bilindu Hamy, (5) Balappu	do.	1 0 24

Upset price at Rs. 15 to Rs. 50 per acre. Further information regarding these lands can be obtained from the Land Settlement Officer, and plans of them from the Surveyor-General.

Colonial Secretary's Office,  
Colombo, December 15, 1920.

GRAEME THOMSON,  
Colonial Secretary.

#### NORTH-WESTERN PROVINCE.

No. 5,861, S. O.—On Saturday, January 15, 1921, at 12 noon, the Land Settlement Officer will put up for sale or settlement, at Narammala Resthouse, the under-mentioned portions of Crown land, on the terms authorized by Government. Four allotments of land situated in the Meddeketiya korale of Katugampola hatpattu division of the Kurunegala District of the North-Western Province.

Lot.	Name of Land.	Name of Claimant.	Description.	Extent. A. R. P.
19	Ratmalagahamulawatta	Herat Mudiyansele Kirihamy	Garden	0 1 32
20	Ratmalagahamulahena	do.	Chena	1 3 19
44	Polpitikanda	Crown	Forest	1 2 23
11	Ratmalgahakotuwewatta	Herat Mudiyansele Kirihamy	Garden (reservation for road)	0 0 13*

\* For lease only.

Upset price at Rs. 16 to Rs. 50 per acre. Further information regarding these lands can be obtained from the Land Settlement Officer, and plans of them from the Surveyor-General.

Colonial Secretary's Office,  
Colombo, December 9, 1920.

GRAEME THOMSON,  
Colonial Secretary.

No. 5,862, S. O.—On Thursday, January 27, 1921, at 11 A.M., the Land Settlement Officer will put up for sale or settlement, at Hiripitiya Resthouse, the under-mentioned portions of Crown land, on the terms authorized by Government. Seven allotments of land situated in the Mahagalboda Megoda korale of Weudawili hatpattu division of the Kurunegala District of the North-Western Province.

Lot.	Name of Land.	Preliminary plan 4,832.—Amunugama.		Description.	Extent.		
		Name of Claimant.			A.	R.	P.
42	Bogahamullegala	Hittihamilage Hetuhamy		Tobacco	1	0	1
66	Kohombagahamullegala	Herath Mudiyanseleage Dingiri Banda		do.	0	2	27
35	Ihalaweipillewegala	L. R. Lawton		do.	0	1	35
37	Kohombagahamullegala	Ravana Mana Kannasami Kankani		do.	0	2	32
47	Bogahamullegala	Ditto and others		do.	0	2	25
59	Watuwangewatta	L. R. Lawton		do.	1	0	34
60	Watuwangehena	Ditto and Hittihamilage Hetuhami		Chena	0	2	14

Upset price at Rs. 16 to Rs. 50 per acre. Further information regarding these lands can be obtained from the Land Settlement Officer, and plans of them from the Surveyor-General.

Colonial Secretary's Office,  
Colombo, December 9, 1920.

GRAEME THOMSON,  
Colonial Secretary.

No. 5,863, S. O.—On Thursday, January 27, 1921, at 11 A.M., the Land Settlement Officer will put up for sale or settlement, at Hiripitiya Resthouse, the under-mentioned portions of Crown land, on the terms authorized by Government. Fifteen allotments of land situated in the Mahagalboda Egoda korale of the Hiriyala hatpattu division of the Kurunegala District of the North-Western Province.

Lot.	Name of Land.	Preliminary plan 1,923.—Kanawa.		Description.	Extent.		
		Name of Claimant.			A.	R.	P.
s 851	Etambagahamulahena	(1) Tennekoon Mudiyanseleage Punchirala, (2) Hittihamy Mudiyanseleage Bandavidanage Dingiri Banda, (3) Omaru Lebbelage Marian Bibi.		Chena	1	2	5
o 849B	Kongahamulahena	(1) Dissanayaka Mudiyanseleage Kaurala, (2) ditto Dingiri Appuhamy, (3) ditto Dingiri Banda, (4) Tennakoon Mudiyanseleage Ausadahamy		do.	0	0	35
Q 849A	Timbirimadewewa	(1) Nawaratna Narayana Tennekoon Mudiyanseleage Dingiri Appuhamy, (2) Dissanayaka Mudiyanseleage Kalu Banda Vedarala, (3) ditto Kiri Banda, (4) Dingiri Banda, (5) Punchi Banda.		Owita	0	1	18
Q 849B	Do.	do.		do.	0	1	10
T 849A	Ihalatimbirimadepillewa	(1) Dissanayaka Mudiyanseleage Kalu Banda Vedarala, (2) ditto Kiri Banda, (3) ditto Dingiri Banda, (4) ditto Punchi Banda.		Chena	0	0	35
U 849	Wattiyewalepurana	(1) Tennekoon Mudiyanseleage Ausadahamy, (2) Dissanayaka Mudiyanseleage Kaurala, (3) ditto Dingiri Appuhamy, (4) ditto Dingiri Banda.		Owita	1	1	11
v 849	Helambagahamulahena	(1) Dissanayaka Mudiyanseleage Kalu Banda, (2) Kaurala, (3) Dingiri Banda		Chena	1	0	10
v 849A	Konegahamulahena	(1) Tennekoon Mudiyanseleage Ausadahamy, (2) Dissanayaka Mudiyanseleage Kaurala, (3) ditto Dingiri Appuhamy, (4) Dingiri Banda.		do.	0	0	37
U 849A	Do.	do.		do.	0	2	38
v 849B	Wattiyawilehena	do.		do.	0	1	30
w 849	Helambagahamulahena	(1) Dissanayaka Mudiyanseleage Kalu Banda, (2) Kaurala, (3) Dingiri Banda		do.	2	0	4
w 849A	Wattiyawilehena	(1) Tennekoon Mudiyanseleage Ausadahamy, (2) Dissanayaka Mudiyanseleage Kaurala, (3) ditto Dingiri Appuhamy, (4) Dingiri Banda.		do.	0	0	19
D 850A	Etambagahamulahena	(1) Tennekoon Mudiyanseleage Punchirala, (2) Hittihamy Mudiyanseleage Banda Vidanelage Dingiri Banda, (3) Omaru Lebbelage Marian Bibi.		do.	0	1	4
N 850½	Siyambalagahakumburepillewa	(1) Tennekoon Mudiyanseleage Kiri Banda, (2) ditto Dingiri Amma.		do.	0	1	20
R 851	Etambagahalandehena	Ahammadu Lebbelage Saramma		Chena and garden	2	0	22

Upset price at Rs. 16 to Rs. 50 per acre. Further information regarding these lands can be obtained from the Land Settlement Officer, and plans of them from the Surveyor-General.

Colonial Secretary's Office,  
Colombo, December 9, 1920.

GRAEME THOMSON,  
Colonial Secretary.

No. 5,864, S. O.—On Thursday, January 27, 1921, at 11 A.M., the Land Settlement Officer will put up for sale or settlement, at Hiripitiya Resthouse, the under-mentioned portions of Crown land, on the terms authorized by Government. Sixteen allotments of land situated in the Mahagalboda Egoda korale of the Hiriyala hatpattu division of the Kurunegala District of the North-Western Province.

Lot.	Name of Land.	Preliminary plan 1,949.—Siradunna.		Description.	Extent.		
		Name of Claimant.			A.	R.	P.
H 943	Telambagahakumburapillewa	(1) Dissanayaka Mudiyanseleage Kawrala, (2) ditto Kalu Banda Vedarala, (3) ditto Dingiri Banda.		High chena	1	1	28
I 943	Do.	do.		do.	0	1	0
I 944	Ratmalagallapillewa and Merineriwatta	(1) Hittihamy Mudiyanseleage Banda Vidane, (2) ditto Hittihamy		High chena and jungle	1	3	22
G 947	Mahawalapitiyapillewa	Dissanayaka Mudiyanseleage Dingiri Banda		Chena	0	2	37
H 947	Henegomayayedalupotapillewa	do.		do.	0	1	6
I 948	Kolongolpillewa	(1) Dissanayaka Mudiyanseleage Kawrala, (2) ditto Dingiri Banda.		do.	0	1	36
M 948	Do.	Hittihamy Mudiyanseleage Appuhamy		do.	0	2	19
P 949	Makulwalapillewa	(1) Hittihamy Mudiyanseleage Banda Vidanelage, Dingiri Banda, (2) Hittihamy Mudiyanseleage Tennekoon Banda		do.	1	0	3

Lot.	Name of Land.	Name of Claimant.	Description.	Extent. A. R. P.
P 949A	Kongollawatta	(1) Ratnayaka Mudiyansele Kankanage Ukku- rala, (2) ditto Kuma, (3) ditto Punchi Banda, (4) ditto Punchirala, (5) ditto Dingiri Amma, (6) ditto Mutu Banda, (7) ditto Bisso-Menika	Garden	1 1 32
X 949A	Haraswetiya-kumbura	Imiya Mudiyansele Mutu Menika	Paddy	0 0 27
C 951	Minipittaniyehena	(1) Dissanayaka Mudiyansele Kalu Banda Veda- rala, (2) ditto Kaurala, (3) ditto Dingiri Banda, (4) ditto Dingiri Appuhamy	Chena	2 2 38
D 951	Nugagahamulahena	(1) Imiya Mudiyansele Ausadahamy, (2) ditto Kalu Banda, (3) ditto Loku Banda, (4) ditto Punchi Banda	do.	2 1 5
J 951	Dalupotapillewa	(1) Hatmasinghe Dawayalage Kiri Baiya, (2) ditto Meniki	do.	0 2 13
Q 943C	Delumbugahapillewa	(1) Dissanayaka Mudiyansele Kalu Banda, (2) ditto Dingiri Appuhamy	do.	0 3 21
Z 944	Dewalagawahena	(1) Hitihami Mudiyansele Banda Vidane, (2) ditto Hitihamy	Threshing-floor	1 1 11
13 1/2	Wekandewadepillewa	Preliminary plan 1,297.—Siradunna. Dissanayaka Mudiyansele Kaurala	Chena	0 1 10

Upset price at Rs. 16 to Rs. 50 per acre. Further information regarding these lands can be obtained from the Land Settlement Officer, and plans of them from the Surveyor-General.

Colonial Secretary's Office,  
Colombo, December 9, 1920.

GRAEME THOMSON,  
Colonial Secretary.

No. 5,865 S. O.—On Thursday, January 27, 1921, at 11 A.M., the Land Settlement Officer will put up for sale or settlement, at Hiripitiya Resthouse, the under-mentioned portions of Crown land, on the terms authorized by Government. Nine allotments of land situated in the Mahagalboda Egoda korale of the Hiriyala hatpattu division of the Kurunegala District of the North-Western Province.

Lot.	Name of Land.	Name of Claimant.	Description.	Extent. A. R. P.
19	Beligollehena	(1) Ratnayaka Mudiyansele Kiri Banda, (2) ditto Mudiyanse, (3) ditto Kiri Menika, (4) Herath Mudiyansele Ukku Banda, (5) ditto Pinchi Banda	Chena	2 0 30
19A	Waragollahena	(1) Ratnayaka Mudiyansele Kiri Banda, (2) ditto Mudiyanse, (3) ditto Kiri Menika, (4) Herath Mudiyansele Pinchi Banda	do.	0 3 14
27	Wadiyagalagawahena	(1) Kosgolla Kandayalage Pusba, (2) ditto Baiya, (3) ditto Malliya, (4) ditto Kiri Honda, (5) ditto Hatana	do.	1 3 30
31	Kolongahamulagolla	Kosgolla Kandayalage Thenawera	Tobacco	0 2 12
103A	Petmagahena	(1) Degare Arachchillage Mudali Naide, (2) ditto Hamy	Waste land	0 2 26
136A	Delgodahena	Wijesundera Sabapathy Mudiyansele Kirihamy	Chena	1 0 18
136C	Do.	(1) Ratnayaka Mudiyansele Kiri Banda, (2) ditto Mudiyanse, (3) ditto Kiri Menika	do.	1 1 14
136D	Do.	do.	do.	0 3 30
130	Ganhaduagala	(1) Ratnayaka Mudiyansele Mutu Banda, (2) ditto Appuhamy, (3) ditto Kalu Banda	Gala	0 2 30

Upset price at Rs. 16 to Rs. 50 per acre. Further information regarding these lands can be obtained from the Land Settlement Officer, and plans of them from the Surveyor-General.

Colonial Secretary's Office,  
Colombo, December 9, 1920.

GRAEME THOMSON,  
Colonial Secretary.

No. 5,866 S. O.—On Saturday, January 15, 1921, at 12 noon, the Land Settlement Officer will put up for sale or settlement, at Narammala Resthouse, the under-mentioned portions of Crown land, on the terms authorized by Government. Three allotments of land situated in the Meddeketiya and Tissawa korales of Dewamedi hatpattu division of the Kurunegala District of the North-Western Province.

Lot.	Name of Land.	Name of Claimant.	Description.	Extent. A. R. P.
U 65	Nugagahamulahena	(1) C. Tennakoon, Ratemahatmaya, (2) Una Muna Muhammadu	Low jungle	2 1 22
B 66	Kanda-addrarawatta	(1) K. Dingiri Banda, (2) F. J. Lucas Fernando of Norwood, Havelock town	Garden	1 1 15
C 66	Do.	do.	do.	0 0 18

Upset price at Rs. 16 to Rs. 50 per acre. Further information regarding these lands can be obtained from the Land Settlement Officer, and plans of them from the Surveyor-General.

Colonial Secretary's Office,  
Colombo, December 9, 1920.

GRAEME THOMSON,  
Colonial Secretary.

No. 5,867 S. O.—On Friday, January 28, 1921, at 12 noon, the Land Settlement Officer will put up for sale or settlement, at Chilaw Kachcheri building, the under-mentioned portions of Crown land, on the terms authorized by Government. Three allotments of land situated in the Yagam pattu of the Pitigal korale north division of the Chilaw District of the North-Western Province.

Lot.	Name of Land.	Name of Claimant.	Description.	Extent. A. R. P.
5A	Kumbukgahawatta	Crown encroachment by Tenandalu Mudiyansele Bandirala	Garden	0 3 27

Lot.	Name of Land.	Name of Claimant.	Description.	Extent.		
				A.	R.	P.
5B	Polambagahawatta	Crown encroachment by Randeni Patirannehelage Rhami	Garden	0	3	15
2AV	Kahatagahahena <i>alias</i> Kalu-habaralagahawatta	Crown encroachment by Randeni Patirannehelage Rhami	do.	1	0	25

Upset price at Rs. 16 to Rs. 50 per acre. Further information regarding these lands can be obtained from the Land Settlement Officer, and plans of them from the Surveyor-General.

Colonial Secretary's Office,  
Colombo, December 15, 1920.

GRAEME THOMSON,  
Colonial Secretary.

No. 5,868, S. O.—On Friday, January 28, 1921, at 12 noon, the Land Settlement Officer will put up for sale or settlement, at Chilaw Kachcheri building, the under-mentioned portions of Crown land, on the terms authorized by Government. Five allotments of land situated in the Yagam pattu of Pitigal korale south division of the Chilaw District of the North-Western Province.

Preliminary plan 1,203.—Karawita-agare.

Lot.	Name of Land.	Name of Claimant.	Description.	Extent.		
				A.	R.	P.
6435½B	Kohombagahawatta	Mutunayakepedige Bilinda	Garden	0	2	6
6435½C	Kumbukgahahakumbura	do.	Paddy field	0	0	22

Preliminary plan 2,753.—Karawita-agare.

12528	Meegahawatta	Rankotpedige Tikira	Garden	1	0	23
12529A	Kongahawatta	Crown encroachment by Rankotpedige Sindi	do.	0	2	9
12529B	Ketakelagahawatta	Crown encroachment by Rankotpedige Tikira	do.	0	3	32

Upset price at Rs. 16 to Rs. 50 per acre. Further information regarding these lands can be obtained from the Land Settlement Officer, and plans of them from the Surveyor-General.

Colonial Secretary's Office,  
Colombo, December 15, 1920.

GRAEME THOMSON,  
Colonial Secretary.

### LAND ACQUISITION NOTICES.

HAVING been duly directed by the Governor, with the advice of the Executive Council, acting under the provisions of "The Land Acquisition Ordinance of 1876," section 6, to take order for the acquisition of the following lands, required for a public purpose, namely, latrines at Matugobe, to wit:—

Final village plan 169. Village—Matugobe.

Lot.	Name of Land.	Description.	Name of Claimant.	Extent.		
				A.	R.	P.
87C	Potumullehena <i>alias</i> Sadiris de Silva's estate	Native garden	H. Bastian Silva and others	0	0	20
87D	Imbulgodawatta	do.	R. K. Manis de Silva and others	0	0	1·2

I hereby give public notice, as required by section 7, that the Government proposes to take possession of the lands. All persons interested in the aforesaid lands are hereby required to appear personally or by agent before me at Matara Kachcheri on February 14, 1921, at 11 A.M., and to state the nature of their respective interests in the lands, and the amount and particulars of their claims to compensation for such interests.

Matara Kachcheri,  
December 13, 1920.

W. L. MURPHY,  
Assistant Government Agent.

### LAND RESUMPTION NOTICES.

WHEREAS the allotments of land described in the schedule hereunto annexed, containing in extent 1 acre 2 roods and 33 perches, situated in the village Neduverempu, in the Mantai north pattuwa of the Mantai division of the Mannar District of the Northern Province, which have been alienated by and on behalf of the Crown, appear to me to have been abandoned by the owners thereof for the last eight years and upwards; and whereas such owners or any persons lawfully claiming under them cannot be ascertained, notwithstanding all diligent and reasonable inquiries thereunto made by me:

Now know all men concerned that I, Baxandall Constantine, Government Agent of the Northern Province, by virtue of the powers vested in me by the Ordinance No. 4 of 1887, and with the sanction of His Excellency the Governor, do hereby declare, that if no claim to the said lands by or on behalf of any person able to establish a title thereunto is made to me on or before December 22, 1921, the same will be resumed by the Crown in terms of the 2nd section of the said Ordinance.

Given under my hand this 18th day of November, 1920.

B. CONSTANTINE,  
Government Agent.

SCHEDULE REFERRED TO.

Lot.	Name of Land.	Village.	Extent.		
			A.	R.	P.
1655	Puliyadimoddaithoddam	Neduverempu	0	3	19
1656	Do.	do.	0	3	14
Shown in preliminary plan 473 dated July 7, 1882.			1	2	33