



# Ceylon Government Gazette

Published by Authority.

No. 7,151 — THURSDAY, DECEMBER 23, 1920.

## Part III. — Lands.

Separate paging is given to each Part in order that it may be filed separately.

	PAGE		PAGE		PAGE
Land Settlement Notices :—		Land Sales by the Government Agents :—		Land Sales by the Settlement Officer :—	
Final Orders ..	2019	North-Western Province ..	—	Northern Province ..	—
Preliminary Notices ..	—	North-Central Province ..	2056	Eastern Province ..	—
Land Sales by the Government Agents :—		Province of Uva ..	—	North-Western Province ..	—
Western Province ..	2051	Province of Sabaragamuwa ..	2058	North-Central Province ..	—
Central Province ..	2053	Land Sales by the Settlement Officer :—		Province of Uva ..	—
Southern Province ..	—	Western Province ..	—	Province of Sabaragamuwa ..	—
Northern Province ..	2053	Central Province ..	—	Land Acquisition Notices ..	2061
Eastern Province ..	2056	Southern Province ..	2060	Land Resumption Notices ..	2062

### FINAL ORDERS.

#### Mannar S. O. No. 55.

#### Order under Section 2 of "The Waste Lands Ordinances of 1897, 1899, 1900, and 1903," declaring Lands to be Crown Property.

In the matter of the lands commonly called or known as Veppal forest reserve, Kal-aru, &c., situate in the Musali South of the Musali division of the Mannar District, in the Northern Province, and of "The Waste Lands Ordinances of 1897, 1899, 1900, and 1903."

THE notice required by section 1 of "The Waste Lands Ordinances of 1897, 1899, 1900, and 1903," having been duly published in manner prescribed by that section in respect of the above-named lands (*vide* Notice No. 7,556), and no claim having been made to the said lands or to any interest therein; within the period of three months from the date specified in the said notice, I, Frederick Lewis, Special Officer appointed under section 28 of the said Ordinances, under and by virtue of the powers vested in me in that behalf by section 2 of the said Ordinances, do hereby on this 1st day of October, 1920, order and declare that the said lands, as more fully described herein below, situate in the Musali South of the Musali division of the Mannar District, in the Northern Province, and shown as lots 1, 4, 1½, 1½ and 10 in forest survey preliminary plan 5,192 and in the annexed diagrams, and containing in extent 17,226 acres 3 roods and 38 perches, are the property of the Crown.

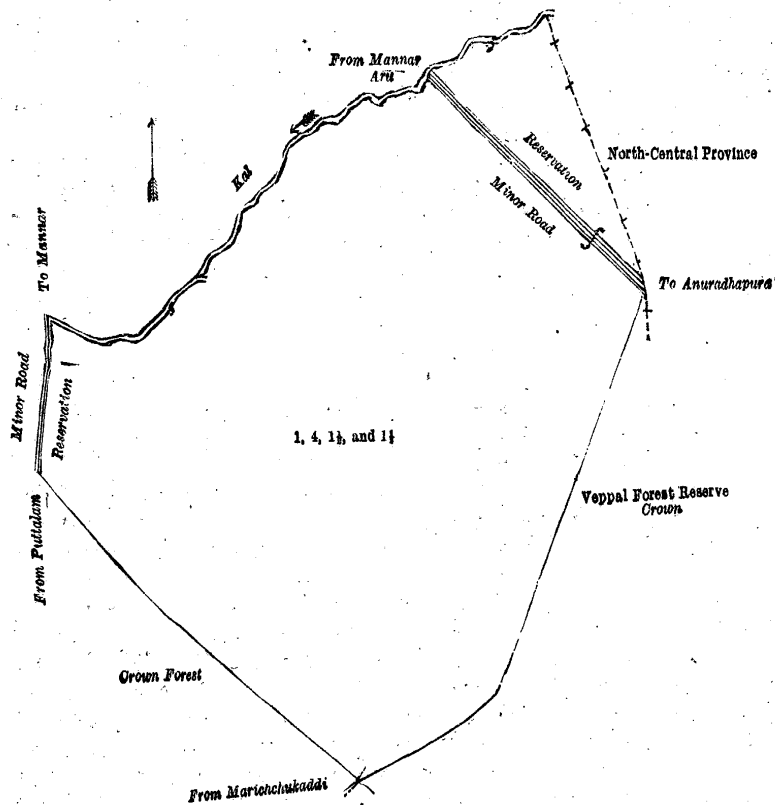
#### Description of the Lands referred to.

The following lots situated in the Musali South of the Musali division of the Mannar District, in the Northern Province, as described in the annexed diagrams :—

#### I.—Forest survey preliminary plan 5,192.

Lot.	Name of Land.	Extent, A. R. P.	Lot.	Name of Land.	Extent, A. R. P.
1 ..	Veppal forest reserve	.. 17,086 3 11	1½ ...	Reservation	.. 17 0 8
4 ..	Kal-aru	.. 74 0 11			
1½ ..	Road	.. 10. 0 16			
					17,188 0 6

and bounded as follows : on the north by the Kal-aru; on the east by the boundary of the North-Central Province, Veppal forest reserve declared to be the property of the Crown under the Waste Lands Ordinances; on the south by Veppal forest reserve declared to be the property of the Crown under the Waste Lands Ordinances, the Crown forest; on the west by the Crown forest, the minor road from Puttalam to Mannar.



Surveyor-General's Office,  
Colombo, May 6, 1920.

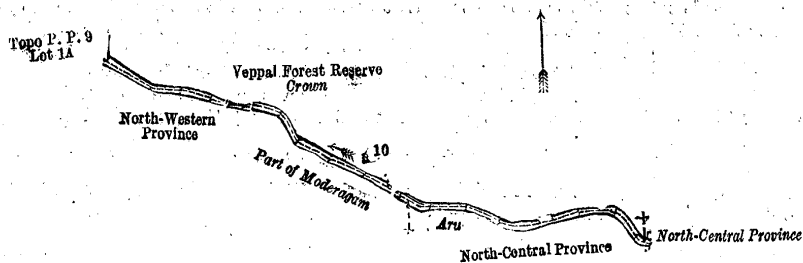
Scale of 128 Chains to an Inch.

G. K. THORNHILL,  
for Acting Surveyor-General.

II.—Forest survey preliminary plan 5,192.

Lot.	Name of Land.	Extent, A. R. P.
10	Part of Moderagam-arū	38 3 32

and bounded as follows: on the north by Veppal forest reserve declared to be the property of the Crown under the Waste Lands Ordinances; on the east by the boundary of the North-Central Province; on the south by the boundary of the North-Central Province (part of Moderagam-arū), the boundary of the North-Western Province (part of Moderagam-arū); on the west by topo P. P. 9/lot 1A.



Surveyor-General's Office,  
Colombo, May 6, 1920.

Scale of 64 Chains to an Inch.

G. K. THORNHILL,  
for Surveyor-General.

October 1, 1920.

FREDERICK LEWIS,  
Special Officer.

**Kurunegala S. O. No. 3,057.****Order under Section 4, Sub-section (1), of "The Waste Lands Ordinances of 1897, 1899, 1900, and 1903."**

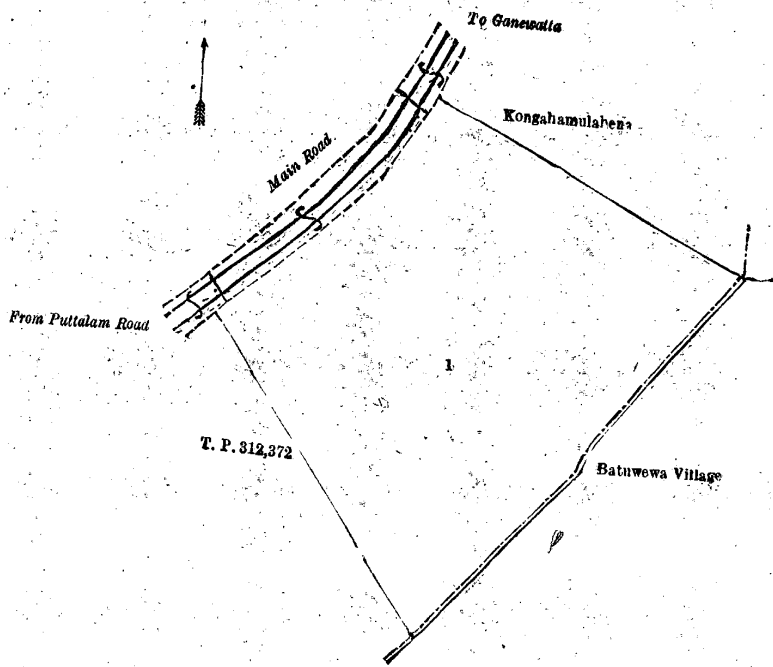
In the matter of the land commonly called or known as Bogahamulahena *alias* Wellandikomagawahena, situate in the village of Amunugama, in the Mahagalboda Megoda korale of the Weudawili hatpattu of the Kurunegala District, in the North-Western Province, and of "The Waste Lands Ordinances of 1897, 1899, 1900, and 1903."

WHEREAS in pursuance of section 1 of the said Ordinances it was duly declared and notified on the 24th day of October, 1919, that if no claim to the land commonly called or known as Bogahamulahena *alias* Wellandikomagawahena, situate in the village of Amunugama, in the Mahagalboda Megoda korale of the Weudawili hatpattu of the Kurunegala District, in the North-Western Province, containing in extent 7 acres 2 roods and 1 perch, and shown as lot 1 in preliminary plan 4,881/302 and in the annexed diagram, was made to Howard Orme Fox, Special Officer appointed under section 28 of the said Ordinances, within the period of three months from the date specified in the said notice, such land would be declared the property of the Crown, and dealt with on account of the Crown (*vide* Notice No. 7,381):

And whereas (1) Mahamarakkalage Carolis Fernando, (2) ditto Thelenis *alias* Themis Fernando made claim thereto, and Howard Orme Fox, Special Officer appointed under section 28 of the said Ordinances, made due inquiry into such claim, and whereas the said claimants and the aforesaid Howard Orme Fox, came to an agreement in writing dated the 9th day of June, 1920, concerning the said land, under section 4, sub-section (1), of the said Ordinances, whereby it was agreed that the said claimants should be declared the purchasers of the said land, upon payment on or before the 9th day of September, 1920, to the Settlement Officer, of a sum of Rupees One hundred and Sixty-eight and Cents Ninety only (Rs. 168.90), as the purchase amount of the said land, and whereas the said amount has been duly paid; and whereas the said claimants have notified to me in writing their desire that the name of the purchaser of the said land should be given as Don Louis Joseph Wijewardena he, the said Don Louis Joseph Wijewardena is hereby, declared to be the purchaser of the said land, as more fully described herein below.

*Description of the Land referred to.*

The land commonly called or known as Bogahamulahena *alias* Wellandikomagawahena, situate in the village of Amunugama, in the Mahagalboda Megoda korale of the Weudawili hatpattu of the Kurunegala District, in the North-Western Province, containing in extent 7 acres 2 roods and 1 perch, shown as lot 1 in preliminary plan 4,881/302 and in the annexed diagram; and bounded as follows: on the north by the main road from Puttalam to Ganewatta, Kongahamulahena claimed by R. M. K. Samy Kangany; on the east by Kongahamulahena claimed by R. M. K. Samy Kangany; on the south by the village limit of Batuwewa, T. P. 312,372; on the west by T. P. 312,372, the main road from Puttalam to Ganewatta.



Surveyor-General's Office,  
Colombo, September 12, 1919.

Scale of 4 Chains to an Inch.

H. P. HARRISON,  
for Surveyor-General.

September 23, 1920.

W. E. WAIT,  
Special Officer.

**Puttalam S. O. No. 41.****Order under Section 4, Sub-section (1), of "The Waste Lands Ordinances of 1897, 1899, 1900, and 1903," declaring Lands to be Crown Property.**

In the matter of the lands commonly called or known as Ratambala-oya (part of stream), Oyagawahena (reservation for Ratambala-oya), &c., situate in the village of Adammane, in the Kumarapallam pattu korale of the Demala hatpattu of the Puttalam District, in the North-Western Province, and of "The Waste Lands Ordinances of 1897, 1899, 1900, and 1903."

WHEREAS in pursuance of section 1 of the said Ordinances it was duly notified on the 14th day of February, 1919, that if no claim to the lands commonly called or known as Ratambala-oya (part of stream), Oyagawahena (reservation for Ratambala-oya), &c., situate in the village of Adammane, in the Kumarapallam pattu korale of the Demala hatpattu of the Puttalam District, in the North-Western Province, containing in extent 569 acres 3 roods and 16 perches, and shown as lots 1, 2, 3, 4, 5, 6, 9, 10, 11, 12, 13, 14, 15, 17, 19, 20, 21, 22, 23, 24, 25, 26, 27, 28, 29, 30, 31, 32, 33, and 34 in block survey preliminary plan 1,780 and in the annexed diagram, was made to John Murray Davies, Special Officer appointed under section 28 of the said Ordinances, within the period of three months from the date specified in such notice, such lands would be declared the property of the Crown, and dealt with on account of the Crown (*vide* Notice No. 7,124):

And whereas (1) Balasuriya Mudiyansele Dingiri Menika, (2) Wanaviraja Wasala Mudiyansele Tikiri Banda and (3) Kiri Banda Wanaviraja made claim thereto, and whereas the said claimants entered into two agreements writing dated the 3rd day of October, 1919, and 30th day of September, 1919, whereby in consideration of the Settler, Officer settling as private property outside the Waste Lands Ordinances, 10 acres more or less of lots 15, 16, and 24 of the notice, and of the block survey preliminary plan 1,780, now shown as lots 15A, 15B, 15C, 16, 16A, 16B, 24A, 24B, and 24C on the same plan, they withdrew claim to the above-mentioned lots 1, 2, 3, 4, 5, 6, 9, 10, 11, 12, 13, 14, 15, 17, 19, 20, 21, 22, 23, 24, 25, 26, 27, 28, 29, 30, 31, 32, 33, and 34 of this order, I, Harry Chambers Toller, Special Officer appointed under section 28 of the said Ordinances, under and by virtue of the powers vested in me in that behalf by section 4 of the said Ordinances, do hereby on this 2nd day of September, 1920, order and declare under section 4, sub-section (1), of the said Ordinances, that the said lands, as more fully described herein below, are the property of the Crown.

*Description of the Lands referred to.*

The following lots situated in the village of Adammane, in the Kumarapallam pattu korale of the Demala hatpattu of the Puttalam District, in the North-Western Province, as described in the annexed diagram :—

Block survey preliminary plan 1,780.

Lot.	Name of Land.	Extent, A. R. P.	Lot.	Name of Land.	Extent, A. R. P.
1	Ratambala-oya (part of stream)	3 1 11	21	Paragawahenyaya (reservation for minor road)	0 1 14
2	Oyagawahena (reservation for Ratambala-oya)	22 0 29	22	Adammanemukalana (do.)	2 1 22
3	Adammanemukalana	49 1 34	23	Do.	24 2 37
4	Para (cart track)	0 0 17	24	Ambalamagawahenyaya	50 2 29
5	Kudawewkotuwa (abandoned tank)	2 2 5	25	Weli-ela (stream)	0 0 9
6	Adipara (footpath)	0 0 2	26	Wewalangahena	0 1 38
9	Radaelahenyaya	20 3 4	27	Wewagawakele	0 3 24
10	Adipara (footpath)	0 0 8	28	Adammane Mahawewa (abandoned tank and bund)	17 3 29
11	Radaelagawahenyaya	21 1 21	29	Gansabhawa para (road)	4 3 6
12	Para (part of minor road)	0 1 16	30	Adammanemukalana	66 3 35
13	Paragawahena (reservation for road)	0 2 6	31	Paluwewe-ela (stream)	0 3 5
14	Rada-ela (stream)	1 1 24	32	Adammanemukalana	43 0 17
15	Radaelagawahena (reservation for stream)	2 0 3	33	Mala-ela (stream)	1 0 0
17	Para (road)	0 0 18	34	Adammanemukalana	230 0 37
19	Ambalamagawahena (reservation for road)	0 0 17			569 3 16
20	Para (minor road) (part)	1 0 19			

and bounded as follows : on the north by the boundary of the Kumarawanni pattu korale (part of Ratambala-oya, the village limit of Waduessakotuwa) ; on the east by the village limit of Katupota ; on the south by the village limit of Pottukulama ; on the west by the village limit of Wendakaduwa.

NOTE.—The following lots lying within the above-mentioned boundaries are excluded from this order, and their aggregate acreage of 24 acres and 21 perches is not included in the acreage of 569 acres 3 roods and 16 perches given above :—

Block survey preliminary plan 1,780.

Lot.	Name of Land.	Extent, A. R. P.	Lot.	Name of Land.	Extent, A. R. P.
A 7	Adammanekumburuyaya	9 3 2	B 16A	Adipara (footpath)	0 0 7
A 8	Kamata (threshing floor)	0 0 14	B 16B	Do. (do.)	0 0 6
18	Ambalamagawahena (T. P. 251,995)	4 0 19	B 24A	Ambalamagawahenyaya	1 1 17
B 15A	Radaelagawahena	1 3 34	B 24B	Do.	1 0 15
B 15B	Do.	2 1 2	B 24C	Do.	0 1 27
B 15C	Do.	2 3 29			
B 16	Adipara (footpath)	0 0 9			24 0 21

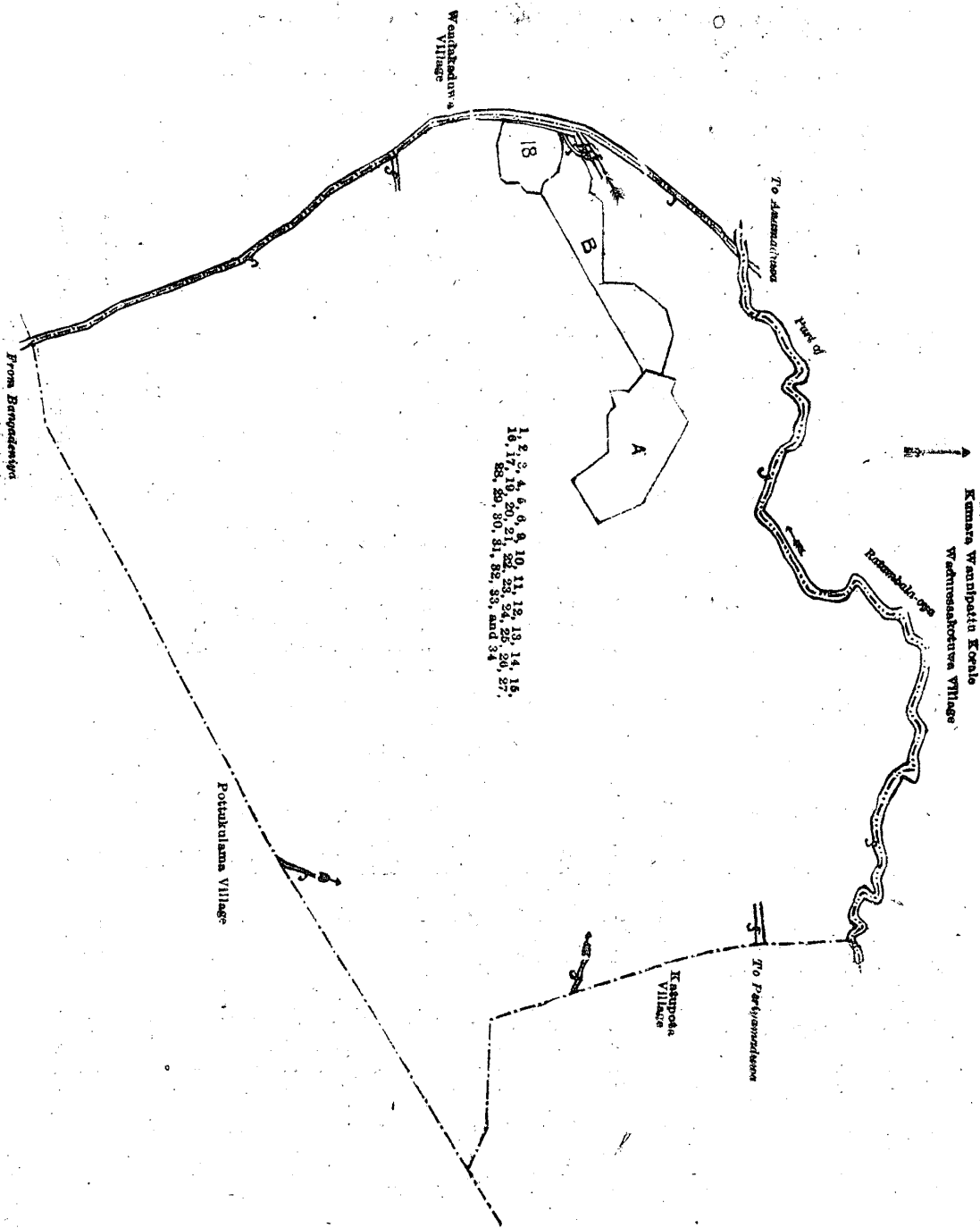
[For Diagram see page 2023.]

Anuradhapura S. O. No. 1,065.

Order under Section 2 of "The Waste Lands Ordinances of 1897, 1899, 1900, and 1903," declaring Lands to be Crown Property.

In the matter of the lands commonly called or known as Kotakandekela, ela, landa, &c., situate in the village of Kunu Uragama, in the Elimeda tulana of the Kanadara korale of the Nuwaragam palata, in the North-Central Province, and of "The Waste Lands Ordinances of 1897, 1899, 1900, and 1903."

The notice required by section 1 of "The Waste Lands Ordinances of 1897, 1899, 1900, and 1903," having been duly published in manner prescribed by that section in respect of the above-named lands (*vide* Notice No. 7,449), and no claim having been made to the said lands or to any interest therein within the period of three months from the date specified in the said notice, I, Norman Albert Hampton, Special Officer appointed under section 28 of the said Ordinances, under and by virtue of the powers vested in me in that behalf by section 2 of the said Ordinances, do hereby on this 31st day of March, 1920, order and declare that the said lands, as more fully described herein below, situate in the village of Kunu Uragama, in the Elimeda tulana of the Kanadara korale of the Nuwaragam palata, in the North-Central Province, and shown as lots 1, 2, 3, 4, 5, 7, 8, 9, 10, 11, 12, 13, 14, 15, 16, 17, 18, 19, 20, 21, 22, 23, 24, 25, 28, 29, 30, 32, 33, 33A, 33D, 33C, 36, 41, 42, 43, 44, 45, 45A, 45B, 45C, 47, 51, 53, 56, 57, and 57A in block survey preliminary plan 771 and in the annexed diagram, and containing in extent 862 acres 3 roods and 28 perches, are the property of the Crown.



Surveyor-General's Office,  
Colombo, August 10, 1920.

Scale of 16 Chains to an Inch.

C. R. LUNDIE,  
for Surveyor-General.

September 2, 1920.

H. C. TOLLER,  
Special Officer.

*Description of the Lands referred to.*

The following lots situated in the village of Kuru Uragama, in the Elimeda tulana of the Kanadara korale of the Nuwaragam palata, in the North-Central Province, as described in the annexed diagram:—

Block survey preliminary plan 771.

Lot.	Name of Land.	Extent, A.	R.	P.	Lot.	Name of Land.	Extent, A.	R.	P.
1	Kotakandekela	113	1	38	12	Pinparalanda	107	3	12
2	Ela	0	2	37	13	Timbiri-ela	0	2	31
3	Landa	47	2	29	14	Pinpara	0	1	29
4	Ratmalewetiyeewa (tank and bund)	10	0	26	15	Pinparalanda	31	2	37
5	Landa (reservation for tank bund)	1	1	35	16	Pinpara	1	1	25
7	Ela	0	3	1	17	Pinparalanda	117	3	1
8	Landa (reservation for stream)	2	3	29	18	Cart track	0	1	30
9	Pinparalanda (chena reserve)	149	2	21	19	Mahagodaland	18	0	31
10	Do. (reservation for cart track)	0	3	18	20	Footpath	0	0	13
11	Cart track	0	2	26	21	Minipitiya (cemetery)	0	2	0

Lot.	Name of Land.	Extent, A. R. P.	Lot.	Name of Land.	Extent, A. R. P.
22 ..	Path (reservation to cemetery)	0 0 5	43 ..	Ela	0 0 2
23 ..	Cart track	0 0 20	44 ..	Footpath	0 0 1
24 ..	Landa	0 2 21	45 ..	Weralakatuwa	24 0 2
25 ..	Tisbamba (sanitary reserve)	2 3 34	45A ..	Do.	9 0 13
28 ..	Wekandebima (reservation for tank bund)	3 0 4	45B ..	Do.	9 0 19
29 ..	Kunu Uragamawewa (tank and bund)	44 0 13	45C ..	Do.	5 2 2
30 ..	Horow-ela	0 0 2	47 ..	Footpath	0 0 7
32 ..	Footpath	0 0 29	51 ..	Horow-ela	0 0 2
33 ..	Mylagahahena	6 0 0	53 ..	Weralakatuwa (reservation for tank bund)	4 1 0
33A ..	Mylagahahena	1 2 17	56 ..	Footpath	0 0 20
33B ..	Do.	2 1 35	57 ..	Mattagodalanda	117 3 20
33C ..	Do. (reservation for footpath)	0 0 8	57A ..	Weralakatuwa	0 3 35
36 ..	Landa	8 1 7			
41 ..	Do. (reservation for tank bund)	1 1 37			862 3 28
42 ..	Alutwewa (tank and bund)	13 1 3			

and bounded as follows : on the north by the village limit of Karambankulama ; on the east by the village limit of Sippukulama, the village limit of Weruppankulama ; on the south by the village limit of Weruppankulama ; on the west by the village limit of Kurunjankulama, the village limit of Karambankulama.

NOTE.—The following lots lying within the above-mentioned boundaries are excluded from this order, and their aggregate acreage of 119 acres and 5 perches is not included in the acreage of 862 acres 3 roods and 28 perches given above :—

Block survey preliminary plan 771.

Lot.	Name of Land.	Extent, A. R. P.	Lot.	Name of Land.	Extent, A. R. P.
6 ..	Landa (T. P. 240,701)	3 3 25	c 46 ..	Accarawela	0 2 6
26 ..	Gangoda	0 0 26	c 48 ..	Do.	0 0 29
27 ..	Do.	2 0 36	c 49 ..	Do. (T. Ps. 157,337 and 229,826)	20 2 15
A 31 ..	Puranawela	21 3 36	c 50 ..	Do.	0 2 14
A 34 ..	Accarawela (T. P. 214,002)	9 0 0	c 55 ..	Mattagodalanda (T. P. 336,436)	3 1 4
A 35 ..	Do.	2 0 13	52 ..	Kumbukwewa (tank and bund)	42 0 10
B 37 ..	Landa	4 1 39	54 ..	Horow-ela	0 0 2
B 38 ..	Do.	0 0 11			
B 39 ..	Do. (T. P. 226,839)	7 2 38			119 0 5
B 40 ..	Landa	0 0 21			

[For Diagram see page 2025.]

Anuradhapura S. O. No. 1,066.

Order under Section 2 of "The Waste Lands Ordinances of 1897, 1899, 1900, and 1903," declaring Lands to be Crown Property.

In the matter of the lands commonly called or known as Ela (stream), half the area of ela, reservation and path to paddy field, Wekandekela, situate in the village of Pudukkulama, in the Elimeda tulana of the Kanadara korale of the Nuwaragam palata, in the North-Central Province, and of "The Waste Lands Ordinances of 1897, 1899, 1900, and 1903."

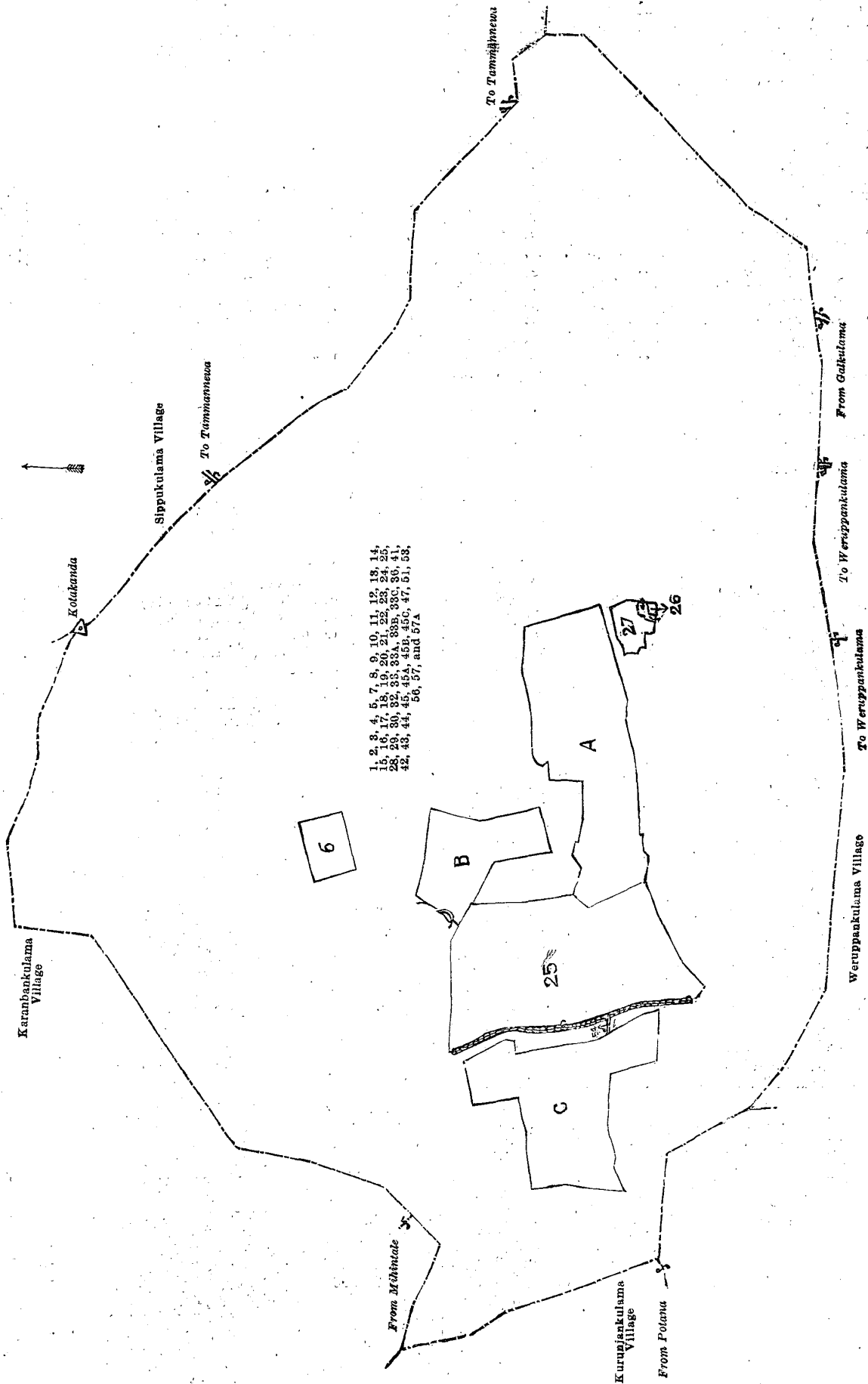
THE notice required by section 1 of "The Waste Lands Ordinances of 1897, 1899, 1900, and 1903," having been duly published in manner prescribed by that section in respect of the above-named lands (*vide* Notice No. 7,448), and no claim having been made to the said lands or to any interest therein within the period of three months from the date specified in the said notice, I, Norman Albert Hampton, Special Officer appointed under section 23 of the said Ordinances, under and by virtue of the powers vested in me in that behalf by section 2 of the said Ordinances, do hereby on this 12th day of April, 1920, order and declare that the said lands, as more fully described herein below, situate in the village of Pudukkulama, in the Elimeda tulana of the Kanadara korale of the Nuwaragam palata, in the North-Central Province, and shown as lots 1, 10, 11, 12, 15, 18, 19, 20, 21, 22, 23, 25, 26, 28, 29, 32, 33, 35, 37, 38, 39, 40, 41, 42, 43, 44, 48, 49, 50, 51, 52, 53, 55, 57, 58, 59, 60, 61, 62, 63, 64, 65, 66, 67, 68, 69, 70, 71, 72, 73, 74, 81, 82, 83, 84, 85, 86, 87, 88, 89, 90, 91, 92, 93, 94, 95, and 96 in block survey preliminary plan 779 and in the annexed diagram, and containing in extent 927 acres 1 rood and 1 perch, are the property of the Crown.

Description of the Lands referred to.

The following lots situated in the village of Pudukkulama, in the Elimeda tulana of the Kanadara korale of the Nuwaragam palata, in the North-Central Province, as described in the annexed diagram :—

Block survey preliminary plan 779.

Lot.	Name of Land.	Extent, A. R. P.	Lot.	Name of Land.	Extent, A. R. P.
1 ..	Ela (stream) half the area of ela	0 0 3	33 ..	Tisbamba (sanitary reserve)	2 3 13
10 ..	Reservation and path to paddy field	0 0 16	35 ..	Paranawatta	0 1 4
11 ..	Wekandekela	4 2 18	37 ..	Waste land (reserved for path)	0 0 8
12 ..	Reservation and path	0 0 28	38 ..	Elahena	104 1 27
15 ..	Tisbamba (sanitary reservation)	1 0 2	39 ..	Yoda-ela bund (abandoned)	0 0 28
18 ..	Bund (half the area of bund)	0 0 15	40 ..	Do. (do.)	1 0 3
19 ..	Mahalanda	54 1 3	41 ..	Ela (stream)	0 2 24
20 ..	Kudamukalana	5 2 24	42 ..	Nitulhena	28 1 37
21 ..	Nikawewa bund (bund abandoned)	0 2 16	43 ..	Potane-oya (half area of stream)	3 3 35
22 ..	Ela (stream)	0 0 31	44 ..	Weeragasmukalana	81 0 31
23 ..	Wewekatuwa	3 3 8	48 ..	Wekandebima (reservation for tank bund)	4 3 4
25 ..	Pudukkulamawewa (tank and bund)	85 2 28	49 ..	Panichchakallewewa (tank and bund)	58 1 38
26 ..	Waste land (reservation for tank bund)	1 2 26	50 ..	Madahena	67 3 23
28 ..	Kotuwatta	0 0 14	51 ..	Path (cart track)	0 2 4
29 ..	Horow-ela (channel)	0 1 36	52 ..	Kudawewa (tank and bund)	10 2 26
32 ..	Wekandebima (tank bund reservation)	0 2 20			



Surveyor-General's Office,  
Colombo, August 17, 1920.

Scale of 16 Chains to an Inch.  
N. A. HAMPTON,  
Special Officer.  
March 31, 1920.

H. P. HARRISON,  
for Surveyor-General.

Lot.	Name of Land.	Extent, A. R. P.	Lot.	Name of Land.	Extent, A. R. P.
53	Wekandebima (reservation for tank bund)	1 3 39	73	Horow-ela (channel)	0 0 7
55	Adipara, footpath	0 0 10	74	Waste land (reservation for Horow-ela)	0 0 14
57	Path (cart track)	0 0 16	81	Ilipathahena (chena reservation)	1 2 10
58	Waste land (reservation for pathway to cemetery)	0 0 20	82	Yoda-ela bund (abandoned)	0 0 34
59	Cemetery (cemetery)	0 2 1	83	Waragahahena (chena reserve)	5 0 12
60	Nitulhena	117 0 36	84	Para (path and reservation)	0 0 6
61	Pinpara (half the area of road)	0 0 39	85	Pinpara (pinpara)	2 1 3
62	Nugagahahena (chena reserve)	6 0 7	86	Puhulhena (chena reservation)	10 0 32
63	Kabaragoyawewa (tank and bund abandoned)	0 3 14	87	Path (cart track), existing path and reservation	0 2 4
64	Millagahahena (chena reserve)	62 1 6	88	Serugahayaya (chena reserve)	110 3 24
65	Kuda Sippukulamewewa (tank and bund)	15 1 24	89	Yoda-ela bund (abandoned)	0 0 3 6
66	Parehena (chena reservation)	0 3 19	90	Palugahamukalana	17 1 4
67	Para (path and reservation)	0 0 25	91	Pita-ela (stream)	1 3 38
68	Yoda-ela bund (abandoned)	0 2 6	92	Path (foothpath)	0 0 10
69	Walshena (chena reservation)	1 1 15	93	Ehatugahamukalana	15 2 26
70	Ela (stream)	0 0 38	94	Potane-oya (half the area of stream)	3 3 21
71	Elahena (chena reservation)	4 2 38	95	Karuwalagahamukalana (reservation for Potane-oya)	16 1 37
72	Wekandebima (reservation for tank bund)	2 0 12	96	Potane-oya (half the area of stream)	0 3 35
					927 1 1

and bounded as follows: on the north by the village limit of Galmaduwa, the village limit of Surukkulama; on the east by the village limit of Ihalagama, the village limit of Tirappane; on the south by the village limit of Tirappane, the village limit of Mankulama (part of Potane-oya); on the west by the village limit of Mankulama (part of Potane-oya), the village limit of Karadikkulama (part of Potane-oya).

NOTE.—The following lots lying within the above-mentioned boundaries are excluded from this order, and their aggregate acreage of 124 acres and 37 perches is not included in the acreage of 927 acres 1 rood and 1 perch given above:—

Block survey preliminary plan 779.

Lot.	Name of Land.	Extent, A. R. P.	Lot.	Name of Land.	Extent, A. R. P.
A 2	Accarawela (T. P. 182,630)	2 3 6	24	Wewukatuwa (T. P. 336,394)	2 0 0
A 3	Puranawela	37 2 0	36	Pareaccara (T. P. 197,266)	0 3 23
A 4	Accarawela (T. P. 167,970)	6 1 12	B 45	Alutwela	0 1 10
A 5	Do.	0 3 12	B 46	Maha-accara (T. Ps. 159,783, 157,820, and 182,631)	26 0 32
A 6	Do.	0 2 33	B 47	Alutwela	2 0 19
A 7	Do. (T. Ps. 260,954 and 277,420)	6 2 30	54	Accarabima (T. P. 195,669)	5 3 14
A 8	Do.	0 0 20	C 75	Accarawela (T. P. 121,034)	3 3 10
A 9	Kehelwatta	0 0 26	C 76	Chena (land unclaimed by Crown)	0 0 12
A 13	Gangoda	1 1 0	C 77	Do. (do.)	0 0 10
A 14	Alutwatta (T. P. 336,324)	0 3 25	C 78	Do. (do.)	0 0 15
A 16	Wekande-accara (T. Ps. 275,366, 276,157, 276,111, & 305,525)	8 2 24	C 79	Do. (do.)	0 0 13
A 17	Punchiwatta	0 0 14	C 80	Do. (do.)	0 0 9
A 27	Wela	2 2 29	56	Ehatugahalanda	8 0 12
A 30	Alutwatta	0 0 25			
A 31	Gangoda	5 1 26			
A 34	Paranawatta	0 1 16			
					124 0 37

[For Diagram see pages 2027 and 2028.]

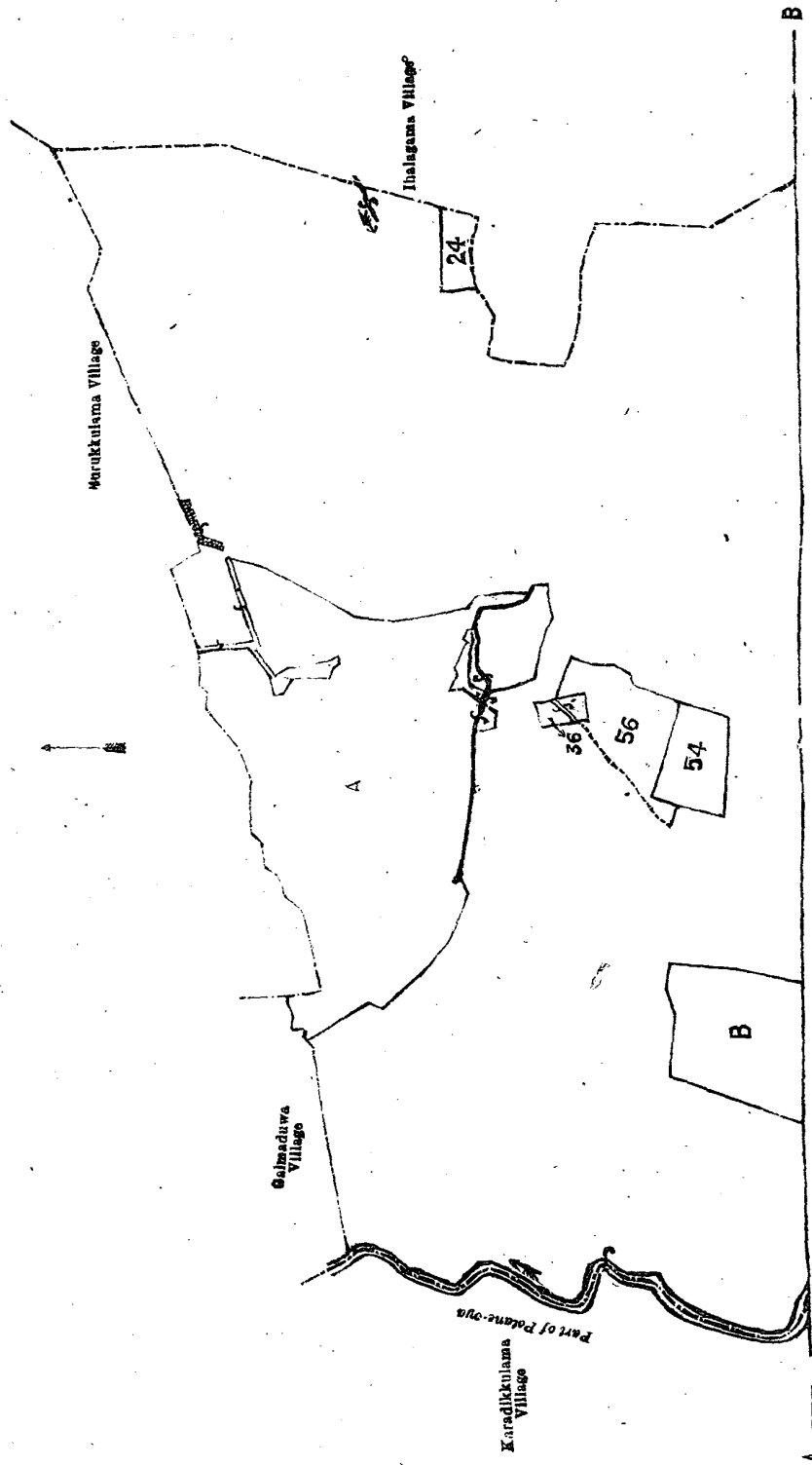
Uva S. O. No. 2,453.

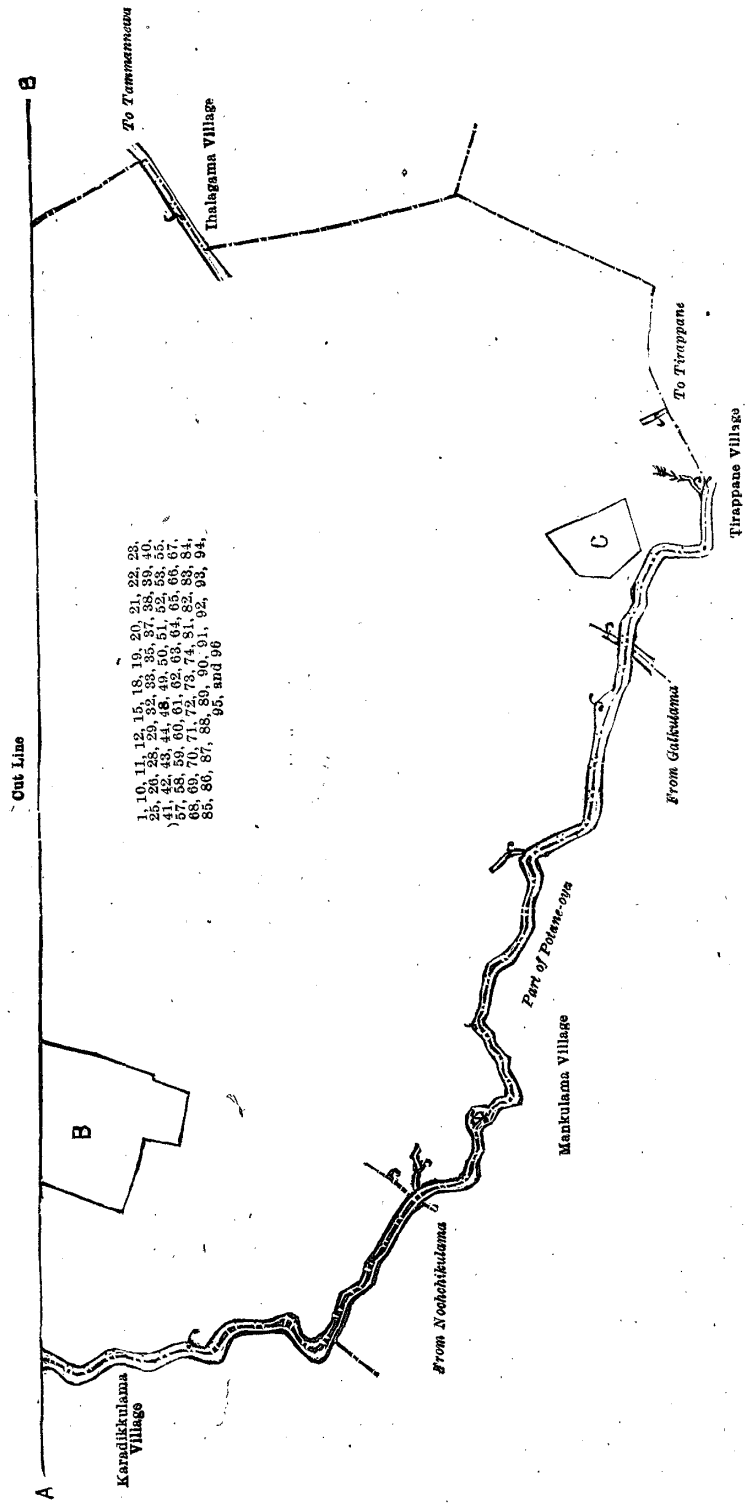
Order under Section 2 of "The Waste Lands Ordinances of 1897, 1899, 1900, and 1903," declaring Lands to be Crown Property.

In the matter of the lands commonly called or known as Minor road, ditch (dry drain), road (Gansabhawa path), &c., situate in the village of Nawalagama, in the Kumbalwela korale of the Yatikinda division, in the Province of Uva, and of "The Waste Lands Ordinances of 1897, 1899, 1900, and 1903."

THE notice required by section 1 of "The Waste Lands Ordinances of 1897, 1899, 1900, and 1903," having been duly published in manner prescribed by that section in respect of the above-named lands (*vide* notice No. 7,318), and no claim having been made to the said lands or to any interest therein, within the period of three months from the date specified in the said notice, I, Mungo Tennent Archibald, Special Officer appointed under section 28 of the said Ordinances, under and by virtue of the powers vested in me in that behalf by section 2 of the said Ordinances, do hereby on this 5th day of August, 1920, order and declare that the said lands, as more fully described herein below, situate in the village of Nawalagama, in the Kumbalwela korale of the Yatikinda division, in the Province of Uva, and shown as lots 3, 4, 8 ½, 14, 16, 17, 38, 49, 51, 53, 56, 57, 60, 61, 63, 66, 67, 68, 69, 70, 71, 72, 73, 74, 75, 76, 78, 79, 88, 90, 91, 93, 95, 100, 103, 105, 106, 107, 110, 111, 128, 129, 132, 134, 142, 149, 153, 155, 179, 180, 182, 185, 188, 191, 194, 195, 196, 199, 203, 204, 207, 209, 217, 219, 221, 223, 226, 231, 233, 237, 247, 254, 255, 258, 263, 280, 282, 285, 286, 287, 288, 289, 290, 292, 293, 294, 295, 297 ½, 299, 305, 310, 313, 315, 316, 318, 320, 333, 334, 338, 341, 342, 346, 348 ½, 356, 359, 370, 371, 379, 380, 383, 392, 393, 400, 417, 419, 422, 422 ½, 424, 424 ½, 425, 426, 428, 432, 433, 436, 438, 440, 441, 443, 446, 448, 449, 450, 451, 452, 454, 455, 456, 458, 459, 460, 461, 471, 472, 496, 500, 501, 502, 507, 508, 512, 514, 522, 523, 527, 543, 545, 557, 558, 571, 573, 574, 575, 577, 578, 579, 580, 585, 587, 593, 594, 597, 599, 607, 612, 619, 621, 629, 632, 636, 643, 647, 650, 651, 657, 658, 659, 663, 665, 666, 667, 668, 670, 671, 672, 673, 674, 675, 676, 677, 678, 680, 681, 697, 698, 701, 704, 705, 707, 710, 713, 720, 721, 722, 723, 724, 725, 726, 727, 729, 732, 735, 736, 739, 742, 743, 745, 746, 751, 752, 753, 756, 757, 758, 763, 764, 765, 767, 768, 769, 770, 772, 773, 776, 196, 108, 109, 242, 298, 327, 374, 375, 377, 378, 536, 539, 463, 464, 465, 466, 467, 470, 475, 537, 537 ½, 538, 553, 566, 686, 686 ½, 692, and 719 in block survey preliminary plan 1, and in the annexed diagrams, and containing in extent 673 acres 2 roods and 12 perches, are the property of the Crown.







Surveyor-General's Office,  
Colombo, July 29, 1920.

Scale of 16 Chains to an Inch.

H. P. HARRISON,  
for Surveyor-General.

April 12, 1920.

N. A. HAMPTON,  
Special Officer.

## Description of the Lands referred to.

The following lots situated in the village of Nawalagama, in the Kumbalwela korale of the Yatikinda division, in the Province of Uva, as described in the annexed diagrams:—

## I.—Block survey preliminary plan I.

Lot.	Name of Land.	Extent, A. R. P.	Lot.	Name of Land.	Extent, A. R. P.
3	Minor road	1 3 4	219	Sinnanahawilakandura (stream)	2 1 13
4	Ditch (dry drain)	0 0 32	221	Minor road	0 3 7
8	Road (Gansabhawa path)	0 0 12	223	Galatenhenekandura (stream)	0 0 39
8½	Do. ( do. )	0 0 10	226	Annasigalagawekele	0 1 31
14	Mala-dola (dry stream)	0 2 25	231	Ela (channel)	0 0 17
16	Ela (channel)	0 0 19	233	Do. ( do. )	0 0 21
17	Pupule-oya (stream)	8 1 6	237	Do. ( do. )	0 0 9
38	Ela (channel)	0 1 24	247	Do. ( do. )	0 1 14
49	Deiyannekandura (stream)	0 0 10	254	Talagaha-arawekandura (stream)	0 0 15
51	Ela (irrigation channel)	0 0 7	255	Ela (channel)	0 1 3
53	Dehiwatta (reservation for source of water)	0 1 28	258	Gansabhawa path	0 0 3
56	Galendarugahapitiyapatana	12 3 20	263	Footpath	0 0 3
57	Dehiwattepatana <i>alias</i> Pitapolepatana (reservation for check pole)	0 2 35	280	Ambalanelekandura (stream)	0 1 31
60	Huriyagommanakiula (reservation for spring)	0 1 27	282	Ranahinnepatana	68 0 2
61	Footpath	0 0 12	285	Kirimadupolahena	6 1 6
63	Asweddumehena (reservation for Gansabhawa path)	0 2 3	286	Ambalamelamukalana	0 0 37
66	Kiulekandura (stream)	0 3 20	287	Ampitiyehelapatana	4 1 37
67	Kandura (dry stream)	0 0 14	288	Ampitiyekanda	12 0 14
68	Helekelepatana, Nelligahagodapatana	12 1 35	289	Ampitiyekanda (reservation for check pole)	0 3 25
69	Lunugedarapatana <i>alias</i> Helekelepatana (reservation for check pole)	0 1 23	290	Gansabhawa path	0 3 18
70	Helekelepatana, Nelligahapatana	13 1 19	292	Ela (irrigation channel)	0 0 4
71	Kandura (dry stream)	0 0 5	293	Do. ( do. )	0 0 13
72	Helekelekandura (stream) (part)	0 1 39	294	Do. ( do. )	0 0 7
73	Kandura (dry stream)	0 0 9	295	Do. ( do. )	0 0 3
74	Helekelepatana <i>alias</i> Lunugedarapatana	4 0 19	297½	Do. (stream)	0 0 4
75	Galgodekandura (stream)	0 0 28	299	Gansabhawa path	0 0 28
76	Lunugedarakele (reservation for source of kandura)	5 3 26	305	Ela (channel)	0 0 10
78	Pathingigaspiyepatana <i>alias</i> Lunugedarapatana	3 2 21	310	Do. ( do. )	0 0 9
79	Ela (irrigation channel)	0 0 3	313	Ambagahakandura (stream)	1 2 29
88	Lunugedarakelekandura (stream and irrigation channel)	0 1 12	315	Mahakumburekandura (stream)	0 2 3
90	Nelligahapatana	2 1 39	316	Mahakumbura-ela (dry stream)	0 0 13
91	Wele-ela (irrigation channel)	0 0 11	318	Ela (channel)	0 0 8
93	Nawela-oya (stream) (part)	1 1 16	320	Do. ( do. )	0 0 8
95	Eribissekandura (stream) (part)	0 0 24	333	Do. ( do. )	0 0 2
100	Badalkumbureaswanata	0 1 17	334	Do. ( do. )	0 0 2
103	Mala-dola (stream)	0 0 8	338	Do. ( do. )	0 0 21
105	Ahpitiyagodapatana	7 2 27	341	Do. ( do. )	0 0 4
106	Kurundugahamadapatana (reservation for kandura)	1 0 39	342	Pinarawekandura (stream)	2 0 29
107	Kurundugahamadapatana (source of Badalkumburekandura)	0 0 7	346	Pinarawa estate (reservation for road)	0 0 9
110	Ranahinnepatana <i>alias</i> Kurundugahamadapatana	47 2 7	348½	Ela (channel)	0 0 4
111	Badalkumburekandura (stream)	0 2 26	356	Do. ( do. )	0 0 12
128	Ela (irrigation channel)	0 3 0	359	Galkotuwekandura (stream)	0 2 24
129	Gansabhawa path	0 1 16	370	Minor road	2 2 1
132	Nawala-oya (stream)	12 0 37	371	Pinarawepatana	6 3 35
134	Kandura (dry stream)	0 0 9	379	Kaboragalapatana	4 3 14
142	Dunukegas-ara ( do. )	0 0 21	380	Do.	8 3 38
149	Nayekandura (stream)	0 1 33	383	Sapatekandura (stream and channel)	0 1 32
153	Ela (irrigation channel)	0 0 4	392	Footpath	0 1 10
155	Ela (outlet)	0 0 10	393	Ela (channel)	0 1 30
179	Weli-ela (irrigation channel)	0 0 6	400	Irrigation channel	0 2 5
180	Kandura (dry stream)	0 0 14	417	Pendaullakandura (stream)	2 2 38
182	Pupuresapatana	15 2 38	419	Ela (channel)	0 1 8
185	Weli-ela (irrigation channel)	0 0 21	422	Meeambagahapatana <i>alias</i> Leangollepatana (reservation for paddy field)	3 3 28
188	Do. ( do. )	0 0 10	422½	Peelehena (reservation for paddy field)	2 0 10
191	Udahalandekandura (stream)	0 0 18	424	Meeambagahapatana (reservation for stream)	1 2 3
194	Udahalandemukalana	1 0 37	424½	Kovilapatana-ela (stream)	0 0 38
195	Pupuresapatana, Moragollepatana, Pupulepatana	31 3 33	425	Meeambagahapatana	23 3 13
196	Maduwigalapatana (reservation for check pole)	1 1 28	426	Gansabhawa path (part)	0 0 3
199	Gansabhawa path	1 0 25	428	Do.	0 0 2
203	Kulukellekandura (stream)	0 0 24	432	Do. (part)	0 0 4
204	Pallepupulehena	0 0 11	433	Do.	0 0 11
207	Ela (channel)	0 1 30	436	Laulugastenna ((reservation for check pole)	0 2 14
209	Pupuresapatana	0 2 36	438	Do. (reservation for cart road)	0 3 13
217	Ela (channel)	0 0 12	440	Do. ( do. )	0 0 11
			441	Do. (forest and stream)	1 1 2
			443	Laulugastennepatana	2 1 25
			446	Liyangollepatana (reservation for cart road)	0 1 27
			448	Road	0 2 0
			449	Laulugastenna	2 3 6
			450	Vetahirapatana	0 3 13
			451	Cart road (part)	0 3 29

Lot.	Name of Land.	Extent, A. R. P.	Lot.	Name of Land.	Extent, A. R. P.
452	Laulugastennepatana	4 0 8	666	Footpath	0 0 3
454	Do. (reservation for cart road)	1 3 38	667	Henepola-arawehena	1 3 30
455	Do. (reservation for Gansabhawa path)	1 0 9	668	Ravine (dry stream)	0 0 20
456	Gansabhawa path	0 1 15	670	Kolahulepatana (reservation for stream)	2 1 13
458	Laulugastennepatana (reservation for Gansabhawa path)	0 1 27	671	Do. (reservation for footpath)	0 3 24
459	Gansabhawa path	0 0 24	672	Ittawelkapallepatana	7 0 24
460	Estate path	0 0 15	673	Path	0 0 30
461	Gansabhawa path	0 0 8	674	Ittawelkapallepatana (reservation for check pole)	0 1 24
471	Road	3 2 4	675	Hompologodatennepatana	94 2 25
472	Udawatakandura (stream)	1 2 11	676	Gansabhawa path	0 0 37
496	Ela (channel)	0 0 10	677	Kaneyagalapatana	8 2 0
500	Mirishenekandura (stream)	0 2 33	678	Konarawekandura (dry stream)	0 1 22
501	Kabaragalapatana (reservation for road)	0 2 34	680	Thelwelimandiyapatana (reservation for stream)	7 2 22
502	Pinarawa estate (do.)	0 2 34	681	Iddabenda-ara (stream)	2 2 22
507	Diyawegirenaellahena (do.)	0 1 15	697	Hunuketa-ara (stream)	2 2 4
508	Do.	0 3 9	698	Gediwelmadapatana (reservation for stream)	5 1 31
512	Ela (channel)	0 1 20	701	Footpath	0 0 1
514	Do. (do.)	0 0 4	704	Do.	0 0 17
522	Stream (dry stream)	0 0 21	705	Thelwelimandiyapatana	0 2 9
523	Wewakandura (dry stream)	2 2 0	707	Road	0 0 32
527	Demoderapatana (reservation for stream)	2 3 4	710	Ela (channel)	0 0 33
543	Road	0 3 36	713	Bogastennehena	3 0 29
545	Do. (part)	0 3 27	720	Atukandurapatana (reservation for Goussa-oya and Hunuketa-ara)	11 2 7
557	Ellawatta	0 0 16	721	Pinnalandehena	1 3 21
558	Do.	0 0 7	722	Do.	0 1 32
571	Kurundugahamadapatana (reservation for cart road)	3 2 15	723	Ela (channel)	0 0 25
573	Kurundugahamadapatana (reservation for check pole)	0 1 39	724	Pinnalandehena	1 1 29
574	Cattle track	0 0 23	725	Kolahulekandura (stream) (part)	4 1 30
575	Kurundugahamadapatana (reservation for cattle track)	0 3 21	726	Hunuketehena (reservation for Kolahulekandura and Hunuketa-ara)	13 0 19
577	Kurundugahamadekele (reservation for Goussa-oya)	5 2 5	727	Pathingaha-arawehena	0 2 38
578	Goussa-oya, Dodangasmadakandura, Kurundugahamadakandura	6 2 33	729	Ela (channel)	0 0 8
579	Kurundugahamadakandura (reservation for kandura)	2 3 39	732	Uduturehena (reservation for path)	0 0 9
580	Kurundugahamandiyakele, Dodangasmadakele (reservation for oya and kandura)	5 3 23	735	Ela (channel)	0 0 31
585	Dodangasmadakele (reservation for stream)	1 1 9	736	Gansabhawa path	0 0 11
587	Do. (reservation for kandura)	0 3 3	739	Ambagahagawahena (reservation for path)	0 0 16
593	Road	0 1 31	742	Ela (channel)	0 0 2
594	Gansabhawa path	0 0 22	743	Do. (do.)	0 1 13
597	Road	0 0 18	745	Hatupipenatennepatana (reservation for ela)	2 0 13
599	Do.	0 1 30	746	Do. (do.)	2 0 34
607	Ela (channel)	0 0 28	751	Arawepatana (reservation for stream)	2 0 2
612	Goussamalakandura (dry stream)	0 2 16	752	Amunkelemukalana (do.)	1 2 7
619	Footpath	0 0 2	753	Amunkelekandura (stream)	0 1 23
621	Galapadikandura, Uduturekandura	0 2 37	756	Amunkelemukalana (reservation for stream)	7 2 30
629	Stream	0 0 7	757	Hapugaha-ara (stream) (part)	1 3 9
632	Ela (channel)	0 0 17	758	Amunakelemalakandura (stream)	0 1 0
636	Gansabhawa path	0 0 11	763	Moragahagawakandura	1 0 16
643	Hewanidellakandura (dry stream)	0 0 22	764	Gansabhawa path	0 1 6
647	Gansabhawa path	0 0 4	765	Madawalatennepatana (reservation for Gansabhawa path)	1 1 18
650	Peelekandura (dry stream)	0 1 5	767	Drain	0 0 16
651	Ela (channel)	0 0 3	768	Pallewelahena (reservation for oya and kandura)	15 3 11
657	Gansabhawa path	0 0 13	769	Kirindi-oya (stream) (part)	3 2 15
658	Ela (channel)	0 0 14	770	Ela (channel)	0 0 24
659	Do. (do.)	0 0 9	772	Dehiattemankadehena (reservation for ela)	1 1 9
663	Peellekandurapatana	1 0 28	773	Moragahagawakanduremukalana (reservation for stream)	1 0 6
665	Kiriwanagalbissepatana	8 1 20	776	Gansabhawa path	0 0 1

654 3 16

and bounded as follows: on the north by part of Eribissekandura, part of Nawala-oya, a road, Gawarawela, part of Helekelekandura, the village limit of Gawarawela, the boundary of Rilpola korale (the village limit of Beddegama); on the east by the boundary of Passara korale (the village limit of Kanawerella), the boundary of Kandukara korale (the village limit of Dewatura), the village limit of Udawadiya (part of Mastankele-ara), the village limit of Udawadiya; on the south by the village limit of Beddekumbura, the village limit of Beddekumbura (part of road), the village limit of Beddekumbura, the village limit of Migollegama, the village limit of Migollegama (part of Hapugaha-ara), the village limit of Karandagolla (part of Kirindi-oya); on the west by the village limit of Pattiyakumbura (part of Kolahulekandura), the village limit of Gotuwela (part of Gotuwela), the village limit of Gotuwela (part of Gansabhawa path), the village limit of Gotuwela, the village limit of Gotuwela (part of Gansabhawa path), the village limit of Gotuwela.

NOTE.—The following lots lying within the above-mentioned boundaries are excluded from this part of the order, and no part of their aggregate acreage of 4,480 acres 2 roods and 11 perches is included in the acreage of 654 acres 3 roods and 16 perches given above:—

## Block survey preliminary plan I.

Lot.	Name of Land.	Extent, A. R. P.	Lct.	Name of Land.	Extent, A. R. P.
A 1	T. Ps. 46,969, 130,827, 156,663, 156,662, 130,826, 130,829, 130,825, 130,828, 130,830, 152,760, 130,831, 204,801, 208,706, 208,707, 144,837, 144,836, 123,161, 123,162, 72,360, 163,201, 144,842, 144,843, 267,674, 157,378, 157,379, 157,380, 59,469, 144,838, 152,582, 124,308, 124,320, parts of T. Ps. 267,701, 68,537, 163,200, 46,206, 46,970, 152,759, 46,971, 46,972, 163,208, 267,700, 103,976, and 163,207	2,205 3 35	A 85	T. P. 79,028	1 2 8
A 5	Sinna Nahavila estate (T. P. 335,368)	3 1 35	A 86	Helekumbura, Tumpela, Kumbuk-gasyatakumbura	16 1 11
A 6	Medapatana (T. P. 333,887)	0 0 35	A 87	Dehigalatennehena	0 0 8
A 7	Periya Nahavila estate (T. P. 333,901)	0 3 19	A 89	T. Ps. 202,007, 202,763, 202,008, 202,015, and 202,021	23 1 33
A 9	Periya Nahavila estate (reservation for path) (T. P. 333,902)	0 0 29	A 92	Gedarakumbura	1 1 15
A 10	Gowerakele estate	0 0 11	A 94	Southam estate (T. P. 333,674)	4 2 0
A 12	Do. (T. P. 333,903)	0 0 31	A 96	Eribissekandura (stream) (part)	0 0 8
A 13	Sinna Nahavila estate (T. P. 335,368)	0 2 31	A 97	T. Ps. 264,308, 177,531, 302,551, 318,509, and 318,784	66 1 26
A 15	Otalawa	0 2 8	A 99	Hinnarangasarawa	1 0 2
A 18	Elenegahawatta	1 0 31	A 101	Badalkumbura	1 2 2
A 19	Dambiarawehena (T. P. 334,436)	1 0 38	A 102	Medawattehena	0 3 0
A 20	Kandattekumbura, Pansalearawa, Pallepupulekumbura, Udagedera-arawa, Imbulgedera-arawa	50 3 19	A 104	Southam estate (T. P. 333,675)	0 0 34
A 21	Kapuhewewatta	0 1 33	A 108	Estate path	0 0 23
A 22	Godapitawatta	0 0 34	A 109	Makulwalatenna (reservation for check pole)	0 0 38
A 23	Keenagahawatta	0 1 8	A 112	Badalkumburewattehena (T. P. 335,446)	0 2 30
A 24	Heennarangaswatta	0 1 8	A 113	Badalkumburewatta	0 2 37
A 25	Millagahawatta	0 2 5	A 114	Do.	1 0 39
A 26	Bogahawatta	1 1 1	A 115	Ela (irrigation channel)	0 0 7
A 27	Dunukegaspitiyewatta (T. P. 333,597)	0 0 27	A 116	Weliarawewatta	0 2 6
A 28	Do. (T. P. 333,584)	0 2 14	A 117	Weliarawekumbura	1 0 1
A 29	Walawwewatta	0 3 27	A 118	Weliarawewattekumburehena	0 2 14
A 30	Galketiyegegarawatta	0 3 27	A 119	Badalkumburehena	1 1 6
A 31	Galketiyeudahawatta (T. P. 333,676)	0 2 17	A 120	Pattiyagodahena	1 1 21
A 32	Galketiyegegarawatta	0 0 39	A 121	Weliarawehena	0 2 25
A 33	Galketiyeudahagedarawatta (T. P. 333,586)	0 2 5	A 122	Weliarawewatta (T. P. 333,967)	0 1 36
A 34	Galgewatta	0 2 10	A 123	Weliarawewatta alias Dunkalawatta	0 2 17
A 35	Alutgedarawatta (T. P. 333,596)	0 1 34	A 124	Weliarawewatta	0 3 14
A 36	Tepewekumbura	3 2 24	A 126	Do. (T. P. 335,461)	1 0 37
A 39	Imbulgodagedarawatta	1 1 38	A 127	Do.	0 3 26
A 40	Salawearawa	0 1 29	A 130	Galgearawehena	0 2 14
A 41	Paluwatta (T. P. 333,595)	0 1 0	A 131	Galgearawepillewa	0 2 18
A 42	Pupulegedarawatta (T. P. 333,594)	0 1 13	A 133	Galgearawa	2 0 3
A 43	Wiyaluwagedarawatta	0 1 19	A 135	Galgearawewatta	0 2 0
A 44	Udagedarawatta	0 1 17	A 136	Do.	0 0 35
A 45	Hompologoda-arawewatta (T. P. 333,587)	0 2 3	A 137	Do.	0 1 20
A 46	Hunukotuwewatta (T. P. 335,960)	7 2 26	A 138	Do.	0 1 28
A 47	Galendarugahapitiya (T. P. 334,472)	1 2 4	A 139	Do.	0 1 23
A 48	Malwatta (T. P. 334,475)	0 3 20	A 140	Do.	0 1 20
A 48½	Do.	0 0 37	A 141	Galgearawehena (T. P. 335,462)	3 3 16
A 50	Dehiwattearawa	1 1 20	A 143	Do.	2 1 4
A 52	Dehiwatta	0 3 33	A 145	Dunukearawa	0 2 0
A 54	Do. (T. P. 333,643)	3 3 17	A 146	Malankumbura	6 0 13
A 58	Galgewatta (T. P. 334,473)	0 3 24	A 147	Malankumburewatta	2 1 33
A 59	Unamandiyehena (T. P. 333,677)	0 2 8	A 148	Kotaheraligahagawahena	0 3 18
A 62	Kiulehena (T. P. 334,423)	1 1 2	A 148A	Mahakandurehena	0 1 31
A 65	T. Ps. 202,012, 202,011, 202,010, 202,764, 208,081, 203,295, 203,296, 208,082, 208,283, 207,547, 314,390, 314,387, 314,392, 314,865, 315,329, 316,294, 314,868, 317,823, 316,292, 314,867, 314,866, 285,081, 202,014, 207,548, 139,576, 139,575, 202,017, 202,016, 207,549, 202,018, 202,013, 202,019, 202,022, and part of T. P. 173,828	115 1 30	A 148B	Kehellandehena	0 1 7
A 80	Pathinigaspiyewatta (T. P. 333,671)	0 3 39	A 148C	Badullagahagawahena	0 2 10
A 81	T. Ps. 202,009 and 202,020	2 0 5	A 148D	Talagahawattehena	1 1 5
A 82	Pathinigaspiyewatta (T. P. 333,669)	0 0 23	A 148E	Mahakandura (stream)	0 0 8
A 83	Do. (T. P. 333,670)	0 1 9	A 150	Kolagediwatta	0 1 8
A 84	Ela (irrigation channel)	0 0 6	A 150A	Do.	0 0 25
			A 150B	Kirawanewatta	0 0 33
			A 151	Talgahawatta (T. P. 334,500)	0 1 6
			A 152	Do.	0 1 27
			A 156	Ambalanhena	0 2 5
			A 157	Mahawatta	0 1 1
			A 158	Do.	0 2 34
			A 159	Do.	1 0 0
			A 160	Mahawattehena (T. P. 333,776)	0 2 35
			A 162	Amunehena (T. P. 333,585)	0 0 28
			A 164	Pedigedarawatta	0 0 28
			A 165	Atalakumburewatta	2 2 4
			A 166	Udawattehena (T. P. 334,474)	0 2 25
			A 167	Kodinwatta and Kowilalanda	2 0 12
			A 167A	Agala	0 1 16
			A 167B	Udupitiya, Kovilalandeagara	1 0 12
			A 167C	Dimbulgahahena	0 2 25
			A 167D	Tennewatta	0 1 6
			A 167E	Dehilanda	0 2 35
			A 167F	Do. and Kolawatta	1 0 14
			A 167G	Helagederawatta	0 1 11
			A 167H	Dodankotuwa	0 0 19

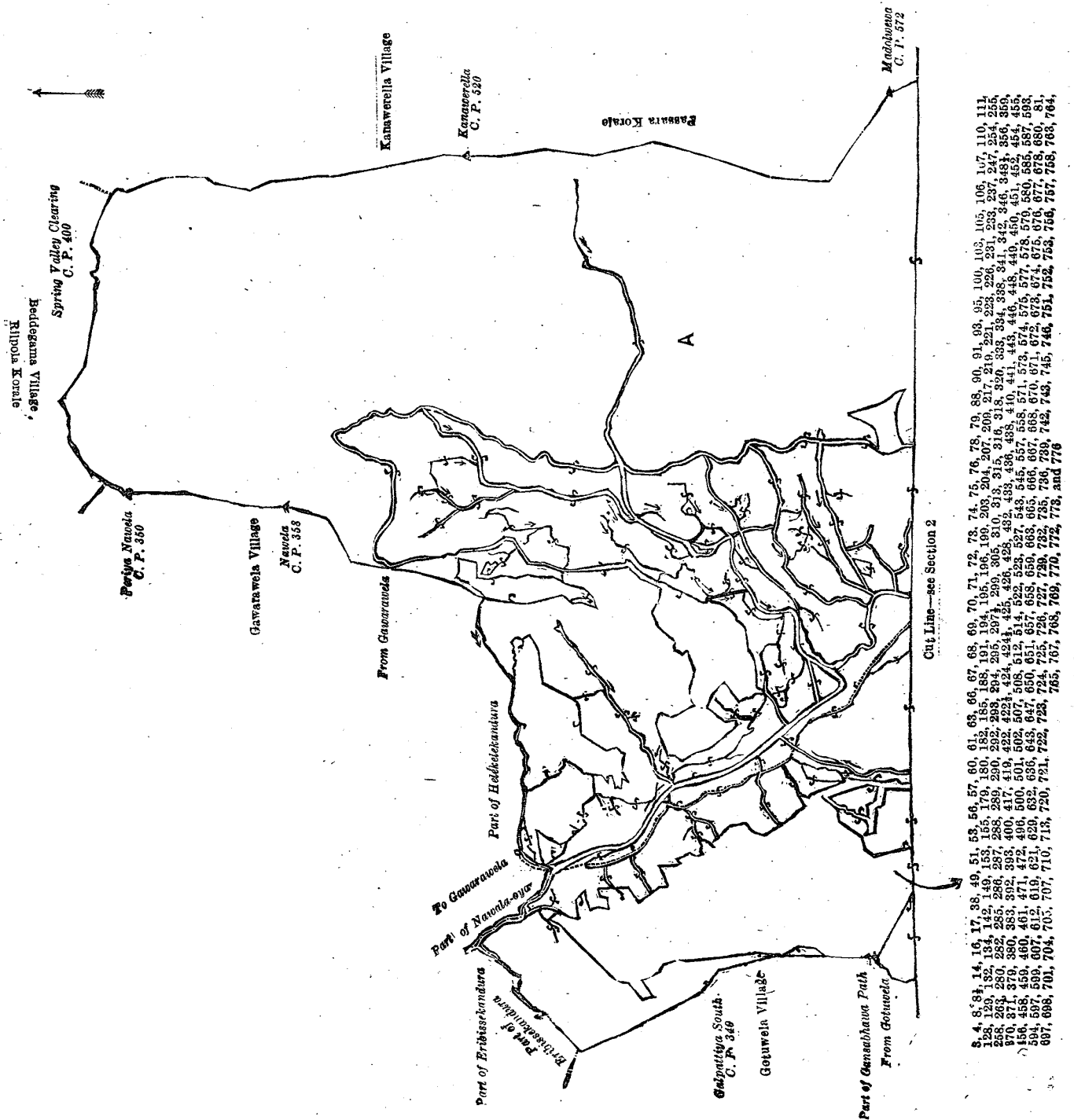
Lot.	Name of Land.	Extent, A. R. P.	Lot.	Name of Land.	Extent, A. R. P.
A 167i	Galapitalandehena	.. 1 0 7	A 251	Mawata-arawa	.. 1 2 19
A 167j	Kolawatta	.. 0 1 0	A 252	Kulugahaellakumbura	.. 6 2 15
A 167k	Do.	.. 0 0 30	A 253	Galketiye-watta	.. 1 0 39
A 167l	Ela	.. 0 0 3	A 256	Kobeiarawa (part of T. P. 79,030)	.. 0 2 23
A 168	Miriskotu-wewatta	.. 0 0 24	A 257	Dambagahakumbura	.. 6 1 13
A 169	Dodanwatta (T. P. 333,979)	.. 0 1 23	A 259	Siyambalagahawatta (T. P. 33,657)	0 3 1
A 170	Dun-kalawatta	.. 2 1 3	A 260	Yahalagedarawatta	.. 0 3 25
A 171	Ela (irrigation channel)	.. 0 0 17	A 261	Siyambalagahawatta	.. 1 0 7
A 172	Udaturekumbura	.. 1 3 23	A 262	Alakola-arawa	.. 2 2 19
A 173	Atalakumbura	.. 7 0 3	A 264	Do.	.. 0 3 10
A 174	Paragahakumbura	.. 10 1 35	A 265	Gegetennekumbura	.. 4 0 6
A 181	Hinnarangaswatta (T. P. 333,683)	.. 0 3 20	A 266	Liyangasyata-arawa	.. 0 2 3
A 183	Weliarawewatta	.. 1 2 39	A 267	Mulutukumbura	.. 0 2 8
A 184	Paspelehena (T. P. 333,955)	.. 1 0 13	A 268	Viharewatta	.. 0 1 28
A 186	T. P. 79,034	.. 0 2 36	A 269	Udaturewatta	.. 0 1 27
A 187	Paragahakumburegedarawatta	.. 1 0 13	A 270	Do.	.. 0 1 35
A 189	Bogahawatta	.. 0 2 24	A 271	Pansalawatta	.. 0 0 9
A 190	Udahakammalewatta	.. 1 3 27	A 272	Udaturehena	.. 0 3 23
A 192	Lohugaha-arawehena	.. 1 2 11	A 273	Do.	.. 0 0 33
A 193	Udahalandehena	.. 2 0 12	A 274	Udagedarawatta	.. 1 3 1
A 197	Pupuressepatana, Weliarawepatana, Moragollepatana	.. 7 0 7	A 275	Kudupolalandehena	.. 0 0 27
A 198	Weliarawewatta	.. 0 0 14	A 276	Udagedarawatta	.. 0 0 11
A 200	Kukulgahaellapatana (T. P. 334,422)	.. 0 3 35	A 277	Do.	.. 0 0 21
A 201	Kulukellewatta (T. P. 334,422)	.. 0 3 37	A 278	Hudupolawatta or Dunkolawatta	.. 0 1 5
A 202	Do.	.. 0 1 9	A 279	Dunkolawatta	.. 0 0 19
A 205	T. Ps. 191,973, and 191,975	.. 0 2 37	A 281	Kudupolelandehena and Watupitiye-watta	.. 1 0 25
A 206	Wattegodahena	.. 2 1 6	A 281A	Watupitiya (T. P. 338,445)	.. 0 0 35
A 208	Ilu-kewattebatalakotuwa	.. 0 1 27	A 281B	Do.	.. 0 1 0
A 210	Walawwewatta	.. 0 3 22	A 281C	Kajuwatta	.. 0 2 30
A 210A	Do.	.. 0 1 6	A 281D	Agalehena	.. 0 1 39
A 210B	As-weddumehena (T. P. 338,330)	.. 0 1 19	A 281E	Kudupolelandehena (T. P. 338,446)	0 2 10
A 210C	Pansalearawa	.. 0 1 14	A 281F	Ampitiyewatta	.. 0 2 38
A 210D	Pansalearawewatta	.. 0 0 25	A 281G	Pillalangawatta	.. 0 1 10
A 210E	Karandagahahena	.. 0 0 36	A 284	Newburgh estate (T. P. 333,673)	.. 0 2 2
A 210F	Kandattewatta	.. 0 1 26	A 291	Part of T. P. 79,030	.. 5 0 34
A 211	Pallepupulewalawwewatta	.. 1 3 0	A 296	Paluarawehena (T. P. 335,447)	.. 0 2 25
A 212	Pansalearawa	.. 0 3 9	A 297	Kandewetehena (T. P. 335,447)	.. 8 1 25
A 213	Pennewatta	.. 4 0 39	A 298	Mondarunkelinagoda	.. 5 2 25
A 214	Wewatennehena (T. P. 333,598)	.. 0 0 32	A 300	Kandewetehena	.. 2 1 9
A 215	Do. (T. P. 333,588)	.. 0 2 22	A 301	Medapidakumbura	.. 1 3 33
A 216	Wewatennekumbura	.. 1 0 13	A 302	Yahalarawekumburahena	.. 0 3 7
A 218	Galgehena	.. 0 2 15	A 303	Medapidehena	.. 0 2 0
A 218A	Galtenhenewatta (T. P. 338,507)	.. 0 1 33	A 304	Weraniyahena	.. 11 3 35
A 218B	Galtenhena	.. 0 1 33	A 306	Yahalarawa	.. 1 0 26
A 218C	Do.	.. 0 1 15	A 307	Heenweraniyakotuwehena	.. 1 0 21
A 220	Sinna Nahavila estate (reservation for road) (T. P. 333,916)	.. 1 0 31	A 308	Do.	.. 0 0 33
A 220½	Sinna Nawala	.. 0 0 34	A 309	Part of T. P. 79,031	.. 1 2 24
A 220½A	Pinarawa	.. 0 0 19	A 311	Asweddumehena	.. 0 2 36
A 222	Sinna Nahavila estate (T. P. 333,916)	.. 10 3 32	A 312	Meda-arawa, &c.	.. 12 2 28
A 224	Annasigalarawa	.. 4 0 39	A 314	Do.	.. 9 2 12
A 225	Annasigalawatta	.. 0 2 20	A 317	Beddehenewatta	.. 6 0 20
A 225A	P-polokotuwa	.. 0 2 9	A 319	Beddehenekumbura	.. 2 0 21
A 225B	Annasigalarawa (T. P. 338,506)	.. 0 1 2	A 321	Udagedarawatta	.. 2 0 11
A 225C	Annasigalawatta	.. 0 1 37	A 322	Galtenhenewatta	.. 0 2 27
A 225D	Do.	.. 0 0 7	A 323	Galoruwetenna (T. P. 333,885)	.. 0 3 33
A 227	Galtenhena	.. 0 3 3	A 324	Do.	.. 0 1 23
A 228	Annasigalagawawatta	.. 2 1 8	A 325	Ritigahawatta	.. 1 0 10
A 229	Yahalarawewatta	.. 0 1 35	A 326	Kolluwattearawa	.. 0 2 35
A 230	T. P. 79,029	.. 1 1 32	A 327	Ela (channel)	.. 0 0 8
A 232	Yahalarawekumbura	.. 2 2 26	A 328	Wagalahena	.. 0 3 32
A 234	Puranarawehena	.. 0 1 3	A 329	Do.	.. 2 0 37
A 235	Moragahahena	.. 0 0 19	A 330	Do.	.. 1 1 16
A 236	Moragahawatta	.. 0 2 19	A 331	Medagangodawatta (T. P. 334,435)	.. 0 3 5
A 238	Beddehenakumbura	.. 0 1 4	A 332	Do.	.. 2 3 4
A 239	Hewanilewatta	.. 0 1 4	A 335	Udalukotuwa	.. 2 1 38
A 240	Hewanilekumbura	.. 2 0 28	A 336	Welamedahena	.. 0 3 25
A 241	Asweddumehena	.. 1 3 7	A 337	T. P. 82,507	.. 2 0 0
A 242	Ela (channel)	.. 0 0 5	A 339	Bogahawatta	.. 0 0 32
A 243	Dikarawa, &c.	.. 6 1 19	A 340	Part of T. P. 79,031	.. 0 2 24
A 244	T. P. 191,976	.. 1 0 28	A 343	Parts of T. Ps. 79,031 and 72,361	.. 12 1 6
A 245	Kulukellekumbura	.. 0 3 25	A 344	Pinarawewatta (reservation for road)	.. 0 0 31
A 246	Kapulandehena (T. P. 333,626)	.. 0 3 15	A 347	Pinarawa estate (do.)	.. 0 0 10
A 248	Mawata-arawehena	.. 2 0 37	A 348	Galkotu-wewatta	.. 2 0 36
A 248A	Galketiye-wattehena	.. 1 0 9	A 349	Kiwularawa	.. 0 3 10
A 248B	Kapulandehena	.. 2 1 15	A 350	Kiwularawewatta	.. 0 1 5
A 248C	Kapulandetennekotuwa	.. 0 2 1	A 351	Do. (T. P. 333,699)	.. 3 0 17
A 248D	Kalugahaellahena	.. 0 3 9	A 352	Talagaha-arawa	.. 0 3 31
A 249	Ellegedarawatta	.. 1 0 6	A 353	Pinarawekumbura	.. 0 1 8
			A 354	Pinarawehena	.. 1 3 25
			A 355	Keenagahawatta	.. 1 1 23

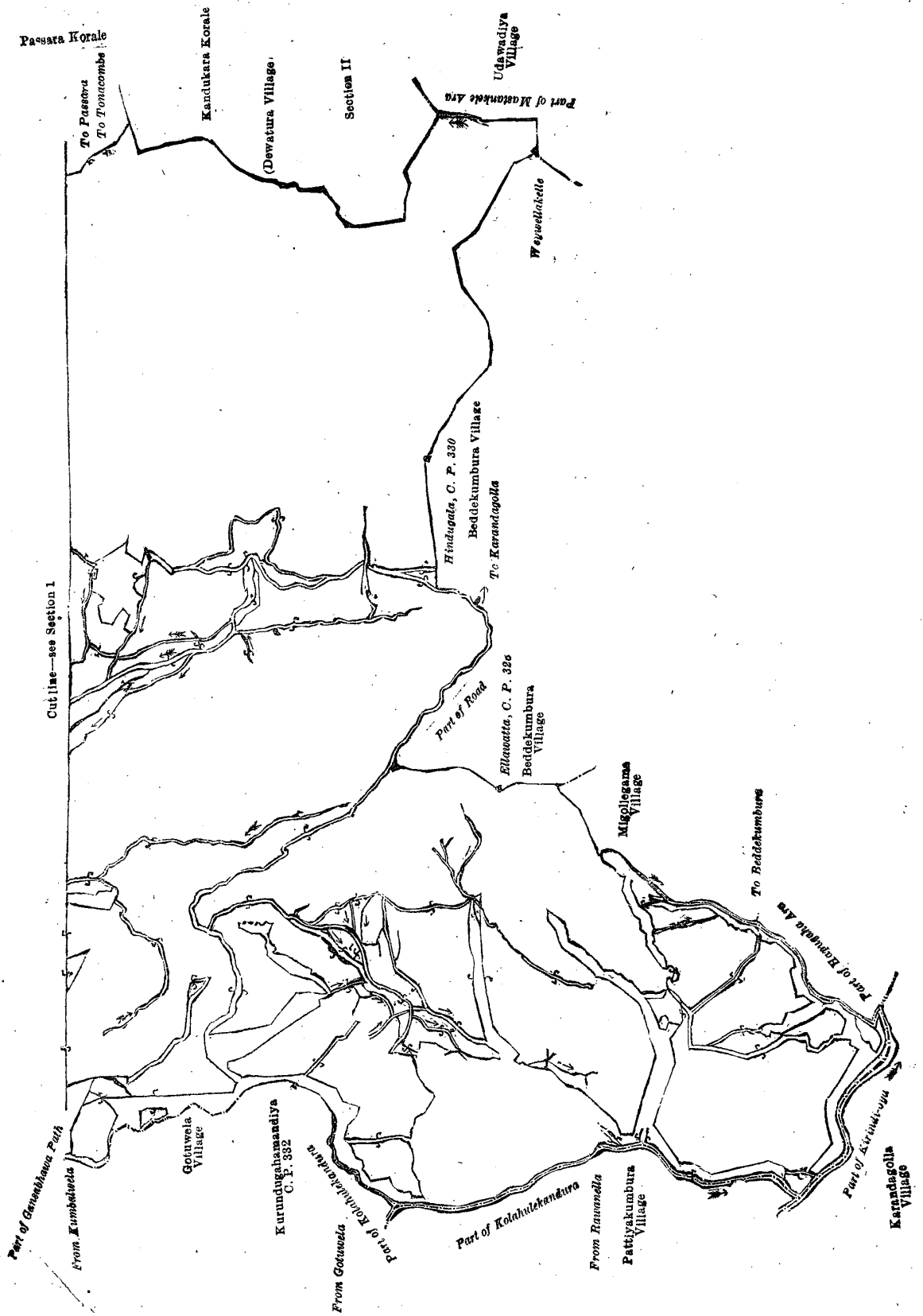
Lot.	Name of Land.	Extent, A. R. P.	Lot.	Name of Land.	Extent, A. R. P.
A 357	Pallearawa	6 2 37	A 468	Ellawatta estate (T. P. 338,326)	0 1 35.85
A 358	Pallearawatta	0 3 0	A 468A	Rice store (do.)	0 0 1
A 360	Neketgedarawatta	2 0 12	A 468B	Cooly line (do.)	0 0 0.60
A 361	Gonnagahahena	3 0 29	A 468C	Factory (do.)	0 0 0.75
A 362	Kirimadupolawatta (T. P. 333,966)	0 1 9	A 468D	Water tank (do.)	0 0 0.25
A 363	Bogahawatta (T. P. 333,684)	0 1 15	A 468E	Factory (do.)	0 0 12.30
A 364	Do. (T. P. 335,243)	0 2 37	A 468F	Do. (do.)	0 0 0.25
A 365	Liyangaha-arawa	0 2 16	A 469	Part of T. P. 236,775	0 3 4
A 366	Galkotuwewatta	1 0 2	A 470	Ellawatta (reservation for cart road)	0 0 31
A 367	Do.	1 2 30	A 473	Ellawatta estate (do.)	1 0 1
A 368	Gonnagahahena	2 2 10	A 474	T. Ps. 292,887, 292,889, 165,462, 165,463, 162,257, 162,258, 162,259, 162,260, 117,256, 117,257, 117,871, 268,907, 268,291, 117,245, 117,246, 153,512, 150,771, 150,772, 150,773, 150,774, 150,775, 150,776, 150,777, 150,778, 150,779, 150,780, 150,781, 150,782, 219,072, 219,073, 219,074, 173,119, 173,120, 163,202, and parts of T. Ps. 210,500, 117,258, 127,310, and 147,337	453 0 20
A 369	T. Ps. 124,316, 124,317, 124,318, 124,319, and part of T. P. 72,361	31 0 35	A 475	Galapitagalapatana (reservation for check pole)	0 1 25
A 374	Post office and dispensary premises	0 2 27	A 476	T. P. 302,552	3 1 10
A 375	Do.	0 0 7	A 477	T. P. 302,550	4 2 20
A 377	P. W. D. lines	0 1 4	A 478	Ellehena (T. P. 338,329)	2 0 28
A 378	Main road	5 3 0	A 478A	Do. (T. P. 338,284)	0 3 12
A 381	Welipeliyewatta	1 3 35	A 478B	Do. (T. P. 338,285)	1 1 16
A 382	Welipeliyehena (T. P. 333,645)	7 0 17	A 479	Galapitakanda estate	24 0 19
A 384	Kosgahawatta	0 3 2	A 480	Maussawegedarawatta	8 0 10
A 385	Do.	0 1 4	A 481	Heraligaskotuwa	1 3 20
A 386	Nekatgedara-arawehena	0 0 19	A 482	Ellehena (T. P. 333,915)	0 2 35
A 387	Do. (T. P. 333,743)	0 0 39	A 483	Do.	1 2 8
A 388	Jamanarangsarawa	9 2 21	A 484	Kopigaskotuwa (T. P. 333,918)	0 1 36
A 389	Kiriwanekumbura	21 0 38	A 485	Maussawegedarakumbura	0 1 34
A 390	Dorakoda-arawawatta	1 0 37	A 486	Ellehena (T. P. 333,698)	0 1 36
A 397	Tammitagedara-arawehena (T. P. 333,742)	0 1 19	A 487	Do. (T. P. 333,698)	0 1 36
A 398	Kalutotagedarawatta	0 1 0	A 488	Maussawehena (T. P. 333,680)	0 2 3
A 399	Agalewatta	0 1 3	A 489	Gonnagahakotuwa	0 0 34
A 399A	Kalutotagedarawatta (T. P. 338,309)	0 0 24	A 490	Pinnakotuwa	0 0 31
A 399B	Do.	0 0 8	A 491	Upasakagedarawatta	0 3 19
A 401	Galketiyeawatta	0 3 22	A 492	Iluwatta	0 2 22
A 402	Kehelagalehena (T. P. 333,978)	1 1 37	A 493	Alutgedarawatta (T. P. 333,884)	0 2 7
A 403	Jambughawatta	4 1 34	A 494	Galketiyeawatta	5 3 14
A 404	Galketiyeakumbura	2 1 35	A 495	Upasakagedara-arawa	1 2 28
A 405	Ambagaha-arawa	0 1 22	A 497	Bambaragahayayewatta	0 2 29
A 406	Godewatta	0 1 16	A 498	Welipeliyearawa	0 1 15
A 407	Do.	0 2 28	A 499	Welipeliyewatta	0 2 38
A 408	Kadewatta	0 1 17	A 503	Pingarawe estate (reservation for road)	0 1 20
A 408A	Kiriwanewatta (T. P. 338,308)	0 1 5	A 504	Eindagala estate (do.)	1 0 3
A 408B	Helakadewatta and Kiriwanewatta (T. P. 338,307)	0 1 19	A 505	Do. (do.)	0 3 27
A 409	Do. (T. P. 333,672)	1 0 4	A 506	Do. (do.)	1 3 19
A 410	Do.	2 1 29	A 509	T. Ps. 166,431, 166,432, 166,433, 166,434, 166,435, and parts of T. Ps. 163,207, and 163,200	27 3 27
A 411	Kiruwanahena (T. P. 333,741)	0 1 24	A 510	Welipeliyewatta	1 2 35
A 412	Tennewatta	0 0 16	A 510A	Do.	0 1 12
A 413	Ellawatta estate (T. P. 334,621)	19 0 36	A 510B	Pusheraligahawatta	0 1 1
A 414	Do. (reservation for Kadawattakandura)	5 0 21	A 510C	Welipeliyewatta	0 0 35
A 415	Do. (reservation for Kadawatta and Pendaullakandura)	4 0 9	A 510D	Do.	0 1 7
A 416	Do.	0 1 16	A 510E	Do.	0 0 35
A 418	Leangollakumbura	4 0 6	A 510F	Do.	0 0 1 10
A 420	Kaludemadakumbura	1 0 18	A 510G	Do.	0 1 14
A 421	Uduwararalagearawa	0 3 24	A 510H	Do.	0 0 23
A 423	T. P. 292,888	4 3 3	A 510I	Do.	1 0 38
A 429	Ellawatta estate (reservation for Gansabhawa path)	0 2 0	A 510J	Helawattearawehena	0 2 31
A 430	Ellawatta estate	0 0 24	A 510K	Do.	0 2 20
A 431	Do. (reservation for Gansabhawa path)	0 3 31	A 510L	Demodera-arawehena	1 0 22
A 434	Do. (do.)	0 0 8	A 510M	Kandura (stream)	0 0 3
A 435	Part of T. P. 210,500	0 0 26	A 511	Mahagalarawa	0 1 18
A 437	Newburgh estate (reservation for cart road)	0 0 30	A 513	Gurugalwalagawawatta	1 1 3
A 439	T. Ps. 264,345, 239,479, 230,741, 264,346	11 1 24	A 513A	Oyaboda-araweaskanatta	0 0 24
A 445	Liyangollepatana (reservation for cart road)	0 0 36	A 513B	Bambaragama-arawewatta	0 1 24
A 447	T. Ps. 262,884 and 230,740	1 2 32	A 513C	Do.	0 0 17
A 453	T. Ps. 290,835 and 300,003	38 1 9	A 515	Oyaboda-arawa	0 1 21
A 457	Ellawatta estate (reservation for Gansabhawa path)	0 3 3	A 516	Bambaragama-arawewatta	0 0 39
A 462	Do. (do.)	0 0 9	A 517	Unapandurelandekumbura	3 3 28
A 463	Estate path (part of T. P. 165,462)	0 0 3			
A 464	Gansabhawa path	0 0 8			
A 465	Estate path (part of T. P. 236,775)	0 0 9			
A 466	Gansabhawa path	0 0 1			
A 467	Ellawatta (reservation for road)	0 1 21			

Lot.	Name of Land.	Extent, A. R. P.	Lot.	Name of Land.	Extent, A. R. P.
A 518	Helawattarawewatta	0 2 31	A 604	Wtwagedarawatta (T. P. 333,717)	0 1 6
A 519	Unapandurewatta	0 3 29	A 605	Goussa estate (do.)	0 0 15
A 521	Demodera-arawa	2 2 25	A 606	Bulatwelkotuwewatta (T. P. 333,898)	0 1 26
A 524	T. Ps. 219, 025, 166,436, 166,437, and parts of T. Ps. 147,337 and 163,208	35 3 4	A 608	Goussa estate (T. P. 333,717)	4 1 20
A 525	Demodera-arawewatta (reservation for stream)	0 0 15	A 609	Kamarangaswatta	0 3 36
A 526	Demodera-arawa (do.)	0 0 30	A 611	Galapitalandehena	0 3 17
A 528	Hindagala estate (reservation for road)	0 0 18	A 613	Egodagedarawatta	1 0 17
A 529	Do. (do.)	2 1 14	A 614	Dodangahairekumburepaulahena	2 0 37
A 530	Do. (do.)	0 1 31	A 614A	Kumburapaulahena (T. P. 333,431)	0 3 22
A 531	Do. (do.)	0 2 4	A 614B	Kahakotuwa	0 1 28
A 532	Do. (do.)	0 2 3	A 614C	Do.	0 2 14
A 534	Do. (do.)	4 1 11	A 615	Liyangahamullehena (T. P. 335,841)	0 3 28
A 535	Do. (do.)	1 3 38	A 616	Dodangahairekumbura	3 2 30
A 536	Hindagala quarry	0 3 15	A 617	Liyangahamullehena (T. P. 334,484)	0 1 37
A 537	Mastankeleara (stream) (part)	0 0 15	A 618	T. Ps. 226,755, and 226,754	1 0 20
A 537½	Do. (do.)	0 0 8	A 620	Talagahagedarawatta (reservation for path) (T. P. 333,913)	0 0 17
A 538	Hindagalapatana (reservation for check pole)	0 0 33	A 622	Polgaswatta	0 3 16
A 539	Do. (reservation for cart road)	1 1 34	A 623	Do.	0 2 27
A 540	Hindagala estate (do.)	1 2 23	A 624	Kiulewatta	0 1 33
A 541	Do. (do.)	1 2 35	A 625	Kiulekumbura	0 2 15
A 542	Do. (do.)	1 3 5	A 626	Kiulepatana	1 0 11
A 544	Part of T. P. 163,208	0 1 20	A 627	Kiulehena	2 0 22
A 546	Galapitakanda estate (reservation for cart road)	0 0 34	A 627A	Do.	1 1 34
A 547	Ballaketuwa bazaar (do.)	0 0 18	A 627B	Endegawakotuwehena (T. P. 338,331)	0 2 16
A 550	Galapitakanda estate (do.)	0 1 29	A 628	Kiulewatta (T. P. 335,244)	1 0 7
A 551	Do. (do.)	0 0 12	A 630	Do. (T. P. 333,681)	0 2 21
A 552	Do. (do.)	0 0 4	A 631	Kiulehena (do.)	0 3 3
A 553	Do. (part of T. P. 153,512)	0 1 8	A 633	Galmassewatta (T. P. 334,613)	0 1 26
A 554	Do. (reservation for cart road)	0 0 25	A 635	Uduluwatta (T. P. 333,746)	1 0 24
A 555	Do. (do.)	0 0 13	A 637	Idamewatta (T. P. 333,681)	0 1 17
A 556	Ellawatta estate (do.)	1 0 16	A 638	Do.	0 1 22
A 560	T. P. 127,309 and part of T. Ps. 127,310, 117,258, 127,312, and 127,308	18 1 4.50	A 639	Do.	0 1 9
A 560	Part of T. P. 127,308	0 0 11.50	A 640	Endagawakotuwa	0 0 20
A 561	Ellawatta estate (T. P. 334,619)	0 0 38	A 641	Do.	0 0 39
A 562	Kadawatapatana	2 2 15	A 644	Sawanidelagahamadahena	0 3 0
A 563	Ellawatta estate (T. P. 334,620)	1 2 21	A 645	Do. (T. P. 334,482)	0 3 3
A 564	Kadawatapatana	1 1 32	A 646	Alutgedarawatta (T. P. 333,682)	0 1 23
A 565	Goussa estate (T. P. 333,781)	0 0 15	A 648	Do.	0 2 25
A 566	Kadawatapatana (reservation for check pole)	0 2 30	A 649	Do.	0 2 12
A 567	Ellawatta estate (T. P. 334,618)	0 0 35	A 652	Idamewatta	0 3 0
A 568	Kadawatapatana	0 3 34	A 653	Deiyannekumbura	0 3 15
A 569	Goussa estate (T. P. 333,783)	0 3 4	A 654	Deiyannekumbureaswanatha	0 1 11
A 570	Do. (do.)	1 3 2	A 655	Agala-askanatha	0 1 34
A 576	T. Ps. 172,923, 172,925, and part of T. P. 317,605	22 3 17	A 656	Mahakumbura, Meda-arawekumbura	3 3 36
A 581	Goussa estate (T. P. 333,782)	0 1 33	A 660	Mahakumburawatta and Dora-kada-arawewatta	3 1 4
A 582	T. Ps. 172,924, 230,060, 230,061, 172,926, and 241,314	50 0 6	A 660A	Meda-arawewatta	0 3 15
A 583	Goussa estate (T. P. 333,785)	0 0 24	A 661	Dorakoda-arawa	0 2 7
A 584	Do. (T. P. 333,784)	0 0 17	A 662	Dorakoda-arawewatta	0 2 24
A 586	Do. (T. P. 333,786)	0 0 30	A 664	T. P. 274,995, and part of T. P. 317,605	55 0 23
A 588	Do. (T. P. 333,720)	0 0 26	A 679	Kona-arawehena	1 1 23
A 589	Do. (T. P. 333,719)	0 0 33	A 679A	Do.	0 1 2
A 590	Do. (T. P. 333,718)	0 0 24	A 679B	Do.	0 1 2
A 592	Do. (reservation for estate road)	1 0 8	A 679C	Do.	0 3 26
A 595	Do. (old footpath)	0 0 4	A 682	Footpath	0 0 4
A 596	Do. (reservation for old footpath)	0 0 11	A 684	Goussa estate	1 1 37
A 598	Do. (reservation for estate road)	0 1 10	A 685	Kadawatagommanakele	1 0 19
A 600	T. Ps. 148,678, 147,339, 210,570, 230,062, 210,609, 148,680, 148,677, 157,209, 259,748, 257,766, 257,767, 277,159, and parts of T. Ps. 147,341, 148,679, 147,342, 147,340, 147,338, 259,747	349 2 7	A 686	Kadawatapatana (reservation for trig)	0 1 23
A 602	Goussa estate (T. P. 333,717)	0 2 1	A 686½	Ambagahamadittapatana (reservation for check pole)	0 1 34
A 603	Wewagedarawatta	0 3 32	A 687	Ambagahamadittapatana	1 0 11
			A 688	Ellawatta estate	0 0 14
			A 689	Do.	0 0 5
			A 690	Do.	0 0 18
			A 692	Hapugaha-ara (stream)	0 0 20
			A 693	Ellawatta estate (T. P. 333,645)	0 1 10
			A 694	Do. (T. P. 333,647)	0 0 13
			A 695	Do. (T. P. 333,648)	0 0 23
			A 696	Gediwelmadapatana (reservation for stream)	5 2 24
			A 699	Ellawatta estate (T. P. 333,649)	0 1 1
			A 700	Do. (T. P. 333,650)	0 0 12
			A 702	Do.	0 0 8
			A 703	Do.	0 1 3



Lot.	Name of Land.	Extent, A. R. P.	Lot.	Name of Land.	Extent, A. R. P.
A 706	Goussa estate ..	0 0 9	A 738	Athukandurehena (reservation for stream) ..	0 3 0
A 708	Do. ..	0 0 8	A 740	Kandekumburewatta ..	0 2 23
A 709	Do. ..	0 0 39	A 741	T. P. 258,738 ..	0 1 22
A 711	Kapuhena (reservation for ela) ..	1 0 19	A 744	Ellawatta estate (T. P. 333,874) ..	0 1 34
A 712	Elamulutarawekumbura ..	0 3 1	A 747	Do. (T. P. 333,875) ..	0 0 12
A 714	Kapuhena (reservation for stream and ela) (T. P. 334,483) ..	0 1 23	A 748	Do. (T. P. 333,876) ..	0 0 28
A 715	Kapuhena ..	0 1 14.50	A 749	Do. ..	0 0 11
A 715A	Deiyannekumburehena ..	0 0 34	A 750	Do. (T. P. 333,877) ..	0 0 19
A 715B	Kandura (stream) ..	0 0 0.50	A 754	Do. (T. P. 333,882) ..	1 0 37
A 715C	Bokotuwwatta ..	0 1 6	A 755	Do. (T. P. 333,880) ..	1 3 10
A 716	Deiyannekumbura ..	0 3 32	A 759	Do. (T. P. 333,878) ..	0 0 22
A 717	Kalabotuwwahena (reservation for stream) ..	1 1 8	A 760	T. P. 257,768 ..	191 2 29
A 718	Pallegoussakumbura ..	1 0 28	A 761	Ellawatta estate ..	0 0 20
A 719	Malakandura (dry stream) ..	0 0 13	A 766	Pallewelakumbura ..	2 3 19
A 728	Pathingaha-arawa ..	0 2 19	A 771	Dehiattemankada ..	2 0 32
A 730	Pallehawatta ..	1 1 27	A 774	Ellawatta estate (T. P. 333,879) ..	0 0 39
A 731	Pallehewatthena (T. P. 333,745) ..	0 1 16	A 775	Do. (T. P. 333,881) ..	1 1 3
A 733	Ellawatta estate (T. P. 333,873) ..	1 0 30	762	Do. (reservation for path) ..	0 2 17
A 734	Uduturehena (T. P. 333,744) ..	0 2 15			
A 737	Kandekumbura ..	1 2 5			
					4,480 2 11





Surveyor-General's Office,  
Colombo, June 29, 1920.

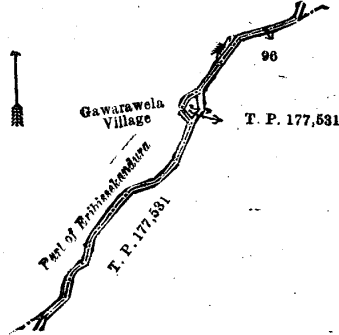
Scale of 32 Chains to an Inch.

C. R. LUNDIE,  
for Surveyor-General.

II.—Block survey preliminary plan 1.

Lot.	Name of Land.	Extent, A. R. P.
96	Eribissekandura (half the area of stream)	0 0 8

and bounded as follows: on the north by the village limit of Gawarawela (part of Eribissekandura); on the east and south by T. P. 177,531; on the west by the village limit of Gawarawela (part of Eribissekandura).



Surveyor-General's Office,  
Colombo, April 23, 1919.

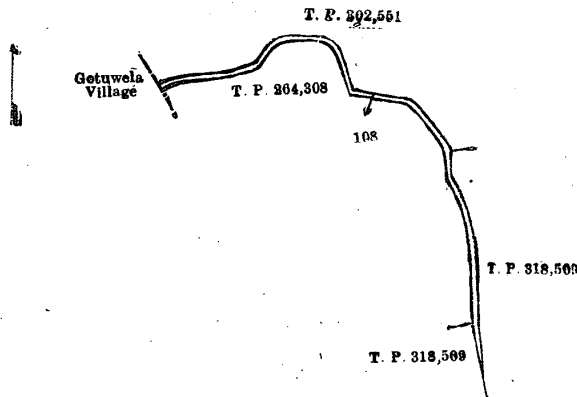
Scale of 4 Chains to an Inch.

C. R. LUNDIE,  
for Surveyor-General.

III.—Block survey preliminary plan 1.

Lot.	Name of Land.	Extent, A. R. P.
108	Estate path	0 0 23

and bounded as follows: on the north by T. P. 302,551; on the east by T. Ps. 302,551, 318,509; on the south by T. P. 318,509; on the west by T. P. 264,308, the village limit of Gotuwela.



Surveyor-General's Office,  
Colombo, April 23, 1919.

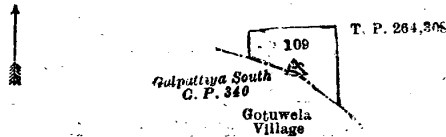
Scale of 4 Chains to an Inch.

C. R. LUNDIE,  
for Surveyor-General.

IV.—Block survey preliminary plan 1.

Lot.	Name of Land.	Extent, A. R. P.
109	Makulwalatenna (reservation for check pole 340)	0 0 38

and bounded as follows: on the north and east by T. P. 264,308; on the south by the village limit of Gotuwela; on the west by T. P. 264,308.



Surveyor-General's Office,  
Colombo, April 23, 1919.


Scale of 4 Chains to an Inch.

C. R. LUNDIE,  
for Surveyor-General.

V.—Block survey preliminary plan 1.

Lot.	Name of Land.	Extent, A. R. P.
242	Ela (channel)	0 0 5

and bounded as follows: on the north by Dikarawawelyaya claimed by Aparekke Jayasundera Mudiyansele Kumarihamy; on the east and south by Asweddumehena claimed by Halimuttalage Alutgedera Mahimi and others; on the west by Dikarawawelyaya claimed by Aparekke Jayasundera Mudiyansele Kumarihamy.



Surveyor-General's Office,  
Colombo, April 23, 1919.

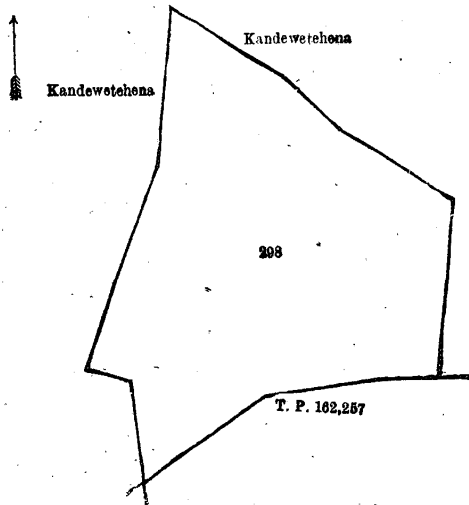
Scale of 4 Chains to an Inch.

C. R. LUNDIE,  
for Surveyor-General.

VI.—Block survey preliminary plan I.

Lot.	Name of Land.	Extent, A. R. P.
298	Mondurunkelinagoda	5 2 25

and bounded as follows : on the north and east by Kandewetehena granted at half-improved value ; on the south by T. P. 162,257 ; on the west by Kandewetehena granted at half-improved value.



Surveyor-General's Office,  
Colombo, April 23, 1919.

Scale of 4 Chains to an Inch.

C. R. LUNDIE,  
for Surveyor-General.

VII.—Block survey preliminary plan I.

Lot.	Name of Land.	Extent, A. R. P.
327	Ela (channel)	0 0 8

and bounded as follows : on the north by Ritigahawatta claimed by Kolluwatte Kiriya Katandiya, T. P. 144,843 ; on the east by Wagalahena claimed by Edirimunideweyalage Hudi ; on the south by Kolluwattearawa claimed by Kolluwatte Kiriya Katandiya ; on the west by Ritigahawatta claimed by Kolluwatte Kiriya Katandiya.



Surveyor-General's Office,  
Colombo, April 23, 1919.

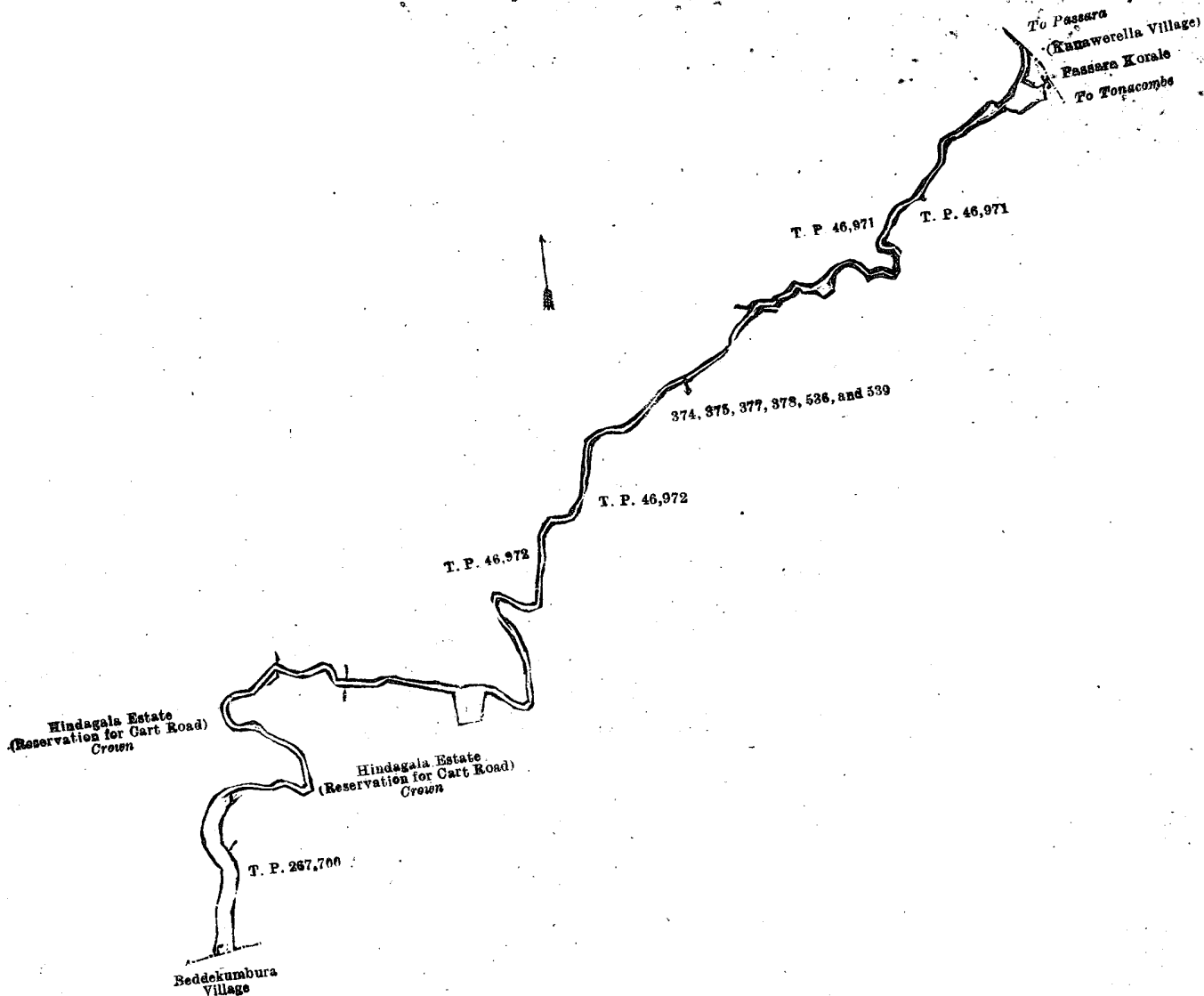
Scale of 4 Chains to an Inch.

C. R. LUNDIE,  
for Surveyor-General.

VIII.—Block survey preliminary plan I.

Lot.	Name of Land.	Extent, A. R. P.	Lot.	Name of Land.	Extent, A. R. P.
374	Post Office and dispensary premises	0 2 27	539	Hindagalapatana (reservation for cart road)	1 1 34
375	Do.	0 0 7			
377	Public Works Department lines	0 1 4			
378	Main road	5 3 0			
536	Hindagala quarry	0 3 15			
					9 0 7

and bounded as follows : on the north by T. Ps. 46,972, and 46,971 ; on the east by the boundary of the Passara korale (the village limit of Kana warella), T. Ps. 46,971 and 46,972 ; on the south by T. P. 46,972, Hindagala estate (reservation for cart road) leased from the Crown, T. P. 267,700, the village limit of Beddekumbura ; on the west by Hindagala estate (reservation for cart road) leased from the Crown, T. P. 46,972.



Surveyor-General's Office,  
Colombo, April 23, 1919.

Scale of 16 Chains to an Inch.

C. R. LUNDIE,  
for Surveyor-General.

IX.—Block survey preliminary plan I.

Lot.	Name of Land.	Extent, A. R. P.	Lot.	Name of Land.	Extent, A. R. P.
463	Estate path	0 0 3	467	Ellawatta (reservation for road)	0 1 21
464	Gansabhawa path	0 0 8	470	Do. (reservation for cart road)	0 0 31
465	Estate path	0 0 9			
466	Gansabhawa path	0 0 1			0 2 33

and bounded as follows: on the north by T. P. 165,462, Ellawatta estate sold by Crown, T. P. 236,775, Ellawatta estate (factory and other buildings) claimed by Ellawatta Tea Estates Co., Limited, Ellawatta estate sold by Crown; on the east by the cart road from Passara to Kumbalwela; on the south by the cart road from Passara to Kumbalwela, Ellawatta estate (factory and other buildings) claimed by Ellawatta Estates Co., Limited, T. P. 236, 775 (the cart road from Passara to Kumbalwela), the cart road from Passara to Kumbalwela; on the west by Laulagastennepatana (reservation for cart road) to be declared the property of the Crown under the Waste Lands Ordinances, T. P. 300,003, the road from Gotuwela.

[For Diagram see page 2040.]

X.—Block survey preliminary plan I.

Lot.	Name of Land.	Extent, A. R. P.
475	Galpitagalapatana (reservation for Hapugaspatana check pole 335	0 1 25

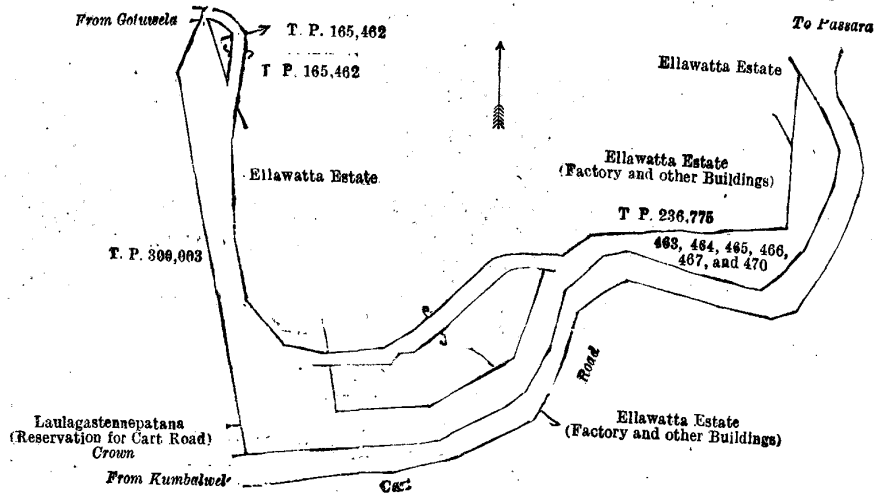
and bounded as follows: on the north by T. P. 302,552; on the east by T. P. 302,552; on the south by T. P. 302,552 and T. P. 117,257; on the west by T. Ps. 117,257 and 302,552.



Surveyor-General's Office,  
Colombo, April 23, 1919.

Scale of 4 Chains to an Inch.

C. R. LUNDIE,  
for Surveyor-General.  
C 4



Surveyor-General's Office,  
Colombo, April 23, 1919.

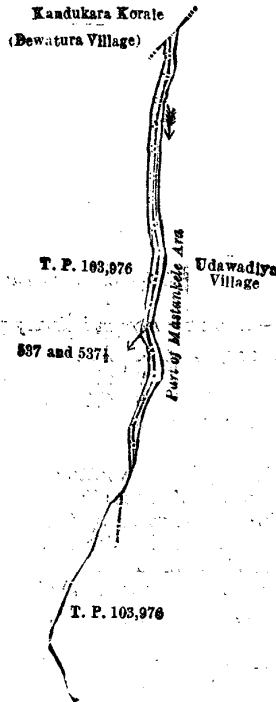
Scale of 2 Chains to an Inch.

C. R. LUNDIE,  
for Surveyor-General.

XI.—Block survey preliminary plan 1.

Lot.	Name of Land.	Extent, A. R. P.
537	Mastankele-ara (half the area of stream)	0 0 15
537½	Do. (stream)	0 0 8
		0 0 23

and bounded as follows: on the north by the boundary of Kandukara korale (the village limit of Dewatura); on the east by the village limit of Udawadiya (part of Mastankele-ara); on the south by the village limit of Udawadiya (part of Mastankele-ara), T. P. 103,976; on the west by T. P. 103,976.



Surveyor-General's Office,  
Colombo, April 23, 1919.

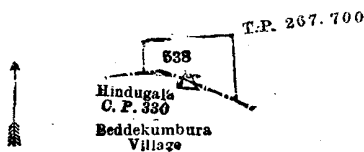
Scale of 4 Chains to an Inch.

C. R. LUNDIE,  
for Surveyor-General.

XII.—Block survey preliminary plan 1.

Lot.	Name of Land.	Extent, A. R. P.
538	Laulagastennepatana (reservation for check poles 330)	0 0 33

and bounded as follows: on the north and east by T. P. 267,700; on the south by the village limit of Beddekumbura; on the west by ...



Surveyor-General's Office,  
Colombo, April 23, 1919.

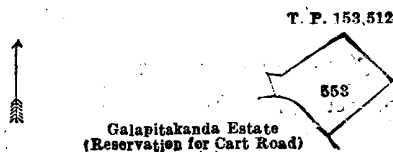
Scale of 4 Chains to an Inch.

C. R. LUNDIE,  
for Surveyor-General.

XIII.—Block survey preliminary plan I.

Lot.	Name of Land.	Extent A. R. P.
553	Galapitakanda estate (metal quarry)	0 1 8

and bounded as follows: on the north, east, and south by T. P. 153,512; on the west by Galapitakanda estate (reservation for cart road) leased from the Crown, T. P. 153,512.



Surveyor-General's Office,  
Colombo, April 23, 1919.

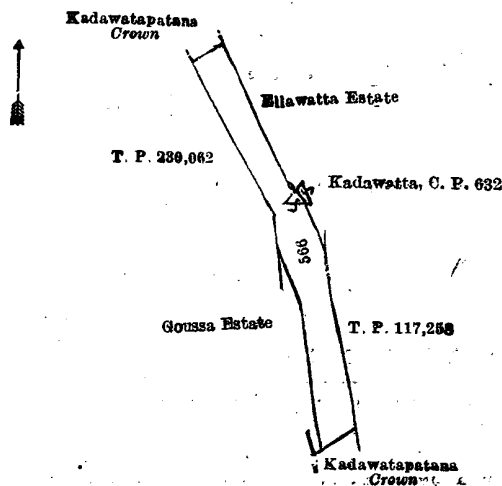
Scale of 4 Chains to an Inch.

C. R. LUNDIE,  
for Surveyor-General.

XIV.—Block survey preliminary plan I.

Lot.	Name of Land.	Extent, A. R. P.
566	Kadawatapatana (reservation for check pole 632)	0 2 30

and bounded as follows: on the north by Kadawatapatana claimed by the Crown; on the east by Elawatta estate sold by the Crown, T. P. 117,258; on the south by Kadawatapatana belonging to the Crown; on the west by Goussa estate sold by the Crown, T. P. 230,062.



Surveyor-General's Office,  
Colombo, April 23, 1919.

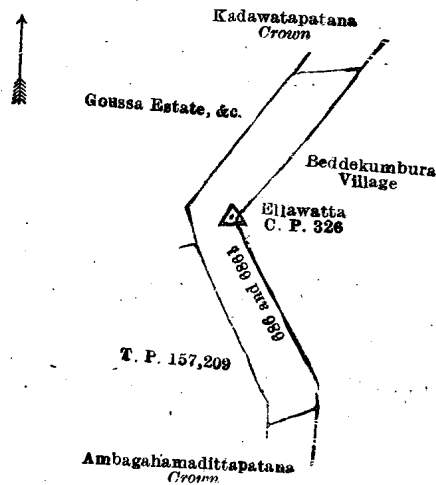
Scale of 4 Chains to an Inch.

C. R. LUNDIE,  
for Surveyor-General.

XV.—Block survey preliminary plan I.

Lot.	Name of Land.	Extent, A. R. P.
686	Kadawatapatana (reservation for trigonometrical station)	0 1 23
686½	Ambagahamaditapatana (reservation for check pole 326)	0 1 34
		0 3 17

and bounded as follows: on the north by Kadawatapatana claimed by the Crown; on the east by the village limit of Beddekumbura; on the south by Ambagahamaditapatana claimed by the Crown; on the west by T. P. 157,209, Goussa estate, &c., claimed by Mr. V. Vicarezzo and others.



Surveyor-General's Office,  
Colombo, April 23, 1919.

Scale of 4 Chains to an Inch.

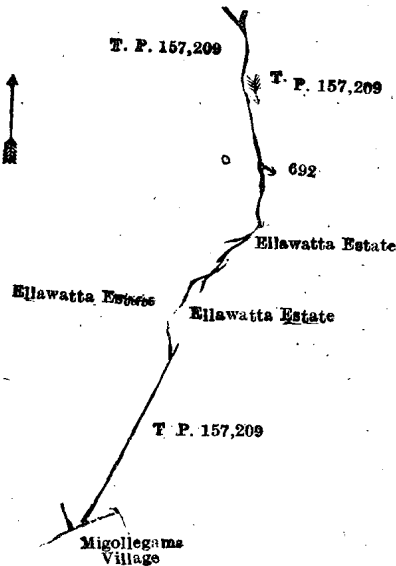
C. R. LUNDIE,  
for Surveyor-General.

XVI.—Block survey preliminary plan 1.

Lot.	Name of Land.
692	Hapugaha-ara (stream)

Extent A. R. P.
0 0 20

and bounded as follows : on the north by T. P. 157,209 ; on the east by T. P. 157,209, Ellawatta estate leased from the Crown, T. P. 157,209 ; on the south by the village limit of Migollegama ; on the west by Ellawatta estate leased from the Crown, T. P. 157,209.



Surveyor-General's Office,  
Colombo, April 23, 1919.

Scale of 4 Chains to an Inch.


C. R. LUNDIE,  
for Surveyor-General.

XVII.—Block survey preliminary plan 1.

Lot.	Name of Land.
719	Malakandura (dry stream))

Extent, A. R. P.
0 0 13

and bounded as follows : on the north by T. P. 277,159 ; on the east and south by T. P. 259,748 ; on the west by Palle Goussekumbura claimed by Idamegedera Hudu Banda.



Surveyor-General's Office,  
Colombo, April 23, 1919.

Scale of 4 Chains to an Inch.

C. R. LUNDIE,  
for Surveyor-General.

M. T. ARCHIBALD,  
Special Officer.

August 5, 1920.



## Ratnapura S. O. No. 531.

Order under Section 2 of "The Waste Lands Ordinances of 1897, 1899, 1900, and 1903,"  
declaring Lands to be Crown Property.

In the matter of the lands commonly called or known as Kalmulledeniya, Algekanattedeniya, Dambarahenealutwatta, &c., situate in the village of Denawakapatakada, in the Uda pattuwa of the Nawadun korale of the Ratnapura District, in the Province of Sabaragamuwa, and of "The Waste Lands Ordinances of 1897, 1899, 1900, and 1903."

THE notice required by section 1 of "The Waste Lands Ordinances of 1897, 1899, 1900, and 1903," having been duly published in manner prescribed by that section in respect of the above-named lands (*vide* Notice No. 5,016), and no claim having been made to the said lands or to any interest therein within the period of three months from the date specified in the said notice, I, Walter Ernest Wait, Special Officer appointed under section 28 of the said Ordinances, under and by virtue of the powers vested in me in that behalf by section 2 of the said Ordinances, do hereby on this 30th day of August, 1920, order and declare that the said lands, as more fully described herein below, situate in the village of Denawakapatakada, in the Uda pattuwa of the Nawadun korale of the Ratnapura District, in the Province of Sabaragamuwa, and shown as lots 29, 38, 40, 52A, 56, 61, 62, 63A, 63B, 65, 67, 73, 82A, 84, 92, 97, 99, 101, 143, and 125 in block survey preliminary plan 161 and in the annexed diagrams, and containing in extent 14 acres 2 roods and 10 perches, are the property of the Crown.

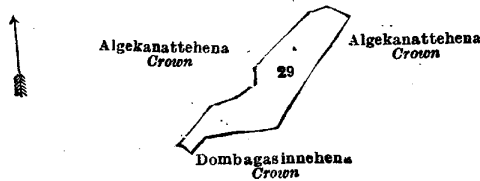
*Description of the Lands referred to.*

The following lots situated in the village of Denawakapatakada, in the Uda pattuwa of the Nawadun korale of the Ratnapura District, in the Province of Sabaragamuwa, as described in the annexed diagrams :—

## I.—Block survey preliminary plan 161.

Lot.	Name of Land.	Extent, A. R. P.
29	Algekanattedeniya	0 1 23

and bounded as follows : on the north and east by Algekanattehena to be declared the property of the Crown under the Waste Lands Ordinances ; on the south by Dombagasinnehena to be declared the property of the Crown under the Waste Lands Ordinances ; on the west by Algekanattehena to be declared the property of the Crown under the Waste Lands Ordinances.



Surveyor-General's Office,  
Colombo, May 12, 1920.

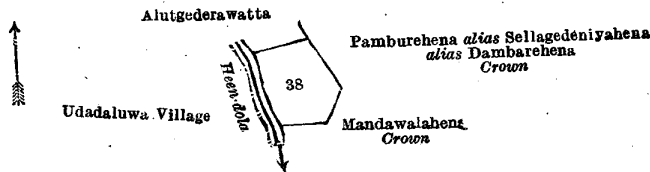
Scale of 4 Chains to an Inch.

F. J. SALMON,  
for Acting Surveyor-General.

## II.—Block survey preliminary plan 161.

Lot.	Name of Land.	Extent, A. R. P.
38	Dambarahenealutwatta	0 1 4

and bounded as follows : on the north by Alutgederawatta claimed by Rammunayalage Kirimenika ; on the east by Pamburehena *alias* Sellagedeniyehena *alias* Dambarahena to be declared the property of the Crown under the Waste Lands Ordinances, Mandawalahena to be declared the property of the Crown under the Waste Lands Ordinances ; on the south by Mandawalahena to be declared the property of the Crown under the Waste Lands Ordinances ; on the west by the Heen-dola (the village limit of Udadalua).



Surveyor-General's Office,  
Colombo, May 12, 1920.

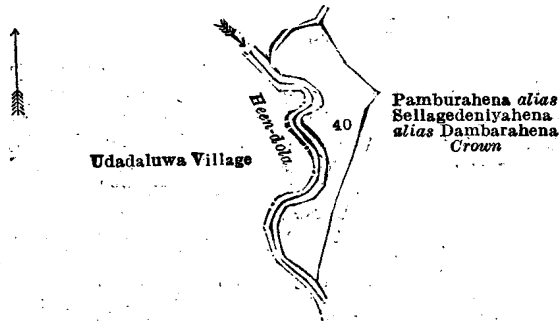
Scale of 4 Chains to an Inch.

F. J. SALMON,  
for Acting Surveyor-General.

## III.—Block survey preliminary plan 161.

Lot.	Name of Land.	Extent, A. R. P.
40	Hewaldeniya	0 2 0

and bounded as follows : on the north by the Heen-dola, Pamburehena *alias* Sellagedeniyehena *alias* Dambarahena to be declared the property of the Crown under the Waste Lands Ordinances ; on the east by Pamburehena *alias* Sellagedeniyehena *alias* Dambarahena to be declared the property of the Crown under the Waste Lands Ordinances ; on the south and west by the Heen-dola (the village limit of Udadalua).



Surveyor-General's Office,  
Colombo, May 12, 1920.

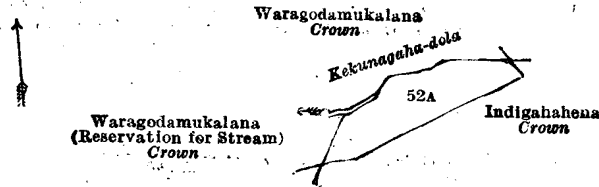
Scale of 4 Chains to an Inch.

F. J. SALMON,  
for Acting Surveyor-General.

IV.—Block survey preliminary plan 161.

Lot.	Name of Land.	Extent, A. R. P.
52A	Indigahahena (reservation for stream)	0 1 22

and bounded as follows : on the north by the Kekunagaha-dola (Waragodamukalana to be declared the property of the Crown under the Waste Lands Ordinances); on the east and south by Indigahahena to be declared the property of the Crown under the Waste Lands Ordinances; on the west by Waragodamukalana (reservation for stream) to be declared the property of the Crown under the Waste Lands Ordinances.



Surveyor-General's Office,  
Colombo, May 12, 1920.

Scale of 4 Chains to an Inch.

F. J. SALMON,  
for Acting Surveyor-General.

V.—Block survey preliminary plan 161.

Lot.	Name of Land.	Extent, A. R. P.
56	Asweddumakumburedeniya	0 0 12

and bounded as follows : on the north and east by Mandawalahena to be declared the property of the Crown under the Waste Lands Ordinances; on the south by Asweddumahena to be declared the property of the Crown under the Waste Lands Ordinances; on the west by the Heen-dola.



Surveyor-General's Office,  
Colombo, May 12, 1920.

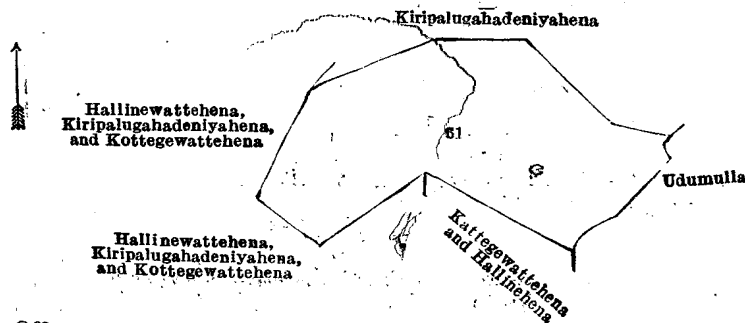
Scale of 4 Chains to an Inch.

F. J. SALMON,  
for Acting Surveyor-General.

VI.—Block survey preliminary plan 161.

Lot.	Name of Land	Extent, A. R. P.
61	Kiripalugahadeniyemukalana	2 1 26

and bounded as follows : on the north by Kiripalugahadeniyehena sold to Don Henry Wijewardene Tennakoon Bandara-mahatmaya and another under the Waste Lands Ordinances; on the east by Udumulla claimed by Alutwatte Mudalihamy and others; on the south by Kottegewattehena and Hallinehena (private), Hallinewattehena, Kiripalugahadeniyehena, and Kottegewattehena sold to Panawelage Rankirihamy under the Waste Lands Ordinances; on the west by Hallinewattehena, Kiripalugahadeniyehena, and Kottegewattehena sold to Panawelage Rankirihamy under the Waste Lands Ordinances.



Surveyor-General's Office,  
Colombo, May 12, 1920.

Scale of 4 Chains to an Inch.

F. J. SALMON,  
for Acting Surveyor-General.

VII.—Block survey preliminary plan 161.

Lot.	Name of Land.	Extent, A. R. P.
62 ..	Galamunadoleduwa ..	0 0 12

and bounded as follows : on the north, east, south, and west by the Galamune-dola.



Surveyor-General's Office,  
Colombo, May 12, 1920.

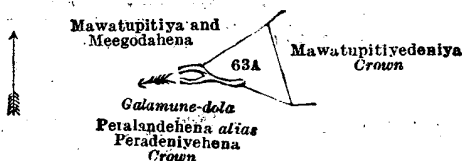
Scale of 4 Chains to an Inch.

F. J. SALMON,  
for Acting Surveyor-General.

VIII.—Block survey preliminary plan 161.

Lot.	Name of Land.	Extent, A. R. P.
63A ..	Mawatupitiyedeniya (reservation for stream) ..	0 0 27

and bounded as follows : on the north by Mawatupitiya and Meegodahena sold to Udakandepatirage Siribohamy under the Waste Lands Ordinances ; on the east by Mawatupitiyedeniya to be declared the property of the Crown under the Waste Lands Ordinances ; on the south by Peralandehena *alias* Peradeniyehena to be declared the property of the Crown under the Waste Lands Ordinances ; on the west by the Galamune-dola, Mawatupitiya, and Meegodahena sold to Udakandepatirage Siribohamy under the Waste Lands Ordinances.



Surveyor-General's Office,  
Colombo, May 12, 1920.

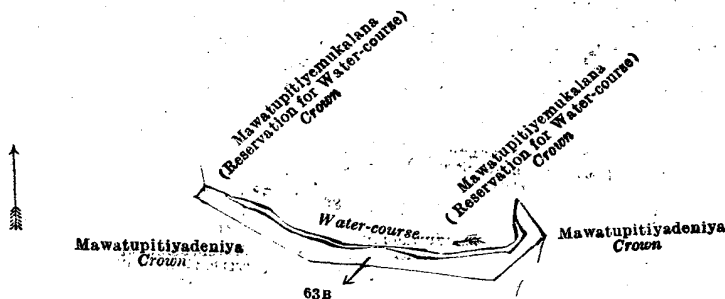
Scale of 4 Chains to an Inch.

F. J. SALMON,  
for Acting Surveyor-General.

IX.—Block survey preliminary plan 161.

Lot.	Name of Land.	Extent, A. R. P.
63B ..	Mawatupitiyedeniya (reservation for water-course) ..	0 1 19

and bounded as follows : on the north by Mawatupitiyemukulana (reservation for water-course) to be declared the property of the Crown under the Waste Lands Ordinances, a water-course, Mawatupitiyemukulana (reservation for water-course) to be declared the property of the Crown under the Waste Lands Ordinances ; on the east, south, and west by Mawatupitiyedeniya to be declared the property of the Crown under the Waste Lands Ordinances.



Surveyor-General's Office,  
Colombo, May 12, 1920.

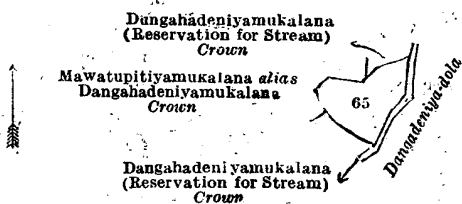
Scale of 4 Chains to an Inch.

F. J. SALMON,  
for Acting Surveyor-General.

X.—Block survey preliminary plan 161.

Lot.	Name of Land.	Extent, A. R. P.
65 ..	Dangedeniya ..	0 0 33

and bounded as follows : on the north by Mawatupitiyemukulana *alias* Dangahadeniyemukulana to be declared the property of the Crown under the Waste Lands Ordinances, Dangahadeniyemukulana (reservation for stream) to be declared the property of the Crown under the Waste Lands Ordinances ; on the east by Dangadeniye-dola ; on the south by Dangadeniye-dola, Dangahadeniyemukulana (reservation for stream) to be declared the property of the Crown under the Waste Lands Ordinances ; on the west by Mawatupitiyemukulana *alias* Dangahadeniyemukulana to be declared the property of the Crown under the Waste Lands Ordinances.



Surveyor-General's Office,  
Colombo, May 12, 1920.

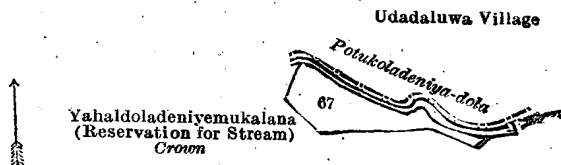
Scale of 4 Chains to an Inch.

F. J. SALMON,  
for Acting Surveyor-General.

XI.—Block survey preliminary plan 161.

Lot.	Name of Land.	Extent, A. R. P.
67	Yahaldoladeniya	0 0 38

and bounded as follows : on the north by the Potukoladeniya-dola (the village limit of Udadaluwa) ; on the east, south, and west by Yahaldoladeniyemukalana (reservation for stream) to be declared the property of the Crown under the Waste Lands Ordinances.



Surveyor-General's Office,  
Colombo, May 12, 1920.

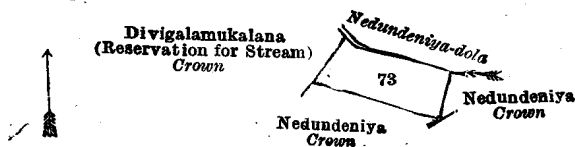
Scale of 4 Chains to an Inch.

F. J. SALMON,  
for Acting Surveyor-General.

XII.—Block survey preliminary plan 161.

Lot.	Name of Land.	Extent, A. R. P.
73	Nedundeniya (reservation for stream)	0 1 3

and bounded as follows : on the north by the Nedundeniye-dola ; on the east and south by Nedundeniya to be declared the property of the Crown under the Waste Lands Ordinances ; on the west by Divigalamukalana (reservation for stream) to be declared the property of the Crown under the Waste Lands Ordinances.



Surveyor-General's Office,  
Colombo, May 12, 1920.

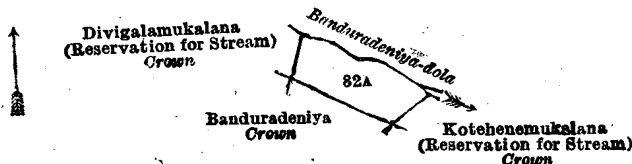
Scale of 4 Chains to an Inch.

F. J. SALMON,  
for Acting Surveyor-General.

XIII.—Block survey preliminary plan 161.

Lot.	Name of Land.	Extent, A. R. P.
82A	Banduradeniya (reservation for stream)	0 1 4

and bounded as follows : on the north by the Banduradeniye-dola ; on the east by Banduradeniye-dola, Kotehenemukalana (reservation for stream) to be declared the property of the Crown under the Waste Lands Ordinances ; on the south by Kotehenemukalana (reservation for stream) to be declared the property of the Crown under the Waste Lands Ordinances, Banduradeniya to be declared the property of the Crown under the Waste Lands Ordinances ; on the west by Banduradeniya to be declared the property of the Crown under the Waste Lands Ordinances, Divigalamukalana (reservation for stream) to be declared the property of the Crown under the Waste Lands Ordinances.



Surveyor-General's Office,  
Colombo, May 12, 1920.

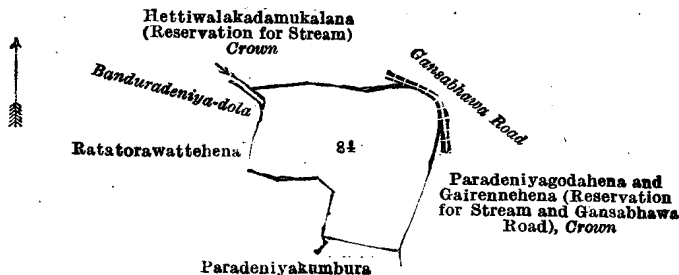
Scale of 4 Chains to an Inch.

F. J. SALMON,  
for Acting Surveyor-General.

XIV.—Block survey preliminary plan 161.

Lot.	Name of Land.	Extent, A. R. P.
84	Paradeniya	0 3 38

and bounded as follows : on the north by Hettiwakadamukalana (reservation for stream) to be declared the property of the Crown under the Waste Lands Ordinances, a Gansabhawa road ; on the east by a Gansabhawa road, Paradeniyegodahena and Gairennehena (reservation for stream and Gansabhawa road) to be declared the property of the Crown under the Waste Lands Ordinances ; on the south by Paradeniyekumbura claimed by Midalanakattadige Mudalihamy and others ; on the west by Ratatorawattihena sold to Midalanakattadige Anagihamy and others under the Waste Lands Ordinances, the Banduradeniya-dola.



Surveyor-General's Office,  
Colombo, May 12, 1920.

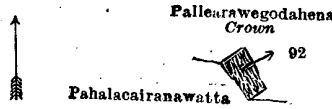
Scale of 4 Chains to an Inch.

F. J. SALMON,  
for Acting Surveyor-General.

XV.—Block survey preliminary plan 161.

Lot.	Name of Land.	Extent, A. R. P.
92	Pallearambegodahenagawagala (rock)	0 0 9

and bounded as follows : on the north, east, and south by Pallearawegodahena to be declared the property of the Crown under the Waste Lands Ordinances ; on the west by Pahalacairanawatta claimed by Koketi yawelagamage Yasohamy, Pallearawegodahena to be declared the property of the Crown under the Waste Lands Ordinances.



Surveyor-General's Office,  
Colombo, May 12, 1920.

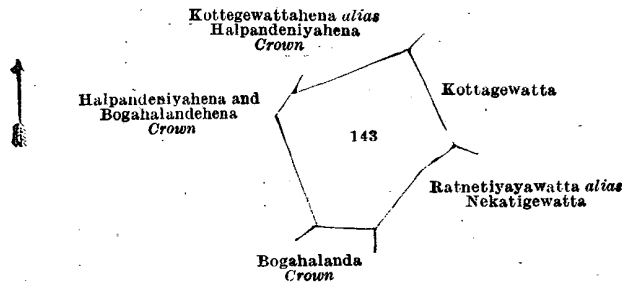
Scale of 4 Chains to an Inch.

F. J. SALMON,  
for Acting Surveyor-General.

XVI.—Block survey preliminary plan 161.

Lot.	Name of Land.	Extent, A. R. P.
143	Kottgewattekele	0 3 35

and bounded as follows : on the north by Kottgewattahena *alias* Halpandeniyeheha to be declared the property of the Crown under the Waste Lands Ordinances ; on the east by Kottgewatta claimed by T. P. Daswatte Doloswala, Ratnetiyawatta *alias* Nekatigewatta claimed by Ratunetteyaya Kiriganita ; on the south by Bogahalanda to be declared the property of the Crown under the Waste Lands Ordinances ; on the west by Halpandeniyeheha and Bogahalandehena to be declared the property of the Crown under the Waste Lands Ordinances.



Surveyor-General's Office,  
Colombo, May 12, 1920.

Scale of 4 Chains to an Inch.

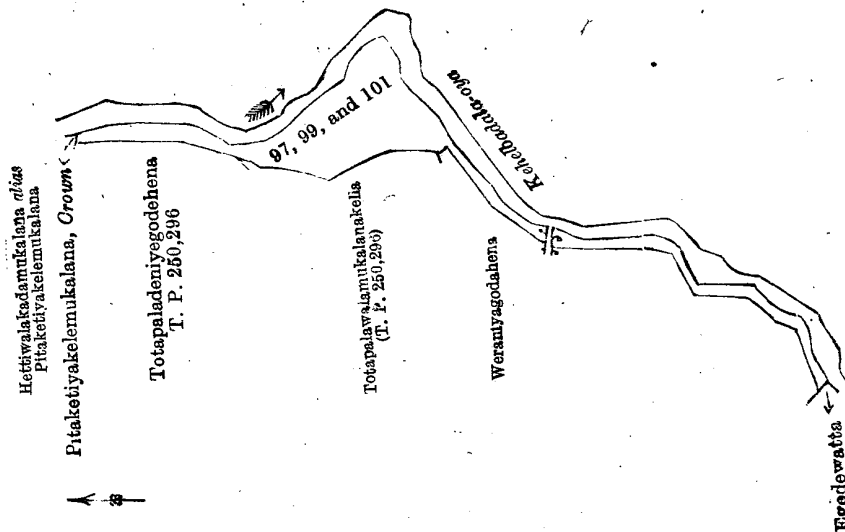
F. J. SALMON,  
for Acting Surveyor-General.

XVII.—Block survey preliminary plan 161.

Lot.	Name of Land.	Extent, A. R. P.
97	Totapaladeniyegodahena (reservation for Kehelbadala-oya)	0 2 3
99	Totapalawalemukalana	2 3 5
101	Weraniyamullegodahena (reservation for Kehelbadala-oya)	1 0 26

4 1 34

and bounded as follows : on the north by Hettiwalakadamukalana *alias* Pitaketiyakelemukalana to be declared the property of the Crown under the Waste Lands Ordinances ; on the east and south by the Kehelbadala-oya ; on the west by Egodawatta claimed by Midellane kattadige Elandahamy, Weraniyagodahena claimed by P. S. Bridge and others, Totapalawalamukalanekelella claimed by owner of T. P. 250,296, Totapaladeniyegodahena claimed by owner of T. P. 250,296.



Surveyor-General's Office,  
Colombo, July 29, 1913.

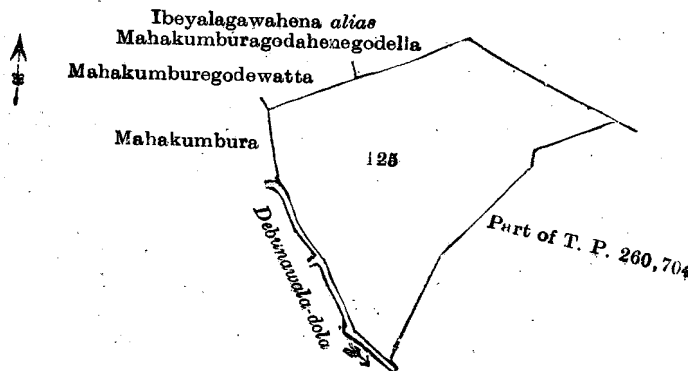
Scale of 8 Chains to an Inch.

A. J. WICKWAR,  
for Surveyor-General.

## XVIII.—Block survey preliminary plan 161.

Lot.	Name of Land.	Extent, A. R. P.
125	Ibigalagawahena	2 1 31

and bounded as follows: on the north by Mahakumburegodawatta claimed by Midellankattadige Sethuhamy and others, Ibigalagawahena *alias* Mahakumburagodahenegodellehena claimed by Midellankattadige Sethuhamy and others; on the east by part of T. P. 260,704; on the south by the Debunwala-dola; on the west by the Debunwala-dola, Mahakumbura claimed by Kankanige Rattranhamy and others.



Surveyor-General's Office,  
Colombo, July 21, 1913.

Scale of 8 Chains to an Inch.

A. J. WICKWAR,  
for Surveyor-General.

August 30, 1920.

W. E. WAIT,  
Special Officer.

## Ratnapura S. O. No. 532.

Order under Section 2 of "The Waste Lands Ordinances of 1897, 1899, 1900, and 1903,"  
declaring Lands to be Crown Property.

In the matter of the lands commonly called or known as Rattagehena, Dambarellehena, Indigahahena, &c., situate in the village of Denawakapatakada, in the Uda pattuwa of the Ratnapura korale of the Province of Sabaragamuwa, and of "The Waste Lands Ordinances of 1897, 1899, 1900, and 1903."

THE notice required by section 1 of "The Waste Lands Ordinances of 1897, 1899, 1900, and 1903," having been duly published in manner prescribed by that section in respect of the above-named lands (*vide* Notice No. 5,016), and no claim having been made to the said lands or to any interest therein within the period of three months from the date specified in the said notice, I, Walter Ernest Wait, Special Officer appointed under section 28 of the said Ordinances, under and by virtue of the powers vested in me in that behalf by section 2 of the said Ordinances, do hereby on this 30th day of August, 1920, order and declare that the said lands, as more fully described herein below, situate in the village of Denawakapatakada, in the Uda pattuwa of the Nawadun korale of the Ratnapura District, in the Province of Sabaragamuwa, and shown as lots 50, 51, 52, 63, 63c, 72, 73A, 73B, and 82 in block survey preliminary plan 161 and in the annexed diagrams, and containing in extent 8 acres 2 roods and 31 perches, are the property of the Crown.

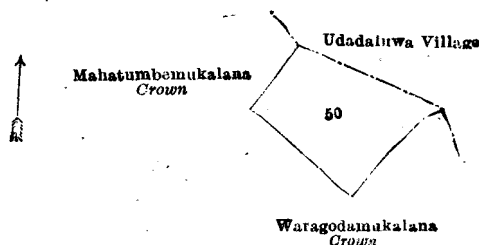
*Description of the Lands referred to.*

The following lots situated in the village of Denawakapatakada, in the Uda pattuwa of the Nawadun korale of the Ratnapura District, in the Province of Sabaragamuwa, as described in the annexed diagrams:—

## I.—Block survey preliminary plan 161.

Lot.	Name of Land.	Extent, A. R. P.
50	Rattagehena	0 2 31

and bounded as follows: on the north by Mahatumbemukulana to be declared the property of the Crown under the Waste Lands Ordinances, the village limit of Udadaluwa; on the east by the village limit of Udadaluwa, Waragodamukulana to be declared the property of the Crown under the Waste Lands Ordinances; on the south by Waragodamukulana to be declared the property of the Crown under the Waste Lands Ordinances; on the west by Waragodamukulana to be declared the property of the Crown under the Waste Lands Ordinances, Mahatumbemukulana to be declared the property of the Crown under the Waste Lands Ordinances.



Surveyor-General's Office,  
Colombo, May 12, 1920.

Scale of 4 Chains to an Inch.

F. J. SALMON,  
for Acting Surveyor-General.

## II.—Block survey preliminary plan 161.

Lot.	Name of Land.	Extent, A. R. P.
51	Dambarellehena	0 1 17

and bounded as follows: on the north, east, south, and west by Waragodamukulana to be declared the property of the Crown under the Waste Lands Ordinances.



Surveyor-General's Office,  
Colombo, May 12, 1920.

Scale of 4 Chains to an Inch.

F. J. SALMON,  
for Acting Surveyor-General.

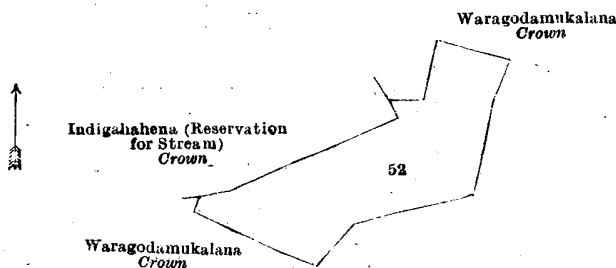
III.—Block survey preliminary plan 161.

Lot. . . . .  
52 . . . . . Indigahahena

Name of Land.

Extent, A. R. P.  
. . . . . 1 1 13

and bounded as follows : on the north by Indigahahena (reservation for stream) to be declared the property of the Crown under the Waste Lands Ordinances, Waragodamukalana to be declared the property of the Crown under the Waste Lands Ordinances ; on the east and south by Waragodamukalana to be declared the property of the Crown under the Waste Lands Ordinances ; on the west by Waragodamukalana to be declared the property of the Crown under the Waste Lands Ordinances, Indigahahena (reservation for stream) to be declared the property of the Crown under the Waste Lands Ordinances.



Surveyor-General's Office,  
Colombo, May 12, 1920.

Scale of 4 Chains to an Inch.

F. J. SALMON,  
for Acting Surveyor-General.

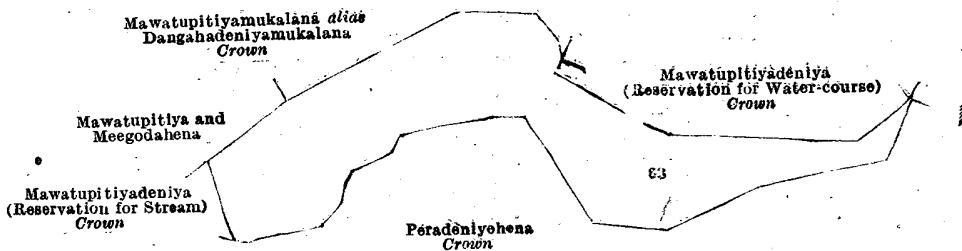
IV.—Block survey preliminary plan 161.

Lot. . . . .  
63 . . . . . Mawatupitiyedeniya

Name of Land.

Extent, A. R. P.  
. . . . . 2 3 34

and bounded as follows : on the north by Mawatupitiya and Meegodahena sold to Udakandepatirage Siribohamy under the Waste Lands Ordinances, Mawatupitiyemukalana *alias* Dangahadeniyemukalana to be declared the property of the Crown under the Waste Lands Ordinances, Mawatupitiyedeniya (reservation for water-course) to be declared the property of the Crown under the Waste Lands Ordinances ; on the east and south by Peradeniyehena to be declared the property of the Crown under the Waste Lands Ordinances ; on the west by Mawatupitiyedeniya (reservation for stream) to be declared the property of the Crown under the Waste Lands Ordinances.



Surveyor-General's Office,  
Colombo, May 12, 1920.

Scale of 4 Chains to an Inch.

F. J. SALMON,  
for Acting Surveyor-General.

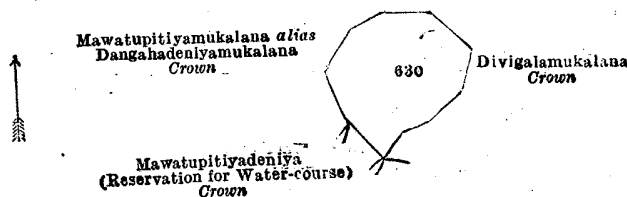
V.—Block survey preliminary plan 161.

Lot. . . . .  
63c . . . . . Mawatupitiyedeniya

Name of Land.

Extent, A. R. P.  
. . . . . 0 2 25

and bounded as follows : on the north by Mawatupitiyemukalana *alias* Dangahadeniyemukalana to be declared the property of the Crown under the Waste Lands Ordinances ; on the east by Divigalamukalana to be declared the property of the Crown under the Waste Lands Ordinances ; on the south by Divigalamukalana to be declared the property of the Crown under the Waste Lands Ordinances, Mawatupitiyedeniya (reservation for water-course) to be declared the property of the Crown under the Waste Lands Ordinances ; on the west by Mawatupitiyemukalana *alias* Dangahadeniyemukalana to be declared the property of the Crown under the Waste Lands Ordinances.



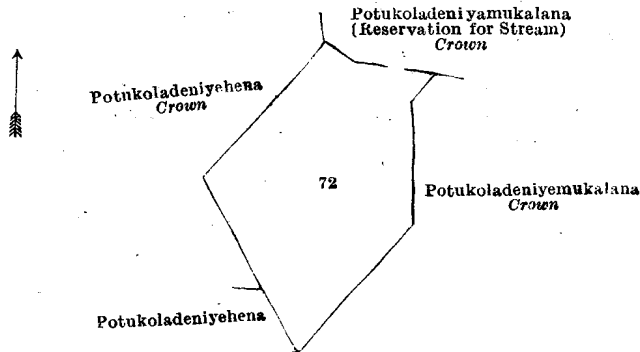
Surveyor-General's Office,  
Colombo, May 12, 1920.

Scale of 4 Chains to an Inch.

F. J. SALMON,  
for Acting Surveyor-General.

Lot.	Name of Land.	VI.—Block survey preliminary plan 161.	Extent, A. R. P.
72	Potukoladeniyedambarella		1 3 14

and bounded as follows : on the north by Potukoladeniyehena to be declared the property of the Crown under the Waste Lands Ordinances, Potukoladeniyemukalana (reservation for stream) to be declared the property of the Crown under the Waste Lands Ordinances ; on the east by Potukoladeniyemukalana to be declared the property of the Crown under the Waste Lands Ordinances ; on the south by Potukoladeniyemukalana to be declared the property of the Crown under the Waste Lands Ordinances, Potukoladeniyehena sold to Pelpolahatankiralye Kiri Hatana and others under the Waste Lands Ordinances ; on the west by Potukoladeniyehena to be declared the property of the Crown under the Waste Lands Ordinances.



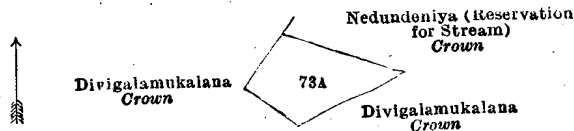
Surveyor-General's Office,  
Colombo, May 12, 1920.

Scale of 4 Chains to an Inch.

F. J. SALMON,  
for Acting Surveyor-General.

Lot.	Name of Land.	VII.—Block survey preliminary plan 161.	Extent, A. R. P.
73A	Nedundeniya		0 1 17

and bounded as follows : on the north by Divigalamukalana to be declared the property of the Crown under the Waste Lands Ordinances, Nedundeniya (reservation for stream) to be declared the property of the Crown under the Waste Lands Ordinances ; on the east, south, and west by Divigalamukalana to be declared the property of the Crown under the Waste Lands Ordinances.




Surveyor-General's Office,  
Colombo, May 12, 1920.

Scale of 4 Chains to an Inch.

F. J. SALMON,  
for Acting Surveyor-General.

Lot.	Name of Land.	VIII.—Block survey preliminary plan 161.	Extent, A. R. P.
73B	Nedundeniya		0 0 8

and bounded as follows : on the north by the Nedundeniyedola ; on the east and south by Divigalamukalana to be declared the property of the Crown under the Waste Lands Ordinances ; on the west by Nedundeniya (reservation for stream) to be declared the property of the Crown under the Waste Lands Ordinances.



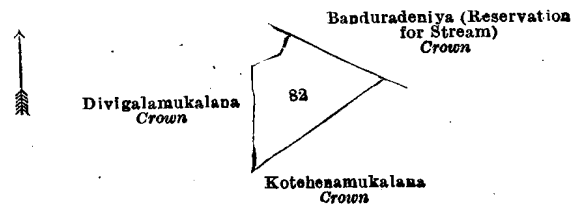
Surveyor-General's Office,  
Colombo, May 12, 1920.

Scale of 4 Chains to an Inch.

F. J. SALMON,  
for Acting Surveyor-General.

Lot.	Name of Land.	IX.—Block survey preliminary plan 161.	Extent, A. R. P.
82	Banduradeniya		0 1 32

and bounded as follows : on the north by Banduradeniya (reservation for stream) to be declared the property of the Crown under the Waste Lands Ordinances ; on the east by Banduradeniya (reservation for stream) to be declared the property of the Crown under the Waste Lands Ordinances, Kotehenemukalana to be declared the property of the Crown under the Waste Lands Ordinances ; on the west by Divigalamukalana to be declared the property of the Crown under the Waste Lands Ordinances.



Surveyor-General's Office,  
Colombo, May 12, 1920.

Scale of 4 Chains to an Inch.

F. J. SALMON,  
for Acting Surveyor-General.

Agust 30, 1920.

W. E. WAIT,  
Special Officer.



## LAND SALES IN THE WESTERN PROVINCE.

No. 3,309, W. P.—The Assistant Government Agent, Kalutara, will on Tuesday, February 15, 1921, at 10 A.M., at his office in the Kalutara Kachcheri, put up to auction, for sale or settlement, or will otherwise dispose of, the under-mentioned portions of Crown land, in accordance with the regulations of Government regarding land sales. Sixty-one allotments of land situated in the Pasdun korale east division of the Kalutara District of the Western Province.

Preliminary plan 16,082. Village—Halwatura in Gangaboda pattuwa						Extent.		
Lot.	Name of Land.	Name of Applicant.	Name of Claimant.	Description.	A.	R.	P.	
1	Marakkayahena	—	Crown	Jungle, reservation for Botale dola	1	3	13*	
4	Wedigewatta	—	Watukarage Doniya and others	Coconut garden	1	3	25	
5	Udaowitawatta	—	Mudunpitage Bolanda Edina and others	do.	3	3	19	
6	Marakayahena	—	Crown	Jungle, reservation for Botale dola	7	1	3*	
7A	Do.	—	do.	Jungle, reservation for village expansion	14	2	22*	
7B	Do.	—	do.	do.	2	0	10*	
9	Do.	—	do.	Chena, reservation for footpath	0	0	15*	
10	Do.	—	Suduhakuruge Ukku	Coconut	0	0	17	
11	Kandewatta	—	Manage Endoris	Chena	0	0	24	
13	Ambagahawatta	—	Thobianchiya	Coconut	0	0	19	
14	Wattabodadeniya	—	Crown	Land suitable for paddy cultivation	1	0	30	
15	Wattehena	—	Manage Samarisa	Coconut	0	1	2	
16A	Do.	—	Crown	Jungle and forest, reservation for village expansion	2	1	36*	
17	Do.	—	do.	Forest, reservation for Holange, Botale, and Udahena-dolas	11	0	23*	
18	Udahenelandewatta	—	Ilukkumburahakurage Jema	Coconut	1	0	0	
19	Udahenewatta	—	Manage Rangochy	do.	1	1	22	
20	Do.	—	Manage Babunga	do.	0	1	17	
21	Wattehena	—	M. Setuwa	Arecanut, jak, &c.	0	0	31	
22	Udahena	—	Crown	Jungle	0	3	3	
23	Udahenewatta	—	Manage Setuwa	Coconut	2	3	37	
24	Udahenewattekele	—	Crown	Jungle and forest	6	1	11	
25	Ketakelagahawatta	—	M. Sado	Coconut	0	1	32	
26	Udahena	—	Crown	Chena, reservation for footpath	0	0	39*	
27	Haddewatta	—	Mudunpitage Punchi Baba	Coconut	1	3	6	
28	Godaporagahadeniyawatta	—	M. Jayaneris	do.	0	3	10	
29	Haddewattekele	—	Crown	Chena	3	1	20	
30	Imiyawewatta	—	M. Penis	Coconut	0	2	20	
31	Rukattanagahawatta	—	Mudunpitage Babiya	do.	0	3	32	
32	Kalagahawattehena	—	D. Thenisa	do.	3	1	11	
33	Kajugahawatta	—	M. Johniya and another	do.	2	1	19	
34	Holagodellawatta	—	M. Endochiya	do.	0	0	34	
36	Mahawitiyalkanda	—	Crown	Jungle, reservation for Udahena dola	2	0	23*	
37	Rambatangahamulawatta	—	Nayage Nonchi	Coconut	0	1	35	
38	Mahawitiyalkanda	—	Crown	Jungle, reservation for Holange-dola	1	1	18*	
39	Bulugahawatta	—	M. Pethangee	Coconut	0	1	16	
40	Mahawitiyalkanda	—	Crown	Jungle, reservation for Holange dola	0	0	25*	
41	Delgahawatta	—	M. Kidochiya	Coconut	1	1	0	
42	Mahawitiyalkanda	—	Crown	Jungle, reservation for Holange dola	0	2	16*	
43	Ambagahawatta	—	Dulherahakuruge Janigua	Old coconut garden	2	2	35	
44	Do.	—	do.	Coconut	0	2	36	
45	Imbulgahawatta	—	M. Kirinerisa	do.	0	1	9	
46	Pehelewatta	—	do.	do.	2	2	11	
47	Kitulwitalagewatta	—	Dulherahakuruge Jalisa	Coconut	1	1	9	
48	Mahawitiyalkanda	—	Crown	Jungle, reservation for footpath	0	2	10*	
50	Mahapehelearamba	—	Alutdurage Pedrick	Arecanut, jak, &c.	1	2	30	
51	Mahapehelewatta	—	do.	Coconut garden	1	1	6	
52	Mahapehelekele	—	Crown	Forest, reservation for Korale-ela	1	1	5*	
53	Mahapehelewatta	—	Wahumpurage Geerisa	Coconut	0	1	30	
54	Mahapehelekele	—	Crown	Forest, reservation for korale and Kahata-kosgaha-ela	6	1	21*	
55	Do.	—	do.	Forest	2	2	28	

Lot.	Name of Land.	Name of Applicant.	Name of Claimant.	Description.	Extent.		
					A.	B.	P.
56	Mahapehelewatta ..	—	Manage Maluwa and another	Old coconut garden ..	1	0	29
57	Do.	—	do.	Coconut ..	1	1	15
58	Kahatakosgahahene- tennewatta	—	Dulherahakuruge Siddo ..	do.	3	3	26
59	Marakkayahena ..	Alutdurage Dandris ..	Crown ..	Jungle ..	1	3	37
61	Do.	—	Manage Jula and another ..	Coconut ..	1	0	9
62	Do.	Manage Jula of Hal- watura	do. ..	do.	0	3	8
63	Vetakeiyalanda ..	—	Manage Bempiya ..	Garden, contains a boutique	0	0	11
64	Do.	—	Manage Piloris and others ..	Coconut garden ..	0	2	19
65	Jambugahakele ..	—	Crown ..	Jungle, reservation for Gal-ela	1	0	19*
66	Do.	Kanduwalage Leina of Halwatura	do. ..	Jungle ..	2	3	36
67	Wattehena ..	Sema of Halwatura ..	do. ..	Forest ..	1	0	1

\* Not for sale or settlement.

The upset price per acre varies from Rs. 50 to Rs. 500. Further particulars regarding these lands can be obtained from the Assistant Government Agent, Kalutara, and plans of them from the Surveyor-General.

Colonial Secretary's Office,  
Colombo, December 21, 1920.

GRAEME THOMSON,  
Colonial Secretary.

THE Assistant Government Agent of the Kalutara District, Western Province, is prepared to receive on or before Monday, January 10, 1921, at the Kalutara Kachcheri, written applications for the lease for a period of not less than 30 nor more than 99 years' lease from February 14, 1921, the under-mentioned portions of Crown land, to be planted with coconuts, rubber, tea, or other produce. No such applications will be entertained unless the applicant gives his full name and address, and until he makes with the Assistant Government Agent a deposit of survey fees as noted against each lot. Such deposit will not be returned until the lease of the land has been sold, or until it has been decided by the Assistant Government Agent that it will not be sold. On Monday, February 14, 1921, at the Kalutara Kachcheri, the sale of the lease will be put up to auction in accordance with the regulations of Government regarding the lease of Crown lands. The highest bidder for the premium shall be the purchaser of the lease, but the bidding shall be confined to the original applicant and those other applicants whose applications shall have been made in the manner above specified.

The conditions of lease are obtainable from the Assistant Government Agent, Kalutara, and their plans from the Surveyor-General.

Eight allotments of Crown land situated in Kalutara totamune of the Kalutara District of the Western Province.

Lot.	Name of Land.	Description.	Name of Applicant.	Extent.	Survey fees		Upset premium		Annual rent per acre.	
					per acre or part of an acre.	per acre.	per acre.	Each of the first 6 years.	Each of the remaining years.	
					Rs. c.	Rs. c.	Rs. c.	Rs. c.	Rs. c.	
17332	Hettigodawatta <i>alias</i> Wedagewatta	Jungle ..	M. C. Perera, Panadure	A. R. P. 39 1 29	3 0	15 0	5 0	15 0*		
17332B	Do.	do. ..	do.	0 0 32	3 0	15 0	5 0	15 0*		
Preliminary plan 13,562. Village—Walutara.										
23100	Hettigodawatta <i>alias</i> Wedagewatta	Garden ..	M. C. Perera, Panadure	0 0 29	3 0	15 0	5 0	15 0*		
23101	Do.	do. ..	do.	2 2 13	3 0	15 0	5 0	15 0*		
23102	Do.	do. ..	do.	0 0 8	3 0	15 0	5 0	15 0*		
23103	Do.	do. ..	do.	1 3 17	3 0	15 0	5 0	15 0*		
23101A	Do.	— ..	do.	0 0 18	3 0	15 0	5 0	15 0*		
23101B	Do.	— ..	do.	0 1 6	3 0	15 0	5 0	15 0*		

\* The products to be cultivated are coconut, rubber, cinnamon, and tea.

Colonial Secretary's Office,  
Colombo, December 21, 1920.

GRAEME THOMSON,  
Colonial Secretary.

THE Assistant Government Agent of the Kalutara District, Western Province, is prepared to receive on or before Tuesday, February 1, 1921, at the Kalutara Kachcheri, written applications for the lease for a period of not less than 30 nor more than 99 years' lease from February 15, 1921, the under-mentioned portions of Crown land to be planted with coconuts, rubber, tea, or other produce. No such applications will be entertained unless the applicant gives his full name and address, and until he makes with the Assistant Government Agent a deposit of survey fees as noted against each lot. Such deposit will not be returned until the lease of the land has been sold, or until it has been decided by the Assistant Government Agent that it will not be sold. On Tuesday, February 15, 1921, at the Kalutara Kachcheri, the sale of the lease will be put up to auction, in accordance with the regulations of Government regarding the lease of Crown lands. The highest bidder for the premium shall be the purchaser of the lease, but the bidding shall be confined to the original applicant and those other applicants whose applications shall have been made in the manner above specified.

The conditions of lease are obtainable from the Assistant Government Agent, Kalutara, and their plans from the Surveyor-General.

Four allotments of Crown land situated in Pasdun korale east of the Kalutara District of the Western Province.  
Preliminary plan 16,082. Village—Halwatura.

Lot.	Name of Land.	Description.	Name of Applicant.	Extent.	Survey fees per acre or part of an acre.	Upset premium, including timber value per acre.		Annual Rent per acre.	
						Rs. c.	Rs. c.	Each of the first 6 years.	Each of the remaining years.
				A. R. P.	Rs. c.	Rs. c.	Rs. c.	Rs. c.	
7	Marakkayahena	Jungle	—	76 3 33	3 0	73 10	2 70	8 10*	
16	Wattehena	Forest	—	88 3 0	3 0	73 10	2 70	8 10*	
35	Mahawitiyalkanda	do.	—	138 3 6	3 0	73 10	2 70	8 10*	
49	Handuwelakanda	do.	—	94 2 7	3 0	73 10	2 70	8 10*	

\* The products to be cultivated are rubber, coconut, tea, and cinnamon.

Colonial Secretary's Office,  
Colombo, December 21, 1920.

GRAEME THOMSON,  
Colonial Secretary.

### LAND SALES IN THE CENTRAL PROVINCE.

No. 2,507, C. P.—The Assistant Government Agent, Matale District, will on Thursday, February 17, 1921, at 1.30 P.M., at his office in Matale Kacheheri, put up to auction, for sale or settlement, or will otherwise dispose of, the under-mentioned portions of Crown land, in accordance with the regulations of Government regarding land sales. Eighteen allotments of land situated in the Matale North and East divisions of the Matale District of the Central Province.

Lot.	Name of Land.	Description.	Name of Applicant.	Extent.	
				A. R. P.	Upset price.
Preliminary plan 6,037. Village—Dammantenna.					
165	Andinetugalehena	Punchi Banda	..	Chena jungle	0 3 31
Preliminary plan 6,049. Village—Radawela.					
181	Kalugangewayawatta	Appuhamy	..	Abandoned garden	0 3 33
Preliminary plan 6,354. Village—Puwakpitiadammanne.					
1283	Gallahamadakanata	U. Ukku Banda	..	Chena jungle	0 0 11
1284	Do.	do.	..	Marshy land	0 0 8
1285	Do.	do.	..	Chena jungle	0 0 35
1289	Do.	do.	..	Marshy land	0 0 9
1290	Do.	do.	..	Chena jungle	0 0 28
Preliminary plan 6,665. Village—Ovala.					
1	Diyasiyambalagolla	J. Vanstarre	..	Jungle	2 1 0
Preliminary plan 6,681. Village—Kandalana.					
1	Warahena	Pinhamy	..	Jungle fit for paddy	3 0 4
Preliminary plan 6,682. Village—Elagamuwa.					
2	Aliyawetichchapitiya	D. Appuhamy	..	Chena jungle fit for paddy	1 1 24
3	Do.	do.	..	do.	1 1 2
5	Do.	do.	..	do.	0 1 1
Preliminary plan 6,687. Village—Pallepola.					
1	Polgaswattehena	G. Wanigasekera	..	Chena	0 3 11*
2	Do.	do.	..	do.	0 0 17*
3	Do.	do.	..	do.	0 2 23
Preliminary plan 6,683. Village—Lenawa.					
2	Gangodayaya	L. Banda and another	..	Jungle fit for paddy	3 0 33
Preliminary plan 6,770. Village—Bibile.					
1	Kekirigalayayehena	Ukku Banda and another	..	Chena suitable for paddy	1 2 34
2	Do.	do.	..	Paddy field	0 1 35

\* Not for sale.

Upset price Rs. 16 to Rs 70 per acre. Further information regarding these lands can be obtained from the Assistant Government Agent, Matale, and plans of them from the Surveyor-General.

Colonial Secretary's Office,  
Colombo, December 10, 1920.

GRAEME THOMSON,  
Colonial Secretary.

### LAND SALES IN THE NORTHERN PROVINCE.

No. 919, N. P.—The Assistant Government Agent, Mullaittivu, will on Friday, February 25, 1921, at 12 noon, at his office in Vavuniya, put up to auction, for sale or settlement, or will otherwise dispose of, the under-mentioned portions of Crown land, in accordance with the regulations of Government regarding land sales. Eighty-nine allotments of land situated in the Vavuniya South Tamil and Sinhalese divisions of the Mullaittivu District of the Northern Province.

Lot.	Name of Land.	Name of Applicant.	Description.	Extent.		Upset price.
				A. R. P.	per acre, Rs.	
1	Puliyadivalavu	Veerakatty Sinniah	..	Open land fit for garden	1 0 2	19*

Lot.	Name of Land.	Name of Applicant.	Description.	Extent.		Upset price per acre, Rs.
				A.	R. P.	
Preliminary plan 5,287. Village—Nelukkulam.						
1	Kurumankadu	M. Vallipuram	Jungle	0	3 36	22*
2	Olunkai	—	Reservation for means of access	0	0 13	—†
3	Gala	—	Reservation for gala	0	0 18	—†
4	Roaddukkarai	—	Reservation for road	0	0 16	—†
5	Yarkadu	—	do.	0	0 18	—†
6	Yarkadduvalavu	A. Ruthupillai	Open land	1	0 3	39·60*
7	Yarkadu	—	Reservation for means of access	0	0 9	—†
8	Vempadivalavu	K. Arulanandan	Open land	0	3 38	16
9	Palayadi	M. Daniel	Jungle	2	0 30	16
10	Do.	—	Reservation for tank bund	0	3 37	—†
Preliminary plan 5,288. Village—Sekkadippilavu.						
1	Kurumankadu	Chinniah Kanapathippillai	Low jungle fit for paddy	2	3 36	16
2	Do.	Veeravaku Velachchi	do.	3	0 4	16
3	Do.	—	do.	3	2 18	16
4	Do.	—	Reservation for channel	0	0 8	—†
5	Do.	Kasinather Vinasitamby	High jungle fit for paddy	4	2 17	16
6	Do.	—	Reservation for channel	0	0 20	—†
7	Navaladiyilkadu	Vinasitamby Nallatamby	High jungle fit for paddy	4	1 33	19*
8	Do.	—	Reservation for channel	0	0 15	—†
9	Do.	—	Reservation for path	0	0 5	—†
Preliminary plan 5,300. Village—Sopalapuliyanakulam.						
1	Vedukkunarikadu or Palayadikadu	A. N. Nahoorpitche	High jungle fit for paddy	1	2 36	21*
2	Do.	—	Reservation for tank bund	0	0 22	—†
Preliminary plan 5,301. Village—Pichchuvilattikulam.						
1	Vilattiyadikadu	T. U. Tampu	Paddy field	4	2 22	38*
Preliminary plan 5,303. Village—Vannanpuliyanakulam.						
1	Palaiyadiikkamam	Periyan Raman	Jungle fit for paddy	3	2 13	20*
2	Palaiyadiyilkamam	Velan Aiyan	do.	3	3 36	20*
3	Panichchayadiyilkadu	Kanapathy Mathan	do.	2	0 12	21*
Preliminary plan 5,307. Village—Adappankulam.						
1	Kurumankadu	Siluvai Philippu	Open land	0	1 25	16
Preliminary plan 5,316. Village—Tudduwakkai.						
1	Kurumankadu	Sinnavan Sinnakkuddi	Jungle	2	0 0	16
Preliminary plan 5,318. Village—Patteniyarmahilankulam.						
1	Puliyadivalavu	K. Veeravaku	Open land fit for dwelling	0	0 38	16
2	Do.	—	Reservation for road and railway	0	1 39	—†
3	Do.	—	Open land	0	0 4	16
4	Kulakarainilam	—	do.	0	1 8	16
5	Do.	—	Reservation for tank bund	0	2 10	—†
Preliminary plan 5,320. Village—Patteniyarmahilankulam.						
1	Karampaikkadu	Kanapathi Veeravaku	Jungle fit for paddy	4	0 24	17*
Village—Tandikkulam.						
2	Udumpukuttikaranpaikadu	Tiagesar Ponnampalam	Jungle fit for paddy	9	1 38	16
3	Do.	—	Reservation for forest reserve	1	0 9	—†
4	Do.	—	Reservation for road	0	3 17	—†
5	Do.	Velauter Kandiah	Jungle fit for paddy	8	1 37	16
6	Keelkadu	Karthigesu Ellapper	Partly cleared, fit for paddy	2	3 10	16
7	Do.	—	Reservation for ela	0	2 0	—†
8	Do.	—	Reservation for forest reserve	0	3 22	—†
Preliminary plan 5,321. Village—Inampaikkulam.						
1	Veerayadikkadu	S. Kanapathippillai	High jungle	3	0 13	25·50*
2	Do.	—	Reservation for means of access	0	3 2	—†
3	Do.	—	Reservation for tank bund	0	2 5	—†
4	Veerayadivalavu	A. Neekilappillai	High jungle	5	2 3	22*
5	Do.	—	Reservation for means of access	0	2 16	—†
Preliminary plan 5,324. Village—Sinnapputukkulam.						
1	Karampaikkadu	—	Reservation for means of access	0	0 39	—†
2	Do.	A. Alesupillai	High jungle	1	0 8	22*
3	Do.	—	Reservation for road	0	0 23	—†
4	Do.	—	High jungle	1	0 9	16
5	Salampayadivalavu	M. Anthonippillai	do.	1	0 6	22*
6	Do.	—	Reservation for road	0	0 12	—†
7	Attiyadikani	—	Native garden	0	0 22	32
8	Do.	—	do.	0	0 22	32
9	Karampaikkadu	—	Chena	0	2 9	32
10	Attiyadikani	—	Reservation for road	0	0 19	—†
Village—Velikkulam.						
11	Kurundugahawatta	K. Kapurala, retired Ratemahatmaya	High jungle	1	0 6	16
12	Do.	—	Reservation for road	0	1 0	—†

Lot.	Name of Land.	Name of Applicant.	Description.	Extent.		Upset price. per acre, Rs.
				A. R. P.		
13	Vilattiyadivalavu	K. Thillaiyampalam	High jungle	2	0 1	16
14	Do.	—	Reservation for road	0	0 24	—†
15	Ittiyadivalavu	Kattar Sellar	Part of Yarkadu	1	0 6	16
16	Do.	—	Reservation for means of access	0	0 15	—†
17	Do.	—	Reservation for tank bund	0	0 38	—†
Preliminary plan 5,336. Village—Putukkulam.						
1	Kumavadikkamam	A. Kachchumarakayar	Jungle	0	3 8	16
2	Do.	—	Reservation for cart track and tank bund	0	2 6	—†
Preliminary plan 5,342. Village—Vannanpuliyanakulam.						
1	Navaladikadu	Canapathy Mathan	Chena fit for building	1	0 2	16
Preliminary plan 5,329. Village—Karunkalikkulam.						
1	Karampaikkadu	—	Reservation for road	0	0 15	—†
2	Do.	—	Reservation for path	0	0 12	—†
3	Do.	Nagar Candavanam	Jungle	2	0 2	16
Preliminary plan 5,327. Village—Vairavarsinnakkulam.						
1	Kuruntadikkadu	Supper Kurunathy	Jungle	3	0 12	16
2	Do.	—	Reservation for road	0	1 5	—†
Preliminary plan 5,340. Village—Rasentirankulam.						
1	Velathidiyilkadu	K. Nagamani	Jungle and open land	2	0 25	21.40*
2	Naruviliyadithundu	—	Paddy field	0	2 21	32
3	Kuruntadiyilkadu	—	Jungle	3	1 15	16
Preliminary plan 5,124. Village—Etambakaskada.						
1	Palugahawela	S. Appurala	Open land fit for paddy	1	0 14	16
2	Kongahawatta	—	do.	0	1 11	16
3	Palugahakele	—	do.	0	0 15	16
4	Yarkadu	—	Reservation for stream	0	1 28	—†
5	Kongahawatta	—	do.	0	1 0	—†
6	Palugahakelle	—	do.	0	0 16	—†
7	Yarkadu	—	Reservation for right of way	0	0 21	—†
8	Do.	—	Reservation for stream	0	0 6	—†
Preliminary plan 5,224. Village—Nedunkulam.						
1	Kurumankadu	Velanther Ramasethu	Jungle fit for paddy	5	0 27	16
2	Do.	—	Reservation for road	0	0 30	—†
Preliminary plan 5,361. Village—Malaiyaparittikulama.						
1	Diulgahakotuwa or Palugahawela	—	Paddy field	0	0 33	16
2	Do.	—	do.	0	0 34	16
3	Nugagahakele or Palugahawelakele	K. Appurala	High jungle fit for paddy	2	0 20	17*
4	Elabadakele or Palugahawelakele	U. Mudiyanse	do.	4	2 32	16
5	Do.	—	Reservation for Kanda-ela	0	0 35	—†

\* Including value of timber per acre.

† Not for sale.

Further information regarding these lots may be obtained from the Assistant Government Agent, Mullaitivu, and plans of them from the Surveyor-General.

Colonial Secretary's Office,  
Colombo, December 20, 1920.GRAEME THOMSON,  
Colonial Secretary.

**No. 920, N.P.**—THE Government Agent, Northern Province, will on Thursday, February 24, 1921, at 1 P.M., at the sale bungalow attached to Jaffna Kacheheri, put up to auction, for sale or settlement, or will otherwise dispose of, the under-mentioned portions of Crown land, in accordance with the regulations of Government regarding land sales. Twelve allotments of land situated in the Karachchi division of the Jaffna District of the Northern Province.

Lot.	Name of Land.	Extent.	
		A. R. P.	
1851	Palaikkadu	19	3 26
1850	Do.	19	2 38
1849	Do.	19	3 23
1840	Do.	14	3 17
1841	Do.	18	1 9
1842	Do.	19	3 28
1843	Do.	19	3 18

Preliminary plan 4,242. Village—Iranamadu.

Lot.	Name of Land.	Extent.	
		A. R. P.	
1844	Palaikkadu	19	3 20
1845	Do.	19	3 28
1892	Makilankadu	24	2 15
1846	Palaikkadu	18	3 10
1893	Do.	16	1 1

Upset price per acre is Rs.30. These lots will be irrigable by the Karachchi Irrigation Scheme. The irrigation rate shall be Rs. 2 per acre for north-east monsoon crop and Rs. 4 per acre for south-west monsoon crop. These rates shall be subject to revision quinquennially.

Further information regarding these lands can be obtained from the Government Agent, Northern Province, and plans of them from the Surveyor-General.

Colonial Secretary's Office,  
Colombo, December 21, 1920.GRAEME THOMSON,  
Colonial Secretary.

### LAND SALES IN THE EASTERN PROVINCE.

**No. 1,525, E. P.**—The Assistant Government Agent, Trincomalee, will on Tuesday, February 8, 1921, at 10 A.M., at his office in Trincomalee, put up to auction, for sale or settlement, or will otherwise dispose of, the under-mentioned portions of Crown land, in accordance with the regulations of Government regarding land sales. Fourteen allotments of land situated in the Trincomalee, Tamblegam, Koddigar, and Kaddukkulam East divisions of the Trincomalee District of the Eastern Province.

Lot.	Name of Land.	Name of Applicant.	Description.	Extent.			Upset price per acre, Rs.
				A.	R.	P.	
Preliminary plan 5,545. Village—Mankanai.							
1	Palachandrantotam	Encroachment by Mr. Subramaniam	Coconut garden	5	1	19	330
2	Mankanaiveli	For general sale	Low jungle fit for coconut	0	0	6	35
Preliminary plan 5,430. Village—Kantalai.							
5	Kannappervalavu	—	Reservation for Per-aar	0	1	1	—*
8A	Lamasuriyankadu	—	Reservation for irrigation channel	0	2	28	—*
14A	Pattanithundu	—	do.	0	0	27	—*
15A	Koiyadithundu	—	do.	0	0	35	—*
15D	Do.	—	Jungle fit for paddy	0	0	19	—*
16A	Panichchaimadithundu	—	Reservation for irrigation channel	0	0	8	—*
16B	Do.	—	do.	0	0	11	—*
17A	Kattukkadu	—	do.	0	0	24	—*
17B	Do.	—	do.	0	0	15	—*
Preliminary plan 5,493. Village—Muttur.							
2	Sampaltivumunai	N. Anthony	Open land fit for garden	1	2	33	17.50†
Preliminary plan 5,532. Village—Nilaweli.							
1	Panditivukadu <i>alias</i> Panditivu Karach-chikadu	S. Tiagaraja	Reservation for Irakkakandi-aar	1	0	6	—*
Preliminary plan 4,643. Village—Periyakinniyai.							
B 20	Tillaimottavayal	Encroachment by V. Segunadar	Paddy field	9	0	5	16‡

\* Not for sale.

† Re-advertised for default.

‡ Excess extent for settlement.

Further information regarding these lands can be obtained from the Assistant Government Agent, Trincomalee, and their plans from the Surveyor-General.

Colonial Secretary's Office,  
Colombo, December 21, 1920.

GRAEME THOMSON,  
Colonial Secretary.

### LAND SALES IN THE NORTH-CENTRAL PROVINCE.

**No. 2,119, N.C. P.**—The Government Agent, North-Central Province, will on Tuesday, February 8, 1921, at 1 P.M., at his office in the Anuradhapura Kachcheri, put up to auction, for sale or settlement, or will otherwise dispose of, the under-mentioned portions of Crown land, in accordance with the regulations of Government regarding land sales. Thirty-three allotments of land situated in the Nuwaragam and Hurulu palatas division of the Nuwarakalāwiya district of the North-Central Province.

Lot.	Name of Land.	Name of Applicant.	Description.	Extent.			Upset price per acre, Rs.
				A.	R.	P.	
Final village plan 36. Village—Nallamuduwa in Eppawala korale.							
3B	Puranawelakattakaduna or Nallamudawekele	H. Udaiyare	Jungle fit for paddy	0	3	0	24
3C	Do.	V. Wanniamy and others	do.	3	3	4	26
5C	Walahaabadakele or Nallamudawekele	H. Udaiyare	do.	0	2	6	24
14D	Indigalayaya or Nallamudawekele	H. M. Kapuralage Banda and another	Jungle	2	2	4	24
14E	Do.	T. Banda	do.	2	3	14	26
Final village plan 59. Village—Kudhaammillewa in Kadawat korale.							
1K	Indigollewakele or Kudhaammillewakele	Velate Vedaralage Kapurala and 4 others	Jungle	7	3	21	21
Final village plan 93. Village—Irapaikkulamama in Kadawat korale.							
1Z	Irapaikkulamakele	Ramer Sellan Kankani	Jungle	2	0	0	26
Final Village plan 270. Village—Ilakkawiddawewa in Kadawat korale.							
1AD	Ilakkawiddawewahena or Ilakkawiddawewekele	K. G. Panchirala Kapurala of Mahal ongaskada	Jungle	1	2	13	25
Preliminary plan 5,510. Village—Tammanewa in Kunchuttu korale.							
1	Dambagahaidama	S. Kadirate of Tittagonnewa	Chena fit for paddy	1	3	16	21
2	Do.	—	Reservation for Elapota-ela and Wan-ela	1	0	11	—*
3	Do.	—	do.	0	2	35	—*
4	Do.	W. Appurala and another	Chena fit for paddy	3	3	6	18.25
Preliminary plan 5,550. Village—Kudanambadawewa in Kunchuttu korale.							
1	Diulgahaidama	Neidurala, late Arachchi of Kudanambadawewa	Paddy field (encroachment by the applicant)	1	0	6	21

Lot.	Name of Land.	Preliminary plan 5,553. Village—Relapanawa in Kunchuttu korale.		Description.	Extent.		Upset price per acre, Rs.
		Name of Applicant.			A.	R. P.	
1	Mylagahaidama	S. N. Abarana	..	Open land fit for paddy	1	2 4	16
2	Do.	—	..	Reservation for cart track	0	0 37	—*
3	Do.	S. N. Abarana	..	Open land fit for paddy	0	1 35	16
4	Mylagahawela	—	..	Paddy field (encroachment by Rathana Muhandiramge Kapuwa Muhandiram and others)	0	0 26	30
5	Do.	—	..	do.	0	0 30	30
6	Do.	—	..	do.	0	2 31	30
7	Kongahaidama	Vela Vel-Vidane and another	..	Chena fit for paddy	3	0 0	16
8	Do.	—	..	Reservation for cart track	0	1 12	—*
9	Do.	Vela Vel-Vidane and another	..	Chena fit for paddy	0	3 24	16
10	Kohombagahaidama	—	..	Reservation for cart track	0	0 5	—*
11	Do.	K. M. Punchi Naide	..	Chena fit for paddy	0	3 23	16
Preliminary plan 5,557. Village—Welimapotana in Kalpe korale.							
1	Mailagahaidama	—	..	Reservation for road	0	0 25	—*
2	Do.	W. Punchirala, Vel-Vidane and others	..	Jungle fit for paddy	4	3 20	16
Preliminary plan 5,558. Village—Welimapotana in Kalpe korale.							
1	Kumbukgahaidama	—	..	Reservation for tank bund	2	0 35	—*
2	Do.	P. Naidurala and two others.	..	Jungle fit for paddy	0	3 16	24
3	Do.	—	..	Reservation for Wan-ela	1	3 28	—*
4	Do.	P. Naidurala and two others.	..	Jungle fit for paddy	1	0 27	24
5	Do.	—	..	do.	2	1 26	21
Preliminary plan 5,559. Village—Ihala Elikimbulagala in Kalpe korale.							
1	Ehatugahaidama	A. Mamukanni	..	Jungle fit for paddy	8	1 34	16.75
2	Do.	—	..	Reservation cart track	0	0 28	—*

\* These lands are not for sale.

Further particulars regarding the above land lots may be obtained from the Government Agent, North-Central Province, and plans of them from the Surveyor-General.

Colonial Secretary's Office,  
Colombo, December 20, 1920.

GRAEME THOMSON,  
Colonial Secretary.

No. 2,120, N.C. P.—The Government Agent, North-Central Province, will on Tuesday, February 15, 1921, at 11 a.m., at his office in the Anuradhapura Kachcheri, put up to auction, for sale or settlement, or will otherwise dispose of, the under-mentioned portions of Crown land, in accordance with the regulations of Government regarding land sales. Twenty-seven allotments of land situated in the Nuwaragam palata of the Nuwarakalawiya district of the North-Central Province.

Lot.	Name of Land.	Final village plan 57. Village—Punewa in Kadawat korale.		Description.	Extent.		Upset price per acre, Rs.
		Name of Applicant.			A.	R. P.	
1K	Punewakele	(1) K. Kapuruhami, (2) Kandappurara Vel-Vidane and 2 others	..	Jungle	1	1 14	24
1M	Do.	do.	..	do.	0	1 32	24
1K1	Do.	(1) Tikirala Vederalage Ajurala, (2) Kandappurara Vel-Vidane and 2 others	..	do.	1	0 24	24
1M1	Do.	do.	..	do.	0	3 34	24
1K2	Punewapahala-accarawela	—	..	Paddy field, encroached by P. Sinate and Sella Wannihami Lekama	0	0 14	21
1M3	Do.	—	..	do.	0	0 6	21
10Q	Punewakele	P. Mudalihami and another	..	Veediya Arachchi Jungle	2	2 22	23
10R	Do.	do.	..	Forest	0	3 20	23
10Q6	Punewakelewela	—	..	Paddy, encroachment by Tikiralage Ajurala of Punewa	0	0 5	21
10Q4D	Do.	V. G. Appuhami Kankanama	..	do.	0	0 14	21
10Q4B	Punewakele alias Siyambalagahawatta	(1) P. G. Sinnat and (2) K. G. Appuhami Kankanama	..	Native garden containing young coconut palms and plantain trees, age 6 months	1	1 4	30
10Q4C	Punewakele	K. Kapuruhami and K. G. Appuhami Kankanama	..	Jungle	1	0 4	24
Final village plan 68. Village—Ratmalawetiya in Eppawala korale.							
2F	Athonduwakele or Siyambalagaswewakele	Rankira Vel-Devaya and 3 others	..	Jungle	2	0 24	24
Final village plan 478. Village—Tammannewa in Nuwaragam korale.							
1N	Tammannewekele	E. Uduman Vel-Vidane of Gambirigaswewa	..	Jungle	0	2 26	26
1O	Kotuwela alias Tammannewekele	do.	..	Chena	2	0 33	21
1Q	Tammannewekele alias Katukele alias Kuda Tammannewekele	Cader Saibo Neina Mohammadu Lebbe and another of Gambirigaswewa	..	High jungle	4	1 34	21

Lot.	Name of Land.	Final village plan 539. Village—Kallanchiya in Kende korale.		Description.	Extent.		Upset price per acre, Rs.
		Name of Applicant.			A.	R. P.	
9T1	Illakamamukalana Kallanchiyakele	or	D. Appuhamy	Forest	2	0 5	26
9W	Kallanchiyakele		Appuhamy Vel-Vidane of Kullanchiya and another	do.	3	3 23	24
12H	Do.		do.	Chena	0	0 12	21
9T4	Do.		A. G. Kapuruhami	Forest	3	0 9	25
12F	Do.		W. Dingiri Banda	Chena	1	0 18	21
12I	Do.		W. Kapuruhami and 2 others	do.	1	0 4	21
12J	Do.		W. Dingiri Banda and others	do.	1	0 0	21
43X	Kurundelahena or Kallanchiyakele		P. Dingiri Banda and another	do.	3	1 36	26
90Q	Kallanchiyakele		A. G. Menikhami	do.	1	0 7	21
90R	Do.		do.	do.	1	3 39	21
90W	Kandehena		K. Ukkurala	do.	1	3 29	21

Further particulars regarding the above land lots may be obtained from the Government Agent, North-Central Province, and plans of them from the Surveyor-General.

Colonial Secretary's Office,  
Colombo, December 21, 1920

GRAEME THOMSON,  
Colonial Secretary.

### LAND SALES IN THE PROVINCE OF SABARAGAMUWA.

No. 1,034, P. of S.—The Government Agent, Province of Sabaragamuwa, will on Monday, February 14, 1921, at 1 P.M., at his office in Ratnapura Kachcheri, put up to auction, for sale or settlement, or will otherwise dispose of, the under-mentioned portions of Crown land, in accordance with the regulations of Government regarding land sales. Twenty-three allotments of land situated in the Ratnapura District of the Province of Sabaragamuwa.

Lot.	Name of Land.	Final village plan 27. Village—Yatagare Atakalan Korale.		Description.	Extent.		Upset price per acre, Rs.
		Name of Applicant.	Claimant—Crown.		A.	R. P.	
5B	Kondagalahena		Encroachment by the Doloswella Tea and Rubber Estates, Limited	Tea 5 years old	2	2 32	406
5C	Do.		do.	do.	2	1 24	406
5D	Do.		K. Jothihamy Gan-Arachchi	High jungle	1	0 1	56
5E	Do.		H. P. Seneviratne Korala	do.	1	0 13	56
5F	Kondagala-ela		—	Stream	0	0 14	—*
Preliminary plan 2,804. Village—Vikiliya, Meda korale.							
Claimant—Crown							
1	Loonukelemukalana alias Vikiliyaheenemukalana		—	High jungle with a few forest trees	84	2 16	41
2	Do.		—	do.	2	3 22	—†
4	Do.		—	High jungle	1	0 5	—†
6	Do.		—	do.	1	2 13	—†
7	Do.		—	do.	2	0 36	—†
9	Panthiyewatthena		—	do.	1	1 11	—†
10	Do.		—	do.	23	3 24	41
11	Do.		—	do.	3	3 4	—†
Preliminary plan 2,882. Village—Pallewela, Kadawata korale.							
Claimants—B. A. Huratalhamy and R. A. Rathranhamy.							
3	Wekadadeniyegodawatta		—	Coconut garden 15 to 40 years old	0	2 3	—
Claimant—Crown.							
4	Wekadadeniyegodahena		Encroachment by B. A. Huratalhamy and another	Chena	0	1 27	81
5	Do.		—	do.	0	0 5	—§
6	Do.		Encroachment by G. A. M. Punchi Banda	do.	0	1 23	86
7	Do.		—	do.	0	0 10	—§
8	Do.		Encroachment by B. A. Huratalhamy	do.	0	1 15	86
9	Pallewelamukalana and Renamalemukalana		Encroachment by G. P. M. Punchi Banda	Forest	5	1 16	111
10	Wekadadeniyegodahena		Encroachment by Kirindigala Rathranhamy	Chena	0	2 35	81
11	Udawekadadeniyegodawatta		do.	Tea 4½ years old	0	3 15	256
12	Udawekadadeniya		Claimants—The heirs of the late Ekneligoda Dissawa.	Paddy field	0	3 13	—
Claimant—Crown.							
13	Pallewelamukalana and Renamalemukalana		—	Forest	0	2 29	—
14	Udawekadadeniyegodawatta		Encroachment by Kirindigala Rathranhamy	Tea, &c., 5½ years old	1	0 10	256
15	Renamalemukalana		Encroachment by H. Balahamy	Forest	2	0 34	106



Lot.	Name of Land.	Name of Applicant.	Description.	Extent.		Upset price per acre, Rs.
				A.	R. P.	
26	Indipanduremukalanawatta..	Encroachment by G. A. M. Punchi Banda	Tea 20 years old ..	0	1 5	256
27	Uluhelahena ..	do. ..	Chena ..	0	2 11	86
28	Do. ..	do. ..	do. ..	0	2 0	—¶
29	Uluhelewatta ..	do. ..	Tea 20 years old ..	0	1 10	256
30	Uluhelekumbura ..	do. ..	Paddy field ..	0	1 12	—
31	Uluhelewatta ..	Encroachment by G. A. M. Punchi Banda and another	Garden, 3 years old	0	1 0	156
32	Uluhelahena ..	Encroachment by G. A. M. Punchi Banda	Chena ..	1	0 34	—¶
		Claimant—G. A. M. Punchi Banda.				
33	Mahaowiteokanda ..	—	Coconut garden ..	0	2 10	—
		Claimant—D. G. Rammalhamy.				
34	Kumbukeowitewatta ..	—	Coconut garden ..	0	0 8	—

\* Stream (not for sale).

† Reservations for minor road and right of way (not for sale).

‡ Reservation for stream (not for sale).

§ Reservation for Gansabhawa road (not for sale).

|| Reservation for Gansabhawa path (not for sale).

¶ Reservation for Walawe-ganga (not for sale).

Further information respecting these lands may be obtained from the Government Agent, Province of Sabaragamuwa, and their plans from the Surveyor-General.

Colonial Secretary's Office,  
Colombo, December 16, 1920.

GREAME THOMSON,  
Colonial Secretary.

No. 1,035, P. of S.—The Government Agent, Province of Sabaragamuwa, will on Monday, February 7, 1921, at 1 P.M., at his office in Ratnapura, put up to auction, for sale or settlement, or will otherwise dispose of, the under-mentioned portions of Crown land, in accordance with the regulations of Government regarding land sales. Eighteen allotments of land situated in the Kadawata korale division of the Ratnapura District of the Province of Sabaragamuwa.

Lot.	Name of Land.	Name of Applicant.	Description.	Extent.		Upset price per acre, Rs.
				A.	R. P.	
1	Kurugahamulawatta <i>alias</i> Etambagahagodella-watta	Encroachment by K. V. Sudantahamy	Tea 6½ years old ..	0	1 8	356
2	Do. ..	do. ..	Tea 2½ years old ..	1	0 19	256
3	Do. ..	do. ..	do. ..	0	2 10	—*
4	Galwalagawahena <i>alias</i> Watta	Encroachment by W. A. Don Juwan Appu	do. ..	2	3 6	256
5	Do. ..	do. ..	do. ..	1	1 10	—†
6	Yahalgodellewatta <i>alias</i> Murungagahawatta	Encroachment by P. P. Cooray	do. ..	3	1 31	256
7	Do. ..	do. ..	do. ..	0	2 35	256
8	Do. ..	do. ..	Rubber 2½ years old..	0	1 3	—‡
9	Tennehena <i>alias</i> Watta..	Encroachment by K. V. Kirisanduhamy and 2 others	do. ..	3	2 34	256
10	Mentalawewatta <i>alias</i> Binpanuhena, Galinhena, Wereuwehena, and Uvayahena	Encroachment by S. Kanitasingham..	Tea 1 to 2½ years old..	15	0 18	306
11	Mentalawewatta ..	do. ..	Tea 1 year old ..	0	0 31	—§
12	Do. ..	do. ..	Rubber 9 months old..	0	1 36	—§
13	Bambarahorewatta ..	Encroachment by T. V. Puchimahatmaya	Native garden ..	0	0 17	106
14	Do. ..	do. ..	do. ..	0	3 10	156
15	Mentalawehena ..	Encroachment by U. D. Rankira, Ganarachchi	Chena ..	1	1 8	31
16	Do. ..	do. ..	do. ..	0	0 15	—‡
17	Mentalawetenna ..	Encroachment by G. K. Balahamy	Tea 6 months to 2 years	2	3 21	256
18	Do. ..	do. ..	do. ..	0	0 11	—‡
19	Mentalawewatta ..	Encroachment by E. K. Mudalihamy	Tea 2½ to 5½ years old	8	2 27	356
20	Do. ..	do. ..	do. ..	0	1 21	—‡
21	Alpha estate ..	Encroachment by S. Vellapillai	Tea and rubber 12½ years old	1	3 36	606
22	Do. ..	do. ..	do. ..	1	0 31	—
23	Do. ..	do. ..	do. ..	0	0 28	—
24	Gonnagahamulawatta ..	Encroachment by I. G. Kirisanduhamy	Tea 8½ years old ..	0	2 16	406
25	Do. ..	do. ..	do. ..	0	0 18	—‡
26	Tanawatta ..	Encroachment by I. G. Rathranhamy	do. ..	0	1 19	406
27	Do. ..	do. ..	do. ..	0	0 14	—‡
28	Do. ..	do. ..	do. ..	0	0 15	—‡
29	Do. ..	do. ..	do. ..	0	1 38	406

Lot.	Name of Land.	Name of Applicant.	Description.	Extent.			Upset price per acre, Rs.
				A.	R.	P.	
1	Nagahaellegodahena <i>alias</i> Kadewatta	Encroachment by Kana Sivalingam Kangany	Patana	1	1	39	26
2	Do.	do.	Old coconut garden	1	1	28	156
3	Nagahaellehena <i>alias</i> Kadewatta	do.	Patana	2	2	35	—¶

\* Reservation for Paluwattekandura (not for sale).

† Reservation for Paluwattekandura and Mala-ela (not for sale).

‡ Reservation for Gansabhawa road (not for sale).

§ Reservation for Gansabhawa road and Bambarahore-ela (not for sale).

|| Reservation for Paluwattekandura and Gansabhawa road (not for sale).

¶ Reservation for Walawe-ganga (not for sale).

Further information respecting these lands may be obtained from the Government Agent, Province of Sabaragamuwa, and their plans from the Surveyor-General.

Colonial Secretary's Office,  
Colombo, December 21, 1920.

GRAEME THOMSON,  
Colonial Secretary.

## LAND SALES BY THE SETTLEMENT OFFICER.

### SOUTHERN PROVINCE.

No. 5,881, S. O.—On Wednesday, January 26, 1921, at 12 noon, the Land Settlement Officer will put up for sale or settlement, at Nalagama, the under-mentioned portions of Crown land, on the terms authorized by Government. Six allotments of land situated in the West Giruwa pattu division of the Hambantota District of the Southern Province.

Lot.	Name of Land.	Name of Claimant.	Description.	Extent.		
				A.	R.	P.
29AB	Galagamawatta	Abeywickrama Arachchige Don Samel	Garden	2	0	28
67A	Godakadurugahawatta	(1) Wijekoon Don Andris, (2) Mahanamanan Giganagamage Don Samel of Etgalmulla, (3) Jayasekera Patirana Don Peneris of Awkanagoda	Chena	1	0	26
67B	Godakadurugahawatte-kebellā	do.	do.	1	0	0
105M	Dematahawalayaya	(1) Watuge Dineshami of Pahala Beligalla, (2) Gangodage Don Andris of Angulmaduwa, (3) Kanakkehewage Mendris de Silva, as administrator of the estate of Kanakkehewage Don Davith de Silva	Citronella	5	3	30
105N	Godabogahawalahena, Muttettuhena	Kanakkehewage Porolis de Silva of Kataluwa	Chena	11	3	9
67	Kongahahena	(1) Don Andris Jayawardena Wijekoon of Etgalmulla, (2) Jayasekera Patirana Don Peneris of Awkanagoda, (3) Don Baboris Edirisinghe Gunawardena, (4) Don Nikulas Edirisinghe Gunawardena, both of Etgalmulla	do.	1	3	12

Upset price at Rs. 16 to Rs. 50 per acre. Further information regarding these lands can be obtained from the Land Settlement Officer, and plans of them from the Surveyor-General.

Colonial Secretary's Office,  
Colombo, December 20, 1920.

GRAEME THOMSON,  
Colonial Secretary.

No. 5,882, S. O.—On Wednesday, February 2, 1921, at 10 A.M., the Land Settlement Officer will put up for sale or settlement, at Kahawatta, the under-mentioned portions of Crown land, on the terms authorized by Government. Three allotments of land situated in the West Giruwa pattu division of the Hambantota District of the Southern Province.

Lot.	Name of Land.	Name of Claimant.	Description.	Extent.		
				A.	R.	P.
324	Kandehena	(1) Kankanange Appu of Urugamuwa, (2) Kaludurage Dowandirisa, (3) ditto Allissa, (4) ditto Sedara, all of Mahahilla, (5) Kaludurage Siyadorissa of Getamana, (6) ditto Dinga, (7) ditto Dinna, (8) ditto Lamaye, (9) ditto Babune, all of Mahahilla	Chena	1	0	9
325	Do.	do.	do.	1	0	23
326A	Do.	do.	do.	0	0	39

Upset price at Rs. 16 to Rs. 50 per acre. Further information regarding these lands can be obtained from the Land Settlement Officer, and plans of them from the Surveyor-General.

Colonial Secretary's Office,  
Colombo, December 20, 1920.

GRAEME THOMSON,  
Colonial Secretary.

## LAND ACQUISITION NOTICES.

HAVING been duly directed by the Governor, with the advice of the Executive Council, acting under the provisions of "The Land Acquisition Ordinance of 1876," section 6, to take order for the acquisition of the following lands, required for a public purpose, namely, for the widening of the Karagampitiya road, constructing a new road from Karagampitiya to Dehiwala, and for other public purposes, to wit:—

Preliminary plan 17,362. Villages—Kalubowila, Dehiwala, and Karagampitiya.				Extent.
Lot.	Name of Land.	Description.	Name of Claimant.	A. R. P.
1	Atambagahawatta	Contains 71 coconut trees, temporary shed, and a latrine	D. R. Atapattu	0 1 32.1
2	Kiripalagahawatta	Contains 6 coconut trees, a thatched hut, and cattle shed	H. Wiranadan	0 0 15.7
3	Do.	Contains 21 coconut trees	Simon Silva	0 0 26.2
4	Do.	Contains 9 coconut trees	Namina Fernando	0 0 16.1
5	Do.	Bare land	S. Satoris	0 0 22.3
6	Do.	do.	M. B. Gurunanse, &c.	0 0 26
7	Do.	do.	do.	0 0 11.4
8	Do.	Chena, contains a temporary hut	Carolis Silva	0 0 32.3
9	Do.	do.	do.	0 0 0.4
10	Do.	Bare land	R. Brampy Rabel	0 0 30.1
11	Do.	do.	do.	0 0 10.6
12	Do.	do.	do.	0 0 2.7
13	Talgahawatta	Low jungle	W. Arnolis de Alwis	0 3 0.6
14	Mahakosgahawatta	Bare land, contains a mud house	O. Simonhami, &c.	0 1 28
15	Do.	do.	do.	0 1 12.1
16	Do.	do.	do.	0 2 1.5
17	Do.	Contains 12 coconut trees	W. Don Simonhami	0 0 15.4
18	Do.	Contains 25 coconut trees	W. Don Denishami	0 0 15.6
19	Do.	Contains 9 coconut trees	W. Don Geris Naida	0 0 12.5
20	Do.	Contains 10 coconut trees	W. Don Daniel, &c.	0 0 8.3
21	Do.	Contains 2 jak trees and a temporary hut	P. Endorishami, &c.	0 0 36
22	Do.	Contains 3 jak trees	do.	0 0 17
23	Do.	Bare land contains a temporary hut	do.	0 0 29.2
24	Beligahawatta	Chena	U. Hendrick Nonis, &c.	0 1 10.6
25	Do.	do.	do.	0 0 23.6
26	Do.	do.	do.	0 0 24.3
27	Do.	do.	S. Dona Maria Nona	0 1 2.6
28	Do.	do.	do.	0 0 11
29	Do.	do.	do.	0 0 0.2
30	Do.	In heavy jungle, contains a few coconut trees	J. P. Rupasinghe	0 0 2
31	Do.	do.	do.	0 1 32.4
32	Do.	do.	do.	0 0 35.1
33	Do.	do.	J. P. Rupasinghe and others	1 0 39.1
34	Do.	do.	do.	0 0 8.3
35	Do.	do.	do.	0 1 24
36	Do.	do.	do.	0 1 32.9
37	Do.	Jungle	Francis Nonis, &c.	0 1 25.2
38	Kalubovila metal quarry	Bare land	Colombo Municipal Council	0 0 12.3
39	Do.	do.	do.	0 0 0.2
40	Annasihena	do.	J. P. Jayawardana, &c.	0 0 39.1
41	Poropuwahena	Contains 13 coconut trees	P. Ransohami, &c.	0 1 36.6
42	Do.	Contains 4 coconut trees	G. L. Rupasinghe	0 0 28.9
43	Do.	do.	G. L. Rupasinghe, &c.	0 0 39.3
44	Do.	Contains 9 coconut trees and a small building	Don Francis Perera	0 0 33.4
45	Do.	Contains 8 coconut trees	A. Luisa Perera	0 0 10.3
46	Divikadurugahawatta	Contains 4 coconut trees and a mud house	K. Bastian Perera, &c.	0 0 12.2
47	Delgahawatta	Contains 26 coconut trees and part of a road	L. William Perera, &c.	0 0 38.1
48	Kahatagahawatta	Portion of a temporary house and part of a road	A. Lovis Silva, &c.	0 0 14.6
49	Do.	Contains 42 coconut trees and portion of a water-closet	D. Helena Dias, &c.	0 0 37
50	Do.	Contains 26 coconut trees	L. A. Perera	0 0 27.2
51	Do.	Contains 12 coconut trees	D. Helena Dias, &c.	0 0 6.1
52	Maragahawatta	Contains 25 coconut trees	D. Emilina Dias, &c.	0 1 8.5
53	Delgahawatta	Contains 25 coconut trees and a masonry well	J. W. Robertson	0 2 10.7
54	Do.	Contains 13 coconut trees, a masonry tiled building, and a thatched building	J. W. Robertson, &c.	0 0 27.7

I hereby give public notice, as required by section 7, that the Government proposes to take possession of the lands. All persons interested in the aforesaid lands are hereby required to appear personally or by agent before me at this office on January 26, 1921, at 11 A.M., and to state the nature of their respective interests in the lands, and the amount and particulars of their claims to compensation for such interests.

The Kachcheri,  
Colombo, December 17, 1920.

J. G. FRASER,  
Government Agent.

HAVING been duly directed by the Governor, with the advice of the Executive Council, acting under the provisions of "The Land Acquisition Ordinance of 1876," section 6, to take order for the acquisition of the following land, required for a public purpose, namely, for a burial ground for the following villages:—Malewana, Adikarigoda, Koswattegoda, Kuttivaligoda, Heenmulla, Kotapitiya, Magahagoda, Danwattegoda, Nakandalagoda, and Bappugoda, to wit:—

Lot.	Name of Land.	Description.	Name of Claimant.	Extent.		
				A.	R.	P.
Preliminary plan 17,331. Village—Bappugoda.						
1	Maradagahalanda	Rubber and coconuts	(1) B. Francis Fernando, (2) Abdul Hamidu Mohamadu Saidu	1	0	6.8

I hereby give public notice, as required by section 7, that the Government proposes to take possession of the land. All persons interested in the aforesaid land are hereby required to appear personally or by agent before me at the Kalutara Kachcheri on January 17, 1921, at 10 o'clock, and to state the nature of their respective interests in the land, and the amount and particulars of their claims to compensation for such interests.

Kalutara Kachcheri,  
December 16, 1920.

T. A. HODSON,  
Assistant Government Agent.

HAVING been duly directed by the Governor, with the advice of the Executive Council, acting under the provisions of "The Land Acquisition Ordinance of 1876," section 6, to take order for the acquisition of the following lands, required for a public purpose, namely, for a general cemetery, to wit:—

Lot.	Name of Land.	Description.	Name of Claimant.	Extent.		
				A.	R.	P.
Preliminary plan 4,928. Village—Maikkulama.						
2	Ramakrisnagewatta <i>alias</i> Jegu-arachchigewatta	Chena	T. M. Asmone	0	1	27.1
3	Do.	Garden containing 12 coconut trees 35 years old	do.	2	0	9.4
4	Do.	Chena	do.	2	2	12.2

I hereby give public notice, as required by section 7, that the Government proposes to take possession of the lands. All persons interested in the aforesaid lands are hereby required to appear personally or by agent before me at Chilaw on January 22, 1921, at 2 P.M., and to state the nature of their respective interests in the lands, and the amount and particulars of their claims to compensation for such interests.

Puttalam Kachcheri,  
December 18, 1920.

W. K. H. CAMPBELL,  
Assistant Government Agent.

HAVING been duly directed by the Governor, with the advice of the Executive Council, acting under the provisions of "The Land Acquisition Ordinance of 1876," section 6, to take order for the acquisition of the following land, required for a public purpose, namely, for rounding the corner of the road in Collins' place, Madampe new town, to wit:—

Lot.	Name of Land.	Description.	Name of Claimant.	Extent.		
				A.	R.	P.
Preliminary plan 4,953. Village—Uraliya-agare.						
1	Punchiwatta	Open ground, part of old coconut garden	Mr. C. E. V. S. Corea	0	0	1.8

I hereby give public notice, as required by section 7, that the Government proposes to take possession of the land. All persons interested in the aforesaid land are hereby required to appear personally or by agent before me at Galmuruwa Resthouse on January 21, 1921, at 10 A.M., and to state the nature of their respective interests in the land, and the amount and particulars of their claims to compensation for such interests.

Puttalam Kacheheri,  
December 18, 1920.

W. K. H. CAMPBELL,  
Assistant Government Agent.

## LAND RESUMPTION NOTICES.

WHEREAS the allotments of land described in the schedule hereunto annexed, containing in extent 1 acre 2 roods and 33 perches, situated in the village Neduverempu, in the Mantai north pattuwa of the Mantai division of the Mannar District of the Northern Province, which have been alienated by and on behalf of the Crown, appear to me to have been abandoned by the owners thereof for the last eight years and upwards; and whereas such owners or any persons lawfully claiming under them cannot be ascertained, notwithstanding all diligent and reasonable inquiries thereunto made by me:

Now know all men concerned that I, Baxandall Constantine, Government Agent of the Northern Province, by virtue of the powers vested in me by the Ordinance No. 4 of 1887, and with the sanction of His Excellency the Governor, do hereby declare, that if no claim to the said lands by or on behalf of any person able to establish a title thereunto is made to me on or before December 22, 1921, the same will be resumed by the Crown in terms of the 2nd section of the said Ordinance.

Given under my hand this 18th day of November, 1920.

B. CONSTANTINE,  
Government Agent.

### SCHEDULE REFERRED TO.

Lot.	Name of Land.	Village.	Extent.		
			A.	R.	P.
1655	Puliyadimoddaithoddam	Neduverempu	0	3	19
1656	Do.	do.	0	3	14
			1	2	33

Shown in preliminary plan 473 dated July 7, 1882.