

Ceylon Government Gazette

Published by Authority.

No. 7,227 — FRIDAY, NOVEMBER 18, 1921.

Part III.—Lands.

Separate paging is given to each Part in order that it may be filed separately.

	PAGE		PAGE		PAGE
Land Settlement Notices :—		Land Sales by the Government Agents :—		Land Sales by the Settlement Officer :—	
Preliminary Notices ..	1493	North-Western Province ..	—	Northern Province ..	—
Final Orders ..	1506	North-Central Province ..	—	Eastern Province ..	—
Land Sales by the Government Agents :—		Province of Uva ..	—	North-Western Province ..	—
Western Province ..	—	Province of Sabaragamuwa ..	1524	North-Central Province ..	—
Central Province ..	1521	Land Sales by the Settlement Officer :—		Province of Uva ..	—
Southern Province ..	1522	Western Province ..	—	Province of Sabaragamuwa ..	—
Northern Province ..	—	Central Province ..	—	Land Acquisition Notices ..	1524
Eastern Province ..	1523	Southern Province ..	—	Land Resumption Notices ..	—

PRELIMINARY NOTICES.

Kurunegala Notice No. 7,996.

Notice under "The Waste Lands Ordinances of 1897, 1899, 1900, and 1903."

TAKE notice that unless within three months from November 18, 1921, the persons, if any, who claim any interest in the lands hereinafter mentioned or in any one or more of such lands or to some interest therein make claim in person or in writing to the said lands or any of them or to some interest therein to N. A. Hampton, Esq., Special Officer appointed under section 28 of "The Waste Lands Ordinances of 1897, 1899, 1900, and 1903," at his office at Colombo :

Such Special Officer, in pursuance of the powers vested in him by the said Ordinances, will declare by writing under his hand that the said lands, or such of them as to which no claim has been made, are the property of the Crown.

N. A. HAMPTON,
Special Officer.

NOTE.—A claim to a right of way over the said lands or any of them is a claim to an interest in the land or lands.

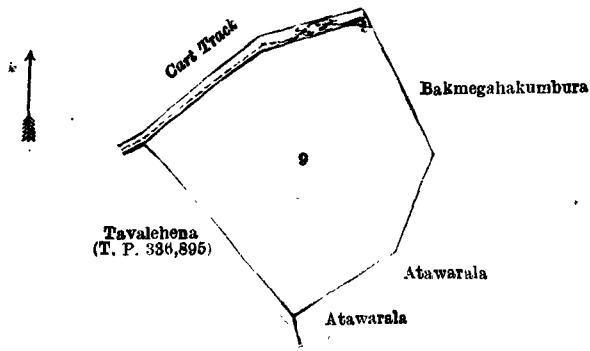
Description of the Lands referred to.

The following lots situated in the village of Gorakadeniya, in the Giratalane korale of the Dewameddi hatpattu of the Kurunegala District, in the North-Western Province, as described in the annexed diagrams :—

I.—Block survey preliminary plan I,684.

Lot.	Name of Land.	Extent, A. R. P.
9 ..	Koluhena ..	2 0 37

and bounded as follows : on the north by a cart track, Bakmegahakumbura claimed by Ekanayaka Mudiyansele Kiri Banda and others ; on the east by Bakmegahakumbura claimed by Ekanayaka Mudiyansele Kiri Banda and others, Atawarala claimed by Ekanayaka Mudiyansele Kiri Mudiyanse and another ; on the south by Atawarala claimed by Mr. Abeysondera, Tavalehena sold by the Crown (T. P. 336,895) ; on the west by Tavalehena sold by the Crown (T. P. 336,895), a cart track.



Surveyor-General's Office,
Colombo, August 25, 1921.

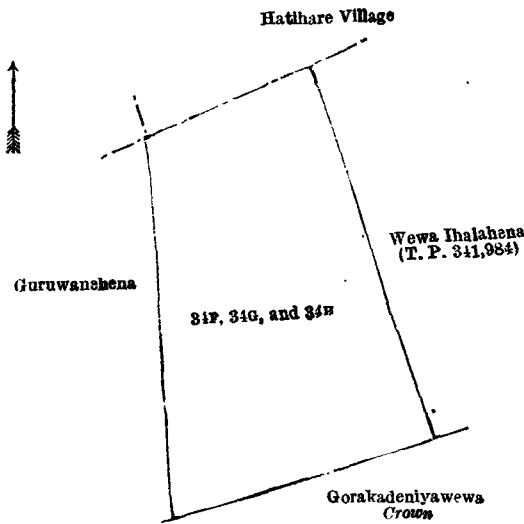
Scale of 4 Chains to an Inch.

G. K. THORNHILL,
for Surveyor-General.

II.—Block survey preliminary plan 1,684.

Lot.	Name of Land.	Extent, A. R. P.
34F ..	Wewaihalahena ..	1 0 35
34G ..	Do. ..	1 0 30
34H ..	Do. ..	1 1 15
		3 3 0

and bounded as follows : on the north by the village limit of Hatihare ; on the east by Wewaihalahena sold by the Crown (T. P. 341,984) ; on the south by Gorakadeniyawewa belonging to the Crown ; on the west by Guruwanahena claimed by Ranhamy of Giratalana.



Surveyor-General's Office,
Colombo, August 25, 1921.

Scale of 4 Chains to an Inch.

G. K. THORNHILL,
for Surveyor-General.

III.—Block survey preliminary plan 1,684.

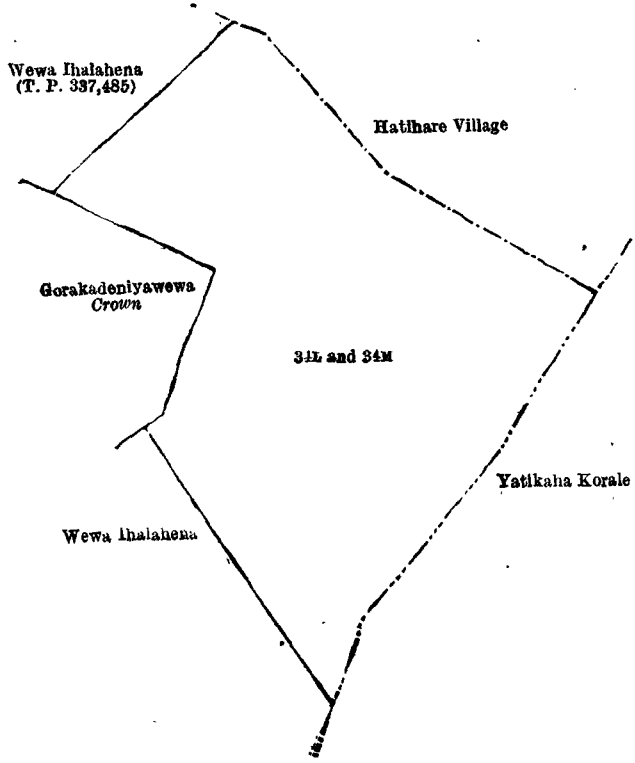
Lot.	Name of Land.	Extent, A. R. P.
34L ..	Katuwelbatuhena ..	4 2 11
34M ..	Do. ..	2 3 0
		7 1 11

and bounded as follows : on the north by Wewaihalahena sold by the Crown (T. P. 337,485), the village limit of Hatihare ; on the east by the village limit of Hatihare, the boundary of the Yatikaha korale ; on the south by the boundary of the Yatikaha korale, Wewaihalahena sold by the Crown ; on the west by Wewaihalahena sold by the Crown, Gorakadeniyawewa belonging to the Crown, Wewaihalahena sold by the Crown (T. P. 337,485).

[For Diagram see page 1495.]

IV.—Block survey preliminary plan 1,684.

Lot.	Name of Land.	Extent, A. R. P.
48 ..	Gurupokunehena ..	8 3 27
48A ..	Polpitiyahena ..	5 3 38
		14 3 25

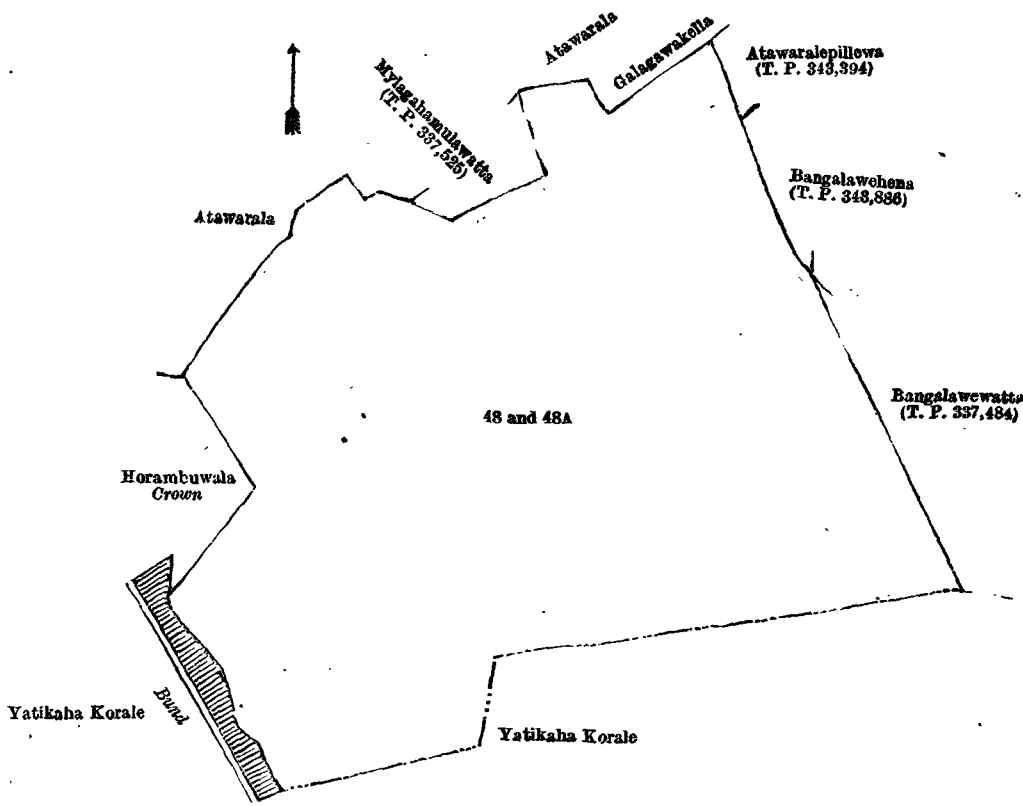


Surveyor-General's Office,
Colombo, August 25, 1921.

Scale of 4 Chains to an Inch.

G. K. THORNHILL,
for Surveyor-General.

and bounded as follows : on the north by Atawarala claimed by Mr. Abeysundera, Mylagahamulawatta sold by the Crown (T. P. 337,525), Atawarala claimed by Mr. Abeysundera, Galagawakella claimed by Ekanayaka Mudiyanseage Appuhami and another ; on the east by Atawaralepillewa sold by the Crown (T. P. 343,394), Bangalawehena sold by the Crown (T. P. 343,886), Bangalawewatta sold by the Crown (T. P. 337,484) ; on the south by the boundary of the Yatikhaha korale ; on the west by a bund (the boundary of the Yatikhaha korale), Horambuwala belonging to the Crown, Atawarala claimed by Mr. Abeysundera.



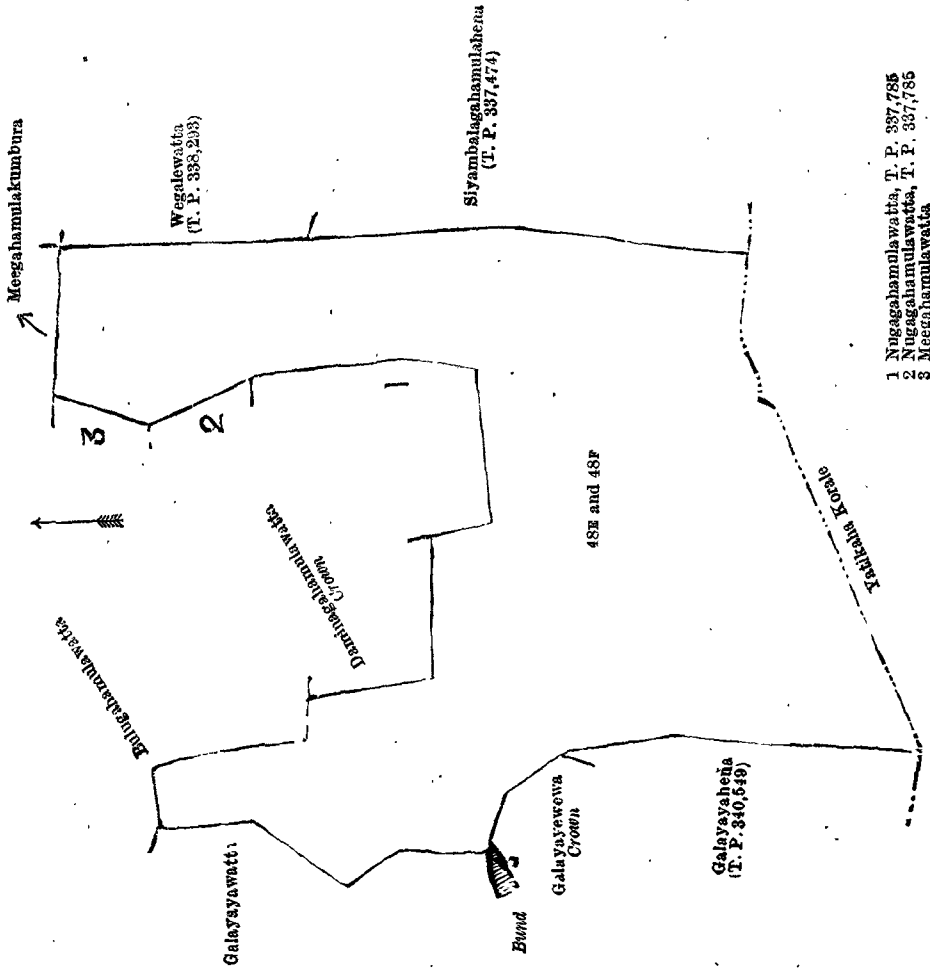
Surveyor-General's Office,
Colombo, August 25, 1921.

Scale of 4 Chains to an Inch.

G. K. THORNHILL,
for Surveyor-General.

Lot.	Name of Land.	V.—Block survey preliminary plan 1,684.	Extent, A. R. P.
48E ..	Kongahamulahena	6 2 11
48F ..	Talgahamulahena	5 3 10
			12 1 27

and bounded as follows : on the north by Bulugahamulawatta claimed by Ekanayaka Mudiyanse Kiri Mudiyanse and another, Daminagahamulawatta claimed by the Crown, Nugahamulawatta sold by the Crown (T. P. 337,785), Meegahamulawatta claimed by Ekanayaka Mudiyanse Appuhami and another ; on the east by Wegalewatta sold by the Crown (T. P. 338,293), Siyambalagahamulahena sold by the Crown (T. P. 337,474) ; on the south by the boundary of the Yatikaha korale ; on the west by Galayayahena sold by the Crown (T. P. 340,549), Galayayewewa belonging to the Crown, a bund, Galayayawatta claimed by Ekanayaka Mudiyanse Ran Menika and others.



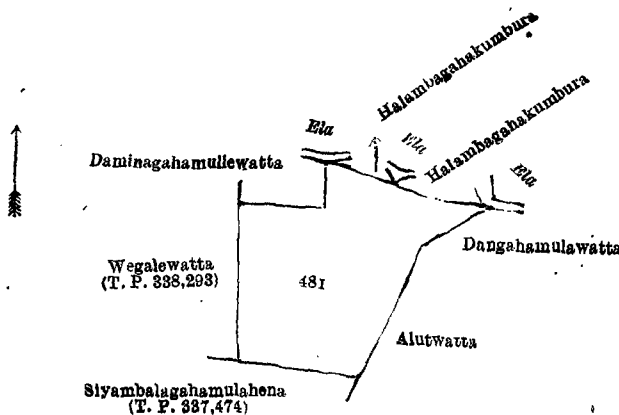
Surveyor-General's Office,
Colombo, August 25, 1921.

Scale of 4 Chains to an Inch.

G. K. THORNHILL,
for Surveyor-General.

Lot.	Name of Land.	VI.—Block survey preliminary plan 1,684.	Extent, A. R. P.
48I ..	Meegahamulahena	1 1 15

and bounded as follows : on the north by Daminagahamullewatta claimed by Ekanayaka Mudiyanse Kiri Mudiyanse and others ; an ela, Halambagahakumbura claimed by Ekanayaka Mudiyanse Kiri Mudiyanse, an ela, Halambagahakumbura claimed by Ekanayaka Mudiyanse Kiri Mudiyanse, an ela ; on the east by Dangahamulawatta claimed by Ekanayaka Mudiyanse Golukaluhami, Alutwatta claimed by Dasanayaka Mudiyanse Bandirala and others ; on the south by Siyambalagahamulahena sold by the Crown (T. P. 337,474) ; on the west by Wegalewatta sold by the Crown (T. P. 338,293).



Surveyor-General's Office,
Colombo, August 25, 1921.

Scale of 4 Chains to an Inch.
Kurunegala S. O. 114—1921.

G. K. THORNHILL,
for Surveyor-General.

Kurunegala Notice No. 7,997.**Notice under "The Waste Lands Ordinances of 1897, 1899, 1900, and 1903."**

TAKE notice that unless within three months from November 18, 1921, the persons, if any, who claim any interest in the land hereinafter mentioned make claim in person or in writing to the said land or to some interest therein to N. A. Hampton, Esq., Special Officer appointed under section 28 of "The Waste Lands Ordinances of 1897, 1899, 1900, and 1903," at his office at Colombo :

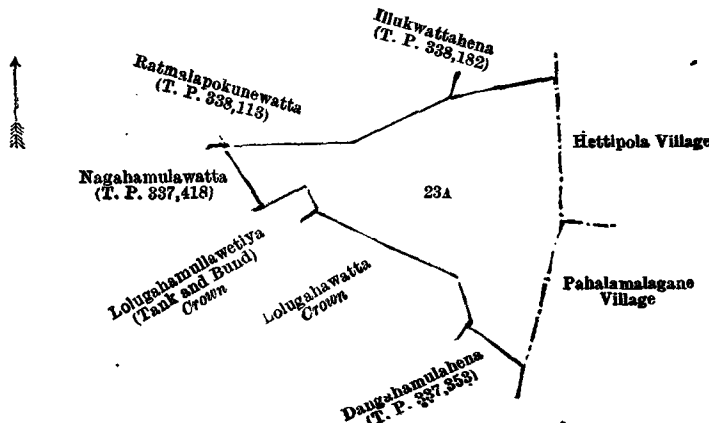
Such Special Officer, in pursuance of the powers vested in him by the said Ordinances, will declare by writing under his hand that the land, to which no claim has been made, is the property of the Crown.

N. A. HAMPTON,
Special Officer.

NOTE.—A claim to a right of way over the side land is a claim to an interest in the land.

Description of the Land referred to.

The land commonly called or known as Kadurugahumulahena, situated in the village of Ihala Malagane, in the Giratalane korale of the Dewameddi hatpattu of the Kurunegala District, in the North-Western Province, containing in extent 2 acres, shown as lot 23A in block survey preliminary plan 1,680 and in the annexed diagram; and bounded as follows: on the north by Ratmalapokunewatta sold by the Crown (T. P. 338,113), Illukwattahena sold by the Crown (T. P. 338,182); on the east by the village limit of Hettipola, the village limit of Pahala Malagane; on the south by Dangahumulahena sold by the Crown (T. P. 337,353), Lolugahawatta belonging to the Crown, Lolugahamullawetiya (tank and bund) claimed by the Crown; on the west by Nagahamulawatta sold by the Crown (T. P. 337,418).



Surveyor-General's Office,
Colombo, September 6, 1921.

Scale of 4 Chains to an Inch.

G. K. THORNHILL,
for Surveyor-General.

Kurunegala S. O. 115—1921.

Kandy Notice No. 7,998.**Notice under "The Waste Lands Ordinances of 1897, 1899, 1900, and 1903."**

TAKE notice that unless within three months from November 18, 1921, the persons, if any, who claim any interest in the lands hereinafter mentioned or in any one or more of such lands appear before the Assistant Government Agent of the Kandy District of the Central Province, at the Kandy Kachcheri, and make claim in person or in writing to the said lands or any of them or to some interest therein :

Such Assistant Government Agent, in pursuance of the powers in him vested by the said Ordinance, will declare by writing under his hand that the said lands, or such of them as to which no claim has been made, are the property of the Crown.

T. G. WILLETT,
Assistant Government Agent.

NOTE.—A claim to a right of way over the said lands or any of them is a claim to an interest in the land or lands.

Description of the Lands referred to.

The following lots situated in the village of Nilawala, in the Hewawisse korale of Pata Hewaheta division of the Kandy District of the Central Province, as described in the annexed diagrams :—

I.—Preliminary plan 6,815.

Lot.	Name of Land.	Extent, A. R. P.
1	Tingolgodayayehena	48 3 4
2	Tingolgodayayehena (reservation for trig. station)	1 1 4
		50 0 8

and bounded as follows: on the north by the boundary limits of Bopitiya village and road from Pattiyagama to Bopitiya; on the east by land described in T. Ps. 125,877, 122,393, Galgodaketiyeekumbura claimed by A. Mohandiram (6,815/3), land described in T. Ps. 122,393, 125,877, 129,444, 125,859, 126,097, Hikkahakumburehena claimed by M. V. Mudalihamy (P. P. 6,815/54); on the south by Medawattegederahena claimed by R. A. P. G. Dingiri Appu (6,815/55), Nikkekotuwehena claimed by Polwattegedera Ukku Muhandiram (6,815/56), land described in T. P. 129,520, Nikkekotuwehena claimed by Polwattegedera Ukku Muhandiram (6,815/56), Gammehegewattehena claimed by the heirs of Kandappa Chetty of Kandy (6,815/58), Dunumatlalawehena claimed by R. A. P. Mohandram (6,815/59), Dunumadalawehena claimed by R. A. P. Muhandram (6,815/60), Dunumadalawehena claimed by R. A. P. Dingiri Appu (6,815/61), lands described in T. Ps. 129,531, 129,530, 129,529, 126,098, 129,529, 129,530; and on the west by the boundary limit of Bopitiya village

NOTE.—The following lots lying within the above-mentioned boundaries are excluded from this part of the notice, and their aggregate acreage of 1 acre and 13 perches is not included in the acreage of 50 acres and 8 perches given above :—

Preliminary plan 6,815.

Lot.	Name of Land.	Extent, A. R. P.
—	T. P. 129,498	0 2 18
—	T. P. 129,516	0 1 35
		1 0 13

[For Diagram see page 1499.]

II.—Preliminary plan 6,815.

Lot.	Name of Land.	Extent, A. R. P.	Lot.	Name of Land.	Extent, A. R. P.
4	Kivulehena	42 3 8	13	Korakagolawekumburekamata	0 0 21
6	Asweddumekumburehena	0 3 26	17	Asweddumekumburekamata	1 0 36
7	Sakalayewatta	0 2 13	19	Uluhehena	0 1 25
8	Alhenehena	3 2 7	20	Do.	0 1 7
9	Do.	1 1 23			
10	Mateewallehena	0 2 1			51 3 35
12	Talahakadaralagekumburewanata	0 0 28			

and bounded as follows : on the north by land described in T. Ps. 129,442, 129,447, 129,523, boundary limits of Ududeniya village land described in T. P. 129,446, Asweddumekumbura claimed by A. M. Mohamadu ; on the east by Hunuketuwalakandura *alias* Asweddumewattekandura and land described in T. P. 134,172, and Hunuketawalakandura *alias* Asweddumewattekandura ; on the south by Hunuketawalakandura land described in T. Ps. 127,380, 138,222, Korakagolawekumbura, land unclaimed by the Crown (P. P. 6,815/11), land described in T. P. 138,222, Korakagolawekumbura, land unclaimed by the Crown (P. P. 6,815, lot 14), land described in T. P. 138,222, Korakagolawekumbura, land unclaimed by the Crown (lot 15 in P. P. 6,815), Asweddumekumburekamata claimed by Ratnayake Mudiyansele Punchi Banda and Ukku Banda of Ududeniya (P. P. 6,815, lot 16), Asweddumekumbura claimed by R. M. Punchi Banda and Ukku Banda of Ududeniya (P. P. 6,815/18), Hunuketawalakandura and land described in T. Ps. 138,218, 126,017, and Public Works Department road, and land described in T. Ps. 126,101, 125,877 ; and on the west by road from Pattiyagama, land described in T. P. 125,858, and boundary limits of Ududeniya village.

[For Diagram see page 1500.]

III.—Preliminary plan 6,815.

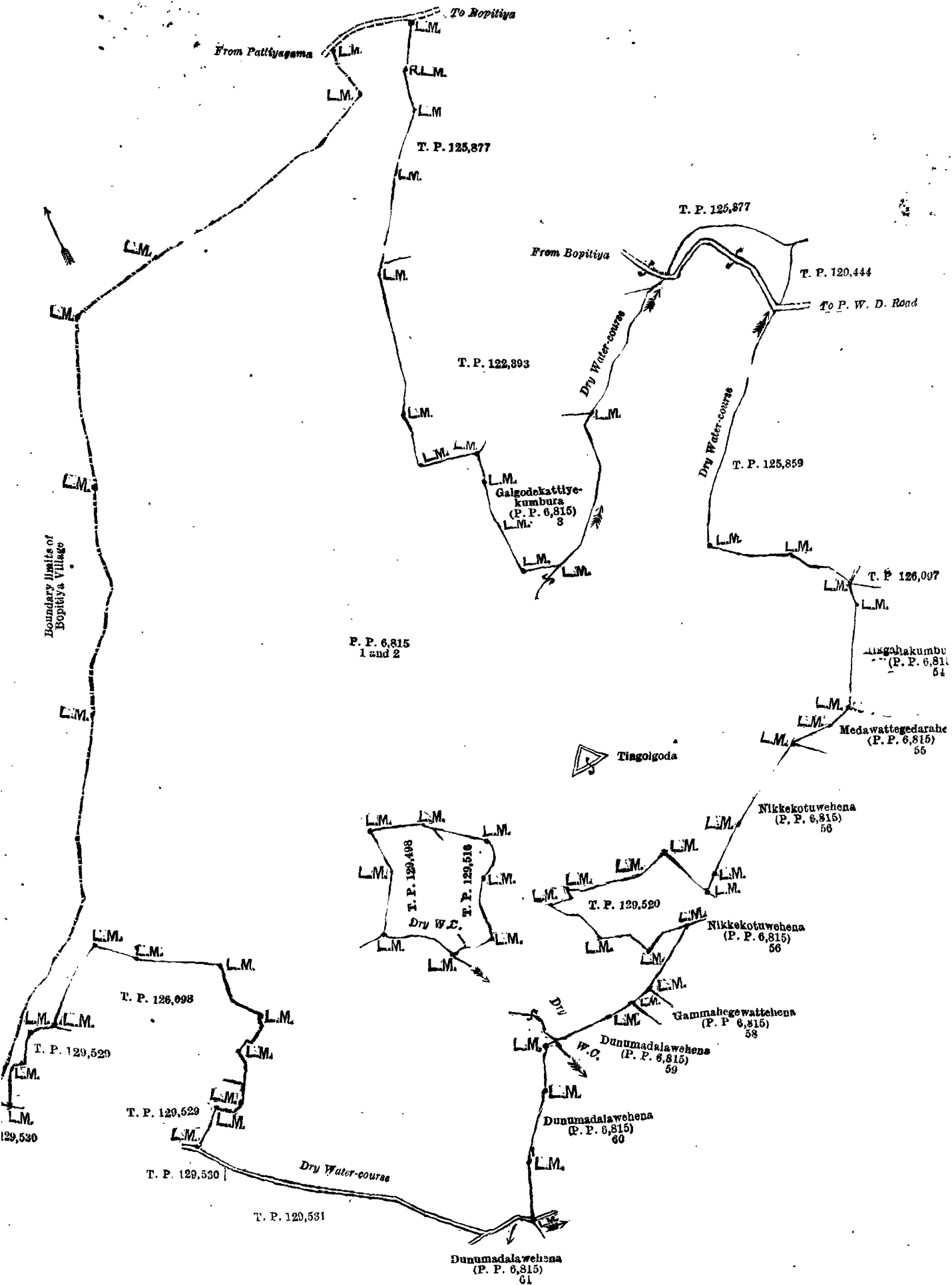
Lot.	Name of Land.	Extent, A. R. P.	Lot.	Name of Land.	Extent, A. R. P.
21	Kahambiliyehena	0 2 12	38	Bogahapityehena	1 2 22
22	Do.	0 1 9	40	Kahatagahawatta	3 1 2
23	Do.	129 1 38	41	Kamatewatta	0 1 31
24	Kahambiliyeyayehena	2 1 12	42	Kamatewatta or Badalgederawatta	0 2 37
26	Tanaimwattehena	1 1 32	43	Pahalagederawattehena	0 1 18
27	Oyayaye	0 1 16	44	Do.	0 2 18
29	Haranmadittehena	2 3 28	45	Galgodehena	0 2 30
30	Bogahapityehena	2 3 8	46	Dipityehena	5 1 6
31	Bogahapityehena or Mattewalehena	1 2 39	47	Do.	2 0 29
32	Bogahapityehena	1 2 38	50	Alhenekumbura	3 1 20
34	Karandagaspanguwa	0 0 14	52	Asweddekumburekanata	1 2 19
35	Bogahapityehena	2 3 30	53	Dipityehena	2 1 2
36	Do.	0 3 14			170 1 35
37	Do.	0 1 31			

and bounded as follows : on the north by Asweddumekumbura claimed by Pahalagedera Ukku Galladda (6,815/51), Hunuketawalakandura *alias* Asweddumawallakandura, Alhenekumbura claimed by Dingiri Umma, Alhenekumbura, land unclaimed by the Crown (lot 48 in P. P. 6,815), land described in T. P. 132,502, Alhenekumbura, land unclaimed by the Crown (lot 49 in P. P. 6,815), Hunuketawalakandura *alias* Asweddumewattekandura, lands described in T. Ps. 133,169, 133,171, and 133,170, Hunuketawalakandura *alias* Asweddumawallakandura, Yamanekumbura claimed by the heirs of Sivagnam Chetty, Hunuketawalakandura *alias* Asweddumewallakandura, Asweddumewelekumbura claimed by Bogahagedera Kiri Banda of Ududeniya (6,815/25), and Hunuketawalakandura *alias* Asweddumewallekandura ; on the east by Maha-oya and land described in T. P. 146,611, Tanaimwattekumbura claimed by the heirs of Ukkurala of Ma-o-ya (P. P. 6,815/28), Kumbukgasmullakumbura claimed by B. Ukkurala and land described in T. P. 124,062 ; on the south by land described in T. P. 129,378, Nilawalakandura road from Nilawala to Public Works Department road, Bogahapitya claimed by Epitagedera Ranhamy, Nilawalakandura, Karandagaspanguwakumbura, land unclaimed by the Crown (P. P. 6,815/33), and described in T. Ps. 132,501, 229,875, 229,874, 222,403, road from Nilawala to Public Works Department road, Atbandevatta claimed by Pahalagedera Pata Banda, Kamatawatta claimed by the heirs of R. N. A. Punchi Menika, Badalgederawatta claimed by B. Rang Naide, Pahalagederawatta claimed by P. Meniketana, Pahalagederawatta claimed by Tikiri Appu, Galgodewatta claimed by Punchi Menika ; and on the west by land described in T. P. 132,500, roads from Nilawala, Bopitya, and from Mylapitya, and land described in T. P. 129,444.

[For Diagram see page 1501.]

IV.—Preliminary plan 6,815.

Lot.	Name of Land.	Extent, A. R. P.	Lot.	Name of Land.	Extent, A. R. P.
54	Hikgahakumburehena	4 3 9	62	Dunumadalawehena	2 1 24
55	Medawattegederahena	1 2 8	63	Kapukotuwehena	0 2 15
56	Nikkakotuwehena	6 1 18	64	Udugalapelekumburehena	1 0 13
57	Do.	0 1 0	66	Do.	1 0 24
58	Gammahegewattehena	1 1 31	67	Do.	1 1 39
59	Dunumadalawehena	1 3 15	68	Mukalankanata	1 2 20
30	Do.	1 3 16			27 3 38
31	Do.	1 2 6			



P. P. 6,815
1 and 2

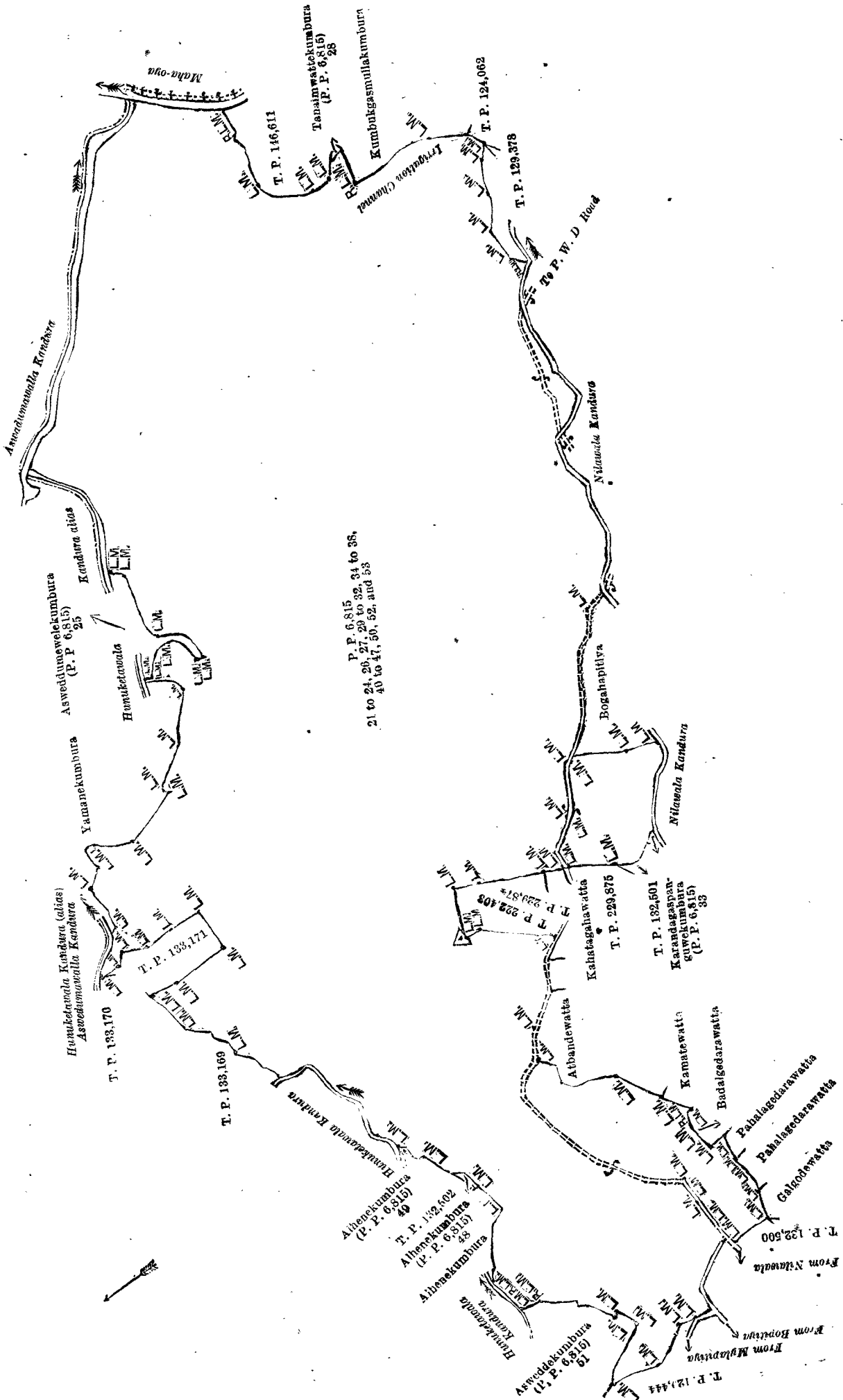


Tiagoloda

Surveyor-General's Office,
Colombo, April 12, 1919.

Scale of 4 Chains to an Inch.

C. H. VINCE,
for Surveyor-General.



P. P. 6,815 32, 34 to 38,
21 to 24, 26, 27, 29 to 32, 34 to 38,
40 to 47, 50, 52, and 53

and bounded as follows: on the north by Tingolgodayayehena claimed by R. Nawaratne Abaranagedera Mohandiram (P. P. 6,815/1), and land described in P. P. 129,520, Tingolgodayayehena claimed by R. Nawaratne Abaranagedera Mohandiram (P. P. 6,815/1), and lands described in T. Ps. 126,097 and 248,036; on the east by a road, Viharewatta claimed by the trustees of Wilawala Vihare, Hapugahawatta claimed by N. A. Mohandiram, Hikgahakumburewatta claimed by M. Mudalihamy, Medawattegederawatta claimed by R. A. P. G. Mohandiram, Medawattegederawatta claimed by R. A. P. Dingiri Appu, Batgodagederawatta claimed by R. A. P. G. Kiriunga Appu, Batugodagederawatta *alias* Batugodagederakumbura claimed by R. A. P. Kiriunga Appu, Gammahegawattakumbura claimed by the heirs of Kandappan Chetty, Gammahegawattakumbura claimed by R. A. P. Mohandiram, Kapukotuwekumbura claimed by R. A. P. Dingiri Appu, Udugalapelakumburekamata claimed by R. A. P. Mohandiram (P. P. 6,815/65), land described in T. P. 138,215, Dewalekandura and Nilawalakandura; on the south by land described in T. P. 126,014; and on the west by land described in T. Ps. 126,016, 129,535, Dewalekandura, T. Ps. 125,857, 129,379, 125,850, Tingolgodayayehena claimed by R. Nawaratne Abaranagedera Mohandiram (P. P. 6,815/1).

[For Diagram see page 1503.]

V.—Preliminary plan 6,815.

Lot.	Name of Land.	Extent, A. R. P.	Lot.	Name of Land.	Extent, A. R. P.
69 ..	Sidarangahamulahena	.. 2 0 7	80 ..	Nelligahamulayaya 2 0 5
70 ..	Madugahapaureyayehena	.. 13 1 29	81 ..	Do. 2 1 26
73 ..	Hikgahakumburewatta	.. 0 1 13	82 ..	Karandagaspanguwa	.. 0 0 7
74 ..	Madugahapaureyayehena	.. 0 1 32	83 ..	Nelligahamulayaya	.. 0 1 10
75 ..	Do. 1 0 27	105 ..	Abbahinnakele 0 0 3
76 ..	Do. 2 0 30	106 ..	Do. 0 0 2
77 ..	Do. 1 2 35	107 ..	Do. 0 0 12
78 ..	Nelligahamulayaya	.. 1 0 25			
79 ..	Do. 0 0 31			27 2 14

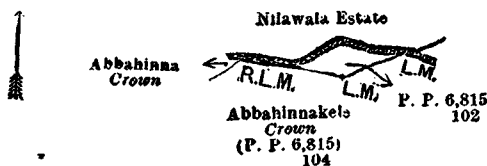
and bounded as follows: on the north by Nilawalakandura, land described in T. P. 133,165, Kapuralalagewatta claimed by Siman Naide (P. P. 6,815/71), Hikgahakumburawatta claimed by R. Dingiri Umma and Rangetana (P. P. 6,815/72), road from Bopitiya, Nilawalakumbura, Tennekumbura, Egodawatta claimed by the heirs of Appu Arachchi, land described in T. P. 132,499, Nilawalakandura; on the east by land described in T. Ps. 248,037, 247,192; on the south by a path, land described in T. P. 180,193, a path, and Abbahinnakele claimed by the Crown (P. P. 6,815/104); and on the west Nilawala estate.

[For Diagram see page 1504.]

VI.—Preliminary plan 6,815.

Lot.	Name of Land.	Extent, A. R. P.
102 ..	Abbahinnakele 0 0 17

and bounded as follows: on the north by Nilawala estate; on the east and south by Abbahinnakele claimed by the Crown (P. P. 6,815/104); and on the west by Abbahinna claimed by the Crown.



Surveyor-General's Office,
Colombo, April 12, 1919.

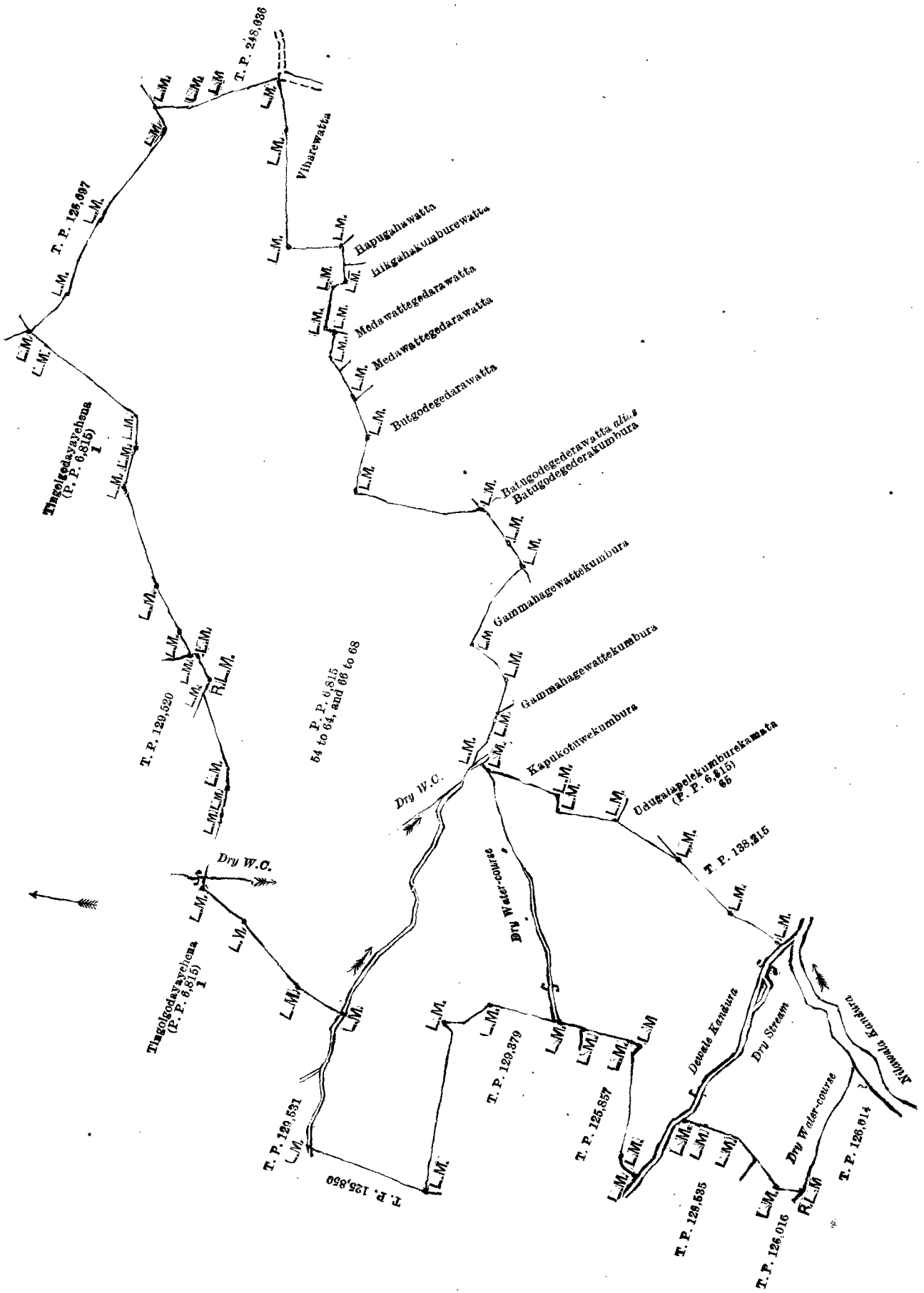
Scale of 4 Chains to an Inch.

C. H. VINCE,
for Surveyor-General.

VII.—Preliminary plan 6,815.

Lot.	Name of Land.	Extent, A. R. P.	Lot.	Name of Land.	Extent, A. R. P.
84 ..	Haranmadittihena 1 2 27	94 ..	Kalagahamulahena 0 2 38
86 ..	Haranmaditttekumbura	.. 0 0 12	95 ..	Abbahinnakele 0 0 19
87 ..	Haranmadittihena 2 3 3	96 ..	Do. 0 1 13
88 ..	Do. 0 2 11	97 ..	Makula-atatannehena	.. 212 1 2
89 ..	Heendehigahamulahena	.. 1 1 28	98 ..	Do. 0 3 12
90 ..	Haranmadittihena 3 1 10	101 ..	Abbahinnakelehena	.. 5 2 22
91 ..	Kalagahamulahena	.. 1 3 6			
92 ..	Do. 0 0 4			233 2 31
93 ..	* Do. 2 0 24			

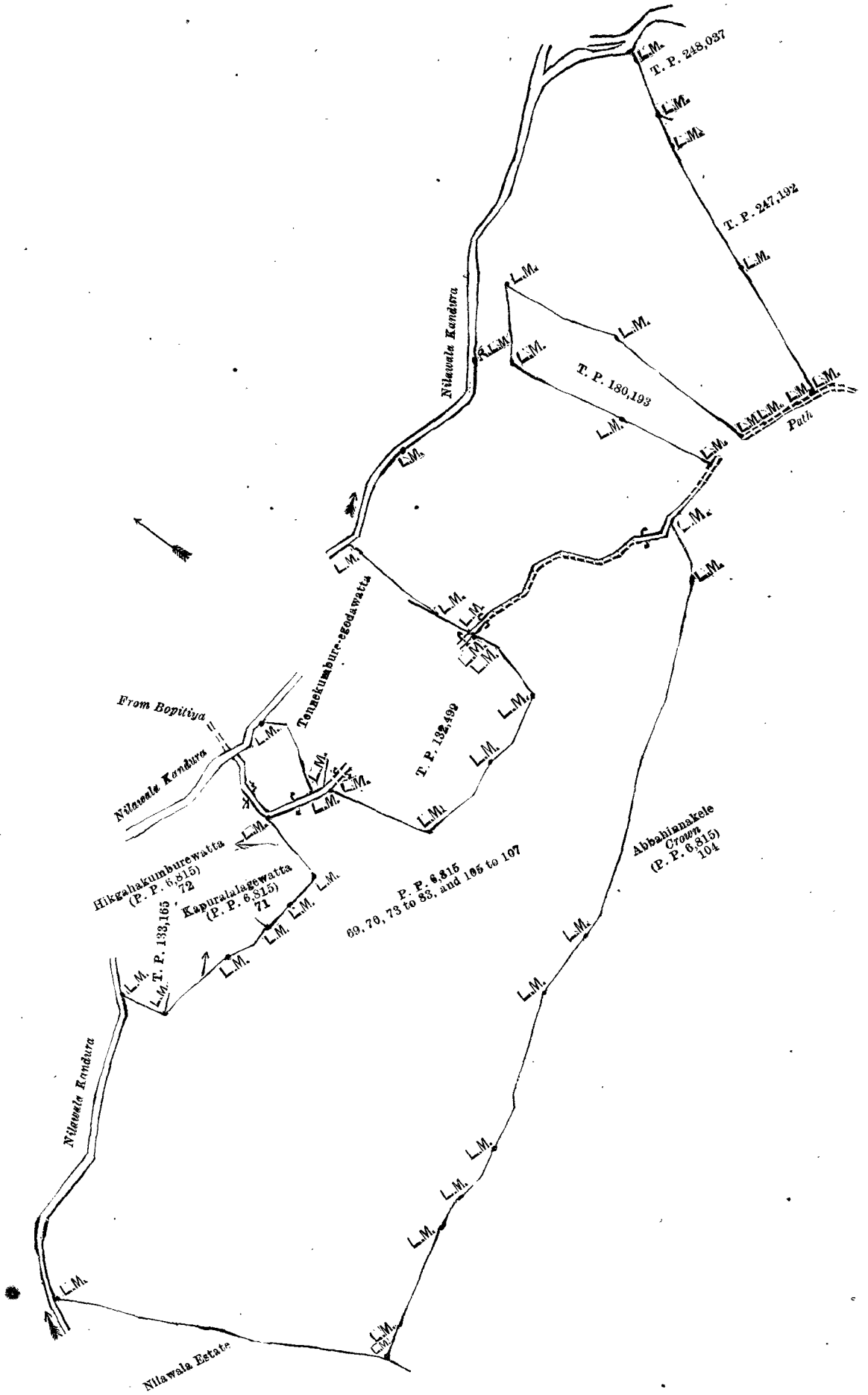
and bounded as follows: on the north by Havanmadittewatta claimed by N. A. Pahalagedera Menik Etana (P. P. 6,815/85), land described in T. P. 132,503, Havanmadittewatta claimed by Siman Naide and others, land described in T. P. 132,504, Badaldeniyyewatta claimed by A. B. Kalu Naide and Wilawalakandura; on the east by land described in T. P. 50,998, Oyanwatta, land unclaimed by the Crown (P. P. 6,815/99), land described in T. P. 50,998, Oyanwatta, land unclaimed by the Crown (P. P. 6,815/100), and Maha-oya; on the south by Girahembakandura and Abbahinna claimed by the Crown; and on the west by Abbahinnakele claimed by the Crown (P. P. 6,815/104), road from Bopitiya, and land described in T. P. 247,192.



Surveyor-General's Office,
Colombo, April 12, 1919.

Scale of 4 Chains to an Inch.

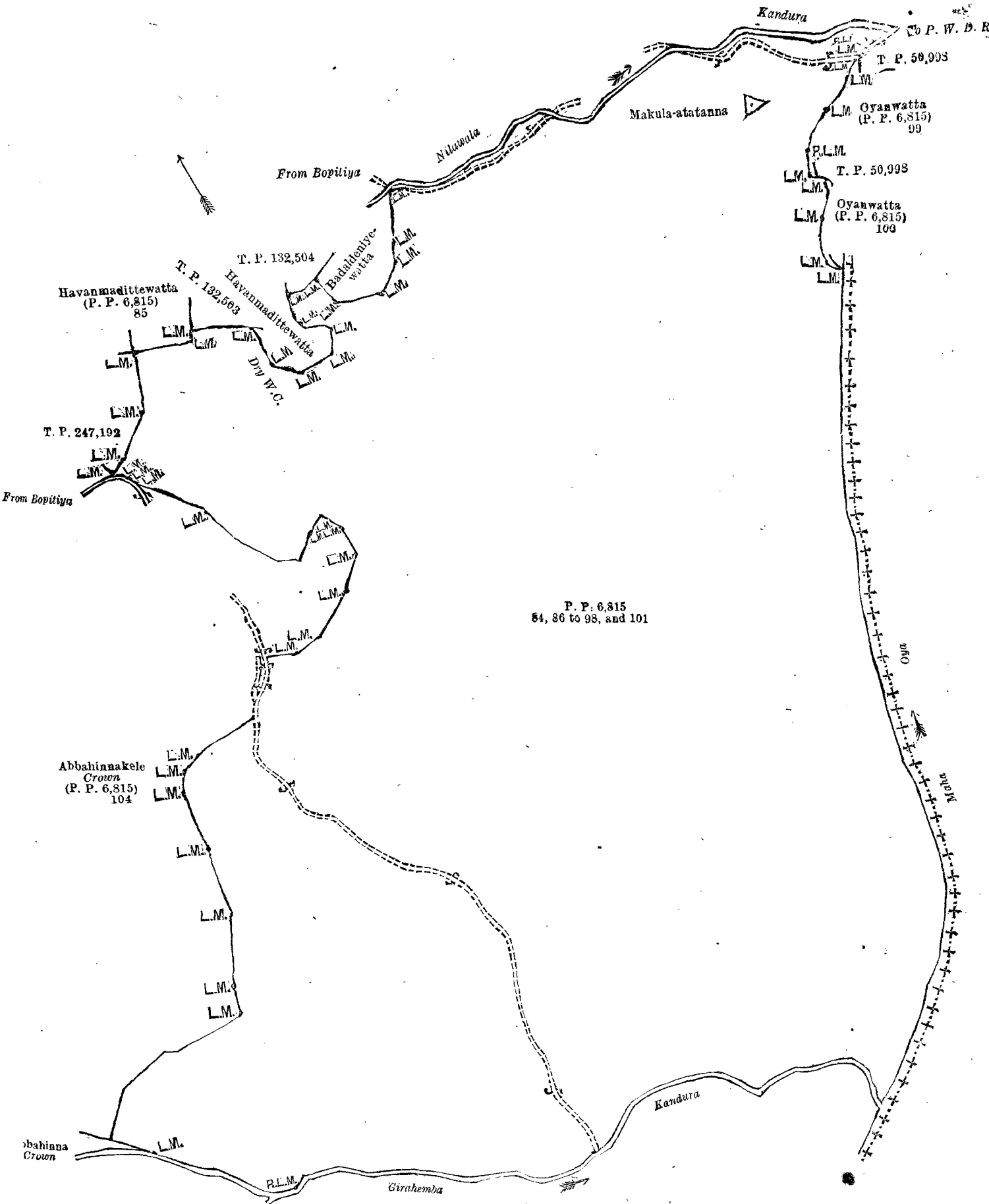
C. H. VINCE,
for Surveyor-General.



Surveyor-General's Office,
Colombo, April 12, 1919.

Scale of 4 Chains to an Inch.

C. H. VINCE,
for Surveyor-General.



P. P. 6,815
84, 86 to 98, and 101

Surveyor-General's Office,
Colombo, April 12, 1919.

Scale of 8 Chains to an Inch.

C. H. VINCE,
for Surveyor-General.

FINAL ORDERS.

Matale S. O. No. 88.

Order under Section 2 of "The Waste Lands Ordinances of 1897, 1899, 1900, and 1903,"
declaring Lands to be Crown Property.

In the matter of the lands commonly called or known as Elaspitiyaya (reservation for Gansabhawa path) and Katupotaroda, situate in the village of Kumbaloluwa, in the Pallesiya pattu of the Matale East division of the Matale District, in the Central Province, and of "The Waste Lands Ordinances of 1897, 1899, 1900, and 1903."

THE notice required by section 1 of "The Waste Lands Ordinances of 1897, 1899, 1900, and 1903," having been duly published in manner prescribed by that section in respect of the above-named lands (*vide* Notice No. 7,855), and no claim having been made to the said lands or to any interest therein within the period of three months from the date specified in the said notice, I, Mungo Tennent Archibald, Special Officer appointed under section 28 of the said Ordinances, under and by virtue of the powers vested in me in that behalf by section 2 of the said Ordinances, do hereby on this 7th day of October, 1921, order and declare that the said lands as more fully described herein below, situate in the village of Kumbaloluwa, in the Pallesiya pattu of the Matale East division of the Matale District, in the Central Province, and shown as lots 1088B and 1089 in preliminary plan 6,278 and in the annexed diagrams, and containing in extent 3 roods and 32 perches, are the property of the Crown.

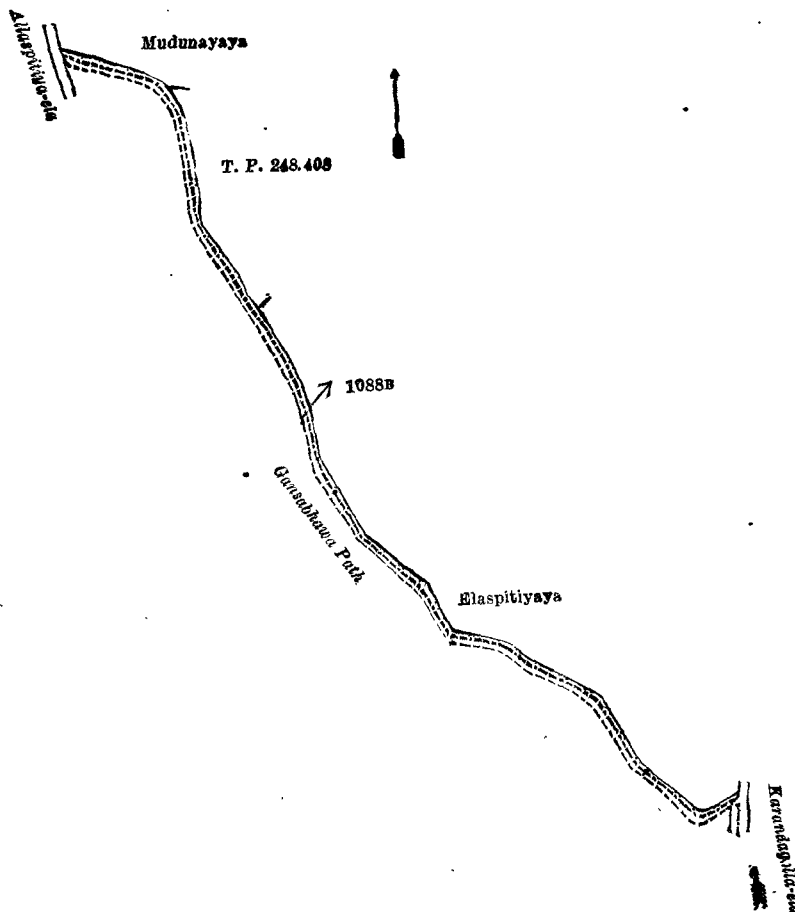
Description of the Lands referred to.

The following lots situated in the village of Kumbaloluwa, in the Pallesiya pattu of the Matale East division of the Matale District, in the Central Province, as described in the annexed diagrams:—

I.—Preliminary plan 6,278.

Lot.	Name of Land.	Extent, A. R. P.
1088B	Elaspitiyaya (reservation for Gansabhawa path)	0 0 36

and bounded as follows: on the north by Mudunayaya sold by the Crown, T. P. 248,408, Elaspitiyaya sold by the Crown; on the east by Elaspitiyaya sold by the Crown, the Karandagolla-ella; on the south by the Gansabhawa path; on the west by the Gansabhawa path, the Allaspitiya-ela.



Surveyor-General's Office,
Colombo, November 10, 1920,

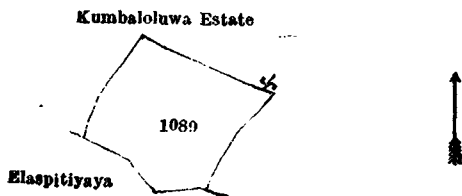
Scale of 4 Chains to an Inch.

G. K. THORNHILL,
for Surveyor-General.

II.—Preliminary plan 6,278.

Lot.	Name of Land.	Extent, A. R. P.
1089	Katupotaroda	0 2 36

and bounded as follows: on the north and east by Kumbaloluwa estate sold by the Crown; on the south by Elaspitiyaya sold by the Crown; on the west by Elaspitiyaya sold by the Crown, Kumbaloluwa estate sold by the Crown.



Surveyor-General's Office,
Colombo, November 10, 1920.

Scale of 4 Chains to an Inch.

G. K. THORNHILL,
for Surveyor-General.

October 7, 1921.

M. T. ARCHIBALD,
Special Officer.

Kurunegala S. O. No. 3,149.

**Order under Section 2 of "The Waste Lands Ordinances of 1897, 1899, 1900, and 1903,"
declaring Lands to be Crown Property.**

In the matter of the lands commonly called or known as road reservation, situate in the village of Mukalanhena, in the Kinyama korale of the Katugampola hatpattu of the Kurunegala District, in the North-Western Province, and of "The Waste Lands Ordinances of 1897, 1899, 1900, and 1903."

THE notice required by section 1 of "The Waste Lands Ordinances of 1897, 1899, 1900, and 1903," having been duly published in manner prescribed by that section in respect of the above-named lands (*vide* Notice No. 7,881), and no claim having been made to the said lands or to any interest therein within the period of three months from the date specified in the said notice, I, Norman Albert Hampton, Special Officer appointed under section 28 of the said Ordinances, under and by virtue of the powers vested in me in that behalf by section 2 of the said Ordinances, do hereby on this 5th day of October, 1921, order and declare that the said lands, as more fully described herein below, situate in the village of Mukalanhena, in the Kinyama korale of the Katugampola hatpattu of the Kurunegala District, in the North-Western Province, and shown as lots 22i, 22j, 22k, 22L, 23D, 23E, 23F, 23G, 24A, 24B, 24C, 24D, 24E, 26C, 26D, 26E, 27D, 27G, and 37N in block survey preliminary plan 1,442 and in the annexed diagrams, and containing in extent 3 roods and 10 perches, are the property of the Crown.

Description of the Lands referred to.

The following lots situated in the village of Mukalanhena, in the Kinyama korale of the Katugampola hatpattu of the Kurunegala District, in the North-Western Province, as described in the annexed diagrams:—

I.—Block survey preliminary plan 1,442.

Lot.	Name of Land.	Extent, A. R. P.	Lot.	Name of Land.	Extent, A. R. P.
22i ..	Road reservation 0 0 7	24C ..	Road reservation 0 0 7
22j ..	Do. 0 0 8	24D ..	Do. 0 0 6
22k ..	Do. 0 0 9	24E ..	Do. 0 0 8
22L ..	Do. 0 0 8	26C ..	Do. 0 0 5
23D ..	Do. 0 0 2	26D ..	Do. 0 0 6
23E ..	Do. 0 0 6	26E ..	Do. 0 0 3
23F ..	Do. 0 0 8	27D ..	Do. 0 0 9
23G ..	Do. 0 0 8	27G ..	Do. 0 0 7
24A ..	Do. 0 0 6			
24B ..	Do. 0 0 5			0 2 38

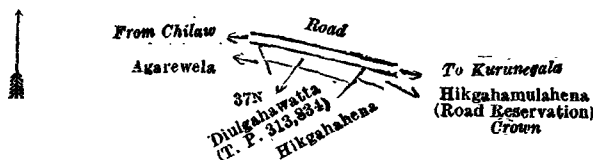
and bounded as follows: on the north by Talgahawatta sold by the Crown (T. P. 321,765), Moragahawatta sold by the Crown (T. P. 316,837), Moragahawatta sold by the Crown (T. P. 313,828), Moragahawatta sold by the Crown (T. P. 321,766), Lunumadalagahawatta sold by the Crown (T. P. 313,829), Lunumadalagahawatta sold by the Crown (T. P. 316,043), Rukkattanagahawatta sold by the Crown (T. P. 321,934); on the east by Daminagahamulawatta (road reservation) declared to be the property of the Crown under the Waste Lands Ordinances, the road from Chilaw to Kurunegala, Kongahamulahena (reservation for road) declared to be the property of the Crown under the Waste Lands Ordinances; on the south by Daminagahamulawatta sold by the Crown (T. P. 313,835), Dangahamulawatta sold by the Crown (T. P. 321,839), Meegahamulawatta sold by the Crown (T. P. 313,838); Dunumadalagahawatta sold by the Crown (T. P. 313,831), Dunumadalagahawatta sold by the Crown (T. P. 314,249), Dunumadalagahawatta claimed by Weerakkodimudalige Balahamy, Talgahawatta sold by the Crown (T. P. 313,765), Talgahawatta sold by the Crown, Talgahawatta sold by the Crown (T. P. 317,726), Maragahawatta sold by the Crown (T. P. 313,832), Maragahawatta sold by the Crown (T. P. 313,836); on the west by the road from Yagam pattu korale to Molaeliya (the village limit of Murukandiya).

[For Diagram see page 1518.]

II.—Block survey preliminary plan 1,442.

Lot.	Name of Land.	Extent, A. R. P.
37N ..	Road reservation 0 0 12

and bounded as follows: on the north by the road from Chilaw to Kurunegala; on the east by Higgahamulahena (road reservation) declared to be the property of the Crown under the Waste Lands Ordinances, Higgahahena sold to claimants under the Waste Lands Ordinances; on the south by Diulgahawatta sold by the Crown (T. P. 313,834); on the west by Agarewila claimed by Jayamahahitihamilage Kirihamy and others.



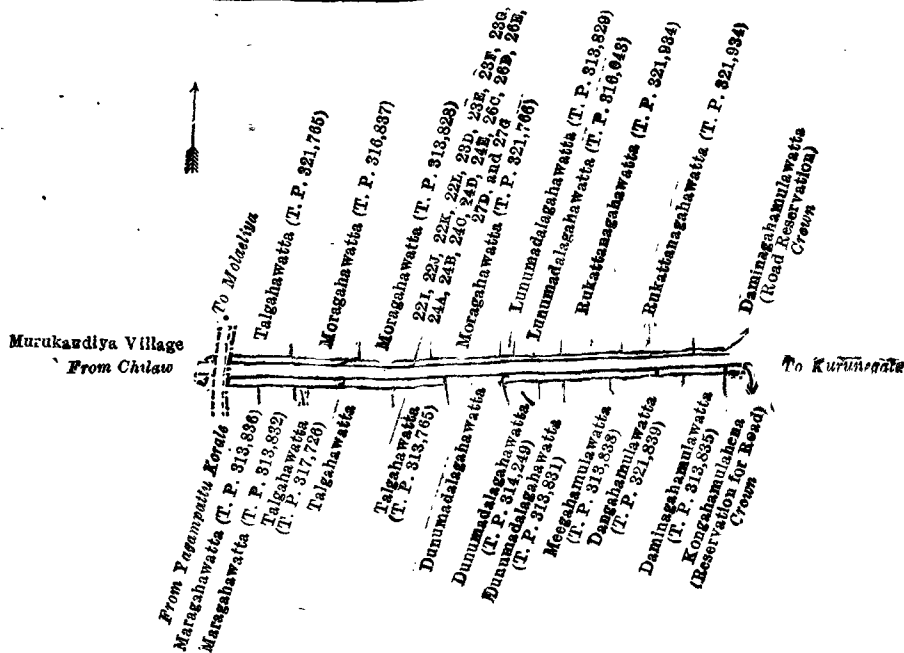
Surveyor-General's Office,
Colombo, April 18, 1921.

Scale of 8 Chains to an Inch.

G. K. THORNHILL,
for Surveyor-General.

October 5, 1921.

N. A. HAMPTON,
Special Officer.



Surveyor-General's Office,
Colombo, April 18, 1921.

Scale of 8 Chains to an Inch.

G. K. THORNHILL,
for Surveyor-General.

Anuradhapura S. O. No. 1,097.

Order under Section 2 of "The Waste Lands Ordinances of 1897, 1899, 1900, and 1903,"
declaring Lands to be Crown Property.

In the matter of the lands commonly called or known as Pahala Elapotabima (reservation for ela), Wewapahalanda, &c., situate in the village of Ratmale, in the Elwetulana of the Kanadara korale of the Nuwaragam palata, in the North-Central Province, and of "The Waste Lands Ordinances of 1897, 1899, 1900, and 1903."

THE notice required by section 1 of "The Waste Lands Ordinances of 1897, 1899, 1900, and 1903," having been duly published in manner prescribed by that section in respect of the above-named lands (*vide* Notice No. 7,766), and no claim having been made to the said lands or to any interest therein within the period of three months from the date specified in the said notice, I, Maxwell MacLagan Wedderburn, Special Officer appointed under section 28 of the said Ordinances, under and by virtue of the powers vested in me in that behalf by section 2 of the said Ordinances, do hereby on this 13th day of October, 1921, order and declare that the said lands, as more fully described herein below, situate in the village of Ratmale, in the Elwetulana of the Kanadara korale of the Nuwaragam palata, in the North-Central Province, and shown as lots 1, 2, 3 $\frac{1}{2}$, 4, 4A, 5, 5A, 5B, 6, 7, 8, 9, 10, 11, 12, 13, 14, 15, 16, 17, 17A, 18, 20, 21, 23, 24, 24A, 24B, 27, 27A, 28, 36, 38, 39, 40, 42, 43, 44, 46, 47, 48, 49, 50, 51, 52, 53, 54, 55, 56, 57, 58, 59, 60, 61, 62, 63, 64, 64A, 64B, 65, 66, 67, 68, 69, 70, 71, 75, 78, 84, 84A, 85, 85A, 86, 87, 88, 89, 90, 91, 92, 94, 95, 98, 100, 103, 104, 106, 107, 107A, 108, 109, 109A, 109B, 110, 118, 120, 121, 122, 123, 124, 125, 126, 127, 128, 129, 130, and 131 in block survey preliminary plan 795 and in the annexed diagram, and containing in extent 1,217 acres and 1 perch, are the property of the Crown.

Description of the Lands referred to.

The following lots situated in the village of Ratmale, in the Elwetulana of the Kanadara korale of the Nuwaragam palata, in the North-Central Province, as described in the annexed diagram :—

Block survey preliminary plan 795.

Lot.	Name of Land.	Extent, A. R. P.	Lot.	Name of Land.	Extent, A. R. P.
1	Nambada-ela (stream)	0 1 1	20	Wekandapaulalanda (part of tank bund reservation)	2 2 8
2	Pahalaelapotabima (reservation for ela)	0 0 29	21	Wanelalanda (reservation for Wan-ela)	0 1 38
3 $\frac{1}{2}$	Stream	0 0 11	23	Kongahalanda	0 0 7
4	Wewapahalalanda	0 3 34	24	Wewapahalalanda and Kumbukgalanda	7 3 14
4A	Do.	0 1 34	24A	Mylagalalanda (reservation for footpath)	0 1 8
5	Do. and Walpaluagamalanda	47 1 9	24B	Do.	3 3 6
5A	Do.	0 2 18	27	Adipara	0 0 27
5B	Do. (reservation for footpath)	0 0 10	27A	Do.	0 0 3
6	Walpaluagamamukalana	35 3 23	28	Kamatagawalanda	0 2 8
7	Ehatugahalanda	9 1 30	36	Nugagalalanda and Ehatugahalanda	1 0 30
8	Walpaluagama-ela (stream)	0 0 5	38	Wagal-ela (stream)	0 1 26
9	Do.	0 0 21	39	Kumbukgalalanda	0 3 37
10	Ehatugahalanda <i>alias</i> Migahadigiliya-parabima (reservation for path)	0 1 17	40	Do.	0 1 2
11	Wewaihalalanda and Bogahalanda	120 3 23	42	Wan-ela (stream)	1 3 17
12	Adipara (footpath)	0 0 14	43	Horow-ela (field channel)	0 0 8
13	Ehatugahalanda	3 0 7	44	Wella and Horow-ela (field channel)	0 0 22
14	Palugaha-ela (stream)	0 1 7	46	Wekandapaulabima (part of reservation for tank bund)	0 1 10
15	Walpalugamalanda, Ehatugahalanda, and Wewapahalalanda	31 1 27	47	Ratmalewewa (tank and bund)	167 3 38
16	Wewapahalalanda and Wekandapaulalanda (reserved for tisbamba)	7 0 9	48	Millagodayaya	10 0 14
17	Wewapahalalanda	3 0 30	49	Millagodamukalana	60 0 16
17A	Do.	2 3 15	50	Millagoda-ela	0 1 38
18	Wewapahalalanda, Wanelalanda (reservation for Wan-ela)	1 2 31	51	Millagodamukalana and Kalukumbukmukalana	29 0 31

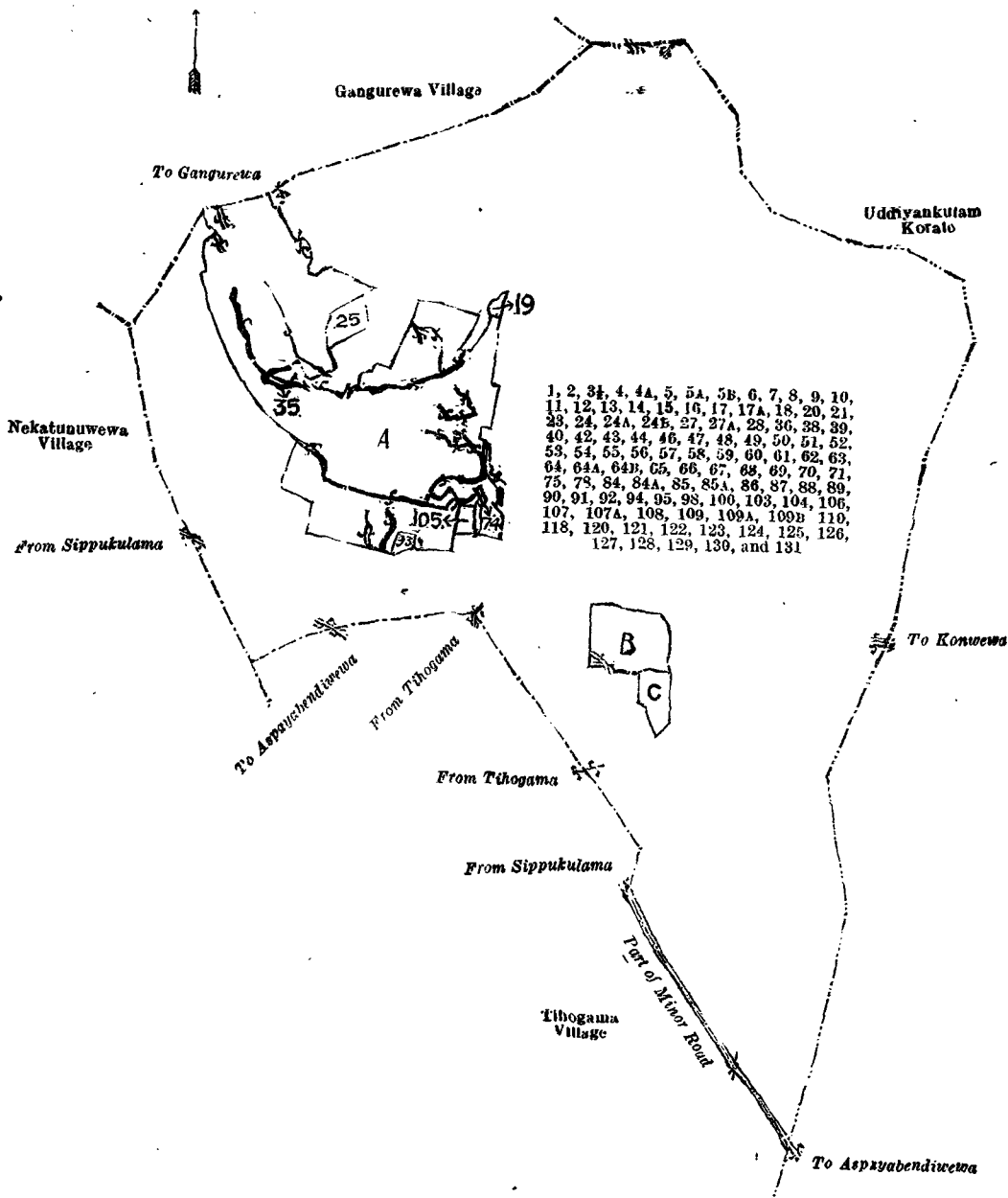
Lot.	Name of Land.	Extent, A. R. P.	Lot.	Name of Land.	Extent, A. R. P.
52	Millagodayaya and Meegahalanda ..	18 3 10	89	Minipitiyalanda ..	0 0 6
53	Mudun-ela (stream) ..	0 3 2	90	Minipitiya (cemetery) ..	0 2 2
54	Meegahalanda and Kumbukgahalanda ..	2 2 18	91	Mekichchewawewa (tank and bund)	17 2 20
55	Kalukumbukmukalana ..	2 3 29	92	Wekandepasbamba (reservation for tank bund) ..	1 2 20
56	Millagodayaya and Kumbukgahalanda (reservation for Mudun-ela) ..	4 0 3	94	Kadawale-ela (stream) ..	0 0 21
57	Bogahalanda, Galgodayaya, and Kumbukgahalanda ..	34 2 9	95	Do. ..	0 0 24
58	Kongaha-ela (stream) ..	0 2 13	98	Tisbamba (sanitary reserve) ..	1 0 12
59	Kongahalanda, Bogahalanda, Galgodayaya (part of chena reserve) ..	64 3 12	100	Dewata (pathway) ..	0 0 3
60	Kongahalanda and Bogahalanda ..	9 3 36	103	Do. (reservation for footpath) ..	0 0 4
61	Adipara (footpath) ..	0 0 22	104	Tisbamba (sanitary reserve) ..	0 1 24
62	Kongahalanda (reservation for path) ..	0 0 28	106	Para-ahabadalanda (reservation for cart track) ..	0 1 14
63	Adipara (footpath) ..	0 0 13	107	Meegahalanda, Mylagahalanda, and Mekichchewawewa ..	6 3 6
64	Pathahalanda, Wekandepaulalanda, and Wewapahalalanda ..	6 3 13	107A	Mylagahalanda ..	1 0 11
64A	Kongahalanda ..	4 1 8	108	Cart track ..	0 1 36
64B	Do. (reservation for footpath) ..	0 0 9	109	Messagahapuwewahena, Wekandepaulalanda, and Kongahalanda ..	35 3 38
65	Messagahapuwewa-ela (stream) ..	1 3 1	109A	Kongahalanda ..	11 2 17
66	Dambagaha-accara ..	1 1 33	109B	Do. ..	3 3 10
67	Do. (reservation for ela) ..	0 2 14	110	Kahatagahalanda ..	1 3 20
68	Wekandepaulalanda and Wekandepaulabima (part of tank bund reservation) ..	1 3 32	118	Accaraidama ..	0 2 15
69	Wekandepaulalanda ..	0 1 23	120	Horow-ela (field channel) ..	0 0 14
70	Meegahawatta ..	0 0 21	121	Kongahalanda and Messagahapuwewehenyaya ..	40 2 3
71	Wekandepaulalanda (reservation for ela) ..	0 0 33	122	Bogahalanda (reservation for path) ..	0 2 15
75	Horow-ela (field channel) ..	0 2 2	123	Kongahalanda, Dambagahalanda, and Messagahapuwewehenyaya (part of chena reserve) ..	72 2 26
78	Do. ..	0 1 18	124	Messagahapuwewa (tank and bund) ..	25 0 9
84	Galwetiyaheyenaya, Mekichchewahena, Panakkawelkatuwa, Ranowaralanda, Minipitiyalanda and Wekandepaulalanda ..	109 3 7	125	Wekandepaulalanda (reservation for tank bund) ..	1 2 1
84A	Panakkawelkatuwa ..	2 0 10	126	Adipara (footpath) ..	0 0 3
85	Panakkapelessa-ela ..	0 1 34	127	Messagahapuwewehenyaya and Kongahalanda ..	26 2 21
85A	Do. ..	0 0 4	128	Messagahapuwewa-ela (stream) ..	0 3 21
86	Minor road ..	0 3 31	129	Kayanmukalana and Messagahapuwewakele ..	105 1 35
87	Panakkapelesselanda, Nugagahahena ..	6 2 29	130	Do. ..	14 0 19
88	Do. ..	11 1 21	131	Part of minor road ..	0 3 20
			1,217 0 1		

and bounded as follows: on the north by the village limit of Gangurewa, the boundary of the Uddiyankulam korale; on the east by the boundary of the Uddiyankulam korale; on the south by the village limit of Tihogama (part of the minor road), the village limit of Tihogama; on the west by the village limits of Nekatunuwewa and Gangurewa.

NOTE.—The following lots lying within the above-mentioned boundaries are excluded from this order, and their aggregate acreage of 198 acres 1 rood and 22 perches is not included in the acreage of 1,217 acres and 1 perch given above:—

Block survey preliminary plan 795.

Lot.	Name of Land.	Extent, A. R. P.	Lot.	Name of Land.	Extent, A. R. P.
A 3	Pahala Palugaha-accara and Kumbukgaha-accara (T. Ps. 216,031 and 280,492) ..	4 1 8	A 79	Polgaha-accara ..	0 0 13
19	Wewapahalalanda ..	1 0 25	A 80	T. Ps. 280,372, 217,773, 216,033, 234,192, and 280,371 ..	6 3 32
A 22	T. Ps. 287,870, 320,123, 310,808, 216,034, 240,779, and 317,866 ..	23 2 38	A 81	Ihalameegahakumbura, Pottupuranawela and Meegahakumbura ..	36 0 34
A 23½	Siyambalagaha-accarawedibima (T. P. 343,343) ..	0 0 18	A 82	Wella ..	0 0 23
25	Ehatugaha-accara and Dambagaha-accara ..	4 2 26	A 83	Nambada-ela (stream) and wela ..	0 2 2
A 26	T. P. 310,809 ..	4 1 5	93	Wekandepaulalanda ..	1 1 36
A 29	Puranabogahakamata ..	0 3 26	A 96	T. Ps. 317,216, 317,329, 280,374, 216,032, 280,373, 240,777, 321,874, 315,455, and 303,435 ..	26 3 13
A 30	Pahalakattakadupuranawela ..	32 3 32	A 97	Meegaha-accarawela ..	0 0 6
A 31	T. P. 240,778 ..	7 0 33	A 99	Palugahawatta Gammedda or Ganga ..	0 3 18
A 32	Nambada-ela-accarawedibima ..	1 2 14	A 101	Meegahawatta Gammedda or Ganga ..	1 2 10
A 33	Kattakaduwela ..	0 0 30	A 102	T. P. 317,217 ..	0 0 19
A 34	T. P. 318,241 ..	2 0 31	105	Nugagaha-accara (T. P. 343,327) ..	1 2 21
35	Ehatugahalanda and Nugagahalanda (ela reservation) ..	0 1 16	B 111	Accarawelawedibima (T. P. 343,948) ..	0 0 35
A 37	T. P. 216,076 ..	2 0 0	B 112	T. P. 241,064 ..	9 1 12
A 41	Dambagahakumburawedibima <i>alias</i> Ihalawelwedibima (T. P. 343,330) ..	0 3 35	B 113	Accarawela (T. P. 343,949) ..	0 0 29
A 45	Kotupuranawela and Ihalakotupuranawela ..	6 2 15	B 114	Accarawelawedibima (T. P. 343,949) ..	0 1 9
72	Meegaha-accara (T. P. 303,434) ..	2 2 4	B 115	Do. (do.) ..	0 2 13
73	Meegahawatta ..	1 1 11	B 116	Accarawela (do.) ..	3 1 11
74	Tisbamba ..	0 0 7	C 117	Accaraidama (T. P. 343,949) ..	3 1 0
76	Siyambalagahawattegammedda ..	0 3 31	C 119	Do. (T. P. 343,328) ..	1 1 32
77	Ehalagahawatta, Kumbukgahawatta, Diulgahawatta, and Kongahawatta ..	5 1 9	198 1 22		



Surveyor-General's Office,
Colombo, September 14, 1921.

Scale of 32 Chains to an Inch.

G. K. THORNHILL,
for Surveyor-General.

M. M. WEDDERBURN,
Special Officer.
October 13, 1921.

Anuradhapura S. O. No. 1,098.

**Order under Section 2 of "The Waste Lands Ordinances of 1897, 1899, 1900, and 1903,"
declaring Lands to be Crown Property.**

In the matter of the lands commonly called or known as Talawanapugala, Para-addarahena, &c., situate in the village of Nekatumuwewa, in the Elwe tulana of the Kanadara korale of the Nuwaragam palata, in the North-Central Province, and of "The Waste Lands Ordinances of 1897, 1899, 1900, and 1903."

THE notice required by section 1 of "The Waste Lands Ordinances of 1897, 1899, 1900, and 1903," having been duly published in manner prescribed by that section in respect of the above-named lands (*vide* Notice No. 7,755), and no claim having been made to the said lands or to any interest therein within the period of three months from the date specified in the said notice, I, Maxwell MacLagan Wedderburn, Special Officer appointed under section 28 of the said Ordinances, under and by virtue of the powers vested in me in that behalf by section 2 of the said Ordinances, do hereby on this 14th day of October, 1921, order and declare that the said lands, as more fully described herein below, situate in the village limit of Nekatumuwewa, in the Elwe tulana of the Kanadara korale of the Nuwaragam palata, in the North-Central Province, and shown as lots 1, 2, 3, 4, 6, 7, 8, 9, 9A, 10, 16, 17, 19, 20, 21, 22, 23, 23A, 25, 26, 30, 30A, 30B, 30C, 30r, 33, 39, 43, 44, 44A, 46, 47, 48, 49, 50, 51, 52, 53, 54, 55, 56, 57, 58, 59A, 62, 62A, 63, 64, 65, 66, 69, 70, 71, 72, 73, 74, 75, 77, 78, 79, 80, 81, 82, 83, 86, 87, 88, 89, 90, 91, 92, 93, 94, 95, 97, 100, 103, 104, 107, 109, 110, 110A, 113, 114, 115, 117, 121, 122, 123, 125, 126, 130, 132, 134, 134A, 135, 136, 137, 138, 139, 140, 141, 142, 143, 144, 145, 146, 147, 148, 149, 150, 151, 152, 153, 154, 155, 156, 157, 158, 159, 160, 161, 162, 163, 164, 165, 166, 167, 168, 169, and 170 in block survey preliminary plan 794 and in the annexed diagram, and containing in extent 1,865 acres 3 roods and 31 perches, are the property of the Crown.

Description of the Lands referred to.

The following lots situated in the village of Nekatuwewa, in the Elwe tulana of the Kanadara korale of the Nuwaragam palata, in the North-Central Province, as described in the annexed diagram:—

Block survey preliminary plan 794.

Lot.	Name of Land.	Extent, A. R. P.	Lot.	Name of Land.	Extent, A. R. P.
1	Talawanapugala	0 3 6	74	Kudakarawalagaswewekanda (abandoned tank bund)	0 3 14
2	Para-addarahena	0 1 32	75	Mailagahahena	13 3 3
3	Minor road (part of)	0 1 1	77	Karuwalagaswewamukalana	58 1 18
4	Paragawabima (reservation for minor road)	0 1 36	78	Adipara (footpath)	0 0 38
6	Adipara (footpath)	0 0 10	79	Horow-ela (stream)	0 0 31
7	Mahaparapettehena, Bogahahena	53 1 31	80	Wekandalangahena (reservation for tank bund)	2 1 38
8	Gangurewatayanakerattapara (cart track)	0 1 36	81	Ihalapattilewihena, Kongashena	2 2 30
9	Bogahahena	3 0 39	82	Ihalapattilewe-ela (stream)	0 2 9
9A	Do.	2 2 9	83	Ihalapattilewihena (reservation for Horow-ela)	0 3 5
10	Reservation for minor road	1 0 17	86	Hikgahahena <i>alias</i> Ihalapattilewihena	18 1 28
16	Talawanapugala (rock)	1 0 21	87	Adipara (footpath)	0 0 7
17	Kadawala-ela (stream)	1 1 5	88	Path (road and reservation)	0 2 4
19	Pahalakaruwalagaswewekanda (reservation for tank bund)	0 3 6	89	Dambagahahena, Kongahahena, Hurigahahena (chena reserve)	70 0 16
20	Pahalakaruwalagaswewawekanda (tank and bund abandoned)	0 2 38	90	Karattapara (cart track)	0 0 4
21	Ihalakarawalagaswewawekanda (tank bund abandoned)	0 2 11	91	Dambagahalanda (reservation for tank bund)	1 0 32
22	Tambalagalamukalana, Karuwalagaswewemukalana, and Pilmagalamukalana	168 2 39	92	Kongahahena <i>alias</i> Wanehena	0 2 27
23	Wiragahahena, Pahalakaruwalagaswewahena, Kongahahena	27 1 14	93	Pareaddarabima (road and reservation)	0 1 18
23A	Kongahahena	2 0 3	94	Pareaddarabima (reservation for cart track)	0 0 22
25	Horowelabima (reservation for Horow-ela)	0 1 32	95	Old tishamba (sanitary reserve)	2 0 30
26	Horow-ela (stream)	0 0 25	97	Karathapara (cart track)	0 0 35
30	Diulgahahena, Kongahahena	16 0 11	100	Horow-ela (stream)	0 0 6
30A	Ehetugahahena	1 3 26	103	Nekatuwewa (tank and bund)	168 3 37
30B	Kongahahena	1 1 6	104	Diulgahawalahena, Dematawewahena, and Mahaparehena	25 1 25
30C	Do.	1 0 4	107	Dematawewahenyaya	31 0 28
30D	Do.	1 0 5	109	Ela-addarahena (reservation for stream) and Wella-addarahena	0 1 0
38	Parebima (reservation for minor road)	0 0 18	110	Do. (do.)	0 0 21
39	Karattapara (cart track) (road and reservation)	0 1 16	110½	Kadawala-ela (stream)	0 0 8
43	Paralangahena (reservation for minor road)	0 1 17	113	Do.	0 1 21
44	Karattapara (minor road)	2 0 30	114	Elataerapukelle	0 1 18
44½	Alutlandaparebima (reservation for minor road)	0 1 12	115	Horow-ela (stream)	0 0 16
46	Alapatwewagaslanda, Dombagahalanda (reservation for tank bund)	1 0 19	117	Wekanda-addarahena (reservation for tank bund)	3 2 15
47	Elapathwewa (tank and bund, abandoned)	5 1 2	121	Adipara (footpath)	0 0 18
48	Adipara (footpath)	0 0 1	122	Kongahahena and Dematawewahena	19 1 14
49	Minipitiyahena and Bogahalanda	42 0 12	123	Cart track	0 2 9
50	Minipitiyapara (approach road to cemetery)	0 1 33	125	Ela (stream)	0 0 34
51	Minipitiya (cemetery)	1 0 0	126	Tammennagodamukalana	4 2 22
52	Polagawille-ela (stream)	0 1 2	130	Ela (stream)	0 0 23
53	Palugahamukalana and Polagewille-mukalana	14 1 30	132	Wewalangalanda (reservation for tank bund)	2 0 39
54	Kadurugahahena, Galwetiye-hena (chena reserve)	30 3 13	134	Kahatagahalandumukalana, Tammennagodamukalana	11 3 28
55	Kadurugahahena (reservation for minor road)	0 3 5	134A	Kahatagahalandumukalana	1 0 6
56	Karakoppuwehena, Kadurugahahena	48 2 13	135	Kongahahena and Bogahahena	133 0 30
57	Karattapara (minor road)	2 0 33	136	Taranagollewehena and Kongahahena (reservation for ela)	4 1 36
58	Wewa-addarakella and Hurigahahena (reservation for tank bund)	1 1 20	137	Kongahahena	4 0 24
59A	Ehetugahahena (reservation for minor road)	0 0 36	138	Tarangollewe-ela (stream)	0 2 8
62	Tishamba (sanitary reserve)	2 0 39	139	Tarangollewemukalana	22 2 00
62A	Tishamba	0 2 23	140	Karattapara (cart track)	1 0 37
63	Horow-ela (stream)	0 2 2	141	Path reservation	0 3 30
64	Do.	0 3 25	142	Nirawigelanda	22 1 7
65	Kongahahena	1 1 33	143	Path and reservation	0 2 37
66	Do. (reservation for footpath)	0 0 34	144	Kurundugahayaya and Kulugediye-hena	50 1 3
69	Adipara (footpath)	0 0 17	145	Ihalapattilewewewa (tank and bund)	26 1 38
70	Kongahahena (reservation for footpath)	0 1 4	146	Millagalandumukalana and Kulugediye-mukalana	228 1 16
71	Wekandebima (reservation for tank bund)	2 1 33	147	Nitulgolwe-ela (stream)	0 2 26
72	Pahalapattilewewewa (tank and bund)	40 1 24	148	Timbirigahahena and Nitulgahahena	32 3 3
73	Karuwalagaswewamukalana	5 0 21	149	Adipara (footpath)	0 0 27
			150	Kulugediye-ela (stream)	0 1 0
			151	Kulugediye-mukalana (reservation for stream)	0 3 13
			152	Taranagollewekanda (tank bund, abandoned)	0 2 15

Lot.	Name of Land.	Extent, A. R. P.	Lot.	Name of Land.	Extent, A. R. P.
153	Kulugediyemukalana annd Tarangollememukalana	77 2 30	163	Karattapara (cart track)	0 1 30
154	Landa <i>alias</i> Wiragahahena (chena reserve)	12 1 24	164	Tammennagodamukalana and Dematawemukalana	81 2 14
155	Karattapara (cart track) road and reservation	0 2 22	165	Dematawewa (tank and bund)	42 3 29
156	Palugaha-ela (stream)	0 0 14	166	Panakkapelesse-ela (stream)	0 0 27
157	Labukelemukalana and Tammennagodamukalana	40 1 23	167	Kongahayaya, Bogahalanda, Hikgahalanda, Nugahalanda, Tammennagodahena (chena reserve)	44 0 31
158	Tammennagoda-ela (stream)	0 3 11	168	Tammenagodamukalana and Dematawemukalana	5 1 0
159	Tammennagodamukalana <i>alias</i> Lagodemukalana	32 2 18	169	Wembu-ela (stream)	0 1 0
160	Tammenagodawewe (tank and bund)	35 0 28	170	Do. (do.)	0 1 1
161	Yoda-ela (stream)	0 1 39			1,865 3 31
162	Tammennagodamukalana	21 3 33			

and bounded as follows: on the north by the village limit of Paluwewa, a road, the village limit of Paluwewa, the village limit of Gangurewa; on the east by the village limit of Gangurewa, the village limit of Ratmale, the village limit of Tihogama; on the south by the village limit of Galenbindunuwewa, the village of Kayipitiyawa, the village limit of Kasamaduwa; on the west by the village limit of Weruppankulama, the village limit of Tammanewa.

NOTE.—The following lots lying within the above-mentioned boundaries are excluded from this order, and their aggregate acreage of 245 acres and 1 rood is not included in the acreage of 1865 acres 3 roods and 31 perches given above:—

Block survey preliminary plan 794.

Lot.	Name of Land.	Extent, A. R. P.	Lot.	Name of Land.	Extent, A. R. P.
A 11	Akkaaraidama (T. P. 345,183)	12 1 26	E 127	Tammennagoda-akkarawedibima (T. Ps. 193,658, 197,264, 198,006, and 252,291)	14 0 25
A 12	Akkarawelawedibima	0 1 30	E 128	Tammennagoda-akkarawedibima (T. P. 343,728)	0 0 15
A 13	Do. (T. P. 343,727)	0 1 0	E 129	Tammennagoda-akkara (T. P. 343,729)	0 0 20
A 14	Pahalapattileweakkaraidama (T. P. 121,035)	15 2 14	E 131	Tammennagoda-akkarawedibima (T. P. 343,715)	0 1 22
A 15	Akkarawelawedibima (T. P. 343,726)	1 1 18	5	Pahala-akkaraidama (T. Ps. 221,913 and 221,064)	12 2 26
A 31	Ehetugaha-akkara (T. P. 234,050)	2 1 14	18	Karuwalagaswewalanda (T.P. 344,611)	34 2 10
A 32	Do.	0 1 8	24	Pahalapattileweaccareidama (T. P. 343,812)	2 0 4
A 33	Puranakumbura	56 1 36	27	Reservation for Horow-ela (T. P. 343,817)	1 0 10
A 34	Bulugaha-akkara (T. Ps. 217,692, 267,223, and 267,224)	2 1 37	28	Pahalapattileweaccare (T. P. 343,817)	6 3 18
A 60	Gammedda	7 2 26	F 35	Bogahahena (T. P. 343,891)	0 2 11
A 61	Kadurugahawatta	0 1 5	F 36	Do. (T. P. 343,811)	0 3 32
A 96	Ambagahawatta	3 2 25	F 37	Do. (T. P. 343,808)	0 3 34
A 98	Migahawatta	0 2 14	45	Alutlanda (T. P. 343,813)	2 2 20
A 99	Akkaaraidama (T. Ps. 160,632, 281,246, and 281,247)	2 1 35	59	Ehetugahahena (T. P. 345,164)	1 3 5
A 101	Akkaaraidama	0 0 25	67	Kongahahena-accare (T. P. 343,985)	1 1 20
A 102	Ambagahawatta	3 2 24	68	Do. (reservation for Horow-ela) (T. P. 343,985)	0 1 37
29	Pahalapattileweakkaraidama (T. P. 221,914)	2 0 3	84	Ihalapattilewehena (T. P. 343,739)	3 1 9
B 40	Ehetugaha-akkarawedibima (T. P. 263,252, T. P. 343,810)	0 0 29	106	Demataweaccara (T. P. 343,734)	1 2 19
B 41	Ehetugaha-akkara (T. P. 343,809)	0 0 14	108	Bogahalanda (T. P. 343,740)	1 1 29
B 42	Do. (T. Ps. 263,252 and 263,335)	5 1 30	118	Kadawalahena (T. P. 343,741)	1 0 12
c 85	Ihalapattileweakkaraidama (T. Ps. 229,300 and 192,145)	10 2 27	119	Kongahalanda (T. P. 343,735)	1 0 31
c 76	Ihalapattileweakkarawedibima	0 1 24	124	Wewalahahena (T. P. 343,990)	1 0 1
D 105	Dematawewapuranakumbura	9 1 3	120	Kongahalanda	2 0 0
D 111	Accarewella-ela (T. P. 343,861)	0 0 18	133	Kahatagaha-akkara	1 2 18
D 112	Dematawewa-akkaraidama (T. Ps. 230,369, 257,156, 302,603, 303,073, 303,079, 313,425, and 313,426)	13 0 0			245 1 0
D 116	Accarewedibima (T. P. 344,172)	0 0 7			

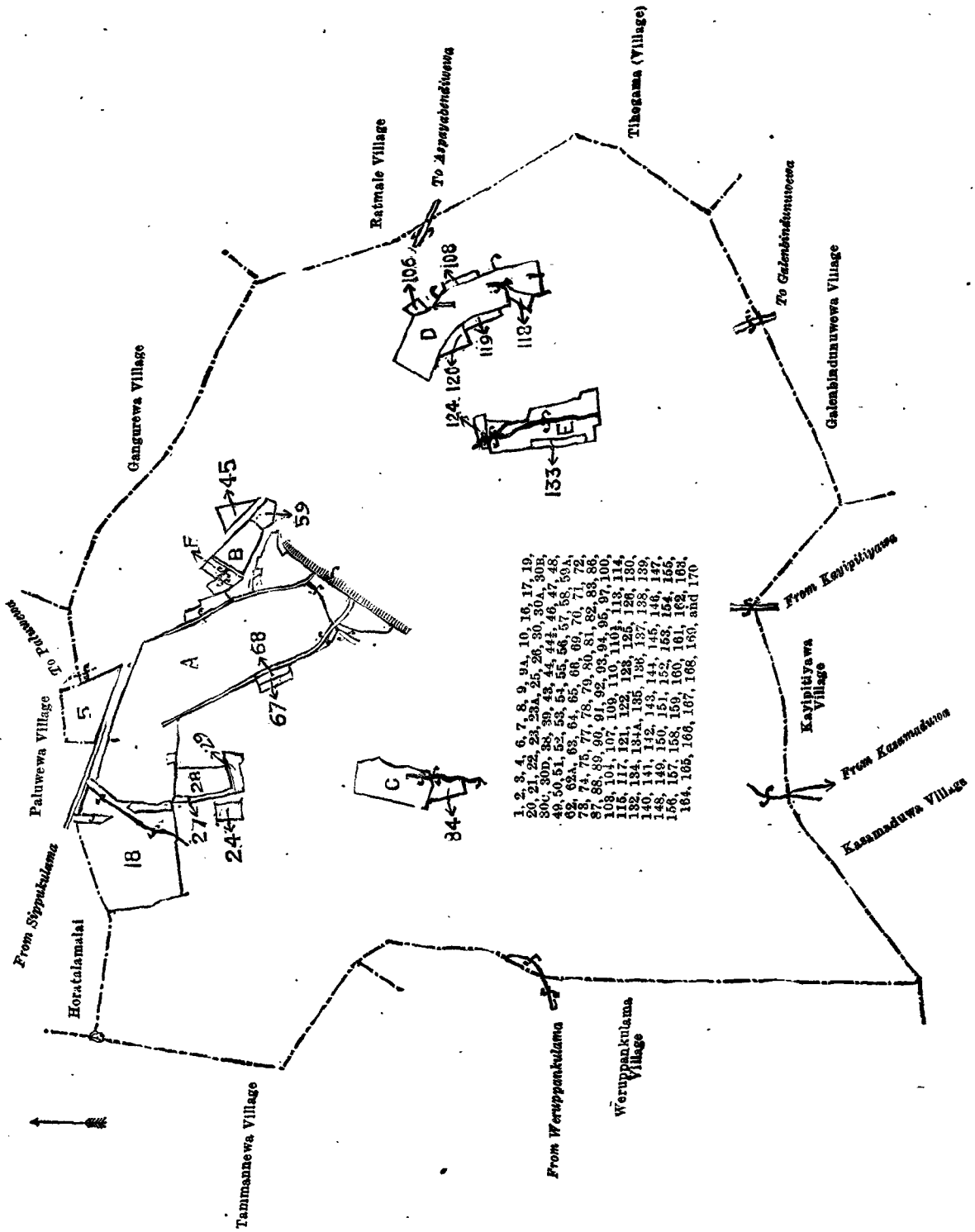
[For Diagram see page 1513.]

Anuradhapura S. O. No. 1,099.

Order under Section 2 of "The Waste Lands Ordinances of 1897, 1899, 1900, and 1903," declaring Lands to be Crown Property.

In the matter of the lands commonly called or known as Nirawiyalanca, Ellewewakele, &c., situate in the village of Ellewewa, in the Elwe tulana of the Kanadara korale of the Nuwaragam palata, in the North-Central Province, and of "The Waste Lands Ordinances of 1897, 1899, 1900, and 1903."

THE notice required by section 1 of "The Waste Lands Ordinances of 1897, 1899, 1900, and 1903," having been duly published in manner prescribed by that section in respect of the above-named lands (*vide* Notice No. 7,760), and no claim having been made to the said lands or to any interest therein within the period of three months from the date specified in the said notice, I, Maxwell MacLagan Wedderburn, Special Officer appointed under section 28 of the said Ordinances, under and by virtue of the powers vested in me in that behalf by section 2 of the said Ordinances, do hereby on this 2nd day of October, 1921, order and declare that the said lands, as more fully described herein below, situate in the village of Ellewewa, in the Elwe tulana of the Kanadara korale of the Nuwaragam palata, in the North-Central Province, and shown as lots 1, 2, 7, 10, 11, 14, 14A, 14B, 15, 16, 18, 19, 23, 23A, 24, 25, 26, 26A, 26B, 26C, 27, 28, 29, 30, 31, 32, 33, 33A, 34, 35, 36, 37, 37A, 39, 40, 41, 42, 43, 44, 45, 46, 47, 48, 50, 52, 56, 57, 58, 62, 71, 71A, 74, 75, 79, 81, 83, 85, 87, 89, 96, 97, 103, 104, 105, 108, 110, 112, 113, 118, 120, 121, 122, 123, 128, 129, 130, 131, 134, 136, 144, 145, 146, 147, 148, 150, 151, 152, 153, 154, 155, 156, 157, 158, 159, 160, 161, 162, 163, 164, 165, 166, 167, 168, 169, 170, 171, 172, 173, 174, 175, 176, 177, 178, and 179 in block survey preliminary plan 789 and in the annexed diagram, and containing in extent 1,373 acres 1 rood and 37 perches, are the property of the Crown.



- 1, 2, 3, 4, 6, 7, 8, 9, 9A, 10, 16, 17, 19,
- 20, 21, 22, 23, 24, 25, 26, 30, 30A, 30B,
- 30C, 30D, 31, 32, 33, 34, 35, 36, 37, 38,
- 39, 40, 41, 42, 43, 44, 45, 46, 47, 48,
- 49, 50, 51, 52, 53, 54, 55, 56, 57, 58, 59A,
- 59B, 60, 61, 62, 63, 64, 65, 66, 68, 70, 71, 72,
- 73, 74, 75, 76, 77, 78, 79, 80, 81, 82, 83, 86,
- 87, 88, 89, 90, 91, 92, 93, 94, 95, 97, 100,
- 103, 104, 107, 108, 110, 110A, 113, 114,
- 118, 117, 121, 122, 123, 125, 126, 130,
- 132, 134, 135, 136, 137, 138, 139,
- 140, 141, 142, 143, 144, 145, 146, 147,
- 148, 149, 150, 151, 152, 153, 154, 155,
- 156, 157, 158, 159, 160, 161, 162, 163,
- 164, 165, 166, 167, 168, 169, and 170

Surveyor-General's Office,
Colombo, September 16, 1921.

Scale of 32 Chains to an Inch.

G. K. THORNHILL,
for Surveyor-General.

October 14, 1921.

M. M. WEDDEBURN,
Special Officer.

Description of the Lands referred to.

The following lots situated in the village of Ellewewa, in the Elwe tulana of the Kanadara korale of the Nuwaragam palata, in the North-Central Province, as described in the annexed diagram:—

Block survey preliminary plan 789.

Lot.	Name of Land.	Extent, A. R. P.	Lot.	Name of Land.	Extent, A. R. P.
1	Main road (half the area of road)	0 2 13	10	Akkarawelawedibima (old reservation for stream)	0 2 26
2	Mahaparebima (reservation for main road)	0 3 16	11	Nirawiyalanda	1 0 30
7	Ellewe-ela	0 0 27	14	Do.	38 1 3

Lot.	Name of Land.	Extent, A. R. P.	Lot.	Name of Land.	Extent, A. R. P.
14A ..	Ellewewakele ..	1 0 8	104 ..	Ellewe-ela ..	3 3 1
14B ..	Do. ..	1 3 39	105 ..	Maha-amunalangahenkella ..	0 1 28
15 ..	Footpath ..	0 0 17	108 ..	Ela... ..	0 0 26
16 ..	Ela ..	0 0 27	110 ..	Ela... ..	0 1 1
18 ..	Maha-amunalangahenkella ..	0 2 34	112 ..	Ellewe-ela ..	3 3 4
19 ..	Bemmagawabima (reservation for stream) ..	0 0 18	113 ..	Maha-elagawakele ..	0 2 37
23 ..	Mailagahalanda ..	22 2 15	118 ..	Ela... ..	0 0 8
23A ..	Katakarepallabeakare ..	1 1 22	120 ..	Bogahayayamaha-addarakele ..	0 3 34
24 ..	Cart track ..	1 2 7	121 ..	Elikumbulagala (rock) ..	2 0 13
25 ..	Palugaswewekanda (tank bund) abandoned ..	0 1 16	122 ..	Pitale-elelanda ..	2 1 17
26 ..	Nirawiyalanda, Welanyaya, and Rasnakagalahenyaya ..	219 2 21	123 ..	Pitale-ela ..	0 2 35
26A ..	Nirawiyelanda ..	1 3 27	128 ..	Dambagaha Nirawiyehena, Weliwewelanda, Pansala Ismattehenyaya, Kurundugoda, and Bogahalanda ..	195 1 4
26B ..	Do. ..	1 3 5	129 ..	Bogahawewekanda (tank bund) ..	0 2 32
26C ..	Do. ..	3 0 8	130 ..	Bogahalanda (reservation for tank bund) ..	2 2 21
27 ..	Rasnakagalemukalana ..	59 2 35	131 ..	Do. ..	5 1 21
28 ..	Minipitiya (cemetery) ..	1 0 0	134 ..	Wagale-ela ..	0 3 33
29 ..	Minipitiyepara (approach road to cemetery) ..	0 0 10	136 ..	Wella (field channel) ..	0 0 6
30 ..	Cart track (path reservation) ..	0 3 17	144 ..	Footpath ..	0 0 3
31 ..	Palugaswewehena (path reservation) ..	0 3 24	145 ..	Kolonlanda ..	2 0 35
32 ..	Palugaswewehena <i>alias</i> Galyaya (chena reservation) ..	78 1 27	146 ..	Horow-ela ..	0 0 4
33 ..	Footpath (half the area of path) ..	0 0 2	147 ..	Kolonlanda ..	4 1 37
33½ ..	Reservation for footpath ..	0 0 7	148 ..	Cart track ..	0 3 38
34 ..	Footpath and reservation ..	0 3 33	150 ..	Kolonlanda ..	2 0 5
35 ..	Kudatammennagodawekanda tank bund (abandoned) ..	0 1 8	151 ..	Wella (field channel) ..	0 0 37
36 ..	Kudatammennagodahena (reservation for tank bund) ..	0 2 37	152 ..	Kolonlanda ..	7 1 33
37 ..	Ela... ..	0 0 7	153 ..	Cart track ..	0 0 30
37A ..	Do... ..	0 0 2	154 ..	Kudawewehenyaya <i>alias</i> Kolonlanda ..	15 3 22
39 ..	Palugaswewehenyaya (chena reserve) ..	90 3 32	155 ..	Kolonlanda <i>alias</i> Wekandebima (reservation for tank bund) ..	3 0 16
40 ..	Footpath ..	0 0 4	156 ..	Viharawewa (tank and bund) ..	17 1 19
41 ..	Footpath and reservation ..	0 0 25	157 ..	Galkanda ..	5 1 25
42 ..	Wewaismattehenena (chena reserve) ..	0 3 20	158 ..	Footpath ..	0 0 4
43 ..	Elapatgama-accarawela ..	0 2 18	159 ..	Cart track ..	0 0 29
44 ..	Do. ..	1 3 5	160 ..	Footpath ..	0 0 15
45 ..	Ellewewa (tank and bund) ..	343 0 28	161 ..	Weliwewelanda ..	14 2 15
46 ..	Wan-ela ..	0 0 4	162 ..	Cart track ..	0 2 26
47 ..	Wekandebima (reservation for tank bund) ..	2 3 7	163 ..	Kudawewehena (reservation for cart track) ..	0 2 26
48 ..	Waturawala (water hole) ..	0 2 19	164 ..	Kudawewekanda (tank bund) abandoned ..	0 2 8
50 ..	Tisbamba (sanitary reserve) ..	2 0 19	165 ..	Kudawewehenyaya (chena reserve) ..	101 3 5
52 ..	Horow-ela ..	0 0 4	166 ..	Kudawewe (tank and bund) ..	24 1 10
56 ..	Rasnakawekanda (tank bund) abandoned) ..	0 3 33	167 ..	Kudawewehena (reservation for tank bund) ..	2 1 35
57 ..	Welanyaya ..	2 2 15	168 ..	Horow-ela (field channel) ..	0 0 3
58 ..	Ela... ..	0 0 34	169 ..	Talgalhalanda ..	8 3 36
62 ..	Do... ..	0 0 10	170 ..	Cart track ..	0 2 0
71 ..	Footpath ..	0 0 3	171 ..	Wekandapaulakele ..	2 0 33
71½ ..	Old footpath ..	0 0 12	172 ..	Wekandebima (reservation for tank bund) ..	1 1 30
74 ..	Kumbukgahaalebinkella (reservation for stream) ..	1 0 17	173 ..	Wan-ela ..	0 2 4
75 ..	Do. (do.) ..	0 2 20	174 ..	Mahawewehenyaya... ..	1 1 16
79 ..	Kumbukgaha-ela ..	1 0 20	175 ..	Mahawewa-addarahena (reservation for cart track) ..	0 1 39
81 ..	Diganelakella ..	0 1 17	176 ..	Kudawewehenyaya and Mahawewa-addarahena (chena reserve) ..	29 1 21
83 ..	Wekandebima (reservation for tank bund) ..	2 0 26	177 ..	Kudawewehena (reservation for the stream) ..	1 2 23
85 ..	Adipara (path) ..	0 0 20	178 ..	Mailagaswewe-ela ..	0 0 20
87 ..	Migahawattalangabinkella ..	0 1 9	179 ..	Kudawewehena (reservation for stream) ..	1 2 7
89 ..	Tisbamba ..	0 1 3			
96 ..	Tisbamba (sanitary reserve) ..	2 1 18			
97 ..	Adipara (footpath) ..	0 0 26			
103 ..	Maha-elagawakele ..	3 1 31			
					1,373 1 37

and bounded as follows: on the north by the village limit of Rampatwila, (part of main road to Trincomalee), the village limit of Rampatwila, the village limit of Betkewa; on the east by the village limit of Sandigewewa; on the south by the boundary of the Uddiyankulam korale (the village limit of Migahadigiliya), the village limit of Potanagama, the village limit of Gangurewa; on the west by the village limit of Paluwewa, the village limit of Rampatwila.

NOTE —The following lots lying within the above-mentioned boundaries are excluded from this order, and their aggregate acreage of 405 acres 1 rood and 38 perches is not included in the acreage of 1,373 acres 1 rood and 37 perches given above:—

Block survey preliminary plan 789.

Lot.	Name of Land.	Extent, A. R. P.	Lot.	Name of Land.	Extent, A. R. P.
A 3 ..	Akkarawela (T. Ps. 250,464, 250,465, 289,821, 316,716, and 289,822) ..	39 2 15	A 8 ..	Akkarawela ..	1 2 18
A 4 ..	Akkarawela (T. P. 343,326) ..	0 3 3	A 9 ..	Do. (T. Ps. 274,634 239,711, 232,745, and 160,656) ..	19 1 31
A 5 ..	Do. (T. P. 344,151) ..	0 2 23	A 12 ..	Akkarapahalaismattewedibima (T. P. 343,341) ..	1 0 3
A 6 ..	Do. ..	0 3 5			

Lot.	Name of Land.	Extent, A. R. P.	Lot.	Name of Land,	Extent, A. R. P.
A 13 ..	Akkarawelawedibima ..	0 2 21	A 90 ..	Puranawatta ..	0 2 34
A 17 ..	Akkarawela (T. P. 343,462) ..	0 2 6	A 91 ..	Do. ..	4 0 22
A 20 ..	Kattakaduwapahala-accarawedibima ..	1 1 5	A 92 ..	Kosgahawatta ..	0 1 3
A 21 ..	Akkarawela (T. Ps. 314,928 and 230,990) ..	9 3 16	A 93 ..	Do. ..	0 1 26
A 22 ..	Mailagahalanda (T. P. 343,363) ..	2 2 9	A 94 ..	Akkarawatta (T. P. 277,291) ..	0 2 14
A 49 ..	Paranawatta ..	10 3 38	A 98 ..	Akkarawela (T. Ps. 173,129, 238,450, and 275,876) ..	11 2 33
A 51 ..	Simentihorowagawaliyadda (T. P. 343,386) ..	0 1 2	A 99 ..	Akkarawela ..	0 0 22
A 53 ..	Tammannagoda-accarawedibima (T. P. 343,342) ..	1 3 6	A 100 ..	Do. ..	0 0 36
A 54 ..	Akkarawela ..	0 0 21	A 101 ..	Migahawatta (T. P. 343,346) ..	0 2 7
A 55 ..	Do. ..	0 0 11	A 102 ..	Puranawela and Pinkumbura ..	100 2 23
A 59 ..	Puranawela ..	30 1 12	A 106 ..	Daha-atewelawedibima ..	1 0 11
A 60 ..	Kongaha-accarawedibima ..	0 2 13	A 107 ..	Akkarawela (T. Ps. 155,342, 182,621, 214,756, and 219,319) ..	29 1 22
A 61 ..	Jammennagodewela (T. P. 343,345) ..	0 1 20	A 109 ..	Hayeweaccarawedibima ..	0 1 31
A 63 ..	Ela ..	0 0 6	A 111 ..	Maha-elalanga-accarawedibima (T. P. 343,174) ..	2 2 5
A 64 ..	Kiulewela ..	0 0 12	A 114 ..	Akkarawela ..	0 1 8
A 65 ..	Do. ..	0 0 17	A 115 ..	Do. (T. P. 343,259) ..	0 0 10
A 65½ ..	Do. ..	0 0 9	A 116 ..	Do. (T. P. 343,260) ..	0 0 30
A 66 ..	Kiulewela, T. Ps. 293,446, 219,379, 308,487, 149,102, 173,127, 173,128, 173,126, 281,145, and 149,101 ..	30 1 4	A 117 ..	Maha-ela-addarakele (reservation for stream) ..	0 3 4
A 67 ..	Kiulewela ..	0 0 37	A 119 ..	Akkarawela ..	0 1 23
A 68 ..	Do. ..	0 0 28	A 124 ..	Pita-elalanda (T. P. 343,192) ..	3 3 19
A 69 ..	Do. ..	0 0 13	A 125 ..	Do. (T. P. 343,187) ..	3 2 27
A 70 ..	Kamata (threshing-floor) ..	0 0 33	A 126 ..	Bogahawewelanda (T. P. 343,175) ..	2 0 0
A 71½ ..	Paddy field ..	0 0 6	A 127 ..	Bogahalanda (T. P. 344,133) ..	7 2 0
A 71¼ ..	Do. ..	0 0 1	A 132 ..	Akkarawela (T. P. 343,191) ..	1 2 19
A 72 ..	Kiulewela ..	0 0 12	A 133 ..	Do. (T. Ps. 235,715, 232,592, 299,675, 265,906, and 232,593) ..	18 2 21
A 73 ..	Akkarawela (T. P. 290,176) ..	0 0 12	A 135 ..	Bogahalanda (T. P. 343,344) ..	1 1 39
A 76 ..	Akkarawela (T. Ps. 293,447 and 292,063) ..	3 0 15	A 137 ..	Pokuna (pond) ..	0 1 34
A 77 ..	Kiuleweaccare ..	0 3 28	A 138 ..	Pansalawatta ..	2 1 18
A 78 ..	Akkarawela ..	0 3 30	A 139 ..	Pokuna (pond) ..	0 0 23
A 79½ ..	Paddy field ..	0 0 9	A 140 ..	Weragala temple premises (rock) ..	4 3 21
A 80 ..	Akkarawela (T. P. 343,364) ..	0 2 0	A 141 ..	Pinkumbura ..	4 1 18
A 82 ..	Yaturuwalawatta (T. P. 343,387) ..	0 1 10	A 142 ..	Wella (field channel) ..	0 0 17
A 84 ..	Akkarawatta, T. Ps. 317,608, 318,384, 231,010, 318,099, 293,445, 173,130, 249,427, 318,554, 174,788, 320,138, 318,208, 162,486, 170,480, 213,993, 201,851, 177,333, 177,334, 201,849, 160,625, and 201,852 ..	28 1 5	A 143 ..	Pansalawatta (footpath included) ..	3 2 0
A 86 ..	Akkarawela ..	0 1 7	A 149 ..	Kolonlanda (T. P. 266,487) ..	4 0 14
A 88 ..	Kohombagahaidama ..	0 0 39	95 ..	Akkarawatta (T. P. 330,668) ..	0 3 35
			38 ..	Kudatammennagodahena (T. P. 344,137) ..	1 3 38
					405 1 38

[For Diagrams of Section I. and II. see pages 1516 and 1517.]

Order under Section 2 of "The Waste Lands Ordinances of 1897, 1899, 1900, and 1903," declaring Lands to be Crown Property.

In the matter of the lands commonly called or known as Horagahalanda (reservation for Anguruwela-ela), Riladolalanda (reservation for stream), Iddakanda, Laulugahawatta Iddakanda, and Iddakanda (reservation for paddy field), situated in the village of Pinnawala, in Meda pattuwa of Hewagam korale, in the Colombo District of the Western Province, and of "The Waste Lands Ordinances of 1897, 1899, 1900, and 1903."

THE notice required by section 1 of "The Waste Lands Ordinances of 1897, 1899, 1900, and 1903," having been duly published in manner prescribed by that section in respect of the above-named lands (*vide* Notice No. 7,796), and no claim having been made to the said lands or to any interest therein within the period of three months from the date specified in the said notice, I, Hubert Ernest Newnham, Assistant Government Agent of the Colombo and Negombo Districts, under and by virtue of the powers vested in me in that behalf by section 2 of the said Ordinances, do hereby on this 5th day of July, 1921, order and declare that the said lands, as more fully described herein below, situated in the village of Pinnawala, in the Meda pattuwa of Hewagam korale, in the Colombo District of the Western Province, and shown as lots 3, 6, 12, 15, 18, 19, and 25 in preliminary plan 17,193 and in the annexed diagrams therefrom, and containing in extent 11 acres 1 rod and 19 perches, are the property of the Crown.

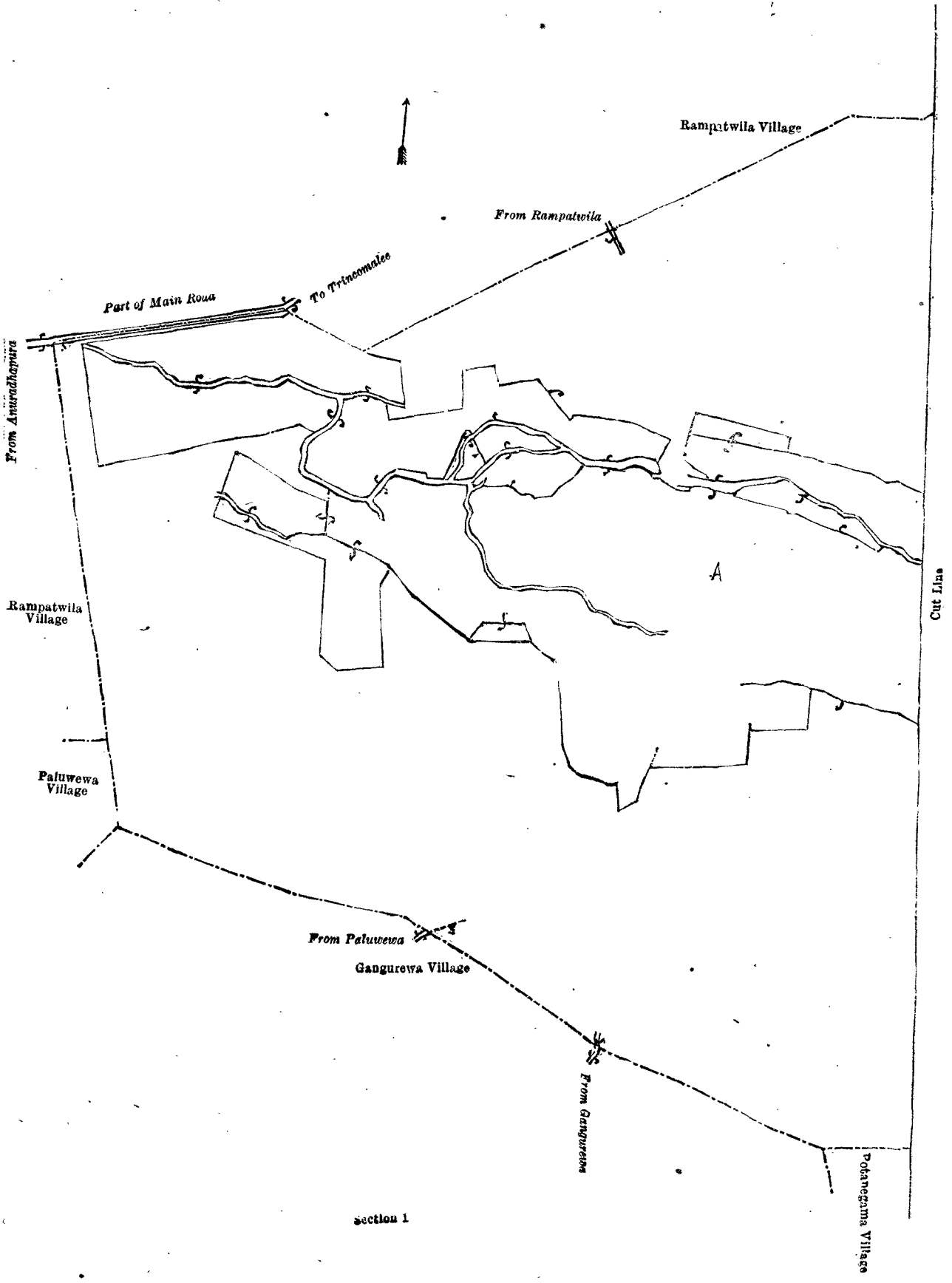
Description of the Lands referred to.

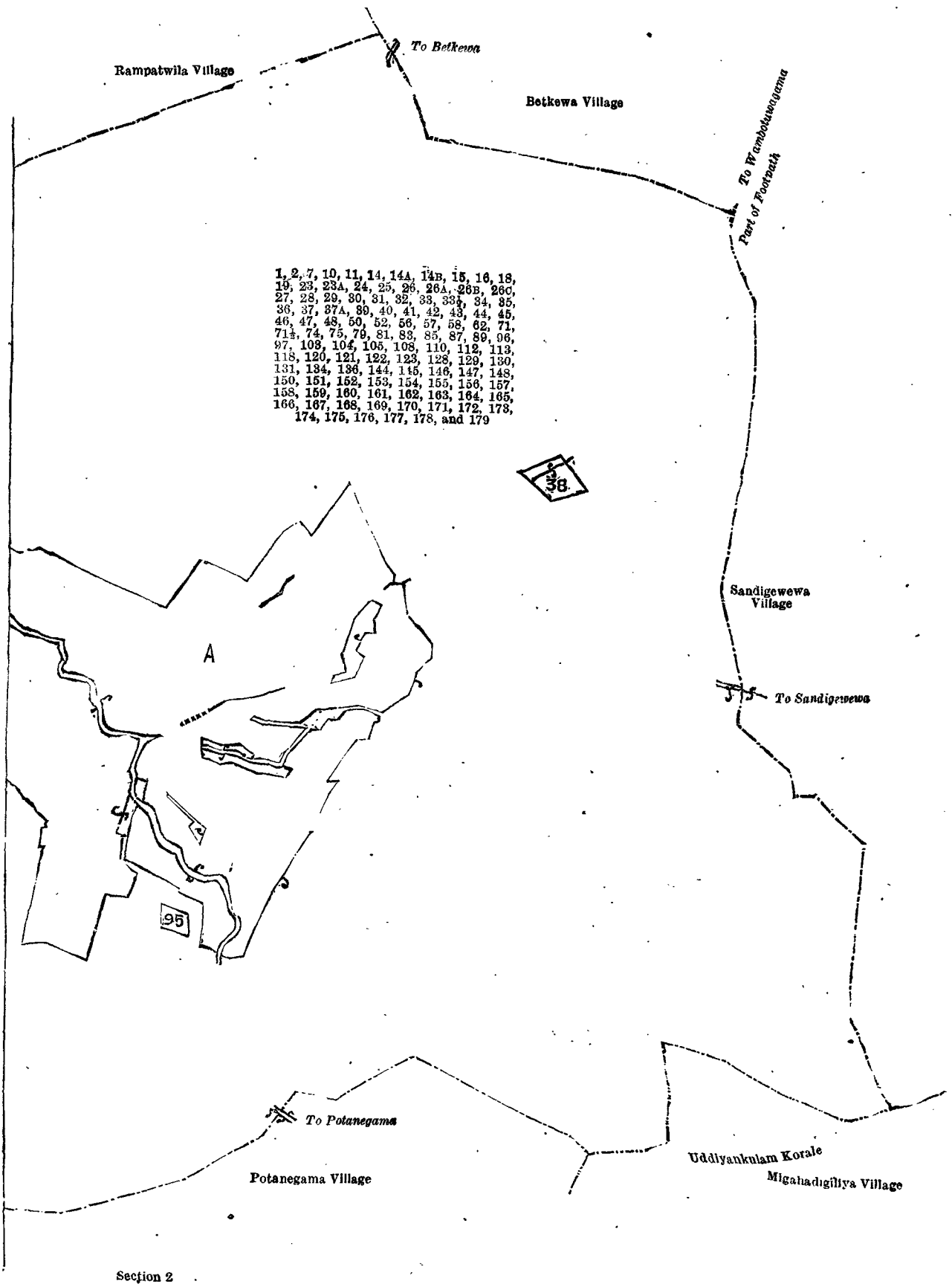
The following lots situated in the village of Pinnawala, in Meda pattuwa of Hewagam korale, in the Colombo District of the Western Province, as described in the annexed diagrams:—

I.—Preliminary plan 17,193.

Lot.	Name of Land.	Extent, A. R. P.
3 ..	Horagahalanda (reservation for Anguruwela-ela) ..	5 0 38

and bounded as follows: on the north by land depicted in title plan 264,376, Horagahalanda or Morakelawatta claimed by the Crown (P. P. 17,193/1 and 2), Horagahalanda claimed by the Crown (P. P. 17,193/4), on the east by Pita-eladeniyagoda claimed by the Crown (P. P. 17,193/8); on the south-east, south, and south-west by Anguruwela-ela; and on the north-west by boundary limits of Diddeniya village.





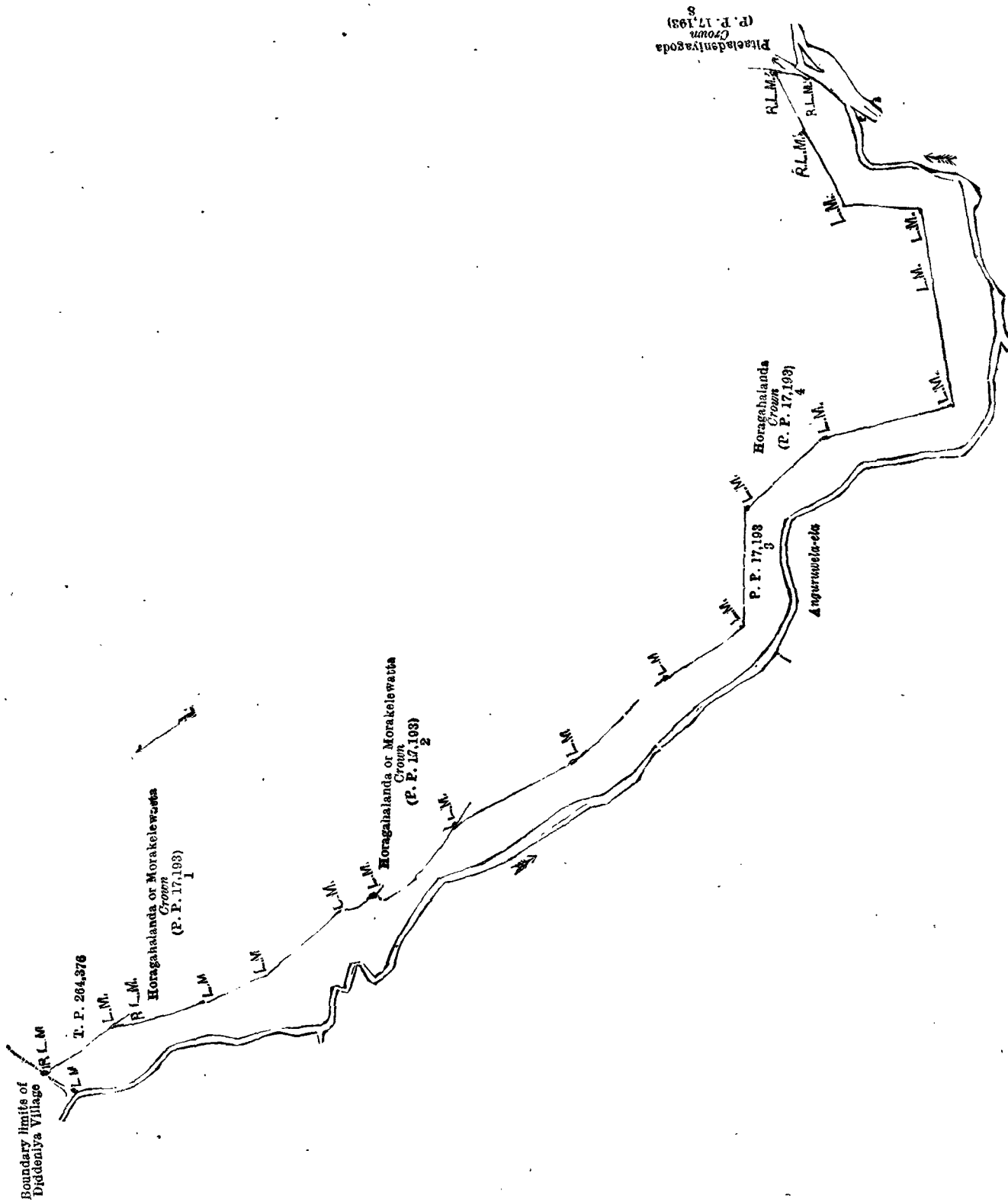
Surveyor-General's Office,
Colombo, August 16, 1921.

Scale of 16 Chains to an Inch.

October 2, 1921.

M. M. WEDDERBURN,
Special Officer.

G. K. THORNHILL,
for Surveyor-General.



Surveyor-General's Office,
Colombo, December 6, 1920.

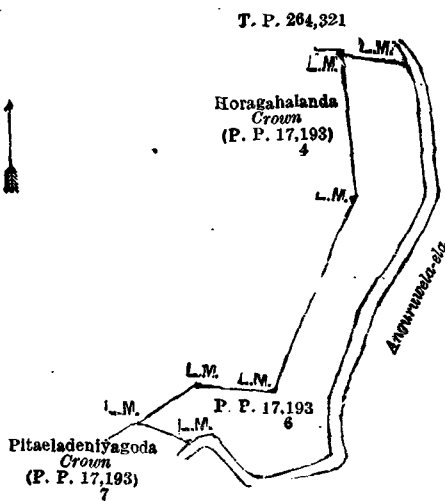
Scale of 4 Chains to an Inch.

C. H. VINCE,
for Surveyor-General.

II.—Preliminary plan 17,193.

Lot.	Name of Land.	Extent, A. R. P.
6	Horagahalanda (reservation for Anguruwela-ela)	1 1 26

and bounded as follows : on the north by land depicted in title plan 264,321 ; on the east by Anguruwela-ela ; on the south by Anguruwela-ela and Pitaeladeniyagoda claimed by the Crown (P. P. 17,193/7) ; and on the west by Horagahalanda claimed by the Crown (P. P. 17,193/4).



Surveyor-General's Office,
Colombo, December 6, 1920.

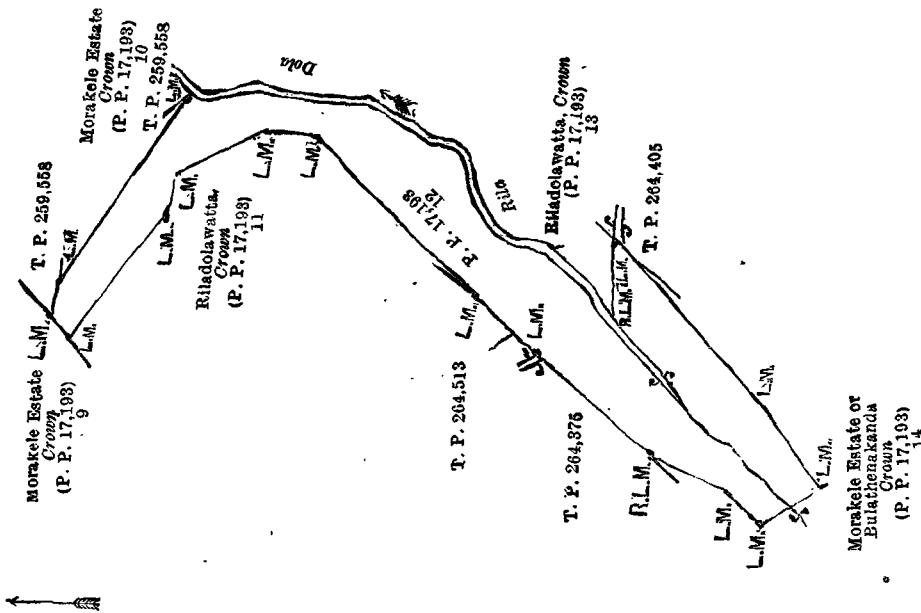
Scale of 4 Chains to an Inch.

C. H. VINCE,
for Surveyor-General.

III.—Preliminary plan 17,193.

Lot.	Name of Land.	Extent, A. R. P.
12	Riladolalanda (reservation for stream)	3 0 2

and bounded as follows : on the north by land depicted in title plan 259,558 ; on the north-east by Morakele estate claimed by the Crown (P. P. 17,193/10) and land depicted in title plan 259,558 ; on the east by Rila-dola and Riladolawatta claimed by the Crown (P. P. 17,193/13) ; on the south-east by land depicted in title plan 264,405 and Morakele estate or Bulathenakanda claimed by the Crown (P. P. 17,193/14) ; on the south-west by Morakele estate or Bulathenakanda claimed by the Crown (P. P. 17,193/14) ; on the west by lands depicted in title plans 264,375 and 264,513 and Riladolawatta claimed by the Crown (P. P. 17,193/11) ; and on the north-west by Morakele estate claimed by the Crown (P. P. 17,193/9).



Surveyor-General's Office,
Colombo, December 6, 1920.

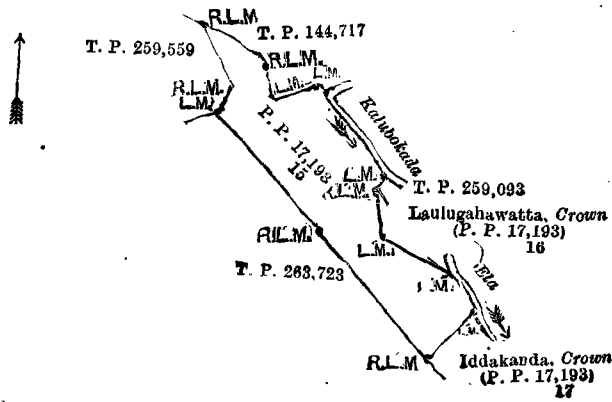
Scale of 4 Chains to an Inch.

C. H. VINCE,
for Surveyor-General.

IV.—Preliminary plan 17,193.

Lot.	Name of Land.	Extent, A. R. P.
15	Iddakanda	1 0 15

and bounded as follows : on the north-east by land depicted in title plan 144,717, Kalubokada-ela, land depicted in title plan 259,093, Laulugahawatta claimed by the Crown (P. P. 17,193/16), and Kalubokada-ela ; on the south-east by Iddakanda claimed by the Crown (P. P. 17,193/17) ; on the south-west by land depicted in title plan 263,723 ; and on the west by land depicted in title plan 259,559.



Surveyor-General's Office,
Colombo, December 6, 1920.

Scale of 4 Chains to an Inch.

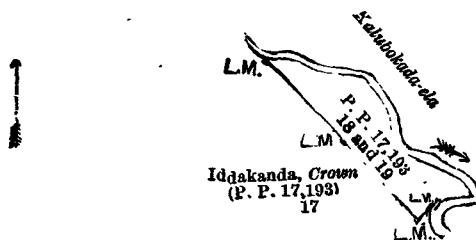
C. H. VINCE,
for Surveyor-General.

V.—Preliminary plan 17,193.

Lot.	Name of Land.
18 ..	Laulugahawatta-Iddakanda
19 ...	Do.

Extent, A.	R.	P.
..	0	0 37
..	0	0 34
	0	1 31

and bounded as follows: on the north-east by Kalubokada-ela; on the south-east by Kalubokada-ela and Iddakanda claimed by the Crown (P. P. 17,193/17); and on the south-west by Iddakanda claimed by the Crown (P. P. 17,193/17).



Surveyor-General's Office,
Colombo, December 2, 1920.

Scale of 4 Chains to an Inch.

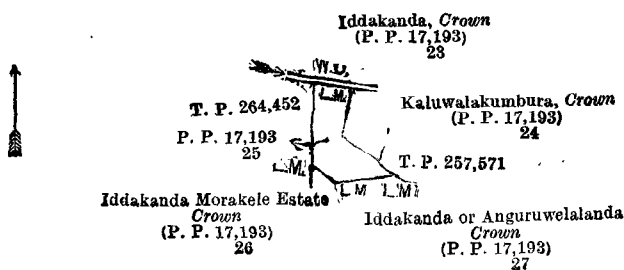
C. R. LUNDIE,
for Surveyor-General.

VI.—Preliminary plan 17,193.

Lot.	Name of Land.
25 ..	Iddakanda (reservation for paddy field)

Extent, A.	R.	P.
..	0	0 27

and bounded as follows: on the north by Iddakanda claimed by the Crown (P. P. 17,193/23); on the east by Kaluwakumbura claimed by the Crown (P. P. 17,193/24) and land depicted in title plan 257,571; on the south by Iddakanda or Anguruwelakanda claimed by the Crown (P. P. 17,193/27) and Iddakanda Morakela estate claimed by the Crown (P. P. 17,193/26); and on the west by land depicted in title plan 264,452.



Surveyor-General's Office,
Colombo, December 6, 1920.

Scale of 4 Chains to an Inch.

C. H. VINCE,
for Surveyor-General.

July 5, 1921.

H. E. NEWNHAM,
Assistant Government Agent.

Order under Section 4, Sub-section (1), of "The Waste Lands Ordinances of 1897, 1899, 1900, and 1903."

In the matter of the lands commonly called or known as Kitulgahaowita, situate in the village of Kirantidiya, in Iddagoda pattuwa of Pasdun korale west of the Kalutara District, in the Western Province, and of "The Waste Lands Ordinances of 1897, 1899, 1900, and 1903."

WHEREAS in pursuance of section 1 of the said Ordinances it was duly declared and notified on the 5th day of November, 1920, that if no claim to the lands commonly called or known as Kitulgahaowita, situate in the village of Kirantidiya, in Iddagoda pattuwa of Pasdun korale west of the Kalutara District, in the Western Province, containing in extent 1 acre and 4 perches, and shown as lots 2 and 5 in preliminary plan 16,876 and in the annexed diagram, was made to the Assistant Government Agent, Kalutara, within the period of three months from the date specified in the said notice, such lands would be declared the property of the Crown and dealt with on account of the Crown (*vide* Notice No. 7,655):

And whereas (1) Edwin Ethelbert de Silva Seneratne of Bentota, (2) Wilarachhige Don Davit Singho of Malawana, and (3) Kalawila Pathirage Henderick Appu of Kalawila made claim thereto, and Thomas Arthur Hodson, Assistant Government Agent, Kalutara, made due inquiry into such claim; and whereas the said claimants and the said Assistant Government Agent came to an agreement in writing dated the 25th day of April, 1921, concerning the said lands, under section 4, sub-section (1), of the said Ordinances, whereby it was agreed that the said claimants should be declared in proportion of $\frac{1}{2}$ share to the said 1st claimant, $\frac{1}{4}$ share to the said 2nd claimant, and $\frac{1}{4}$ share to the said 3rd claimant, the purchasers of the said lands upon payment on or before the 25th day of July, 1921, to the Assistant Government Agent of Kalutara, of a sum of Rupees Thirty-two and Cents Eighty only (Rs. 32.80) as the purchase amount of the said lands; and whereas the said amount has been duly paid by the said claimants, they are hereby, in pursuance of the agreement aforementioned, declared to be the purchasers in the above-mentioned proportions of the said lands, as more fully described herein below:—

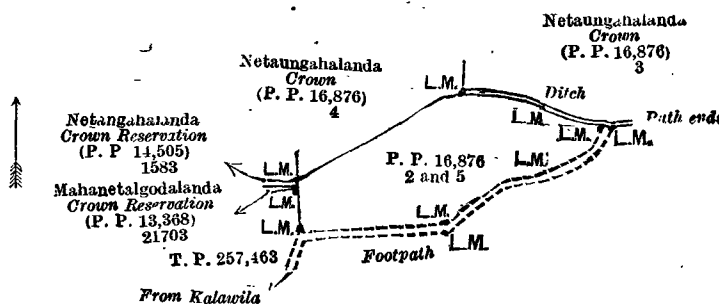
Description of the Lands referred to.

The following lots situated in the village of Kirantidiya, in Iddagoda pattuwa of Pasdunkorale west of the Kalutara District, in the Western Province, as described in the annexed diagram:—

Preliminary plan 16,876.

Lot.	Name of Land.	Extent, A. R. P.
2 ..	Kitulgahaowita ..	0 0 12
5 ..	Do. ..	0 3 32
		1 0 4

and bounded as follows: on the north by Netaungahalanda claimed by the Crown (lots 4 and 3 in preliminary plan 16,876); on the east and south by footpath from Kalawila; and on the west by T. P. 257,463, Mahanetalgodalanda (Crown reservation, lot 21,703 in preliminary plan 13,368), and Netangahalanda (Crown reservation, lot 1,583 in P. P. 14,505).



Surveyor-General's Office,
Colombo, September 13, 1921.

Scale of 4 Chains to an Inch.

C. H. VINCE,
for Surveyor-General.

September 23, 1921.

B. G. DE GLANVILLE,
Assistant Government Agent.

LAND SALES IN THE CENTRAL PROVINCE.

No. 2,550, C. P.—The Government Agent, Central Province, will on Tuesday, January 17, 1922, at 1.30 P.M., at his office in Kandy Kachcheri, put up to auction, for sale or settlement, or will otherwise dispose of, the under-mentioned portions of Crown land, in accordance with the regulations of Government regarding land sales. Nine allotments of land situated in the Uda Dumbara division of the Kandy District of the Central Province.

Lot.	Name of Land.	Name of Applicant.	Description.	Extent, A. R. P.	Upset price per acre, Rs.
1	Totapolegawahena ..	—	Chena ..	3 1 30	—*
2	Do. ..	—	do. ..	1 3 1	—*
4	Mahaweli-ganga estate	—	do. ..	5 0 28	—*
7	Do. ..	—	do. ..	3 2 21	—*
8	Do. ..	—	do. ..	5 3 14	—*
10	Bubulewadiyahena ..	—	do. ..	1 2 29	—*
13	Mahaweli-ganga estate	—	do. ..	10 0 14	—*
15	Do. ..	—	do. ..	8 1 25	—*

Lot.	Name of Land.	Name of Applicant.	Description.	Extent, A. R. P.	Upset price per acre, Rs.
1	Nitulagawahena or Pusgahahena	Ambale Mahakumburegedera Appuhamy	Chena (lantana scrub)	2 1 2	21†

* To be reserved.

† Re-advertised.

Further particulars regarding these lands can be obtained from the Government Agent, Central Province, and their plans from the Surveyor-General.

Colonial Secretary's Office,
Colombo, November 16, 1921.

GRAEME THOMSON,
Colonial Secretary.

It is hereby notified that the sale or settlement of lots 3, 6, 7, 8, 9, 10 and 11 in P. P. 6,983 published in Gazette No. 7,216 of October 7, 1921, is postponed *sine die*.

Colonial Secretary's Office,
Colombo, November 15, 1921.

GRAEME THOMSON,
Colonial Secretary.

LAND SALES IN THE SOUTHERN PROVINCE.

No. 3,848, S. P.—The Government Agent, Southern Province, will on Tuesday, January 10, 1922, at 1 P.M., at his office in Galle Kachcheri, put up to auction, for sale or settlement, or will otherwise dispose of, the under-mentioned portions of Crown land, in accordance with the regulations of Government regarding land sales. Twenty allotments of land situated in the Bentota-Walallawiti korale division of the Galle District of the Southern Province.

Lot.	Name of Land.	Name of Applicant.	Description.	Extent.		Upset price per acre, Rs.
				A. R. P.		
Preliminary plan 11,439. Village—Pitigala. Claimant—Mr. A. de Silva.						
1	Kurunduwatta	.. Mr. A. de Silva, Riverside group, Pitigala	Rubber Plantation ..	2	0 2	100 1,180·25
Claimant—Lokuge Davith Silva of Ambalangoda.						
2	Kurunduwatta	.. Mr. A. de Silva, Riverside group, Pitigala	Rubber Plantation ..	0	3 16	100 994·20
Preliminary plan 11,596. Village—Rantotuwila. Claimant—Crown.						
1	Nugeudumullekele	.. Sembekutti Kankanange Martin Silva of Alutgama	Low jungle ..	1	0 0	110
2	Do.	.. Sembekutti Kankanange Carolis Silva of Alutgama	do. ..	1	0 11	110
3	Do.	.. Sembekutti Kankanange Aron Silva of Alutgama	do. ..	1	0 1	110
Preliminary plan 11,613. Village—Hipanwatta. Claimant—Mahagama Vidanalage Kalu Appu.						
4	Diyapareduwamanana	.. O. K. D. Lewis Sinno of Goluwamulla	Paddy field ..	0	2 7	75
7	Do.	.. do. ..	Deniya ..	0	1 9	75
Preliminary plan 11,692. Village—Kudauragaha. Claimant—H. Hendrick Appu of Uragama.						
1	Mirandalakanda-addarawatta	Hettigodage Hendrick Appu of Uragama.	Garden ..	1	0 4	60 192
Claimant—Crown.						
2	Mirandalakanda-addarawatta	Hettigodage Hendrick Appu of Uragama.	Garden ..	0	0 9	—*
Preliminary plan 11,705. Village—Igala. Claimant—W. Alfred Silva.						
1	Gulanekanda	.. Weligamage Alfred Silva of Cottage, Wellawatta	Rubber Plantation ..	0	0 22	100 34
Claimant—Crown.						
2	Gulanekanda	.. Weligamage Alfred Silva of Cottage, Wellawatta	Low jungle ..	9	3 25	107·50
Claimant—Tirima Vitanage Hendrick of Igala.						
3	Kohilawalaokandahenewatta	.. Weligamage Alfred Silva of Cottage, Wellawatta	Garden ..	1	1 20	100
Claimant—Kariyawasen Vitanage Jandoris Appu of Igala.						
4	Kohilawalaokandahenewatta	.. Weligamage Alfred Silva of Cottage, Wellawatta	Garden ..	0	2 0	100 1
Claimant—Igalagamage Edonis.						
5	Arakmulledeniya	.. Weligamage Alfred Silva of Cottage, Wellawatta	Garden ..	0	0 20	100 1·25
Claimant—Liyana Gamage Pedris of Igala.						
6	Arakmulledeniya	.. Weligamage Alfred Silva of Cottage, Wellawatta	Garden ..	0	0 38	100 34
Claimant—Vitanage Don Cornelis of Igala.						
7	Arakmulledeniya	.. Weligamage Alfred Silva of Cottage, Wellawatta	Garden ..	0	0 34	100 0·80
Claimant—Crown.						
8	Gulanekanda	.. Weligamage Alfred Silva of Cottage, Wellawatta	Low jungle ..	0	0 38	—*
9	Do.	.. do. ..	do. ..	3	1 21	107·50
Preliminary plan 11,740. Village—Kelantotuwa. Claimant—Kalamune Valnisia.						
1	Kelantotuwa	.. C. Kumbalata of Bentota	Contains rubber Plantation ..	0	0 37	80 5
Claimant—Crown.						
2	Kelantotuwakanda	.. C. Kumbalata of Bentota	Low jungle ..	4	0 32	110
3	Do.	.. do. ..	do. ..	0	2 20	98
Preliminary plan 11,837. Village—Metiwiliya. Claimant—Mr. G. R. de Zoysa.						
1	Maharappalle estate	.. Mr. G. R. de Zoysa, No. 34, Chatham street, Colombo	Contains rubber Plantation ..	1	0 21	50 80

* Reservation (not for sale).

Further information regarding these lands can be obtained from the Government Agent, Southern Province, and their plans from the Surveyor-General.

Colonial Secretary's Office,
Colombo, November 15, 1921.

GRAEME THOMSON,
Colonial Secretary.

LAND SALES IN THE EASTERN PROVINCE.

No. 1,543, E. P.—The Assistant Government Agent, Trincomalee, will on Tuesday, January 24, 1922, at 10 A.M., at his office in Trincomalee, put up to auction, for sale or settlement, or will otherwise dispose of, the under-mentioned portions of Crown land, in accordance with the regulations of Government regarding land sales. Thirty-seven allotments of land situated in the Koddiyar Trincomalee town, Kaddukulam East and West, and Tamblegam divisions of the Trincomalee District of the Eastern Province.

Lot.	Name of Land.	Name of Applicant.	Description.	Extent.		Upset price per acre, Rs.
				A.	R. P.	
Preliminary plan 5,589. Village—Muttur.						
1	Sampativumunai <i>alias</i> Vathativu	—	Reservation for aar	0	3 13	—*
2	Do.	Situvai Santhiah	Scrub jungle fit for paddy	0	2 29	18
Preliminary plan 5,571. Village—Ichchilampattai.						
1	Neena-adialavarai or Kulatuvayal	V. Samian and others	Paddy field..	0	0 37	20
2	Do.	do.	do.	0	1 6	20
Preliminary plan 5,599. Village—Ilankaiturai.						
1	Ilankaituraipumi	—	Reservation for aar	0	1 1	—*
2	Do.	The Bishop of Trincomalee	Jungle fit for gardening	0	2 16	18
Preliminary plan 5,611. Village—Nilaveli.						
1	Tamaravillukadu	K. Somasunderam	Jungle fit for coconut	1	3 31	35†
2	Do.	—	Reservation for road	0	1 2	—*
3	Tamaraikulakadu	K. Somasunderam	Jungle fit for coconut	2	0 28	35†
4	Do.	—	Reservation for aar	0	2 2	—*
Preliminary plan 5,640. Village—Nilaveli.						
1	Ranganmoddaikadu	H. Abdul Hamithu	Jungle fit for paddy	3	0 24	25
2	Do.	—	Reservation for road	0	1 1	—*
Preliminary plan 5,581. Village—Nilaveli.						
1	Irakkandikadu <i>alias</i> Irakkakandikadu	—	Reservation for sea	10	0 3	—*
2	Do.	Andris Balasuriya	Jungle fit for coconut	44	0 19	25†
Preliminary plan 5,634. Village—Mankanai.						
1	Vamburumoddai <i>alias</i> Sadmantharai	V. Pillianar	High jungle fit for coconut	2	0 6	250†
2	Do.	—	Reservation for road	0	3 30	—*
3	Do.	S. Vallipuram	High jungle fit for coconut	2	0 2	315†
4	Do.	S. Velupillai	do.	2	0 23	200†
Preliminary plan 5,643. Village—Uppuweli.						
1	Kudirakeendu	Encroachment by Manikkan	Coconut garden	0	0 2	50
2	Thoduraithoddam	P. Abraham	Palmyra garden	0	1 28	50
3	Do.	do.	Low jungle with palmyra trees	1	2 1	50
4	Do.	—	Reservation for sea	1	2 18	—*
5	Do.	For general sale	Low jungle	0	3 16	50
6	Do.	—	Reservation for sea	0	2 17	—*
Preliminary plan 5,632. Village—Karimalaiuthe.						
1	Karimalaiuttuvalavu	Encroachment by R. Hayatha	Coconut garden	0	0 14	90
2	Do.	—	Path reservation	0	0 18	—*
3	Do.	Encroachment by D. Mamsha	Coconut garden	0	0 14	40
4	Do.	—	Path reservation	0	0 24	—*
Preliminary plan 5,661. Village—Chinnakinniyai.						
1	Mancholaivalavu	S. Segumadar	Coconut garden	0	1 18	26
2	Mancholaitarai	—	Reservation for path	0	0 27	—*
3	Mancholaivalavu	Encroachment by S. Abdul Cader	Garden fit for dwellings	0	1 10	20
Preliminary plan 5,223. Village—Kantalai.						
4	Perattuvelivayal	Encroachment by K. Ponniah	Paddy field..	0	0 12·87	150†§
Preliminary plan 5,398. Village—Kivulakkadawe.						
1	Kiriyawatte	—	Reservation for road	0	0 8	—*
2	Do.	S. Pruhami	Open land fit for dwelling	0	1 11	17·50
3	Do.	—	Reservation for path	0	0 6	—*
Preliminary plan 5,400. Village—Gomarankadawela.						
1	Kadurugahawatta	K. Kantatai	Open land fit for gardening..	0	1 13	16
2	Do.	For general sale	do.	0	1 11	16

* Not for sale.

† Contains timber.

‡ Advertised for default.

§ Irrigable under Kantalai tank. The purchaser shall for the present pay an irrigation rate of Rs. 2 per acre per annum. This rate is variable in accordance with such conditions as to His Excellency the Governor may seem fit.

Further information regarding the above lands can be obtained from the Assistant Government Agent, and plans of them from the Surveyor-General, Colombo.

LAND SALES IN THE PROVINCE OF SABARAGAMUWA.

No. 1,060, P. of S.—The Government Agent, Province of Sabaragamuwa, will on Monday, January 9, 1922, at 1.30 P.M., at his office in Ratnapura, will put up to auction, for sale or settlement, or will otherwise dispose of, the under-mentioned portions of Crown land, in accordance with the regulations of Government regarding land sales. Ten allotments of land situated in the Ratnapura District of the Province of Sabaragamuwa.

Lot.	Name of Land.	Name of Applicant.	Description.	Final village plan 82. Village—Etoya, Nawadun korale.		Upset price per acre, Rs.
				Extent.	A. R. P.	
14D	Polwattelayehena	Mr. P. W. Dias	Chena	15	3 16	76
Advance extract No. 1 of block survey preliminary plan 42. Village—Ayagama, Kukulu korale.						
1	Andahitiwalagawahena	Encroachment by K. A. Podiappuhamy	Land containing six coconut trees about 2½ years old	1	0 11	56
2	Do.	—	Chena	0	0 32	—*
Final village plan 83. Village—Gangulwitiya, Nawadun korale.						
19 11	Mirishena	G. Mudalihamy	Chena	0	3 33	75
19 12	Do.	—	do.	0	0 26	—†
Preliminary plan 2,882. Village—Pallewela-Kadawata korale.						
6	Wekadadeniyegodahena	—	Chena	0	1 23	86
9	Pallewelamukalana and Renamalemukalana	—	Forest	5	1 16	111
10	Wekadadeniyegodahena	—	Chena	0	2 35	81
26	Indipanduremukalanawatta	Encroachment by G. A. M. Punchi Banda	Tea 20 years old	0	1 5	256
27	Uluhelehena	—	Chena	0	2 11	86
29	Uluhelewatta	Encroachment by G. A. M. Punchi Banda	Tea 20 years' old	0	1 10	256
31	Do.	do.	Garden 3 years old	0	1 0	156

* Reservation for stream (not for sale).

† Reservation for Gangulwitiya-dola (not for sale).

Note.—Lots 6, 10, and 27 in preliminary plan 2,882 are re-advertised as G. A. M. Punchi Banda and K. T. Ratranhamy, purchasers at the last sale, failed to pay the balance purchase amounts and complete the sale.

Further information respecting these lands may be obtained from the Government Agent, Province of Sabaragamuwa, and their plans from the Surveyor-General.

Colonial Secretary's Office,
Colombo, November 16, 1921.

GRAEME THOMSON,
Colonial Secretary.

LAND ACQUISITION NOTICES.

HAVING been duly directed by the Governor, with the advice of the Executive Council, acting under the provisions of "The Land Acquisition Ordinance of 1876," section 6, to take order for the acquisition of the following land, required for a public purpose, namely, for the building of a Vernacular Girls' School at Palapatwela, to wit:—

Lot.	Name of Land.	Description.	Name of Claimant.	Preliminary plan 7,252. Village—Ellepola in Matale District.	
				Extent.	A. R. P.
1	Ponniaghewatta <i>alias</i> Nikalandekanatta <i>alias</i> Narangahakotuwepillawemillegasgoda	Native garden	K. M. Ponniiah and others	0	3 36.6

I hereby give public notice, as required by section 7, that the Government proposes to take possession of the land. All persons interested in the aforesaid land are hereby required to appear personally or by agent before me at the Matale Kachcheri on December 14, 1921, at 1.30 P.M., and to state the nature of their respective interests in the land, and the amount and particulars of their claims to compensation for such interests.

Matale Kachcheri,
November 14, 1921.

C. HARRISON-JONES,
Assistant Government Agent.

HAVING been duly directed by the Governor, with the advice of the Executive Council, acting under the provisions of "The Land Acquisition Ordinance of 1876," section 6, to take order for the acquisition of the following lands, required for a public purpose, namely, for a cart road from Bangadeniya-Anamaduwa road to the Deduru-oya stream, to wit:—

Lot	Name of Land.	Description.	Name of Claimant.	Extract No. 1 of block survey preliminary plan 408.—Village Puliyankulama.	
				Extent.	A. R. P.
67A	Para	Cart track	Mrs. H. J. Peris and others	0	0 8
67B	Do.	do.	do.	0	2 19
67C	Do.	do.	do.	0	0 23
67D	Do.	do.	do.	0	0 34
67E	Do.	do.	do.	0	0 6

I hereby give public notice, as required by section 7, that the Government proposes to take possession of the lands. All persons interested in the aforesaid lands are hereby required to appear personally or by agent before me at Chilaw Kachcheri on December 12, 1921, at 10 A.M., and to state the nature of their respective interests in the lands, and the amount and particulars of their claims to compensation for such interests.

Puttalam Kachcheri,
November 12, 1921.

W. K. H. CAMPBELL,
Assistant Government Agent.