

# Ceylon Government Gazette

Published by Authority.

No. 7,235 — FRIDAY, DECEMBER 23, 1921.

## Part III.—Lands.

*Separate paging is given to each Part in order that it may be filed separately.*

	PAGE		PAGE		PAGE
Land Settlement Notices :—		Land Sales by the Government Agents :—		Land Sales by the Settlement Officer :—	
Preliminary Notices ..	1661	North-Western Province ..	1688	Northern Province ..	—
Final Orders ..	1665	North-Central Province ..	1690	Eastern Province ..	—
Land Sales by the Government Agents :—		Province of Uva ..	—	North-Western Province ..	1694
Western Province ..	1881	Province of Sabaragamuwa ..	1693	North-Central Province ..	—
Central Province ..	1685	Land Sales by the Settlement Officer :—		Province of Uva ..	—
Southern Province ..	—	Western Province ..	—	Province of Sabaragamuwa ..	—
Northern Province ..	—	Central Province ..	—	Land Acquisition Notices ..	1697
Eastern Province ..	1687	Southern Province ..	—	Land Resumption Notices ..	—

### PRELIMINARY NOTICES.

It is hereby notified for general information that the name of the palata in which the village Walpaluwa referred to in Anuradhapura Notice No. 7,999, published on page 1525 of Part III. of the *Ceylon Government Gazette* No. 7,229 of November 25, 1921, should be Kalagam palata and not Nuwaragam palata, as erroneously mentioned in the said *Gazette*.

Colombo, December 15, 1921.

M. T. ARCHIBALD,  
Special Officer.

It is hereby notified for general information that the name of the palata in which the village of Wedenigama referred to in Anuradhapura Notice No. 8,003, published on page 1555 of Part III. of the *Ceylon Government Gazette* No. 7,231 of December 2, 1921, should be Kalagam palata and not Nuwaragam palata, as erroneously mentioned in the said *Gazette*.

Colombo, December 15, 1921.

M. T. ARCHIBALD,  
Special Officer.

It is hereby notified for general information that the name of the palata in which the village Palugaswewa referred to in Anuradhapura Notice No. 8,004, published on page 1556 of Part III. of the *Ceylon Government Gazette* No. 7,231 of December 2, 1921, should be Kalagam palata and not Nuwaragam palata, as erroneously mentioned in the said *Gazette*.

Colombo, December 15, 1921.

M. T. ARCHIBALD,  
Special Officer.

It is hereby notified for general information that the name of the palata in which the village Galagederagama referred to in Anuradhapura Notice No. 8,005, published on page 1558 of Part III. of the *Ceylon Government Gazette* No. 7,231 of December 2, 1921, should be Kalagam palata and not Nuwaragam palata, as erroneously mentioned in the said *Gazette*.

Colombo, December 15, 1921.

M. T. ARCHIBALD,  
Special Officer.

It is hereby notified for general information that the name of the palata in which the village Mahamigassagama referred to in Anuradhapura Notice No. 8,006, published on page 1559 of Part III. of the *Ceylon Government Gazette* No. 7,231 of December 2, 1921, should be Kalagam palata and not Nuwaragam palata, as erroneously mentioned in the said *Gazette*.

Colombo, December 15, 1921.

M. T. ARCHIBALD,  
Special Officer.

It is hereby notified for general information that the name of the palata in which the village Alutgantiriyagama referred to in Anuradhapura Notice No. 8,007, published on page 1561 of Part III. of the *Ceylon Government Gazette* No. 7,231 of December 2, 1921, should be Kalagam palata and not Nuwaragam palata, as erroneously mentioned in the said *Gazette*.

Colombo, December 15, 1921.

M. T. ARCHIBALD,  
Special Officer.

It is hereby notified for general information that the name of the palata in which the village Kudamigassagama referred to in Anuradhapura Notice No. 8,008, published on page 1563 of Part III. of the *Ceylon Government Gazette* No. 7,231 of December 2, 1921, should be Kalagam palata and not Nuwaragam palata, as erroneously mentioned in the said *Gazette*.

Colombo, December 15, 1921.

M. T. ARCHIBALD,  
Special Officer.

It is hereby notified for general information that the name of the palata in which the village Kallanchiyagama referred to in Anuradhapura Notice No. 8,009, published on page 1563 of Part III. of the *Ceylon Government Gazette* No. 7,231 of December 2, 1921, should be Kalagam palata and not Nuwaragam palata, as erroneously mentioned in the said *Gazette*.

Colombo, December 15, 1921.

M. T. ARCHIBALD,  
Special Officer.

**Colombo Notice No. 8,019.**

**Notice under "The Waste Lands Ordinances of 1897, 1899, 1900, and 1903."**

TAKE notice that unless within three months from December 23, 1921, the persons, if any, who claim any interest in the lands hereinafter mentioned or in any one or more of such lands appear before the Assistant Government Agent of the Colombo and Negombo Districts, Western Province, and make claim to the said lands or any of them or to some interest therein :

Such Assistant Government Agent, in pursuance of the powers in him vested by Ordinance No. 1 of 1897, will declare by writing under his hand that the said lands, or such of them to which no claim has been made, are the property of the Crown.

H. E. NEWNHAM,  
Assistant Government Agent.

NOTE.—A claim to a right of way over the said lands or any of them is a claim to an interest in the said land or lands.

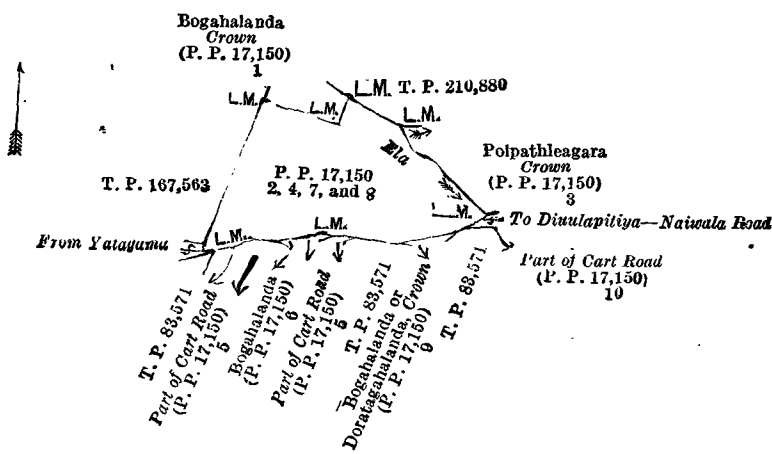
*Description of the Lands referred to.*

The following lots situated in the village of Medagamptiya, in Dasiya pattuwa of Alutkuru korale north, in the Negombo District of the Western Province, as described in the annexed diagram :—

**Preliminary plan 17,150.**

Lot.	Name of Land.	Extent, A. R. P.	Lot.	Name of Land.	Extent, A. R. P.
2	Bogahalanda ..	.. 1 0 15	8	Bogahalanda ..	.. 0 0 3
4	Part of cart road ..	.. 0 0 3			
7	Do. ..	.. 0 0 6			1 0 27

and bounded as follows : on the north by Bogahalanda claimed by the Crown (P. P. 17,150/1) ; on the north-east by land depicted in title plan No. 210,880, Polpathleagara claimed by the Crown (P. P. 17,150/3) ; on the south by part of cart road (P. P. 17,150/10), land depicted in title plan No. 83,571, Bogahalanda or Doratagahalanda claimed by the Crown (P. P. 17,150/9), land depicted in title plan No. 83,571, part of cart road (P. P. 17,150/5), Bogahalanda claimed by A. Davith Appu and others (P. P. 17,150/6), part of cart road (P. P. 17,150/5), and land depicted in title plan No. 83,571 ; and on the west by land depicted in title plan No. 167,563.



Surveyor-General's Office,  
Colombo, November 25, 1920.

Scale of 4 Chains to an Inch.

C. R. LUNDIE,  
for Surveyor-General.

## Colombo Notice No. 8,020.

## Notice under "The Waste Lands Ordinances of 1897, 1899, 1900, and 1903."

TAKE notice that unless within three months from December 23, 1921, the persons, if any, who claim any interest in the land hereinafter mentioned appear before the Assistant Government Agent of the Colombo and Negombo Districts of the Western Province, at his office in Colombo, and make claim in person or in writing to the said land or to some interest therein :

Such Assistant Government Agent, in pursuance of the powers in him vested by the said Ordinances, will declare by writing under his hand that the said land, to which no claim has been made, is the property of the Crown.

H. E. NEWNHAM,  
Assistant Government Agent.

NOTE.—A claim to a right of way over the said land is a claim to an interest in the said land.

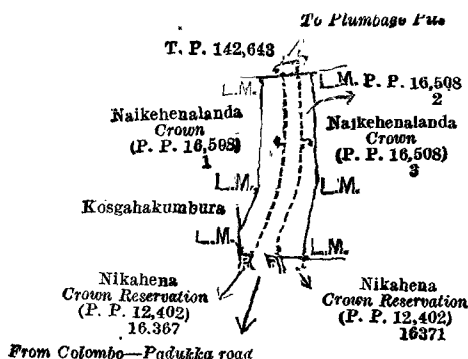
*Description of the Land referred to.*

The following lot situated in the village of Wataraka, in Meda pattuwa of Hewagam korale, in the Colombo District of the Western Province, as described in the annexed diagram :—

Preliminary plan 16,508.

Lot.	Name of Land.	Extent, A. R. P.
2	Naikehenapara (reservation for road)	0 1 9

and bounded as follows : on the north by land depicted in title plan No. M2,643 ; on the east by Naikehenalanda claimed by the Crown (P. P. 16,508/3) ; on the south by Nikahena, Crown reservation (P. P. 12,402/16,371), road from Colombo-Padukka road to plumbago pits and Nikahena, Crown reservation (P. P. 12,402/16,367) ; and on the west by Kosgahakumbura claimed by S. Juanis Appu and others and Naikehenalanda claimed by the Crown (P. P. 16,508/1).



Surveyor-General's Office,  
Colombo, May 21, 1920.

Scale of 4 Chains to an Inch.

C. H. VINCE,  
for Surveyor-General.

## Ratnapura Notice No. 8,021.

## Notice under "The Waste Lands Ordinances of 1897, 1899, 1900, and 1903."

TAKE notice that unless within three months from December 23, 1921, the persons, if any, who claim any interest in the lands hereinafter mentioned or in any one or more of such lands or to some interest therein make claim in person or in writing to the said lands or to any of them or to some interest therein to the Government Agent of the Province of Sabaragamuwa, at the Ratnapura Kachcheri :

Such Government Agent, in pursuance of the powers in him vested by the said Ordinances, will declare by writing under his hand that the said lands or such of them, to which no claim has been made, are the property of the Crown.

H. W. CODRINGTON,  
Government Agent.

NOTE.—A claim to a right of way over the said lands or any of them is a claim to an interest in the land or lands.

*Description of the Lands referred to.*

The following lots situate in the village of Nedurana, in the Meda pattu of Kuruwiti korale, in the Ratnapura District of the Province of Sabaragamuwa, as described in the annexed diagram :—

Advance extract No. 3 of block survey preliminary plan 53.

Lot.	Name of Land.	Extent, A. R. P.
1	Kottegodahena and Hakurudolehena	34 2 12
2	Do. (reservation for road)	0 1 2
		34 3 14

and bounded as follows : on the north by the Gansabhawa road from Kiriporuwa to Kendangomuwa ; on the east by Bebilehenyaya claimed by Edward de Alwis, Kottegodamukalana claimed by the Crown ; on the south and west by Kottegodamukalana claimed by the Crown.



## FINAL ORDERS.

## Matale S. O. No. 91.

Order under Section 2 of "The Waste Lands Ordinances of 1897, 1899, 1900, and 1903,"  
declaring Lands to be Crown Property.

In the matter of the lands commonly called or known as Pahalagedarahena, Gansabhawa road, &c., situate in the village of Kandewatta, in the Udugoda Udasiya pattu of the Matale North division of the Matale District, in the Central Province, and of "The Waste Lands Ordinances of 1897, 1899, 1900, and 1903."

THE notice required by section 1 of "The Waste Lands Ordinances of 1897, 1899, 1900, and 1903," having been duly published in manner prescribed by that section in respect of the above-named lands (*vide* Notice No. 7,840), and no claim having been made to the said lands or to any interest therein within the period of three months from the date specified in the said notice, I, Mungo Tennent Archibald, Special Officer appointed under section 28 of the said Ordinances, under and by virtue of the powers vested in me in that behalf by section 2 of the said Ordinances, do hereby on this 2nd day of November, 1921, order and declare that the said lands, as more fully described herein below, situate in the village of Kandewatta, in the Udugoda Udasiya pattu of the Matale North division of the Matale District, in the Central Province, and shown as lots 2, 7½, 11½, 18½, 21½, 42, 4, 15, 19, 25, 26, 27, 31, 32, 32D, 35, 36, 37, 38, 53, 57½, 48, 49, 74, 78, 45, 85, 64½, 65, 67, 83, and 58 in block survey preliminary plan 45 and in the annexed diagrams, and containing in extent 155 acres 1 rood and 16 perches, are the property of the Crown.

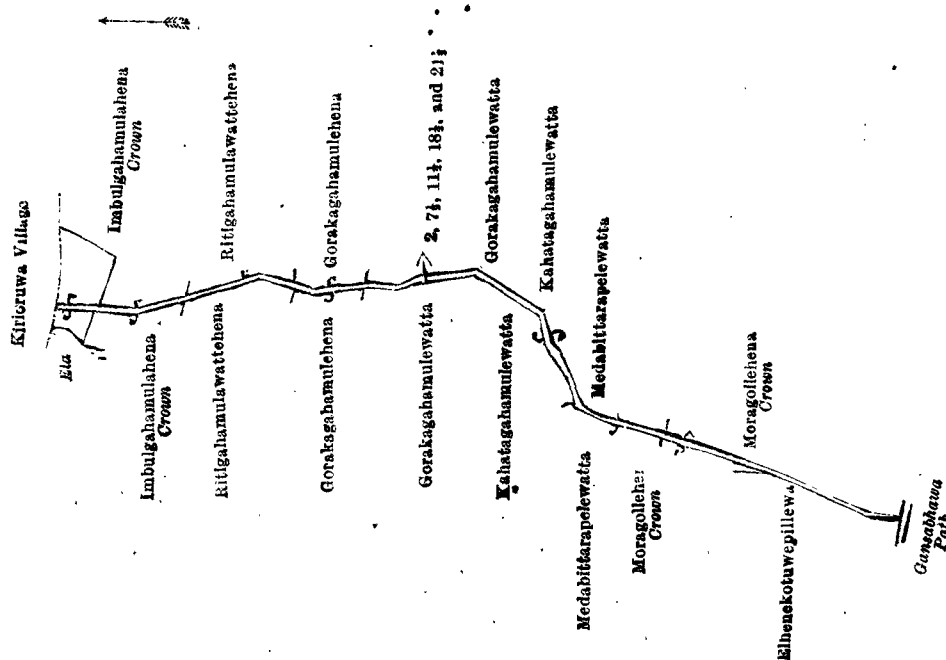
*Description of the Lands referred to.*

The following lots situated in the village of Kandewatta, in the Udugoda Udasiya pattu of the Matale North division of the Matale District, in the Central Province, as described in the annexed diagrams :—

## I.—Block survey preliminary plan 45.

Lot.	Name of Land.	Extent, A. R. P.	Lot.	Name of Land.	Extent, A. R. P.
2 ..	Pahalagedarahena ..	.. 0 0 30	21½ ..	Gansabhawa road ..	.. 0 0 7
7½ ..	Gansabhawa road ..	.. 0 0 8			
11½ ..	Do. ..	.. 0 0 11			0 1 21
18½ ..	Do. ..	.. 0 0 5			

and bounded as follows : on the north by the village limit of Kirioruwa ; on the east by Imbulgahamulahena belonging to the Crown, Ritigahamulawattehena sold by the Crown, Gorakagahamulehena sold by the Crown, Gorakagahamulewatta claimed by Amunugedara Mancha, Kahatagahamulewatta claimed by Amunugedara Silinda, Medabittarapelewatta claimed by Amunugedara Bodiya, Moragollehena belonging to the Crown ; on the south by the Gansabhawa path ; on the west by Elhenekotuwepillewa sold by the Crown, Moragollehena belonging to the Crown, Medabittarapelewatta claimed by Amunugedara Bodiya, Kahatagahamulewatta claimed by Amunugedara Silinda, Gorakagahamulewatta claimed by Amunugedara Mancha, Gorakagahamulehena sold by the Crown, Ritigahamulawattehena sold by the Crown, Imbulgahamulahena belonging to the Crown, an eia.



Surveyor-General's Office,  
Colombo, September 30, 1920.

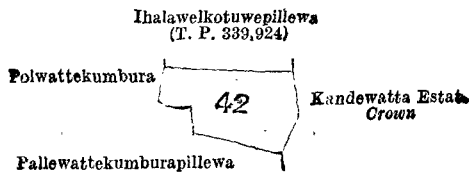
Scale of 4 Chains to an Inch.

F. J. SALMON,  
for Acting Surveyor-General.

## II.—Block survey preliminary plan 45.

Lot.	Name of Land.	Extent, A. R. P.
42 ..	Kitulgolleulpota (spring) ..	.. 0 1 23

and bounded as follows : on the north by Ithalawekotuwepillewa sold by the Crown (T. P. 339,924) ; on the east by Kandewatta estate belonging to the Crown ; on the south by Pallewattakumburapillewa sold by the Crown ; on the west by Polwattakumbura claimed by Pallewattagedara Bandiya.



Surveyor-General's Office  
Colombo, September 30, 1920.

Scale of 4 Chains to an Inch.

F. J. SALMON,  
for Acting Surveyor-General.

III.—Block survey preliminary plan 45.

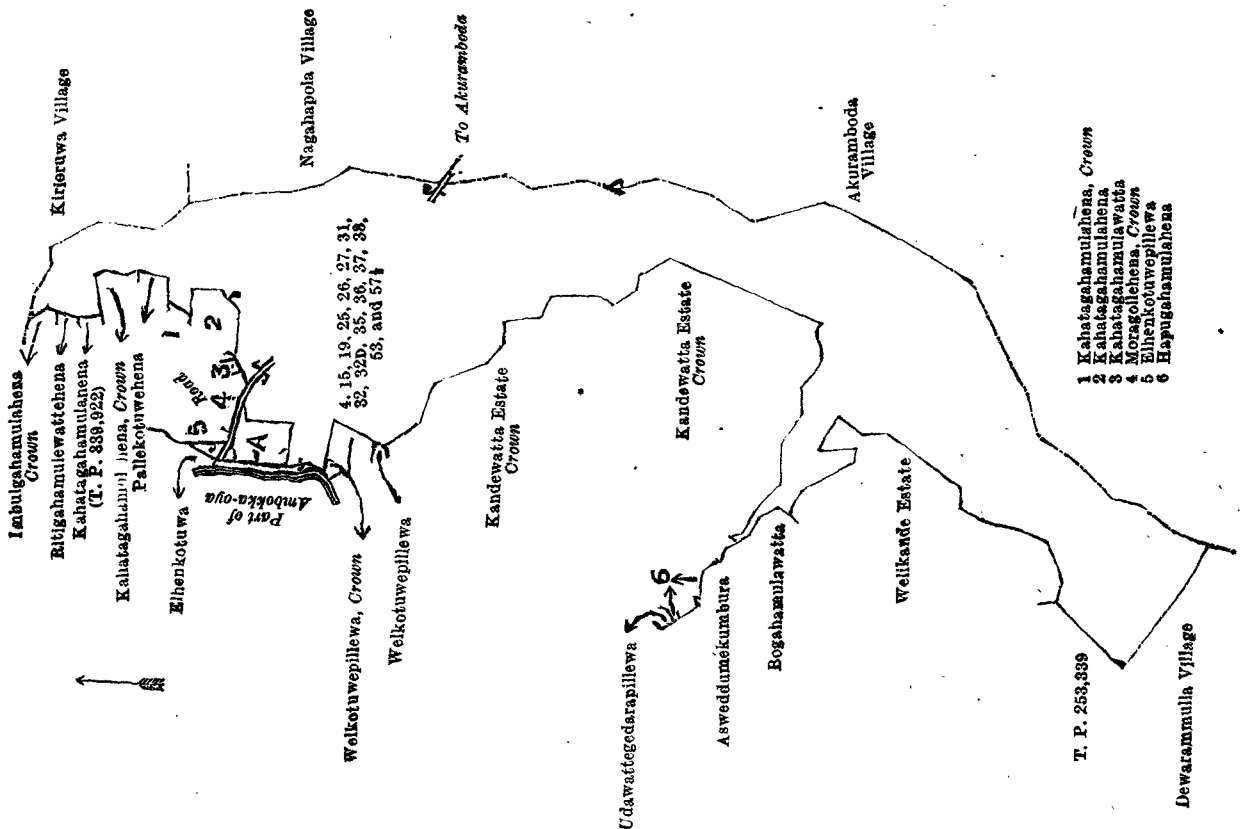
Lot.	Name of Land.	Extent, A. R. P.	Lot.	Name of Land.	Extent, A. R. P.
4	Millagahamulahena	1 1 6	36	Welikande estate	0 0 28
15	Kahatagahamulehena	0 2 11	37	Welikandemukalana (reservation for Akuramboda-oya trigonometrical station)	0 1 37
19	Elhenkotuwapillewa (reservation for oya)	0 1 15	38	Do.	73 0 0
25	Welikandemukalana	17 0 25	53	Ela	0 1 2
26	Welikande estate	3 3 32	57½	Asweddumapillewa	0 0 38
27	Gansabhawa path	0 2 19			
31	Ela	0 0 20			
32	Rukattanagahamulahena	0 1 2			
32D	Amunegawahena	0 1 21			
35	Welikande estate	24 0 17			
					122 3 33

and bounded as follows : on the north by the village limit of Kirioruwa ; on the east by the village limits of Kirioruwa, Nagahapola and Akuramboda ; on the south by the village limits of Akuramboda and Dewarammulla ; on the west by T. P. 253,339, Welikande estate claimed by Pana Moona Mohamadu Meera Saibo, Bogahamulawatta claimed by Kattadialagedara Tikira, Asweddumekumbura claimed by Menika Wedikkarayalagedara Tilla and others, Udawattegedarapillewa sold by the Crown, Hapugahamulahena sold by the Crown, Kandewatta estate belonging to the Crown, Welkotuwepillewa sold by the Crown, Welkotuwepillewa belonging to the Crown, part of Ambokka-oya, Elhenkotuwa claimed by Amunegedara Silinda and others, Elhenkotuwepillewa sold by the Crown, Moragollehena belonging to the Crown, Kahatagahamulawatta claimed by Amunegedara Silinda, Kahatagahamulahena sold by the Crown, Kahatagahamulahena belonging to the Crown, Pallekotuwehena sold by the Crown, Kahatagahamulahena belonging to the Crown, Kahatagahamulahena sold by the Crown (T. P. 339,922), Ritigahamulewattahena sold by the Crown, Imbulgahamulahena belonging to the Crown.

NOTE.—The following lots lying within the above-mentioned boundaries are excluded from this part of the order, and their aggregate acreage of 1 acre 3 roods and 11 perches is not included in the acreage of 122 acres 3 roods and 33 perches given above :—

Block survey preliminary plan 45.

Lot.	Name of Land.	Extent, A. R. P.	Lot.	Name of Land.	Extent, A. R. P.
A 28	Moragollehena	0 0 33	A 32C	Rukattanagahamulahena	0 1 16
A 29	Oyagawapillewa	0 1 37	A 33	Oyagawapillewa	0 1 22
A 30	Elhenkotuwapillewa	0 0 2			
A 32A	Do.	0 0 15			1 3 11
A 32B	Rukattanagahamulahena	0 1 6			



Surveyor-General's Office  
Colombo, September 30, 1920.

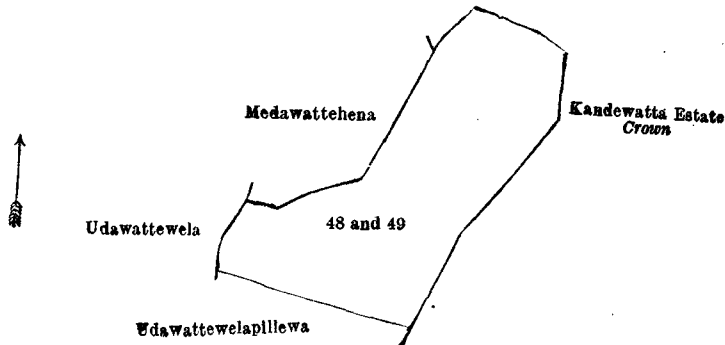
Scale of 16 Chains to an Inch.

F. J. SALMON,  
for Acting Surveyor-General.

IV.—Block survey preliminary plan 45.

Lot.	Name of Land.	Extent, A. R. P.
48 ..	Mukalanroda (reservation for a cemetery) ..	1 0 35
49 ..	Pansalewattahena (reserved for a cemetery) ..	1 0 0
		2 0 35

and bounded as follows : on the north by Medawattchena claimed by Pallewattededara Mancha and others, Kandewatta estate belonging to the Crown ; on the east by Kandewatta estate belonging to the Crown ; on the south by Udawattewelapillewa sold by the Crown ; on the west by Udawattewela claimed by Udawattededara Pusumbi and others Medawattchena claimed by Pallewattededara Mancha and others.



Surveyor-General's Office,  
Colombo, September 30, 1920.

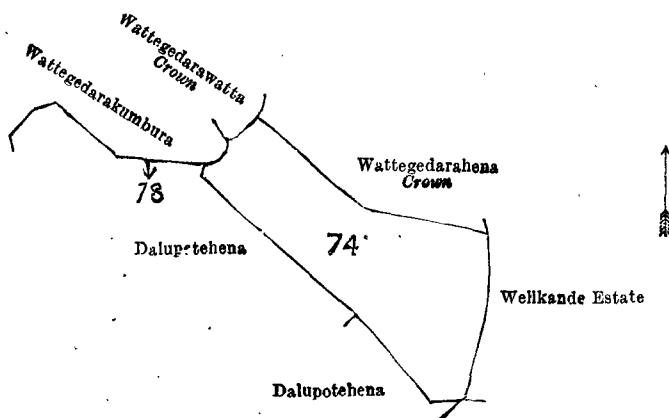
Scale of 4 Chains to an Inch.

F. J. SALMON,  
for Acting Surveyor-General.

V.—Block survey preliminary plan 45.

Lot.	Name of Land.	Extent, A. R. P.
74 ..	Wattededaraupota ..	1 1 39
78 ..	Ela ..	0 0 6
		1 2 5

and bounded as follows : on the north by Wattededarakumbura claimed by Kattadiyalagededara Puncheda and others, Wattededaraupota belonging to the Crown, Wattededarahena belonging to the Crown ; on the east by Welikande estate claimed by Pana Moona Mohamadu Meera Saibo ; on the south by Dalupotehena claimed by Pana Moona Mohamadu Meera Saibo, Dalupotehena sold by the Crown ; on the west by Dalupotehena sold by the Crown, Wattededarakumbura claimed by Kattadiyalagededara Puncheda and others.



Surveyor-General's Office,  
Colombo, September 30, 1920.

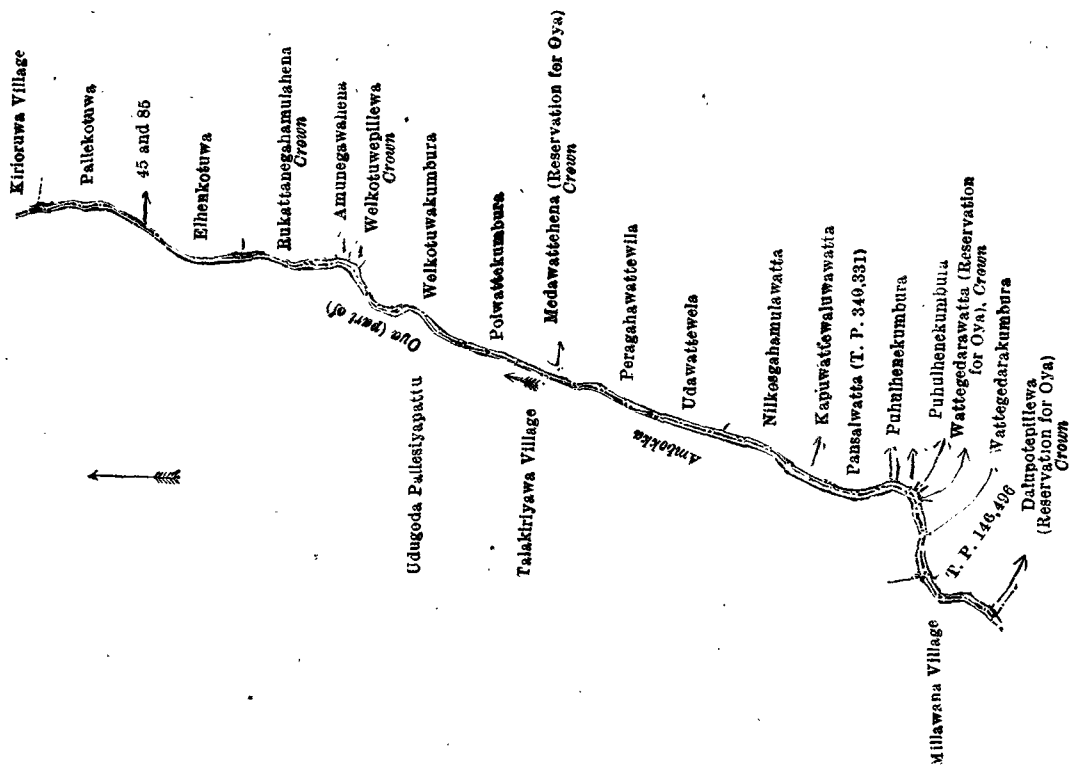
Scale of 4 Chains to an Inch.

F. J. SALMON,  
for Acting Surveyor-General.

VI.—Block survey preliminary plan 45.

Lot.	Name of Land.	Extent, A. R. P.
45 ..	Ambokka-oya (part of) ..	1 1 34
85 ..	Do. ( do ) ..	0 0 28
		1 2 22

and bounded as follows : on the north by the village limit of Kirioruwa ; on the east by Pallekotuwa claimed by Akuramboda temple and others, Elhenkotuwa claimed by Amunagedara Silinda and others, Rukattanagahamulahena claimed by the Crown, Amunegawahena claimed by H. C. Fernando, Welkotuwepillewa belonging to the Crown, Welkotuwakumbura claimed by Udawattededara Bandiya and others, Polwattedekumbura claimed by Pallewattededara Bandiya, Medawattahena (reservation for oya) claimed by the Crown, Peragahawattewila claimed by Pallewattededara Manika, Udawattewela claimed by Udawattededara Pusumbi and others, Nilkosgahamulawatta claimed by Kattadiyalagededara Pulinguwa and others, Kapuwattewaluwawatta sold by the Crown, Pansalwatta sold by the Crown (T. P. 340,331), Puhulhenekumbura claimed by Kattadiyalagededara Siatuwa ; on the south by Puhulhenekumbura claimed by Kattadiyalagededara Siatuwa, Wattededaraupota (reservation for oya) claimed by the Crown, Wattededarakumbura claimed by Kattadiyalagededara Puncheda and others, T. P. 146,496, Dalupotepillewa (reservation for oya) claimed by the Crown ; on the west by the village limits of Millawana and Talakiriya (part of Ambokka-oya).



Surveyor-General's Office,  
Colombo, September 30, 1920.

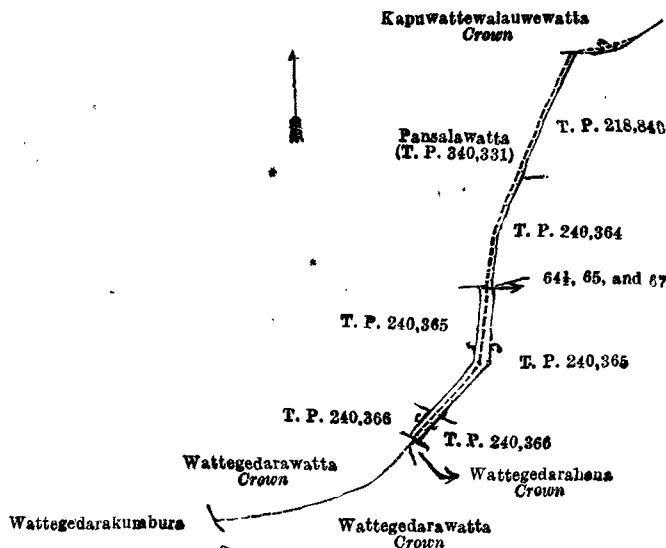
Scale of 16 Chains to an Inch.

F. J. SALMON,  
for Acting Surveyor-General.

VII.—Block survey preliminary plan 45.

Lot.	Name of Land.	Extent, A. R. P.
64½	Puhulhenewatta (reservation for path)	0 0 6
65	Footpath	0 0 10
67	Puhulhenawatta (reservation for path)	0 0 14
		0 0 30

and bounded as follows : on the north by Kapuwattewalauwewatta belonging to the Crown ; on the east by T. Ps. 218,840, 240,364, 240,365, 240,366 ; on the south by Wattededarahena belonging to the Crown, Wattededarawatta belonging to the Crown ; on the west by Wattededarakumbura claimed by Kattadiyalagedara Puncheda and others, Wattededarawatta belonging to the Crown, T. Ps. 240,366, 240,365, Pansalawatta sold by the Crown (T. P. 340,331).



Surveyor-General's Office,  
Colombo, September 30, 1920.

Scale of 4 Chains to an Inch.

F. J. SALMON,  
for Acting Surveyor-General.



VIII.—Block survey preliminary plan 45.

Lot.	Name of Land.	Extent, A. R. P.
83	Ela	0 0 1

and bounded as follows: on the north by Dalupotapillewa claimed by Pana Moona Mahamadu Meera Saibo; on the east by Kapugehelakumbura claimed by Pana Moona Mahamadu Meera Saibo; on the south by the village limit of Dewarammulla; on the west by Dalupotapillewa claimed by Pana Moona Mahamadu Meera Saibo.



Surveyor-General's Office,  
Colombo, September 30, 1920.

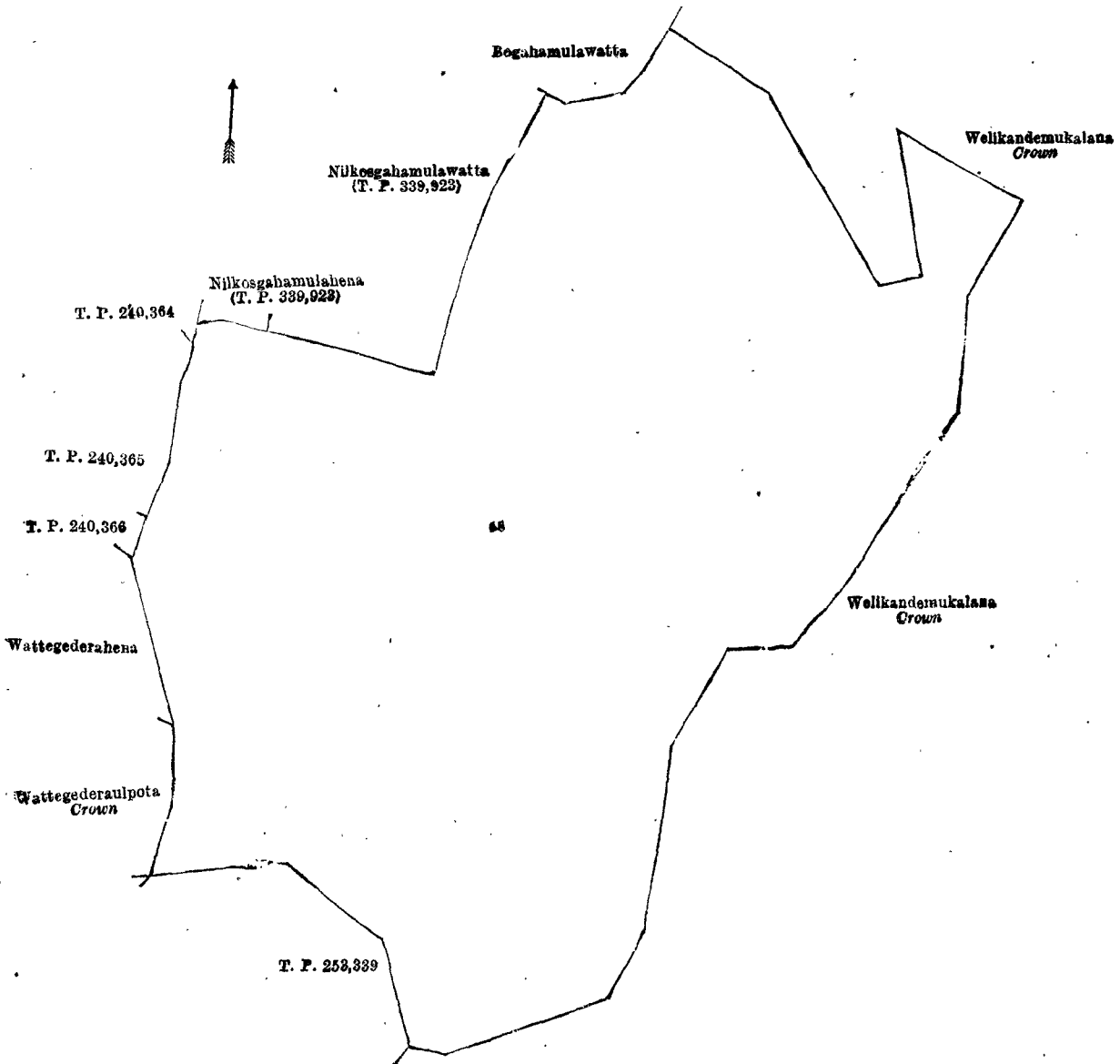
Scale of 4 Chains to an Inch.

F. J. SALMON,  
for Acting Surveyor-General.

IX.—Block survey preliminary plan 45.

Lot.	Name of Land.	Extent, A. R. P.
58	Welikandahena	26 0 6

and bounded as follows: on the north by Nilkosgahamulahena (T. P. 339,923), Nilkosgahamulawatta (T. P. 339,923), Bogahamulawatta claimed by Kattadialagedara Tikira, Welikandemukalana claimed by the Crown; on the east by Welikandemukalana claimed by the Crown; on the south by Welikandemukalana claimed by the Crown, T. P. 253,339; on the west by Wattegedaraulpota claimed by the Crown, Wattegedarahena sold by the Crown, T. Ps. 240,366, 240,365, and 240,364.



Surveyor-General's Office,  
Colombo, December 17, 1920.

Scale of 4 Chains to an Inch.

G. K. THORNHILL,  
for Surveyor-General.

November 2, 1921.

M. T. ARCHIBALD,  
Special Officer.

## Hambantota S O. No. 1,675.

Order under Section 2 of "The Waste Lands Ordinances of 1897, 1899, 1900, and 1903,"  
declaring Lands to be Crown Property.

In the matter of the lands commonly called or known as Arekoratuwa and Karagahapotawewatta, situate in the village of Atuboda, in the West Giruwa pattu of the Hambantota District, in the Southern Province, and of "The Waste Lands Ordinances of 1897, 1899, 1900, and 1903."

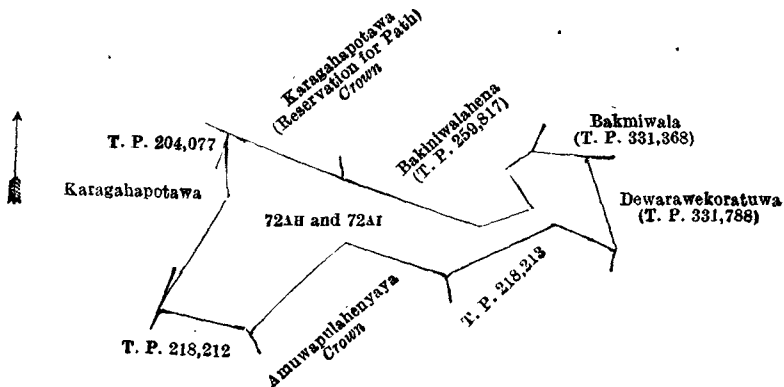
THE notice required by section 1 of "The Waste Lands Ordinances, of 1897, 1899, 1900, and 1903," having been duly published in manner prescribed by that section in respect of the above-named lands (*vide* Notice No. 7,772), and no claim having been made to the said lands or to any interest therein within the period of three months from the date specified in the said notice, I, Frederick Lewis, Special Officer appointed under section 28 of the said Ordinances, under and by virtue of the powers vested in me in that behalf by section 2 of the said Ordinances, do hereby on this 20th day of October, 1921, order and declare that the said lands, as more fully described herein below, situate in the village of Atuboda, in the West Giruwa pattu of the Hambantota District, in the Southern Province, and shown as lots 72AH and 72AI in block survey preliminary plan 235 and in the annexed diagram, and containing in extent 1 acre 2 roods and 22 perches, are the property of the Crown.

*Description of the Lands referred to.*

The following lots situated in the village of Atuboda, in the West Giruwa pattu of the Hambantota District, in the Southern Province, as described in the annexed diagram:—

		Block survey preliminary plan 235.		
Lot.	Name of Land.	Extent, A.	R.	P.
72AH ..	Arekoratuwa ..	0	2	30
72AI ..	Karagahapotawewatta ..	0	3	32
		1 2 22		

and bounded as follows: on the north by Karagahapotawa (reservation for path) claimed by the Crown; Bakiniwalahena sold by the Crown (T. P. 259,817), Bakmiwala sold by the Crown (T. P. 331,368); on the east by Dewarawekoratuwa sold by the Crown (T. P. 331,788); on the south by T. P. 218,213, Amuwapulahenyaya claimed by the Crown, T. P. 218,212; on the west by Karagahapotawa (private), T. P. 204,077.



Surveyor-General's Office,  
Colombo, January 17, 1920.

Scale of 4 Chains to an Inch.

C. R. LUNDIE,  
for Acting Surveyor-General.

FREDERICK LEWIS,  
Special Officer.

October 20, 1921.

## Hambantota S. O. No. 1,676.

## Order under Section 4, Sub-section (1), of "The Waste Lands Ordinances of 1897, 1899, 1900, and 1903."

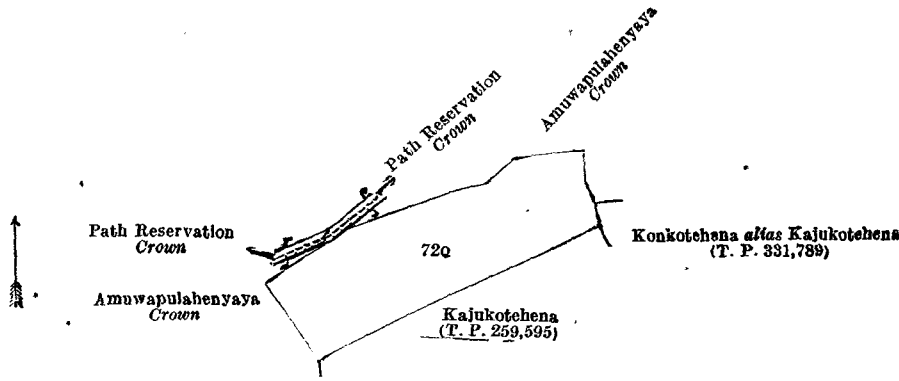
In the matter of the land commonly called or known as Konkotehena, situate in the village of Atuboda, in the West Giruwa pattu of the Hambantota District, in the Southern Province, and of "The Waste Lands Ordinances of 1897, 1899, 1900, and 1903."

WHEREAS in pursuance of section 1 of the said Ordinances it was duly declared and notified on the 4th day of March, 1921, that if no claim to the land commonly called or known as Konkotehena, situate in the village of Atuboda, in the West Giruwa pattu of the Hambantota District, in the Southern Province, containing in extent 1 acre 1 rood and 23 perches, and shown as lot 72q in block survey preliminary plan 235 and in the annexed diagram, was made to Frederick Lewis, Special Officer appointed under section 28 of the said Ordinances, within the period of three months from the date specified in the said notice, such land would be declared the property of the Crown, and dealt with on account of the Crown (*vide* Notice No. 7,772):

And whereas Hettiarachchige Don Siman of Atuboda made claim thereto, and I, Frederick Lewis, the aforesaid Special Officer, made due inquiry into such claim, and whereas the said claimant and I came to an agreement in writing dated the 14th day of July, 1921, concerning the said land, under section 4, sub-section (1), of the said Ordinances, whereby it was agreed that the said claimant should be declared the purchaser of the said land, upon payment of a sum of Rupees Twenty-two and cents Fifty only (Rs. 22 50), as the purchase amount of the said land, and whereas the said amount has been paid, the said claimant is hereby, in pursuance of the agreement afore-mentioned, declared to be the purchaser of said land, as more fully described herein below.

*Description of the Land referred to.*

The land commonly called or known as Konkotehena, situated in the village of Atuboda, in the West Giruwa pattu of the Hambantota District, in the Southern Province, containing in extent 1 acre 1 rood and 23 perches, and shown as lot 72q in block survey preliminary plan 235 and in the annexed diagram, and bounded as follows: on the north by Amuwapulahenyaya claimed by the Crown, path reservation claimed by the Crown, Amuwapulahenyaya claimed by the Crown; on the east by Amuwapulahenyaya claimed by the Crown, Konkotehena *alias* Kajukotehena sold by the Crown (T. P. 331,789); on the south by Kajukotehena sold by the Crown (T. P. 259,595); on the west by Amuwapulahenyaya claimed by the Crown.



Surveyor-General's Office,  
Colombo, January 17, 1920.

Scale of 4 Chains to an Inch.

FREDERICK LEWIS,  
Special Officer.

C. R. LUNDIE,  
for Acting Surveyor-General.

October 20, 1921.

**Hambantota S. O. No. 1,677.**

**Order under Section 2 of "The Waste Lands Ordinances of 1897, 1899, 1900, and 1903,"  
declaring Lands to be Crown Property.**

In the matter of the lands commonly called or known as road, Bibula-ara (stream), &c., situate in the village of Dedduwawala, in the West Giruwa pattu of the Hambantota District, in the Southern Province, and of "The Waste Lands Ordinances of 1897, 1899, 1900, and 1903."

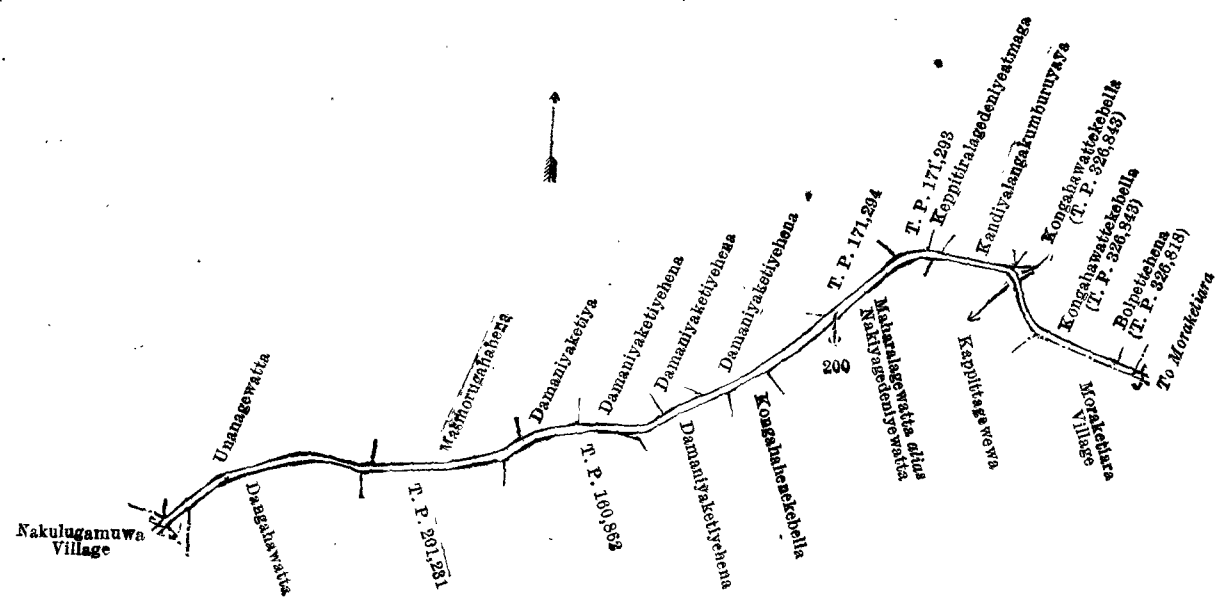
THE notice required by section 1 of "The Waste Lands Ordinances of 1897, 1899, 1900, and 1903," having been duly published in manner prescribed by that section in respect of the above-named lands (*vide* Notice No. 7,905), and no claim having been made to the said lands or to any interest therein within the period of three months from the date specified in the said notice, I, Maxwell MacLagan Wedderburn, Special Officer appointed under section 28 of the said Ordinances, under and by virtue of the powers vested in me in that behalf by section 2 of the said Ordinances, do hereby on this 2nd day of November, 1921, order and declare that the said lands, as more fully described herein below, situate in the village, of Dedduwawala, in the West Giruwa pattu of the Hambantota District, in the Southern Province, and shown as lots 200, 201, 202, 203, 205, and 205½ in block survey preliminary plan 306, and in the annexed diagrams, and containing in extent 10 acres and 23 perches, are the property of the Crown.

*Description of the Lands referred to.*

The following lots situated in the village of Dedduwawala, in the West Giruwa pattu of the Hambantota District, in the Southern Province, as described in the annexed diagrams:—

Lot.	Name of Land.	I.—Block survey preliminary plan 306.	Extent, A. R. P.
200	Road		1 0 38

and bounded as follows: on the north by Unanagewatta claimed by Senarat Don Dionis Appuhamy, Masmorugahahena claimed by Senarat Don Juanis Abeygoonewardena and others, Damaniyaketiya claimed by Jayasunderagamage David and others, Damaniyaketiyaahena claimed by Jayasunderagamage David, Damaniyaketiyaahena claimed by Jayasunderagamage David and others, Damaniyaketiyaahena claimed by Jayasunderagamage David, T. P. 171,294, T. P. 171,293, Keppitralagedeniya-atmaga (private), Kandiyalangkumburuyaya (private), Kongahawattakebella sold by the Crown (T. P. 326,843), Kongahawattakebella sold by the Crown (T. P. 326,843), Bolpettehena sold by the Crown (T. P. 326,818); on the east by the village limit of Moraketiara; on the south by the village limit of Moraketiara, Kappittagewewa declared private under the Waste Lands Ordinances, Maharalagewatta *alias* Nakiyagedeniyawatta (private), Kongahahenakebella (private), Damaniyaketiyaehena claimed by Jayasunderagamage David and others, T. P. 160,862, T. P. 201,231, Dangahawatta claimed by Jayasunderagamage Don Andris, the village limit of Nakulugamuwa; on the west by the village limit of Nakulugamuwa, Unanagewatta claimed by Senarat Don Dionis Appuhamy.



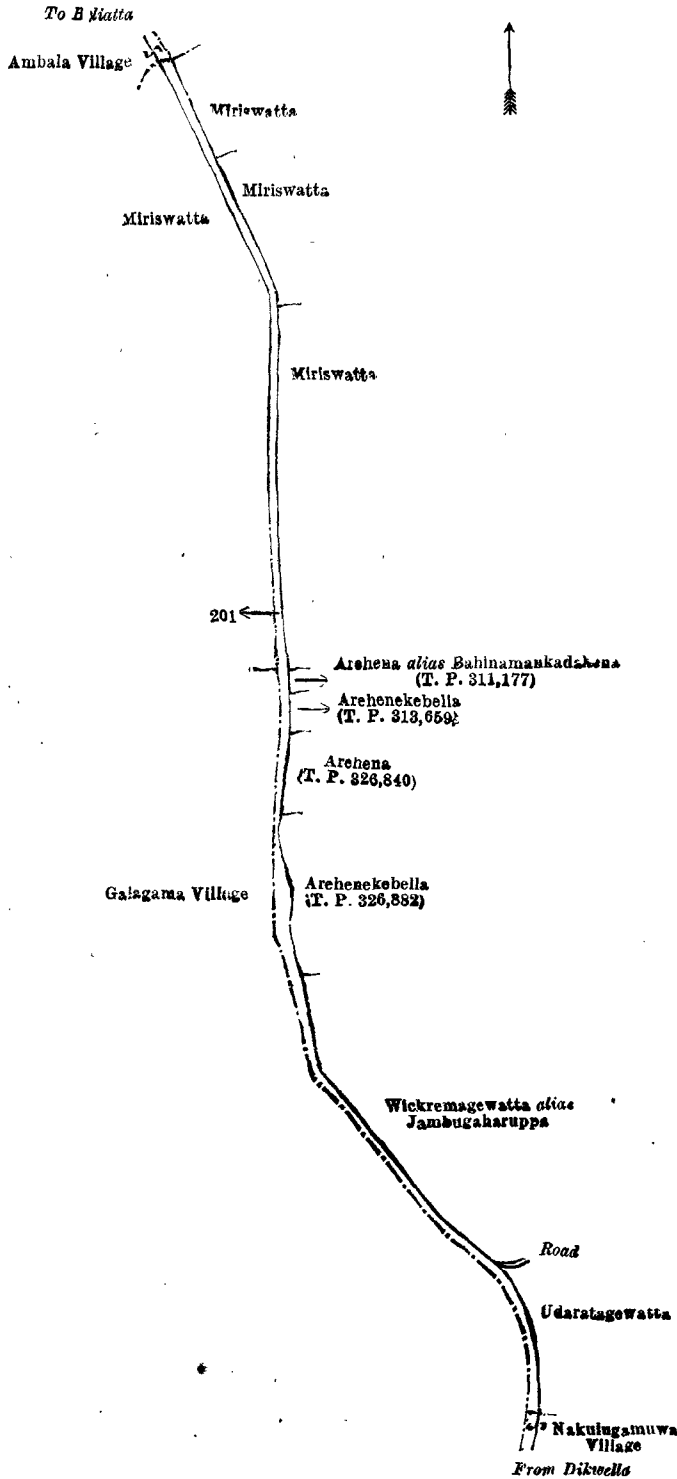
Surveyor-General's Office,  
Colombo, February 24, 1921.

Scale of 8 Chains to an Inch.

G. K. THORNHILL,  
for Surveyor-General.

Lot.	Name of Land.	II.—Block survey preliminary plan 306.	Extent, A. R. P.
201	Road	...	2 0 17

and bounded as follows : on the north by the village limit of Ambala ; on the east by Miriswatta claimed by S. M. Samaraweera, Arehena *alias* Bahinamankadahena sold by the Crown (T. P. 311,177), Arehenekebella sold by the Crown (T. P. 313,659), Arehena sold by the Crown (T. P. 326,840), Arehensakebella sold by the Crown (T. P. 326,882), Wickremagewatta *alias* Jambugaharuppa (private), Udaratagewatta claimed by Yatiyana Vidane Arachchige Wastu Appuhamy ; on the south by the village limit of Nakulugamuwa ; on the west by the village limit of Galagama, Miriswatta (private)



Surveyor-General's Office,  
Colombo, February 24, 1921.

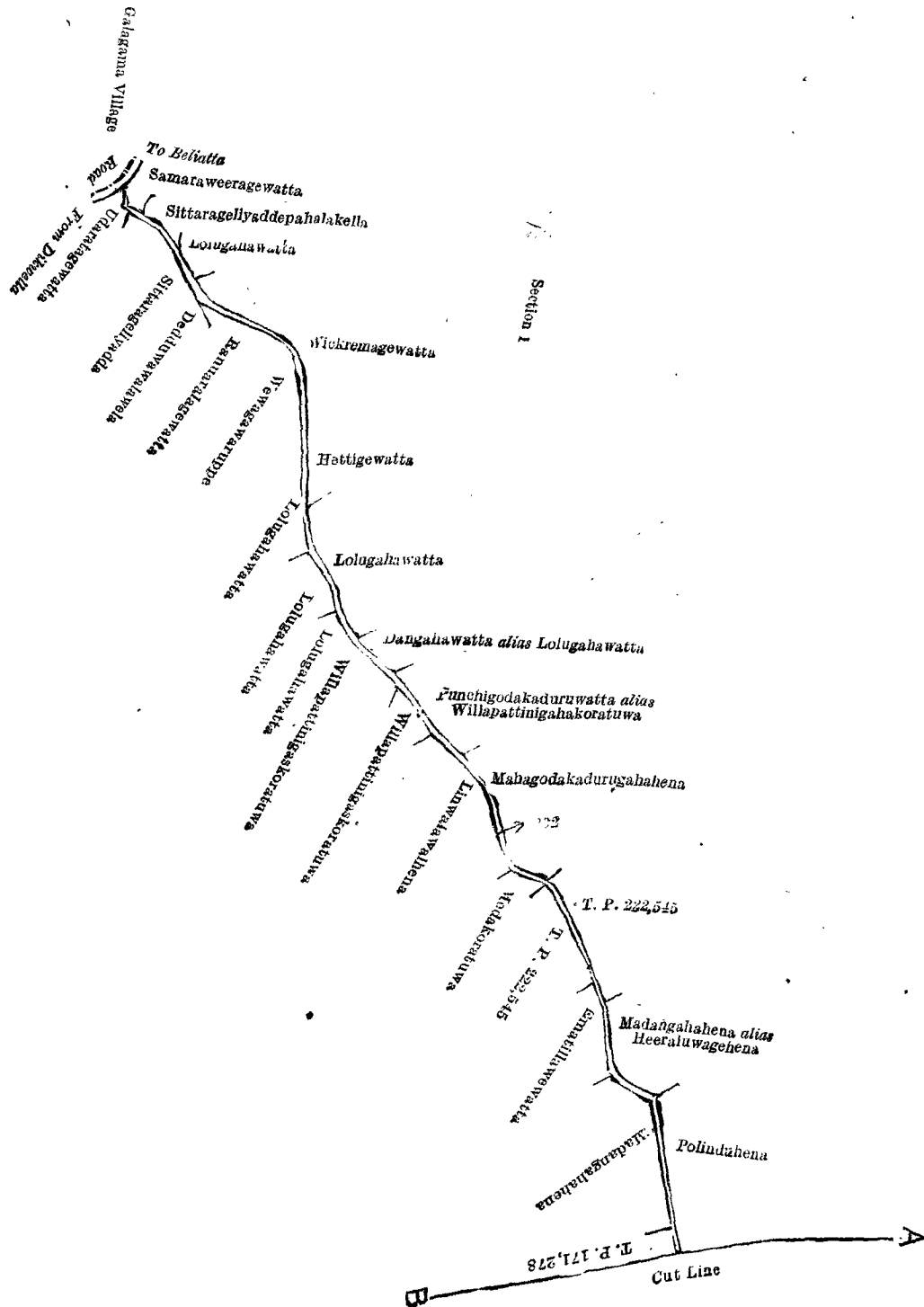
Scale of 8 Chains to an Inch.

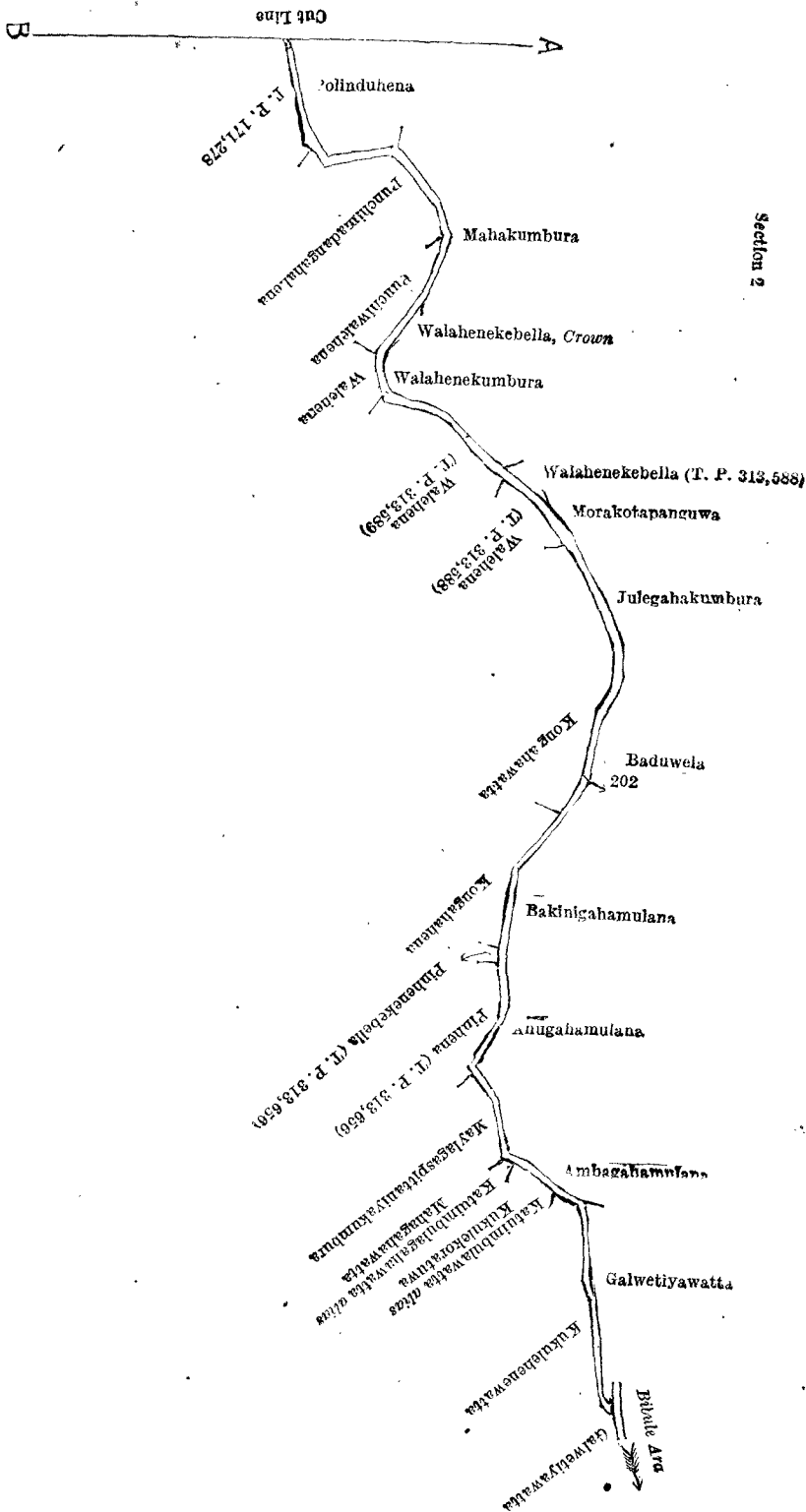
G. K. THORNHILL,  
for Surveyor-General.

Lot.	Name of Land.	III.—Block survey preliminary plan 306.	Extent, A. R. P.
202	Road	...	3 1 15

and bounded as follows : on the north by Samaraweeragewatta claimed by Yatiyane Vidane Aratchige Don Andris and others, Sittarageliyaddepahalakella claimed by S. T. N. Abeyagunawardena and others, Lolugahawatta claimed by Liyanaradage Pedo and others, Wickremagewatta claimed by Atapattu Don Juanis Appuhamy and others, Hettigewatta claimed by Yatiyane Vidane Arachchige Don Dines Appuhamy, Lolugahawatta claimed by Samaraweera Siriwardene Don Bastian Appuhamy, Dangahawatta *alias* Lolugahawatta claimed by Yatiyane Vidane Aratchige Don Dines Appuhamy and others, Punchigodakaduruwatta *alias* Willapattinigahakoratuwa claimed by Weerasinghe Kulatunga Don Jandris Appuhamy and others, Mahagodakadurugahahena claimed by Yatiyane Vidane Arachchige Dines Appuhamy and others, T. P. 222,545, Madangahahena *alias* Heeraluwagehena claimed by Don Nikulas Senarat Abeygoonewardena, Polinduhena claimed by ditto, Mahakumbura claimed by Unana Pansala, Walahenakebella belonging to the Crown, Walahenekumbura

claimed by Senerat Elias Appuhamy and others, Walehena sold by the Crown (T. P. 313,588), Morakotapanguwa claimed by Weerasinghe Kulatunga Jandris Appuhamy and others, Julagahakumbura claimed by Don Nicholas Senerat Abeygoonewardena and others, Baduwela claimed by Senerat Don Charles Appuhamy and others, Bakinigalimulana claimed by ditto and others, Ahugahamulahena claimed by Atapattu Babanis Appuhamy and others, Ambaghamulana claimed by Unana Pansala and others, Galwetiawatta claimed by Kurubadanage Andris and others, Bibule-ara; on the east by Galwetiawatta claimed by Dedduwawala Pansala; on the south by Kukulehenewatta claimed by Dolahewage Andris and others, Katuimbulewatta *alias* Kukulekoratuwa sold by the Crown, Katuimbulagahawatta *alias* Mahagahawatta sold by the Crown, Maylagaspittaniyekumbura claimed by Senerat Don Siman Appuhamy, Pinhena granted at half-improved value (T. P. 313,656), Pinhenekebella granted at half-improved value (T. P. 313,656), Kongahahena claimed by Atapattu Yakoris Appuhamy and others, Kongahawatta claimed by Atapattu Yakoris Appuhamy and others, Walehena sold by the Crown (T. P. 313,588), Walehena sold by the Crown (T. P. 313,589), Walehena claimed by Senerat Don Juanis Abeygoonewardena and others, Punchiwalehena claimed by Don Nicholas Senerat Abeygoonewardena and others, Punchimadangahahena claimed by Senerat Don Charles and others, T. P. 171,278, Madangahahena claimed by Don Nicholas Senerat Abeygoonewardena, Ematillewewatta claimed by Senerat Don Charles Appuhamy and others, T. P. 222,545 Medakoratuwa (private), Linwalawalhena claimed by Senerat Don Ordri Appuhamy, Willapattinigaskoratuwa claimed by Weerasingha Kulatunga Don Charles Appuhamy and others, Lolugahawatta claimed by Senerat Don Charles Appuhamy and others, Wewagawaruppe claimed by ditto, Ranuaralagewatta claimed by Yatiyane Vidane Arachchige Dines Appuhamy and others, Dedduwawalawela claimed by Yatiyane Vidane Arachchige Wattu Appuhamy and others, Appuhamy and others, Dedduwawalawela claimed by Yatiyane Vidane Arachchige Don Dines Appuhamy, Udaratagawatta claimed by Yatiyane Sittarageliyadda claimed by Yatiyane Vidane Arachchige Don Dines Appuhamy, Udaratagawatta claimed by Yatiyane Vidane Arachchige Wattu Appuhamy; on the west by the road from Dikwella to Beliatta (the village limit of Galagama).





Surveyor-General's Office,  
Colombo, February 24, 1921.

Scale of 8 Chains to an Inch.

G. K. THORNHILL,  
for Surveyor-General.

IV.—Block survey preliminary plan 306.

Lot	Name of Land.	Extent, A. R. P.
203	Bibula-ara (stream)	2 2 19

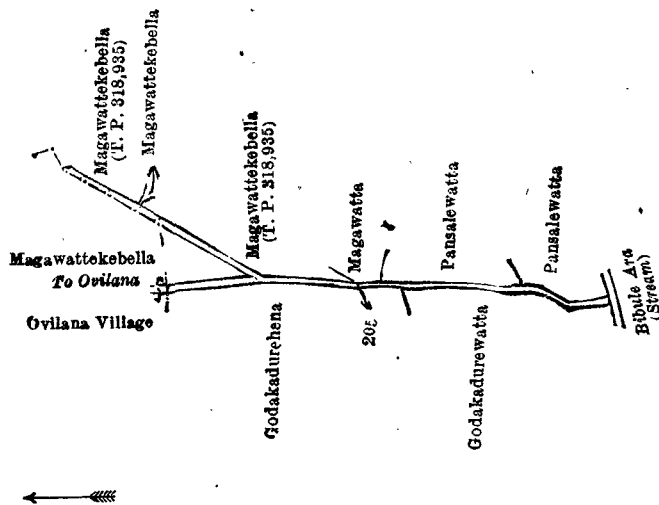
and bounded as follows : on the north by the village limit of Ovilana, Andiyadeniyekumbura claimed by Senerat Don Sendris Appuhamy and others, Telambugahakoratuwa sold by the Crown (T. P. 326,830), Babeegewatta claimed by Senerat Don Sendris Appuhamy, Badanagewatta claimed by Mrs. E. P. P. Jayawardena, Buttalagewatta claimed by Atapattu Don Mathes Appuhamy and others, Patangihenedeniya *alias* Buttalagewattedeniya (private), the village limit of Ovilana, Mahabaduwwatta claimed by Unana Pansala, Uswatta claimed by Atapattu Babanis Appuhamy and others, Bogahahena sold by the Crown (T. P. 341,946), Godakaduruwatta (private), Pansalewatta claimed by Dedduwawala Pansala, Pansaladeniyekoratuwa (private), Pansalawatta sold by the Crown (T. P. 313,660), Buttalagewatta sold by the Crown (T. P. 336,954), Gomawalehena sold by the Crown ; on the east by the village limit of Palapota ; on the south by the village limit of Okewela, Gamimehena sold by the Crown, Tennapitaserugahahena belonging to the Crown, T. P. 190,776, Pitakoratuwa sold by the Crown, Galwetiyyewatta claimed by Dedduwawala Pansala, Galwetawatta claimed by Kurabadanage Andris and others, Ambagahamulana claimed by Unana Pansala and others, Ahugahamulana claimed by Atapattu Babanis Appuhamy and others, Ambagahamulana-atmaga claimed by Dedduwawala Pansala, Baduwela claimed by Senerat Don Charles Appuhamy and others, Mulekumbura claimed by Senerat Don Siman Appuhamy and others, Unanwelawatta claimed by Atapattu Don Nikulas and others, Gederawatta claimed by Atapattu Don Mathes Appuhamy, Medawatta claimed by Goigodagamage Babun Appuhamy and others, Babarendagewatta claimed by ditto, Diwelwatta claimed by Dolahewage Andris and others, Diwelwatta sold by the Crown ; on the west by T. P. 152,981, T. P. 152,995, the village limit of Ovilana.

[For Diagram see page 1676.]

V.—Block survey preliminary plan 306.

Lot.	Name of Land.	Extent, A. R. P.
205	Gansabhawa road	0 2 30

and bounded as follows : on the north by the village limit of Ovilana, Magawattekebella sold by the Crown, the village limit of Ovilana ; on the east by Magawattekebella sold by the Crown (T. P. 318,935), Magawattekebella (private), Magawattekebella sold by the Crown (T. P. 318,935), Magawatta claimed by Migasdeniya Kankanage Don David, Pansalewatta claimed by Dedduwawala Pansala ; on the south by the Bibule-ara (stream) ; on the west by Godakadurewatta (private), Godakadurehena (private).



Surveyor-General's Office,  
Colombo, February 24, 1921.


Scale of 8 Chains to an Inch.

G. K. THORNHILL,  
for Surveyor-General.

VI.—Block survey preliminary plan 306.

Lot.	Name of Land.	Extent, A. R. P.
205½	Gansabhawa road	0 0 24

and bounded as follows : on the north by the village limits of Ovilana and Palapota ; on the east by T. P. 227,103 ; on the south by Magawatta *alias* Bogahahena (private), Magawattakebella sold by the Crown (T. P. 318,935) ; on the west by the village limit of Ovilana.




Surveyor-General's Office,  
Colombo, February 24 1921.

Scale of 8 Chains to an Inch.

G. K. THORNHILL  
for Surveyor-General.

November 2, 1921.

M. M. WEDDERBURN,  
Special Officer.



Surveyor-General's Office,  
Colombo, February 24, 1921.

Scale of 8 Chains to an Inch.

G. K. THORNHILL,  
for Surveyor-General.



## Kurunegala S. O. No. 3,156.

Order under Section 2 of "The Waste Lands Ordinances of 1897, 1899, 1900, and 1903,"  
declaring Lands to be Crown Property.

In the matter of the lands commonly called or known as Gansabhawa road, bund reservation, &c., situate in the village of Ihala Malagane, in the Giratalane korale of the Dewamedi hatpattu of the Kurunegala District, in the North-Western Province, and of "The Waste Lands Ordinances of 1897, 1899, 1900, and 1903."

THE notice required by section 1 of "The Waste Lands Ordinances of 1897, 1899, 1900, and 1903," having been duly published in manner prescribed by that section in respect of the above-named lands (*vide* Notice No. 7,607), and no claim having been made to the said lands or to any interest therein within the period of three months from the date specified in the said notice, I, Norman Albert Hampton, Special Officer appointed under section 28 of the said Ordinances, under and by virtue of the powers vested in me in that behalf by section 2 of the said Ordinances, do hereby on this 13th day of November, 1921, order and declare that the said lands, as more fully described herein below, situate in the village of Ihala Malagane, in the Giratalane korale of the Dewamedi hatpattu of the Kurunegala District, in the North-Western Province, and shown as lots 3, 31, 32, 13, 14, 20, 25, and 28 in block survey preliminary plan 1,680 and in the annexed diagrams, and containing in extent 6 acres 3 roods and 39 perches, are the property of the Crown.

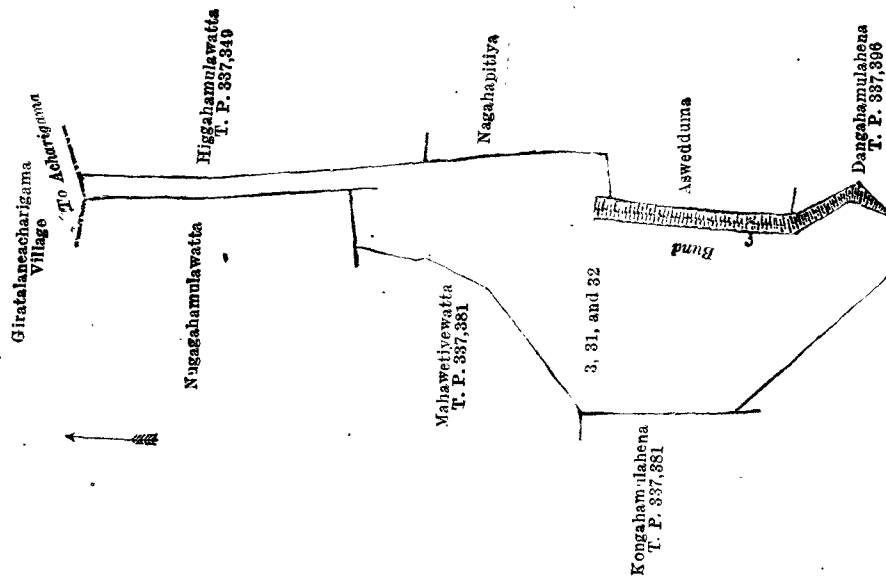
*Description of the Lands referred to.*

The following lots situated in the village of Ihala Malagane, in the Giratalane korale of the Dewamedi hatpattu of the Kurunegala District, in the North-Western Province, as described in the annexed diagrams:—

## I.—Block survey preliminary plan 1,680.

Lot.	Name of Land.	Extent, A. R. P.
3 ..	Gansabhawa road .. .. .	0 1 28
31 ..	Bund reservation .. .. .	0 1 9
32 ..	Mahawetiyeewa (tank and bund) .. .. .	3 0 39
		3 3 36

and bounded as follows: on the north by the village limit of Giratalane Acharigama; on the east by Higgahamulawatta sold by the Crown (T. P. 337,349), Nagahapitiya claimed by Tennakoon Mudiyansele Ukku Banda and others, Aswedduna claimed by Tennakoon Mudiyansele Ukku Banda and others, Dangahamulahena sold by the Crown (T. P. 337,396); on the south by Dangahamulahena sold by the Crown (T. P. 337,396); on the west by Kongahamulahena sold by the Crown (T. P. 337,381), Mahawetiyeewa sold by the Crown (T. P. 337,381), Nugahamulawatta sold by the Crown.



Surveyor-General's Office,  
Colombo, August 2, 1920.

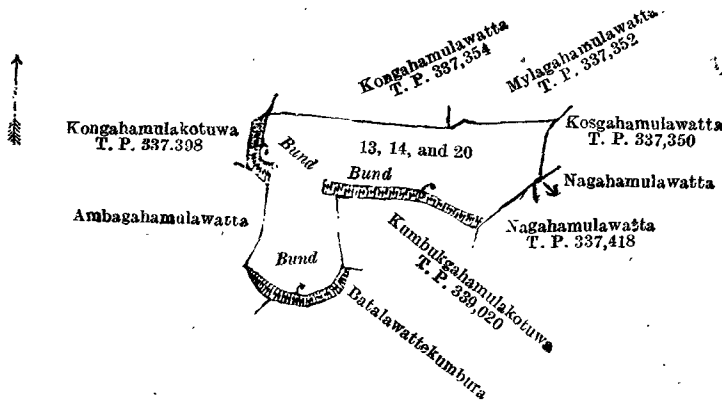
Scale of 4 Chains to an Inch.

F. J. SALMON,  
for Acting Surveyor-General.

## II.—Block survey preliminary plan 1,680.

Lot.	Name of Land.	Extent, A. R. P.
13 ..	Bakmigahamulawetiya (tank and bund) .. .. .	0 3 12
14 ..	Kumbukghamulawetiya ( do. ) .. .. .	0 1 24
20 ..	Kosgahamulawetiya ( do. ) .. .. .	0 0 30
		1 1 26

and bounded as follows: on the north by Kongahamulawatta sold by the Crown (T. P. 337,354), Mylagahamulawatta sold by the Crown (T. P. 337,352); on the east by Kosgahamulawatta sold by the Crown (T. P. 337,350), Nagahamulawatta sold by the Crown, Nagahamulawatta sold by the Crown (T. P. 337,418); on the south by Kumbukghamulawetuwa sold by the Crown (T. P. 339,020), Batalawattakumbura claimed by Tattawewa Appuhamy; on the west by Ambagahamulawatta claimed by Tennakoon Mudiyansele Kiri Banda and others, Kongahamulawetuwa sold by the Crown (T. P. 337,398).



Surveyor-General's Office,  
Colombo, August 2, 1920.

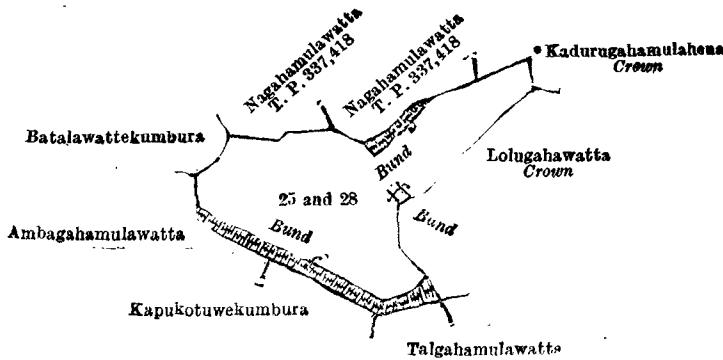
Scale of 4 Chains to an Inch.

F. J. SALMON,  
for Acting Surveyor-General.

III.—Block survey preliminary plan 1,680.

Lot.	Name of Land.	Extent, A. R. P.
25 ..	Lolugahamulawetiya (tank and bund)	.. 0 1 35
28 ..	Gomewetiya ( do. )	.. 1 0 22
		1 2 17

and bounded as follows : on the north by Nagahamulawatta sold by the Crown (T. P. 337,418), Kadurugahamulahena belonging to the Crown ; on the east by Kadurugahamulahena belonging to the Crown, Lolugahawatta belonging to Crown ; on the south by Talgahamulawatta claimed by Tennakoon Mudiyansele Kiri Banda, Kapukotuwekumbura claimed by Tennakoon Mudiyansele Mutu Menika and others, Ambagahamulawatta claimed by Tennakoon Mudiyansele Kiri Banda and others ; on the west by Ambagahamulawatta claimed by Tennakoon Mudiyansele Kiri Banda and others, Batalawattakumbura claimed by Tennakoon Mudiyansele Appuhamy of Tattawewa.



Surveyor-General's Office,  
Colombo, August 2, 1920.

Scale of 4 Chains to an Inch.

F. J. SALMON,  
for Acting Surveyor-General.

N. A. HAMPTON,  
Special Officer.  
November 13, 1921.

**Kurunegala S. O. No. 3,157.**

**Order under Section 2 of "The Waste Lands Ordinances of 1897, 1899, 1900, and 1903,"**  
declaring Lands to be Crown Property.

In the matter of the lands commonly called or known as Petmagahena and Delgodahena, situate in the village of Doluwa, in the Hetahaye korale of the Hiriyala hatpattu of the Kurunegala District, in the North-Western Province, and of "The Waste Lands Ordinances of 1897, 1899, 1900, and 1903."

THE notice required by section 1 of "The Waste Lands Ordinances of 1897, 1899, 1900, and 1903," having been duly published in manner prescribed by that section in respect of the above-named lands (*vide* Notice No. 7,924), and no claim having been made to the said lands or to any interest therein within the period of three months from the date specified in the said notice, I, Norman Albert Hampton, Special Officer appointed under section 28 of the said Ordinances, under and by virtue of the powers vested in me in that behalf by section 2 of the said Ordinances, do hereby on this 15th day of November, 1921, order and declare that the said lands, as more fully described herein below, situate in the village of Doluwa, in the Hetahaye korale of the Hiriyala hatpattu of the Kurunegala District, in the North-Western Province, and shown as lots 103A and 136A in block survey preliminary plan 1,211 and in the annexed diagrams, and containing in extent 1 acre 3 roods and 4 perches, are the property of the Crown.

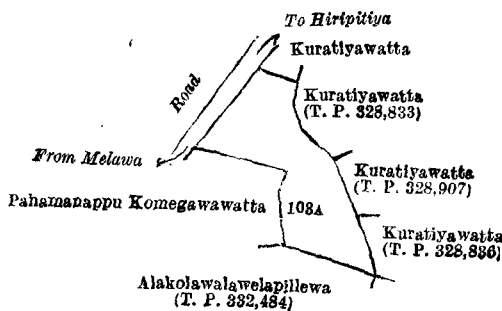
*Description of the Lands referred to.*

The following lots situated in the village of Doluwa, in the Hetahaye korale of the Hiriyala hatpattu of the Kurunegala District, in the North-Western Province, as described in the annexed diagrams:—

I.—Block survey preliminary plan 1,211.

Lot.	Name of Land.	Extent, A. R. P.
103A ..	Petmagahena	.. 0 2 26

and bounded as follows : on the north by Kuratyawatta (private) ; on the east by Kuratyawatta sold by the Crown (T. P. 328,833), Kuratyawatta sold by the Crown (T. P. 328,907), Kuratyawatta sold by the Crown (T. P. 328,836) ; on the south by Alakolawalawelapillewa sold by the Crown (T. P. 332,484) ; on the west by Pahamanappu Komegawawatta claimed by Diyana Arachchilahamy and others, the road from Melawa to Hiripitiya.



Surveyor-General's Office,  
Colombo, February 17, 1921.

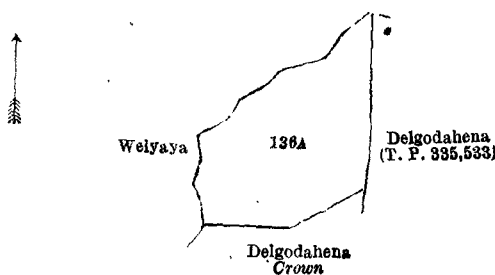
Scale of 4 Chains to an Inch.

G. K. THORNHILL,  
for Surveyor-General.

II.—Block survey preliminary plan 1,211.

Lot.	Name of Land.	Extent, A. R. P.
136A ..	Delgodahena ..	1 0 18

and bounded as follows: on the north by Welyaya (private); on the east by Delgodahena sold by the Crown (T. P. 335,533); on the south by Delgodahena declared to be the property of the Crown under the Waste Lands Ordinances; on the west by Welyaya (private).



Surveyor-General's Office,  
Colombo, February 17, 1921.

Scale of 4 Chains to an Inch.

November 15, 1921.

N. A. HAMPTON,  
Special Officer.

G. K. THORNHILL,  
for Surveyor-General.

**Kurunegala S. O. No. 3,158.**

**Order under Section 2 of "The Waste Lands Ordinances of 1897, 1899, 1900, and 1903," declaring Lands to be Crown Property.**

In the matter of the lands commonly called or known as Gansabhawa para (road), situate in the village of Ahugoda, in the Rekko pattu korale of the Dambadeni hatpattu of the Kurunegala District, in the North-Western Province, and of "The Waste Lands Ordinances of 1897, 1899, 1900, and 1903."

THE notice required by section 1 of "The Waste Lands Ordinances of 1897, 1899, 1900, and 1903," having been duly published in manner prescribed by that section in respect of the above-named lands (*vide* Notice No. 7,914), and no claim having been made to the said lands or to any interest therein within the period of three months from the date specified in the said notice, I, Norman Albert Hampton, Special Officer appointed under section 28 of the said Ordinances, under and by virtue of the powers vested in me in that behalf by section 2 of the said Ordinances, do hereby on this 13th day of November, 1921, order and declare that the said lands, as more fully described herein below, situate in the village of Ahugoda, in the Rekko pattu korale of the Dambadeni hatpattu of the Kurunegala District, in the North-Western Province, and shown as lots 1A, 42A, 43A, and 45A in block survey preliminary plan 1,493 and in the annexed diagram, and containing in extent 2 roods and 2 perches, are the property of the Crown.

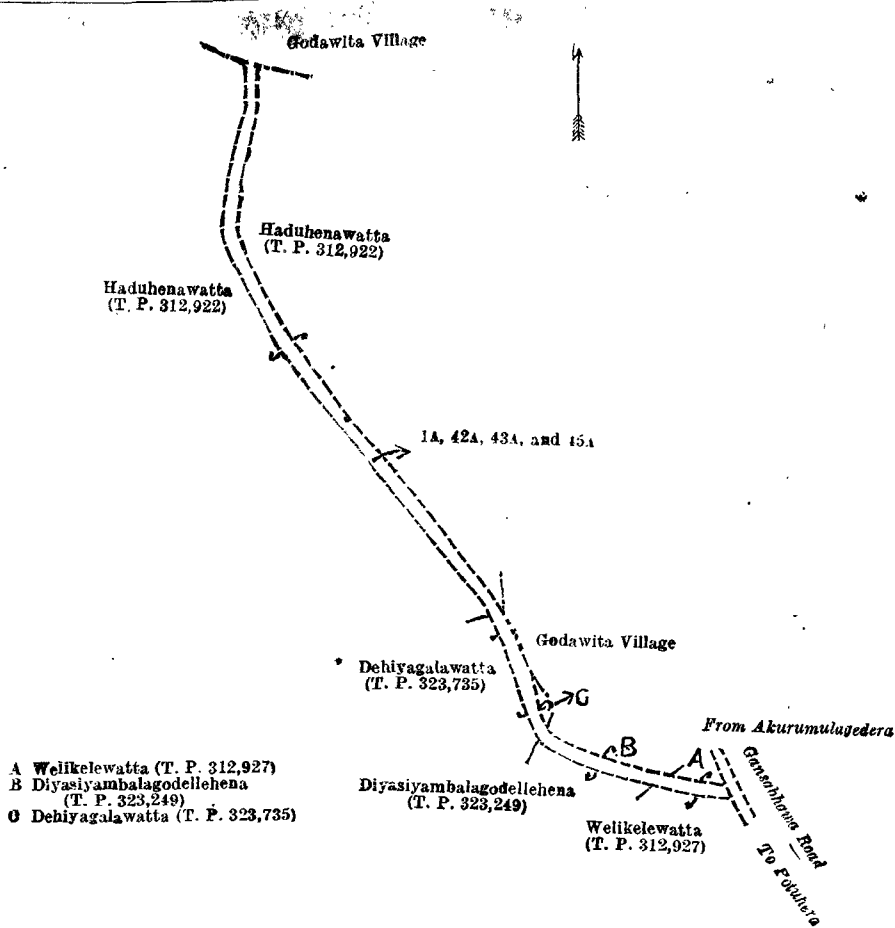
*Description of the Lands referred to.*

The following lots situated in the village of Ahugoda, in the Rekko pattu korale of the Dambadeni hatpattu of the Kurunegala District, in the North-Western Province, as described in the annexed diagram:—

Block survey preliminary plan 1,493.

Lot.	Name of Land.	Extent, A. R. P.	Lot	Name of Land.	Extent, A. R. P.
1A ..	Gansabhawa para (road)	.. 0 1 14	45A ..	Gansabhawa para (road)	.. 0 0 7
42A ..	Do. (do.)	.. 0 0 11			
43A ..	Do. (do.)	.. 0 0 10			0 2 2

and bounded as follows: on the north by the village limit of Godawita; on the east by Haduhenawatta sold by the Crown (T. P. 312,922), the village limit of Godawita, Dehiyagalawatta sold by the Crown (T. P. 323,735), Diyasiyambalagodellehena sold by the Crown (T. P. 323,249), Welikelewatta sold by the Crown (T. P. 312,927), the Gansabhawa road from Akurumulagedera to Potuhera; on the south by Welikelewatta sold by the Crown (T. P. 312,927), Diyasiyambalagodellehena sold by the Crown (T. P. 323,249); on the west by Dehiyagalawatta sold by the Crown (T. P. 323,735), Haduhenawatta sold by the Crown (T. P. 312,922).



Surveyor-General's Office,  
Colombo, April 5, 1921.

Scale of 4 Chains to an Inch.

G. K. THORNHILL,  
for Surveyor-General.

N. A. HAMPTON,  
Special Officer.

November 13, 1921.

**Kurunegala S. O. No. 3,159.**

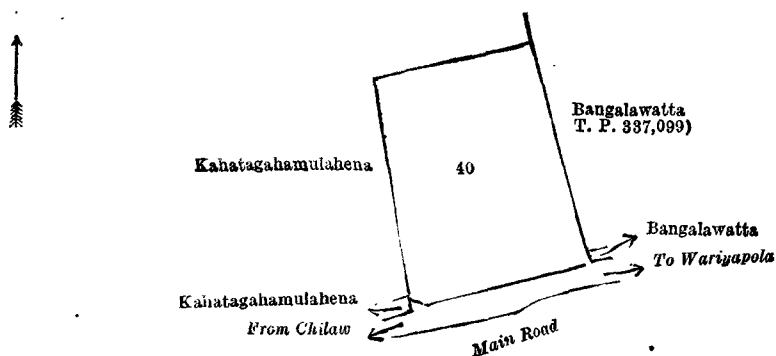
**Order under Section 2 of "The Waste Lands Ordinances of 1897, 1899, 1900, and 1903," declaring Land to be Crown Property.**

In the matter of the land commonly called or known as Kahatagahamulawatta (Government school premises), situate in the village of Dolohomuna, in the Giratalane korale of the Dewamedhi hatpattu of the Kurunegala District, in the North-Western Province, and of "The Waste Lands Ordinances of 1897, 1899, 1900, and 1903."

THE notice required by section 1 of "The Waste Lands Ordinances of 1897, 1899, 1900, and 1903," having been duly published in manner prescribed by that section in respect of the above-named land (*vide* Notice No. 7,896), and no claim having been made to the said land or to any interest therein within the period of three months from the date specified in the said notice, I, Norman Albert Hampton, Special Officer appointed under section 28 of the said Ordinances, under and by virtue of the powers vested in me in that behalf by section 2 of the said Ordinances, do hereby on this 27th day of October, 1921, order and declare that the said land, as more fully described herein below, situate in the village of Dolohomuna, in the Giratalane korale of the Dewamedhi hatpattu of the Kurunegala District, in the North-Western Province, and shown as lot 40 in block survey preliminary plan 1,723 and in the annexed diagram, and containing in extent 1 acre and 3 roods, is the property of the Crown.

*Description of the Land referred to.*

The land commonly called or known as Kahatagahamulawatta (Government school premises), situated in the village of Dolohomuna, in the Giratalane korale of the Dewamedhi hatpattu of the Kurunegala District, in the North-Western Province, containing in extent 1 acre and 3 roods, shown as lot 40 in block survey preliminary plan 1,723 and in the annexed diagram, and bounded as follows: on the north by Kahatagahamulahena claimed by J. G. Tennakoon, Ratemahatmaya; on the east by Bangalawatta sold by the Crown (T. P. 337,099), Bangalawatta claimed by C. E. Tennakoon, Ratemahatmaya; on the south by the main road from Wariyapola to Chlaw; on the west by Kahatagahamulahena claimed by J. G. Tennakoon, Ratemahatmaya.



Surveyor-General's Office,  
Colombo, January 28, 1921.

Scale of 4 Chains to an Inch.

G. K. THORNHILL,  
for Surveyor-General.

N. A. HAMPTON,  
Special Officer.

October 27, 1921.

## LAND SALES IN THE WESTERN PROVINCE.

No. 3,328, W. P.—The Assistant Government Agent, Kalutara, will on Tuesday and Wednesday, February 7 and 8, 1922, at 9 A.M., at the Horana Resthouse, put up to auction, for sale or settlement, or will otherwise dispose of, the under-mentioned portions of Crown land, in accordance with the regulations of Government regarding land sales. Sixty-five allotments of land situated in the Rayigam korale division of the Kalutara District of the Western Province.

Lot.	Name of Land.	Name of Applicant.	Name of Claimant.	Description.	Extent.		
					A.	R.	P.
Preliminary plan 13,538. Village—Olaboduwa, Kumbuke pattu.							
22949A	Agulketiya	.. Crown	.. P. Peris Appu	.. Rubber	.. 0	.. 0	.. 23*
22951A	Do.	.. do.	.. do.	.. do.	.. 0	.. 0	.. 13*
22946A	Agulketiyelanda	.. do.	.. G. Podisinno	.. Coconut	.. 0	.. 0	.. 9*
22949B	Do.	.. do.	.. do.	.. do.	.. 0	.. 0	.. 6*
22951B	Do.	.. do.	.. do.	.. do.	.. 0	.. 0	.. 6
Preliminary plan 15,254. Village—Pelpola, Kumbuke pattu.							
4627A	Muhandirangehena	.. Crown	.. Crown	.. Coconut	.. 0	.. 1	.. 3*
4627B	Do.	.. do.	.. do.	.. Jungle	.. 0	.. 2	.. 1*
Preliminary plan 16,639. Village—Ratmalgoda, Udugaha pattu.							
4	Kabaragalakanda	.. Crown	.. Advocate G. K. W. Perera, Colombo	Mud hut and rubber	0	1	5*
Preliminary plan 16,849. Village—Mawatgama, Munwattebage pattu.							
1	Laulugahawatta	.. Crown	.. W. Jamis Appu	.. Coconut	.. 0	.. 2	.. 9*
Preliminary plan 16,799. Village—Ilimbe, Munwattebage pattu.							
1	Polayalkotuwakele	.. J. D. Julis Appuhamy	.. Crown	.. Jungle	.. 1	.. 3	.. 36*
Preliminary plan 17,067. Village—Welmilla, Kumbuke pattu.							
1	Delgahaowita	.. Crown	.. W. Nonahamy and others	.. Garden	.. 0	.. 2	.. 37*
Preliminary plan 17,512. Village—Welmilla, Kumbuke pattu.							
1	Kirimeti yawala	.. D. N. P. Abeyratne	.. Crown	.. Water-hole	.. 0	.. 2	.. 10
Preliminary plan 17,108. Village—Goroggoda, Udugaha pattu.							
1	Kiripellagahalanda	.. Crown	.. A. Jamis Appu	.. Coconut	.. 1	.. 3	.. 0
2	Do.	.. do.	.. D. Thomas Vedarala	.. Rubber	.. 0	.. 2	.. 34
Preliminary plan 17,247. Village—Palannoruwa, Kumbuke pattu.							
1	Millagahakolainnekumbura	.. Crown	.. J. Welun Appu	.. Paddy	.. 0	.. 3	.. 36*
Preliminary plan 17,349. Village—Aramanagolla, Kumbuke pattu.							
1	Digaowita	.. Crown	.. K. Kornelis and others	.. Native garden	.. 0	.. 0	.. 13
2	Do.	.. do.	.. do.	.. do.	.. 0	.. 0	.. 22
3	Do.	.. do.	.. K. Manis Appu	.. Rubber	.. 0	.. 0	.. 25
4	Do.	.. do.	.. do.	.. Native garden	.. 0	.. 0	.. 21
6	Do.	.. do.	.. do.	.. do.	.. 0	.. 0	.. 25
7	Do.	.. do.	.. W. Sedris Appu and another	.. do.	.. 0	.. 0	.. 20
8	Do.	.. do.	.. K. Davith Appu and another	.. do.	.. 0	.. 0	.. 32
Preliminary plan 17,369. Village—Owitiyagala, Kumbuke pattu.							
1	Kahatagahawatta	.. Crown	.. S. Peiris Appu and others	.. Native garden and vegetable	0	0	28
2	Dangahakumbura	.. do.	.. K. Don Cornelis Appuhamy	.. Paddy field	.. 2	.. 1	.. 11
3	Ellakanda estate	.. do.	.. Ellakanda estate	.. Rubber	.. 0	.. 0	.. 16
4	Do.	.. do.	.. do.	.. do.	.. 0	.. 1	.. 39
Preliminary plan 17,398. Village—Pelpola, Munwattebage pattu.							
1	Muhandiranhena	.. D. W. Perera	.. Applicant	.. Low jungle and vegetable	1	1	18
2	Do.	.. Crown	.. D. W. Perera	.. Coconut	.. 0	.. 0	.. 20
Preliminary plan 17,435. Village—Bellapitiya, Munwattebage pattu.							
1	Seetadolakumbura	.. Crown	.. W. John Sinno	.. Deniya	.. 2	.. 3	.. 31
2	Do.	.. do.	.. do.	.. do.	.. 2	.. 1	.. 1
3	Do.	.. do.	.. W. John Sinno and another	.. Paddy field	.. 0	.. 1	.. 12
4	Do.	.. do.	.. do.	.. do.	.. 1	.. 1	.. 33
5	Do.	.. do.	.. A. Bastian and another	.. Deniya	.. 1	.. 3	.. 26
6	Do.	.. do.	.. Agiris Perera Waidyaratna	.. Paddy field	.. 1	.. 3	.. 26
7	Do.	.. do.	.. W. Simon Sinno	.. do.	.. 0	.. 2	.. 20
8	Welipotehena	.. do.	.. do.	.. Rubber	.. 0	.. 0	.. 21
9	Seetadolakumbura	.. do.	.. do.	.. Native garden	.. 0	.. 0	.. 12
10	Do.	.. do.	.. Agiris Perera Waidyaratne	.. Paddy field	.. 3	.. 0	.. 3
11	Do.	.. do.	.. do.	.. Paddy field and deniya	4	0	26

Lot.	Name of Land.	Name of Applicant.	Name of Claimant.	Description.	Extent.		
					A.	R.	P.
Preliminary plan 17,493. Village—Godigomuwa, Kumbuke pattu.							
1	Heendeniya	.. Crown	.. D. Don Girigoris	.. Native garden	..	0	2 0
2	Do.	.. D. Don Girigoris and another	.. Crown	.. Deniya	..	0	2 35
Preliminary plan 17,521. Village—Raddegoda, Munwattebage pattu.							
1	Ambiliyagalakandapaula	.. Crown	.. K. Siyadoris Appu	.. New clearing	..	0	0 35
2	Ambiliyagalakanda-paulawatta	.. do.	.. K. Siyadoris Appu and another	.. Coconut	..	0	1 8
Preliminary plan 17,513. Village—Kindelpitiya, Adikari pattu.							
1	Batadombagahalande-kattiya	.. Proctor P. A. Gunaratne of Panadure	.. Crown	.. Jungle	..	1	2 12
2	Nawaladeniya	.. do.	.. do.	.. Paddy field	..	0	0 15
Village—Welimilla, Kumbuke pattu.							
3	Malgorakagahawatta	.. Crown	.. Proctor P. A. Gunaratne, Panadure	.. Rubber	..	1	0 30
4	Do.	.. do.	.. A. Charlis Appu and others	.. Coconut	..	0	0 22
5	Do.	.. do.	.. do.	.. Chena, coconut, &c.	..	2	3 4
6	Do.	.. do.	.. do.	.. Coconut	..	1	3 14
7	Do.	.. do.	.. do.	.. do.	..	0	2 33
12	Do.	.. do.	.. H. D. C. Karunaratne	.. Coconut plants	..	1	1 3
14	Do.	.. do.	.. A. Charlis Appu	.. Chena	..	1	0 17
Preliminary plan 17,218. Village—Kandane, Munwattebage pattu.							
1	Ketakerallagahawatta	.. Crown	.. E. M. Don Siman Appuhamy	.. Jak and a well	..	0	1 9
2	Ketakerellagahawatta or Udageelawaturanakele	.. do.	.. H. Lewis Peiris	.. High jungle and jak	..	2	0 0
3	Ketakerellagahawatta alias Thekkawatta	.. do.	.. do.	.. Coconut	..	0	2 20
4	Udageelawaturanakele	.. do.	.. do.	.. High jungle	..	0	0 5
Preliminary plan 15,254. Village—Pelpola, Munwattebage pattu.							
4627	Muhandirangehena	.. Crown	.. Crown	.. To be reserved for adjoining field	..	1	0 21†
Preliminary plan 16,611. Village—Olaboduwa, Kumbuke pattu.							
2	Gorakagahakele	.. Crown	.. Crown	.. Road reservation	..	0	0 7†
7	Gorakagahalanda	.. do.	.. do.	.. Reservation for road	..	0	0 8†
Preliminary plan 17,349. Village—Aramanagolla, Kumbuke pattu.							
5	Digaowita	.. Crown	.. Crown	.. Reservation for path	..	0	0 8†
Preliminary plan 17,513. Village—Welmilla, Kumbuke pattu.							
8	Malgorakagahawatta	.. Crown	.. Crown	.. Reservation for road	..	0	0 7†
9	Do.	.. do.	.. do.	.. do.	..	0	0 3†
10	Do.	.. do.	.. do.	.. do.	..	0	0 8†
11	Do.	.. do.	.. do.	.. do.	..	0	0 13†
13	Do.	.. do.	.. do.	.. do.	..	0	0 5†

\* Re-advertised as the purchasers did not complete the payments, &c.

† Not for sale or settlement.

The upset price per acre varies from Rs. 50 to Rs. 500. Further particulars regarding these lands can be obtained from the Assistant Government Agent, Kalutara, and plans of them from the Surveyor-General.

Colonial Secretary's Office,  
Colombo, December 21, 1921.

GRAEME THOMSON,  
Colonial Secretary.

No. 3,329, W. P.—The Assistant Government Agent, Kalutara, will on Thursday, Friday, and Saturday, February 9, 10, and 11, 1922, at 9 A.M., at the Nambapanna Resthouse, put up to auction, for sale or settlement, or will otherwise dispose of, the under-mentioned portions of Crown land, in accordance with the regulations of Government regarding land sales. One hundred and eight allotments of land situated in the Rayigam korale division of the Kalutara District of the Western Province.

Lot.	Name of Land.	Name of Applicant.	Name of Claimant.	Description.	Extent.		
					A.	R.	P.
Preliminary plan 16,353. Village—Urugala, Udugaha pattu.							
1	Ittagalalanda	.. B. Namaneris and another	.. Crown	.. Jungle	..	2	1 5
2	Do.	.. —	.. do.	.. do.	..	0	3 36
Preliminary plan 17,354. Village—Urugala, Udugaha pattu.							
1	Kanuwaladeniya	.. J. Charlis and 5 others	.. Crown	.. Paddy field	..	4	0 11
2	Do.	.. do.	.. do.	.. Deniya	..	1	3 20
3	Do.	.. —	.. do.	.. do.	..	3	2 26
Preliminary plan 15,788. Village—Ingiriya, Udugaha pattu.							
6429	Nagasmandiyekelewatta	.. Crown	.. P. Cornelis	.. Coconut, &c.	..	0	2 39

Preliminary plan 17,068. Village—Kompe, Udugaha pattu.					Extent.
Lot.	Name of Land.	Name of Applicant.	Name of Claimant.	Description.	A. R. P.
1	Pinkumburewatta	Crown	G. Menchihamy	Coconut	2 0 11*
4	Radagekumbura	do.	P. Jeeris Fernando	Paddy field	0 0 39
7	Kalanchikumbura	do.	G. Damas	do.	0 2 36*
8	Kalawachchiewatta	do.	H. Suddahaluwa	Coconut	1 3 20*
16	Kalawachchikumbura	do.	Bought by M. Sinnappu and another, payment incomplete	Deniya	0 0 34*
17	Elpanakandewatta	do.	do.	Coconut	1 2 10*
Village—Ingiriya, Udugaha pattu.					
40	Nugagahawatta	Crown	Bought by M. Sinnappu and another, payment incomplete	Garden	0 3 19*
41	Do.	do.	do.	Coconut	0 2 21*
43	Delgahakumbura	do.	P. Sinnappu and another	Vegetable	0 2 22*
45	Ketakelagahawatta	do.	do.	Coconut	2 2 38*
48	Galabodawatta	do.	K. Piloris	do.	0 3 21*
49	Do.	do.	E. Davith Sinno	do.	0 1 7*
51	Kottiyawatta	do.	E. Balanis	do.	0 1 27*
52	Do.	do.	do.	do.	0 0 16*
Preliminary plan 17,282. Village—Ingiriya, Udugaha pattu.					
1	Nagasmandiyepaula	Crown	P. Don Syadoris Appu	Coconut	2 1 20
2	Nagasmandiyepaula-miriswatta	do.	do.	Rubber and coconut	0 3 19
3	Do.	do.	do.	Rubber	0 0 10
4	Do.	do.	do.	do.	0 2 1
Preliminary plan 17,332. Village—Ingiriya, Udugaha pattu.					
1	Dombagaskandewatta	Crown	R. Edwin Appu	Coconut and jak	0 0 34
2	Do.	do.	A. Don Siman Appuhamy	Cinnamon and jak	0 1 9
3	Do.	do.	do.	Coconut	0 3 3
4	Millagahawatta <i>alias</i> Dombagaskelewatta	do.	U. Podiappuhamy	do.	0 2 15
5	Millagahawatta	do.	R. A. Podiappuhamy	do.	1 2 38
Preliminary plan 16,726. Village—Kotigala, Udugaha pattu.					
1	Mattamuhena	Crown	J. Agiris Appu and another	Coconut	0 2 33
4	Do.	do.	M. D. Wijewardene	do.	0 0 20
5	Do.	do.	J. Agiris Appu and another	do.	2 0 1
9	Do.	do.	J. Araneris Appu	do.	0 0 31
11	Do.	do.	J. Wansappala	Rubber	0 0 20
Preliminary plan 17,081. Village—Kotigamgoda, Udugaha pattu.					
1	Godellapitahena	Crown	Settled on H. D. Charles, &c., but payment incomplete	Jungle	0 3 10*
2	Do.	do.	do.	New clearing	0 2 11*
3	Godellapitahenewatta	do.	do.	Coconut, &c.	2 0 36*
5	Do.	do.	do.	do.	0 2 8*
6	Do.	do.	do.	Coconut	0 0 22*
Preliminary plan 17,260. Village—Madakada, Udugaha pattu.					
1	Pitugadgihena	Crown	K. Jalis Fernando	Coconut	1 0 15
2	Do.	do.	W. Deonis	do.	0 2 24
Preliminary plan 17,072. Village—Madakada, Udugaha pattu.					
1	Muruthadeniya	Crown	K. Neris Fernando	Paddy	2 0 14
Preliminary plan 17,509. Village—Kandanapitiya, Udugaha pattu.					
1	Polgahatotawatta	Crown	R. Don Peiris Sinno	Coconut	0 2 0
2	Do.	do.	do.	do.	0 0 32
3	Kahatagahawatta <i>alias</i> Polgahatotawatta	do.	M. Aron	do.	0 2 29
4	Do.	do.	do.	do.	0 2 15
5	Polgahatotakele	do.	Crown	Chena	0 1 13
6	Kahatagahawatta <i>alias</i> Polgahatotawatta	do.	do.	Coconut	0 2 18
7	Polgahatotakele	do.	do.	Forest	0 3 34
8	Kahatagahawatta <i>alias</i> Polgahatotawatta	do.	R. Don Davith Sinno and 2 others	Coconut	0 3 0
9	Do.	do.	do.	do.	0 2 5
10	Do.	do.	R. Don Davith Sinno	do.	2 1 5
11	Do.	do.	do.	do.	0 1 22
12	Do.	do.	do.	do.	0 3 24
Preliminary plan 17,075. Village—Kandanapitiya, Udugaha pattu.					
3	Godaporagahawatta	Crown	A. Cornelis	Coconut and jak	0 2 7
4	Godaporagahahena	do.	W. Lewis	Rubber	0 1 1
5	Imbulagahakumbura	do.	W. Lewis and others	Rubber plants	2 1 0*
6	Do.	do.	R. Sedris and another	Paddy field	1 1 36*
7	Iriyagahakumbura	do.	R. Juwanis and another	do.	2 0 26*
8	Godaporagahahena	do.	R. Don Sedris	Rubber	0 1 32
10	Do.	do.	do.	do.	0 2 29
11	Do.	do.	R. Don Peiris	Coconut	0 2 23

Lot.	Name of Land.	Name of Applicant.	Name of Climant.	Description.	Extent.			
					A.	R.	P.	
Preliminary plan 17,054. Village—Kurana, Udugaha pattu.								
* 1	Ambagahawatta	.. Crown	.. J. Girinachiya and another	Coconut and jak	..	1	2	0
2	Ambagahawatta	or do.	.. I. Gironchiya and others	Jak and arecanut	..	0	2	28
3	Ambagahawatta	.. do.	.. do.	Coconut	..	0	1	2
4	Do.	.. do.	.. do.	do.	..	2	0	20
Village—Madakada, Udugaha pattu.								
5	Millagahawatta	.. Crown	.. I. Kiriya	Rubbera and coconut	2	1	11	
6	Do.	.. do.	.. I. Hendochchiya and others	Coconut, &c.	..	2	1	19
7	Do.	.. do.	.. I. Hendochchiya	do.	..	1	3	24
8	Peelugahawatta	.. do.	.. I. Podiya	do.	..	0	0	26
10	Kahatagahawatta	.. do.	.. I. Kiriya	do.	..	0	0	16
Preliminary plan 17,051. Village—Handapangoda, Udugaha pattu.								
1	Nagomuweowita	.. Crown	.. Don Julis	Owita	..	1	2	6
Preliminary plan 17,283. Village—Handapangoda, Udugaha pattu.								
1	Bogahaowita	alias Crown	.. K. Gunaraththamy and others	Rubber and manioc	..	2	1	2
2	Bogahaowita	.. do.	.. A. Hendrick Appu and another	Old garden	..	0	0	9
3	Bogahaowita	alias do.	.. do.	Old garden and jak	..	0	0	14
4	Bogahaowita	.. do.	.. B. Aranolis and another	Paddy and rubber	..	0	2	28
5	Bambugahawatta	.. do.	.. A. Bastian Appu and another	Coconut	..	0	0	4
6	Bogahaowita	.. do.	.. W. Senaris and another	Deniya	..	0	1	18
7	Do.	.. do.	.. do.	Paddy	..	0	2	24
8	Do.	.. do.	.. do.	do.	..	0	0	6
9	Do.	.. do.	.. do.	Deniya	..	0	0	30
10	Do.	.. do.	.. do.	Paddy	..	1	0	4
11	Delgahawatta	.. do.	.. H. Yasohamy and another	Coconut	..	0	0	10
12	Bogahaowita	.. do.	.. W. A. Senaris and others	Rubber	..	0	3	16
Preliminary plan 17,235. Village—Handapangoda, Udugaha pattu.								
1	Nugagahawatta	.. Crown	.. W. Girigoris Appu	Coconut	..	0	0	19
2	Halewilawatta	.. do.	.. P. Agos Sinno	do.	..	2	0	1
Village—Batugampola, Udugaha pattu.								
3	Nugagahawatta	.. Crown	.. W. Girigoris Appu	Coconut	..	0	0	28
4	Halewilawatta	.. do.	.. P. Peiris Appu	do.	..	0	3	35
5	Kahatagahawatta	.. do.	.. E. Karamanis	do.	..	0	2	13
Preliminary plan 17,100. Village—Millewa, Udugaha pattu.								
1	Mahadeniya	.. Crown	.. G. William Sinno and another	Paddy field	..	2	0	16*
2	Kolainkumbura	.. do.	.. S. Anthonis and others	do.	..	0	0	11*
3	Mahadeniya	.. do.	.. G. Deonis and others	Coconut	..	0	0	14*
4	Do.	.. do.	.. do.	Deniya	..	0	3	11
5	Do.	.. do.	.. do.	Coconut	..	0	0	12
6	Do.	.. do.	.. do.	Paddy field	..	0	2	20
7	Do.	.. do.	.. do.	Coconut	..	0	0	6
8	Do.	.. do.	.. do.	Deniya	..	0	1	15
11	Kelegahawatta	.. do.	.. Y. Podisinno and others	Coconut	..	1	2	11*
14	Do.	.. D. F. Samaratinga	.. S. Anthonis and another	Coconut	..	0	0	18*
17	Do.	.. do.	.. Purchased by M. Podinona, but payment incomplete	Low jungle	..	0	2	34*
Preliminary plan 17,268. Village—Katugalgama, Udugaha pattu.								
1	Etadelelandewatta	.. —	.. W. Babun Nona	Coconut	..	0	0	16
2	Etadelelanda	.. Crown	.. Crown	Jungle	..	1	3	25
4	Etadelelandewatta	.. —	.. M. D. Bastian and another	Coconut	..	0	0	39
Preliminary plan 17,390. Village—Wagawatta, Udugaha pattu.								
1	Rosement estate	.. Crown	.. Crown	Rubber	..	0	0	14
Preliminary plan 17,509. Village—Kandanapitiya, Udugaha pattu.								
13	Godaporagahahena	.. Crown	.. Crown	Jungle to be reserved	0	1	24†	
Preliminary plan 17,054. Village—Madakada, Udugaha pattu.								
9	Pelengahawatta	.. Crown	.. Crown	Reservation for foot-path	0	0	10†	
Preliminary plan 17,051. Village—Handapangoda, Udugaha pattu.								
2	Nagomuweowita	.. Crown	.. Crown	Reservation for foot-path	0	0	8†	
Preliminary plan 17,268. Village—Katugalgama, Udugaha pattu.								
3	Etadolalanda	.. Crown	.. Crown	Reservation for road	0	1	25†	

\* Re-advertised as the purchasers did not complete the payment.

† Not for sale or settlement.

The upset price per acre varies from Rs. 50 to Rs. 500. Further particulars regarding these lands can be obtained from the Assistant Government Agent, Kalutara, and plans of them from the Surveyor-General.

Colonial Secretary's Office,  
Colombo, December 21, 1921.

GRAEME THOMSON,  
Colonial Secretary.



No. 3,330, W. P.—The Assistant Government Agent, Kalutara, will on Monday, February 6, 1922, at 10 A.M., at the Anguruwatota Resthouse, put up to auction, for sale or settlement, or will otherwise dispose of, the under-mentioned portions of Crown land, in accordance with the regulations of Government regarding land sales. Twenty allotments of land situated in the Rayigam korale division of the Kalutara District of the Western Province.

Preliminary plan 16,777. Village—Patakada, Munwattebage pattu.						Extent.
Lot.	Name of Land.	Name of Applicant.	Name of Claimant.	Description.		A. R. P.
1	Arambakandewatta	.. Crown	.. W. Siyadoris Silva and another	Garden	..	0 3-25
2	Do.	.. do.	.. do.	do.	..	0 2 26
Preliminary plan 14,828. Village—Kennantudawa, Munwattebage pattu.						
z 26 $\frac{1}{4}$	Wewahenewatta	.. Crown	.. Mayfield estate	Rubber	..	0 0 20
z 26 $\frac{1}{2}$	Wewahena	.. do.	.. Crown	do.	..	2 3 4
e 27	Puswelahena	.. do.	.. M. W. James Perera	Coconut	..	0 2 21
Preliminary plan 17,420. Village—Kennantudawa, Munwattebage pattu.						
1	Wewahena	.. Mr. F. A. C. Tirimanna	Crown	.. Bare land	..	3 1 19
Preliminary plan 16,385. Village—Weniwelpitiya, Munwattebage pattu.						
1	Hettiyamanane	..	.. Crown	.. Scrub jungle	..	0 0 31
9	Hettiyamananedeniya	.. C. G. Silva	.. do.	.. Deniya	..	4 3 32
11	Do.	..	.. do.	.. do.	..	1 3 2
12	Hettiyamananewatta	..	.. M. Podisinno	.. Rubber	..	0 1 13
Preliminary plan 16,411. Village—Uduwara, Munwattebage pattu.						
1	Boraluketiyegodella	.. Crown	.. N. Dineris Silva and another	Native garden	..	0 1 14
3	Boraluketiyewatta	.. do.	.. H. Gunaratne	.. Coconut plants	..	0 0 38
Preliminary plan 16,463. Village—Patakada, Munwattebage pattu.						
1	Okandegodella	.. W. Pirolis Silva	.. Crown	.. Jungle	..	1 3 34
Preliminary plan 16,763. Village—Delgoda, Munwattebage pattu.						
3	Horaketiyehena	.. K. Sodilis Silva	.. Crown	.. Jungle	..	2 2 36
4	Galwetiyekele <i>alias</i> Hora-ketiye-hena	.. R. Edonis Silva	.. K. Ondoris Silva	.. do.	..	1 2 34
Preliminary plan 16,928. Village—Yatawara, Munwattebage pattu.						
1	Doraluwalalandekele	.. B. Pedrick Appu	.. Crown	.. Jungle	..	1 0 31
Preliminary plan 17,420. Village—Kennantudawa, Munwattebage pattu.						
2	Wewahena	.. Crown	.. Crown	.. Reservation for road	0 0 9*	
Preliminary plan 16,385. Village—Weniwelpitiya, Munwattebage pattu.						
2	Hettiyamananedeniya	.. Crown	.. Crown	.. Reservation for road	0 0 9*	
Preliminary plan 16,362. Village—Dombagoda, Munwattebage pattu.						
1	Kosgahawatta	.. Crown	.. H. Engo Nona	.. Native garden	..	0 1 27
2	Delgahawatta	.. do.	.. Crown	.. Bare land	..	0 0 29

\* Not for sale or settlement.

The upset price per acre varies from Rs. 50 to Rs. 500. Further particulars regarding these lands can be obtained from the Assistant Government Agent, Kalutara, and plans of them from the Surveyor-General.

Colonial Secretary's Office,  
Colombo, December 21, 1921.

GRAEME THOMSON,  
Colonial Secretary.

## LAND SALES IN THE CENTRAL PROVINCE.

No. 2,555, C. P.—The Assistant Government Agent, Matale, will on Thursday, February 16, 1922, at 1.30 P.M., at his office in Matale Kachcheri, put up to auction, for sale or settlement, or will otherwise dispose of, the under-mentioned portions of Crown land, in accordance with the regulations of Government regarding land sales. Eleven allotments of land situated in the Matale South, North, and East divisions of the Matale District of the Central Province.

Preliminary plan 7,104. Village—Kandalama.						Extent.
Lot.	Name of Land.	Name of Applicant.	Description.			A. R. P.
1	Nikapitiya	.. Hendappo	.. Chena	..	..	0 1 34*
2	Do.	..	.. do.	..	..	1 1 29
3	Do.	..	.. do.	..	..	0 0 25*
Preliminary plan 6,677. Village—Eraula.						
2	Dombawalaralagehena	..	.. Kiri Banda	.. Jungle fit for paddy	..	0 2 2
4	Do.	..	.. Kiri Banda	.. do.	..	2 1 3

		Preliminary plan 6,994. Village—Yatawatta.			Extent.	
Lot.	Name of Land.	Name of Applicant.	Description.	A.	R.	P.
1	Egodalandehena	R. B. Yatawara	Low jungle partly cleared and planted	3	3	31
2	Do.	—	Low jungle	0	0	15*
3	Kumbalkumburepillewa	—	Waste land	0	0	20*
4	Do.	—	do.	0	0	9
		Preliminary plan 6,790. Village—Nikawella.				
1	Mahadahiyagoda	Mr. J. Malcomson	Forest	8	2	19
1B	Do.	do.	Low jungle	9	1	25

\* Not for sale.

Upset price per acre Rs. 21 to Rs. 75. Further information regarding these lands can be obtained from the Assistant Government Agent, Matale, and plans of them from the Surveyor-General.

Colonial Secretary's Office,  
Colombo, December 16, 1921.

GRAEME THOMSON,  
Colonial Secretary.

**No. 2,556, C. P.**—The Government Agent, Central Province, will on Friday, March 3, 1922, at 1.30 P.M., at his office in Kandy Kachcheri, put up to auction, for sale or settlement, or will otherwise dispose of, the under-mentioned portions of Crown land, in accordance with the regulations of Government regarding land sales. Eleven allotments of land situated in the Uda Bulatgama division of the Kandy District of the Central Province.

		Preliminary plan 6,937. Village—Yatiganhulaha in Ambagamuwa korale of Uda Bulatgama.			Extent.		Upset price
Lot.	Name of Land.	Name of Applicant.	Name of Claimant.	Description.	A.	R.	P. per acre, Rs.
1	Gasnagaladeniya	—	Crown	Chena	0	0	30 40*
2	Do.	—	Baranage Nonis Appu and B. Peris Singho of Kaltgala	Garden contains tea and rubber trees 8 to 10 years old with a few coconut trees about the same age	3	3	10 306*
3	Do.	—	do.	Paddy field	0	0	30 156*
4	Do.	—	do.	Garden contains plantain bushes	0	0	7 45*
5	Do.	—	do.	Garden contains tea and rubber trees 8 to 10 years old with a few coconut trees about the same age	1	1	23 306*
6	Do.	—	do.	Chena	4	0	30 40*
9	Kannaiyagalawatta	—	Crown (encroachment by Y. L. M. Dinahamy)	Garden contains tea and rubber trees 6 to 8 years old with a few jak trees 15 to 20 years old	0	0	15 306*
10	Do.	—	do.	Garden contains tea and rubber trees 1 to 8 years old	0	0	1 306*

		Preliminary plan 7,092. Village—Warakawa in Pasbage korale of Uda Bulatgama.			Extent.		
Lot.	Name of Land.	Name of Applicant.	Name of Claimant.	Description.	A.	R.	P.
3	Dangahamuladeniya	S. M. A. Sussepulle	Crown	Deniya	0	0	12 46
4	Do.	do.	do.	do.	0	1	21 46

		Preliminary plan 6,782. Village—Weligampola in Pasbage korale of Uda Bulatgama.			Extent.		
Lot.	Name of Land.	Name of Applicant.	Name of Claimant.	Description.	A.	R.	P.
4	Galbodakele	Mr. R. E. N. Dickinson of Hynford estate	Crown	Lantana and low scrub	1	3	15 100*

\* Re-advertised.

Further particulars regarding these lands can be obtained from the Government Agent, Central Province, and their plans from the Surveyor-General.

Colonial Secretary's Office,  
Colombo, December 17, 1921.

GRAEME THOMSON,  
Colonial Secretary.

**No. 2,557, C. P.**—The Government Agent, Central Province, will on Tuesday, February 21, 1922, at 1.30 P.M., at his office in Kandy Kachcheri, put up to auction, for sale or settlement, or will otherwise dispose of, the under-mentioned portions of Crown land, in accordance with the regulations of Government regarding land sales. Five allotments of land situated in the Pata Dumbara and Udapalata divisions of the Kandy District of the Central Province.

		Preliminary plan 7,009. Village—Welapahala in Wena-arua korale of Pata Dumbara.			Extent.		Upset price
Lot.	Name of Land.	Name of Applicant.	Name of Claimant.	Description.	A.	R.	P. per acre, Rs.
1	Delsiyambalawehena	—	A. Stambo and A. M. Medduma Banda jointly.	Chena newly cleared	12	1	7 27*
		Preliminary plan 6,161. Village—Arattana in Palis pattu west of Pata Dumbara.					
467	Dikhenepatana also John's Hill estate	—	Crown (encroachment by the heirs of late Carthigesupulle.	Tea about 5 years old	0	0	15 36*

Lot.	Name of Land.	Name of Applicant.	Description.	Extent.			Upset price per acre, Rs.
				A.	R.	P.	
467½	Dikhenepatana also John's Hill estate	—	—	0	0	13	—*†
Preliminary plan 6,839. Village—Delpitiya in Kandukara Ihala korale of Udapalata.				Claimant—Crown.			
3	Upputasi estate	—	Contains tea 10 years old	0	0	5.81	506*
Preliminary plan 6,655. Village—Mulgama in Kandukara Pahala korale of Udapalata.				Claimant—Crown.			
4	Horagahapatana	Panawelagedara Pina	Forest and patana	2	0	3	66*

\* Re-advertised.

† To be reserved.

Further particulars regarding these lands can be obtained from the Government Agent, Central Province, and their plans from the Surveyor-General.

Colonial Secretary's Office,  
Colombo, December 20, 1921.

GRAEME THOMSON,  
Colonial Secretary.

## LAND SALES IN THE EASTERN PROVINCE.

No. 1,544, E. P.—The Assistant Government Agent, Trincomalee, will on Tuesday, February 14, 1922, at 10 A.M., at the Village Tribunal Court at Mutur, put up to auction, for sale or settlement, or will otherwise dispose of, the under-mentioned portions of Crown land, in accordance with the regulations of Government regarding land sales. Sixty-nine allotments of land situated in the Koddiyar pattu division of the Trincomalee District of the Eastern Province.

Lot.	Name of Land.	Name of Applicant.	Description.	Extent.			Upset price per acre, Rs.
				A.	R.	P.	
Preliminary plan 5,496. Village—Sampur.							
1	Puliadialaveray	Encroachment by heirs of V. Pathinian and V. Chellappa	Paddy field	2	0	10	—*
2	Nasuvankeethuvayal	Encroachment by heirs of V. Pathinian and V. Veluppillai	do.	0	1	23	—*
3	Vannankeethuvayal	Encroachment by Theivanai and others	do.	0	2	7	—*
4	Pulavankeethuvayal	Ditto S. Rasaiya and others	do.	0	1	17	—*
5	Konnayarkeethuvayal	Ditto K. Ilayatampi	do.	0	0	13	32
6	Sitharkeethuvayal	Ditto K. Subramaniam	do.	0	0	25	—*
7	Do.	do.	do.	0	1	9	—*
8	Ummayathalamkeethu	Ditto heirs of V. Pathinian and others	do.	0	1	7	—*
9	Do.	do.	do.	0	0	29	—*
10	Munavaramvayal	Ditto M. Sanmugam and others	do.	0	0	22	—*
11	Do.	Ditto M. Pattiniyan and others	do.	1	3	24	—*
12	Ummayathalamkeethu	Ditto Marimuttu and others	do.	0	2	11	—*
13	Pallialaveray alias Ethalaiivayal	Ditto S. Vyrarnuttu	do.	0	0	30	16
14	Nochchiadivayal	Ditto K. Chellappa	do.	0	1	23	—*
15	Kongapanichchanvayal	Ditto K. Nachipillai	do.	0	3	5	—*
16	Kongapanichchanalaveraykeethuvayal	Ditto S. Muthukkumaru	do.	0	1	25	—*
17	Puthiravannankeethu	Ditto V. Kaliappan and others	do.	0	0	30	—*
18	Punnaiadikeethu	Ditto S. Sinnapillai and others	do.	0	1	7	—*
19	Seerankeethu	Ditto Thangamma and others	do.	0	1	25	—*
20	Nochiadikeethu	Ditto S. Rasaiya and others	do.	0	1	3	—*
21	Mavadikeethu	Ditto heirs of Pathiniyar	do.	0	0	35	—*
22	Ithiadikeethu	Ditto S. Konamalai	do.	0	1	4	—*
23	Mavadikeethu	Ditto K. Konamalai and others	do.	0	0	26	—*
24	Panaidikeethu	Ditto K. Pathakuddi and another	do.	0	0	29	—*
25	Thalaiadikeethu	Ditto T. Kathiravelu	do.	0	2	8	—*
26	Do.	Ditto K. Aiyadurai	do.	0	0	28	—*
27	Do.	Ditto K. Subramaniam	do.	0	0	29	—*
28	Thandailkeethu	Ditto M. Kathamuttu	do.	0	0	28	—*
29	Kiladikeethu	Ditto heirs of V. Pathiniyar	do.	0	0	33	—*
30	Panichchaiadikeethu	Ditto K. Kanagasabai	do.	0	1	23	—*
35	Neeliadappankeethu	Ditto K. Konamalai and others	do.	0	1	11	—*
36	Ammaniyavayal	Ditto M. Vyrarnuttu and others	do.	0	3	5	—*
37	Panichchaiadivayal	Ditto K. Kanagasabai	do.	0	2	25	—*
38	Orankenikeethu	Ditto M. Kathamuttu and others	do.	0	1	1	—*
40	Peruvayal	Ditto K. Veluppillai	do.	1	2	37	—*
41	Marumakkanachiyavayal	Ditto heirs of Pathiniyar	do.	1	0	0	—*
42	Adappanvayal	Ditto Nagamuttu and others	do.	0	1	37	—*
43	Amampallamvayal	Ditto heirs of V. Pathiniyar	do.	0	3	8	—*
44	Valankariapparkeethuvayal	do.	do.	0	2	26	—*
45	Odayavayal	Ditto K. Konamalai and others	do.	0	0	22	—*
46	Naduthoraikkeethu	Ditto M. Kathamuttu	do.	0	2	32	—*
47	Keralakariappar	Ditto T. Katiravelu and others	do.	0	2	13	—*
48	Odayavayal	Ditto K. Konamalai and others	do.	0	1	5	—*
49	Do.	do.	do.	0	1	14	—*
50	Do.	do.	do.	0	1	3	—*

Lot.	Name of Land.	Name of Applicant.	Description.	Extent.			Upset price per acre, Rs.
				A.	R.	P.	
51	Kandankeethuvayal ..	Encroachment by T. Katiravelu and others	Paddy field	0	1	35	—*
52	Karuthapodiyavayal	Ditto heirs of V. Pathiniyar and others	do.	0	2	11	—*
53	Orapodiyavayal ..	Ditto P. Velayutam and others	do.	0	2	19	—*
54	Kalikuttiyakeethu ..	Ditto T. Konamalai and others	do.	0	3	37	—*
55	Pambapodiyakeethu ..	Ditto heirs of V. Pathiniyar and others	do.	0	1	22	—*
56	Do.	Ditto V. Nannitampi and others	do.	0	2	18	—*
57	Kurukalvayal ..	Ditto K. Kalippillai	do.	0	2	28	—*
Preliminary plan 5,497. Village—Kunettivu.							
1	Pulichakombankeethuvayal <i>alias</i> Kurukalvayal	Encroachment by W. Sellappa and another	Paddy field	0	2	2	—*
2	Do.	do.	do.	0	1	37	—*
3	Arasaiadivayal ..	Ditto A. Konamalai	do.	0	3	33	—*
4	Naramadappankeethuvayal	Ditto Annamma	do.	0	1	29	—*
5	Arasaiadivayal ..	Ditto I. Konamalai and others	do.	1	1	3	—*
6	Adahiliadappankeethuvayal	Ditto K. Pathiniyar	do.	0	1	24	—*
7	Poovarasaiadikeethuvayal	Ditto K. Kanapathy and others	do.	0	1	25	—*
8	Vannankeethuvayal ..	Ditto Sennappillai and others	do.	0	1	21	—*
9	Maruthaiadyvayal ..	Ditto V. Katiravelu and others	do.	1	0	1	—*
10	Ilupaiadikeethuvayal ..	Ditto S. Umaiathai	do.	0	0	33	—*
11	Poovarasaiadikeethuvayal	Ditto heirs of P. Kaliappan	do.	0	1	7	—*
12	Do.	Ditto M. Singaram and others	do.	0	0	35	—*
13	Mudvankeethuvayal ..	Ditto N. Konamalai and others	do.	0	2	16	—*
14	Kokkutivuvayal ..	Ditto V. Kalikuddy and others	do.	2	1	3	—*
22	Mavadivalavu, Panaiadivalavu, &c.	Ditto M. Vyrarnuttu and others	do.	1	0	6	—*
23	Ilupaiadivalavu, Wahaiadivalavu, &c.	Ditto Kanagamma and others	do.	1	1	1	—*
59	Kevuliyavattavanvayal	Ditto K. Annamma	do.	0	1	16	30

\* For settlement.

Further information regarding the above lands can be obtained from the Assistant Government Agent, Trincomalee, and plans of them from the Surveyor-General.

Colonial Secretary's Office,  
Colombo, December 19, 1921.

GRAEME THOMSON,  
Colonial Secretary.

## LAND SALES IN THE NORTH-WESTERN PROVINCE.

No. 2,187, N.W. P.—On Monday, February 13, 1922, at 10 A.M., the Assistant Government Agent for the Districts of Puttalam and Chilaw, will put up for sale or settlement, at his office in Chilaw, the under-mentioned portions of Crown land, on the terms authorized by Government. Thirty-eight allotments of land situated in the Demala hatpattu division of the Puttalam District and Pitigal korale northern and southern divisions of Chilaw District of the North-Western Province.

Lot.	Name of Land.	Name of Applicant.	Description.	Extent.			Upset price per acre, Rs.
				A.	R.	P.	
Final village plan 1,787. Village—Minikukula.							
1	Nerawiyawala ..	—	Water-hole	0	3	28	—*
3	Ela ..	—	Stream	0	0	14	—*
4	Minikukule-ebba ..	—	Water-hole	6	2	29	—*
5	— ..	—	Cart track	0	0	3	—*
6	Ela ..	—	Stream	0	0	17	—*
9	— ..	—	Cart track	0	2	15	—*
14	Ela ..	—	Stream	0	0	8	—*
17	— ..	—	Cart track	0	0	3	—*
23	— ..	—	Path	0	0	16	—*
24	Minikukuleattanduwewa	—	Jungle	16	3	13	35
25	Palugahahena ..	—	Chena	0	3	19	25
27	Do. ..	—	Stream reservation	2	2	6	—*
29	Yoda-ela ..	—	Stream	0	3	4	—*
30	Minikukuleattanduwewa	—	Stream reservation	2	1	16	—*
31	Do. ..	—	do.	2	2	27	—*
32	Do. ..	—	Jungle	2	0	36	35
Preliminary plan 4,453. Village—Wirapandiyana.							
2555	Wirapandiyanekele ..	—	Reservation for road	0	1	25	—*
2556	Do. ..	—	Chena	70	2	4	75
2557	Do. ..	—	do.	2	2	19	75
2557½	Do. ..	—	Reservation for tank	1	2	0	—*
2558	Do. ..	—	Reservation for Deduru-oya	15	3	35	—*
2560	Do. ..	—	do.	0	1	26	—*

Lot.	Name of Land.	Name of Applicant.	Description.	Extent.			Upset price per acre, Rs.
				A.	R.	P.	
Preliminary plan 4,679. Village—Erunwala.							
1	Erunwalakele	S. M. Appurala and others	Jungle	18	0	0	125
2	Do.	do.	do.	10	3	37	125
Preliminary plan 5,008. Village—Karukkuliya.							
1	Kotuwelekele	—	Reservation for road	0	0	18	—*
2	Do.	C. G. H. Herathami	Scrub jungle	0	3	29	40
3	Do.	W. Peduru Fernando	do.	1	0	8	40
4	Do.	D. M. Ungurala Appuhami	do.	0	3	35	40
5	Pusmorakele <i>alias</i> Mahawelapahalakele <i>alias</i> Karukkuliya	W. Peduru Fernando	do.	1	0	10	50
Advance extract of block survey plan 79. Village—Eliwitiya.							
50	Eliwitiyakele	W. W. Elaris Fernando and another	Forest	7	0	30	210
51	Do.	do.	Reservation for road	0	0	10	—*
48	Paluwattekatuwahena	Kirahenayalage Puncheda	Jungle	2	0	8	205
49	Do.	—	Reservation for road	0	0	10	—*
Preliminary plan 2,392. Village—Adippola.							
g 1173½	Tittawelahena	—	Coconut garden 3-14 years old	3	0	17	268'81

Preliminary plan 5,005. Village—Medagoda.							
1	Madangahawatta and Dannotta	—	Reservation for oya	1	1	18	—*
2	Do.	H. M. Martelis Appuhami and another	Jungle	1	0	32	125
3	Do.	—	Reservation for Gansabhawa road	0	0	37	—*
4	Do.	H. M. Martelis Appuhami and another	Jungle	0	3	15	50

N.B.—(1) Lots marked \* are not for sale.

(2) Lots in final village plan 1,787 lie either side of Puliyankulama-Podielpota road, branching off from Mandalana-Andigama road.

(3) Lots in preliminary plan 4,453 are situated bordering Sippikalama-Vilattawa road on the south-west, Deduru-oya on the north and east, and Wirapandiyana-eba on the south.

Further information regarding the above lands can be obtained from the Assistant Government Agent of Puttalam and Chilaw, and plans of them from the Surveyor-General.

Colonial Secretary's Office,  
Colombo, December 20, 1921.

GRAEME THOMSON,  
Colonial Secretary.

No. 2,188, N.W. P.—The Government Agent, North-Western Province, will on Friday, February 10, 1922, at 1 p.m., at his office in Kurunegala Kachcheri, put up to auction, for sale or settlement, or will otherwise dispose of, the under-mentioned portions of Crown land, in accordance with the regulations of Government regarding land sales. Twenty allotments of land situated in the Dambadeni hatpattu of the Kurunegala District of the North-Western Province.

Lot.	Name of Land.	Name of Applicant.	Description.	Extent.			Upset price per acre, Rs.
				A.	R.	P.	
Final village plan 232. Village—Pahala Medagoda in Udukaha korale north.							
16B	Wekumburewatta	—	Coconut garden, encroachment by A. M. Jeewathami	0	1	4	100
16c	Makullewatta	—	Coconut garden, encroachment by R. M. Mudalihami	0	1	6	100
16D	Cart track	—	Reservation for road	0	0	18	—*
16E	Helwilia estate	—	do.	0	0	4	—*
19A2	Bulugahamulawatta	—	do.	0	0	9	—*
10J	Talgahamulahena	A. M. Ukku Banda	Chena	0	3	37	55
10J1	Talgahamulawatta	—	Coconut garden, encroachment by Mr. James P. Fernando	0	0	19	100
10J2	Godellandawatta	—	Coconut garden, encroachment by R. M. Appuhami	0	0	24	100
Final village plan 453. Village—Kosinna in Udukaha korale south.							
8	Kosinnawewa	J. Clement Perera of Regent street, Colombo	Tank and bund now planted with coconuts	1	2	18	150
Final village plan 447. Village—Galgamuwa in Udukaha korale east.							
84B	Kadurugollamukalana	Kirihamy Arachchi	Forest	14	0	10	90
84½A	Do.	do.	Old bed of ela now forest	0	0	3	90
84½B	Ela	—	Ela, to be reserved	0	0	16	—*
145A	Do.	—	do.	0	0	3	—*
145B	Kadurugollemukalana	Kirihamy Arachchi	Forest	0	0	5	90
163J2	Pitaolawellapillewa	—	Coconut garden, encroachment by J. M. Mudalihamy	0	0	26	200
Final village plan 410. Village—Welgamuwa in Udukaha korale east.							
28c	Godellapitahena	H. M. Punchirala	Chena	2	1	31	40

Final village plan 556. Village—Dambadeniya in Uduka korale west.					Extent.		Upset price	
Lot.	Name of Land.	Name of Applicant.	Description.	A.	R.	P.	per acre,	Rs.
1	Waduwa ketugala ..	—	Rock (with ruins) ..	9	1	2	—*	
1A	Do. ..	—	Coconut garden, encroachment by M. M. Punchi Appuhamy	0	0	31	200	
9	Katgala ..	—	Rock ..	7	0	36	—*	
9A	Do. ..	W. M. Mudiyanse Vedarala and Lianoris Appuhamy	Coconut garden, encroachment by W. M. Mudiyanse Vedarala	2	3	0	200	
9B	Do. ..	—	Coconut garden, encroachment by Edirisinghepedige Sendiriya Veda	0	1	30	150	
9C	Do. ..	—	Jungle ..	1	2	28	50	
9D	Do. ..	—	Coconut garden, encroachment by Kaluachchilage Appuhamy of Dambadeniya	0	1	12	160	
Village—Dambadeniya in Uduka korale east.								
9E	Katgala or Kandehena ..	—	Chena partly cleared (and rock) with 1 coconut tree, encroachment by Edirisingpedige Sendiriya Veda	2	1	5	120	
55	Waduwa ketugala ..	—	Rock ..	3	3	3	—*	
55A	Do. ..	—	Coconut garden, encroachment by M. Guruwa	0	0	7	150	
Advance extract No. 1 of block survey preliminary plan 616. Village—Godigomuwa in Udupola Otota korale.								
1	Galkandemukulana ..	M. Ukkubanda, ex Korala of Panaliya	Forest ..	3	0	33	110	
Final village plan 419. Village—Wadawa in Uduka korale east.								
24Q	Gallindahena ..	A. M. Mudalihamy and P. M. Banda	Chena ..	5	2	5	83	

\* Not to be sold.

Further information regarding these lands may be obtained from the Government Agent, North-Western Province, and their plans from the Surveyor-General.

Colonial Secretary's Office,  
Colombo, December 20, 1921.

GRAEME THOMSON,  
Colonial Secretary.

## LAND SALES IN THE NORTH-CENTRAL PROVINCE.

No. 2,179, N.C. P.—The Government Agent, North-Central Province, will on Tuesday, February 7, 1922, at 1 p.m., at the Anuradhapura Kacheheri, put up to auction, for sale or settlement, or will otherwise dispose of, the under-mentioned portions of Crown land, in accordance with the regulations of Government regarding land sales. Twenty-nine allotments of land situated in the Nuwaragam and Kalagam palatas of the Nuwarakalawiya district in the North-Central Province.

Final topo plan 2. Village—Kuda Nikawewa in Wilachchiya korale.					Extent.		Upset price	
Lot.	Name of Land.	Name of Applicant.	Description.	A.	R.	P.	per acre,	Rs.
1A	Kongahahena ..	K. Appurala	Chena ..	1	0	13	16	
Final topo plan 5. Village—Katupatwewa in Wilachchiya korale.								
1c	Katupatwewekele ..	P. Wannihamy	Low jungle ..	5	2	5	21	
Final village plan 4. Village—Kunchikulama in Kalagam korale south.								
1i	Kongahahena ..	Suddana, Vel-Panikkiya and another of Ham-millewa	Jungle fit for paddy ..	5	0	28	19	
1k	Talgahahena ..	I. Wannihamy	Chena ..	1	0	21	18	
1L	Do. ..	—	Waste land ..	0	0	35	17	
Final village plan 297. Village—Kadahatawewa in Nuwaragam korale.								
3k	Kotawewawela ..	—	Paddy field (encroachment by B. Ranhamy and others of Nambadawewa)	0	2	32	30	
Final village plan 573. Village—Kirigollewa in Kadawat korale.								
13N	Millagahahenamukulana, Kirigollewakele, Weeragahaidama alias Panakkagahaidama	V. Kirihami of Wadiwewa	High jungle ..	1	0	5	24	
22H	Yoda-ela-addaralanduकेle alias Diulgahaidama	—	Low jungle ..	1	1	26	24	
Final village plan 642. Village—Hiralugama in Kadawat korale.								
1s	Hinnapitahena ..	—	Chena (encroachment by S. Kapurala)	0	0	22	21	

Lot.	Name of Land.	Name of Applicant.	Description.	Extent.			Upset price per acre, Rs.
				A.	R.	P.	
Final village plan 702. Village—Hiriyalagama in Wilachchiya korale.							
1A	Ihalahiriyalagamakele	S. Jamba	Forest	3	0	3	26
1C	Do.	do.	High jungle	1	0	4	26
1D	Ihalahiriyalagamakele <i>alias</i> Palu-hiriyalagamakele	K. P. Walliya Henaya and three others	do.	3	0	26	26
4A	Paluhiriyalagamamukalana	do.	do.	0	1	33	26
Final village plan 733. Village—Siwalapitiya in Wilachchiya korale.							
35B	Welkatuwa	A. Banda, Vel-Vidane	Chena	1	3	28	21
35C	Do.	A. Punchirala	do.	2	0	18	21
33C	Siwalapitiyakele	M. Thewahamy	do.	1	3	8	21
Final village plan 734. Village—Dunumadalewa in Wilachchiya korale.							
4C	Hakurupitiya	P. B. Badderala, Pansal Lekama of Weerasole	Chena	1	0	2	16
Final village plan 758. Village—Rotapokuna in Kanadara korale.							
61	Kamatagalehena	—	Chena	2	2	2	21
64A	Kamatagalehenyaya	T. A. Appuhamy	do.	1	0	13	21
Final village plan 740. Village—Madurupitiyagama in Nuwaragam korale.							
47B	Open land	—	Waste land (encroachment by Nambiralage Appurala)	0	0	4	30
Final village plan 568. Village—Sippewa in Kadawat korale.							
2Z	Sippewalanda	B. Punchirala, Vel-Vidane	Chena	0	3	25	22
2AA	Do.	K. B. Punchirala, Vel-Vidane	do.	0	3	33	22
Final village plan 684. Village—Ihala Keditokkuwa in Wilachchiya korale.							
18A	Godawalayaya	P. Kawrala, Vel-Vidane	Chena	0	3	36	21
Final village plan 725. Village—Ihala Maragahawewa in Wilachchiya korale.							
15I	Habawewelanda	—	Chena	0	2	25	21
15J	Do.	M. U. Appuhamy	do.	0	3	33	21
15L	Do.	P. Wannihamy and another	do.	3	0	17	21
15A1	Talgahalanda	V. H. Nanhamy	do.	1	0	5	21
27A	Kiwulewewehenyaya	M. V. Mantrihamy	do.	0	1	35	21
27B	Do.	V. H. Nanhamy	do.	1	0	9	21

Further particulars regarding these lands can be obtained from the Government Agent, North-Central Province, and plans of them from the Surveyor-General.

Colonial Secretary's Office,  
Colombo, December 15, 1921.

GRAEME THOMSON,  
Colonial Secretary.

No. 2,180, N.C. P.—The Government Agent, North-Central Province, will on Monday, February 13, 1922, at 1 P.M., at the Anuradhapura Kachcheri, put up to auction, for sale or settlement, or will otherwise dispose of, the under-mentioned portions of Crown land, in accordance with the regulations of Government regarding land sales. Forty allotments of land situated in the Kalagam and Hurulu palatas of the Nuwarakalawiya district and Sinhala pattu of the Tamankaduwa district of the North-Central Province.

Lot.	Name of Land.	Name of Applicant.	Description.	Extent.			Upset price per acre, Rs.
				A.	R.	P.	
Preliminary plan 3,818. Village—Kadurugaskada in Kalpe korale.							
362	Siyambalagahaidama	Menikrala, Vel-Vidane	Low jungle fit for garden	0	3	32	18.50
Preliminary plan 5,486. Village—Karambewatta in Maminiya korale.							
1	Godagamayagamakele	Ranhamy, Vel-Vidane and others	Jungle fit for paddy	4	1	3	23.50*
Preliminary plan 5,574. Village—Italwetunuwewa in Kalpe korale.							
1	Karuwalagahaidama	K. T. Naura	do.	1	0	14	53
Preliminary plan 5,583. Village—Wattewewa in Kunchuttu korale.							
1	Mailagahaidama	Sheik Muhammadu Careem	Chena	0	2	5	20
2	Iginigahaidama	do.	Open land	0	0	24	20
4	Do.	do.	Open land and low jungle	0	0	30	20
5	Do.	do.	Open land contains a temporary hut, held on lease by P. A. Habibu	0	0	18	20
Preliminary plan 5,664. Village—Galatabendiwewa in Negampaha korale.							
3	Akkarawela	—	Paddy field (encroachment by Mantiriage Silpa and others)	0	2	4	21
Preliminary plan 5,674. Village—Amunukole in Matombuwa korale.							
1	Dambagahaidama	P. A. Benedik Appu and another of Alagollewa	Jungle and forest fit for paddy	8	2	21	19
Preliminary plan 5,681. Village—Todamaduwa in Uddiyankulam korale.							
4	Palugahaidama	P. Kiri Banda	Jungle fit for paddy	5	0	15	36
5	Deduwagahayaya	B. Appurala	do.	4	3	32	23

Lot.	Name of Land.	Preliminary plan 5,689. Village—Kirigollewa in Kalpe korale. Name of Applicant.	Description.	Extent.		Upset price per acre, Rs.
				A.	R. P.	
5	Dambagahaidama	—	Jungle fit for paddy	0	2 10	16
8	Do.	A. Kapurala	do.	9	2 19	18.50
Preliminary plan 5,691. Village—Manakete in Kiralowa korale.						
3	Kolabunnagamakele	P. M. Kapuruhami, Vel-Vidane	Chena fit for paddy	9	2 33	20
4	Andaruwalahena	—	Chena fit for paddy (cleared by B. Panchirala of Maneruwa)	1	3 20	16
Preliminary plan 5,719. Village—Pattilapuwewa in Mahapotana korale.						
2	Palugaha-akkaraya	U. V. Hapuwa and 6 others	Chena and jungle fit for paddy	6	2 26	23
3	Kumbukgaha-akkaraya	H. Menika and 6 others	Chena fit for paddy	6	2 29	23
Preliminary plan 5,721. Village—Kohombagaskada in Kalpe korale.						
1	Diulgahaidama	K. D. Kiriya Duraya and 19 others	Jungle fit for paddy	9	2 32	16
2	Ditto <i>alias</i> Diulgaha-akkaraidama	B. Kiriya and 20 others	do.	6	1 26	16
3	Diulgaha-akkaraidama	K. D. Ukkuwa, <i>ex-Vel-Duraya</i> and 19 others	do.	1	2 18	16
Preliminary plan 5,740. Village—Rotawewa in Sinhala pattu.						
2	Kohombagahaidama <i>alias</i> Kongaha-accaraidama	W. Kapurala Lekama and 5 others	Land fit for paddy	6	2 3	20
Preliminary plan 5,755. Village—Kolongaswewa in Uddiyankulama korale.						
1	Dambagahaidama	V. Kandate and another	Jungle fit for paddy	2	3 6	16
Preliminary plan 5,758. Village—Panwella in Mahapotana korale.						
3	Viharagalakele	—	Jungle fit for paddy	2	1 30	20
Preliminary plan 5,759. Village—Gomarayankadawala in Uddiyankulam korale.						
1	Dambagahaidama	A. Meerasa	Cleared land contains coconut trees	1	0 2	23.50
Preliminary plan 5,765. Village—Ihala Olugollewa in Uddiyankulam korale.						
2	Palugahaidama	M. L. Velate, Vel-Vidane of Digan Hamillewa and 9 others	Jungle fit for paddy	9	2 1	21
Preliminary plan 5,766. Village—Udangawa in Uddiyankulam korale.						
1	Panakkagahaidama	T. B. Ukku Banda and 2 others of Siwalakulama	Jungle fit for paddy	6	0 15	22
3	Lunuwaranagahaidama	K. Appuhami Sahakara of Siwalakulama	Paddy field	0	0 18	16
4	Do.	do.	do.	0	3 8	16
Preliminary plan 5,776. Village—Pallekagama in Kalagam korale south.						
3	Wadibima	—	Paddy field (encroachment by K. K. Tikiri Appu and others)	0	0 15	45
Preliminary plan 5,782. Village—Pahala Olugollewa in Uddiyankulam korale.						
3	Kumbukgahaidama	K. V. Malhami of Digan Hamillewa	Jungle fit for paddy	0	3 30	16
Village—Digan Hamillewa in Uddiyankulam korale.						
6	Dambagahaidama	R. G. Bandappu and 3 others	Chena fit for garden	1	0 13	21
Village—Pahala Alugollewa in Uddiyankulam korale.						
7	Dambagahaidama	—	Paddy field (encroachment by K. V. Vge. Wannihami, Vel-Vidane)	0	0 39	30
10	Mailagahaidama	K. V. Ukkurala, <i>ex Arachehi</i>	Jungle fit for paddy	0	3 35	21
Village—Digan Hamillewa in Uddiyankulam korale.						
11	Dambagahaidama	Velate, Vel-Vidane and 2 others	Jungle fit for paddy	3	0 10	16
Preliminary plan 5,788. Village—Keleharambawa in Kalagam korale north.						
4	Accarabima	—	Paddy field and small portion of jungle (encroachment by Mudalihami Vedarala and others)	0	2 2	50
Preliminary plan 5,768. Village—Kebitigollewa in Kunchuttu korale.						
1	Dambagahaidama	B. M. Abayapala	Chena fit for paddy	1	0 2	17
3	Mailagahaidama	—	Paddy field (encroachment by Appurala, <i>ex Vel-Vidane</i> and others)	0	0 39	30
Preliminary plan 5,775. Village—Araluwewa in Uddiyankulam korale.						
1	Dambagahaidama	B. Kapuru Banda of Siwala-kulama	Jungle fit for paddy	0	3 11	16
Preliminary plan 5,786. Village—Perimiyankulama in Ulagalla korale.						
3	Dambagaha-akkaraya	—	Paddy field (encroachment by Banda and others)	0	0 31	30
Preliminary plan 4,414. Village—Panwellewa in Kunchuttu korale.						
2044	Kadurugahaidama	K. Appurala (purchaser, A. Kandate of Kelepuliyankulama)	Paddy field and low jungle	1	2 37	22*

\* This lot was sold on July 25, 1921, but is advertised for re-sale, as the purchaser has failed to fulfil the conditions of the sale.

Further particulars regarding the above lands can be obtained from the Government Agent, North-Central Province, and plans of them from the Surveyor-General.

Colonial Secretary's Office,  
Colombo, December 21, 1921.

GRAEME THOMSON,  
Colonial Secretary.



## LAND SALES IN THE PROVINCE OF SABARAGAMUWA.

No. 1,062, P. of S.—The Government Agent, Province of Sabaragamuwa, will on Monday, February 6, 1922, at 1.30 P.M., at his office in Ratnapura, put up to auction, for sale or settlement, or will otherwise dispose of, the under-mentioned portions of Crown land, in accordance with the regulations of Government regarding land sales. Thirty-seven allotments of land situated in the Ratnapura District of the Province of Sabaragamuwa.

Preliminary plan 2,793. Village—Gilimale South, Kuruwiti korale.						Extent. A. B. P.	Upset price per acre, Rs.
Lot.	Name of Land.	Name of Applicant.	Name of Claimant.	Description.			
1	Pankumburehena ..	—	.. Crown, disputed by K. G. Hendrick Appuhamy	Rubber about 2 years old	12 0 4	—	
2	Do. ..	—	.. do. ..	Chena ..	1 2 20	—*	
3	Do. ..	—	.. do. ..	Part of the old road ..	0 0 6	—	
5	Andelledolamukalana	—	.. Crown, disputed by N. Siribohamy	Forest ..	0 0 22	—†	
6	Andelledolawatta ..	—	.. do. ..	Garden over 30 years old containing a mud hut	0 0 32	—	
7	Andelledolahena and Pankumburehena	—	.. Crown, disputed by K. G. Hendrick Appuhamy	Chena ..	1 0 5	—‡	
8	Do. ..	—	.. Crown ..	do. ..	0 1 0	—	
9	Do. ..	—	.. do. ..	Part of old road ..	0 0 39	—	
10	Do. ..	—	.. Crown, disputed by K. G. Hendrick Appuhamy	Chena ..	0 0 3	—§	
11	Pankumburaudahahenawatta	—	.. Crown, disputed by S. R. Weerasuriya and others	Garden contains coconuts about 12 years	0 0 7	—	
12	Do. ..	—	.. do. ..	Part of old road, now a garden	0 0 6	—	
13	Do. ..	—	.. Crown, claimed by S. R. Weerasuriya and others	Garden contains coconuts about 12 years	0 0 1	—	
14	Do. ..	—	.. Do. ..	do. ..	0 0 3	—	
15	Do. ..	—	.. Crown, disputed by K. G. Hendrick Appuhamy	do. ..	0 1 3	—	
16	Pankumbureudahahena	—	.. do. ..	High jungle ..	0 1 11	—	
17	Do. ..	—	.. S. R. Weerasuriya ..	Garden contains coconuts 7 years old	0 0 10	—	
18	Pankumbureudahahenawatta	—	.. Crown, disputed by S. R. Weerasuriya	Coconuts about 9 years old and a permanent building	0 1 0	—	
19	Pankumbureudahahena	—	.. do. ..	High jungle ..	0 1 14	—	
20	Do. ..	—	.. S. R. Weerasuriya ..	Part of old road, now garden contains coconuts plants 7 years old	0 0 4	—	
21	Pankumbureudahahenawatta	—	.. Crown, disputed by S. R. Weerasuriya	Part of old road, now garden contains coconut plants 9 years old	0 0 3.5	—	
22	Do. ..	—	.. do. ..	Garden contains coconut trees 9 years old	0 0 0.5	—	
23	Pankumburehena-watta alias Polkotuwewatta	—	.. Crown, disputed by U. A. Thepanis Appuhamy	Garden contains coconuts 19 to 24 years old and a portion of a wooden building	1 0 8	—	
24	Do. ..	—	.. do. ..	Part of old road, now contains coconuts 19 to 24 years old	0 0 2	—	
25	Do. ..	—	.. do. ..	Garden contains coconuts 19 to 24 years old	0 0 2	—	
26	Pankumburehena-watta	—	.. Crown, disputed by Arnolis Fernando	Coconuts 4 to 11 years old and contains a portion of a permanent building	0 3 5	—	
27	Do. ..	—	.. do. ..	Ditto (portion of old road)	0 0 4	—	
28	Do. ..	—	.. do. ..	Coconuts 4 to 11 years old and contains a portion of a permanent building	0 0 8	—	
29	Pankumburehenawatta alias Galboda estate	—	.. Crown, disputed by The Consolidated Tea and Lands Co.	Rubber 14 years old ..	6 1 31	—	
30	Pankumburedeniyawatta	—	.. Arnolis Fernando and Siyadoris Kankanama	Coconuts 9 years old and a permanent building	0 0 17	—	
31	Do. ..	—	.. do. ..	Ditto (part of old road)	0 0 3	—	

Lot.	Name of Land.	Name of Applicant.	Name of Claimant.	Description.	Extent.			Upset price per acre, Rs.
					A.	R.	P.	
82	Pankumbureudaha-henawatta	—	Crown, disputed by S. Kankanama and another	Coconuts about 19 years old	0	1	23	—
33	Do.	..	do.	Ditto (part of old road)..	0	0	4	—
34	Do.	..	do.	Coconuts about 19 years old	0	0	2	—
35	Do.	..	Crown, disputed by D. S. Nanayakkara	Coconuts about 13 years and contains 4 boutiques	0	1	26	—
36	Pankumburehenawatta	—	Crown, disputed by U. A. Thepanis Appuhamy	Coconuts about 19 years and contains a boutique	0	0	1	—
37	Do.	..	Crown	Part of old road ..	0	0	3	—
38	Galboda Estate <i>alias</i> Madolamukalana	Encroachments by The consolidated Tea and Lands Co.	do.	Rubber 14 years old ..	0	1	21	506
39	Do.	..	do.	Rubber and tea of poor growth	0	1	21	256

\* Reservation for Heramitiya-dola, claimed.

† Reservation for Heramitiya-dola. Not for sale.

‡ Reservation for estate cart road, claimed.

§ Reservation for road, claimed.

Lots 1, 2, 5, 6, 7, 8, 10, 11, 15, 16, 18, 19, 23, 26, 29, 32, 35, and 36 will be sold at Rs. 20 per acre, subject to the chena rights granted in 1894 to certain villagers, under section 12 (b) of Ordinance No. 10 of 1885.

Further information respecting these lands may be obtained from the Government Agent, Province of Sabaragamuwa, and their plans from the Surveyor-General.

Colonial Secretary's Office,  
Colombo, December 21, 1921.

GRAEME THOMSON,  
Colonial Secretary.

## LAND SALES BY THE SETTLEMENT OFFICER.

### NORTH-WESTERN PROVINCE.

No. 6,152, S. O.—On Friday, February 17, 1922, at 10 A.M., the Land Settlement Officer will put up for sale or settlement, at Hettipola Camp, the under-mentioned portions of Crown land, on the terms authorized by Government. Six allotments of land situated in the Giratalane korale of Dewamedhi hatpattu division of the Kurunegala District of the North-Western Province.

Block survey preliminary plan 1,810.—Polkumbura.

Lot.	Name of Land.	Name of Claimant.	Description.	Extent.		
				A.	R.	P.
10A	Daminagahamulawatta	Jayasinghe Mudiyanse Lage Sittappu	.. Plantains ..	0	1	12
10B	Kahatagahamulawatta	Ditto Pinhamy ..	.. Garden ..	0	0	30
10C	Do.	.. do. ..	.. do. ..	0	0	16
10D	Galagawahena	.. Ditto Appuhamy ..	.. Open chena with plantains.	0	2	20
10E	Kapuhelandewatta	.. Etanda Arachchilage Punchi Menika ..	.. do. ..	0	3	5
10G	Kahatagahamulawatta	Jayasinghe Mudiyanse Lage Ranhamy	.. Garden ..	1	1	0

Upset price at Rs. 16 to Rs. 50 per acre. Further information regarding these lands can be obtained from the Land Settlement Officer, and plans of them from the Surveyor-General.

Colonial Secretary's Office,  
Colombo, December 21, 1921.

GRAEME THOMSON,  
Colonial Secretary.

No. 6,153, S. O.—On Friday, February 10, 1922, at 10 A.M., the Land Settlement Officer will put up for sale or settlement, at Hettipola Camp, the under-mentioned portion of Crown land, on the terms authorized by Government. An allotment of land situated in the Giratalane korale of the Dewamedhi hatpattu division of the Kurunegala District of the North-Western Province.

Block survey preliminary plan 1,726.—Madige Pandawa.

Lot.	Name of Land.	Name of Claimant.	Description.	Extent.		
				A.	R.	P.
50	Talakolahenyaya	.. Crown ..	.. Chena ..	7	3	13

Upset price at Rs. 16 to Rs. 50 per acre. Further information regarding this land can be obtained from the Land Settlement Officer, and plan of it from the Surveyor-General.

Colonial Secretary's Office,  
Colombo, December 21, 1921.

GRAEME THOMSON,  
Colonial Secretary.

**No. 6,154, S. C.**—On Friday, February 17, 1922, at 10 A.M., the Land Settlement Officer will put up for sale or settlement, at Hettipola Camp, the under-mentioned portions of Crown land, on the terms authorized by Government. Four allotments of land situated in the Giratalane korale of Dewameddi hatpattu division of the Kurunegala District of the North-Western Province.

Block survey preliminary plan 1,818.—Kuratihena.

Lot.	Name of Land.	Name of Claimant.	Description.	Extent. A. R. P.
16	Punchiwatta <i>alias</i> Han-kolewatta	Seena Peena Allapitchey Rawther and brothers	.. Garden ..	2 1 38
16A	Kongahamulahena	(1) Ranasinghe Mudiyansele Appuhamy, (2) ditto Unguhamy, (3) ditto Ran Menika	Chena ..	2 1 28
16B	Kebellagahamulahena	.. Ditto Dingiri Menika ..	.. do. ..	1 3 13
16C	Do.	.. Ditto Ran Menika ..	.. do. ..	0 3 28

Upset price at Rs. 16 to Rs. 50 per acre. Further information regarding these lands can be obtained from the Land Settlement Officer, and plans of them from the Surveyor-General.

Colonial Secretary's Office,  
Colombo, December 21, 1921.

GRAEME THOMSON,  
Colonial Secretary.

**No. 6,155, S. O.**—On Monday, February 13, 1922, at 12 noon, the Land Settlement Officer will put up for sale or settlement, at Kuliapitiya Resthouse, the under-mentioned portions of Crown land, on the terms authorized by Government. Two allotments of land situated in the Katugampola korale south of Katugampola hatpattu division of the Kurunegala District of the North-Western Province.

Block survey preliminary plan 984.—Ihala Kalugamuwa.

Lot.	Name of Land.	Name of Claimant.	Description.	Extent. A. R. P.
22G	Walhinguremukalana	.. Crown ..	.. Forest ..	1 1 13
24	Diyakalamullemukalana	.. do. ..	.. do. ..	3 2 30

Upset price at Rs. 60 per acre. Further information regarding these lands can be obtained from the Land Settlement Officer, and plans of them from the Surveyor-General.

Colonial Secretary's Office,  
Colombo, December 21, 1921.

GRAEME THOMSON,  
Colonial Secretary.

**No. 6,156, S. O.**—On Thursday, February 16, 1922, at 10 A.M., the Land Settlement Officer will put up for sale or settlement, at Andigama, the under-mentioned portion of Crown land, on the terms authorized by Government. An allotment of land situated in the Kumarawanni pattu of Demala hatpattu division of the Puttalam District of the North-Western Province.

Block survey preliminary plan 1,831.—Velegama.

Lot.	Name of Land.	Name of Claimant.	Description.	Extent. A. R. P.
7	Kongahawatta	.. Kirihamige Punchi Menika ..	.. Open land ..	0 1 28

Upset price at Rs. 16 to Rs. 50 per acre. Further information regarding this land can be obtained from the Land Settlement Officer, and plan of it from the Surveyor-General.

Colonial Secretary's Office,  
Colombo December 21, 1921.

GRAEME THOMSON,  
Colonial Secretary.

**No. 6,157, S. O.**—On Thursday, February 16, 1922, at 10 A.M., the Land Settlement Officer will put up for sale or settlement, at Andigama, the under-mentioned portion of Crown land, on the terms authorized by Government. Two allotments of land situated in the Kumarawanni pattu of the Demala hatpattu division of the Puttalam District of the North-Western Province.

Block survey preliminary plan 1,839.—Sangattikulama.

Lot.	Name of Land.	Name of Claimant.	Description.	Extent. A. R. P.
7	Mannigamawela	.. Moona Meyiyadeen Pitcha, <i>ex</i> Vidane ..	.. Abandoned paddy field ..	0 2 17
54	Siyambalagahahena	.. (1) Isubuge Nugu Tamby, (2) ditto Pachchire Tamby, (3) ditto Meedin Pitche, (4) ditto Seena Mohamadu Tamby	.. Low chena ..	1 2 33

Upset price at Rs. 16 to Rs. 50 per acre. Further information regarding these lands can be obtained from the Land Settlement Officer, and plans of them from the Surveyor-General.

Colonial Secretary's Office,  
Colombo, December 21, 1921.

GRAEME THOMSON,  
Colonial Secretary.

**No. 6,158, S. O.**—On Thursday, February 16, 1922, at 1 P.M., the Land Settlement Officer will put up for sale or settlement, at Andigama, the under-mentioned portions of Crown land, on the terms authorized by Government. Seven allotments of land situated in the Kumarawanni pattu of Demala hatpattu division of the Puttalam District of the North-Western Province.

Block survey preliminary plan 1,830.—Periyamaduwuwa.

Lot.	Name of Land.	Name of Claimant.	Description.	Extent. A. R. P.
22	Siyambalagahahawatta	.. Dissanayake Mudiyansele Appuhamy ..	.. Garden and chena ..	2 3 4
23	Dangahawatta	.. Balasuriya Mudiyansele Pinhamy ..	.. Garden ..	2 3 39
24	Kadurugahahenewatta	.. Ausadahamillage Tikiri Hami ..	.. Chena ..	3 0 4
26	Kajugahawatta	.. Dissanayaka Mudiyansele Herathami ..	.. Garden and chena ..	3 0 12
27	Do.	.. (1) Ditto Bandappu, (2) ditto Mudalihamy ..	.. Garden ..	2 3 28
28	Kajugahamulawatta	.. Mudalihame Punchirala, Vidane ..	.. do. ..	1 1 12
29	Kongahahena	.. Crown ..	.. Open land ..	2 0 38

Upset price at Rs. 16 to Rs. 50 per acre. Further information regarding these lands can be obtained from the Land Settlement Officer, and plans of them from the Surveyor-General.

Colonial Secretary's Office,  
Colombo, December 21, 1921.

GRAEME THOMSON,  
Colonial Secretary.

No. 6,159. — On Thursday, February 16, 1922, at 10 A.M., the Land Settlement Officer will put up for sale or settlement, at Hettipola Camp, the under-mentioned portions of Crown land, on the terms authorized by Government. Three allotments of land situated in the Giratalane korale of Dewameddi hatpattu division of the Kurunegala District of the North-Western Province.

Lot.	Name of Land.	Name of Claimant.	Description.	Extent.	
				A.	R. P.
48	Kongahamulahena	(1) Ranasinghe Mudiyansele Ran Menika, (2) ditto Pinhamy Vidane, (3) ditto Ukku Banda Vidane of Kiniyama, (4) Herat Mudiyansele Mudalihamy, Korale Arachchi of Karandawa	Chena	3	2 6
48A	Do.	Warnakulasuriya Swari Fernando	do.	1	3 9
48B	Punchiwatta alias Han-kolewatta	Seena Peena Allapitchey Rawther and brothers	Garden	2	2 31

Upset price at Rs. 16 to Rs. 50 per acre. Further information regarding these lands can be obtained from the Land Settlement Officer, and plans of them from the Surveyor-General.

Colonial Secretary's Office,  
Colombo, December 21, 1921.

GRAEME THOMSON,  
Colonial Secretary.

No. 6,160, S. O.—On Thursday, February 16, 1922, at 10 A.M., the Land Settlement Officer will put up for sale or settlement, at Andigama, the under-mentioned portion of Crown land, on the terms authorized by Government. An allotment of land situated in the Kumarawanni pattu of Demala hatpattu division of the Puttalam District of the North-Western Province.

Lot.	Name of Land.	Name of Claimant.	Description.	Extent.	
				A.	R. P.
22B	Webodakumbura	Rajakaruna Herath Mudiyansele Mudalihamige Jayasiri-hami	Paddy	1	2 26

Upset price at Rs. 16 per acre. Further information regarding this land can be obtained from the Land Settlement Officer, and plan of it from the Surveyor-General.

Colonial Secretary's Office,  
Colombo, December 21, 1921.

GRAEME THOMSON,  
Colonial Secretary.

No. 6,161, S. O.—On Thursday, February 16, 1922, at 10 A.M., the Land Settlement Officer will put up for sale or settlement, at Andigama, the under-mentioned portions of Crown land, on the terms authorized by Government. Two allotments of land situated in the Kumarawanni pattu of Demala hatpattu division of the Puttalam District of the North-Western Province.

Lot.	Name of Land.	Name of Claimant.	Description.	Extent.	
				A.	R. P.
12	Pansalwatta	Ratnajoti Unnanse	Garden	1	0 5
14	Do.	do.	Garden and open ground	0	3 6

Upset price at Rs. 16 to Rs. 50 per acre. Further information regarding these lands can be obtained from the Land Settlement Officer, and plans of them from the Surveyor-General.

Colonial Secretary's Office,  
Colombo, December 21, 1921.

GRAEME THOMSON,  
Colonial Secretary.

No. 6,162, S. G.—On Friday, February 10, 1922, at 10 A.M., the Land Settlement Officer will put up for sale or settlement, at Hettipola Camp, the under-mentioned portions of Crown land, on the terms authorized by Government. Two allotments of land situated in the Giratalane korale of Dewameddi hatpattu division of the Kurunegala District of the North-Western Province.

Lot.	Name of Land.	Name of Claimant.	Description.	Extent.	
				A.	R. P.
5A	Maragasptiyewatta	Crown, balance not paid by (1) Ponnampemurage Marianu Fernando, (2) Nawaratne Mudiyansele Banda, (3) ditto Appuhamy Vidane, (4) ditto Ran Menika	Garden	1	1 6
5C	Do.	do.	do.	1	1 8

Upset price at Rs. 16 to Rs. 50 per acre. Further information regarding these lands can be obtained from the Land Settlement Officer, and plans of them from the Surveyor-General.

Colonial Secretary's Office,  
Colombo, December 21, 1921.

GRAEME THOMSON,  
Colonial Secretary.

No. 6,163, S. O.—On Saturday, February 11, 1922, at 10 A.M., the Land Settlement Officer will put up for sale or settlement, at Hettipola Camp, the under-mentioned portion of Crown land, on the terms authorized by Government. An allotment of land situated in the Giratalane korale of Dewameddi hatpattu division of the Kurunegala District of the North-Western Province.

Lot.	Name of Land.	Name of Claimant.	Description.	Extent.	
				A.	R. P.
29x	Danpokunahena	Crown, balance not paid by Sena Kana Habibu Mohamadu Tamby of Kurunegala	Chena	10	2 32

Upset price at Rs. 16 to Rs. 50 per acre. Further information regarding this land can be obtained from the Land Settlement Officer, and plan of it from the Surveyor-General.

Colonial Secretary's Office,  
Colombo, December 21, 1921.

GRAEME THOMSON,  
Colonial Secretary.

No. 6,164, S. O.—On Saturday, February 25, 1922, at 12 noon, the Land Settlement Officer will sell for sale or settlement, at Hiripitiya Resthouse, the under-mentioned portions of Crown land, on the terms authorized by Government. Two allotments of land situated in the Mahagalboda Megoda korale of Weudawili hatpattu division of the Kurunegala District of the North-Western Province.

Preliminary plan 4,832.—Amunugama.

Lot.	Name of Land.	Description.	Name of Claimant.	Extent.
42	Bogahamullekala	.. Crown, balance not paid by Hatihamillage Hetuhamy	.. Tobacco land	1 0 1
66	Kohombagahamullekala	.. Crown, balance not paid by Herat Mudiyansele Dingiri	.. do.	0 2 27
		Banda		

Upset price at Rs. 16 to Rs. 50 per acre. Further information regarding these lands can be obtained from the Land Settlement Officer, and plans of them from the Surveyor-General.

Colonial Secretary's Office,  
Colombo, December 21, 1921.

GRAEME THOMSON,  
Colonial Secretary.

## LAND ACQUISITION NOTICES.

HAVING been duly directed by the Governor, with the advice of the Executive Council, acting under the provisions of "The Land Acquisition Ordinance of 1876," section 6, to take order for the acquisition of the following lands, required for a public purpose, namely, for the deviation of the path from Halwala to Matugama, near the Matugama Buddhist Temple, to wit:—

Final village plan 85. Village—Matugama.

Lot.	Name of Land.	Description.	Name of Claimant.	Extent.
13A	Kitulgalakumbureowita	.. Owita contains 1 jak tree	.. G. Purasaris Appu and two others	0 0 1
68A	Pitadeniyewatta	.. Native garden contains coconut, &c...	.. M. Ginananda Unnanse	0 0 20.5

I hereby give public notice, as required by section 7, that the Government proposes to take possession of the lands. All persons interested in the aforesaid lands are hereby required to appear personally or by agent before me at Munamalwatta resthouse on January 27, 1922, at 10 A.M., and to state the nature of their respective interests in the lands, and the amount and particulars of their claims to compensation for such interests.

Kalutara Kachcheri,  
December 15, 1921.

B. G. DE GLANVILLE,  
Assistant Government Agent.

HAVING been duly directed by the Governor, with the advice of the Executive Council, acting under the provisions of "The Land Acquisition Ordinance of 1876," section 6, to take order for the acquisition of the following lands, required for a public purpose, namely, for improvements to the township of Nawalapitiya, to wit:—

Preliminary plan 7,147. Town, within the Local Board limits of Nawalapitiya.

Lot.	Name of Land.	Description.	Name of Claimant.	Extent.
1	Bokkuwagawawatta	.. Part of garden and masonry drain	.. Mr. L. S. Fonseka	0 0 2.85
181	Tenements 187, &c.	.. Tiled masonry upstairs building	.. do.	0 0 4.62
35	Bridgend estate	.. Part of garden	.. Nawalapitiya Building Syndicate	0 0 28.02
39	Do.	.. Building sites and verandah	.. do.	0 0 21.12
71	Portion of tenement No. 59	.. Tiled masonry upstairs building	.. Ditto and D. S. Samuel	0 0 2.53
72	Do.	.. do.	.. do.	0 0 0.83
73	Path	.. Path	.. Nawalapitiya Building Syndicate	0 0 1.55
74	Garden	.. Part of garden	.. do.	0 0 5.56
76	Path	.. Path	.. do.	0 0 0.50
77	Portion of tenement No. 90	.. Tiled masonry building	.. do.	0 0 1.65
78	Do. No. 91	.. do.	.. Ditto and M. K. Lena Chetty	0 0 1.05
117	Building sites of tenements 29-35	.. Building sites	.. Nawalapitiya Building Syndicate	0 0 1.51
118	Compound of tenements 29-36	.. Part of garden	.. do.	0 0 2.58
119	Bridgend estate	.. Garden, rubber, &c.	.. do.	0 0 11.90
120	Do.	.. do.	.. do.	0 0 7.72
124	Do.	.. do.	.. do.	0 0 13.76
126	Do.	.. Garden and rubber	.. do.	0 0 9.16
127	Do.	.. do.	.. do.	0 0 19.78
128	Do.	.. Garden	.. do.	0 1 1.36
129	Do.	.. Part of garden	.. do.	0 0 17.84
131	Do.	.. Rubber and portion of a shed	.. do.	0 0 14.72
132	Do.	.. Garden and portion of a shed	.. do.	0 0 33.56
133	Do.	.. Building sites and road	.. do.	0 0 15.81
134	Bridgend estate and Bridgend road alias Halia street	.. Rubber and road	.. do.	0 1 5.72
135	Bridgend estate	.. Garden, well, and masonry drain	.. do.	0 0 8.43

I hereby give public notice, as required by section 7, that the Government proposes to take possession of the lands. All persons interested in the aforesaid lands are hereby required to appear personally or by agent before me at the Local Board Office, Nawalapitiya, on January 27, 1922, at 9.30 A.M., and to state the nature of their respective interests in the lands, and the amount and particulars of their claims to compensation for such interests.

Kandy Kachcheri,  
December 23, 1921.

C. S. VAUGHAN,  
Government Agent.

HAVING been duly directed by the Governor, with the advice of the Executive Council, acting under the provisions of "The Land Acquisition Ordinance of 1876," section 6, to take order for the acquisition of the following land, required for a public purpose, namely, for a well, to wit:—

Lot.	Name of Land.	Description.	Village—Godauda.	Name of Claimant.	Extent.		
					A.	R.	P.
1	Santosegepelawatta <i>alias</i> Julgaswatta	Native garden containing a well and a few plantain trees		D. A. Abeydira, Vidane Arachchi of Goigoda-panguwa and others	0	0	6.2

I hereby give public notice, as required by section 7, that the Government proposes to take possession of the land. All persons interested in the aforesaid land are hereby required to appear personally or by agent before me at my office, on January 13, 1922, at 11 A.M., and to state the nature of their respective interests in the land, and the amount and particulars of their claims to compensation for such interests.

Matara Kachcheri,  
December 19, 1921.

J. D. BROWN,  
Assistant Government Agent.

HAVING been duly directed by the Governor, with the advice of the Executive Council, acting under the provision of "The Land Acquisition Ordinance of 1876," section 6, to take order for the acquisition of the following lands, requires for a public purpose, namely, for Puttalam Railway Extension, to wit:—

Lot.	Name of Land.	Description.	Villages—Puttalam South, Tillaiadi, and Nindeni.	Name of Claimant.	Extent.		
					A.	R.	P.
65½	Puttalam plain <i>alias</i> Omarikulam	Garden		Crown, occupied by Abilinu Perera	0	0	13.5
66½	Do.	Scrub chena		J. A. Wijesinghe	1	1	29.7
67½	Do.	do.		Mudaliyar Edmund Kirthesinghe	0	2	33.2
74½	Puttalam plain	Waste land		Simonahamy	0	0	20
80½	Do.	Scrub chena		M. Y. A. Avichi Chetty	0	3	1.9
184	Tillaiadi estate	Coconut garden		W. A. Muttukumaru	1	0	11.2
219	Tillaiadihena	Chena		Pelias Fernando	0	0	24.7
219A	Do.	do.		Asia Mariam	0	0	21
219B	Do.	do.		K. D. Charles Silva and two others	0	1	1.8
219C	Do.	Coconut garden		R. Thayan	0	0	21
219D	Do.	Chena		M. Madilena	0	1	6.9
219E	Do.	do.		S. Anapulle Marikar	0	0	38.7
219F	Do.	do.		Nicolas Fernando and M. Miskin	0	0	31.5
219G	Do.	do.		I. M. P. Pitchetamby	0	0	27.5
219H	Do.	do.		Amedo, widow of June	0	0	10
219 I	Do.	do.		Casy Chetty	0	0	25.7
233	Tillaiadi plain	Salt waste		Owner of T. P. 110,053	0	1	16

Extract No. 1 of preliminary plan 4,839. Villages—Puttalam South and Tillaiadi.					Extent.		
Lot.	Name of Land.	Description.	Villages—Puttalam South and Tillaiadi.	Name of Claimant.	A.	R.	P.
67A	Puttalam plain <i>alias</i> Omarikulam	Chena		Mudliyar Kirtisinghe	1	2	4.8
82	Puttalam plain	Coconut garden		M. Y. A. Arichi Chetty and Mariyan Pulle	0	0	38
83	Do.	do.		M. Y. A. Arichi Chetty	0	0	6
84	Do.	do.		A. Mariyan Pulle	0	0	6
85	Katukulam	Garden		M. Y. A. Arichi Chetty	0	0	13
86	Do.	do.		do.	0	0	3
87	Araparangihena	Chena		E. S. A. M. Falloon Marikar and others	1	0	10
88	Do.	do.		do.	0	0	24
90	Do.	Coconut garden		S. A. Alitambi Marikar	0	2	23
91	Do.	do.		do.	0	0	8
94	Do.	Chena		S. A. Alitamby Masikar and others	5	2	0
96	Do.	Coconut garden		E. S. A. M. Falloon Marikar and others	3	0	23
97	Do.	do.		do.	0	1	14
98	Do.	do.		S. A. Alitamby Marikar and others	0	0	22
99	Do.	do.		do.	3	1	19
160	Do.	do.		do.	0	0	29
161	Do.	do.		do.	0	0	15
162	Do.	do.		E. S. A. M. Falloon Marikar and others	0	0	13
163	Do.	do.		do.	3	1	16.8
164	Do.	Garden		do.	0	0	4
183A	Tillaiadi estate	Coconut garden		W. A. Muttukumaru	0	0	21.5

I hereby give public notice, as required by section 7, that the Government proposes to take possession of the lands. All persons interested in the aforesaid lands are hereby required to appear personally or by agent before me at Puttalam Kachcheri on January 30, 1922, at 10 A.M., and to state the nature of their respective interests in the lands, and the amount and particulars of their claims to compensation for such interests.

Puttalam Kachcheri,  
December 20, 1921.

W. K. H. CAMPBELL,  
Assistant Government Agent.