

# Ceylon Government Gazette

Published by Authority.

No. 7,224 — FRIDAY, NOVEMBER 11, 1921.

## Part III.—Lands.

Separate paging is given to each Part in order that it may be filed separately.

	PAGE		PAGE		PAGE
Land Settlement Notices :—		Land Sales by the Government Agents :—		Land Sales by the Settlement Officer :—	
Final Orders ..	1465	North-Western Province ..	—	Northern Province ..	—
Preliminary Notices ..	1485	North-Central Province ..	—	Eastern Province ..	—
Land Sales by the Government Agents :—		Province of Uva ..	—	North-Western Province ..	—
Western Province ..	—	Province of Sabaragamuwa ..	1489	North-Central Province ..	—
Central Province ..	—	Land Sales by the Settlement Officer :—		Province of Uva ..	—
Southern Province ..	1486	Western Province ..	—	Province of Sabaragamuwa ..	—
Northern Province ..	—	Central Province ..	—	Land Acquisition Notices ..	1490
Eastern Province ..	—	Southern Province ..	—	Land Resumption Notices ..	—

### FINAL ORDERS.

Hambantota S. O. No. 1,669.

Order under Section 2 of "The Waste Lands Ordinances of 1897, 1899, 1900, and 1903,"  
declaring Land to be Crown Property.

In the matter of the lands commonly called or known as cart road and footpath, situate in the village of Nakulugamuwa, in the West Giruwa pattu of the Hambantota District, in the Southern Province, and of "The Waste Lands Ordinances of 1897, 1899, 1900, and 1903."

The notice required by section 1 of "The Waste Lands Ordinances of 1897, 1899, 1900, and 1903," having been duly published in manner prescribed by that section in respect of the above-named lands (*vide* Notice No. 7,788), and no claim having been made to the said lands or to any interest therein within the period of three months from the date specified in the said notice, I, Maxwell MacLagan Wedderburn, Special Officer appointed under section 28 of the said Ordinances, under and by virtue of the powers vested in me in that behalf by section 2 of the said Ordinances, do hereby on this 13th day of September, 1921, order and declare that the said lands, as more fully described herein below, situate in the village of Nakulugamuwa, in the West Giruwa pattu of the Hambantota District, in the Southern Province, and shown as lots 266, 267, 268, 269, 270, 271, 272, 273, 274, and 275 in block survey preliminary plan 302 and in the annexed diagrams, and containing in extent 15 acres 2 roods and 36 perches, are the property of the Crown.

*Description of the Lands referred to.*

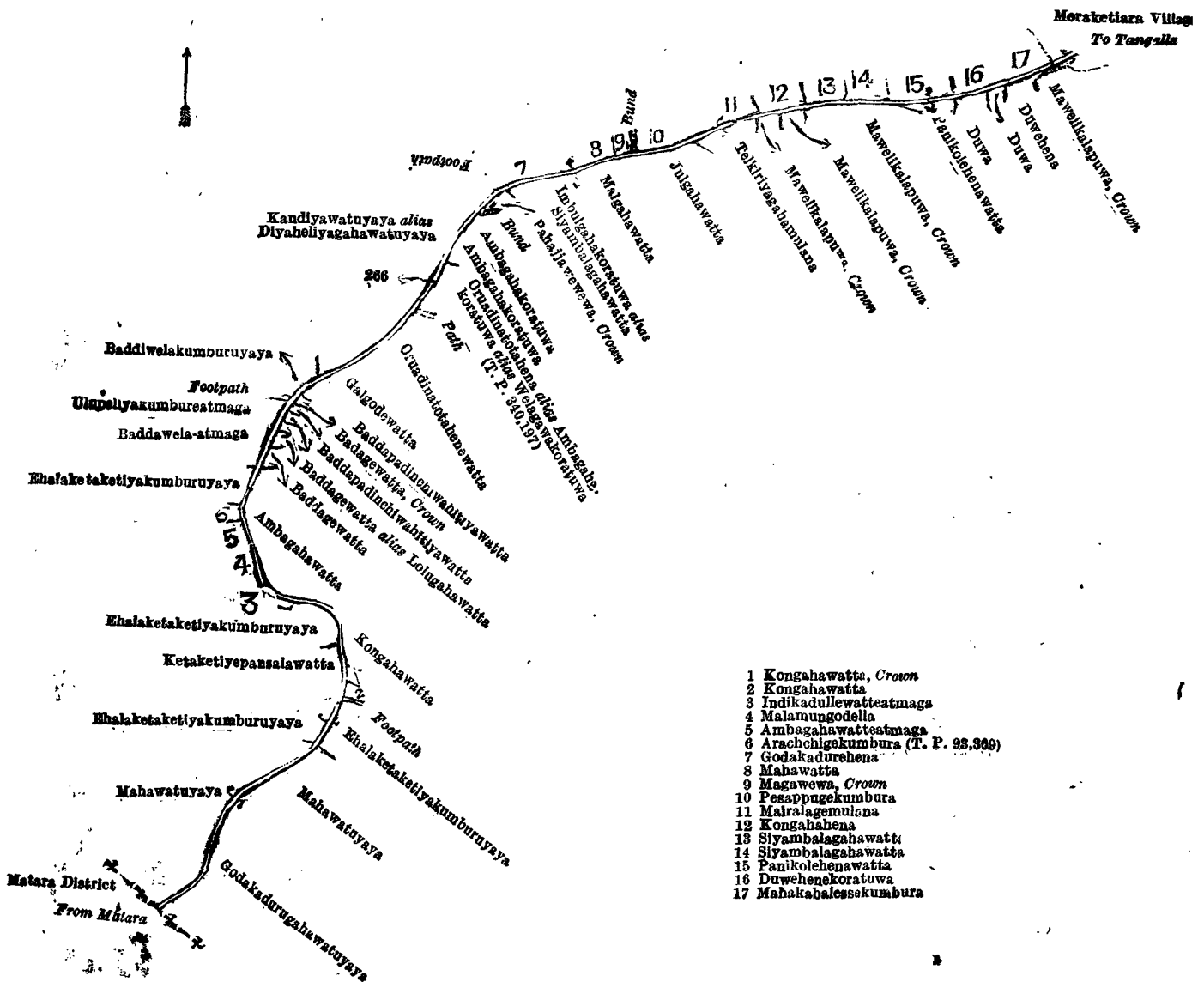
The following lots situated in the village of Nakulugamuwa, in the West Giruwa pattu of the Hambantota District, in the Southern Province, as described in the annexed diagrams :—

I.—Block survey preliminary plan 302.

Lot.	Name of Land.	Extent, A. R. P.
266	Cart road	5 0 28

and bounded as follows : on the north by Kandiyawatuyaya *alias* Diyaheliyagahawatuyaya (private), Godakadurehena claimed by Don Abraham Dissanayaka, Mahawatta claimed by Gamage Samel Hamy and others, Magawewa declared to be the property of the Crown under the Waste Lands Ordinances, Pesappugekumbura claimed by Wanigamage Babahamine and others, Mairalagemulana claimed by Goigodagamage Don Juanis, Kongahahena claimed by Denagama Vitaranage Igonis Appu and others, Siyambalagahawatta claimed by Mutumulage Don Mathes, Panikolehenawatta claimed by Abraham Galappattige Baba Nona, Duwehenekoratuwa claimed by Abraham Galappattige Baban Nona and others, Mahakabalessakumbura claimed by Ediriwickramasuriya Patabendige Don Siman and others ; on the east by the village limit of Morakethera ; on the south by Mawelikalapuwa declared to be the property of the Crown under the Waste Lands Ordinances, Duwehena

claimed by Paranamanage Danohamy and others, Duwa (private), Panikolehenawatta claimed by Abraham Galappattige Baba Nona, Mawelikalapuwa declared to be the property of the Crown under the Waste Lands Ordinances, Telkiriyaaghamulana claimed by Don Abraham Dissanayaka, Vidane Arachchi, and others, Julgahawatta claimed by Gamage Don Abaran and others, Malgahawatta claimed by Wannigamage Baba Hamine and others, Imbulgahakoratuwa *alias* Siyambalagahawatta claimed by Gamage Don Peneris Appu and others, Pahajjawewewa declared to be the property of the Crown under the Waste Lands Ordinances, a bund, Ambagahakoratuwa claimed by Don Deonis Abeygunawardana and others, Oruadinatotahena *alias* Ambagahakoratuwa *alias* Welagawakoratuwa sold by the Crown (T.P. 340,197), Oruadinatotahenawatta claimed by Paranamanage Laisahamy and another, Galgodewatta claimed by Paranamanage Carolis Appu and others, Baddapadinchiwahitiyawatta claimed by Kokuhanedige Kawanihami and others, Badagewatta belonging to the Crown, Baddapadinchiwahitiyawatta claimed by Kokuhanedige Kawanihami and others, Baddagewatta *alias* Lolugahawatta claimed by Wewdatte temple, Baddagewatta (private), Ambagahawatta claimed by Don Abraham Dissanayaka and another, Kongahawatta claimed by Don Abraham Dissanayaka and another, Kongahawatta declared to be the property of the Crown under the Waste Lands Ordinances, Kongahawatta claimed by Don Abraham Dissanayaka and another, Ehalaketaketiakumburuyaya (private), Mahawatuyaya (private), Godakadurugahawatuyaya (private), the boundary of the Matara District; on the west by Mahawatuyaya (private), Ehalaketaketiakumburuyaya (private), Ketaketiypansalawatta claimed by Don Abraham Dissanayaka, Ehalaketaketiakumburuyaya (private), Indikadullewatteatmaga claimed by Don Abraham Dissanayaka, Malamungodella claimed by Kalasgamage Don Bastian, Ambagahawatteatmaga claimed by Don Bastian Atapattu and another, Arachchigekumbura (private) (T. P. 93,369), Ehalaketaketiakumburuyaya (private), Baddawela-atmaga (private), Ulupeliyakumbureatmaga (private), Baddiwelakumburuyaya (private), Kandiyawatuyaya *alias* Diyaheliyagahawatuyaya (private).



- 1 Kongahawatta, Crown
- 2 Kongahawatta
- 3 Indikadullewatteatmaga
- 4 Malamungodella
- 5 Ambagahawatteatmaga
- 6 Arachchigekumbura (T. P. 93,369)
- 7 Godakadurehena
- 8 Mahawatta
- 9 Magawewa, Crown
- 10 Pesappugekumbura
- 11 Malalagemulana
- 12 Kongahahena
- 13 Siyambalagahawatta
- 14 Siyambalagahawatta
- 15 Panikolehenawatta
- 16 Duwehenekoratua
- 17 Mahakabalessekumbura

Surveyor-General's Office,  
Colombo, October 8, 1920.

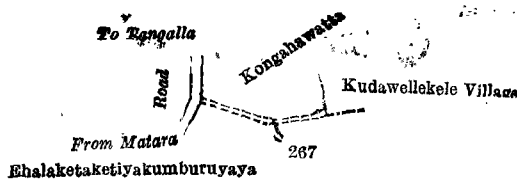
Scale of 16 Chains to an Inch.

F. J. SALMON,  
for Acting Surveyor-General.

II.—Block survey preliminary plan 302.

Lot.	Name of Land.	Extent, A. P. P.
267	Footpath	0 0 18

and bounded as follows: on the north by Kongahawatta claimed by Don Abraham Dissanayaka and another; on the east by the village limit of Kudawellekele; on the south by Ehalaketaketiakumburuyaya (private); on the west by the road from Matara to Tangalla.



Surveyor-General's Office,  
Colombo, October 8, 1920.

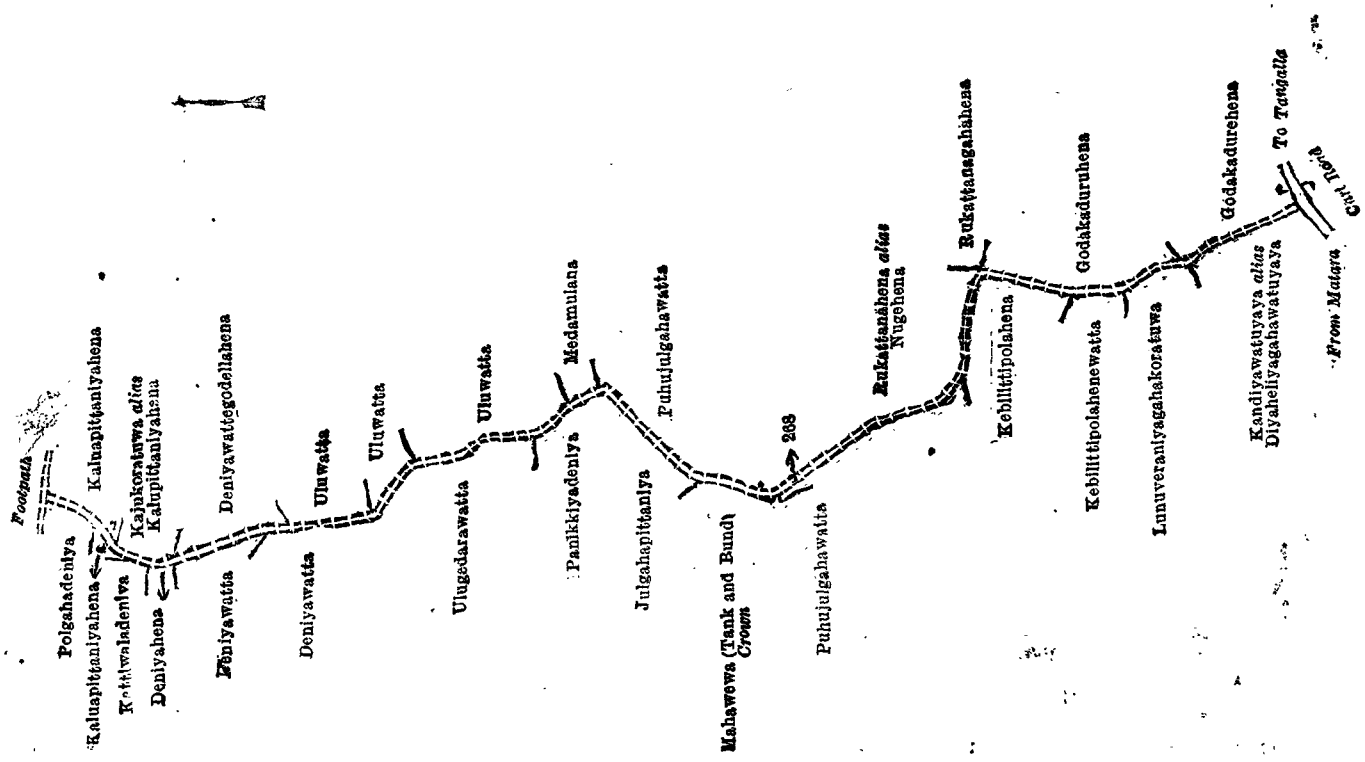
Scale of 8 Chains to an Inch.

F. J. SALMON,  
for Acting Surveyor-General.

III.—Block survey preliminary plan 302.

Lot.	Name of Land.	Extent, A. R. P.
268	Footpath	0 1 4

and bounded as follows : on the north by a footpath ; on the east by Kaluapittaniyahena claimed by Kasturi Arachchige Singho Appu and others, Kajukoratuwa *alias* Kalupittaniyahena claimed by Kasturi Arachchige Singho Appu and others, Deniyawattagodellahena claimed by Don Charles Dissanayaka and others, Uluwatta claimed by Vitarana Achchi Kankanange Dionis, Uluwatta (private), Uluwatta claimed by Vitarana Achchi Kankanange Davith Appu and others, Medamulana claimed by Vitarana Achchi Kankanange Don Davith and others, Puhujulahawatta claimed by Kalubadanaga Nadoris and others, Rukattanahena *alias* Nugehena claimed by Weerappulige Salo and others, Rukattanagahahena claimed by Weerappulige Salo, Godakaduruhenena claimed by Nambukaragamage Heen Appu and others, Goda kaduruhenena claimed by Don Abraham Dissanayaka, Vidane Arachchi ; on the south by cart road from Tangalla to Matara ; on the west by Kandiyawatuyaya *alias* Diyaheliyahawatuwaya (private), Lunuweraniyahakoratuwa claimed by Don Dionis Abeygoonawardena, Kebilittipolahenewatta claimed by Ratnayaka Gamage Dingi Appu and others, Kebilittipolahena claimed by Ratnayaka Gamage Heen Appu and others, Puhujulahawatta claimed by Kalubadanaga Nadoris and others, Mahawewa (tank and bund) declared to be the property of the Crown under the Waste Lands Ordinances, Julgahapittaniya claimed by Weerappulige Salo and others, Panikkiyadieniya claimed by Samarasinghe Allis Appu and others, Ulgedarawatta claimed by Don Abraham Dissanayaka, Vidane Arachchi, and others, Deniyawatta claimed by Kasturi Arachchige Dionishamy and others, Deniyawatta claimed by Don Samuel Abeygoonawardena, Deniyahena claimed by Don Samel Abeygoonawardena, Kattiwaladeniya claimed by Vitarana Achchi Kankanange Davith Appu and others, Kaluapittaniyahena claimed by Kasturi Arachchige Singho Appu and others, Polgahadeniya claimed by Raigam Korlage Allis Appu and others.



Surveyor-General's Office,  
Colombo, October 8, 1920.

Scale of 8 Chains to an Inch.

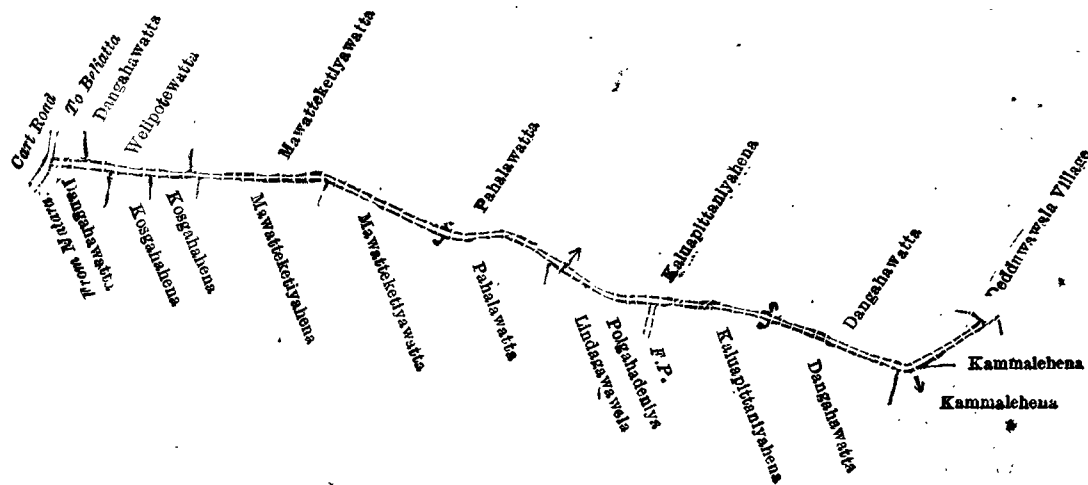
F. J. SALMON,  
for Acting Surveyor-General.

IV.—Block survey preliminary plan 302.

Lot.	Name of Land.	Extent, A. R. P.
269	Footpath	0 1 26

and bounded as follows : on the north by Dangahawatta claimed by Kudagama Liyanage Don Davith and others, Welipotewatta claimed by Tuppahige Deonishamy, Mawatteketiyawatta claimed by Wannu Arachchige Baban Appu and others, Pahalawatta claimed by Don Abraham Dissanayaka, Vidane Arachchi and others, Kaluapittaniyahena claimed by Kasturi Arachchige Singho Appu and others, Dangahawatta claimed by Kasturi Arachchige Matheshamy and others, the village

limit of Dedduwawala ; on the east by the village limit of Dedduwawala, Kammalehena (private); on the south by Kammalehena (private), Dangahawatta claimed by Kasturi Arachchige Matheshamy and others, Kaluapittaniyahena claimed by Kasturi Arachchige Singho Appu and others, Polgahadeniya claimed by Raigam Korlage Allis Appu and others, Lindagawawela claimed by Don Abraham Dissanayaka, Vidane Arachchi, and others, Pahalawatta claimed by Don Abraham Dissanayaka, Vidane Arachchi, and others, Mawatteketiyawatta claimed by Wann Arachchige Baban Appu and others, Mawatteketiyahena claimed by Sellawaduge Thenishamy, Kosgahahena claimed by Kudagamaliyanage Sawunhamy and others, Dangahawatta claimed by Sellawaduge Don Davith ; on the west by the cart road from Matara to Beliatta.



Surveyor-General's Office,  
Colombo, October 8, 1920.

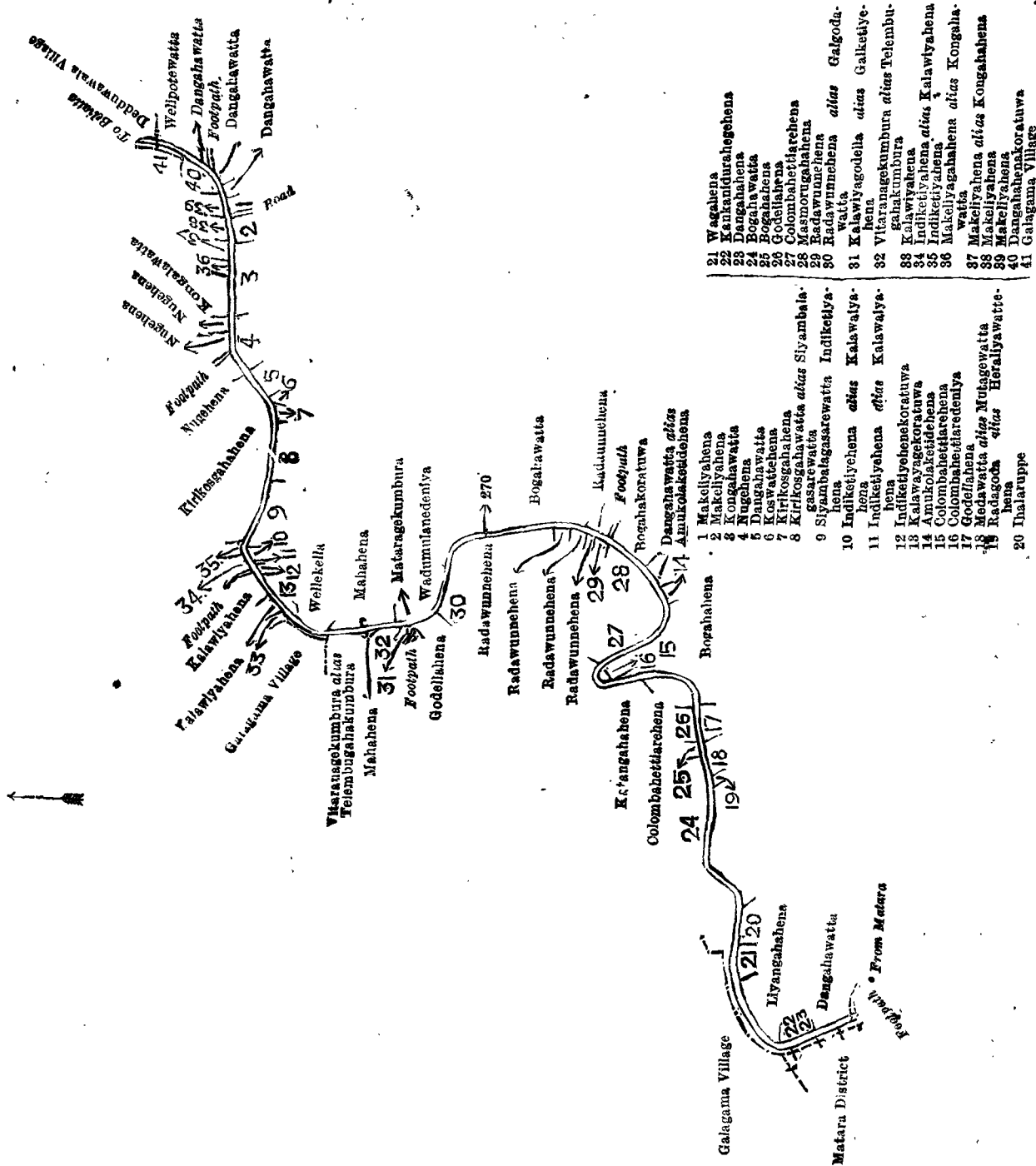
Scale of 8 Chains to an Inch.

F. J. SALMON,  
for Acting Surveyor-General.

V.—Block survey preliminary plan 302.

Lot.	Cart road	Name of Land.	Extent, A. R. P.
270			5 0 28

and bounded as follows : on the north by the village limit of Galagama, Kalawiyahena claimed by Denagama Vitaranage Endoris and others, Kalawiyahena claimed by Wanigabaduge Appu Singho, Kalawiyahena claimed by Denagamavitaranage Davithappu and others, Indiketiyahena *alias* Kalawiyahena claimed by Kiri-hennedige Dineshamy and others, Indiketiyahena claimed by Kiri-hennedige Seelappu and others, Kirikosgahahena claimed by Andra Hannedige Don Simon de Silva Andrahennedi and others, Nugehena claimed by Andra Hannedige Don Simon de Silva and others, Nugehena claimed by Diogu Dias Wijesinghe, Nugehena claimed by Kudagamaliyanage Don Davith and others, Kongalawatta claimed by Galalagamage Babanappu and others, Makeliyahena *alias* Kongahahena claimed by Galelagamage Balahamy and others, Makeliyahena *alias* Kongahahena claimed by Galelagamage Balahamy, Makeliyahena claimed by Gamage Don Miguel and others, Makeliyahena claimed by Yatiyara Vitarana Arachchige Don Andris and others, Dangahahenakoratuwa claimed by Kudagama Liyanage Don Davith and others, the village limit of Galagama, the village limit of Dedduwawala ; on the east by Welipotewatta claimed by Tuppahige Dionishamy, Dangahawatta claimed by Kudagamaliyanage Don Davith and others, Makeliyahena claimed by Yatiyana Vitarana Achige Don Andris and others, Makeliyahena claimed by Gamage Don Miguel and others, Kongahawatta claimed by Galelagamage Babanappu and others, Nugehena claimed by Andrahennedige Don Simon de Silva, Dangahawatta claimed by M. Lame Appu and others, Koswattahena claimed by Sellawaduge Themishamy and another, Kirikosgahahena claimed by Don Simon de Silva, Kirikosgahahena *alias* Siyambalagasarewatta claimed by Don Simon de Silva Andra Henedi, Siyambalagasarewatta, Indiketiyahena claimed by I. Sirino de Silva Andra Henedi, Indiketiyehena *alias* Kalawaiyahena claimed by Kiri-hennedige Seelappu and others, Indiketiyehena *alias* Kalawaiyahena claimed by Kiri-hennedige Dasanappu, Indiketiyehenekoratuwa claimed by Kiri-hennedige Pedris and others, Kalawayagekoratuwa claimed by Mahamadakalapuwage Heen Appu, Wellekella claimed by Lokuyakdehige Minohamy and others, Mahahena claimed by Lamabadu Warnakulasuriya Patabendige Nongohamy and others, Mataragekumbura claimed by Kiri-hennedige Dasonappu and others, Wadumulanedeniya claimed by Mahamadakalapuwage Babunhamy, Bogahawatta (private), Radaunnehena claimed by Franciskubaduge Agorisappu and others, Bogahakoratuwa claimed by Mahamadakalapuwage Don Appu and others ; on the south by Dangahawatta *alias* Amukolaketidehena claimed by Paranamanage Davithappu and others, Amukolaketidehena claimed by Lokuyakdehige Minohamy and others, Colombahettiarehena claimed by Denagama Vitaranage Heen Appu and others, Colombahettiareneniya claimed by Denagama Vitaranage Heen Appu and others, Bogahahena claimed by Ratnaweera Juwanhewage Appu Singho, Godellahena claimed by Denagama Vitaranage Karonchihamy and others, Medawatta *alias* Mutagewatta claimed by Ediriweera Matheshamy and another, Radagoda *alias* Heraliyawattahena claimed by Mathes Nambuhewage Sirinerisappu and others, Radagearewatta *alias* Mestrigewatta claimed by Mathes Nambuhewage Sirinerisappu and others, Ihalaruppa claimed by Edirisinhewage Jayanhamy and others, Wagahena claimed by Hettiyadurage Podiappu, Liyanagahahena (private), Kankaniduragehena claimed by Dadallage Don Bastian and others, Dangahahena claimed by Dadallage Don Bastian and others, Dangahawatta claimed by Dadallage Don Bastian and others, a footpath ; on the west by the boundary of the Matara District, the village limit of Galagama, Bogahawatta claimed by Wattage Dingirima and others, Bogahahena claimed by Wattage Dingirima and others, Godellahena claimed by Rambukketiya Pansala, Colombohettiarehena claimed by Denagamavitaranage Heenappu and others, Katangahahena claimed by Muttukarage Siriya and others, Colombohettiarehena claimed by Denagama Vitaranage Heen Appu and others, Masmorugahahena claimed by Denagama Vitaranage Davith Appu and others, Radawunnehena claimed by Francikkubaduge Agoris Appu and others, Radawunnehena claimed by Agorisappu, Radawunnehena claimed by Punchibaduge Punchihamy, Radawunnehena claimed by Kaluhennedige Andrishamy and others, Radawunnehena claimed by Mahamadakalapuwage Babunhamy, Radawunnehena *alias* Galgodawatta claimed by Mahamadakalapuwage Babunhamy, Godellahena claimed by Mahamadakalapuwage Babunhamy, Kalawiyagodella *alias* Galketiye-hena claimed by Kiri-hennedige Heena and others, Vitaranagekumbura *alias* Telembugahakumbura claimed by Nambukaragamage Don Siyadoris and others, Mahahena claimed by Lamabadu Warnakulasuriya Patabendige Nongohamy, Vitaranagekumbura *alias* Telembugahakumbura claimed by Nambukaragamage Don Siyadoris and others, the village limit of Galagama.



Surveyor-General's Office,  
Colombo, October 8, 1920.

Scale of 16 Chains to an Inch.

F. J. SALMON,  
for Acting Surveyor-General.

VI.—Block survey preliminary plan 302.

Lot.	Name of Land.	Extent, A. R. P.
271	Footpath	0 0 20

and bounded as follows : on the north by Kalawiyagodella *alias* Galketiyahena claimed by Kirihenadige Heena and others ; on the east by a road from Beliatta to Matara ; on the south by Kalawiyagodellahena *alias* Galketiyahena claimed by Kirihenadige Heena and others ; on the west by the village limit of Galagama.



Surveyor-General's Office,  
Colombo, October 8, 1920.

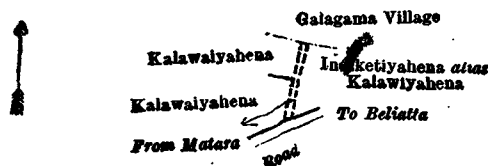
Scale of 8 Chains to an Inch.

F. J. SALMON,  
for Acting Surveyor-General.

## VII.—Block survey preliminary plan 302.

Lot.	Name of Land.	Extent, A. R. P.
272	Footpath	0 0 9

and bounded as follows: on the north by the village limit of Galagama; on the east by Indiketiyahena *alias* Kalawiyahena claimed by Kirihenadige Dinchohamy and others; on the south by a road from Beliatta to Matara; on the west by Kalawiyahena claimed by Denagamavitaranage Davith Appu and others, Kalawiyahena claimed by Paranamanage Davith Appu and another.



Surveyor-General's Office,  
Colombo, October 8, 1920.

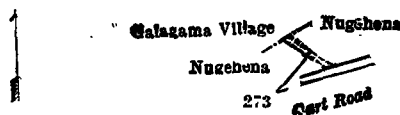
Scale of 8 Chains to an Inch.

F. J. SALMON,  
for Acting Surveyor-General.

## VIII.—Block survey preliminary plan 302.

Lot.	Name of Land.	Extent, A. R. P.
273	Footpath	0 0 7

and bounded as follows: on the north by the village limit of Galagama, Nugehena claimed by Diagu Dias Wijesinghe; on the east by Nugehena claimed by Diagu Dias Wijesinghe; on the south by a cart road; on the west by Nugehena claimed by Andra Hannedige Don Simon de Silva and others.



Surveyor-General's Office,  
Colombo, October 8, 1920.

Scale of 8 Chains to an Inch.

F. J. SALMON,  
for Acting Surveyor-General.

## IX.—Block survey preliminary plan 302.

Lot.	Name of Land.	Extent, A. R. P.
274	Footpath	1 2 16

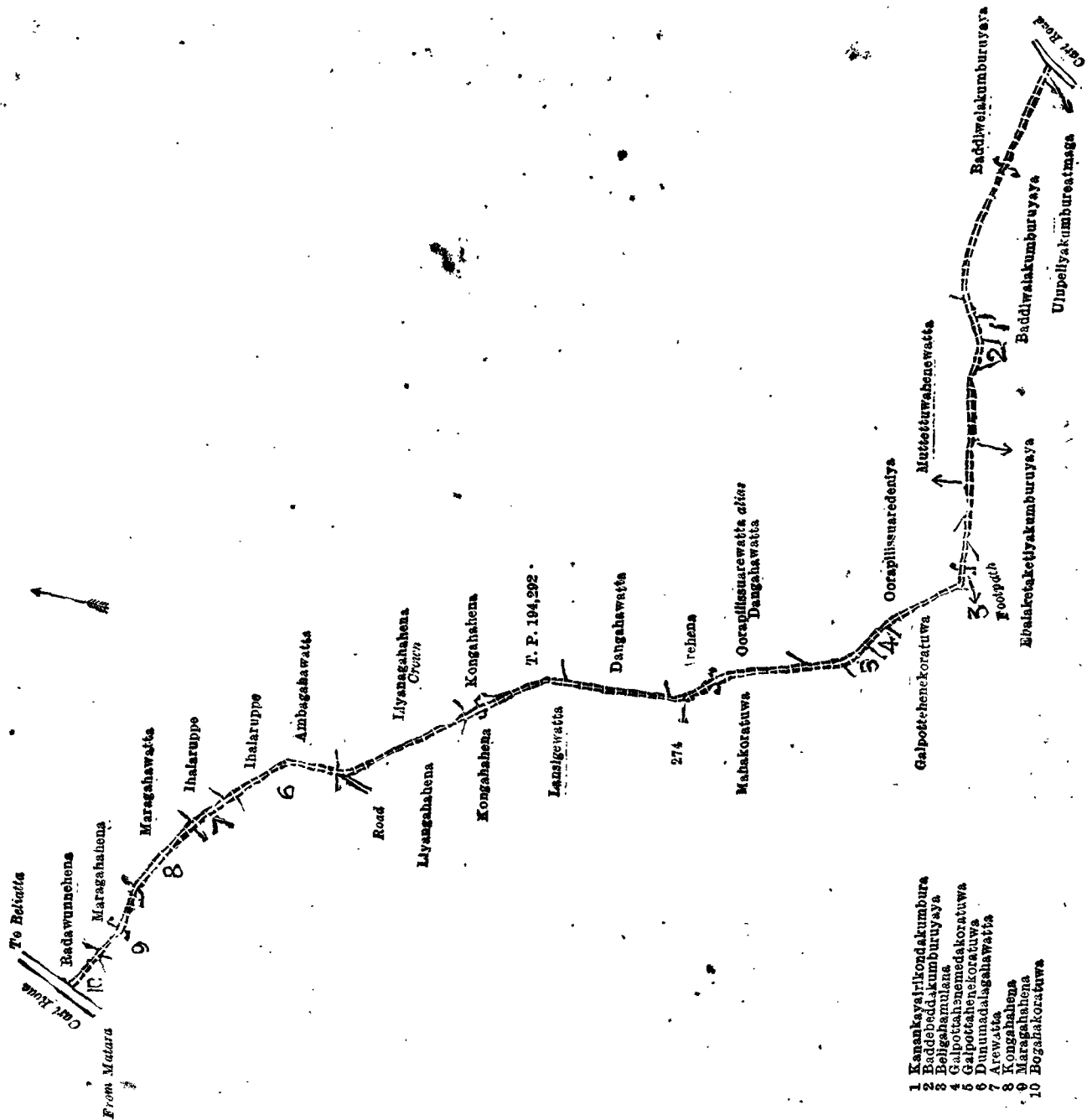
and bounded as follows: on the north by cart road from Matara to Beliatta, Radawunnehena claimed by Franciskubaduge Agoris Appu, Maragahahena (private), Maragahawatta (private), Ihalaruppe claimed by Rudrikkuhennedige Lewishamy and others, Ihalaruppe claimed by Franciscobaduge Babachcho and others, Ambagahawatta claimed by Mahamarakalage Cecelhamy and others, Liyanagahahena claimed by the Crown, Kongahahena claimed by Sellahewage Rodde Appu, T. P. 194,292; on the east by Dangahawatta sold by the Crown, Arehena claimed by Gammedaliyanage Don Andris and others, Oorapillussuarewatta *alias* Dangahawatta claimed by Don Abraham Dissanayaka and others, Oorapillissuaredeniya claimed by Gammedaliyanage Don Andris and others, Muttettuwahenawatta claimed by Gamage Dingi Appu and others, Baddiwelakumburuyaya (private), cart road; on the south by Ulupeliyakumbureatmaga (private), Baddiwalakumburuyaya (private), Kanankaya Irikondakumbura (private), Baddebeddakumburuyaya (private), Ehalaketaketiyakumburuyaya (private), Beligahamulana claimed by Gammedaliyanage Don Abraham and others; on the west by Galpottahenekoratuwa claimed by Gammedaliyanage Sendris Appu and others, Galpottahenamedakoratuwa claimed by Gammedaliyanage Don Siyadorishamy and others, Galpottahenekoratuwa claimed by Kasturi Arachchige Gunasing Appu and another, Mahakoratuwa claimed by Don Davith Kalasin Dissanayaka and others, Lansigewatta claimed by Lokuyakdehi Sanohamy and others, Kongahahena claimed by Sellahewage Rodde Appu, Liyanagahahena claimed by Mutumalage Don Andris, Dunumadalagahawatta (private), Arewatta (private), Kongahahena claimed by Sellahewage Roddeappu, Maragahahena (private), Bogahakoratuwa (private).

[For Diagram see page 1471.]

## X.—Block survey preliminary plan 302.

Lot.	Name of Land.	Extent, A. R. P.
275	Footpath	1 3 0

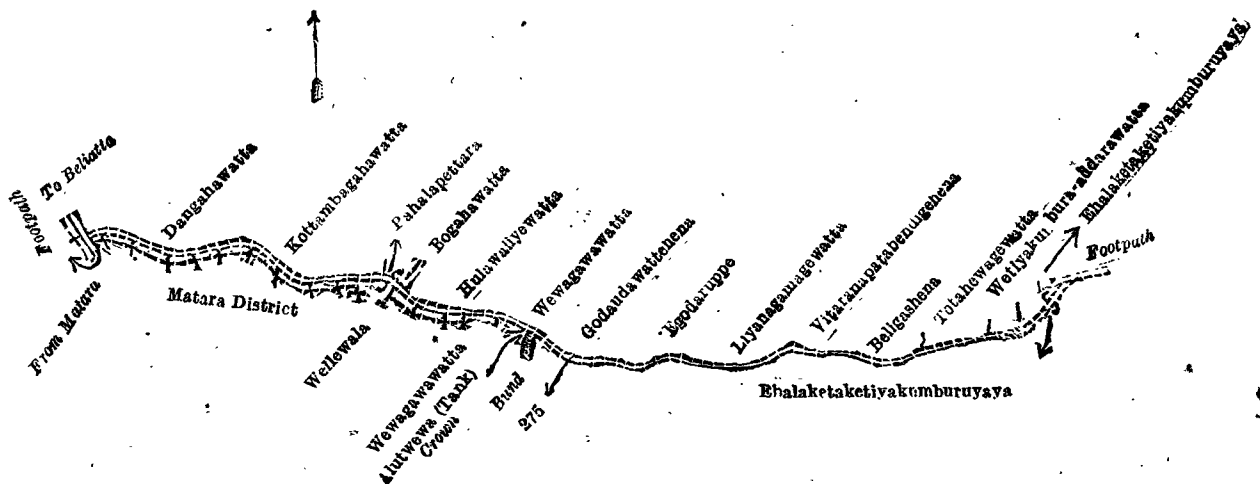
and bounded as follows: on the north by Dangahawatta claimed by Dadallage Don Bastian and others, Kottambagahawatta claimed by Jasentukanakanage Kaluappu and others, Pahalapettara claimed by Kaluwahewage Balappu and others, Bogahawatta claimed by Abdul Hamid Marikar, Hulawaliyewatta claimed by Ratnaweera Juwanhewage Agoris Appu and others, Wewagawawatta claimed by Ratnaweera Juwanhewage Anthonis and others, Godaudawattahena claimed by Ratnaweera Juwanhewage Agoris Appu and others, Egodaruppe (private), Liyanagamagewatta (private), Vitaranapatabendigehena claimed by Vitaranapatabendige Don Hamy and others, Beligashena claimed by Mutumalage Abanchiappu and others, Totahewagewatta claimed by Weralahewage Davith, Wetiyakumbura-addarawatta claimed by Werala Achchige Kaluwa, Ehalaketaketiyakumburuyaya (private), a footpath; on the east by Ehalaketaketiyakumburuyaya (private); on the south by Ehalaketaketiyakumburuyaya (private), a bund, Alutwewa (tank) declared to be the property of the Crown under the Waste Lands Ordinances, Wewagawawatta claimed by Ratnaweera Juwanhewage Anthonis and others, the



Surveyor-General's Office,  
Colombo, October 8, 1920.

F. J. SALMON,  
for Acting Surveyor-General.

boundary of the Matara District, Wellewala claimed by Hatbodige Pansala, the boundary of the Matara District; on the west by the footpath from Mataru to Beliatia.



Surveyor-General's Office,  
Colombo, October 8, 1920.

F. J. SALMON,  
for Acting Surveyor-General.

September 13, 1921.

M. M. WEDDERBURN,  
Special Officer.

## Hambantota S. O. No. 1,670.

Order under Section 2 of "The Waste Lands Ordinances of 1897, 1899, 1900, and 1903,"  
declaring Land to be Crown Property.

In the matter of the lands commonly called or known as Main Channel, Bemma, and bund of Main Channel, Gonagamagodana, &c., situate in the village of Bundala, in the Magam pattu of the Hambantota District, in the Southern Province, and of "The Waste Lands Ordinances of 1897, 1899, 1900, and 1903."

THE notice required by section 1 of "The Waste Lands Ordinances of 1897, 1899, 1900, and 1903," having been duly published in manner prescribed by that section in respect of the above-named lands (*vide* Notice No. 7,687), and no claim having been made to the said lands or to any interest therein within the period of three months from the date specified in the said notice, I, Maxwell MacLagan Wedderburn, Special Officer appointed under section 28 of the said Ordinances, under and by virtue of the powers vested in me in that behalf by section 2 of the said Ordinances, do hereby on this 23rd day of September, 1921, order and declare that the said lands, as more fully described herein below, situate in the village of Bundala, in the Magam pattu of the Hambantota District, in the Southern Province, and shown as lots 1, 2, 3, 4, 5, 6, 7, 8, 9, 10, 11, 12, 13, 15, 16, 17, 18, 21, 22, 24, 25, 26, 27, 28, 29, 30, 31, 32, 34, 35, 36, 37, 38, 39, 40, 41, 42, 43, 44, 45, 46, 47, 48, 49, 64, 65, 66, 67, 68, 69, 70, 71, 89, 90, 91, 92, 93, 94, 95, 96, 97, 99, 104, 105, 106, and 107 in Irrigation Preliminary plan 2 and in the annexed diagram, and containing in extent 2,893 acres 1 rood and 18 perches, are the property of the Crown.

## Description of the Lands referred to.

The following lots situated in the village of Bundala, in the Magam pattu of the Hambantota District, in the Southern Province, as described in the annexed diagram:—

## Irrigation preliminary plan No. 2.

Lot.	Name of Land.	Extent, A. R. P.	Lot.	Name of Land.	Extent, A. R. P.
1	Main channel	0 2 0	41	Nediganwilakele and Beminiyawewagurugoda	311 1 15
2	Bemna and bund of main channel	0 3 20	42	Karattapara (cart track)	0 3 12
3	Gonagamagodana	183 1 3	43	Do. ( do. )	0 0 10
4	Gonagamagodana and Haraswewagodana (reservation for main channel)	57 2 37	44	Telullegodana, Nediganwilakele, Beminiyawelakele and Uraniyakele	176 1 3
5	Gonagamakele	141 1 22	45	Nediganwilakele and Beminiyawewakele (part of reservation for subsidiary to distribution channel)	12 3 7
6	Ela (channel)	0 0 5	46	Nediganwilakele	291 2 39
7	Do.	0 0 14	47	Do. (part of reservation for distribution channel)	11 1' 23
8	Do.	0 0 13	48	Nediganwilakele and Bogahalanda (reservation for Kirindi-oya)	38 3 20
9	Gonagamakele (reservation for drainage channel)	7 0 31	49	Karattapara (cart track)	0 0 9
10	Gonagamakele	8 0 3	64	Beminiyawewa (tank and bund)	41 1 17
11	Gonagamakele and Nediganwilagodana	626 3 20	65	Beminiyawewa (part of tank)	0 0 37
12	Nediganwilakele and Gonagamakele (reservation for Kirindi-oya)	38 3 23	66	Karattapara (cart track)	0 1 21
13	Mahawewa (abandoned tank and bund)	14 3 6	67	Beminiyawewa (part of tank)	1 1 30
15	Nediganwila-ela (water course)	0 2 16	68	Beminiyawewakele (reservation for distribution channel)	4 0 5
16	Nediganwilakele (reservation for Nediganwila-ela)	3 3 7	69	Karattapara (cart track)	0 2 7
17	Nediganwilakele (reservation for Kirindi-oya)	8 3 26	70	Karagahawewa (abandoned tank and bund)	5 0 5
18	Nediganwilakele (part of reservation for an agricultural road)	1 0 34	71	Gurugoda, Karagahawewakele, Beminiyawelakele and Rakinawalagodana	167 3 12
21	Karattapara (cart track)	0 0 9	89	Karagahakele (part of reservation for distribution channel)	1 0 2
22	Nediganwilawelena (reservation for Kirindi-oya)	1 2 33	90	Karattapara (cart track)	0 0 1
24	Karattapara (cart track)	0 0 6	91	Do. ( do. )	0 0 21
25	Do.	0 0 4	92	Do. ( do. )	0 0 2
26	Nediganwilakele and Bogahalanda	102 1 4	93	Do. ( do. )	0 0 10
27	Nediganwilakele (part of reservation for an agricultural road)	6 3 31	94	Gurugoda and Rakinawalagodana	17 2 23
28	Nediganwilagodana	52 0 22	95	Do. (part of the reservation for an agricultural road)	4 2 11
29	Nediganwilakele	4 0 14	96	Kimbulawalakele (reservation for the cart track)	0 0 33
30	Do. (reservation for distribution channel)	6 0 9	97	Kimbulawalakele (reservation for the cart track)	0 2 1
31	Karattapara	0 3 35	99	Uraniyakele	1 3 1
32	Nediganwilawelena	45 3 25	104	Uraniyawewa (tank and bund)	33 2 4
34	Nediganwilakele (reservation for distribution channel)	10 2 11	105	Uraniyagodana	55 3 11
35	Nediganwilakele	27 2 16	106	Uraniyakele <i>alias</i> Uraniyagodana (reservation for Gansabhawa road)	1 0 22
36	Rakinawalagodana and Haraswewagodana	223 2 15	107	Uraniyakele <i>alias</i> Uraniyagodana (reservation for Gansabhawa road) (Exclusive of the Karattapara and Gansabhawapara passing through the land.)	1 0 16
37	Karagahawewakele, Beminiyawewakele, Haraswewagodana, and Nediganwilakele (part of reservation for agricultural road)	17 3 19			
38	Haraswewagodana, Beminiyawewakele and Karagahawewakele	106 3 2			
39	Haraswewagodana (reservation for main channel)	10 1 32			
40	Nediganwilakele (reservation for distribution channel)	0 1 21			
					2,893 1 18

and bounded as follows: on the north by the village limit of Wirawila, the Kirindi-oya; on the east by Nediganwilawelena (private), the Kirindi-oya, Pansaleidama (private), the Kirindi-oya, Telullegangawelena (reservation for Kirindi-oya) to be declared the property of the Crown under the Waste Lands Ordinances, Telullegangawelena to be declared the property of the Crown under the Waste Lands Ordinances, Telullekele (part of the reservation for distribution channel) to be declared the property of the Crown under the Waste Lands Ordinances, Telullegangawelena to be declared the property of the Crown under the Waste Lands Ordinances, Telullegodana to be declared the property of the Crown under the Waste Lands

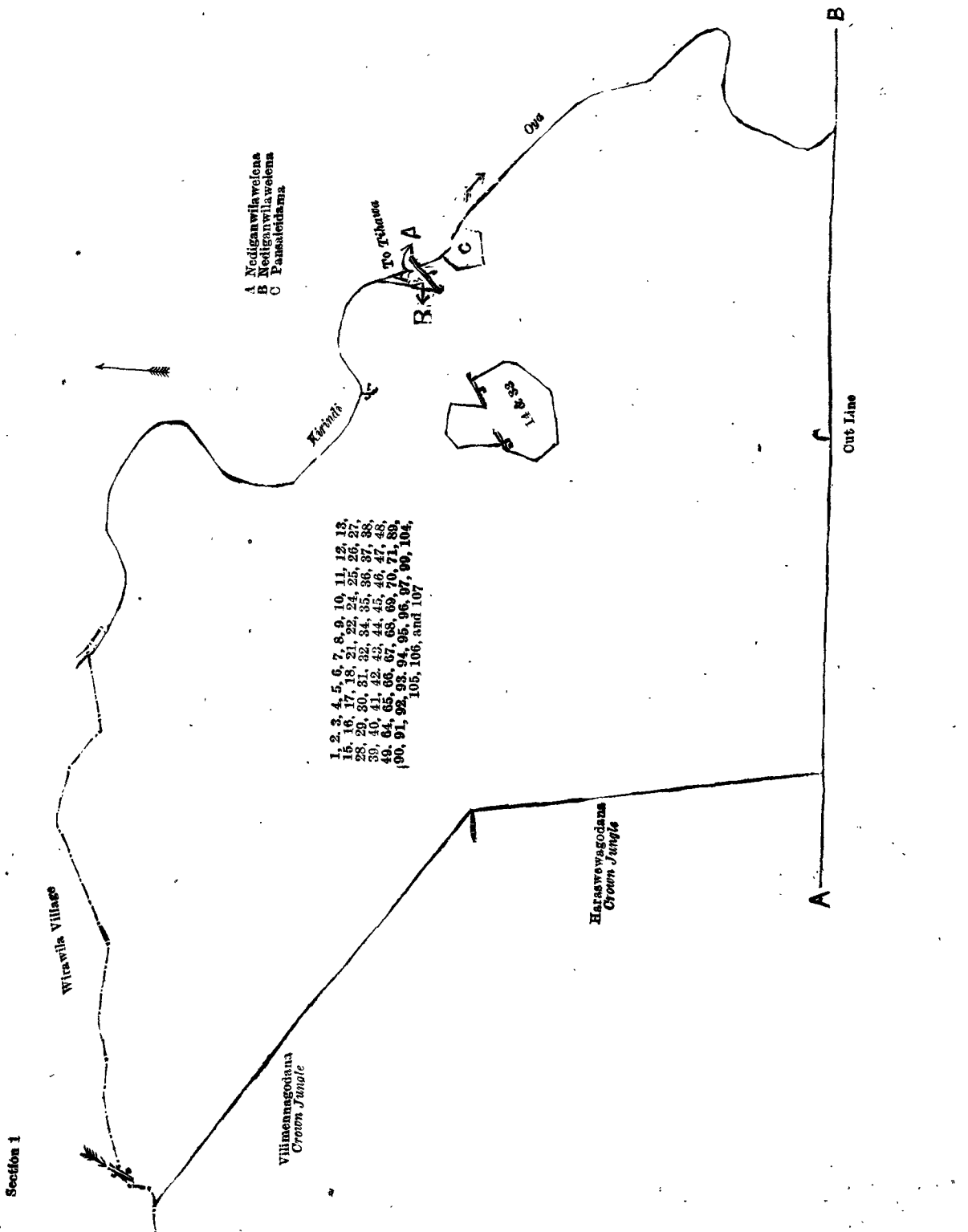


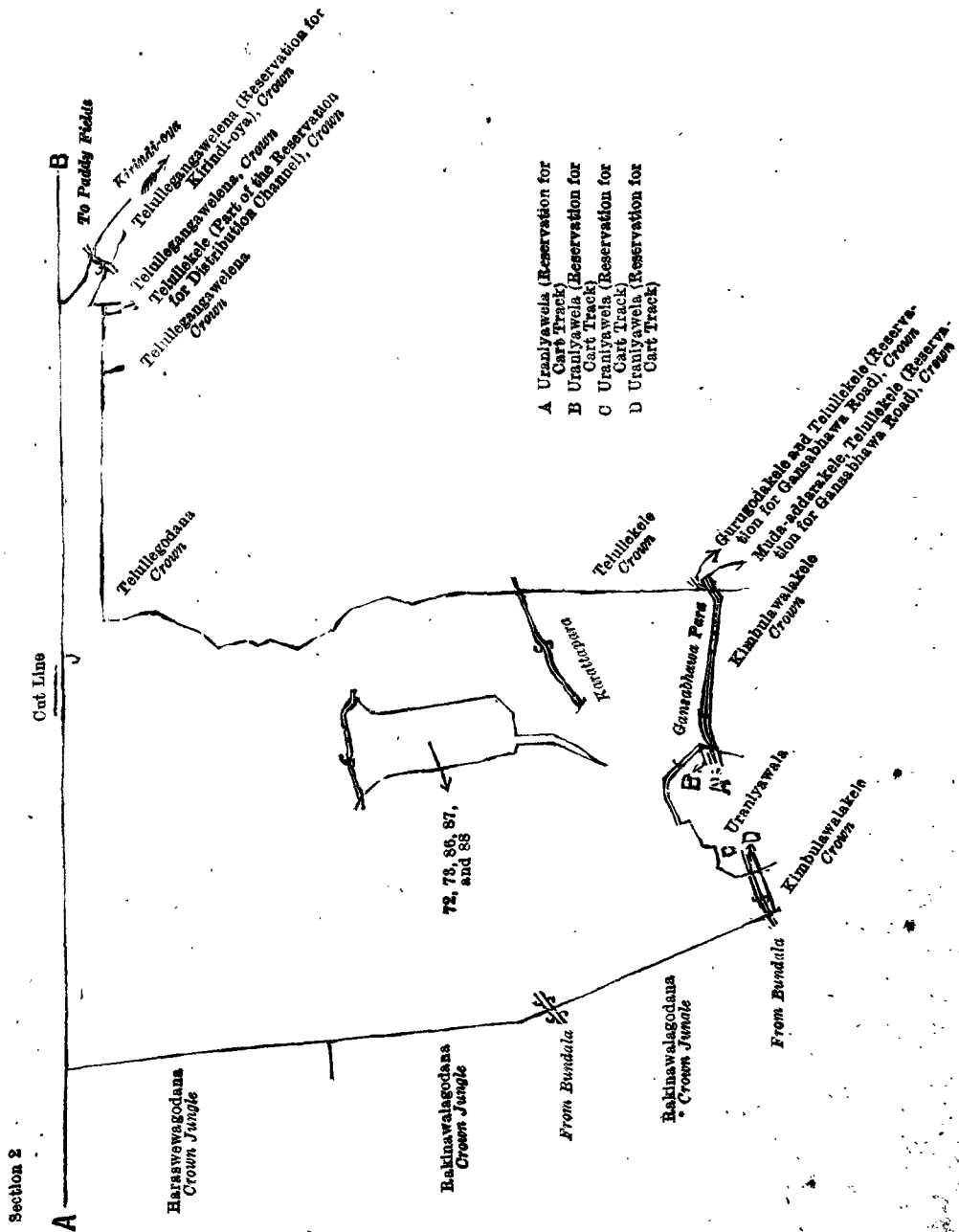
Ordinances, Telullekele to be declared the property of the Crown under the Waste Lands Ordinances; on the south by Gurugodakele and Telullekele (reservation for Gansabhawa road) to be declared the property of the Crown under the Waste Lands Ordinances, Muda-addarakele, Telullekelle (reservation for Gansabhawa road) to be declared the property of the Crown under the Waste Lands Ordinances, Kimbulawalakele to be declared the property of the Crown under the Waste Lands Ordinances, Uraniyawela (reservation for cart track) (private), Uraniyawela (private), Uraniywela (reservation for cart track) (private), Kimbulawalakele to be declared the property of the Crown under the Waste Lands Ordinances; on the west by Rakinawalagodana Crown jungle, Haraswegodana Crown jungle, Vilimennagodana Crown ju ngle.

NOTE.—The following lots lying within the above-mentioned boundaries are excluded from this order and their aggregate acreage of 67 acres and 38 perches is not included in the acreage of 2,893 acres 1 rood and 18 perches given above:—

Irrigation preliminary plan No. 2.

Lot.	Name of Land.	Extent, A. R. P.	Lot.	Name of Land.	Extent, A. R. P.
14 ..	Nediganwilakumbura	.. 7 1 8	87 ..	Ela (water course) ..	.. 0 0 30
33 ..	Nediganwila tank (abandoned tank and bund)	.. 24 0 5	88 ..	Uraniyakele (reservation for drainage channel)	.. 0 3 28
72 ..	Beminiyawela ..	.. 28 3 5			
73 ..	Beminiyawelakele ..	.. 5 1 7			
86 ..	Uraniyakele (reservation for drainage channel)	.. 0 2 35			
					67 0 38





Surveyor-General's Office,  
Colombo, September 9, 1921.

Scale of 32 Chains to an Inch.

G. K. THORNHILL,  
for Surveyor-General.

September 23, 1921.

M. M. WEDDERBURN,  
Special Officer.

**Kurunegala S. O. No. 3,148.**

**Order under Section 4, Sub-section (1), of "The Waste Lands Ordinances of 1897, 1899, 1900, and 1903,"  
declaring Lands to be Crown Property.**

In the matter of the lands commonly called or known as Nugagahamulahenyaya, Kumbukgahamulahenyaya, &c., situate in the village of Digdeniya, in the Giratalane korale of the Dewamedi hatpattu of the Kurunegala District, in the North-Western Province, and of "The Waste Lands Ordinances of 1897, 1899, 1900, and 1903."

WHEREAS in pursuance of section 1 of the said Ordinances it was duly notified on the 29th day of October, 1920, that if no claim to the lands commonly called or known as Nugagahamulahenyaya, Kumbukgahamulahenyaya, &c., situate in the village of Digdeniya, in the Giratalane korale of the Dewamedi hatpattu of the Kurunegala District, in the North-Western Province, containing in extent 35 acres 3 roods and 1 perch and shown as lots 3, 51, 52, 53, and 56 in block survey preliminary plan 1,763 and in the annexed diagrams, was made to Harry Chambers Toller, Special Officer appointed under section 28 of the said Ordinances, within the period of three months from the date specified in such notice, such lands would be declared the property of the Crown and dealt with on account of the Crown (*vide* Notice No. 7,639):

And whereas (1) Ranasinha Mudiyansele Mudalihamy made claim to the above-mentioned lot 3; and whereas (2) Alutgangoda Mudiyansele Mudalihamy, (3) ditto Ranhamy, (4) ditto Ukku Banda, (5) Galadeni Patirrenhelage Jayatuhamy, (6) ditto Appuhamy, (7) ditto Ranmenika, (8) ditto Punchirala, and (9) Karunanayaka Mudiyansele Ukku Banda made claim to the above-mentioned lots 51, 52, 53, and 56; and whereas the said 1st claimant entered into an agreement in writing dated the 2nd day of March, 1921, whereby in consideration of the Settlement Officer settling as private property outside the Waste Land Ordinances lot 40 of the notice, and of the block survey preliminary plan 1,763, he withdrew claim to the above-mentioned lot 3 of this order; and whereas the said 2nd to 9th claimants entered into an agreement in writing dated the 3rd day of March 1921, whereby in consideration of the Settlement Officer settling as private property outside the Waste Lands Ordinances lots 17, 37, and 48 of the notice, and of the block survey preliminary plan 1,763, they withdrew claim to the above-mentioned lots 51, 52, 53, and 56 of this order; I, Mungo Tennent Archibald, Special Officer appointed under section 28 of the said Ordinances, under and by virtue of the powers vested in me in that behalf by section 4 of the said Ordinances, do hereby on this 14th day of September, 1921, order and declare under section 4, sub-section (1), of the said Ordinances, that the said lands, as more fully described herein below, are the property of the Crown.

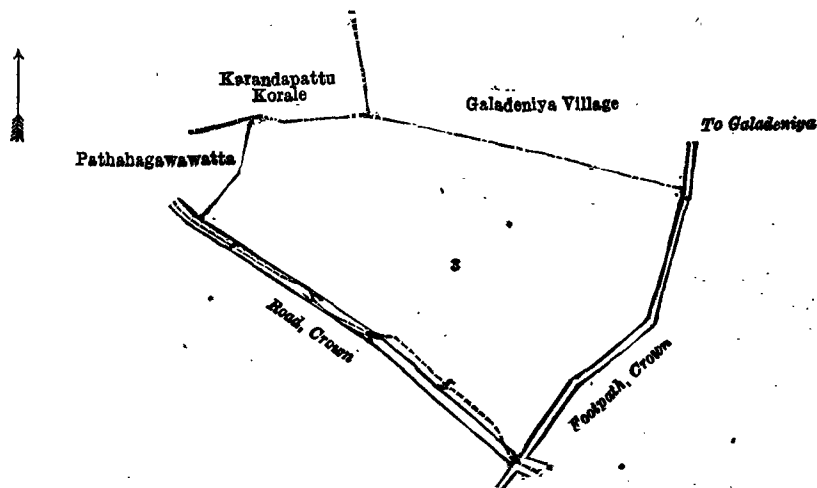
*Description of the Lands referred to.*

The following lots situated in the village of Digdeniya, in the Giratalane korale of the Dewamedi hatpattu of the Kurunegala District, in the North-Western Province, as described in the annexed diagrams:—

I.—Block survey preliminary plan 1,763.

Lot.	Name of Land.	Extent, A. R. P.
3	Nugagahamulahenyaya	4 0 13

and bounded as follows: on the north by the boundary limit of Karanda pattu korale, the village limit of Galadeniya; on the east by the footpath from Galadeniya to be declared the property of the Crown under the Waste Lands Ordinances; on the south by the footpath from Galadeniya to be declared the property of the Crown under the Waste Lands Ordinances, road to be declared the property of the Crown under the Waste Lands Ordinances; on the west by a road to be declared the property of the Crown under the Waste Lands Ordinances, Pathahagawawatta claimed by Ranasinha Mudiyansele Mudalihamy of Digdeniya and another.



Surveyor-General's Office,  
Colombo, July 22, 1921.

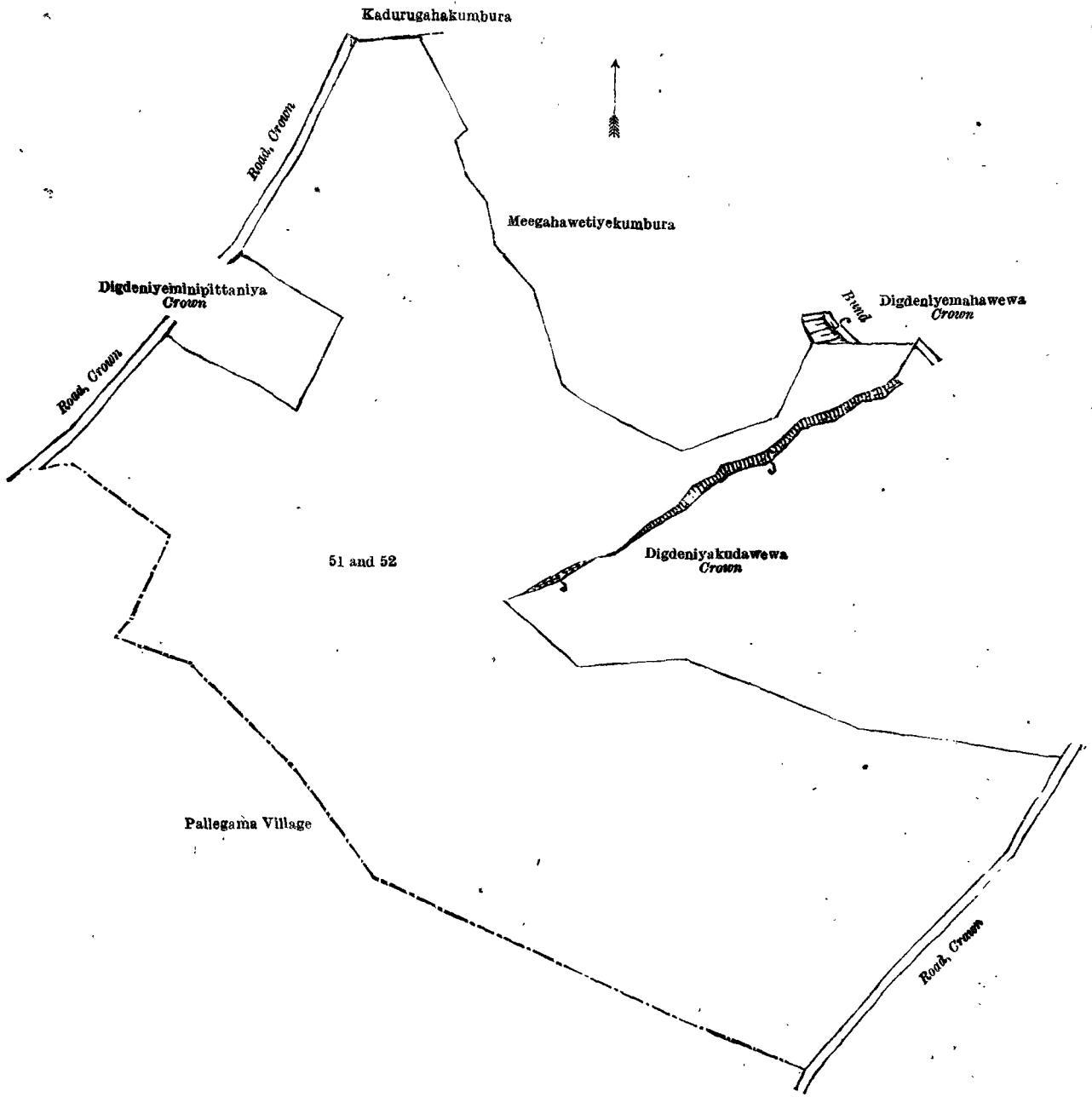
Scale of 4 Chains to an Inch.

G. K. THORNHILL,  
for Surveyor-General.

II.—Block survey preliminary plan 1,763.

Lot.	Name of Land.	Extent, A. R. P.
51	Kumbukgahamulahenyaya	23 2 10
52	Do.	0 3 34
		24 2 4

and bounded as follows: on the north by road to be declared the property of the Crown under the Waste Lands Ordinances, Kadurugahakumbura claimed by Galadeni Patiranalage Jayatuhami and others, Meegahawetiyekumbura claimed by Galadeni Patiranalage Jayatuhamy and others, Digdeniyamahawewa to be declared the property of the Crown under the Waste Lands Ordinances; on the east by Digdeniyakudawewa to be declared the property of the Crown under the Waste Lands Ordinances, road to be declared the property of the Crown under the Waste Lands Ordinances; on the south by road to be declared the property of the Crown under the Waste Lands Ordinances, the village limit of Pallegama; on the west by the village limit of Pallegama, road to be declared the property of the Crown under the Waste Lands Ordinances, Digdeniyeminipittaniya to be declared the property of the Crown under the Waste Lands Ordinances, road to be declared the property of the Crown under the Waste Lands Ordinances.



Surveyor-General's Office,  
Colombo, July 22, 1921.

Scale of 4 Chains to an Inch.

G. K. THORNHILL,  
for Surveyor-General.

III.—Block survey preliminary plan 1,763.

Lot.	Name of Land.	Extent, A. B. P.
53	Galpottehenyaya	4 0 33
56	Kumbukgahamulahenyaya	2 3 31
		7 0 24

and bounded as follows : on the north by Digdeniyamahawewa to be declared the property of the Crown under the Waste Lands Ordinances ; on the east by the village limit of Diwulwewa, the village limit of Haligama ; on the south by the village limit of Pallegama ; on the west by the road from Pallegama to be declared the property of the Crown under the Waste Lands Ordinances, Digdeniyamahawewa to be declared the property of the Crown under the Waste Lands Ordinances.

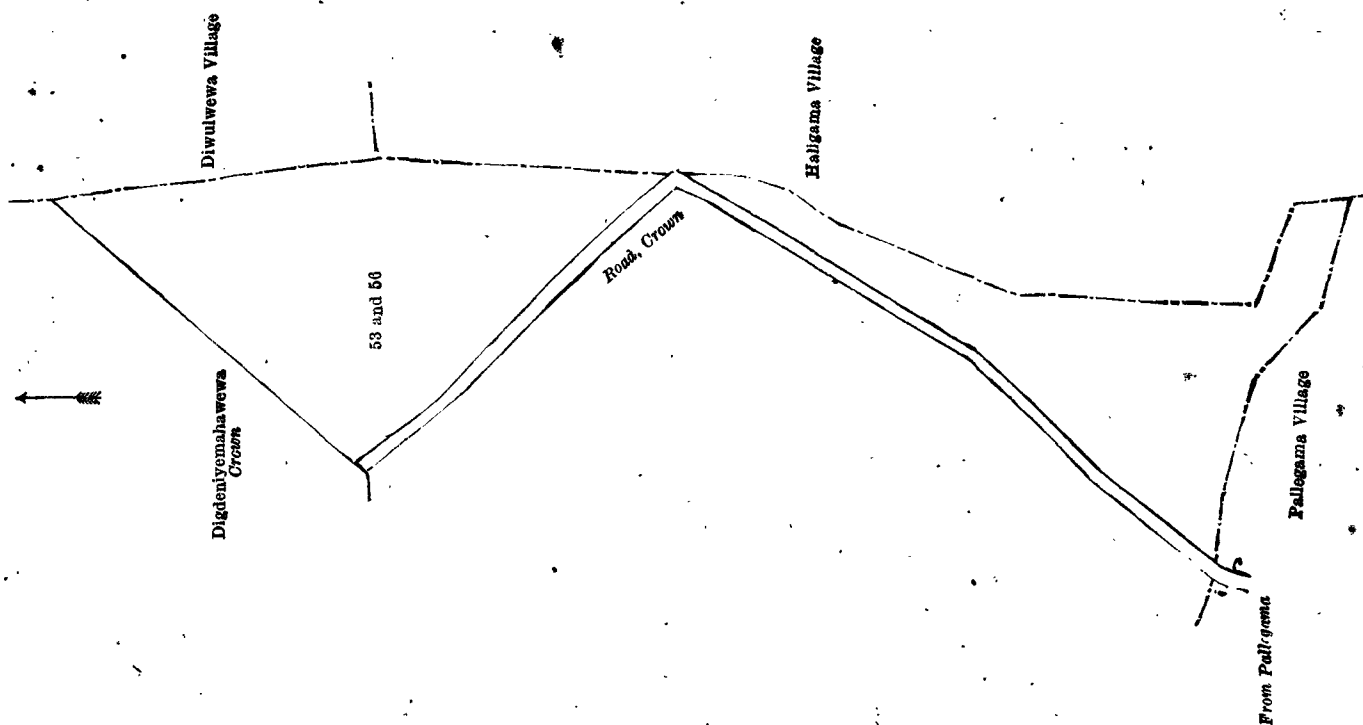
[For Diagram see page 1477.]

Anuradhapura S. O. No. 1,096.

Order under Section 2 of "The Waste Lands Ordinances of 1897, 1899, 1900, and 1903,"  
declaring Lands to be Crown Property.

In the matter of the lands commonly called or known as Tirappanekele, Oyagawamukalana, and Millagahakele (stream reservation), &c., situate in the village of Tirappane, in the Elimeda tulana of the Kanadara korale of the Nuwaragam palata in the North-Central Province, and of "The Waste Lands Ordinances of 1897, 1899, 1900, and 1903."

The notice required by section 1 of "The Waste Lands Ordinances of 1897, 1899, 1900, and 1903," having been duly published in manner prescribed by that section in respect of the above-named lands (vide Notice No. 7,759), and no claim having been made to the said lands or to any interest therein within the period of three months from the date specified in the said notice, I, Maxwell MacLagan Wedderburn, Special Officer appointed under section 28 of the said Ordinances, under and by virtue of the powers vested in me in that behalf by section 2 of the said Ordinances, do hereby on this 10th



Surveyor-General's Office,  
Colombo, July 22, 1921.

Scale of 4 Chains to an Inch.

G. K. THORNHILL,  
for Surveyor-General.

September 14, 1921.

M. T. ARCHIBALD,  
Special Officer.

day of September, 1921, order and declare that the said lands, as more fully described herein below, situate in the village of Tirappane, in the Elimeda tulana of the Kanadara korale of the Nuwaragam palata, in the North-Central Province, and shown as lots 1, 2, 2A, 2B, 4, 4½, 5, 6, 8, 9, 10, 11, 12, 12A, 12B, 12C, 12D, 12E, 13, 14, 18, 22, 23, 23A, 24, 24A, 25, 25A, 28, 29, 35, 38, 39, 40, 41, 42, 46, 46A, 46B, 46C, 47, 47A, 47B, 48, 48A, 48B, 48C, 48D, 48E, 48F, 48G, 48H, 49, 50, 51, 52, 53, 53A, 53B, 54, 55, 56, 57, 58, 59, 60, 61, 62, 63, 64, 65, and 66 in block survey preliminary plan 809 and in the annexed diagram, and containing in extent 884 acres and 4 perches, are the property of the Crown.

*Description of the Lands referred to.*

The following lots situated in the village of Tirappane, in the Elimeda tulana of the Kanadara korale of the Nuwaragam palata, in the North-Central Province, as described in the annexed diagram:—

Block survey preliminary plan 809.

Lot.	Name of Land.	Extent, A. R. P.	Lot.	Name of Land.	Extent, A. R. P.
1 ..	Galkulame-oya (part)	.. 1 1 19	29 ..	Tisbamba (sanitary reserve)	.. 0 1 37
2 ..	Oyahena (reservation for oya)	.. 4 2 22	35 ..	Wekandataerapubima (reservation for bund)	.. 0 2 36
2A ..	Tirappanekele	.. 5 2 27	38 ..	Horrow-ela	.. 0 0 21
2B ..	Do.	.. 3 0 15	39 ..	Elataerapubima (reservation for channel)	.. 0 0 13
4 ..	Wan-ela	.. 0 0 11	40 ..	Maragahahena (reservation for stream)	0 1 7
4½ ..	Horrow-ela	.. 0 0 17	41 ..	Wan-ela	0 2 33
5 ..	Oyagawamukalana and Millagahakele (stream reservation)	.. 4 2 38	42 ..	Welmedamukalana, Kumbugahakele	.. 4 3 35
6 ..	Galkulame-oya (part)	.. 0 2 21	46 ..	Oyehena	.. 2 0 30
8 ..	Do. (part)	.. 1 3 38	46A ..	Do. (reservation for path)	.. 0 0 21
9 ..	Pita-ela (part)	.. 0 0 16	46B ..	Oyehena	.. 0 2 35
10 ..	Elakadamukalana, Welikatuwa	.. 15 1 26	46C ..	Do.	.. 0 1 18
11 ..	Pita-ela	.. 2 0 28	47 ..	Path	.. 0 0 4
12 ..	Indihena	.. 138 3 27	47A ..	Do.	.. 0 0 1
12A ..	Tirappanekele	.. 3 3 27	47B ..	Do.	.. 0 0 6
12B ..	Indihena	.. 2 0 0	48 ..	Kooratiyahena	.. 42 3 29
12C ..	Kadurugahahena	.. 3 0 3	48A ..	Oyehena	.. 0 1 16
12D ..	Alutwane (spill and bund)	.. 0 2 9	48B ..	Do.	.. 0 0 6
12E ..	Kongashenyaya	.. 3 0 5	48C ..	Do.	.. 0 1 5
13 ..	Minipittaniya (cemetery)	.. 0 2 0	48D ..	Do. (reservation for path)	.. 0 0 20
14 ..	Minipitipara (reservation for path and approach to cemetery)	.. 0 2 24	48E ..	Do.	.. 2 3 8
18 ..	Hurigahahena	.. 3 0 5	48F ..	Do.	.. 4 1 36
22 ..	Wan-ela	.. 0 0 16	48G ..	Dambagahahena	.. 3 0 12
23 ..	Tisbamba	.. 1 2 25	48H ..	Do.	.. 1 3 38
23A ..	Wekande (tank bund)	.. 0 0 4	49 ..	Adipara	.. 0 0 37
24 ..	Wan-ela	.. 0 0 8	50 ..	Kongahayaya (chena reserve)	.. 93 3 0
24A ..	Wekande (tank bund)	.. 0 0 1	51 ..	Parataerapubima (reservation for path)	.. 0 2 17
25 ..	Reservation for bund	.. 0 1 23	52 ..	Wekandataerapubima (reservation for bund)	.. 0 3 21
25A ..	Wekande (new tank bund)	.. 0 0 1	53 ..	Tirappanewewa (tank and bund)	.. 143 1 31
28 ..	Path	.. 0 1 8			

Lot.	Name of Land.	Extent, A. R. P.	Lot.	Name of Land.	Extent, A. R. P.
53A ..	Wekande (new tank bund)	.. 0 0 2	62 ..	Kirimetiyaewekanda (abandoned tank bund)	.. 0 2 7
53B ..	Wewawane (spill)	.. 0 0 5	63 ..	Do. (do.)	.. 0 1 6
54 ..	Palugahayaya (chena reserve)	.. 100 2 33	64 ..	Dambagaharoda, Kirimetiyaewehena, and Mylagahayaya	.. 70 0 35
55 ..	Adipara	.. 0 0 15	65 ..	Kirimetiyaewela	.. 1 0 37
56 ..	Wewaimattelanda (chena reserve)	.. 7 0 35	66 ..	Tammannekandemukulana & Heene-mukulana	.. 126 1 3
57 ..	Tirappanewewadiyagilma	.. 0 1 19			
58 ..	Karapinchawekanda (abandoned tank bund)	.. 0 0 32			
59 ..	Tirappanewewadiyagilma	.. 2 2 4			
60 ..	Hinguruwewa-ela	.. 0 1 15			
61 ..	Elamedahena and Kirimetiyaewehena	.. 70 0 29			
					884 0 4

and bounded as follows: on the north by the village limits of Galkulama, Ihalagama, and Nivitigama (part of Galkulameya); on the east by the village limit of Nabadawewa (part of Pita-ela), the village limit of Nabadawewa, the village limits of Rambewa and Kattambuwarama, the boundary of the Ulagalla korale; on the south by the boundary of the Ulagalla korale; on the west by the village limits of Kahapatwila and Galulama.

NOTE.—The following lots lying within the above-mentioned boundaries are excluded from this order, and their aggregate acreage of 99 acres 3 roods and 4 perches is not included in the acreage of 884 acres and 4 perches given above:—

Block survey preliminary plan 809.

Lot.	Name of Land.	Extent, A. R. P.	Lot.	Name of Land.	Extent, A. R. P.
A 3 ..	Dahasayeaccarawela and Watu-accara, T. Ps. 239,645, 246,245, 292,061, 328,911, 328,912, and 238,513	.. 31 1 13	A 27 ..	Kadurugaha-accare (T. P. 289,589)	.. 2 0 5
A 7 ..	Kumbukgahakele (T. P. 344,445)	.. 3 2 13	A 30 ..	Migahawatta (T. P. 344,127)	.. 0 0 22
A 15 ..	Tombag hakele T. P. (345,101)	.. 3 3 34	A 31 ..	Do. (T. P. 344,126)	.. 0 0 18
A 16 ..	Paranapara (T. P. 343,419)	.. 0 1 0	A 32 ..	Talgahawatta (T. P. 344,128)	.. 0 0 33
A 17 ..	Accaradahasiyeaccarawedibima (T. P. 343,420)	.. 0 0 15	A 33 ..	Kohombagahawatta (T. P. 334,129)	.. 0 0 32
A 19 ..	Bulugaha-alutaccara	.. 0 0 8	A 34 ..	Gangoda	.. 1 2 0
A 20 ..	Nomileidama (T. P. 343,421)	.. 0 2 3	A 36 ..	Do.	.. 2* 1 12
A 21 ..	Tisbamba (sanitary reserve) (T. P. 343,421)	.. 0 0 37	A 37 ..	Paranapara	.. 0 0 7
A 26 ..	Migahawatta	.. 0 0 19	A 43 ..	Puranawela	.. 38 3 0
			A 44 ..	Watuaccaraidama (T. P. 277,518)	.. 10 2 15
			A 45 ..	Millagahakele (T. P. 344,136)	.. 3 2 38
					99 3 4

[For Diagrams of Section I. and II. see pages 1479 and 1480.]

Order under Section 4, Sub-section (1), of "The Waste Lands Ordinances of 1897, 1899, 1900, and 1903," declaring Lands to be Crown Property.

In the matter of the lands commonly called or known as Degurudeniya or Pitakotuwekumbura or Wannikumbura, &c., situate in the village of Dedigomuwa, in Palle pattuwa of Hewagam korale, in the Colombo District of the Western Province, and of "The Waste Lands Ordinances of 1897, 1899, 1900, and 1903."

WHEREAS in pursuance of section 1 of the said Ordinances it was duly declared and notified on the 10th day of September, 1920, that if no claim to the said lands commonly called or known as Degurudeniya or Pitakotuwekumbura or Wannikumbura, &c., situate in the village of Dedigomuwa, in Palle pattuwa of Hewagam korale, in the Colombo District of the Western Province, containing in extent 2 acres 3 roods and 13 perches, and shown as lots 1 and 2 in preliminary plan 17,104 and in the annexed diagram was made to Hubert Ernest Newnham, Assistant Government Agent of the Colombo and Negombo Districts, within the period of three months from the date specified in the said notice, such lands would be declared to be the property of the Crown (*vide* Notice No. 7,595):

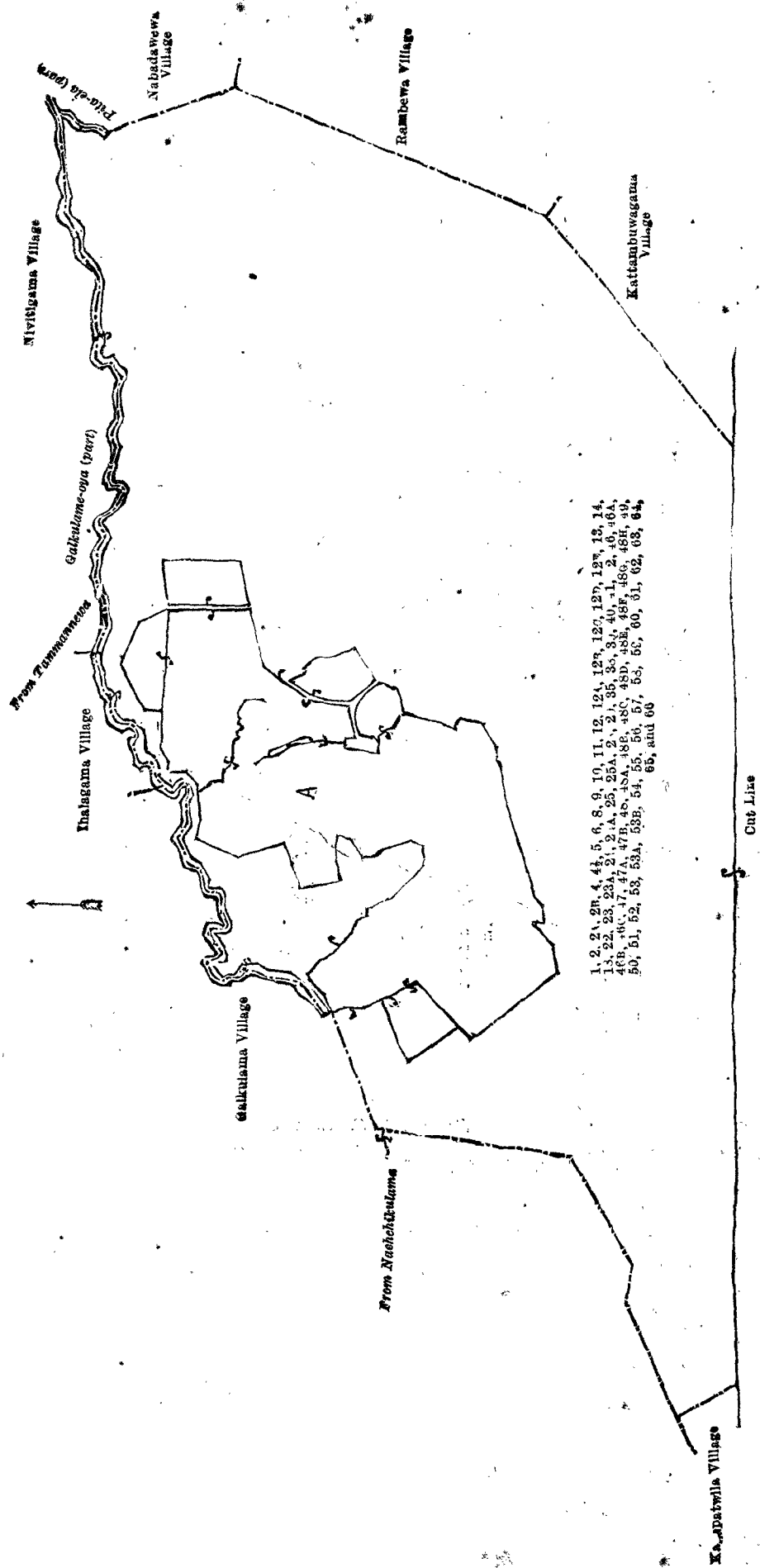
And whereas Kaluatchy Suwaris Appu of Mullegama, in Palle pattuwa of Hewagam korale, made claim thereto, and I, Hubert Ernest Newnham, Assistant Government Agent of the Colombo and Negombo Districts, made due inquiry into such claim, and whereas the said claimant and I came to an agreement in writing dated the 23rd day of February, 1921, concerning the said lots under section 4, sub-section (1), of the said Ordinances, whereby it was agreed that the said claimant should be declared the purchaser of the said lots upon payment on or before the 30th day of April, 1921, to the Hon. the Government Agent of the Western Province at Colombo of a sum of Rupees One hundred only (Rs. 100) as the purchase amount of the said lots; and whereas it was further agreed by the said agreement that in default of such payment the claim of the said claimant to the said lots, in respect of which the said payment was to be made, should also be considered to have been withdrawn, and the said lots should be declared to be the property of the Crown; and whereas the said claimant has failed to make the said payment by the due date, the said lots, as more fully described herein below, are hereby declared to be the property of the Crown.

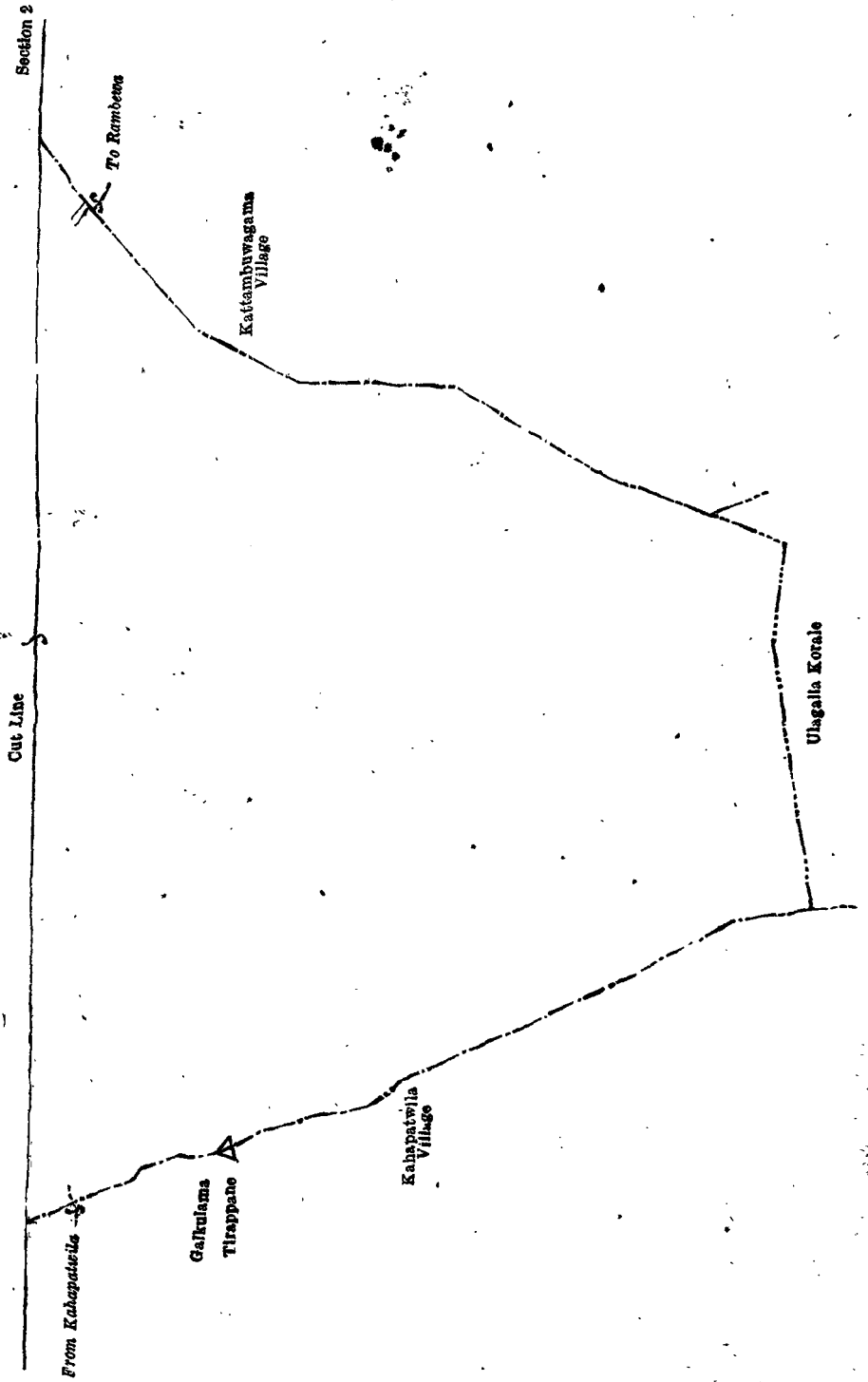
Description of the Lots referred to.

The following lots situated in the village of Dedigomuwa, in Palle pattuwa of Hewagam korale, in the Colombo District of the Western Province, as described in the annexed diagram:—

Preliminary plan 17,104.

Lot.	Name of Land.	Extent, A. R. P.
1 ..	Degurudeniya or Pitakotuwekumbura or Wannikkumbura	.. 1 3 32
2 ..	Degurudeniya or Pitakotuwekumbura or Wannikkumbura (reservation for Depa-ela)	.. 0 3 21
		2 3 13





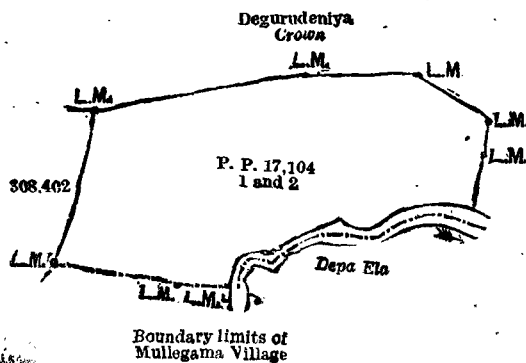
Surveyor-General's Office,  
Colombo, August 4, 1921.

Scale of 16 Chains to an Inch.  
September 10, 1921.

M. M. WEDDERBURN,  
Special Officer.

G. K. THORNHILL,  
for Surveyor-General.

and bounded as follows : on the north and east by Degurudeniya claimed by the Crown ; on the south by Depa-ela and boundary limits of Mullegama village ; and on the west by land depicted in title plan No. 308,402.



Surveyor-General's Office,  
Colombo, April 21, 1920.

Scale of 4 Chains to an Inch.  
September 26, 1921.

H. E. NEWNHAM,  
Assistant Government Agent.

C. H. VINCE,  
for Surveyor-General.



**Order under Section 2 of "The Waste Lands Ordinances of 1897, 1899, 1900, and 1903,"  
declaring Land to be Crown Property.**

In the matter of the land commonly called or known as Pelangahawatta, situate in the village of Panaluwa, in Meda pattuwa of Hewagam korale, in the Colombo District of the Western Province, and of "The Waste Lands Ordinances of 1897, 1899, 1900, and 1903."

THE notice required by section 1 of "The Waste Lands Ordinances of 1897, 1899, 1900, and 1903," having been duly published in manner prescribed by that section in respect of the above-named land (*vide* Notice No. 7,900), and no claim having been made to the said land or to any interest therein within the period of three months from the date specified in the said notice, I, Hubert Ernest Newnham, Assistant Government Agent of the Colombo and Negombo Districts, under and by virtue of the powers vested in me in that behalf by section 2 of the said Ordinances, do hereby on this 30th day of September, 1921, order and declare that the said land, as more fully described herein below, situate in the village of Panaluwa, in the Meda pattuwa of Hewagam korale, in the Colombo District of the Western Province, and shown as lot 17 in preliminary plan 16,605 and in the annexed diagram therefrom, and containing in extent 3 roods and 3 perches, is the property of the Crown.

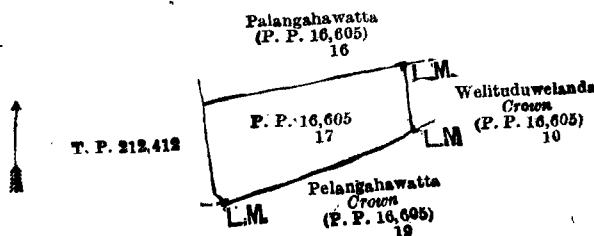
*Description of the Land referred to.*

The following lot situated in the village of Panaluwa, in the Meda pattuwa of Hewagam korale, in the Colombo District of the Western Province, as described in the annexed diagram:—

Preliminary plan 16,605.

Lot.	Name of Land.	Extent, A. R. P.
17	Pelangahawatta	0 3 3

and bounded as follows: on the north by Pelangahawatta land unclaimed by the Crown (P. P. 16,605/16); on the east by Welituduwelanda claimed by the Crown (P. P. 16,605/10); on the south by Pelangahawatta claimed by the Crown (P. P. 16,605/19); and on the west by land depicted in title plan No. 212,412.



Surveyor-General's Office,  
Colombo, September 15, 1920.

*Scale of 4 Chains to an Inch.*

C. H. VINCE,  
for Surveyor-General.

September 30, 1921.

H. E. NEWNHAM,  
Assistant Government Agent.

**Order under Section 2 of "The Waste Lands Ordinances of 1897, 1899, 1900, and 1903,"  
declaring Lands to be Crown Property.**

In the matter of the lands commonly called or known as Kahatagahalanda (reservation for Gansabhawa road) and Mahayayelanda (reservation for road and means of access to T. P. 316,103 and Crown land), situated in the village of Waga, in Meda pattuwa of Hewagam korale, in the Colombo District of the Western Province, and of "The Waste Lands Ordinances of 1897, 1899, 1900, and 1903."

THE notice required by section 1 of "The Waste Lands Ordinances of 1897, 1899, 1900, and 1903," having been duly published in manner prescribed by that section in respect of the above-named lands (*vide* Notice No. 7,800), and no claim having been made to the said lands or to any interest therein within the period of three months from the date specified in the said notice, I, Hubert Ernest Newnham, Assistant Government Agent, Colombo and Negombo Districts under and by virtue of the powers vested in me in that behalf by section 2 of the said Ordinances, do hereby on this 6th day of July, 1921, order and declare that the said lands, as more fully described herein below, situated in the village of Waga, in the Meda pattuwa of Hewagam korale, in the Colombo District of the Western Province, and shown as lots 8 and 12 in preliminary plan 17,152 and in the annexed diagrams therefrom, and containing in extent 1 rood and 22 perches, are the property of the Crown.

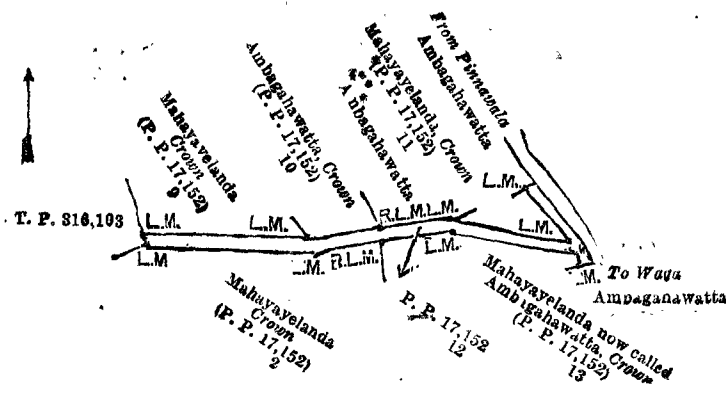
*Description of the Lands referred to.*

The following lots situated in the village of Waga, in Meda pattuwa of Hewagam korale, in the Colombo District of the Western Province, as described in the annexed diagrams:—

I.—Preliminary plan 17,152.

Lot.	Name of Land.	Extent, A. R. P.
8	Kahatagahalanda (reservation for Gansabhawa road)	0 0 16

and bounded as follows: on the north-east by a road from Pinnawala to Waga; on the west by Ambagahawatta claimed by J. Carolis; on the south-west by Kahatagahalanda claimed by the Crown (T. P. 17,152/7); and on the north-west by Kahatagahawatta claimed by the Crown and Pinnawalage Subaneris and others (T. P. 17,152/6).



Surveyor-General's Office,  
Colombo, October 23, 1920.

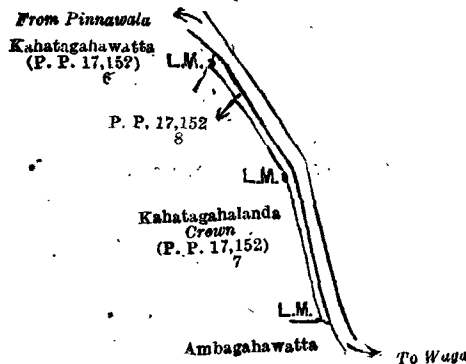
Scale of 4 Chains to an Inch.

C. H. VINCE,  
for Surveyor-General.

II.—Preliminary plan 17,152.

Lot.	Name of Land.	Extent, A. R. P.
12	Mahayayelanda (reservation for road and means of access to T. P. 316,103 and Crown land)	0 1 6

and bounded as follows : on the north by Mahayayelanda claimed by the Crown (P. P. 17,152/9), Ambagahawatta claimed by the Crown (P. P. 17,152/10), Ambagahawatta claimed by J. Carolis, Mahayayelanda claimed by the Crown (P. P. 17,152/11), and Ambagahawatta claimed by J. Carolis ; on the north-east by a road from Pinnawala to Waga ; on the south by Ambagahawatta claimed by J. Baba Appu and others, Mahayayelanda now called Ambagahawatta claimed by the Crown (P. P. 17,152/13), and Mahayayelanda claimed by the Crown (P. P. 17,152/2) ; and on the west by land depicted in title plan No. 316,103.



Surveyor-General's Office,  
Colombo, October 23, 1920.

Scale of 4 Chains to an Inch.

C. H. VINCE,  
for Surveyor-General.

July 6, 1921.

H. E. NEWNHAM,  
Assistant Government Agent.

Order under Section 4, Sub-section (1), of "The Waste Lands Ordinances of 1897, 1899, 1900, and 1903,"  
declaring Land to be Crown Property.

In the matter of the land commonly called or known as Kevitigahalancamananeurata, situate in the village of Kirantidiya, in Idagoda pattuwa of Pasunukorale west of the Kalutara District, in the Western Province, and of "The Waste Lands Ordinances of 1897, 1899, 1900, and 1903."

WHEREAS in pursuance of section 1 of the said Ordinances it was duly notified on the 5th day of November, 1920, that if no claim to the land commonly called or known as Kevitigahalancamananeurata, situate in the village of Kirantidiya, in Idagoda pattuwa of Pasunukorale west of the Kalutara District, in the Western Province, containing in extent 3 roods and 30 perches, and shown as lot 1 in preliminary plan 16,876, as described in the annexed diagram, was made to the Assistant Government Agent, Kalutara, within the period of three months from the date specified in such notice, such land would be declared the property of the Crown, and dealt with on account of the Crown (*vide* Notice No. 7,655) :

And whereas (1) Edwin Ethelbert de Silva Generatne of Bentota, (2) Wilarachchige Don Davit Singho of Malawana, and (3) Kalawila Pathirage Hendrick Appu of Kalawila make claim thereto ; and whereas the said claimants by an agreement in writing dated the 25th day of April, 1921, in consideration of their being declared the purchasers of lots 2 and 3 in preliminary plan 16,876 on payment of Rs. 32.80, withdrew their claims to the said land, I, Bertram George de Glanville, Assistant Government Agent, Kalutara, under and by virtue of the powers vested in me in that behalf by section 4 of the said Ordinances, do hereby on this 23rd day of September, 1921, order and declare under section 4, sub-section (1), of the said Ordinances, that the said land as more fully described herein below, is the property of the Crown.

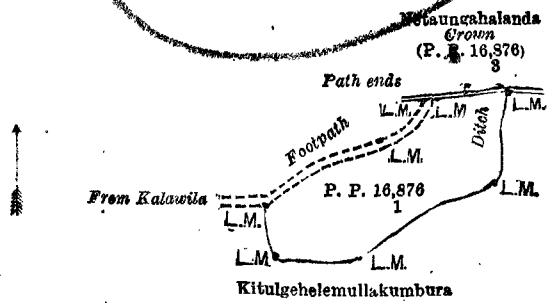
*Description of the Land referred to.*

The following lot situated in the village of Kirantigiya, in Idc'as of a pattuwa of Pasdun korale west of the Kalutara District, in the Western Province, as described in the annexed diagram:

Preliminary plan 16,876.

Lot.	Name of Land.	Extent, A. R. P.
1	Kevitigahalanda manane cupa	0 3' 30"

and bounded as follows: on the north by Netaunahalanda claimed by the Crown (lot 3 in preliminary plan 16,876); on the east and south by Kitulgehelemullakumbura claimed by K. Hendrick Appu, Don Harmanis Appu, and others; and on the west by Kitulgehelemullakumbura claimed by K. Hendrick Appu, Don Harmanis Appu, and others, and footpath from Kalawila.



Surveyor-General's Office,  
Colombo, September 13, 1921.

Scale of 4 Chains to an Inch.

C. H. VINCE,  
for Surveyor-General.

September 23, 1921.

B. G. DE GLANVILLE,  
Assistant Government Agent.

**Order under Section 2 of "The Waste Lands Ordinances of 1897, 1899, 1900, and 1903," declaring Lands to be Crown Property.**

In the matter of the lands commonly called or known as Hunnedeniya, situated in the village of Kitulwala Thalagama, in Yatigaha pattuwa of Hapitigam korale, in the Negombo District of the Western Province, and of "The Waste Lands Ordinances of 1897, 1899, 1900, and 1903."

THE notice required by section 1 of "The Waste Lands Ordinances of 1897, 1899, 1900, and 1903," having been duly published in manner prescribed by that section in respect of the above-named lands (*vide* Notice No. 7,799), and no claim having been made to the said land or to any interest therein within the period of three months from the date specified in the said notice, I, Hubert Ernest Newnham, Assistant Government Agent of the Colombo and Negombo Districts, under and by virtue of the powers vested in me in that behalf by section 2 of the said Ordinances, do hereby on this 5th day of July, 1921, order and declare that the said lands, as more fully described herein below, situate in the village of Kitulwala Thalagama, in Yatigaha pattuwa of Hapitigam korale, in the Negombo District of the Western Province, and shown as lots 1 and 2 in preliminary plan 16,548 and in the annexed diagram therefrom, and containing in extent 2 acres and 18 perches, are the property of the Crown.

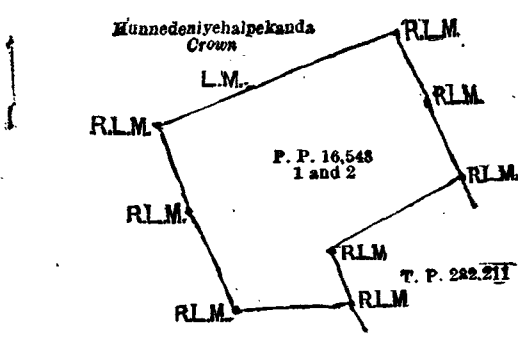
*Description of the Lands referred to.*

The following lots situated in the village of Kitulwala Thalagama, in Yatigaha pattuwa of Hapitigam korale, in the Negombo District of the Western Province, as described in the annexed diagram:—

Preliminary plan 16,548.

Lot.	Name of Land.	Extent, A. R. P.
1	Hunneneniya	1 0 16
2	Do.	1 0 2
		2 0 18

and bounded as follows: on the north-east by Hunnedeniya halpekanda claimed by the Crown; on the south-east by land depicted in title plan 282,211; and on the south, west, and north by Hunnedeniya halpekanda claimed by the Crown.



Surveyor-General's Office,  
Colombo, January 14, 1921.

Scale of 4 Chains to an Inch.

C. H. VINCE,  
for Surveyor-General.

July 5, 1921.

H. E. NEWNHAM,  
Assistant Government Agent.

**Order under Section 2 of "The Waste Lands Ordinances of 1897, 1899, 1900, and 1903,"  
declaring Lands to be Crown Property.**

In the matter of the lands commonly called or known as Siyambalahawatta, Wilikulakanda *alias* Andagalakanda, Kandawatta, &c., situate in the village of Botale Ihalagama, in Udugaha pattuwa of Hapitigam korale, in the Negombo District of the Western Province, and of "The Waste Lands Ordinances of 1897, 1899, 1900, and 1903."

The notice required by section 1 of "The Waste Lands Ordinances of 1897, 1899, 1900, and 1903," having been duly published in manner prescribed by that section in respect of the above-named lands (*vide* Notice No. 7,901), and no claim having been made to the said lands or to any interest therein within the period of three months from the date specified in the said notice, I, Hubert Ernest Newnham, Assistant Government Agent of the Colombo and Negombo Districts, under and by virtue of the powers vested in me in that behalf by section 2 of the said Ordinances, do hereby on this 30th day of September, 1921, order and declare that the said lands, as more fully described herein below, situate in the village of Botale Ihalagama, in the Udugaha pattuwa of Hapitigam korale, in the Negombo District of the Western Province, and shown as lots 2, 3, 4, 5, 6, 7, 8, 10, 11, 12, 13, 14, 15, 16, 18, 19, 20, and 21 in preliminary plan 16,512 and in the annexed diagram therefrom, and containing in extent 13 acres and 2 roods, are the property of the Crown.

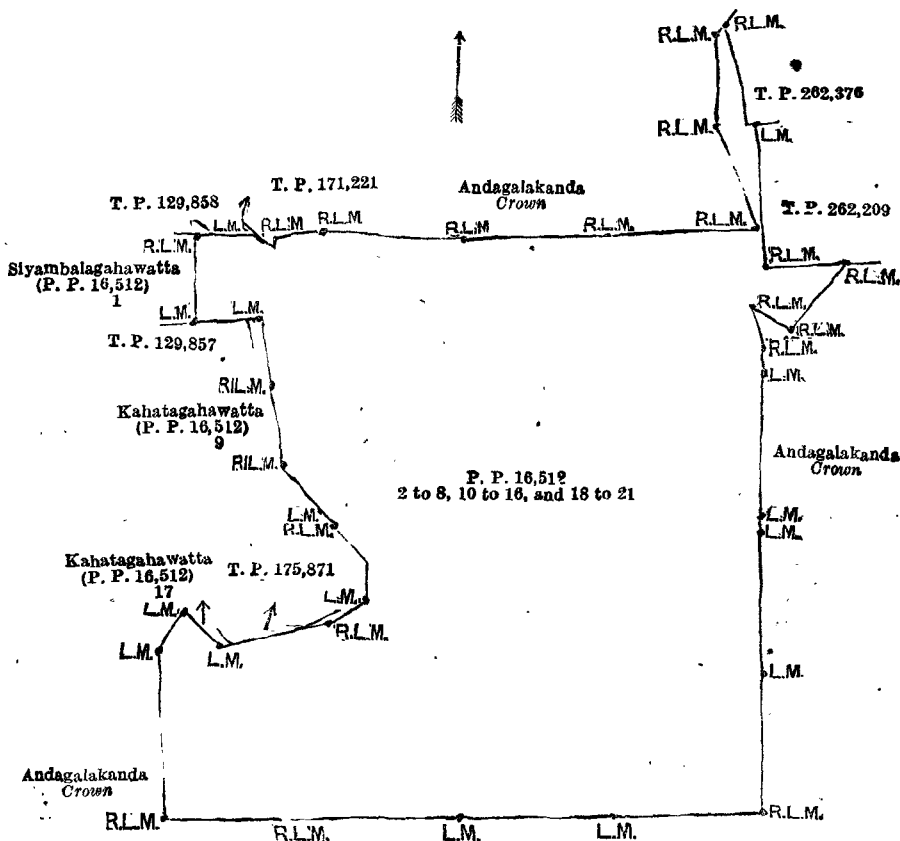
*Description of the Lands referred to.*

The following lots situated in the village of Botale Ihalagama, in Udugaha pattuwa of Hapitigam korale, in the Negombo District of the Western Province, as described in the annexed diagram:—

Preliminary plan 16,512.

Lot.	Name of Land.	Extent, A. R. P.	Lot.	Name of Land.	Extent, A. R. P.
2 ..	Siyambalahawatta	.. 0 0 20	13 ..	Wilikulakanda <i>alias</i> Andagalakanda	.. 0 0 29
3 ..	Do.	.. 0 1 8		(reservation for means	
4 ..	Wilikulakanda <i>alias</i> Andagalakanda..	.. 1 0 5		of access)	.. 0 0 29
5 ..	Do.	.. 0 3 32	14 ..	Do.	.. 0 3 19
6 ..	Do.	.. 0 3 32	15 ..	Do.	.. 0 3 34
7 ..	Kandawatta	.. 0 0 29	16 ..	Do.	.. 0 3 31
8 ..	Do.	.. 0 0 23	18 ..	Do.	.. 0 3 39
10 ..	Wilikulakanda <i>alias</i> Andagalakanda..	.. 1 0 3	19 ..	Do.	.. 0 3 38
11 ..	Do.	.. 0 3 33	20 ..	Do.	.. 0 3 36
12 ..	Do.	.. 0 3 33	21 ..	Do.	.. 0 3 36
					13 2 0

and bounded as follows: on the north by lands depicted in title plans Nos. 129,858 and 171,221 and Andagalakanda claimed by the Crown; on the east by lands depicted in title plans Nos. 262,376 and 262,209 and Andagalakanda claimed by the Crown; on the south by Andagalakanda claimed by the Crown; and on the west by Andagalakanda claimed by the Crown, Kahatagahawatta land unclaimed by the Crown (P. P. 16,512/17), land depicted in title plan No. 175,871, Kahatagahawatta land unclaimed by the Crown (P. P. 16,512/9), land depicted in title plan No. 129,857, and Siyambalahawatta land unclaimed by the Crown (P. P. 16,512/1).



Surveyor-General's Office,  
Colombo, August 16, 1920.

Scale of 4 Chains to an Inch.

C. H. VINCE,  
for Surveyor-General.

September 30, 1921.

H. E. NEWNHAM,  
Assistant Government Agent.

## PRELIMINARY NOTICES.

## Kurunegala Notice No. 7,995.

Notice under "The Waste Lands Ordinances of 1897, 1899, 1900, and 1903."

TAKE notice that unless within three months from November 11, 1921, the persons, if any, who claim any interest in the lands hereinafter mentioned or in any one or more of such lands or to some interest therein make claim in person or in writing to the said lands or any of them or to some interest therein to N. A. Hampton, Esq., Special Officer appointed under section 28 of "The Waste Lands Ordinances of 1897, 1899, 1900, and 1903," at his office at Colombo:

Such Special Officer, in pursuance of the powers vested in him by the said Ordinances, will declare by writing under his hand that the said lands, or such of them as to which no claim has been made, are the property of the Crown.

N. A. HAMPTON,  
Special Officer.

NOTE.—A claim to a right of way over the said lands or any of them is a claim to an interest in the land or lands.

## Description of the Lands referred to.

The following lots situated in the village of Siyambalewa, in the Giratalane korale of the Dewamedi hatpattu of the Kurunegala District, in the North-Western Province, as described in the annexed diagram:—

## Block survey preliminary plan 1,805.

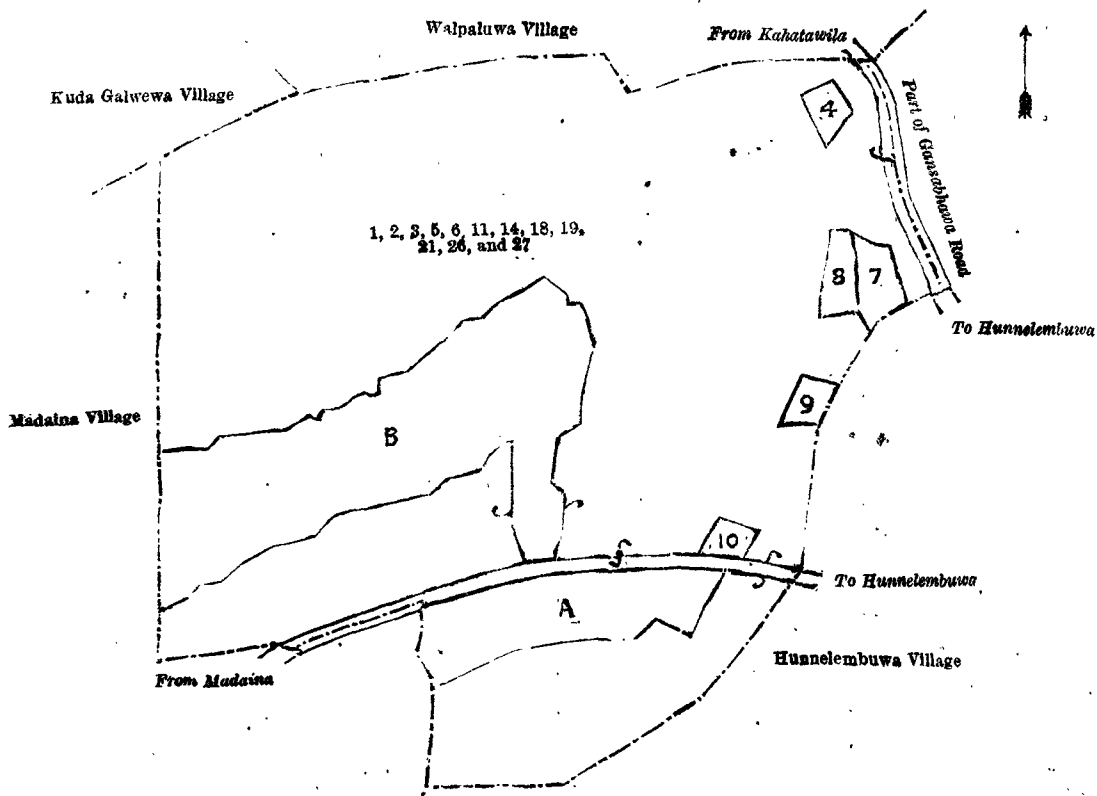
Lot.	Name of Land.	Extent, A. R. P.	Lot.	Name of Land.	Extent, A. R. P.
1 ..	Weheragawahenyaya ..	20 0 5	19 ..	Kongahamulahena ..	5 0 7
2 ..	Do. ..	0 0 19	21 ..	Ambagahamulapillewa (reservation for tank bund) ..	0 0 24
3 ..	Siyambalawewewa (tank and bund) ..	14 2 27	26 ..	Mahawewa (part of tank) ..	0 1 14
5 ..	Wewaihalahena ..	8 3 1	27 ..	Do. ( do. ) ..	0 3 22
6 ..	Gansabhawa road (part of) ..	0 1 4			
11 ..	Road ..	0 3 13			
14 ..	Talagahamulahena ..	6 2 0			
18 ..	Gansabhawa road (part of) ..	0 0 29			
					57 3 5

and bounded as follows: on the north by the village limit of Kuda Galwewa, the village limit of Walpaluwa; on the east by part of Gansabhawa road from Kahatawila to Hunnelembuwa, the village limit of Hunnelembuwa; on the south by the village limit of Hunnelembuwa, the village limit of Madaina; on the west by the village limit of Madaina.

NOTE.—The following lots lying within the above-mentioned boundaries are excluded from this notice, and their aggregate acreage of 16 acres 1 rood and 15 perches is not included in the acreage of 57 acres 3 roods and 5 perches given above:—

## Block survey preliminary plan 1,805.

Lot.	Name of Land.	Extent, A. R. P.	Lot.	Name of Land.	Extent, A. R. P.
4 ..	Siyambalagahamulapaluwatta ..	0 1 19	A 17 ..	Daminagahamulawatta ..	0 3 13
7 ..	Daminagahamulawatta ..	0 2 20	B 20 ..	Kumbukgahamulawatta ..	0 2 4*
8 ..	Mylagahamulawatta ..	0 1 30	B 22 ..	Ambagahamulapillewa ..	0 0 20
9 ..	Mylagahawatta ..	0 1 16	B 23 ..	Ambagahamulawatta ..	0 1 6
10 ..	Wewaihalawatta ..	0 1 7	B 24 ..	Ihalawela and Medakumbura ..	5 3 23
A 12 ..	Kongahamulawatta ..	0 2 11	B 25 ..	Pahalawela ..	3 3 36
A 13 ..	Talagahamulawatta ..	0 2 26			
A 15 ..	Ambagahamulawatta ..	0 2 35			
A 16 ..	Ketakalagahamulawatta ..	0 2 29			
					16 1 15



## LAND SALES IN THE SOUTHERN PROVINCE.

No. 3,844, S. P.—The Government Agent, Southern Province, will on Thursday, December 22, 1921, at 1 P.M., at his office in Galle Kachcheri, put up to auction, for sale or settlement, or will otherwise dispose of, the under-mentioned portions of Crown land, in accordance with the regulations of Government regarding land sales. Three allotments of land situated in the Gangaboda pattu division of the Galle District of the Southern Province.

Lot.	Name of Land.	Name of Applicant.	Description.	Extent.			Upset price per acre, Rs.
				A.	R.	P.	
Preliminary plan 11,855. Village—Keppitiyagoda.							
4	Karandagodagulana	—	Forest	115	3	9	75
28	Balapuhena, Doloshaulehena <i>alias</i> Ratawelakampottahena	—	do.	96	1	27	75
37	Millagahahena <i>alias</i> Puhulhena <i>alias</i> Annasigalahena	—	do.	58	0	30	75

Further information regarding these lands can be obtained from the Government Agent, Southern Province, and their plans from the Surveyor-General.

Colonial Secretary's Office,  
Colombo, November 7, 1921.

GRAEME THOMSON,  
Colonial Secretary.

No. 3,845, S. P.—The Government Agent, Southern Province, will on Thursday, December 22, 1921, at 1 P.M., at his office in Galle Kachcheri, put up to auction, for sale or settlement, or will otherwise dispose of, the under-mentioned portions of Crown land, in accordance with the regulations of Government regarding land sales. Fifteen allotments of land situated in the Bentota-Walallawiti korale division of the Galle District of the Southern Province.

Lot.	Name of Land.	Name of Applicant.	Description.	Extent.			Upset price per acre, Rs.
				A.	R.	P.	
Preliminary plan 11,719. Village—Pelagaspalata. Claimant—Crown.							
8	Alporukandelawala	Jedin Perera Wickremaratne of Kosgoda	Jungle	1	3	30	82
9	Do.	Kumarasinha Martin de Zoysa of Kosgoda	do.	1	3	26	82
10	Alporukandeaddaramanana	do.	Garden	1	1	14	80
11	Do.	do.	Deniya	0	3	5	80
12	Do.	do.	do.	0	1	17	—*
Preliminary plan 11,724. Village—Walinguruketiya. Claimant—Crown.							
1	Keraketiyekele <i>alias</i> Wal-inguruketiya	C. M. Abeysekara of Kosgoda	Jungle	3	0	19	90
2	Do.	do.	do.	0	0	21	—*
3	Keraketiyakumbureowita	Claimant—Subagahakuru Veiso of Walinguruketiya. C. M. Abeysekara of Kosgoda	Owita	0	0	23	60

Lot.	Name of Land.	Name of Applicant.	Description.	Extent.			Upset price per acre, Rs.
				A.	R.	P.	
Preliminary plan 11,849. Village—Walinguruketiya. Claimant—Pattiniyahakuru Samaris of Walinguruketiya.							
1	Delgahawatta	C. M. Abeysekera of Kosgoda	Contains coconut Plantation	0	1	23	80
2	Delgahawatta	Claimant—Crown. C. M. Abeysekara of Kosgoda	Garden	0	0	5	—*
3	Kailatteowita	Claimant—Pattiniyahakuru Samaris of Walinguruketiya. C. M. Abeysekara of Kosgoda	Garden Plantation	0	0	28	80
4	Kailattemanana <i>alias</i> Migaspitiyebedda	Claimant—Crown. C. M. Abeysekara of Kosgoda	Jungle	0	0	21	—*
5	Do.	do.	do.	3	2	12	100
6	Kailattemanana <i>alias</i> Kebanewalabedda	do.	do.	2	0	16	100
7	Kailattekele <i>alias</i> Migaspitiyelawala	do.	do.	1	3	23	100

Lot.	Name of Land.	Name of Applicant.	Description.	Extent.			Upset price per acre, Rs.
				A.	R.	P.	
Preliminary plan 11,725. Village—Walinguruketiya. Claimant—Crown.							
1	Kirimetiya	Nicholas de Abrew Rajapakse of Welitara	High jungle	5	0	26	67.50
2	Do.	do.	do.	0	0	10	—*
3	Kongahaudumulla-addarakele <i>alias</i> Kirimetiya	Tommayahakuru Deralis of Walinguruketiya	Low jungle	1	0	1	60
4	Do.	do.	do.	0	0	12	—*
5	Delgahawatta	Claimant—Sudahakuru Liyaneris. Tommayahakuru Deralis of Walinguruketiya	Native garden Plantation	0	2	38	50
6	Kirimetiya	Claimant—Crown. D. S. D. Z. Jayawardena, Vidane Arachi of Uragama	Low jungle	1	0	13	55

\* Reservation (not for sale).

Further information regarding these lands can be obtained from the Government Agent, Southern Province, and their plans from the Surveyor-General.

Colonial Secretary's Office,  
Colombo, November 7, 1921.

GRAEME THOMSON,  
Colonial Secretary.

No. 3,846, S. P.—The Government Agent, Southern Province, will on Thursday, January 5, 1922, at 1 P.M., at his office in Galle Kachcheri, put up to auction, for sale or settlement, or will otherwise dispose of, the under-mentioned portions of Crown land, in accordance with the regulations of Government regarding land sales. Sixteen allotments of land situated in the Gangaboda pattu and Wellaboda pattu divisions of the Galle District of the Southern Province.

Lot.	Name of Land.	Name of Applicant.	Description.	Extent.		Upset price per acre, Rs.
				A.	R. P.	
1	Lenamalelakanda <i>alias</i> Lena-malwalahenkaratura	Majuwana Gamage Hinneris	High jungle	1	1 33	45

Preliminary plan 11,544. Village—Batapola in Wellaboda pattu. Claimant—Crown.

1	Kondagalakele <i>alias</i> Dikmulle-kella	Peduruhewa Endoris Silva of Batapola	Low jungle	1	0 0	110
---	---	--------------------------------------	------------	---	-----	-----

Village—Diviture in Gangaboda pattu. Claimant—P. H. Endoris Silva of Batapola.

2	Nawalakanda-addarakumbura	Peduruhewa Endoris Silva of Batapola	Paddy field	1	0 5	50
---	---------------------------	--------------------------------------	-------------	---	-----	----

Village—Batapola in Wellaboda pattu. Claimant—P. H. Endoris Silva of Batapola.

3	Nawalakanda-addarakumbura	Peduruhewa Endoris Silva of Batapola	Paddy field and rubber land	0	3 37	100
			Plantation	—	—	12

Village—Diviture in Gangaboda pattu. Claimant—K. Andrisappu of Batapola.

4	Nawalakandawela	Peduruhewa Endoris Silva of Batapola	Paddy field	0	0 22	50
---	-----------------	--------------------------------------	-------------	---	------	----

Preliminary plan 11,573. Village—Gammeddegoda. Claimant—Crown.

1	Radagedeniya <i>alias</i> Radagegoda	Gammeddegoda Liyanage Endiris of Gammeddegoda	Chena	3	1 31	50
---	--------------------------------------	---	-------	---	------	----

Preliminary plan 11,639. Village—Pataweliwitiya. Claimant—Crown.

1	Wawalagalakanda	David Wijeratne of Pataweliwitiya	Jungle	1	0 13	42-50
2	Do.	do.	do.	1	0 18	42-50

Preliminary plan 11,757. Village—Ihala Keembiya. Claimant—Crown.

1	Pannamegakumburegoda	D. S. Gunasekara, Surveyor, Galle	Fort, Jungle	5	0 19	65
---	----------------------	-----------------------------------	--------------	---	------	----

Preliminary plan 11,786. Village—Pahala Keembiya. Claimant—Crown.

1	Warakapitikanda	A. W. Winter, Esq.	Cleared land	1	1 27	60
2	Do.	do.	do.	0	0 26	—*
3	Do.	do.	do.	0	3 33	60

Claimant—D. G. Carolis Appu.

4	Goivalagewatta	A. W. Winter, Esq.	Vegetable garden	0	0 23	60
---	----------------	--------------------	------------------	---	------	----

Claimant—Talpe Liyanage Arnolis.

5	Goivalagewatta	A. W. Winter, Esq.	Garden	0	0 14	60
			Plantation	—	—	2

Preliminary plan 11,788. Village—Mabotuwana. Claimant—Crown.

1	Gahalegodewatta-addarawatta	Lelwala Guruge Carolis of Lelwala	Low jungle	0	2 8	45
---	-----------------------------	-----------------------------------	------------	---	-----	----

Preliminary plan 11,801. Village—Pahala Keembiya. Claimant—Crown.

1	Halkadawilakanda	Sam A. de Zilva of Walpita estate	Jungle	0	1 27	—*
2	Do.	do.	do.	14	0 6	57-50

Claimant—G. Oralis of Baddegama.

3	Halkadawilawatta	Sam A. de Zilva of Walpita estate	Contains rubber	0	1 10	50
			Plantation	—	—	1-50

Claimant—Nil.

4	Halkadawilakanda	Sam A. de Zilva of Walpita estate	Jungle	—	—	—†
---	------------------	-----------------------------------	--------	---	---	----

\* Reservation (not for sale).

† Land unclaimed by Crown (not for sale.)

Further information regarding these lands can be obtained from the Government Agent, Southern Province, and their plans from the Surveyor-General.

Colonial Secretary's Office,  
Colombo, November 7, 1921.

GRAEME THOMSON,  
Colonial Secretary.

No. 3,847, S. P.—The Government Agent, Southern Province, will on Tuesday, January 17, 1922, at 1 P.M., at his office in Galle Kachcheri, put up to auction, for sale or settlement, or will otherwise dispose of, the under-mentioned portions of Crown land, in accordance with the regulations of Government regarding land sales. Thirty-three allotments of land situated in the Talpe pattu division of the Galle District of the Southern Province.

Preliminary plan 10,440. Village—Dikkumbura. Claimant—Julian Lambias of Dikkumbura.

Lot.	Name of Land.	Name of Applicant.	Description.	Extent.		Upset price per acre, Rs.
				A.	R. P.	
2	Panugalgodawatta	Wettanage Arnolis Appu	Garden	0	0 23	60

Preliminary plan 10,601. Village—Unawatuna West. Claimant—T. Amarasuriya, Esq., Unawatuna.

1	Paraduwwatteaddarakebella	—	Garden	0	0 9	500
			Plantation	—	—	2

Preliminary plan 10,855. Village—Tittangalla. Claimant—Crown.

1	Yatagahakele	Don Arnolis Tillekeratna of Ratgama	Low jungle	6	2 37	120
2	Do.	do.	do.	2	3 22	120

Lot.	Name of Land.	Name of Applicant.	Description.	Extent.		Upset price per acre, Rs.
				A.	R. P.	
Preliminary plan 10,890. Village—Mawella. Claimant—Crown.						
1	Talgaheudumullelogoda	M. G. W. D. Thoronis Appu	Patana	4	1 12	62.50
Preliminary plan 10,978. Village—Kottawa. Claimant—Crown.						
3	Iriyagahaudumullekanda or Deniyaudumullekanda	Mr. P. Vettivelu of Galle	Forest	7	1 25	80
Preliminary plan 11,023. Village—Kottawa. Claimant—Crown.						
1	Maragahamulana	B. K. Johanis	Chena	2	0 4	66
2	Do.	G. K. Tadoris	do.	1	0 5	66
Preliminary plan 11,150. Village—Udumalagala. Claimant—Crown.						
8	Weralugahadeniya and Weralugahadeniyagoda	Sarnelis Gunesekera of Unawatuna	Deniya and jungle	1	0 29	62.50
Preliminary plan 11,212. Village—Baranagoda. Claimant—Crown.						
2	Galabodahena	Beranagoda Kariyawasam Manage Siyadoris	Jungle	0	3 29	62
Claimant—K. M. Siyadoris of Baranagoda.						
3	Galabodahena	Beranagoda Kariyawasam Manage Siyadoris	Native garden	0	0 24	60
Plantation .. 3						
Claimant—Crown.						
5	Galbodakumburagoda	Beranagoda Kariyawasam Manage Siyadoris	Chena	0	0 26	61
Preliminary plan 11,282. Village—Kottawa. Claimant—Kottawa Gamage Seberis.						
1	Eliasseygodawatta	—	Garden	0	0 22.6	60
Plantation .. 3.50						
Preliminary plan 11,298. Village—Malalgodapitiya North. Claimant—M. V. Dona Gimara of Malalgodapitiya.						
2	Medagoda	M. W. Don Charles of Malalgodapitiya	Garden	0	1 7	60
Plantation .. 6.20						
Claimants—S. K. Mandis Appu and 5 others.						
4	Medagoda	M. W. Don Charles of Malalgodapitiya	Garden	0	1 28	60
Plantation .. 26						
5	Do.	do.	Garden	0	1 1	60
Plantation .. 10						
Preliminary plan 11,303. Village—Walpola. Claimant—D. A. W. Samarasekera of Walpola.						
4	Wawulketawatta	D. A. W. Samarasekera of Walpola	Garden	0	0 17	60
Plantation .. 11.90						
Preliminary plan 11,532. Village—Udumalagala. Claimant—Crown.						
1	Beliketiyekanda or Belikulegoda	Udumalagala Gamage Endris of Nakiyadeniya	Low jungle	1	3 28	50
Preliminary plan 11,535. Village—Udumalagala. Claimant—Crown.						
1	Gahalakoladeniyagoda	Udumalagala Gamage Dias of Udumalagoda	Low jungle	2	0 21	61
Preliminary plan 11,614. Village—Tellambure. Claimant—Dodampe Gamage Chelis Appu of Tellambure.						
1	Weralugahadeniya	—	Contains rubber	0	0 36	35
Plantation .. 6.80						
2	Do.	—	Contains rubber	0	3 15	35
Plantation .. 10.55						
Preliminary plan 11,683. Village—Paragoda. Claimant—Crown.						
1	Mahakumburegoda alias Wi-haregoda	Mahatantirige Carolis Appu of Paragoda	Jungle	3	3 16	85
Claimants—(1) Midigaspege Martin of Paragoda ; (2) Batawalagamage Sinno Appu of Paragoda.						
2	Mahakumburegoda alias Wi-haregoda	Mahatantirige Carolis Appu of Paragoda	Contains rubber	0	2 14	62
Plantation .. 6						
Preliminary plan 11,689. Village—Angulugaha. Claimant—Crown.						
1	Kitulgahawalabedda-addaradeniyegoda	Mr. J. E. Ludowyk of Fort, Galle	Low jungle	2	3 25	75
Preliminary plan 11,688. Village—Harumalgoda East. Claimants—K. V. Danoris Appu and others.						
1	Kongahawatteaddarabedda alias Talgahakumbureaddarabedda	Pelaketiyege Babun Appu of Meepe	Garden	1	0 2	60
Plantation .. 7.25						
2	Do.	do.	do.	2	0 10	70
Plantation .. 33.65						
Claimant—Lamahewage Lewis Appu of Koggala.						
3	Titadawatta	Pelaketiyege Babun Appu of Meepe	Garden	0	0 33	50
Plantation .. 20						
Preliminary plan 11,758. Village—Tellambure. Claimant—Crown.						
1	Sillambureaddaragoda alias Pahalamulanedoogoda	—	Open land (not for sale)	0	0 12	—*



Lot.	Name of Land.	Name of Applicant.	Description.	Preliminary plan 11,768. Village—Mabadawa. Claimant—Crown.	
				Extent.	Upset price
				A. B. P.	per acre, Rs.
1	Rappanawegoda <i>alias</i> Kota-polagoda	Mr. J. E. Sahabandu, care of Mr. C. W. Goonewardena, Sarantukade, Galle	Jungle	11 0 8	70
Preliminary plan 11,754. Village—Horadugoda. Claimant—Crown.					
1	Maluwegoda	Bambarawanage Kurunhami of Bataduwa	Jungle	7 1 18	55
Claimants—H. G. Don Carolis and others of Horadugoda.					
2	Maluwegoda	Bambarawanage Kurunhami of Bataduwa	Cleared land .. Plantation ..	0 2 2 —	50 1.50
Claimant—Mrs. Karunawardena of Meetiyagoda in Wellaboda pattu.					
3	Maluwegoda	Bambarawanage Kurunhami of Bataduwa	Cinnamon .. Plantation ..	0 0 21 —	50 3
Claimants—K. A. Podiappu and others of Horadugoda.					
4	Maluwegoda	Bambarawanage Kurunhami of Bataduwa	Hill paddy, yams, &c.	0 1 28	50
Preliminary plan 11,802. Village—Polpogoda. Claimant—Crown.					
1	Annasigalahena Kotigalakanda <i>alias</i> Diganehena	K. K. C. de Silva of Polpogoda	Jungle	0 3 35	65

\* Reservation.

Further information regarding these lands can be obtained from the Government Agent, Southern Province, and their plans from the Surveyor-General.

Colonial Secretary's Office,  
Colombo, November 9, 1921.

GRAEME THOMSON,  
Colonial Secretary.

## LAND SALES IN THE PROVINCE OF SABARAGAMUWA.

No. 1,059, P. of S.—The Assistant Government Agent, Kegalla District, will on Saturday, January 7, 1922, at 10.30 A.M., at his office in the Kegalla Kachcheri, put up to auction, for sale or settlement, or will otherwise dispose of, the under-mentioned portions of Crown land, in accordance with the regulations of Government regarding land sales. Seventeen allotments of land situated in the Beligal and Galboda korales of the Kegalla District of the Province of Sabaragamuwa.

Lot.	Name of Land.	Name of Applicant.	Description.	Preliminary plan 3,093. Village—Peherambe. Claimant—Crown.	
				Extent.	Upset price
				A. B. P.	per acre, Rs.
1	Pitakandemukulana	J. P. Kanthyah and another	Forest	6 2 25	71
2	Do.	do.	do.	4 0 18	81
Claimant—Nil.					
3	Pitakandemukulana	—	Reservation (not for sale)	0 2 7	—
Claimant—J. P. Subramaniam.					
4	Koraimbulehena	Crown	Rubber 1 year old	1 2 24	106
Claimant—Crown.					
5	Koraimbulemukulana	—	To be reserved (not for sale)	0 3 10	—
6	Koraimbulemukulana <i>alias</i> Beliattemukulanehena	J. P. Kanthyah	Forest cleared	2 2 0	61
7	Godamadatennemukulana-hena	J. P. Subramaniam	Low jungle	0 1 31	56
Preliminary plan 3,085. Village—Hatanagoda. Claimant—Crown.					
1	Galendamulamukulana	W. Herman	Forest	1 2 5	71
Preliminary plan 3,063. Village—Uduwewela. Claimant—Crown.					
1	Harankawahenemukulana	S. Subramaniam	Forest	3 0 30	56
2	Pitakandamukulana	do.	do.	3 2 34	56
3	Do.	—	Reservation (not for sale)	0 0 31	—
Preliminary plan 3,104. Village—Weligalla. Claimant—Crown.					
1	Galamunehena	B. Jas. Peiris	Forest	1 1 12	56
2	Do.	—	Reservation (not for sale)	0 0 2	—
3	Do.	—	do.	0 0 2	—
4	Do.	B. Jas. Peiris	Forest	0 0 8	56
5	Do.	—	Reservation (not for sale)	0 1 27	—
Village—Walaporuwa. Claimant—Crown.					
6	Sapugahamulahena	—	Coconuts 8 years old	0 0 27	256*

\* For settlement.

Further particulars regarding these lands can be obtained from the Assistant Government Agent, Kegalla, and their plans from the Surveyor-General.

Colonial Secretary's Office,  
Colombo, November 9, 1921.

GRAEME THOMSON,  
Colonial Secretary.

## LAND ACQUISITION NOTICES.

HAVING been duly directed by the Governor, with the advice of the Executive Council, acting under the provisions of "The Land Acquisition Ordinance of 1876," section 6, to take order for the acquisition of the following lands, required for a public purpose, namely, for constructing a roadway on the Kelani Valley Railway near Nugegoda Station, to wit:—

Preliminary plan 17,658. Villages—Nugegoda and Kirillapone East.

Lot.	Name of Land.	Description.	Name of Claimant.	Extent.	
				A.	R. P.
1	Part of assessment No. 211	Contains 1 coconut tree ..	H. Don Marthenis, &c. ..	0	0 1.25
2	Do.	Contains 3 coconut trees and 1 jak tree ..	do. ..	0	0 5.72
3	Parts of assessment Nos. 213 and 214	Contains parts of a thatched house and of a masonry wall	E. Babahami ..	0	0 12.75
4	Do.	Bare land ..	do. ..	0	0 0.11
5	Part of assessment No. 215	Contains 10 coconut trees and part of roadway	L. Manis Perera ..	0	0 23.83
6	Part of assessment No. 216	Contains 3 coconut trees and 2 jak trees ..	Proctor E. B. Ekanayaka ..	0	0 9.85
7	Do.	Bare land ..	do. ..	0	0 0.30
8	Part of assessment No. 142	Contains 8 coconut trees, 2 masonry walls, and part of roadway	J. D. Drieberg ..	0	0 16.50
9	Part of assessment No. 4.	Contains 1 coconut tree ..	P. D. Joachim ..	0	0 1.56
10	Part of assessment No. 3.	Contains 6 coconut trees and part of masonry wall	D. Juliana Perera ..	0	0 6.62
11	Part of assessment No. 6.	Contains 9 coconut trees ..	T. D. S. A. Dissanayaka ..	0	0 7.88
12	Do.	Bare land ..	Railway Department ..	0	0 1
13	Part of assessment No. 7.	Contains 2 masonry walls and parts of 2 masonry walls, masonry steps, and 9 coconut trees	K. A. D. S. Abeyawardana ..	0	0 10.12
14	Do.	Contains 1 coconut tree ..	Railway Department ..	0	0 4.37
15	Part of assessment No. 8.	Contains 5 coconut trees, 1 masonry wall, and 1 masonry cistern	S. P. Bastiana ..	0	0 3.72
16	Do.	Bare land ..	Railway Department ..	0	0 1.70
17	Part of assessment No. 9.	Contains 1 coconut tree ..	S. Dona Francinahami and another ..	0	0 4.87
18	Do.	do. ..	Railway Department ..	0	0 3.07
19	Part of assessment No. 10.	Contains 3 coconut trees ..	D. Marthelis Perera ..	0	0 1.68
20	Do.	Bare land ..	Railway Department ..	0	0 1.61
21	Part of assessment No. 13.	Contains part of a masonry tiled house with shed	D. William Perera ..	0	0 3.81
22	Do.	Bare land ..	Railway Department ..	0	0 1.56
23	Parts of assessment Nos. 13 and 16	Part of a footpath ..	D. William Perera and T. D. S. A. Dissanayaka ..	0	0 0.52
24	Do.	do. ..	Railway Department ..	0	0 0.11
25	Part of assessment No. 16.	Contains 8 coconut trees, 3 masonry walls, 2 masonry steps, 1 masonry tiled house with part of a masonry drain, parts of 2 mud walls, and part of roadway	T. D. S. A. Dissanayaka ..	0	0 12.97
26	Do.	Bare land ..	Railway Department ..	0	0 1.38
27	Part of assessment No. 17.	Contains 9 coconut trees, 2 masonry walls, and parts of steps	W. H. Perera ..	0	0 7.18
28	Part of assessment No. 18.	Contains 4 coconut trees, 1 masonry wall, 1 masonry cistern, and part of masonry cistern	B. O. Fernando ..	0	0 12.77
29	Do.	Contains parts of masonry cistern and floor	Crown ..	0	0 0.72
30	Parts of assessment Nos. 18 and 19	Part of footpath ..	B. O. Fernando and K. A. Perera ..	0	0 0.75
31	Do.	do. ..	Crown ..	0	0 0.10
32	Part of assessment No. 19.	Contains 4 coconut trees and 3 jak trees ..	K. A. Perera ..	0	0 5.94
33	Do.	Bare land ..	Crown ..	0	0 1.12
34	Part of assessment No. 21.	Contains 5 coconut trees and a masonry wall	Mrs. J. Redlick ..	0	0 4.72
35	Do.	Bare land ..	Crown ..	0	0 1.06
36	Part of assessment No. 22.	Contains 3 coconut trees and part of a masonry floor	H. J. F. Rodrigo ..	0	0 3.65
37	Do.	Contains 2 masonry walls and part of a masonry floor	Crown ..	0	0 0.96
38	Part of assessment No. 23.	Contains 3 coconut trees ..	H. J. F. Rodrigo ..	0	0 4
39	Do.	Bare land ..	Crown ..	0	0 0.64
40	Part of assessment No. 24.	Contains 5 coconut trees ..	C. B. Perera ..	0	0 9.34
41	Do.	Contains parts of 2 masonry walls	Crown ..	0	0 0.75

I hereby give public notice, as required by section 7, that the Government proposes to take possession of the lands. All persons interested in the aforesaid lands are hereby required to appear personally or by agent before me at the spot on December 8, 1921, at 9 A.M., and to state the nature of their respective interests in the lands, and the amount and particulars of their claims to compensation for such interests.

The Kacheheri,  
Colombo, November 8, 1921.

E. B. ALEXANDER,  
Government Agent.

HAVING been duly directed by the Governor, with the advice of the Executive Council, acting under the provisions of "The Land Acquisition Ordinance of 1876," section 6, to take order for the acquisition of the following lands, required for a public purpose, namely, for metal quarries on the 23rd mile of the Colombo-Avissawella road, to wit:—

Lot.	Name of Land.	Description.	Name of Claimant.	Extent.	
				A.	R. P.
Preliminary plan 17,686. Village—Kosgama Pahala.					
1	Pitaliyaddekumburewatta.	Contains arecanut and other trees	D. J. R. Gunawardana and B. D. Charles	0	0 8.4
2	Palebatewatta	Contains coconut and other trees and a cadjan hut	D. J. R. Gunawardana, &c.	1	1 33.5

I hereby give public notice, as required by section 7, that the Government proposes to take possession of the lands. All persons interested in the aforesaid lands are hereby required to appear personally or by agent before me at this office on December 5, 1921, at 12 noon, and to state the nature of their respective interests in the lands, and the amount and particulars of their claims to compensation for such interests.

The Kachcheri,  
Colombo, November 7, 1921.

E. B. ALEXANDER,  
Government Agent.

HAVING been duly directed by the Governor, with the advice of the Executive Council, acting under the provisions of "The Land Acquisition Ordinance of 1876," section 6, to take order for the acquisition of the following lands, required for a public purpose, namely, for metal quarries on the 23rd mile of the Colombo-Avissawella road, to wit:—

Lot.	Name of Land.	Description.	Name of Claimant.	Extent.	
				A.	R. P.
Preliminary plan 17,685. Village—Kosgama Pahala.					
1	Palebatewatta	Contains 3 coconut trees	Crown	0	0 20.1
2	Do.	Contains coconut and other trees	M. A. Thegis Appu, &c.	0	3 24
3	Do.	Contains 1 coconut tree	Crown	0	0 5
4	Do.	Contains coconut and other trees and cooly lines, &c.	M. A. Thegis Appu, &c.	0	2 10

I hereby give public notice, as required by section 7, that the Government proposes to take possession of the lands. All persons interested in the aforesaid lands are hereby required to appear personally or by agent before me at this office on December 5, 1921, at 12 noon, and to state the nature of their respective interests in the lands, and the amount and particulars of their claims to compensation for such interests.

The Kachcheri,  
Colombo, November 7, 1921.

E. B. ALEXANDER,  
Government Agent.

HAVING been duly directed by the Governor, with the advice of the Executive Council, acting under the provisions of "The Land Acquisition Ordinance of 1876," section 6, to take order for the acquisition of the following land, required for a public purpose, namely, for the construction of a new building for Kirillawala Boys' Vernacular School, to wit:—

Lot.	Name of Land.	Description.	Name of Claimant.	Extent.	
				A.	R. P.
Preliminary plan 17,675. Village—Rammutugala.					
1	Ambagahawatta	Contains 20 coconut trees	W. A. Bunjohami and others	1	0 29.2

I hereby give public notice, as required by section 7, that the Government proposes to take possession of the land. All persons interested in the aforesaid land are hereby required to appear personally or by agent before me at this office on December 5, 1921, at 12 noon, and to state the nature of their respective interests in the land, and the amount and particulars of their claims to compensation for such interests.

The Kachcheri,  
Colombo, November 5, 1921.

J. G. FRASER,  
Government Agent.

HAVING been duly directed by the Governor, with the advice of the Executive Council, acting under the provisions of "The Land Acquisition Ordinance of 1876," section 6, to take order for the acquisition of the following land, required for a public purpose, namely, for the construction of Public Works Department cooly lines, to wit:—

Lot.	Name of Land.	Description.	Name of Claimant.	Extent.	
				A.	R. P.
Preliminary plan 7,236. Village—Gonawala in Pata Dumbara.					
1	Rajawelle estate	Rubber estate	Rajawella Produce Co., Ltd.	0	2 4

I hereby give public notice, as required by section 7, that the Government proposes to take possession of the land. All persons interested in the aforesaid land are hereby required to appear personally or by agent before me at Kandy Kacheheri on December 16, 1921, at 2 P.M., and to state the nature of their respective interests in the land, and the amount and particulars of their claims to compensation for such interests.

Kandy Kacheheri,  
November 8, 1921.

T. G. WILLETT,  
Assistant Government Agent.

HAVING been duly directed by the Governor, with the advice of the Executive Council, acting under the provisions of "The Land Acquisition Ordinance of 1876," section 6, to take order for the acquisition of the following lands, required for a public purpose, namely, for a metal quarry and Public Works Department cooly lines on the 12th mile, Kurunegala-Polgahawela road, to wit:—

Lot.	Name of Land.	Description.	Name of Claimant.	Extent.	
				A.	R. P.
Advance extract No. 6 of block survey preliminary plan 632. Village—Galbodagama in Udupola Otota korale of Dambadeni hatpattu.					
1	Wewewatta	Coconut garden	A. K. Saibo, Police Headman	1	1 31.2
2	Do.	Cart track	do.	0	0 9.3
3	Sappuwawatta	do.	E. Nathanielsz	0	0 3.7
4	Do.	Coconut garden	do.	1	0 20.2
5	Do.	do.	Messrs. Raymond Brothers of Colombo	0	0 21.6

Lot.	Name of Land.	Description.	Name of Claimant.	Extent.	
				A.	R. P.
6	Udahawatta	Garden	Mr. S. P. Wijesuriya, Notary Public	0	0 13.6
7	Andalekotuwawatta	do.	Horatalpedige Sirimala	0	0 5

I hereby give public notice, as required by section 7, that the Government proposes to take possession of the lands. All persons interested in the aforesaid lands are hereby required to appear personally or by agent before me at the Kurunegala Kacheheri on February 3, 1922, at 1 P.M., and to state the nature of their respective interests in the lands, and the amount and particulars of their claims to compensation for such interests.

Kurunegala Kacheheri,  
November 5, 1921.

F. G. TYRRELL,  
Government Agent.

HAVING been duly directed by the Governor, with the advice of the Executive Council, acting under the provisions of "The Land Acquisition Ordinance of 1876," section 6, to take order for the acquisition of the following lands, required for a public purpose, namely, for a road to the Malagomuwa tank, to wit :—

Supplement to final village plan 1,317. Village—Malagomuwa in Mahagalboda Egoda korale of Hiriyala hatpattu.

Lot.	Name of Land.	Description.	Name of Claimant.	Extent.	
				A.	R. P.
1	1036D Bogahahena	Chena (part of T.P. 297,263)	Dingiri Banda Malagomuwa	0	0 20
J	1036G1 Madamelandehena	Waste land (part of T.P. 313,341)	Mr. A. M. Abeygunaratne, W. M. Ranhami, and Mr. B. Abeyratne	0	0 39'
J	1036G2 Do.	Chena ( do. )	do.	0	0 4
L	1036D Weupitiyewatta	Waste land (part of T.P. 298,544)	H. M. Ranhami	0	0 7.5
L	1036E Do.	Do. ( do. )	do.	0	0 13
J	1036C1 Madamelandehena	Do. (part of T.P. 313,341)	A. M. Abeygunaratne, W. M. Ranhami, and B. Abeyratne	0	0 29

I hereby give public notice, as required by section 7, that the Government proposes to take possession of the lands. All persons interested in the aforesaid lands are hereby required to appear personally or by agent before me at the Kurunegala Kacheheri on February 3, 1922, at 1 P.M., and to state the nature of their respective interests in the lands, and the amount and particulars of their claims to compensation for such interests.

Kurunegala Kacheheri,  
November 5, 1921.

F. G. TYRRELL,  
Government Agent.

HAVING been duly directed by the Governor, with the advice of the Executive Council, acting under the provisions of "The Land Acquisition Ordinance of 1876," section 6, to take order for the acquisition of the following lands, required for a public purpose, namely, the construction of a Village Committee road from Peddawa Village Committee road to Deduru-oya, to wit :—

Preliminary plan 5,028. Villages—Panagomuwa, Barantare, and Talaotuanga in Mahagalboda Megoda korale of Weudawili hatpattu.

Lot.	Name of Land.	Description.	Name of Claimant.	Extent.	
				A.	R. P.
2	Ilukpitiyewehena	Chena (part of T. P. 94,301)	A. M. Ausadahami	0	0 24.7
3	Do.	Land partly cultivated with coconuts	Pabilis Mendis	0	0 30
4	Do.	do.	A. M. Ukkuhami	0	0 36.2
5	Siyambalagahamulahena	do.	Ukkuamma and Banda	0	1 13.6
6	Kumbukmaditthehena	Chena (part of T. P. 94,301)	Appuhami Arachchi	0	0 1
7	Werellehena	Land partly cultivated with coconuts	W. M. Banda	0	0 7.5
8	Do.	Contains 13 coconut plants	Crown, planted by W. M. Banda and Punchirala	0	0 37.6

I hereby give public notice, as required by section 7, that the Government proposes to take possession of the lands. All persons interested in the aforesaid lands are hereby required to appear personally or by agent before me at the Kurunegala Kacheheri on February 3, 1922, at 1 P.M., and to state the nature of their respective interests in the lands, and the amount and particulars of their claims to compensation for such interests.

Kurunegala Kacheheri,  
November 5, 1921.

F. G. TYRRELL,  
Government Agent.