



Ceylon Government Gazette

Published by Authority.

No. 7,303 — FRIDAY, JANUARY 5, 1923.

Part III.—Lands.

Separate paging is given to each Part in order that it may be filed separately.

	PAGE		PAGE		PAGE
Land Settlement Notices :—		Land Sales by the Government Agents :—		Land Sales by the Settlement Officer :—	
Preliminary Notices ..	1	North-Western Province ..	12	Northern Province ..	—
Final Orders ..	4	North-Central Province ..	—	Eastern Province ..	—
Land Sales by the Government Agents :—		Province of Uva ..	13	North-Western Province ..	13
Western Province ..	—	Province of Sabaragamuwa ..	—	North-Central Province ..	—
Central Province ..	—	Land Sales by the Settlement Officer :—		Province of Uva ..	—
Southern Province ..	—	Western Province ..	—	Province of Sabaragamuwa ..	—
Northern Province ..	—	Central Province ..	—	Land Acquisition Notices ..	14
Eastern Province ..	11	Southern Province ..	—	Land Resumption Notices ..	—

PRELIMINARY NOTICES.

Matara Notice No. 8,244.

Notice under "The Waste Lands Ordinances of 1897, 1899, 1900, and 1903."

TAKE notice that unless within three months from January 5, 1923, the persons, if any, who claim any interest, including claims to right of way, in the lands hereinafter mentioned or in any one or more of such lands appear before the Assistant Government Agent of the Matara District, at the Matara Kachcheri, and make claim to the said lands or any of them or to some interest therein :

Such Assistant Government Agent, in pursuance of the powers vested in him by "The Waste Lands Ordinances of 1897, 1899, 1900, and 1903," will declare by writing under his hand that the said lands, or such of them as to which no claim has been made, are the property of the Crown.

J. D. BROWN,
Assistant Government Agent.

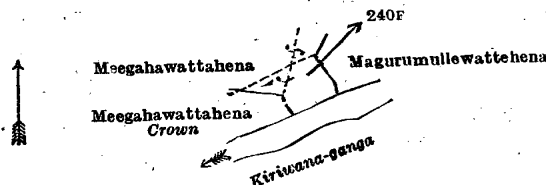
Description of the Lands referred to.

The following lots situated in the village of Kotapola, in the Morawak korale of the Matara District, in the Southern Province, as described in the annexed diagrams :—

I.—Block survey preliminary plan 45.

Lot.	Name of Land.	Extent, A. R. P.
240F ..	Meegahawattahena ..	0 1 36

and bounded as follows : on the north by Meegahawattahena claimed by K. Babunhami ; on the east by Magurumullewattahena claimed by K. Babunhami and others ; on the south by Kiriwana-ganga ; on the west by Meegahawattahena belonging to the Crown.



Surveyor-General's Office,
Colombo, September 23, 1922.

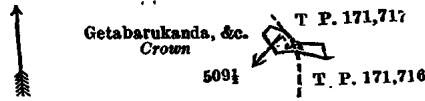
Scale of 8 Chains to an Inch.

C. H. VINCE,
for Surveyor-General.

II.—Block survey preliminary plan 45.

Lot.	Name of Land.	Extent, A. R. P.
509½	Anakagalladeniyeudadeniya	0 0 16

and bounded as follows: on the north by land described in title plan 171,717; on the east by land described in title plan 171,717; on the south by land described in title plan 171,716 and Getabarukanda, &c., belonging to Crown; on the west by Getabarukanda, &c., belonging to Crown.



Surveyor-General's Office,
Colombo, September 23, 1922.

Scale of 8 Chains to an Inch.

C. H. VINCE,
for Surveyor-General.

Matara Notice No. 8,245.

Notice under "The Waste Lands Ordinances of 1897, 1899, 1900, and 1903."

TAKE notice that unless within three months from January 5, 1923, the persons, if any, who claim any interest, including claims to right of way, in the lands hereinafter mentioned or in any one or more of such lands appear before the Assistant Government Agent of the Matara District, at the Matara Kachcheri, and make claim to the said lands or any of them or to some interest therein:

Such Assistant Government Agent, in pursuance of the powers vested in him by "The Waste Lands Ordinances of 1897, 1899, 1900, and 1903," will declare by writing under his hand that the said lands, or such of them as to which no claim has been made, are the property of the Crown.

J. D. BROWN,
Assistant Government Agent.

Description of the Lands referred to.

The following lots situated in the village of Beralapanatara, in the Morawak korale of the Matara District, in the Southern Province, as described in the annexed diagrams:—

I.—Block survey preliminary plan 33.

Lot.	Name of Land.	Extent, A. R. P.
388	Dolayayedeniya	0 1 9

and bounded as follows: on the west, north, and east by Wellanahena belonging to Crown; on the south by Liyanage-dola.



Surveyor-General's Office,
Colombo, September 22, 1922.


Scale of 8 Chains to an Inch.

C. H. VINCE,
for Surveyor-General.

II.—Block survey preliminary plan 33.

Lot.	Name of Land.	Extent, A. R. P.
459A	Indikadahena	3 2 0

and bounded as follows: on the north by Province boundary of Sabaragamuwa; on the east and south by Maralahena claimed by M. Janishamy and others; on the west by T. P. 197,298 and the Province boundary of Sabaragamuwa.



Surveyor-General's Office,
Colombo, September 22, 1922.

Scale of 8 Chains to an Inch.

C. H. VINCE,
for Surveyor-General.

III.—Block survey preliminary plan 33.

Lot.	Name of Land.	Extent, A. R. P.
643	Puhulhenakanda, &c.	265 0 28

and bounded as follows: on the north by the Province boundary of Sabaragamuwa; on the east by Maralahena claimed by Janishamy and others, Ritigalahena belonging to Crown and Beraluketiyehena claimed by M. Janishami and others; on the south by Mahayaya belonging to Crown and Galabindunahena, &c., belonging to Crown; on the west by Kande-kumbure-dola; Nos. 1-12 Karawhena claimed by Kahandalage Ukkuhami and others and T. P. lot 60,236.

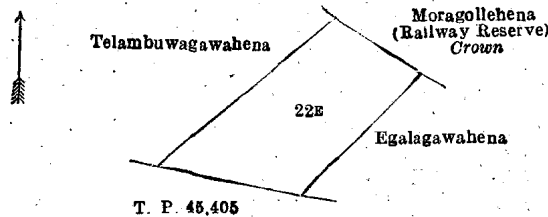
Description of the Lands referred to.

The following lots situated in the village of Balane, in the Kandupalata korale of the Yatinuwara division of the Kandy District, in the Central Province, as described in the annexed diagrams :—

I.—Block survey preliminary plan 27.

Lot.	Name of Land.	Extent, A. R. P.
22E	Damunugamahulahena	0 3 34

and bounded as follows : on the north by Telambuwegawahena sold to Ilandaripedigedera Kiri Saduwa and another under the Waste Lands Ordinances, Moragollehenyaya (railway reserve) to be declared the property of the Crown under the Waste Lands Ordinances ; on the east by Moragollehenyaya (railway reserve) to be declared the property of the Crown under the Waste Lands Ordinances, Egalagawahena sold to Ilandaripedigedera Sarana and others under the Waste Lands Ordinances ; on the south by Egalagawahena sold to Ilandaripedigedera Sarana and others under the Waste Lands Ordinances, T. P. 45,405 ; on the west by T. P. 45,405, Telambuwegawahena sold to Ilandaripedigedera Kiri Saduwa and another under the Waste Lands Ordinances.



Surveyor-General's Office,
Colombo, May 15, 1922.

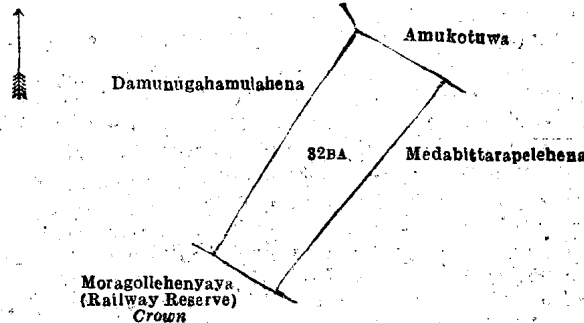
Scale of 4 Chains to an Inch.

C. H. VINCE,
for Surveyor-General.

II.—Block survey preliminary plan 27.

Lot.	Name of Land.	Extent, A. R. P.
32BA	Damunugamahulahena	0 3 34

and bounded as follows : on the north by Damunugamahulahena claimed by Wagapedigedera Kalu Menika, Amukotuwa claimed by Wagapedigedera Indara Sekera and another ; on the east by Medabittarapelehena sold to Wagapedigedera Sarana under the Waste Lands Ordinances ; on the south by Medabittarapelehena sold to Wagapedigedera Sarana under the Waste Lands Ordinances, Moragollehenyaya (railway reserve) to be declared the property of the Crown under the Waste Lands Ordinances ; on the west by Damunugamahulahena claimed by Wagapedigedera Kalu Menika.



Surveyor-General's Office,
Colombo, May 15, 1922.

Scale of 4 Chains to an Inch.

C. H. VINCE,
for Surveyor-General.

H. C. TOLLER,
Special Officer.

August 3, 1922.

Kandy S. O. No. 12.

Order under Section 4, Sub-section (1), of "The Waste Lands Ordinances of 1897, 1899, 1900, and 1903."

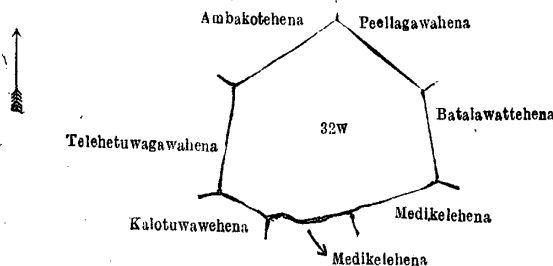
In the matter of the land commonly called or known as Jambugamahulahena, situate in the village of Balane, in the Kandupalata korale of the Yatinuwara division of the Kandy District, in the Central Province, and of "The Waste Lands Ordinances of 1897, 1899, 1900, and 1903."

WHEREAS in pursuance of section 1 of the said Ordinances it was duly declared and notified on the 25th day of July, 1919, that if no claim to the land commonly called or known as Jambugamahulahena, situate in the village of Balane, in the Kandupalata korale of the Yatinuwara division of the Kandy District, in the Central Province, containing in extent 1 acre 2 roods and 27 perches, and shown as lot 32w in block survey preliminary plan 27 and in the annexed diagram, was made to John Murray Davies, Special Officer appointed under section 28 of the said Ordinances, within the period of three months from the date specified in the said notice, such land would be declared the property of the Crown, and dealt with on account of the Crown (*vide* Notice No. 7,316) :

And whereas Wagapedigedera Kiri Saduwa made claim thereto, and Frederick Lewis, Special Officer appointed under section 28 of the said Ordinances, made due inquiry into such claim, and whereas the said claimant and the aforesaid Frederick Lewis, came to an agreement in writing dated the 16th day of June, 1921, concerning the said land, under section 4, sub-section (1), of the said Ordinances, whereby it was agreed that the said claimant should be declared the purchaser of the said land upon payment on or before the 16th day of July, 1921, to the Government Agent at Kandy, of a sum of Rupees Twenty-seven only (Rs. 27), as the purchase amount of the said land, and whereas the said amount has been duly paid by the said claimant, he is hereby, in pursuance of the agreement afore-mentioned, declared to be the purchaser of the said land, as more fully described herein below.

Description of the Land referred to.

The land commonly called or known as Jambugamulahena, situate in the village of Balane, in the Kandupalata korale of the Yatinuwara division of the Kandy District, in the Central Province, containing in extent 1 acre 2 roods and 27 perches, and shown as lot 32w in block survey preliminary plan 27 and in the annexed diagram; and bounded as follows: on the north by Ambakotehena sold to Wagapedigedara Singa and others under the Waste Lands Ordinances; Peellagawahena sold to Wagapedigedara Sendiya under the Waste Lands Ordinances; on the east by Peellagawahena sold to Wagapedigedara Sendiya under the Waste Lands Ordinances, Batalawattehena sold to Paindakaragedara Bandiya and another under the Waste Lands Ordinances; on the south by Medikelehena sold to Wagapedigedara Kalu Menika and others under the Waste Lands Ordinances, Medikelehena sold to Paindakaragedara Bandiya under the Waste Lands Ordinances, Kalotuwawehena claimed by C. A. Perera; on the west by Telehetuwagawahena claimed by H. L. de Mel, Ambakotehena sold to Wagapedigedara Singa and others under the Waste Lands Ordinances.



Surveyor-General's Office,
Colombo, May 15, 1922.

Scale of 4 Chains to an Inch.

C. H. VINCE,
for Surveyor-General.

August 3, 1922.

H. C. TOLLER,
Special Officer.

Kandy S. O. No. 13.**Order under Section 4, Sub-section (1), of "The Waste Lands Ordinances of 1897, 1899, 1900, and 1903."**

In the matter of the lands commonly called or known as Peellagawahena (exclusive of the Gansabhawa road passing through the land), situate in the village of Balane, in the Kandupalata korale of the Yatinuwara division of the Kandy District, in the Central Province, and of "The Waste Lands Ordinances of 1897, 1899, 1900, and 1903."

WHEREAS in pursuance of section 1 of the said Ordinances it was duly declared and notified on the 25th day of July, 1919, that if no claim to the lands commonly called or known as Peellagawahena (exclusive of the Gansabhawa road passing through the land), situate in the village of Balane, in the Kandupalata korale of the Yatinuwara division of the Kandy District, in the Central Province, containing in extent 1 acre 1 rood and 9 perches, and shown as lots 32x and 32v in block survey preliminary plan 27 and in the annexed diagram, was made to John Murray Davies, Special Officer appointed under section 28 of the said Ordinances, within the period of three months from the date specified in the said notice, such lands would be declared the property of the Crown, and dealt with on account of the Crown (*vide* Notice No. 7,316):

And whereas Wagapedigedara Sendiya made claim thereto, and Frederick Lewis, Special Officer appointed under section 28 of the said Ordinances, made due inquiry into such claim, and whereas the said claimant and the aforesaid Frederick Lewis, came to an agreement in writing dated the 15th day of June, 1921, concerning the said lands, under section 4, sub-section (1), of the said Ordinances, whereby it was agreed that the said claimant should be declared the purchaser of the said lands upon payment on or before the 16th day of July, 1921, to the Government Agent at Kandy, of a sum of Rupees Twenty-one only (Rs. 21), as the purchase amount of the said lands, and whereas the said amount has been duly paid by the said claimant, he is hereby, in pursuance of the agreement afore-mentioned, declared to be the purchaser of the said lands, as more fully described herein below.

Description of the Lands referred to.

The following lots situated in the village of Balane, in the Kandupalata korale of the Yatinuwara division of the Kandy District, in the Central Province, as described in the annexed diagram:—

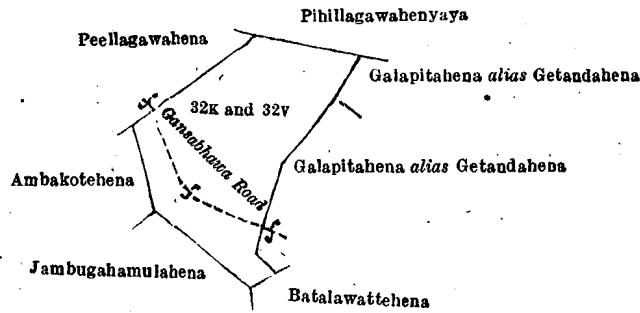
Block survey preliminary plan 27.

Lot.	Name of Land.	Extent, A. R. P.
32x	Peellagawahena	0 3 37
32v	Do.	0 1 12

(Exclusive of the Gansabhawa road passing through the land.)

1 1 9

and bounded as follows: on the north by Peellagawahena sold to Wagapedigedara Dingithu, wife of Wagapedigedara Sarana under the Waste Lands Ordinances, Pihillagawahenyaya claimed by Wagapedige Kiri Saduwa and others; on the east by Galapitahena *alias* Getandahena sold to Wagapedigedara Singa and another under the Waste Lands Ordinances, Galapitahena *alias* Getandahena sold to Ilandaripedigedara Kiri Saduwa and another under the Waste Lands Ordinances; on the south by Batalawattehena sold to Paindakaragedara Bandiya and another under the Waste Lands Ordinances, Jambugamulahena sold to Wagapedigedara Kiri Saduwa under the Waste Lands Ordinances; on the west by Jambugamulahena sold to Wagapedigedara Kiri Saduwa under the Waste Lands Ordinances, Ambakotehena sold to Wagapedigedara Singa and others under the Waste Lands Ordinances, Peellagawahena sold to Wagapedigedara Dingithu, wife of Wagapedigedara Sarana, under the Waste Lands Ordinances.



Surveyor-General's Office,
Colombo, May 15, 1922.

Scale of 4 Chains to an Inch.

C. H. VINCE,
for Surveyor-General.

August 3, 1922.

H. C. TOLLER,
Special Officer.

Kandy S. O. No. 14.

Order under Section 4, Sub-section (1), of "The Waste Lands Ordinances of 1897, 1899, 1900, and 1903."

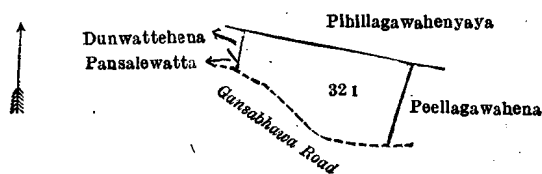
In the matter of the land commonly called or known as Peellagawahena, situate in the village of Balane, in the Kandupalata korale of the Yatinuwara division of the Kandy District, in the Central Province, and of "The Waste Lands Ordinances of 1897, 1899, 1900, and 1903."

WHEREAS in pursuance of section 1 of the said Ordinances it was duly declared and notified on the 25th day of July, 1919, that if no claim to the land commonly called or known as Peellagawahena, situate in the village of Balane, in the Kandupalata korale of the Yatinuwara division of the Kandy District, in the Central Province, containing in extent 2 roods and 8 perches, and shown as lot 32I in block survey preliminary plan 27 and in the annexed diagram, was made to John Murray Davies, Special Officer appointed under section 28 of the said Ordinances, within the period of three months from the date specified in the said notice, such land would be declared the property of the Crown, and dealt with on account of the Crown (*vide* Notice No. 7,316):

And whereas Wagapedigedara Gunedera made claim thereto, and Frederick Lewis, Special Officer appointed under section 28 of the said Ordinances, made due inquiry into such claim, and whereas the said claimant and the aforesaid Frederick Lewis, came to an agreement in writing dated the 16th day of June, 1921, concerning the said land, under section 4, sub-section (1), of the said Ordinances, whereby it was agreed that the said claimant should be declared along with Wagapedigedara Abadda, the purchaser of the said land, in equal shares, upon payment on or before the 16th day of July, 1921, to the Government Agent at Kandy, of a sum of Rupees Nine only (Rs. 9), as the purchase amount of the said land, and whereas the said amount has been duly paid, the said claimant, and the said Wagapedigedara Abadda are hereby, in pursuance of the agreement afore-mentioned, declared to be the purchasers, in equal shares, of the said land, as more fully described herein below.

Description of the Land referred to.

The land commonly called or known as Peellagawahena, situate in the village of Balane, in the Kandupalata korale of the Yatinuwara division of the Kandy District, in the Central Province, containing in extent 2 roods and 8 perches and shown as lot 32I in block survey preliminary plan 27 and in the annexed diagram; and bounded as follows: on the north by Pihillagawahenyaya claimed by Wagapedige Kiri Saduwa and others; on the east by Peellagawahena sold to Wagapedigedara Dingithu, wife of Wagapedigedara Sarana, under the Waste Lands Ordinances; on the south by the Gansabhawa road; on the west by the Gansabhawa road, Pansalewatta claimed by Paindakargedara Rankira, Dunwattehena sold to Gamagedara Dingirihamy and others under the Waste Lands Ordinances.



Surveyor-General's Office,
Colombo, May 15, 1922.

Scale of 4 Chains to an Inch.

C. H. VINCE,
for Surveyor-General.

August 3, 1922.

H. C. TOLLER,
Special Officer.

Kandy S. O. No. 15.

Order under Section 4, Sub-section (1), of "The Waste Lands Ordinances of 1897, 1899, 1900, and 1903."

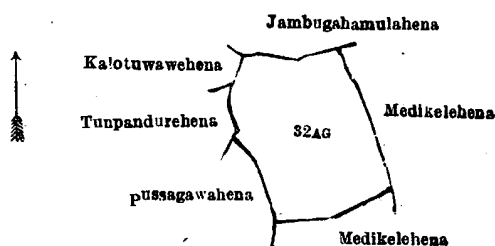
In the matter of the land commonly called or known as Medikelehena, situate in the village of Balane, in the Kandupalata korale of the Yatinuwara division of the Kandy District, in the Central Province, and of "The Waste Lands Ordinances of 1897, 1899, 1900, and 1903."

WHEREAS in pursuance of section 1 of the said Ordinances it was duly declared and notified on the 25th day of July, 1919, that if no claim to the land commonly called or known as Medikelehena, situate in the village of Balane, in the Kandupalata korale of the Yatinuwara division of the Kandy District, in the Central Province, containing in extent 3 roods and 33 perches, and shown as lot 32AG in block survey preliminary plan 27 and in the annexed diagram, was made to John Murray Davies, Special Officer appointed under section 28 of the said Ordinances, within the period of three months from the date specified in the said notice, such land would be declared the property of the Crown, and dealt with on account of the Crown (*vide* Notice No. 7,316):

And whereas Paindakaragedara Bandiya made claim thereto, and Frederick Lewis, Special Officer appointed under section 28 of the said Ordinances, made due inquiry into such claim, and whereas the said claimant and the aforesaid Frederick Lewis, came to an agreement in writing dated the 16th day of June, 1921, concerning the said land, under section 4, sub-section (1), of the said Ordinances, whereby it was agreed that the said claimant should be declared the purchaser of the said land upon payment on or before the 16th day of July, 1921, to the Government Agent at Kandy, of a sum of Rupees Sixteen only (Rs. 16), as the purchase amount of the said land, and whereas the said amount has been duly paid by the said claimant, he is hereby, in pursuance of the agreement afore-mentioned, declared to be the purchaser of the said land, as more fully described herein below.

Description of the Land referred to.

The land commonly called or known as Medikelehena, situate in the village of Balane, in the Kandupalata korale of the Yatinuwara division of the Kandy District, in the Central Province, containing in extent 3 roods and 33 perches, and shown as lot 32AG in block survey preliminary plan 27 and in the annexed diagram; and bounded as follows: on the north by Jambugahamulahena sold to Wagapedigedara Kiri Saduwa under the Waste Lands Ordinances; on the east by Medikelehena sold to Wagapedigedara Kalu Menika and others under the Waste Lands Ordinances; on the south by Medikelehena sold to Paindakaragedara Rankira, Veda, under the Waste Lands Ordinances; on the west by Pussagawahena sold to Wagapedigedara Kuda Duraya and another under the Waste Lands Ordinances, Tunpandurehena claimed by Wagapedigedara Siripina and others, Kalotuwawehena claimed by C. A. Perera.



Surveyor-General's Office,
Colombo, May 15, 1922.

Scale of 4 Chains to an Inch.

C. H. VINCE,
for Surveyor-General.

August 3, 1922.

H. C. TOLLER,
Special Officer.

Kandy S. O. No. 16.

Order under Section 4, Sub-section (1), of "The Waste Lands Ordinances of 1897, 1899, 1900, and 1903."

In the matter of the lands commonly called or known as Telambuwigawahena, situate in the village of Balane, in the Kandupalata korale of the Yatinuwara division of the Kandy District, in the Central Province, and of "The Waste Lands Ordinances of 1897, 1899, 1900, and 1903."

WHEREAS in pursuance of section 1 of the said Ordinances it was duly declared and notified on the 25th day of July, 1919, that if no claim to the lands commonly called or known as Telambuwigawahena, situate in the village of Balane, in the Kandupalata korale of the Yatinuwara division of the Kandy District, in the Central Province, containing in extent 3 acres and 26 perches, and shown as lots 22 and 32AY in block survey preliminary plan 27 and in the annexed diagrams, was made to John Murray Davies, Special Officer appointed under section 28 of the said Ordinances, within the period of three months from the date specified in the said notice, such lands would be declared the property of the Crown, and dealt with on account of the Crown (*vide* Notice No. 7,316):

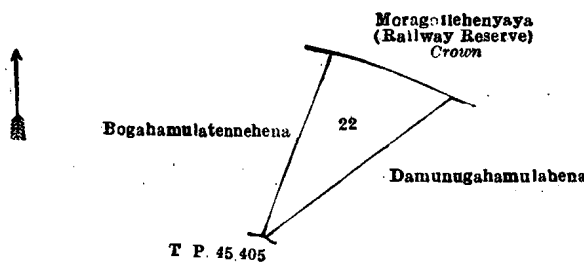
And whereas (1) Ilandaripedigedera Kiri Saduwa and (2) Paindakaragedera Bandiya, made claim thereto, and Frederick Lewis, Special Officer appointed under section 28 of the said Ordinances, made due inquiry into such claim, and whereas the said claimants and the aforesaid Frederick Lewis, came to an agreement in writing dated the 16th day of June, 1921, concerning the said lands, under section 4, sub-section (1), of the said Ordinances, whereby it was agreed that the said claimants should be declared the purchasers of the said lands, in equal shares, upon payment on or before the 16th day of July, 1921, to the Government Agent at Kandy, of a sum of Rupees Fifty-one only (Rs. 51), as the purchase amount of the said lands, and whereas the said amount has been duly paid by the said claimants, they are hereby, in pursuance of the agreement afore-mentioned, declared to be the purchasers, in equal shares, of the said lands, as more fully described herein below.

Description of the Lands referred to.

The following lots situated in the village of Balane, in the Kandupalata korale of the Yatinuwara division of the Kandy District, in the Central Province, as described in the annexed diagrams:—

Lot.	Name of Land.	I.—Block survey preliminary plan 27.	Extent, A. R. P.
22	Telambuwigawahena	0 2 10

and bounded as follows: on the north by Moragollehenyaya (railway reserve) to be declared the property of the Crown, under the Waste Lands Ordinances; on the east by Moragollehenyaya (railway reserve) to be declared the property of the Crown under the Waste Lands Ordinances, Damunugahamulahena sold to Wagapedigedera Gunadera and another under the Waste Lands Ordinances; on the south by Damunugahamulahena sold to Wagapedigedera Gunadera and another under the Waste Lands Ordinances, T. P. 45,405; on the west by Bogahamulatennehena sold to Wagapedigedera Kuda Duraya and another under the Waste Lands Ordinances.



Surveyor-General's Office,
Colombo, May 15, 1922.

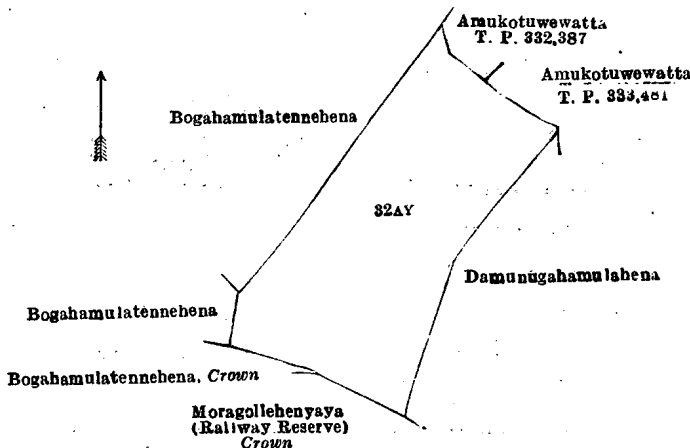
Scale of 4 Chains to an Inch.

C. H. VINCE,
for Surveyor-General.

II.—Block survey preliminary plan 27.

Lot.	Name of Land.	Extent, A. R. P.
32AY	Telambuwegawahena	2 2 16

and bounded as follows : on the north by Bogahamulatennehena sold to Wagapedigedera Sendiya and others under the Waste Lands Ordinances, Amukotuwewatta sold by the Crown (T. P. 332,387), Amukotuwewatta sold by the Crown (T. P. 333,481); on the east by Amukotuwewatta sold by the Crown (T. P. 333,481), Damunugahamulabena claimed by Wagapedigedera Kalu Menika; on the south by Moragollehenyaya (railway reserve) to be declared the property of the Crown under the Waste Lands Ordinances, Bogahamulatennehena to be declared the property of the Crown under the Waste Lands Ordinances; on the west by Bogahamulatennehena sold to Pindakaragedera Bandiya under the Waste Lands Ordinances Bogahamulatennehena sold to Wagapedigedera Sendiya and others under the Waste Lands Ordinances.



Surveyor-General's Office,
Colombo, May 15, 1922.

Scale of 4 Chains to an Inch.

C. H. VINCE,
for Surveyor-General.

August 3, 1922.

H. C. TOLLER,
Special Officer.

Kandy S. O. No. 17.

Order under Section 4, Sub-section (1), of "The Waste Lands Ordinances of 1897, 1899, 1900, and 1903."

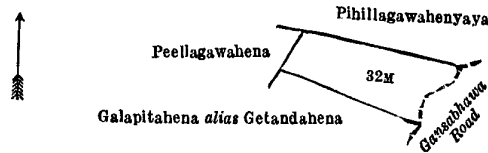
In the matter of the land commonly called or known as Galapitahena *alias* Getandahena, situate in the village of Balane, in the Kandupalata korale of the Yatinuwara division of the Kandy District, in the Central Province, and of "The Waste Lands Ordinances of 1897, 1899, 1900, and 1903."

WHEREAS in pursuance of section 1 of the said Ordinances it was duly declared and notified on the 25th day of July, 1919, that if no claim to the land commonly called or known as Galapitahena *alias* Getandahena, situate in the village of Balane, in the Kandupalata korale of the Yatinuwara division of the Kandy District, in the Central Province, containing in extent 1 rood and 25 perches, and shown as lot 32M in block survey preliminary plan 27 and in the annexed diargam, was made to John Murray Davies, Special Officer appointed under section 28 of the said Ordinances, within the period of three months from the date specified in the said notice, such land would be declared the property of the Crown, and dealt with on account of the Crown (*vide* Notice No. 7,316) :

And whereas (1) Wagapedigedera Singa and (2) ditto Siripina made claim thereto, and Frederick Lewis, Special Officer appointed under section 28 of the said Ordinances, made due inquiry into such claim, and whereas the said claimants and the aforesaid Frederick Lewis came to an agreement in writing dated the 15th day of June, 1921, concerning the said land, under section 4, sub-section (1), of the said Ordinances, whereby it was agreed that the said claimants should be declared the purchasers of the said land, in equal shares, upon payment on or before the 16th day of July, 1921, to the Government Agent at Kandy, of a sum of Rupees Seven only (Rs. 7), as the purchase amount of the said land, and whereas the said amount has been duly paid by the said claimants, they are hereby, in pursuance of the agreement aforementioned, declared to be the purchasers, in equal shares, of the said land, as more fully described herein below.

Description of the Land referred to.

The land commonly called or known as Galapitahena *alias* Getandahena, situate in the village of Balane, in the Kandupalata korale of the Yatinuwara division of the Kandy District, in the Central Province, containing in extent 1 rood and 25 perches; and shown as lot 32M in block survey preliminary plan 27 and in the annexed diagram; and bounded as follows: on the north by Pihillagawahenyaya claimed by Wagapedige Kiri Saduwa and others; on the east by the Gansabhawa road; on the south by Galapitahena *alias* Getandahena sold to Ilandaripedigedera Kiri Saduwa and another under the Waste Lands Ordinances; on the west by Galapitahena *alias* Getandahena sold to Ilandaripedigedera Kiri Saduwa and another under the Waste Lands Ordinances, Peellagawahena sold to Wagapedigedera Sendiya under the Waste Lands Ordinances.



Surveyor-General's Office,
Colombo, May 15, 1922.

Scale of 4 Chains to an Inch.

C. H. VINCE,
for Surveyor-General.

H. C. TOLLER,
Special Officer.

August 3, 1922.

Kandy S. O. No. 18.**Order under Section 4, Sub-section (1), of "The Waste Lands Ordinances of 1897, 1899, 1900, and 1903."**

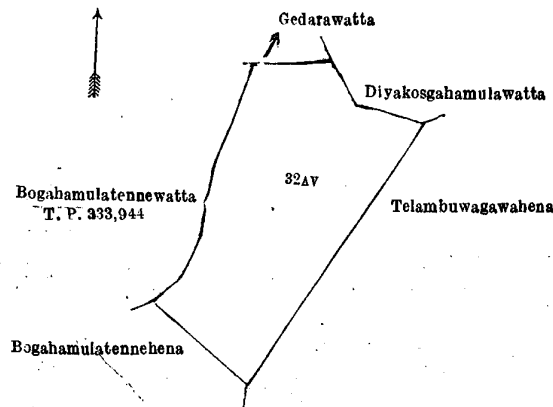
In the matter of the land commonly called or known as Bogahamulatennehena, situate in the village of Balane, in the Kandupalata korale of the Yatinuwara division of the Kandy District, in the Central Province, and of "The Waste Lands Ordinances of 1897, 1899, 1900, and 1903."

WHEREAS in pursuance of section 1 of the said Ordinances it was duly declared and notified on the 25th day of July, 1919, that if no claim to the land commonly called or known as Bogahamulatennehena, situate in the village of Balane, in the Kandupalata korale of the Yatinuwara division of the Kandy District, in the Central Province, containing in extent 2 acres and 27 perches, and shown as lot 32AV in block survey preliminary plan 27 and in the annexed diagram, was made to John Murray Davies, Special Officer appointed under section 28 of the said Ordinances, within the period of three months from the date specified in the said notice, such land would be declared the property of the Crown, and dealt with on account of the Crown (*vide* Notice No. 7,316):

And whereas (1) Wagapedigedera Sendiya, (2) ditto Kiri Saduwa, and (3) Gamagedera Dingiri Hamy made claim thereto, and Frederick Lewis, Special Officer appointed under section 28 of the said Ordinances, made due inquiry into such claim, and whereas the said claimants and the aforesaid Frederick Lewis came to an agreement in writing dated the 15th day of June, 1921, concerning the said land, under section 4, sub-section (1), of the said Ordinances, whereby it was agreed that the said claimants should be declared the purchasers of the said land, in the following shares, *viz.*, $\frac{1}{2}$ to the said 1st claimant, and $\frac{1}{4}$ to each of the said 2nd and 3rd claimants, upon payment, on or before the 16th day of July, 1921, to the Government Agent at Kandy, of a sum of Rupees Thirty-six only (Rs. 36), as the purchase amount of the said land, and whereas the said amount has been duly paid by the said claimants, they are hereby, in pursuance of the agreement aforementioned, declared to be the purchasers in the said shares of the said land, as more fully described herein below.

Description of the Land referred to.

The land commonly called or known as Bogahamulatennehena, situate in the village of Balane, in the Kandupalata korale of the Yatinuwara division of the Kandy District, in the Central Province, containing in extent 2 acres and 27 perches, and shown as lot 32AV in block survey preliminary plan 27 and in the annexed diagram; and bounded as follows: on the north by Gedarawatta claimed by Wagapedigedera Kiri Saduwa, Diyakosgahamulawatta claimed by Wagapedigedera Sarana and another; on the east by Telambuwigawahena sold to Ilandaripedigedera Kiri Saduwa and another under the Waste Lands Ordinances; on the south by Telambuwigawahena sold to Ilandaripedigedera Kiri Saduwa and another under the Waste Lands Ordinances, Bogahamulatennehena sold to Paindakaragedera Bandiya under the Waste Lands Ordinances; on the west by Bogahamulatennehena sold to Paindakaragedera Bandiya under the Waste Lands Ordinances, Bogahamulatennewatta sold by the Crown (T. P. 333,944).



Surveyor-General's Office,
Colombo, May 15, 1922.

Scale of 4 Chains to an Inch.

C. H. VINCE,
for Surveyor-General.

H. C. TOLLER,
Special Officer.

August 3, 1922.

LAND SALES IN THE EASTERN PROVINCE.

No. 1,564, E. P.—The Assistant Government Agent, Trincomalee, will on Tuesday, March 6, 1923, at his office in Trincomalee, put up to auction, for sale or settlement, or will otherwise dispose of, the under-mentioned portions of Crown land, in accordance with the regulations of Government regarding land sales. Thirteen allotments of land situated in the Koddiyar pattu, Tamblegam pattu, and Kaddukkulam west division of the Trincomalee District of the Eastern Province.

Preliminary plan 5,728. Village—Muttur.

Lot.	Name of Land.	Name of Applicant.	Description.	Extent.			Upset price per acre, Rs.
				A.	R.	P.	
1	Vedimarundukadaku	M. A. R. Alimsa	Jungle fit for coconuts	3	0	16	48
2	Do.	—	Reservation along the sea	2	2	29	—*
Preliminary plan 5,745. Village—Muttur.							
1	Puthuroddukadu	Seenipillai Namamsa	Chena fit for gardening	0	1	35	16
Preliminary plan 5,765. Village—Kaddaiparichchan.							
1	Kayantivu	U. Mastan	Chena fit for gardening	1	2	17	30
2	Do.	—	Reservation along the minor road	0	0	22	—*
Preliminary plan 5,761. Village—Sampur.							
2	Palatadykadu	W. Rasiah	Chennai	0	1	39	18
7	Do.	—	Reservation along the road	0	0	13	—*
Preliminary plan 5,776. Village—Marutadichchenai.							
1	Iratamaddikaliarugu	C. Kattamuttu	Chena and plantains	1	0	7	16
2	Podutalamkernikadu	K. Nallatampi	do.	3	0	8	26
3	Do.	—	Reservation along the minor road	0	1	13	—*
4	Do.	—	Reservation along cart track	0	0	15	—*
Preliminary plan 5,767. Village—Gomarankadawela.							
1	Navaladitottam	R. Suppiah	Fit for dwelling and gardening	0	0	16	16
Preliminary plan 5,768. Village—Peruyakinniyai.							
1	Tellaimaddai	M. Pichchaikkuddy	Fit for chena crop	0	3	34	22

* Not for sale.

Further information regarding the above lots can be obtained from the Assistant Government Agent, Trincomalee, and plans of them from the Surveyor-General.

Colonial Secretary's Office,
Colombo, December 23, 1922.

B. HORSBURGH,
Acting Colonial Secretary.

No. 1,565, E. P.—The Assistant Government Agent, Trincomalee, will on Monday, February 19, 1923, at 10 A.M., at Kuchchaveli Resthouse, put up to auction, for sale or settlement, or will otherwise dispose of, the under-mentioned portions of Crown land, in accordance with the regulations of Government regarding land sales. Forty-two allotments of land situated in the Kaddukkulam pattu east division of the Trincomalee District of the Eastern Province.

Preliminary plan 5,711. Village—Kuchchaveli.

Lot.	Name of Land.	Name of Applicant.	Description.	Extent.			Upset price per acre, Rs.
				A.	R.	P.	
1	Pillamunaikadu	—	Reservation for road	0	0	26	—*
2	Do.	K. Kandiah	Scrub jungle fit for paddy	1	0	1	25
3	Tillamunaikadu alias Kollanthuravupulavu	—	Reservation along the road	0	2	10	—*
4	Do.	Sandirasegarampillai	Scrub jungle fit for paddy	2	3	37	25
Preliminary plan 5,712. Village—Kuchchaveli.							
1	Thurumpichchimoddai	Encroachment by K. Sinnatampi	Paddy field	0	0	19	26
2	Do.	—	Reservation for cart track	0	2	23	—*
3	Veerakattiyvadduvan	V. Katiramu	Paddy field	1	2	20	27
4	Do.	do.	do.	6	0	32	—†
5	Do.	Encroachment by M. Velupillai	do.	8	0	30	—†
Preliminary plan 5,714. Village—Kuchchaveli.							
1	Sinnavillukadu	V. Kappanaina	Jungle fit for garden	1	0	0	22
2	Do.	—	Reservation for road	0	0	27	—*
3	Kadatkaraiakadu	M. Ponnusami	Jungle fit for coconut	4	3	35	35
4	Do.	—	Reservation along the sea	4	0	12	—*
5	Do.	—	Reservation along the road	0	2	21	—*
6	Do.	M. Muttu	Jungle fit for coconut	4	3	30	35
7	Sinnavillukadu alias Thurumpanturakadu	Artham Beebee, widow of Namamsaibo	Jungle fit for garden	1	0	3	22
8	Do.	—	Reservation for road	0	1	21	—*
9	Do.	For general sale	Jungle fit for garden	1	0	7	22
10	Sinnavillukadu alias Arachchikadu alias Thurumpanthirakadu	M. Ismail	do.	1	2	17	22
11	Do.	—	Reservation along the road	0	1	31	—*
12	Do.	V. Athambawa	Jungle fit for garden	1	3	27	22
13	Do.	For general sale	Fit for garden	0	2	33	22
14	Do.	P. M. Abdul Cader	do.	1	0	7	22
15	Do.	—	Reservation for footpath	0	0	9	—*
17	Vaditharai	—	Reservation along the roads	0	0	37	—*
18	Do.	—	Reservation for footpath	0	0	20	—*
19	Do.	Lotted to complete plan said to be claimed by Vallipurampillai of Trincomalee	Fit for garden	0	0	9	26
20	Puliadivalavu	—	Reservation for road	0	0	34	—*
21	Do.	S. Kanamalai	Fit for garden	2	0	0	22
22	Kalladikadu	K. Suppiramaniam	do.	2	0	14	22
23	Do.	—	Reservation for road	0	2	29	—*
24	Do.	For general sale	Fit for garden	0	1	7	22
25	Do.	Sellachchipillai	do.	1	0	22	22
26	Do.	Encroachment by Sellachchipillai	do.	0	0	8	16

Lot.	Name of Land.	Name of Applicant.	Description.	Extent.		Upset price. per acre, Rs.
				A.	R. P.	
27	Puliadivalavu	.. Encroachment by Thankapillai	.. Coconut garden	0	0 25	16
29	Kalladikadu	.. S. Katiramampai	.. Fit for garden	1	2 11	22
30	Do.	.. For general sale	.. Fit for coconut	1	0 8	22
31	Pulavukadu	.. do.	.. do.	0	1 38	22
32	Do.	.. —	.. Reservation for cart track	0	1 19	—*
33	Do.	.. K. Kandiah	.. Fit for garden	1	2 32	22
34	Do.	.. For general sale	.. do.	0	1 6	22
35	Do.	.. do.	.. do.	0	0 21	22

* Not for sale.

† For settlement.

Further information regarding the above lots can be obtained from the Assistant Government Agent, Trincomalee, and plans of them from the Surveyor-General.

Colonial Secretary's Office,
Colombo, December 23, 1922.

B. HORSEBURGH,
Acting Colonial Secretary.

LAND SALES IN THE NORTH-WESTERN PROVINCE.

No. 2,204, N.W. P.—The Government Agent, North-Western Province, will on Wednesday, February 21, 1923, at 12.30 p.m., at his office in the Kurunegala Kachcheri, put up to auction, for sale or settlement, or will otherwise dispose of, the under-mentioned portions of Crown land, in accordance with the regulations of Government regarding land sales. Thirty-one allotments of land situated in the Dambadeni, Hiriya, Katugampola, Wannu, and Dewamedi hatpattus divisions of the Kurunegala District of the North-Western Province.

Advance extract 1 of block survey preliminary plan 525. Village—Dampelessa in Udukaha korale north, Dambadeni hapattu.

Lot.	Name of Land.	Name of Applicant.	Description.	Extent.		Upset price. per acre, Rs.
				A.	R. P.	
1	Potukolapurana	.. Mr. D. J. Amaratinga of Mirigama	.. Chena	0	3 28	50
3	Ketakalagahamullawatta	.. do.	.. Coconut garden, encroachment by Mr. J. G. Amaratinga and M. Horatala	0	0 23	50
4	Do.	.. —	.. do. (reservation for main road)	0	0 11	—*
2	Potukolapurana	.. —	.. Chena (reservation for main road)	0	0 15	—*
27	Galketiyamukalana	.. Encroachment by Mr. D. C. Senanayaka &c.	.. Planted with coconuts, cassava, &c.	4	2 12	100
10	Korakahahena	.. H. Undiya and J. Sandumali	.. Chena	0	2 32	60
18A	Marawehena	.. B. H. Ukku Naide	.. do.	0	1 5	100†
47H	Weramedigalamukalana	.. P. Basnayaka of Panaliya	.. Forest	1	2 31	75
47I	Do.	.. do.	.. do.	2	0 4	40
48B	Pingollemukalana	.. do.	.. do.	0	0 3	75
22	Muruthagaspiyewatta	.. W. Ukku Menika	.. Chena	0	2 3	19
24Q	Gallindahena	.. R. M. Punchappuhami	.. do.	5	2 5	67
1	Kahatagastennemukalana	.. A. Rankira of Kudagama	.. Forest	3	3 34	80
2	Do.	.. M. Ukkuwa, Vel-Duraya and another	.. do.	9	0 6	100
1	Kurundugollehenamukalana	.. I. M. Mekamma	.. Jungle	2	0 25	110
1	Palugahakotuwa alias Ambagahamulahena	.. S. B. Ukku Banda	.. Forest	10	1 8	27·50
H 908	Beragahamulagaloda-hena	.. A. A. M. Salih, 158, Colpetty	.. Chena	22	2 15	65
1	Kapuhena alias gahamularajasantake	.. R. M. Ukku Banda	.. do.	2	0 27	45
1296/6823	Paranagampitiyahena	.. —	.. do.	33	1 36	55
s 845K	Piduruwelagewattepillewa	.. Mr. A. V. Herat, President, V.T.	.. do.	2	0 36	60
F 846	Wewapitiyepillewa	.. do.	.. do.	1	0 15	60
15½	Dummaladeniyamukalana	.. Mr. D. D. Karunaratna	.. Coconut garden, encroachment	1	1 2	75
1U	Paskotuwa	.. —	.. Chena	9	3 20	35
1W	Do.	.. —	.. do.	44	1 2	35
8A	Kahatagahahena	.. —	.. do.	0	1 17	35
9	Siyambalagahahena	.. —	.. do.	23	2 3	35
9A	Do.	.. —	.. do.	0	1 14	35

Final village plan 333. Village—Dambagahagedara in Medapattu West korale, Katugampola hatpattu.

Lot.	Name of Land.	Name of Applicant.	Description.	Extent.		Upset price per acre, Rs.
				A. R. P.		
15½	Dummaladeniyamukalana	Mr. D. D. Karunaratna	Coconut garden encroachment	1	1	2 75
Final village plan 1,395. Village—Mo aeliya in Kinigama korale.						
1U	Paskotuwa	..	Chena	9	3	20 35
1w	Do.	..	do.	44	1	2 35
8A	Kahatagahahena	..	do.	0	1	17 35
9	Siyambalagahahena	..	do.	23	2	3 35
9A	Do.	..	do.	0	1	14 35
Preliminary plan 5,160. Village—Migallewa in Hatalispaha korale west in Wannu hatpattu.						
1	Wekandapaulakongahahenkotuwa <i>alias</i> Wekandapaulakotuwa	B. Rankirahenaya	Low jungle	1	3	0 20
2	Wekandapaulahena	..	do. (reservation along the tank bund)	0	3	7 —*
Preliminary plan 5,157. Village—Hulogedara in Magul Otota korale.						
2	Maragahamulahena	S. N. W. M. Kirihami	Jungle	3	0	0 20
and Dingiri Banda						
1	Do.	..	do. (reservation along the road)	0	0	18 —*
3	Do.	..	Open land (reservation for path)	0	0	27 —*
Preliminary plan 4,718. Village—Magallegama in Magul Otota korale.						
1	Galabindapuhena	..	Chena	10	1	30 20
Preliminary plan 5,158. Village—Hulogedara in Magul Otota korale.						
2	Kudawewapaula <i>alias</i> Siyambalagahamulahena	W. M. Ranhami	Paddy field	10	0	29 17.50
1	Do.	..	Low jungle (reservation along the tank bund)	0	3	26 —*
Preliminary plan 4,959. Village—Elabadagama in Gantihe korale.						
2	Kumbukwalahena	E. A. Don Davith	Chena	1	0	37 20†
Final village plan 215. Village—Dickirikewa in Mayurawati korale of Dewamedu hatpattu.						
6v	Kongahamulawatta	V. Unga	Chena	1	0	23 42

* Not to be sold.

† Re-advertised for non-payment of balance purchase amount.

Further information regarding these lands may be obtained from the Government Agent, North-Western Province, and their plans from the Surveyor-General.

Colonial Secretary's Office,
Colombo, December 23, 1922.B. HORSBURGH,
Acting Colonial Secretary.

LAND SALES IN THE PROVINCE OF UVA.

THE Government Agent of the Province of Uva is prepared to receive on or before Thursday, February 1, 1923, at the Badulla Kachcheri, written applications for the lease for 50 years, subject to the under-mentioned conditions from February 20, 1923, the under-mentioned portion of Crown land to be planted with fruit trees and vegetables. No such applications will be entertained unless the applicant gives his full name and address, and until he makes with the Government Agent a deposit of survey fees at the rate of Rs. 3 per acre or portion thereof. Such deposit will not be returned until the lease of the land has been sold, or until it has been decided by the Government Agent that it will not be sold. On Tuesday, February 20, 1923, at 1 P.M. at the Badulla Kachcheri, the sale of the lease will be put up to auction, in accordance with the regulations of the Government regarding the lease of Crown lands. The highest bidder for the premium shall be the purchaser of the lease, but the bidding shall be confined to the original applicant and those other applicants whose applications shall have been made in the manner above specified.

An allotment of land situated in the Mahapalata korale of the Badulla District of the Province of Uva.

Final village plan 115. Village—Kahagollain Mahapalata korale of Udukinda division.

Applicant—Mr G. M. Crabbe, Diyatalawa.

Lot.	Name of Land.	Description.	Extent.
55AF 1	Ambalamkapollagal-kandepatana	Patana	3 1 1

General Conditions of Lease.

(a) The land shall be leased for a term of 50 years with no option of renewal at the end of that period.

(b) The upset premium of the lot shall be Rs. 12 per acre.

(c) The rent of the lot shall be Rs. 12 per acre per annum.

(d) The rent shall be revised every 25 years.

(e) No compensation will be paid for plantations or buildings on the termination of the lease.

(f) The land shall be leased for the cultivation of fruit trees and vegetables only.

(g) Any building erected without the permission of the Government Agent, or contrary to the conditions, shall be the property of the Crown.

(h) That the lessee will not assign the lease or transfer any right or interest thereon, or sublet the whole or any portion of the premises leased, without the previous consent in writing of the lessor.

(i) The full conditions of lease can be ascertained at the Badulla Kachcheri, and will be read out before the sale.

Further information regarding the lease of the above lot can be obtained from the Government Agent, Province of Uva, and the plan of the land from the Surveyor-General.

Colonial Secretary's Office, B. HORSBURGH,
Colombo, December 23, 1922. Acting Colonial Secretary.

LAND SALES BY THE SETTLEMENT OFFICER.

NORTH-WESTERN PROVINCE.

It is hereby notified that the sale of lots in Ratmalawala in preliminary plan 5,163, North-Western Province, advertised in *Government Gazette* No. 7,298 of November 24, 1922, will be held at 9 A.M. and not at 12 noon as already published.Colonial Secretary's Office,
Colombo, January 3, 1923.B. HORSBURGH,
Acting Colonial Secretary.

LAND ACQUISITION NOTICES.

HAVING been duly directed by the Governor, with the advice of the Executive Council, acting under the provisions of "The Land Acquisition Ordinance of 1876," section 6, to take order for the acquisition of the following lands, required for a public purpose, namely, for the completion of the public park at Gampaha, to wit:—

Lot.	Name of Land.	Description.	Name of Claimant.	Extent.		
				A.	R.	P.
1	Kahatagahawatta	Contains 3 coconut trees	K. O. Heras Sinno and Marthinahami	0	0	15
2	Hikgahawatta	Contains 7 coconut trees	D. J. A. Jayawardana	0	0	21
3	Telengahawatta	Contains 38 coconut trees	D. L. Jayatilleke	0	1	8.7
4	Do.	Contains 85 coconut trees and 2 thatched houses	S. Don Agiris Dissanayaka	1	0	7.2
5	St. Herman's estate	Contains 2 coconut trees	Mr. Poulter	0	0	24.8

I hereby give public notice, as required by section 7, that the Government proposes to take possession of the lands. All persons interested in the aforesaid lands are hereby required to appear personally or by agent before me at this office, on January 29, 1923, at 12 noon, and to state the nature of their respective interests in the lands, and the amount and particulars of their claims to compensation for such interests.

The Kachcheri,
Colombo, December 23, 1922.

J. G. FRASER,
Government Agent.

HAVING been duly directed by the Governor, with the advice of the Executive Council, acting under the provisions of "The Land Acquisition Ordinance of 1876," section 6, to take order for the acquisition of the following lands, required for a public purpose, namely, for the completion of the open space at Oxford Circus, to wit:—

Lot.	Name of Land.	Description.	Name of Claimant.	Extent.		
				A.	R.	P.
1	Munamalagahawatta	Contains 1 coconut tree	G. D. Saram	0	0	2.7
2	Do.	Contains 13 coconut trees and part of a cattle shed	M. D. Elias Appuhamy	0	1	5
3	Hikgahawatta	Bare land	M. D. William Perera and another	0	0	3
4	Munamalagahawatta	do.	M. D. Elias Appuhamy, &c.	0	0	4
5	Do.	Contains 27 coconut trees	do.	0	1	18.4
6	Kongahawatta	Bare land	Don Simon Jayasundera	0	0	0.8

I hereby give public notice, as required by section 7, that the Government proposes to take possession of the lands. All persons interested in the aforesaid lands are hereby required to appear personally or by agent before me at this office, on January 29, 1923, at 12 noon, and to state the nature of their respective interests in the lands, and the amount and particulars of their claims to compensation for such interests.

The Kachcheri,
Colombo, December 23, 1922.

J. G. FRASER,
Government Agent.

HAVING been duly directed by the Governor, with the advice of the Executive Council, acting under the provisions of "The Land Acquisition Ordinance of 1876," section 6, to take order for the acquisition of the following lands, required for a public purpose, namely, for inclusion in the proposed Veppal Forest Reserve, to wit:—

Supplementary A to final topo preliminary plan 9. Villages—Sinna Avaranpiddi and Periya Avaranpiddi.
Claimants.—(1) Kachchumuhamadu Marakair Muhamado Thamby, (2) Kachchumuhamado Marakair Kabeebu Muhamadu Marakair, (3) Akamadunachchia, widow of Akamadu Lebbe, (4) Peerumuhamadu Kachchumuhamadu, (5) Peerumuhamadu Sellamarakair, (6) Peerumuhamadu Muhamadu Muttalibaba, (7) Peerumuhamadu Sulaiman, (8) Packeer Lebbe Muhamadu Casim, (9) Packeer Lebbe Meeramohideen, (10) Packeer Lebbe Hamido Marakair, (11) Mainumma, wife of Kachchumuhamadu, (12) Kerithumuhamadu Meerasaibo, (13) Kerithumuhamadu Muttalibaba, (14) Kappaumma, wife of Meerasaibo, (15) Asiaumma, wife of Muhamadu Casim, (16) Alimaumma, wife of Kerithumuhamadu, (17) Mariumma, wife of Muhamado, (18) Muhamado Kasim Abdulhamido, (19) Muhamado Kasim Naina Muhamado, (20) Muhamadu Casim Packeer Muhamadu, (21) Upanabeebe, wife of Naina Muhamadu, (22) Mohideenumma, wife of Muhamado Casim, (23) Meerasaibo Carusamma, (24) Nakurumma, wife of Mohideen Tamby, (25) Meeranachchia, wife of Kachumarikkar, (26) Mohideennachchia, wife of Sinnatamby, (27) Lebbetamby Hamido, (28) Mariumma, wife of Muhamadu Mohideen, (29) Peerumuhamadu Asanaina, and (30) Kerithumuhamadu Kachchumuhamadu.

Lot.	Name of Land.	Description.	Extent.		
			A.	R.	P.
222	Sinne Avaranpiddi	Paddy field	3	1	23
223	Do.	Garden	0	1	8
225	Periya Avaranpiddi	Paddy field	16	2	0

I hereby give public notice, as required by section 7, that the Government proposes to take possession of the lands. All persons interested in the aforesaid lands are hereby required to appear personally or by agent before me at the Circuit Bungalow, Marichchukaddi, on January 26, 1923, at 3 P.M., and to state the nature of their respective interests in the lands, and the amount and particulars of their claims to compensation for such interests.

The Kachcheri,
Mannar, December 21, 1922.

F. C. GIMSON,
Assistant Government Agent.

HAVING been duly directed by the Governor, with the advice of the Executive Council, acting under the provisions of "The Land Acquisition Ordinance of 1876," section 6, to take order for the acquisition of the following lands, required for a public purpose, namely, for the extension of the school garden attached to Dimiyawa Mixed Vernacular School, to wit:—

Lot.	Name of Land.	Description.	Name of Claimant.	Extent.		
				A.	R.	P.
2C	Dachchikanatta	Garden	K. M. Puncchimahatmaya and another	0	0	6
2D	Acharigewatta	do.	D. A. Posathamy and others	0	0	4
2E	Alutwatta	do.	D. A. Posathamy and another	0	0	11
3A	Dachchikanatta	Chena	K. M. Puncchimahatmaya and another	0	0	3
3B	Bentotagewatta	do.	do.	0	0	33
3C	Patidorekanatta	do.	K. M. Kirimenike and others	0	0	12

I hereby give public notice, as required by section 7, that the Government proposes to take possession of the lands. All persons interested in the aforesaid lands are hereby required to appear personally or by agent before me at Ratnapura Kachcheri, on January 30, 1923, at 2 P.M., and to state the nature of their respective interests in the lands, and the amount and particulars of their claims to compensation for such interests.

The Kachcheri,
Ratnapura, December 21, 1922.

H. W. CODRINGTON,
Government Agent.