

Ceylon Government Gazette

Published by Authority.

No. 7,304 — FRIDAY, JANUARY 12, 1923.

Part III.—Lands.

Separate paging is given to each Part in order that it may be filed separately.

	PAGE		PAGE		PAGE
Land Settlement Notices :—		Land Sales by the Government Agents :—		Land Sales by the Settlement Officer :—	
Final Orders ..	15	North-Western Province ..	—	Northern Province ..	—
Preliminary Notices ..	28	North-Central Province ..	33	Eastern Province ..	—
Land Sales by the Government Agents :—		Province of Uva ..	—	North-Western Province ..	37
Western Province ..	—	Province of Sabaragamuwa ..	—	North-Central Province ..	—
Central Province ..	29	Land Sales by the Settlement Officer :—		Province of Uva ..	—
Southern Province ..	31	Western Province ..	—	Province of Sabaragamuwa ..	—
Northern Province ..	32	Central Province ..	—	Land Acquisition Notices ..	37
Eastern Province ..	—	Southern Province ..	—	Land Resumption Notices ..	—

FINAL ORDERS.

Kandy S. O. No. 19.

Order under Section 4, Sub-section (1), of "The Waste Lands Ordinances of 1897, 1899, 1900, and 1903."

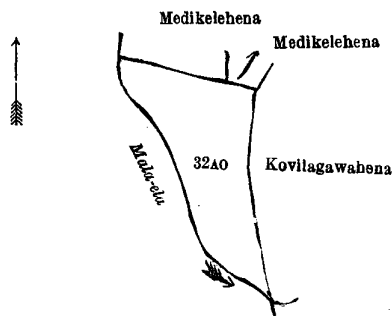
In the matter of the land commonly called or known as Medikelehena, situate in the village of Balane, in the Kandupalata korale of the Yatinuwara division of the Kandy District, in the Central Province, and of "The Waste Lands Ordinances of 1897, 1899, 1900, and 1903."

WHEREAS in pursuance of section 1 of the said Ordinances it was duly declared and notified on the 25th day of July, 1919, that if no claim to the land commonly called or known as Medikelehena, situate in the village of Balane, in the Kandupalata korale of the Yatinuwara division of the Kandy District, in the Central Province, containing in extent 3 roods and 20 perches, and shown as lot 32A0 in block survey preliminary plan 27 and in the annexed diagram, was made to John Murray Davies, Special Officer appointed under section 28 of the said Ordinances, within the period of three months from the date specified in the said notice, such land would be declared the property of the Crown, and dealt with on account of the Crown (*vide* Notice No. 7,316) :

And whereas Wagapedigedera Gunadera made claim thereto, and Frederick Lewis, Special Officer appointed under section 28 of the said Ordinances, made due inquiry into such claim, and whereas the said claimant and the aforesaid Frederick Lewis, came to an agreement in writing dated the 16th day of June, 1921, concerning the said land, under section 4, sub-section (1), of the said Ordinances, whereby it was agreed that the said claimant should be declared the purchaser of the said land upon payment on or before the 16th day of July, 1921, to the Government Agent at Kandy, of a sum of Rupees Fourteen only (Rs. 14), as the purchase amount of the said land, and whereas the said amount has been duly paid by the said claimant, he is hereby, in pursuance of the agreement afore-mentioned, declared to be the purchaser of the said land, as more fully described herein below.

Description of the Land referred to.

The land commonly called or known as Medikelehena, situate in the village of Balane, in the Kandupalata korale of the Yatinuwara division of the Kandy District, in the Central Province, containing in extent 3 roods and 20 perches, and shown as lot 32A0 in block survey preliminary plan 27 and in the annexed diagram; and bounded as follows : on the north by Medikelehena sold to Paindakaragedera Rankira Veda under the Waste Lands Ordinances, Medikelehena sold to Wagapedigedera Kalu Menika and others under the Waste Lands Ordinances ; on the east by Kovilagawahena sold to Wagapedigedera Singa under the Waste Lands Ordinances ; on the south and west by the Mala-ela.



Surveyor-General's Office,
Colombo, May 15, 1922.

Scale of 4 Chains to an Inch.

C. H. VINCE,
for Surveyor-General.

August 3, 1922.

H. C. TOLLER,
Special Officer.

Kandy S. O. No. 20.

Order under Section 4, Sub-section (1), of "The Waste Lands Ordinances of 1897, 1899, 1900, and 1903."

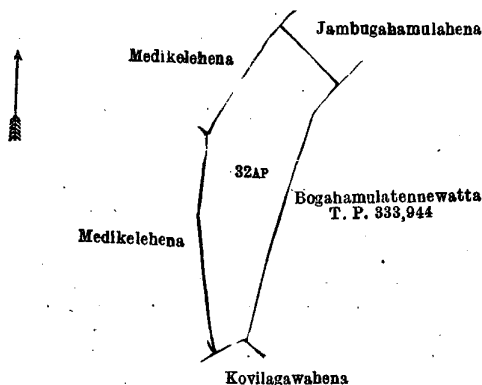
In the matter of the land commonly called or known as Kovilagawahena, situate in the village of Balane, in the Kandupalata korale of the Yatinuwara division of the Kandy District, in the Central Province, and of "The Waste Lands Ordinances of 1897, 1899, 1900, and 1903."

WHEREAS in pursuance of section 1 of the said Ordinances it was duly declared and notified on the 25th day of July, 1919, that if no claim to the land commonly called or known as Kovilagawahena, situate in the village of Balane, in the Kandupalata korale of the Yatinuwara division of the Kandy District, in the Central Province, containing in extent 1 acre and 23 perches, and shown as lot 32AP in block survey preliminary plan 27 and in the annexed diagram, was made to John Murray Davies, Special Officer appointed under section 28 of the said Ordinances, within the period of three months from the date specified in the said notice, such land would be declared the property of the Crown, and dealt with on account of the Crown (*vide* Notice No. 7,316):

And whereas Wagapedigedera Singa made claim thereto, and Frederick Lewis, Special Officer appointed under section 28 of the said Ordinances, made due inquiry into such claim, and whereas the said claimant and the aforesaid Frederick Lewis, came to an agreement in writing dated the 16th day of June, 1921, concerning the said land, under section 4, sub-section (1), of the said Ordinances, whereby it was agreed that the said claimant should be declared the purchaser of the said land upon payment on or before the 16th day of July, 1921, to the Government Agent at Kandy, of a sum of Rupees Eighteen and Cents Fifty only (Rs. 18'50), as the purchase amount of the said land, and whereas the said amount has been duly paid by the said claimant, he is hereby, in pursuance of the agreement afore-mentioned, declared to be the purchaser of the said land, as more fully described herein below.

Description of the Land referred to.

The land commonly called or known as Kovilagawahena, situate in the village of Balane, in the Kandupalata korale of the Yatinuwara division of the Kandy District, in the Central Province, containing in extent 1 acre and 23 perches, and shown as lot 32AP in block survey preliminary plan 27 and in the annexed diagram; and bounded as follows: on the north by Medikelehena sold to Wagapedigedera Kalu Menika and others under the Waste Lands Ordinances, Jambugahamulahena sold to Wagapedigedera Hawadiya and others under the Waste Lands Ordinances; on the east by Bogahamulatennewatta sold by the Crown (T. P. 333,944); on the south by Kovilagawahena sold to Wagapedigedera Kira under the Waste Lands Ordinances; on the west by Medikelehena sold to Wagapedigedera Gunadara under the Waste Lands Ordinances, Medikelehena sold to Wagapedigedera Kalu Menika and others under the Waste Lands Ordinances.



Surveyor-General's Office,
Colombo, May 15, 1922.

Scale of 4 Chains to an Inch.

C. H. VINCE,
for Surveyor-General.

August 3, 1922.

H. C. TOLLER,
Special Officer.

Kandy S. O. No. 21.**Order under Section 4, Sub-section (1), of "The Waste Lands Ordinances of 1897, 1899, 1900, and 1903."**

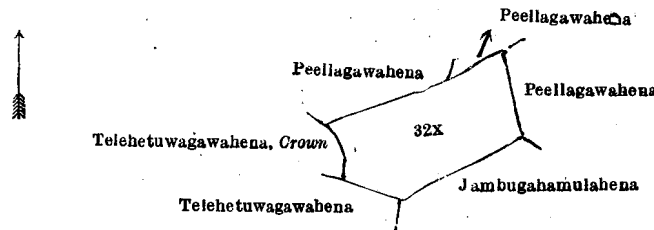
In the matter of the land commonly called or known as Ambakotehena, situate in the village of Balane, in the Kandupalata korale of the Yatinuwara division of the Kandy District, in the Central Province, and of "The Waste Lands Ordinances of 1897, 1899, 1900, and 1903."

WHEREAS in pursuance of section 1 of the said Ordinances it was duly declared and notified on the 25th day of July, 1919, that if no claim to the land commonly called or known as Ambakotehena, situate in the village of Balane, in the Kandupalata korale of the Yatinuwara division of the Kandy District, in the Central Province, containing in extent 2 roods and 31 perches, and shown as lot 32x in block survey preliminary plan 27 and in the annexed diagram, was made to John Murray Davies, Special Officer appointed under section 28 of the said Ordinances, within the period of three months from the date specified in the said notice, such land would be declared the property of the Crown, and dealt with on account of the Crown (*vide* Notice No. 7,316):

And whereas (1) Wagapedigedera Singa, (2) ditto Kiri Saduwa, and (3) ditto Siripina made claim thereto, and Frederick Lewis, Special Officer appointed under section 28 of the said Ordinances, made due inquiry into such claim, and whereas the said claimants and the aforesaid Frederick Lewis came to an agreement in writing dated the 15th day of June, 1921, concerning the said land, under section 4, sub-section (1), of the said Ordinances, whereby it was agreed that the said claimants should be declared the purchasers of the said land in the following shares, viz., $\frac{1}{2}$ to the said 1st claimant and $\frac{1}{4}$ to each of the said 2nd and 3rd claimants, upon payment on or before the 16th day of July, 1921, to the Government Agent, at Kandy, of a sum of Rupees twelve only (Rs. 12), as the purchase amount of the said land, and whereas the said amount has been duly paid by the said claimants, they are hereby, in pursuance of the agreement afore-mentioned, declared to be the purchasers, in the said shares, of the said land, as more fully described herein below.

Description of the Land referred to.

The land commonly called or known as Ambakotehena, situate in the village of Balane, in the Kandupalata korale of the Yatinuwara division of the Kandy District, in the Central Province, containing in extent 2 roods and 31 perches, and shown as lot 32x in block survey preliminary plan 27 and in the annexed diagram, and bounded as follows: on the north by Peellagawahena sold to Wagapedigedera Hawadiya and others under the Waste Lands Ordinances, Peellagawahena sold to Wagapedigedera Dingithu, wife of Wagapedigedera Sarana, under the Waste Lands Ordinances; on the east by Peellagawahena sold to Wagapedigedera Sendiya under the Waste Lands Ordinances, Jambugahamulahena sold to Wagapedigedera Kiri Saduwa under the Waste Lands Ordinances; on the south by Jambugahamulahena sold to Wagapedigedera Kiri Saduwa under the Waste Lands Ordinances, Telehetuwagawahena claimed by H. L. De Mel; on the west by Telehatuwagawahena to be declared the property of the Crown under the Waste Lands Ordinances, Peellagawahena sold to Wagapedigedera Hawadiya and others under the Waste Lands Ordinances.



Surveyor-General's Office,
Colombo, May 15, 1922.

Scale of 4 Chains to an Inch.

C. H. VINCE,
for Surveyor-General.

August 3, 1922.

H. C. TOLLER,
Special Officer.

Kandy S. O. No. 22.**Order under Section 4, Sub-section (1), of "The Waste Lands Ordinances of 1897, 1899, 1900, and 1903."**

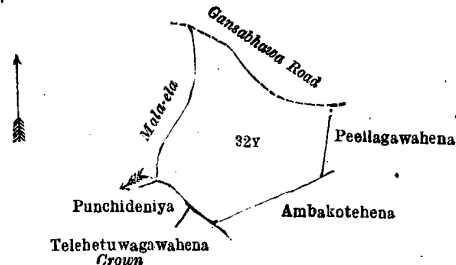
In the matter of the land commonly called or known as Peellagawahena, situate in the village of Balane, in the Kandupalata korale of the Yatinuwara division of the Kandy District, in the Central Province, and of "The Waste Lands Ordinances of 1897, 1899, 1900, and 1903."

WHEREAS in pursuance of section 1 of the said Ordinances it was duly declared and notified on the 25th day of July, 1919, that if no claim to the land commonly called or known as Peellagawahena, situate in the village of Balane, in the Kandupalata korale of the Yatinuwara division of the Kandy District, in the Central Province, containing in extent 1 acre and 2 perches, and shown as lot 32x in block survey preliminary plan 27 and in the annexed diagram, was made to John Murray Davies, Special Officer appointed under section 28 of the said Ordinances, within the period of three months from the date specified in the said notice, such land would be declared the property of the Crown, and dealt with on account of the Crown (*vide* Notice No. 7,316):

And whereas (1) Wagapedigedera Hawadiya, (2) ditto Kiri Saduwa, (3) ditto Indara, (4) ditto Sarana, (5) ditto Kalu Menika, (6) ditto Sarana (minor), and (7) ditto Sekera (minor) made claim thereto, and Frederick Lewis, Special Officer appointed under section 28 of the said Ordinances, made due inquiry into such claim, and whereas the said 1st, 2nd, 3rd, and 4th claimants for themselves, the said 5th claimant for himself and as duly appointed guardian over the said 6th and 7th minor claimants, and the aforesaid Frederick Lewis, came to an agreement in writing dated the 15th day of June, 1921, concerning the said land, under section 4, sub-section (1), of the said Ordinances, whereby it was agreed that the said 1st, 2nd, 3rd, 4th, 5th, 6th, and 7th claimants should be declared along with Wagapedigedera Singa, the purchasers of the said lands in the following shares, viz., $\frac{1}{2}$ to the said 1st claimant, $\frac{1}{4}$ to the said 2nd claimant, $\frac{1}{4}$ to the said 3rd, 6th, and 7th claimants together, $\frac{1}{4}$ to the said 4th claimant, $\frac{1}{4}$ to the said 5th claimant, and $\frac{1}{4}$ to the said Wagapedigedera Singa, upon payment on or before the 16th day of July, 1921, to the Government Agent at Kandy, of a sum of Rupees Sixteen and Cents Thirty-two only (Rs. 16.32), as the purchase amount of the said land, and whereas the said amount has been duly paid, the said 1st, 2nd, 3rd, 4th, 5th, 6th, and 7th claimants and the said Wagapedigedera Singa are hereby, in pursuance of the agreement afore-mentioned, declared to be the purchasers, in the said shares, of the said land, as more fully described herein below.

Description of the Land referred to.

The land commonly called or known as Peellagawahena, situate in the village of Balane, in the Kandupalata korale of the Yatinuwara division of the Kandy District, in the Central Province, containing in extent 1 acre and 2 perches, and shown as lot 32x in block survey preliminary plan 27 and in the annexed diagram; and bounded as follows: on the north by the Gansabhawa road; on the east by Pellagawahena sold to Wagapedigedera Dingithu, wife of Wagapedigedera Sarana, under the Waste Lands Ordinances, Ambakotehena sold to Wagapedigedera Singa and others under the Waste Lands Ordinances; on the south by Ambakotehena sold to Wagapedigedera Singa and others under the Waste Lands Ordinances; Telehetuwagawahena to be declared the property of the Crown under the Waste Lands Ordinances, PUNCHIDENIYA claimed by Paindekaragedera Tikiriduraya and another; on the west by the Mala-ela.



Surveyor-General's Office,
Colombo, May 15, 1922.

Scale of 4 Chains to an Inch.

C. H. VINCE,
for Surveyor-General.

H. C. TOLLER,
Special Officer.

August 3, 1922.

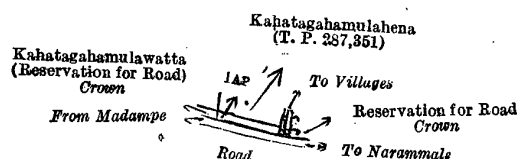
Kurunegala S. O. No. 3,312.**Order under Section 2 of "The Waste Lands Ordinances of 1897, 1899, 1900, and 1903," declaring Land to be Crown Property.**

In the matter of the land commonly called or known as Kahatagahamulahena (reservation for road), situate in the village of Yakarawatta, in the Yatikaha korale south of the Katugampola hatpattu of the Kurunegala District, in the North-Western Province, and of "The Waste Lands Ordinances of 1897, 1899, 1900, and 1903."

THE notice required by section 1 of "The Waste Lands Ordinances of 1897, 1899, 1900, and 1903," having been duly published in manner prescribed by that section in respect of the above-named land (*vide* Notice No. 8,141), and no claim having been made to the said land or to any interest therein within the period of three months from the date specified in the said notice, I, Norman Albert Hampton, Special Officer appointed under section 28 of the said Ordinances, under and by virtue of the powers vested in me in that behalf by section 2 of the said Ordinances, do hereby on this 21st day of November, 1922, order and declare that the said land, as more fully described herein below, situate in the village of Yakarawatta, in the Yatikaha korale south of the Katugampola hatpattu of the Kurunegala District, in the North-Western Province, and shown as lot 1AP in block survey preliminary plan 969 and in the annexed diagram, and containing in extent 13 perches, is the property of the Crown.

Description of the Land referred to.

The land commonly called and known as Kahatagahamulahena (reservation for road), situated in the village of Yakarawatta, in the Yatikaha korale south of the Katugampola hatpattu of the Kurunegala District, in the North-Western Province, containing in extent 13 perches, shown as lot 1AP in block survey preliminary plan 969 and in the annexed diagram; and bounded as follows: on the north by Kahatagahamulahena sold by the Crown; on the east by a road to the villages, reservation for road declared to be the property of the Crown under the Waste Lands Ordinances; on the south by the road from Narammale to Madampe; on the west by Kahatagahamulawatta (reservation for road) declared to be the property of the Crown under the Waste Lands Ordinances.



Surveyor-General's Office,
Colombo, July 1 1922.

Scale of 8 Chains to an Inch.

C. H. VINCE,
for Surveyor-General.

N. A. HAMPTON,
Special Officer.

November 21, 1922.

Kurunegala S. O. No. 3,313.**Order under Section 4, Sub-section (1), of "The Waste Lands Ordinances of 1897, 1899, 1900, and 1903."**

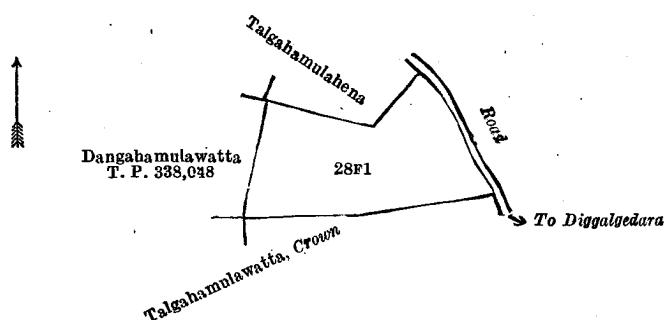
In the matter of the land commonly called or known as Talgahamulahena, situate in the village of Etuwamulla, in the Giratalane korale of the Dewamedi hatpattu of the Kurunegala District, in the North-Western Province, and of "The Waste Lands Ordinances of 1897, 1899, 1900, and 1903."

WHEREAS in pursuance of section 1 of the said Ordinances it was duly declared and notified on the 24th day of September, 1920, that if no claim to the land commonly called or known as Talgahamulahena, situate in the village of Etuwamulla, in the Giratalane korale of the Dewamedi hatpattu of the Kurunegala District, in the North-Western Province, containing in extent 1 acre and 3 perches, and shown as lot 28f1 in block survey preliminary plan 1,728 and in the annexed diagram, was made to Harry Chambers Toller, Special Officer appointed under section 28 of the said Ordinances, within the period of three months from the date specified in the said notice, such land would be declared the property of the Crown, and dealt with on account of the Crown (*vide* Notice No. 7,608):

And whereas (1) Singappuliheneyalage Sellaheneya and (2) Singappuliheneyalage Jambaheneya made claim thereto, and Norman Albert Hampton, Special Officer appointed under section 28 of the said Ordinances, made due inquiry into such claim, and whereas the said claimants and I, with the consent of His Excellency the Governor, came to an agreement in writing dated the 17th day of March, 1921, concerning the said land, under section 4, sub-section (1), of the said Ordinances, whereby it was agreed that the said claimants should be declared the purchasers of the said land, upon payment on or before the 17th day of June, 1921, to the Government Agent at Kurunegala, or to the Settlement Officer, of a sum of Rupees Sixteen only (Rs. 16), as the purchase amount of the said land, and whereas the said amount has been duly paid by the said claimants; they are hereby, in pursuance of the agreement afore-mentioned, declared to be the purchasers of the said land, as more fully described herein below.

Description of the Land referred to.

The land commonly called or known as Talgahamulahena, situated in the village of Etuwanmulla, in the Giratalane korale of the Dewamedhi hatpattu of the Kurunegala District, in the North-Western Province, containing in extent 1 acre and 3 perches, and shown as lot 28F1 in block survey preliminary plan 1,728 and in the annexed diagrams, and bounded as follows: on the north by Talgahamulahena sold to Wijendra Patabendinaidelage Leththanaide under the Waste Lands Ordinances; on the east by the road to Diggalgedera; on the south by Talgahamulawatta to be declared the property of the Crown under the Waste Lands Ordinances; on the west by Dangahamulawatta sold by the Crown (T. P. 338,048).



Surveyor-General's Office,
Colombo, May 30, 1922.

Scale of 4 Chains to an Inch.

C. H. VINCE,
for Surveyor-General.

August 10, 1922.

N. A. HAMPTON,
Special Officer.

Kurunegala S. O. No. 3,314.

Order under Section 4, Sub-section (1), of "The Waste Lands Ordinances of 1897, 1899, 1900, and 1903."

In the matter of the lands commonly called or known as Talgahamulahena, situate in the village of Etuwanmulla, in the Giratalane korale of the Dewamedhi hatpattu of the Kurunegala District, in the North-Western Province, and of "The Waste Lands Ordinances of 1897, 1899, 1900, and 1903."

WHEREAS in pursuance of section 1 of the said Ordinances it was duly declared and notified on the 24th day of September, 1920, that if no claim to the lands commonly called or known as Talgahamulahena, situate in the village of Etuwanmulla, in the Giratalane korale of the Dewamedhi hatpattu of the Kurunegala District, in the North-Western Province, containing in extent 5 acres and 11 perches, and shown as lots 21 and 28F2 in block survey preliminary plan 1,728 and in the annexed diagrams, was made to Harry Chambers Toller, Special Officer appointed under section 28 of the said Ordinances, within the period of three months from the date specified in the said notice, such lands would be declared the property of the Crown, and dealt with on account of the Crown (*vide* Notice No. 7,608):

And whereas Wijendra Patabendinaidelage Leththanaide made claim thereto, and Norman Albert Hampton, Special Officer appointed under section 28 of the said Ordinances, made due inquiry into such claim; and whereas the said claimant and I, with the consent of His Excellency the Governor, came to an agreement in writing dated the 17th day of March, 1921, concerning the said lands, under section 4, sub-section (1), of the said Ordinances, whereby it was agreed that the said claimant should be declared the purchaser of the said lands, upon payment on or before the 17th day of June, 1921, to the Government Agent, at Kurunegala, or to the Settlement Officer, of a sum of Rupees eighty only (Rs. 80), as the purchase amount of the said lands, and whereas the said amount has been duly paid by the said claimant, he is hereby, in pursuance of the agreement afore-mentioned, declared to be the purchaser of the said lands, as more fully described herein below.

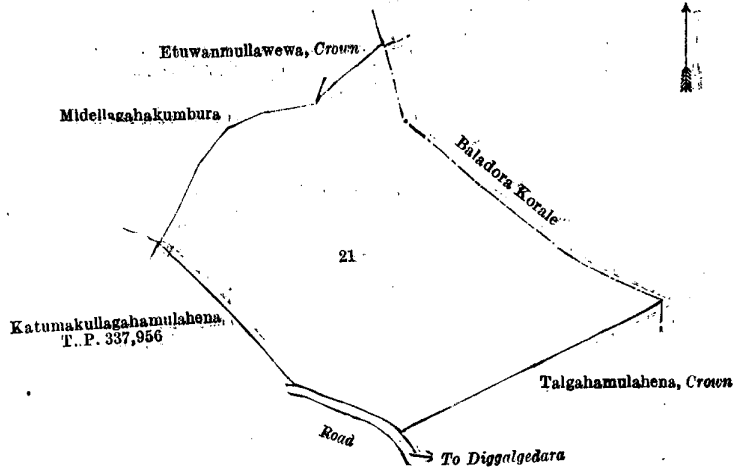
Description of the Lands referred to.

The following lots situated in the village of Etuwanmulla, in the Giratalane korale of the Dewamedhi hatpattu of the Kurunegala District, in the North-Western Province, as described in the annexed diagrams:—

I.—Block survey preliminary plan 1,728.

Lot.	Name of Land.	Extent, A. R. P.
21	Talgahamulahena	4 2 33

and bounded as follows: on the north by Midellagahakumbura claimed by Singappuliheneyalage Sellaheneya and others, Etuwanmullawewa to be declared the property of the Crown under the Waste Lands Ordinances, the boundary of the Baladora korale; on the east by the boundary of the Baladora korale, Talgahamulahena to be declared the property of the Crown under the Waste Lands Ordinances; on the south by Talgahamulahena to be declared the property of the Crown under the Waste Lands Ordinances, the road from Diggalgedera; on the west by Katumakullagahamulahena sold by the Crown (T. P. 337,956), Midellagahakumbura claimed by Singappuliheneyalage Sellaheneya and others.



Surveyor-General's Office,
Colombo, May 30, 1922.

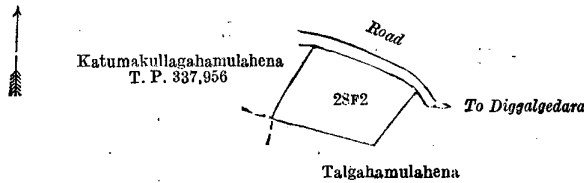
Scale of 4 Chains to an Inch.

C. H. VINCE,
for Surveyor-General.

II.—Block survey preliminary plan 1,728.

Lot.	Name of Land.	Extent, A. R. P.
28r2	Talgahamulahena ..	0 1 18

and bounded as follows : on the north by the road to Diggaldedara ; on the east and south by Talgahamulahena sold to Singappulhenayalage Sellahenaya and another under the Waste Lands Ordinances ; on the west by Katumakullagahamulahena sold by the Crown (T. P. 337,956).



Surveyor-General's Office,
Colombo, May 30, 1922.

Scale of 4 Chains to an Inch.

C. H. VINCE,
for Surveyor-General.

N. A. HAMPTON,
Special Officer.

August 10, 1922.

Kurunegala S. O. No. 3,315.

Order under Section 2 of "The Waste Lands Ordinances of 1897, 1899, 1900, and 1903," declaring Land to be Crown Property.

In the matter of the lands commonly called or known as Meegahamullahena (reservation for village cemetery), &c., situate in the village of Ginneriya, in the Udapola Medalassa korale of the Dambadeni hatpattu of the Kurunegala District, in the North-Western Province, and of "The Waste Lands Ordinances of 1897, 1899, 1900, and 1903."

THE notice required by section 1 of "The Waste Lands Ordinances of 1897, 1899, 1900, and 1903," having been duly published in manner prescribed by that section in respect of the above-named lands (*vide* Notice No. 8,138), and no claim having been made to the said lands or to any interest therein within the period of three months from the date specified in the said notice, I, Norman Albert Hampton, Special Officer appointed under section 28 of the said Ordinances, under and by virtue of the powers vested in me in that behalf by section 2 of the said Ordinances, do hereby on this 19th day of November, 1922, order and declare that the said lands, as more fully described herein below, situate in the village of Ginneriya, in the Udapola Medalassa korale of the Dambadeni hatpattu of the Kurunegala District, in the North-Western Province, and shown as lots 1, 5, and 6 in advance extract No. 1 of block survey preliminary plan 636 and in the annexed diagrams, and containing in extent 2 acres 3 roods and 14 perches, are the property of the Crown.

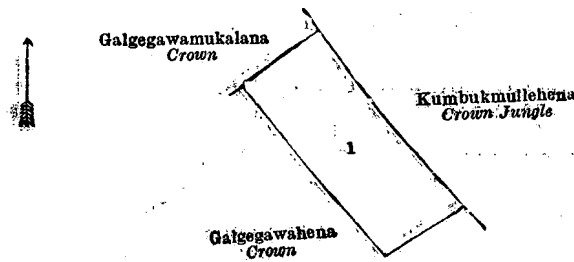
Description of the Lands referred to.

The following lots situated in the village of Ginneriya, in the Udapola Medalassa korale of the Dambadeni hatpattu of the Kurunegala District, in the North-Western Province, as described in the annexed diagrams :—

I.—Advance extract No. 1 of block survey preliminary plan 636.

Lot.	Name of Land.	Extent, A. R. P.
1	Meegahamullahena (reservation for village cemetery)	0 3 24

and bounded as follows : on the north by Galgegawamukalana belonging to the Crown, Kumbukmullehena (Crown jungle) ; on the east by Kumbukmullehena (Crown jungle) ; on the south by Galgegawahena claimed by the Crown ; on the west by Galgegawahena claimed by the Crown, Galgegawamukalana belonging to the Crown.



Surveyor-General's Office,
Colombo, April 8, 1922.

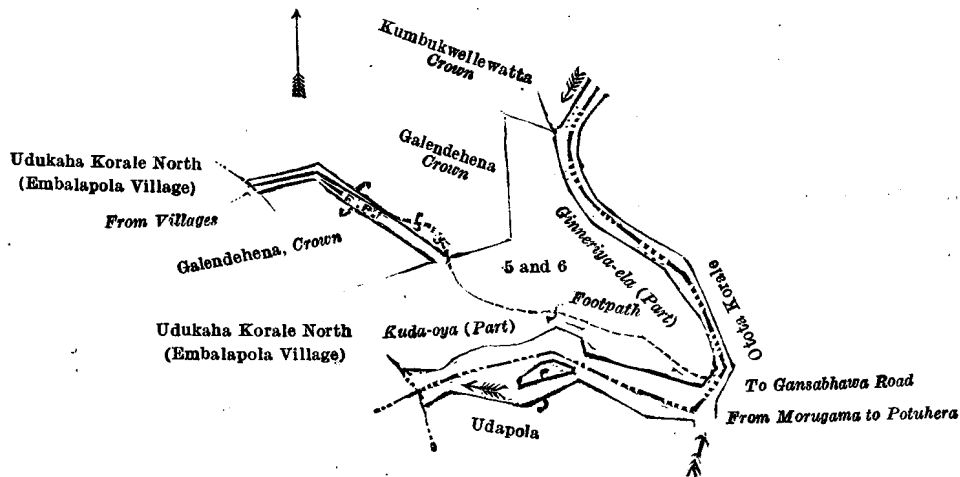
Scale of 4 Chains to an Inch.

C. H. VINCE,
for Surveyor-General.

II.—Advance extract No. 1 of block survey preliminary plan 636.

Lot.	Name of Land.	Extent, A. R. P.
5	Galendehena or Kumbukmulemukalana (reservation for Kuda-oya and Ginneriya-ela) (Exclusive of the path passing through this lot.)	1 3 12
6	Reservation for footpath (path to conform with reservation)	0 0 18
		1 3 30

and bounded as follows: on the north by a path from the villages, Galendehena claimed by the Crown, Kumbukmullewatta claimed by the Crown; on the east by part of Ginneriya-ela (the boundary of the Udupola Otota korale); on the south by part of Kuda-oya (the boundary of the Udupola Otota korale); on the west by the boundary of the Udukaha korale north (the village limit of Embalapola), Galendehena claimed by the Crown, the boundary of the Udukaha korale north (the village limit of Embalapola).



Surveyor-General's Office,
Colombo, April 8, 1922.

Scale of 4 Chains to an Inch.

C. H. VINCE,
for Surveyor-General.

November 19, 1922.

N. A. HAMPTON,
Special Officer.

Uva S. O. No. 2,545.

Order under Section 4, Sub-section (1), of "The Waste Lands Ordinances of 1897, 1899, 1900, and 1903."

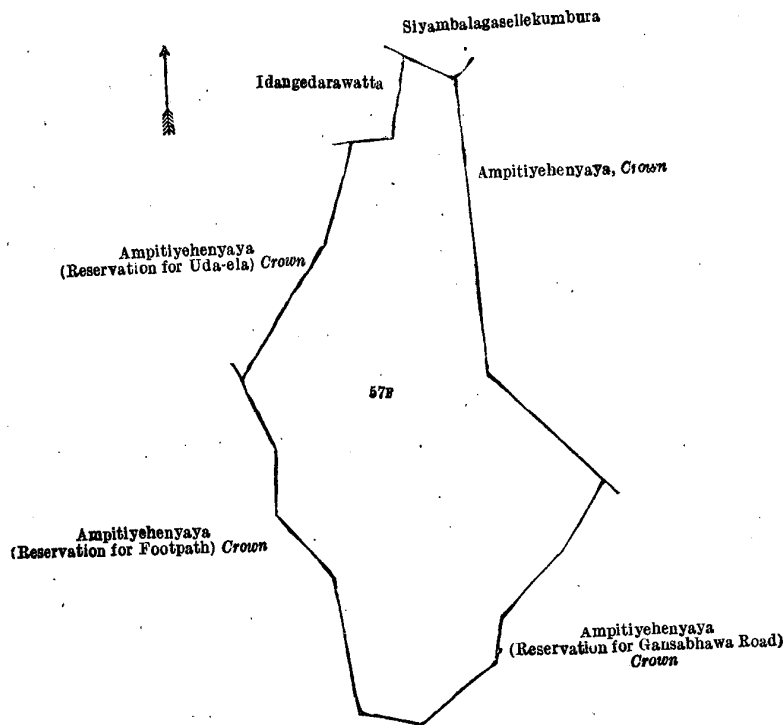
In the matter of the land commonly called or known as Ampitiyehenyaya, situate in the village of Stripuregama, in the Kumbalwela korale of the Yatikinda division, in the Province of Uva, and of "The Waste Lands Ordinances of 1897, 1899, 1900, and 1903."

WHEREAS in pursuance of section 1 of the said Ordinances it was duly declared and notified on the 11th day of February, 1921, that if no claim to the land commonly called or known as Ampitiyehenyaya, situate in the village of Stripuregama, in the Kumbalwela korale of the Yatikinda division, in the Province of Uva, containing in extent 6 acres and 15 perches, and shown as lot 57F in block survey preliminary plan 275 and in the annexed diagram, was made to Walter Ernest Wait, Special Officer appointed under section 28 of the said Ordinances, within the period of three months from the date specified in the said notice, such land would be declared the property of the Crown, and dealt with on account of the Crown (*vide* Notice No. 7,747):

And whereas (1) Tennekoon Mudiyanseilage Kiriwanawattegedera Appuhamy, (2) Dewanitta Terunnanse, and (3) Pratapa Mudiyanseilage Santawattegedera Ukku Banda made claim thereto, and I, Maxwell MacLagan Wedderburn, Special Officer appointed under section 28 of the said Ordinances, made due inquiry into such claim, and whereas the said claimants and I, with the consent of His Excellency the Governor, came to an agreement in writing dated the 4th day of October, 1921, concerning the said land, under section 4, sub-section (1), of the said Ordinances, whereby it was agreed that the said claimants should be declared the purchasers of the said land upon payment on or before the 4th day of December, 1921, to the Government Agent at Badulla, of a sum of Rupees Ninety-six only (Rs. 96), as the purchase amount of the said land, and whereas the said amount has been duly paid by the said claimants, they are hereby, in pursuance of the agreement afore-mentioned, declared to be the purchasers of the said land, as more fully described herein below.

Description of the Land referred to.

The land commonly called or known as Ampitiyehenyaya, situated in the village of Stripuregama, in the Kumbalwela korale of the Yatikinda division, in the Province of Uva, containing in extent 6 acres and 15 perches, and shown as lot 57F in block survey preliminary plan 275 and in the annexed diagram; and bounded as follows: on the north by Idangedarawatta (private) Siyambalagasellekumbura, claimed by Deheragahagedera Sudu Menika and another; on the east by Ampitiyehenyaya to be declared the property of the Crown under the Waste Lands Ordinances, Ampitiyehenyaya (reservation for Gansabhawa road) to be declared the property of the Crown under the Waste Lands Ordinances; on the south by Ampitiyehenyaya (reservation for Gansabhawa road) to be declared the property of the Crown under the Waste Lands Ordinances, Ampitiyehenyaya (reservation for footpath), to be declared the property of the Crown under the Waste Lands Ordinances; on the west by Ampitiyehenyaya (reservation for footpath) to be declared the property of the Crown under the Waste Lands Ordinances, Ampitiyehenyaya (reservation for Uda ela) to be declared the property of the Crown under the Waste Lands Ordinances, Idangedarawatta (private).



Scale of 4 Chains to an Inch.

Surveyor-General's Office,
Colombo, June 28, 1922.

C. H. VINCE,
for Surveyor-General.

August 21, 1922.

M. M. WEDDERBURN,
Special Officer.

Uva S. O. No. 2,546.

**Order under Section 4, Sub-section (1), of "The Waste Lands Ordinances of 1897, 1899, 1900, and 1903,"
declaring Land to be Crown Property.**

In the matter of the lands commonly called or known as Ampitiyehenyaya, Ampitiyehenyaya (reservation for Uda-ela) and Ampitiyehenyaya (reservation for Gansabhawa road and footpath), situate in the village of Stripuregama, in the Kumbalwela korale of the Yatikinda division, in the Province of Uva, and of "The Waste Lands Ordinances of 1897, 1899, 1900, and 1903."

WHEREAS in pursuance of section 1 of the said Ordinances it was duly notified on the 11th day of February, 1921, that if no claim to the lands commonly called or known as Ampitiyehenyaya, Ampitiyehenyaya (reservation for Uda-ela), and Ampitiyehenyaya (reservation for Gansabhawa road and footpath), situate in the village of Stripuregama, in the Kumbalwela korale of the Yatikinda division, in the Province of Uva, containing in extent 5 acres 2 roods and 36 perches, and shown as lots 57, 57D, and 57E in block survey preliminary plan 275 and in the annexed diagrams, was made to Walter Ernest Wait, Special Officer appointed under section 28 of the said Ordinances, within the period of three months from the date specified in such notice, such lands would be declared the property of the Crown, and dealt with on account of the Crown (*vide* Notice No. 7,747):

And whereas (1) Tennekon Mudiyansele Kirawanawattegedara Appuhamy, (2) Dewamitta Terunnanse, and (3) Pratapa Mudiyansele Santawattegedara Ukku Banda made claim thereto; and whereas the said 1st, 2nd, and 3rd claimants entered into an agreement in writing dated the 4th day of October, 1921, whereby in consideration of their being declared the purchasers of 6 acres more or less of lot 57 of the notice and of the block survey preliminary plan 275, now shown as lot 57F on the same plan, upon payment to the Government Agent at Badulla, on or before the 4th day of December, 1921, of a sum of Rupees Ninety-six only (Rs. 96), they withdrew their claims to the above-mentioned lots 57, 57D, and 57E of this order; I, Maxwell MacLagan Wedderburn, Special Officer appointed under section 28 of the said Ordinances, under and by virtue of the powers vested in me in that behalf by section 4 of the said Ordinances, do hereby on this 21st day of August, 1922, order and declare, under section 4, sub-section (1), of the said Ordinances, that the said lands, as more fully described herein below, are the property of the Crown.

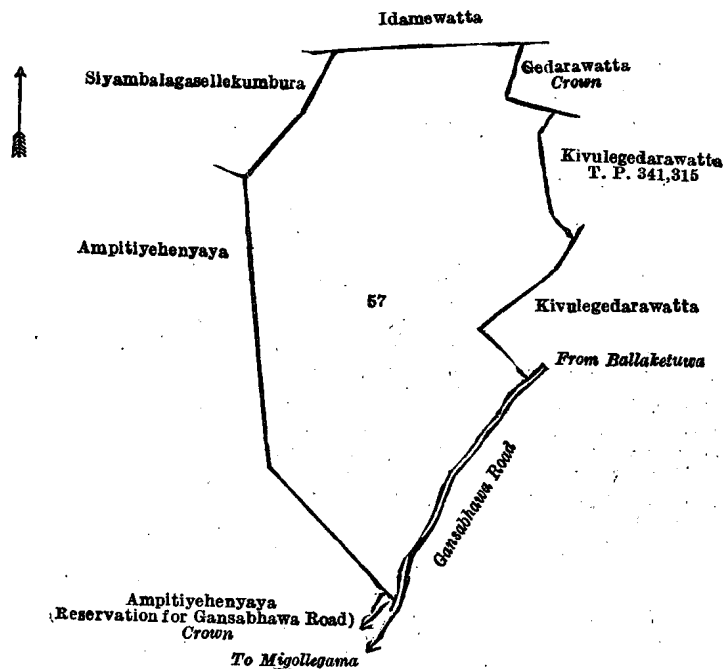
Description of the Lands referred to.

The following lots situated in the village of Stripuregama, in the Kumbalwela korale of the Yatikinda division, in the Province of Uva, as described in the annexed diagrams:—

I.—Block survey preliminary plan 275.

Lot.	Name of Land.	Extent, A. R. P.
57	Ampitiyehenyaya	5 1 8

and bounded as follows: on the north by Idamewatta claimed by Wickremasinghe Mudiyansele Punchi Banda; on the east by Gedarawatta to be declared the property of the Crown under the Waste Lands Ordinances, Kivulegedarawatta sold by the Crown (T. P. 341,315), Kivulegedarawatta claimed by Abeykoon Mudiyansele Ranmenika and others, the Gansabhawa road from Ballaketuwa to Migollegama; on the south by the Gansabhawa road from Ballaketuwa to Migollegama, Ampitiyehenyaya (reservation for Gansabhawa road) to be declared the property of the Crown under the Waste Lands Ordinances, Ampitiyehenyaya sold to Tennekon Mudiyansele Kirawanawattegedara Appuhamy and others under the Waste Lands Ordinances; on the west by Ampitiyehenyaya sold to Tennekon Mudiyansele Kirawanawattegedara Appuhamy and others under the Waste Lands Ordinances, Siyambalagasellekumbura claimed by Deheragahagedara Sudu Menika and another.



Surveyor-General's Office,
Colombo, June 28, 1922.

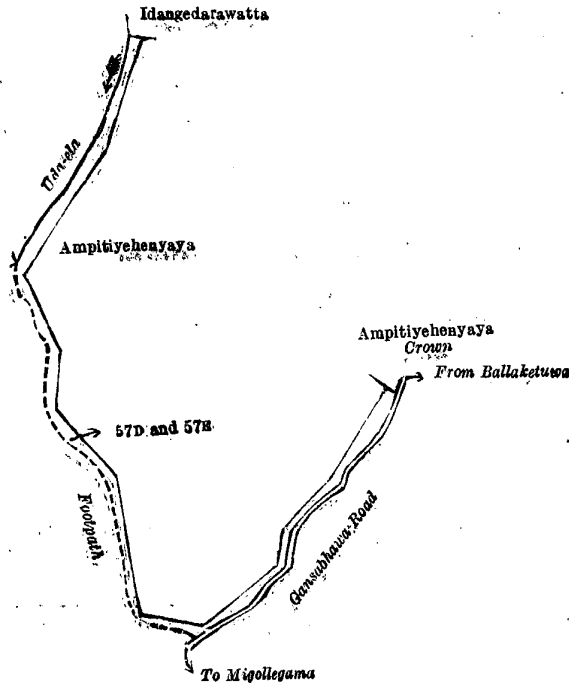
Scale of 4 Chains to an Inch.

C. H. VINCE,
for Surveyor-General.

II.—Block survey preliminary plan 275.

Lot.	Name of Land.	Extent, A. R. P.
57D	Ampitiyehenyaya (reservation of Uda-ela)	0 0 21
57E	Do. (reservation for Gansabhawa road and footpath)	0 1 7
		0 1 28

and bounded as follows: on the north by Idangedarawatta (private), Ampitiyehenyaya sold to Tennekon Mudiyansele Kirawanawattegedara Appuhamy and others under the Waste Lands Ordinances, Ampitiyehenyaya to be declared the property of the Crown under the Waste Lands Ordinances; on the east by the Gansabhawa road from Ballaketuwa to Migollegama; on the south by the Gansabhawa road from Ballaketuwa to Migollegama, a footpath; on the west by a footpath, the Uda-ela.



Surveyor-General's Office,
Colombo, June 28, 1922.

Scale of 4 Chains to an Inch.

C. H. VINCE,
for Surveyor-General.

August 21, 1922.

M. M. WEDDERBURN,
Special Officer.

Hambantota S. O. No. 1,707.

**Order under Section 2 of "The Waste Lands Ordinances of 1897, 1899, 1900, and 1903,"
declaring Land to be Crown Property.**

In the matter of the lands commonly called or known as Godakaduruheha and Bogahahena *alias* Punchigodella, situate in the village of Okewela, in the West Giruwa pattu of the Hambantota District, in the Southern Province, and of "The Waste Lands Ordinances of 1897, 1899, 1900, and 1903."

THE notice required by section 1 of "The Waste Lands Ordinances of 1897, 1899, 1900, and 1903," having been duly published in manner prescribed by that section in respect of the above-named lands (*vide* Notice No. 8,112), and no claim having been made to the said lands or to any interest therein within the period of three months from the date specified in the said notice, I, Harry Chambers Toller, Special Officer appointed under section 28 of the said Ordinances, under and by virtue of the powers vested in me in that behalf by section 2 of the said Ordinances, do hereby on this 15th day of November, 1922, order and declare that the said lands, as more fully described herein below, situate in the village of Okewela, in the West Giruwa pattu of the Hambantota District, in the Southern Province, and shown as lots 59L and 91 in block survey preliminary plan 271 and in the annexed diagrams, and containing in extent 2 acres 3 roods and 1 perch, are the property of the Crown.


Description of the Lands referred to.

The following lots situated in the village of Okewela, in the West Giruwa pattu of the Hambantota District, in the Southern Province, as described in the annexed diagrams :—

I.—Block survey preliminary plan 271.

Lot.	Name of Land,	Extent, A. R. P.
59L ..	Godakaduruheha 0 2 13

and bounded as follows : on the north by Pansalawatta *alias* Sittarageheha granted at half-improved value (T. P. 296,114), T. P. 228,322; on the east and south by the village limit of Pallattara; on the west by Nugeheha sold by the Crown (T. P. 324,075).



Surveyor-General's Office,
Colombo, April 8, 1922.

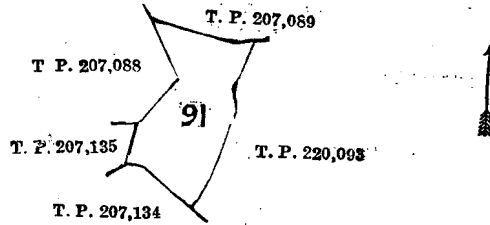
Scale of 8 Chains to an Inch.

C. H. VINCE,
for Surveyor-General.

II.—Block survey preliminary plan 271.

Lot.	Name of Land.	Extent, A. R. P.
91	Bogahahena <i>alias</i> Punchigodella	2 0 28

and bounded as follows : on the north by T. P. 207,089 ; on the east by T. P. 220,093 ; on the south by T. P. 207,134 ; on the west by T. Ps. 207,135 and 207,088.



Surveyor-General's Office,
Colombo, April 8, 1922.

Scale of 8 Chains to an Inch.

C. H. VINCE,
for Surveyor-General.

H. C. TOLLER,
Special Officer.
November 15, 1922.

Order under Section 2 of "The Waste Lands Ordinances of 1897, 1899, 1900, and 1903,"
declaring Land to be Crown Property.

In the matter of the lands commonly called or known as Mahayayelanda and Kahatagahalanda, situate in the village of Waga, in the Meda pattuwa of Hewagam korale, in the Colombo District of the Western Province, and of "The Waste Lands Ordinances of 1897, 1899, 1900, and 1903."

THE notice required by section 1 of "The Waste Lands Ordinances of 1897, 1899, 1900, and 1903," having been duly published in manner prescribed by that section in respect of the above-named lands (*vide* Notice No. 8,101), and no claim having been made to the said lands or to any interest therein within the period of three months from the date specified in the said notice, I, Louis Lucien Hunter, Additional Assistant Government Agent of the Colombo District of the Western Province, under and by virtue of the powers vested in me in that behalf by section 2 of the said Ordinances, do hereby on this 14th day of September, 1922, order and declare that the said lands, as more fully described herein below, situate in the village of Waga, in the Meda pattuwa of Hewagam korale, in the Colombo District of the Western Province, and shown as lots 3, 5, 9, 7, and 11 in preliminary plan 17,152 and in the annexed diagrams therefrom, and containing in extent about 2 acres 3 roods and 27 perches, are the property of the Crown.

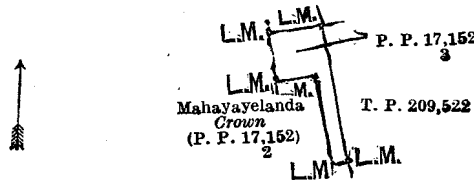
Description of the Lands referred to.

The following lots situated in the village of Waga, in Meda pattuwa of Hewagam korale, in the Colombo District of the Western Province, as described in the annexed diagrams :—

I.—Preliminary plan 17,152.

Lot.	Name of Land.	Extent, A. R. P.
3	Mahayayelanda	0 0 30

and bounded as follows : on the north by Mahayayelanda claimed by the Crown (P. P. 17,152/2) ; on the east by land depicted in title plan No. 209,522 ; and on the south and west by Mahayayelanda claimed by the Crown (P. P. 17,152/2).



Surveyor-General's Office,
Colombo, April 20, 1921.

Scale of 4 Chains to an Inch.

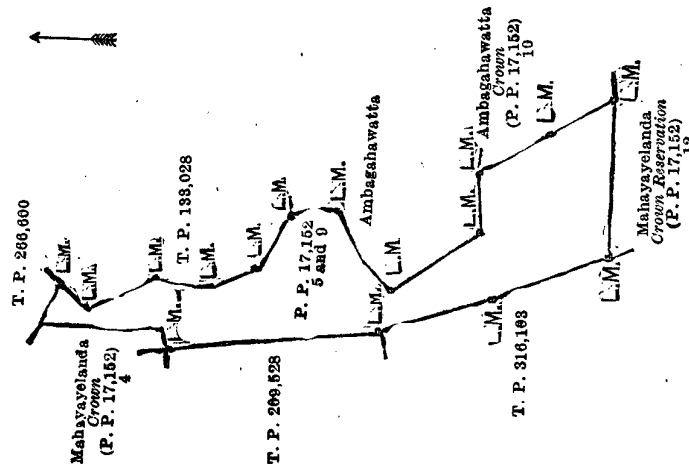
H. P. HARRISON,
for Surveyor-General.

II.—Preliminary plan 17,152.

Lot.	Name of Land.	Extent, A. R. P.
5	Mahayayelanda	0 0 28
9	Do.	2 0 12

2 1 0

and bounded as follows : on the north by land depicted in title plan No. 266,600 ; on the east by land depicted in title plan No. 133,028, Ambagahawatta claimed by J. Carolis and Ambagahawatta claimed by the Crown (P. P. 17,152/10) ; on the south by Mahayayelanda, Crown reservation (P. P. 17,152/12) ; and on the west by lands depicted in title plans Nos. 316,103 and 209,528 and Mahayayelanda claimed by the Crown (P. P. 17,152/4).



Surveyor-General's Office,
Colombo, May 30, 1921.

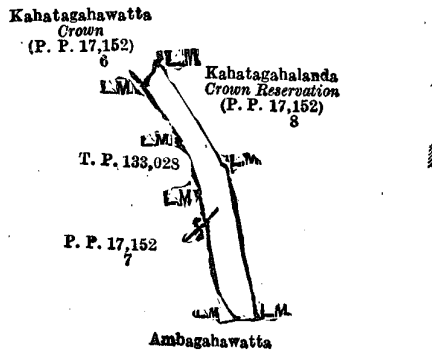
Scale of 4 Chains to an Inch.

C. H. VINCE,
for Surveyor-General.

III.—Preliminary plan 17,152.

Lot.	Name of Land.	Extent, A. R. P.
7	Kahatagahalanda	0 1 16

and bounded as follows: on the north-east by Kahatagahalanda, Crown reservation (P. P. 17,152/8); on the south by Ambagahawatta claimed by J. Carolis; on the west by land depicted in title plan No. 133,082; and on the north-west by Kahatagahawatta claimed by the Crown (P. P. 17,152/6).



Surveyor-General's Office,
Colombo, April 20, 1921.

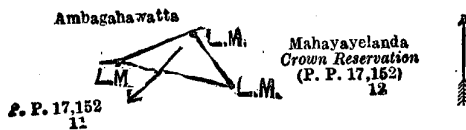
Scale of 4 Chains to an Inch.

H. P. HARRISON,
for Surveyor-General.

IV.—Preliminary plan 17,152.

Lot.	Name of Land.	Extent, A. R. P.
11	Mahayayelanda	0 0 21

and bounded as follows: on the north, east, and south by Mahayayelanda, Crown reservation (P. P. 17,152/12); and on the north-west by Ambagahawatta claimed by J. Carolis.



Surveyor-General's Office,
Colombo, April 20, 1921.

Scale of 4 Chains to an Inch.

H. P. HARRISON,
for Surveyor-General.

L. L. HUNTER,

Additional Assistant Government Agent.

September 14, 1922.

Order under Section 2 of "The Waste Lands Ordinances of 1897, 1899, 1900, and 1903,"
declaring Land to be Crown Property.

In the matter of the land commonly called or known as Dematagolla (reservation for road), situate in the village of Parana Halpe, in Yatigaha pattuwa of the Hapitigam korale, in the Negombo District of the Western Province, and of "The Waste Lands Ordinances of 1897, 1899, 1900, and 1903."

THE notice required by section 1 of "The Waste Lands Ordinances of 1897, 1899, 1900, and 1903," having been duly published in manner prescribed by that section in respect of the above-named land (*vide* Notice No. 8,135), and no claim having been made to the said land or to any interest therein within the period of three months from the date specified in the said notice, I, Hubert Ernest Newnham, Assistant Government Agent, Colombo and Negombo Districts, under and by virtue of the powers vested in me in that behalf by section 2 of the said Ordinances, do hereby on this 9th day of November, 1922, order and declare that the said land, as more fully described herein below, situate in the village of Parana Halpe, in Yatigaha pattuwa of the Hapitigam korale, in the Negombo District of the Western Province, and shown as lot 2 in preliminary plan 17,315 and in the annexed diagram, and containing in extent about 1 rood and 14.9 perches, is the property of the Crown.

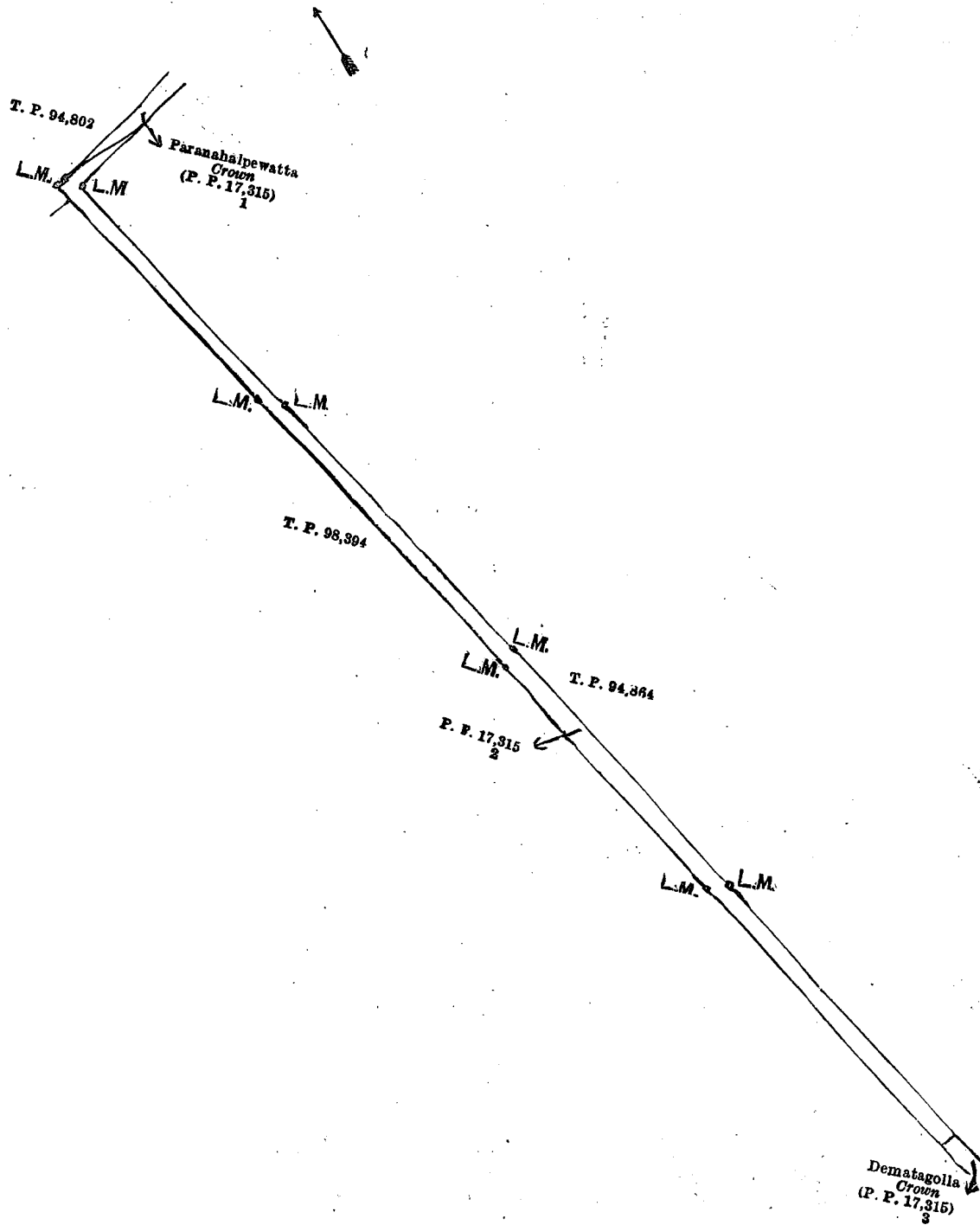
Description of the Land referred to.

The following lot situated in the village of Parana Halpe, in Yatigaha pattuwa of the Hapitigam korale, in the Negombo District of the Western Province, as described in the annexed diagram :—

Preliminary plan 17,315.

Lot.	Name of Land.	Extent, A. R. P.
2	Dematagolla (reservation for road)...	0 1 14.9

and bounded as follows : on the north by land depicted in title plan 94,802 and Paranahalpewatta claimed by the Crown (P. P. 17,315/1) ; on the east by land depicted in title plan 94,864 ; on the south by Dematagolla claimed by the Crown (P. P. 17,315/3) ; and on the west by land depicted in title plan 98,394.



Surveyor-General's Office,
Colombo, December 2, 1921.

Scale of 2 Chains to an Inch.

C. R. LUNDIE,
for Surveyor-General.

November 9, 1922.

H. E. NEWNHAM,
Assistant Government Agent.

PRELIMINARY NOTICES.

Colombo Notice No. 8,247.

Notice under "The Waste Lands Ordinances of 1897, 1899, 1900, and 1903."

TAKE notice that unless within three months from January 12, 1923, the persons, if any, who claim any interest in the lands hereinafter mentioned appear before the Additional Assistant Government Agent of the Colombo and Negombo Districts of the Western Province, at his office in Colombo, and make claim in person or in writing to the said lands or to some interest therein :

Such Additional Assistant Government Agent, in pursuance of the powers in him vested by the said Ordinances, will declare by writing under his hand that the said lands, to which no claim has been made, are the property of the Crown.

L. L. HUNTER,
Additional Assistant Government Agent.

NOTE.—A claim to a right of way over the said lands is a claim to an inrest in the said lands.

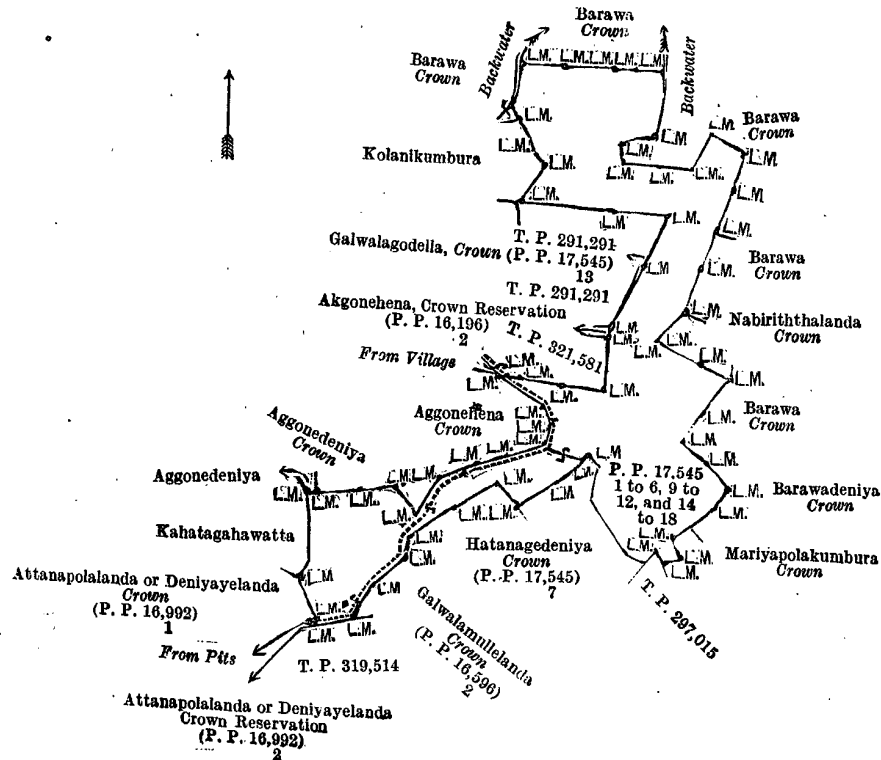
Description of Lands referred to.

The following lots situated in the village of Panaluwa, in Meda pattuwa of the Hewagam korale, in the Colombo District of the Western Province, as described in the annexed diagrams :—

I.—Preliminary plan 17,545.

Lot.	Name of Land.	Extent, A. R. P.	Lot.	Name of Land.	Extent, A. R. P.
1 ..	Aggonehena <i>alias</i> Nabiriththalanda	3 2 17	14 ..	Pallekumburadeniya	3 0 17
2 ..	Aggonehena	4 0 2	15 ..	Galwalamullelanda	6 1 3
3 ..	Do. (reservation along footpath)	0 3 20	16 ..	Do.	8 0 6
4 ..	Do.	3 3 10	17 ..	Mariyapolalanda <i>alias</i> Nabiriththalanda	6 1 13
5 ..	Do.	1 1 22	18 ..	Do. (reservation for means of access)	0 0 18
6 ..	Do.	2 0 19			
9 ..	Hatanagedeniyalanda	2 2 11			
10 ..	Nabiriththalanda	4 1 5			
11 ..	Pallekumbura	3 2 16			
12 ..	Do.	1 1 31			
					51 2 10

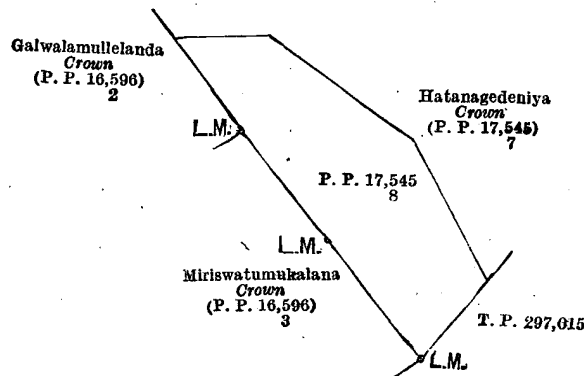
and bounded as follows : on the north by the land called Barawa claimed by the Crown ; on the east by backwater, Barawa claimed by the Crown, Nabiriththalanda claimed by the Crown, Barawa claimed by the Crown, Barawadeniya claimed by the Crown, and Mariyapolakumbura claimed by the Crown ; on the south by the land depicted in title plan No. 297,015, Hatanagedeniya claimed by the Crown (P. P. 17,545/7), Galwalamullelanda claimed by the Crown (P. P. 16,596/2), and land depicted in title plan No. 319,514 ; and on the west by Attanapolalanda or Deniyayelanda, Crown reservation (P. P. 16,992/2), Attanapolalanda or Deniyayelanda claimed by the Crown (P. P. 16,992/1), Kahatagahawatta claimed by J. Jayasuriya, Aggonedeniya claimed by J. Jayasuriya, Aggonedeniya claimed by the Crown, Aggonehena claimed by the Crown, land depicted in title plan No. 321,581, Aggonehena Crown reservation (P. P. 16,196/2), land depicted in title plan No. 291,291, Galwalagodella claimed by the Crown (P. P. 17,545/13), land depicted in title plan No. 291,291 Kolanikumbura claimed by A. Babappu and others, backwater and Barawa claimed by the Crown.



II.—Preliminary plan 17,545.

Lot.	Name of Land.	Extent, A. R. P.
8	Hatanagedeniyalanda	1 3 4

and bounded as follows : on the north by Hatanagedeniya claimed by the Crown (P. P. 17,545/7) ; on the east by Hatanagedeniya claimed by the Crown (P. P. 17,545/7), and the land depicted in title plan No. 297,015 ; on the south by Miriswatumukalana claimed by the Crown (P. P. 16,596/3) ; and on the west by Miriswatumukalana claimed by the Crown (P. P. 16,596/3), and Galwalamullelanda claimed by the Crown (P. P. 16,596/2).



Surveyor-General's Office,
Colombo, June 2, 1922.

Scale of 4 Chains to an Inch.

C. R. LUNDIE,
for Surveyor-General.

LAND SALES IN THE CENTRAL PROVINCE.

No. 2,634, C. P.—The Government Agent, Central Province, will on Tuesday, February 27, 1923, at 1.30 P.M., at his office in Kandy Kachcheri, put up to auction, for sale or settlement, or will otherwise dispose of, the under-mentioned portions of Crown land, in accordance with the regulations of Government regarding land sales. Four allotments of land situated in the Pata Hewaheta and Uda Dumbara divisions of the Kandy District of the Central Province.

Preliminary plan 6,654. Village—Haputale in Gandahaya korale of Pata Hewaheta.

Claimant—Crown (encroachment by Ramalingampullai).

Lot.	Name of Land.	Name of Applicant.	Description.	Extent.			Upset price per acre, Rs.
				A.	R.	P.	
3	Lulabendimulla ..	— .. Chena	4	1	13	156*
4	Lulabendimulla or Narankaduwa	— ..	New clearing, coconut, and rubber plantations, &c. . .	3	3	6	256*

Preliminary plan 7,270. Village—Kaikawala in Gandeke korale of Uda Dumbara.

9	Pusse-elakumbura	— ..	Paddy field 30 years old	..	0	0	35	206*
10	Pusse-elawatta ..	— ..	Native garden 20 years, contains two mud huts	..	0	1	6	106*

* Re-advertised.

Further particulars regarding these lands can be obtained from the Government Agent, Central Province, and their plans from the Surveyor-General.

Colonial Secretary's Office,
Colombo, January 9, 1923.

B. HORSBURGH,
Acting Colonial Secretary.

No. 2,635, C. P.—The Assistant Government Agent, Matale District, will on Monday, February 26, 1923, at 1.30 P.M., at his office in Matale Kachcheri, put up to auction, for sale or settlement, or will otherwise dispose of, the under-mentioned portions of Crown land, in accordance with the regulations of Government regarding land sales. Thirty-one allotments of land situated in the Matale North, South, and East divisions of the Matale District of the Central Province.

Preliminary plan 7,363. Village—Nilanoruwa. Claimant.—Crown.

Lot.	Name of Land.	Name of Applicant.	Description.	Extent.			Upset price per acre Rs.
				A.	R.	P.	
1	Tumbagahawattemuduna	.. W. R. Jacks Forest	2	3	10	30
2	Do. do.	0	0	6	—*

Preliminary plan 7,367. Village—Wehera. Claimant—Crown.					
Lot.	Name of Land.	Name of Applicant.	Description.	Extent. A. R. P.	Upset price per acre, Rs.
1	Kosgahalanda	Kalu Banda	Chena	2 2 25	30
Preliminary plan 7,368. Village—Wehera. Claimant—Crown.					
1	Gatamiyehena and Ihalawelahena	—	Chena	0 0 26	—*
2	Do.	Tikiri Appu	do.	1 0 18	30
Village—Talakiriyawa.					
3	Gatamiyehena and Ihalawelahena	Tikiri Appu	Chena	1 0 33	30
Preliminary plan 7,162. Village—Pallepola. Claimant—Crown.					
1	Hampalandagahamullehena <i>alias</i> Paha-munehena	K. Boda	do.	1 3 25	32
Preliminary plan 7,319. Village—Pilihudugolla. Claimants—Crown and villagers.					
1	Dambagahamullakumburepillewa	U. Keerala	Jungle	2 0 6	25
2	Do.	—	do.	0 0 15	—*
Preliminary plan 7,348. Village—Lenadora. Claimant—Crown.					
1	Kalogahayayemukalana <i>alias</i> Mukalan-roda	T. G. Girigoris	Forest	0 3 26	40
2	Do.	—	do.	0 0 26	—*
Preliminary plan 7,381. Village—Alakolamada. Claimant—Crown.					
1	Galpottehena <i>alias</i> Kitulgollehena	H. M. Appuhamy	Forest	2 3 8	35
2	Do.	—	do.	0 0 11	—*
3	Do.	—	do.	0 2 13	—*
Preliminary plan 7,396. Village—Dorakumbura. Claimant—Crown.					
1	Uguressagahamulahena	Heen Banda	Land contains rubber, &c.	1 0 30	75
Preliminary plan 7,369. Village—Alutgama. Claimant—Crown.					
1	Paragahakotuwehena	Ranahenaya	Native garden	1 1 32	50
Preliminary plan 7,382. Village—Alutgama. Claimant—Crown.					
1	Palugamayaya <i>alias</i> Dodangahakadul-lehena	G. Mudalihamy and others	Chena	10 0 8	50
2	Do.	do.	Native garden	0 3 5	50
3	Do.	G. Puchiappu	Chena	3 0 24	50
4	Do.	do.	do.	0 1 10	—*
Preliminary plan 7,395. Village—Matalapitiya. Claimant—Crown.					
1	Kalugahamullehena	U. Pusumba	Chena	0 0 5	40
2	Do.	do.	do.	1 2 39	40
3	Do.	do.	do.	0 0 10	—*
4	Do.	do.	do.	0 0 2	—*
Preliminary plan 7,394. Village—Matalapitiya. Claimant—Crown.					
1	Ketiganamadahena	G. K. Silva and another	Chena	0 0 11	40
2	Do.	—	Contains coconut plants	0 0 5	75
3	Do.	G. K. Silva and another	do.	0 2 10	75
4	Do.	do.	Chena	0 0 23	40
5	Do.	do.	do.	0 1 11	—*
6	Do.	do.	do.	0 1 26	40
Preliminary plan 7,383. Village—Yatawatta. Claimant—Crown.					
1	Delgahalanda	Kiri Banda	Chena	0 2 25	50

* Reservation, not for sale.

Further particulars regarding these lands may be obtained from the Assistant Government Agent, Matale, and their plans from the Surveyor-General.

Colonial Secretary's Office,
Colombo, January 10, 1923.

B. HORSBURGH,
Acting Colonial Secretary.

LAND SALES IN THE SOUTHERN PROVINCE.

No. 3,984, S. P.—The Government Agent, Southern Province, will on Thursday, February 22, 1923, at 1 P. M., at his office in Galle Kachcheri, put up to auction, for sale or settlement, or will otherwise dispose of, the under-mentioned portions of Crown land, in accordance with the regulations of Government regarding land sales. Sixteen allotments of land situated in the Bentota-Walallawiti korale division of the Galle District of the Southern Province.

Preliminary plan 11,853. Village—Akadegoda. Claimant—B. Munasinha, Vidane Arachchi of Induruwa.

Lot.	Name of Land.	Name of Applicant.	Description.	Extent.		Upset price A. R. P. per acre, Rs.
				A.	R. P.	
1	Kapugewattagodekeleudumulla	Mr. D. C. Jayasundera of Habakkala ..	Native garden ..	0	3 22	75
		Claimants—(1) Sirimanage Davith, (2) Abenis Peris, (3) Hendrick Sinno, (4) Sindohamy, (5) Karohamy, (6) Nono, (7) Podinona, &c.				
2	Kapugewattekumbura ..	Mr. D. C. Jayasundera of Habakkala ..	Paddy field ..	0	0 9	75
		Claimant—Crown.				
3	Kapugewattagodakeleudumulla	Mr. D. C. Jayasundera of Habakkala ..	Deniya ..	0	0 12	—*
		Village—Warakamulla.				
4	Gurukandegodakele alias Ittakurugodakele	R. D. J. Karunaratna, Fiscal's Arachchi of Induruwa	Low jungle ..	4	1 10	84
5	Do. ..	do. ..	New clearing ..	1	0 32	81
6	Do. ..	do. ..	Jungle and paddy field	0	1 22	—*
		Claimant—B. Munasinha, Vidane Arachchi of Induruwa.				
7	Sudalipotagoipola ..	R. D. J. Karunaratna, Fiscal's Arachchi of Induruwa	Paddy field ..	1	1 38	75
		Claimant—W. M. Noris Appuhamy of Induruwa.				
8	Sudalipotawatta ..	R. D. J. Karunaratna, Fiscal's Arachchi of Induruwa	Contains coconut Plantation ..	0	0 13	75 3
		Claimant—Crown.				
9	Gurukandegodakele ..	R. D. J. Karunaratna, Fiscal's Arachchi of Induruwa	Low jungle ..	0	0 35	—*
		Village—Udumulla.				
10	Gurukandegodakele ..	Iddagodage Eradis of Induruwa ..	Low Jungle ..	1	0 0	84
11	Do. ..	Kodituwakku Wilson Jayasekera of Induruwa	do. ..	1	0 8	84
12	Do. ..	do. ..	do. ..	0	0 7	—*
		Preliminary plan 12,142. Village—Ellatenabaddegama. Claimant—Divitura Estate Co.				
1	Divitura estate ..	Gigumaduwa Gamage Daniel of Ellatana-baddegama	Contains tea ..	0	0 20	200†
		Claimant—G. Abraham.				
2	Gahalakoladeniyawatta ..	Gigumaduwa Gamage Daniel of Ellatana-baddegama	Garden Plantation ..	0	2 19	86 8
		Claimant—Crown.				
3	Gahalakoladeniyagodella ..	Gigumaduwa Gamage Daniel of Ellatana-baddegama	Scrub jungle ..	0	1 3	—*
4	Do. ..	do. ..	do. ..	0	0 26	86
		Claimants—(1) G. Siyadoris and (2) W. Petison.				
5	Gahalakoladeniyawatta ..	Gigumaduwa Gamage Daniel of Ellatana-baddegama	Garden Plantation ..	1	0 25	86 244·25
		Claimants—(1) G. Daniel, (2) Abraham, (3) Cornelis, and (4) Emalishamy.				
6	Gahalakoladeniyawatta ..	Gigumaduwa Gamage Daniel of Ellatana-baddegama	Garden ..	0	0 8	86
		Claimants—(1) Gurusinha Maddumahamy, (2) Abraham, (3) Daniel, (4) Cornelishamy, and (5) Emalishamy.				
7	Gahalakoladeniyewattehena	Gigumaduwa Gamage Daniel of Ellatana-baddegama	Chena ..	0	0 29	86
		Claimants—(1) Appusunno, (2) Hendrick, (3) Sardial, (4) Carlinahamy, and (5) Nimalhamy.				
8	Gahalakoladeniyewatta ..	Gigumaduwa Gamage Daniel of Ellatana-baddegama	Garden Plantation ..	1	2 11	86 226·95
		Claimant—Crown.				
9	Gahalakoladeniyalawala alias Gahalakoladeniyekele	G. M. G. Daniel of Ellatana-baddegama ..	Jungle ..	0	0 13	—*
10	Do. ..	do. ..	do. ..	1	0 12	96

* Reservation (not for sale).

† Value of land per acre with plantation.

Further information regarding these lands can be obtained from the Government Agent, Southern Province, and their plans from the Surveyor-General.

Colonial Secretary's Office,
Colombo, January 10, 1923.

B. HORSBURGH,
Acting Colonial Secretary.

C 4

LAND SALES IN THE NORTHERN PROVINCE.

No. 957, N. P.—The Assistant Government Agent, Mullaittivu, will on Saturday, February 24, 1923, at 1 P.M., at his Office in Vavuniya, put up to auction, for sale or settlement, or will otherwise dispose of, the under-mentioned portions of Crown land, in accordance with the regulations of Government regarding land sales. Sixty-six allotments of land situated in the Vavuniya south division of the Mullaittivu District of the Northern Province.

Lot.	Name of Land.	Name of Applicant.	Description.	Extent.		Upset price per acre, Rs.
				A.	R. P.	
Preliminary plan 5,611. Village—Vairavarpuliyankulam.						
1	Karampaikkadu	—	Reservation along the road	0	0 21	—*
2	Do.	C. Eliyatamby	Jungle and open land	0	2 1	50
3	Do.	S. Nallatamby	Open land	0	2 3	55†
Preliminary plan 5,645. Village—Vavuniya.						
1	Pallattuvalavu	—	Reservation along the road	0	0 32·17	—*
2	Do.	M. Thuriappah	Low jungle fit for native garden	0	2 0·74	72†
Preliminary plan 5,652. Village—Velikkulam.						
1	Vilathiadikkadu	V. Sinniah	High jungle	1	3 30	51·50†
2	Palaiadivalavu	S. Suppar	do.	2	0 0	51·50†
5	Do.	S. Kattar	do.	4	1 9	51·50†
Preliminary plan 5,729. Village—Sonakasalampaikkulam.						
1	Payariyadikkadu	M. Mohammadu Levvai	jungle	1	0 11	17†
2	Palayadikkamam	A. Kachchumarakkayar	do.	6	0 2	16
3	Karampaikkadu	A. Ahammathuneina	do.	2	3 32	16
4	Kurumankadu	A. Meerasaibu	do.	3	3 32	16
Preliminary plan 5,731. Village—Pavaddankulam.						
1	Puliyadikkamam	S. Ponniah	Jungle suitable for paddy cultivation	4	0 0	16
2	Do.	S. Katiravelu	do.	4	0 9	16
Preliminary plan 5,748. Village—Velapperpuliyankulam.						
1	Karampaikkadu	A. Ahammathuneina	Jungle	2	0 3	16
2	Do.	Seenimuhammathu Lebbe	do.	2	0 0	16
Preliminary plan 5,752. Village—Iluppaikkulam.						
1	Palayadikadu	A. Kuppumarakkayar	Jungle	1	3 30	16
2	Do.	—	Reservation along the footpath	0	0 1	—*
Preliminary plan 5,754. Village—Katkulam.						
1	Karampaikkadu	—	Reservation along the tank bund	0	2 9	—*
2	Do.	V. Kandiah	Jungle	1	2 35	16
3	Puliyadikkamam	N. Nagoorpichchai	do.	2	0 0	16
4	Payariyadiykkamam	A. Nagooran	do.	5	0 38	16
5	Do.	—	Reservation along the footpath	0	0 12	—*
6	Do.	—	Reservation along the Pumaduaru	0	0 19	—*
Preliminary plan 5,759. Village—Rasentirankulam.						
1	Karampaikkadu	K. Meerasaibu	Jungle	3	1 15	16
2	Do.	—	Reservation along the footpath	0	0 1	—*
Preliminary plan 5,760. Village—Kotandarnochchikkulam.						
1	Vempadikkamam	V. Thampaiyah	Jungle	6	2 24	17†
2	Salampayadikkamam	S. Suppaiyah	do.	5	3 27	17·50†
Preliminary plan 5,761. Village—Velapperpuliyankulam.						
1	Athiyadikkamam	K. Kachchu	Jungle	1	3 28	16
2	Athiyadikkadu	—	Reservation along the cart track	0	0 30	—*
Village—Puthukkulam.						
3	Karampaikkadu	—	Reservation along the cart track	0	0 16	—*
4	Do.	K. Nagooran	Jungle	1	2 32	16
5	Athiyadikkamam	A. Mitharuppichchai	do.	5	1 8	16
Preliminary plan 5,762. Village—Marutankulam.						
1	Iluppayadivalavu	S. Kanther	do.	1	0 22	18†
Preliminary plan 5,763. Village—Veppankulam.						
1	Panichchayadikkamam	C. Sinnatamby	Jungle suitable for paddy cultivation	2	0 18	18†
2	Palayadikkamam	V. Annamalai	do.	1	3 35	16
3	Kurumankadu	V. Sinniah	do.	4	0 0	18†
4	Navaladikkadu	—	Reservation along the tank bund	0	2 5	—*
Preliminary plan 5,764. Village—Ilamarutankulam.						
1	Ittiyadivalavu	—	Reservation for road	0	0 4	—*
2	Do.	S. Cathiran	Open waste land	0	0 34	16

Lot.	Name of Land.	Preliminary plan 5,766. Name of Applicant.	Village—Kalnaddinakulam. Description.	Extent.		Upset price per acre, Rs.
				A.	R. P.	
1	Kurumankadu	S. Sidamparappillai	Jungle	2	2 28	16
Preliminary plan 5,772. Village—Kalnaddinakulam.						
1	Karampaikkadu	K. Murugan	Jungle	13	1 38	19†
2	Do.	—	Reservation along the irrigation channel	0	1 3	—*
Preliminary plan 7,579. Village—Pampaimadu.						
1	Karampaikkadu	C. Candiah	Jungle	2	3 13	16
2	Vilathyadikkamam	do.	do.	4	0 2	16
Preliminary plan 5,782. Village—Periyapuliyanakulam.						
1	Kurumankadu	—	Reservation along the tank bund	0	1 16	—*
2	Navaladivalavu	K. Vetty	Jungle	1	0 2	26†
3	Do.	—	Reservation for path	0	0 7	—*
Preliminary plan 5,786. Village—Alaikalluppoddakulam.						
1	Naruviliyadi	K. Kanapathippillai	Jungle	1	0 1	17†
2	Ittiyadikkadu	S. Paramu	Jungle suitable for paddy cultivation	2	0 10	16
3	Kanchoorayadivalavu	S. Vairavy	Open waste land	1	0 1	16
4	Paniyadikani	—	Reservation along the tank bund	0	1 26	—*
Preliminary plan 5,790. Village—Rasentirankulam.						
1	Konaladiyitkadu	K. Nagamany Udiyar	Jungle	4	0 28	16
2	Do.	—	Reservation along the tank bund	0	3 0	—*
3	Do.	—	Reservation for path	0	0 17	—*
Preliminary plan 5,793. Village—Matarpanikkamahilankulam.						
1	Puliyadikkamam	—	Reservation along the minor road	0	1 8	—*
2	Do.	S. Sinniah	Jungle suitable for paddy cultivation	2	3 27	17.50†
Preliminary plan 5,794. Village—Koliyakulam.						
1	Karampaikkadu	—	Reservation along the field channel.	0	0 26	—*
2	Do.	S. Sinnatambi	Forest	4	0 6	16
3	Do.	—	Reservation along the tank bund	0	3 0	—*
Preliminary plan 5,796. Village—Tavasiyur.						
1	Ittiyadivalavu	Sethuppillai, wife of Aiyampillai	Open waste land	0	2 27	16
2	Yarkadu	—	Reservation for road	0	0 10	—*
Preliminary plan 5,797. Village—Marutankulam.						
1	Puliyadivalavu	S. Kanakaratanam	Jungle	2	2 13	21†
2	Do.	—	Reservation for path	0	0 20	—*
Preliminary plan 5,798. Village—Puvarasankulam.						
1	Karampaikkadu	A. Sivasanku	Open land	1	0 0	16
2	Do.	—	Reservatoin for road	0	0 39	—*

* Not for sale.

† Includes value of timber.

Further information regarding these lots may be obtained from the Assistant Government Agent, Mullaitivu, and plans of them from the Surveyor-General.

Colonial Secretary's Office,
Colombo, January 10, 1923.

B. HORSBURGH,
Acting Colonial Secretary.

LAND SALES IN THE NORTH-CENTRAL PROVINCE.

No. 2,249, N.C. P.—The Government Agent, North-Central Province, will on Wednesday, February 28, 1923, at 1 P.M., at his office at Anuradhapura Kachcheri, put up to auction, for sale or settlement, or will otherwise dispose of, the under-mentioned portions of Crown land, in accordance with the regulations of Government regarding land sales. Fifty-four allotments of land situated in the Hurulu and Kalagam palatas of the Nuwarakalawiya district of the North-Central Province.

Lot.	Name of Land.	Preliminary plan 5,961. Name of Applicant.	Village—Mahakiribbewa in Uddiyankulam korale. Description.	Extent.		Upset price per acre, Rs.
				A.	R. P.	
1	Diulgahakele	—	Reservation for road	0	0 21	—*
2	Do.	E. Muttu Kandu	Jungle suitable for paddy cultivation	2	0 33	16
3	Diulgahayaya	A. Meerasaibu	Chena suitable for paddy cultivation	0	3 37	16
4	Do.	do.	do.	0	3 36	16
5	Do.	do.	do.	2	0 0	16
Preliminary plan 5,962. Village—Payirimaduwa in Ulagalla korale.						
1	Mailagahaidama	W. Punchirala	Chena suitable for paddy cultivation	3	0 36	18
2	Do.	—	Reservation along the channel	0	0 10	—*
3	Do.	—	do.	0	0 15	—*

Lot.	Name of Land.	Name of Applicant.	Description.	Extent.		Upset price. per acre, Rs.
				A.	R. P.	
Preliminary plan 5,963. Village—Payirimaduwa in Ulagalla korale.						
1	Attikkagahaidama <i>alias</i> Kongahaidama	U. Kapuruhamy of Demata- wewa and another	Low jungle fit for paddy cultivation	3	3 24	24
2	Do.	—	Reservation along minor road	0	0 30	—*
3	Diulgahaidama	—	do.	0	0 13	—*
4	Do.	W. Tikiri Appu of Demata- wewa	Low jungle fit for paddy cultivation	1	3 13	18
5	Kattakaduwa	—	Paddy field (encroachment by Tikiri- appu and others)	1	0 30	30
Preliminary plan 5,965. Village—Dutuwewa in Uddiyankulam korale.						
1	Weeragahaidama	Kadiravelate Mohottala	Chena suitable for paddy cultivation	3	0 12	25.50
2	Dikwennagahaidama	P. Badderera	Low jungle suitable for paddy culti- vation	0	3 35	18
Preliminary plan 5,966. Village—Ellewewa in Uddiyankulam korale.						
1	Helambagahaidama	V. Kadiravelate	Low jungle suitable for paddy culti- vation	2	0 18	16
Preliminary plan 5,968. Village—Palugollegama in Uddiyankulam korale.						
1	Mailagahaidama	Punchirala Vel-Vidane and another	Low jungle suitable for paddy culti- vation	1	3 38	20
2	Do.	—	Reservation along Diwalwewa Wan- ela	0	0 36	—*
Preliminary plan 5,969. Village—Palugollegama in Uddiyankulam korale.						
1	Kumbukgahaidama	W. Ranetana and another	Low jungle suitable for paddy culti- vation	1	3 25	20.50
2	Mayilagahaidama	W. Malhamy Mohottala and others	do.	5	2 15	23.50
3	Do.	—	Reservation along Diwalwewa Wan- ela	0	1 33	—*
Preliminary plan 5,971. Village—Andiyagala in Kiralowa korale.						
1	Kiriyagahahena	K. Wannihamy	Low jungle	1	0 9	16
2	Do.	—	Reservation for road	0	0 20	—*
Preliminary plan 5,972. Village—Ranchagodayagama in Kiralowa korale.						
1	Mailagahaidama	K. Kapuwa of Kaluarach- chiyagama	Asweddumized for paddy cultivation	1	3 17	16
Preliminary plan 5,973. Village—Kirindiwatta in Kiralowa korale.						
1	Indigalehena <i>alias</i> Mailagahahena	—	Reservation along Maragaha- ela	0	2 20	—*
2	Do.	—	Chena suitable for paddy cultivation	1	0 38	16
3	Mailagahaidama	R. Kalu Banda	do.	0	2 30	16
4	Do.	do.	Paddy field	1	2 0	16
5	Do.	do.	Chena suitable for paddy cultivation	0	3 14	16
6	Indigalehena	—	Reservation for footpath	0	0 14	—*
7	Do.	—	do.	0	0 4	—*
8	Do.	V. R. Rajapaksa	Chena suitable for paddy cultivation	1	0 36	16
9	Do.	do.	Paddy field	0	3 25	16
10	Do.	do.	Chena suitable for paddy cultivation	0	3 3	16
11	Do.	K. M. M. T. Banda	do.	2	3 33	16
12	Palugahahena	K. Kawrala of Kiralowa	do.	0	3 35	16
13	Do.	do.	do.	1	0 11	16
14	Kohombagahawatta	do.	Chena (encroachment)	0	1 27	50
15	Do.	do.	Contains coconut plants, &c. (en- croachment by applicant)	0	2 18	50
16	Dambagahahena	—	Reservation for footpath	0	0 3	—*
17	Do.	K. M. Kiri Banda of Kira- lowa	Chena suitable for paddy cultivation	1	0 0	16
18	Telambugahahenyaya	—	Reservation along Moragaha- ela	1	2 24	—*
19	Diulgahaidama	K. W. M. Kiri Banda	Chena partly asweddumized	3	2 30	16
20	Mailagahahena	T. Kiri Banda	Chena fit for paddy cultivation	1	1 5	16
21	Telambugahayaya	K. Kapurala and another	Chena partly asweddumized	3	3 11	21
22	Do.	—	Reservation for channel	0	0 22	—*
23	Do.	—	Reservation along channel	0	0 24	—*
24	Siyambalagahahena	—	do.	0	0 20	—*
Village—Miwewa in Kiralowa korale.						
25	Siyambalagahahena	—	Reservation along channel	0	1 2	—*
26	Do.	—	Reservation along cart track	0	0 20	—*
27	Do.	P. R. R. Banda of Kirindi- watta	Paddy field	1	0 10	16
Village—Kirindiwatta of Kiralowa korale.						
28	Siyambalagahahena	P. R. R. Banda of Kirindi- watta	Paddy field	1	1 9	16
Village—Miwewa in Kiralowa korale.						
29	Mailagahahena	K. Puspa	Chena suitable for paddy cultivation	1	3 36	16
30	Do.	—	Reservation along channel	0	0 12	—*

* Not for sale.

Further particulars regarding these lands can be had from the Government Agent, North-Central Province, and the plans of them from the Surveyor-General.

Colonial Secretary's Office,
Colombo, January 9, 1923.B. HORSBURGH,
Acting Colonial Secretary.

No. 2,250, N.C. P.—The Government Agent, North-Central Province, will on Friday, February 23, 1923, at 1 P.M., at the Anuradhapura Kachcheri, put up to auction, for sale or settlement, or will otherwise dispose of, the under-mentioned portions of Crown land, in accordance with the regulations of Government regarding land sales. Fifty-three allotments of land situated in the Nuwaragam, Hurulu, and Kalagam palatas of the Nuwarakalawiya district of the North-Central Province.

Lot.	Name of Land.	Name of Applicant and Purchaser.	Description.	Extent.			Upset price per acre, Rs.
				A.	R.	P.	
Final village plan 499. Village—Perimiyanikulama in Nuwaragam korale.							
1Q	Perimiyanikulama	L. Gunasekera, Anuradhapura (purchaser: B. Stephen Perera of Anuradhapura)	Low jungle	2	0	3	50
Final village plan 756. Village—Kukulewa in Kanadara korale.							
67A	Indihena	Purchasers: A. V. Punchirala Vel-Vidane and 5 others of Kukulewa	Chena	2	3	39	24
67B	Do.	K. B. Ukku Banda Vel-Vidane and 2 others of Rampatwila (purchasers: A. V. Punchirala, Vel-Vidane)	do.	5	3	15	24
67C	Andarahena	do.	do.	7	0	16	24
69A	Kongahamukalana	A. V. Punchirala, Vel-Vidane of Kukulewa and 9 others	Forest	5	0	20	26
Preliminary plan 5,637. Village—Kandulugamuwa in Negampaha korale.							
5	Bogahahena	P. Wannihamy	Jungle fit for paddy	2	0	6	16
Preliminary plan 5,766. Village—Udangawa in Uddiyankulama korale.							
1	Panakkagahaidama	T.B. Ukku Banda and 2 others of, Siwala-kulama (purchasers: K. Appuhamy Sahakara and 5 others)	Jungle fit for paddy	6	0	15	22
Preliminary plan 5,687. Village—Paluketuwewa in Kalpe korale.							
1	Mailagahaidama	P. Malhamy of Rasnakawewa (purchaser: K. Wannakurala of Rasnakawewa)	Low jungle fit for paddy	2	0	1	22
Preliminary plan 5,782. Village—Digan Hammillewa in Uddiyankulama korale.							
11	Dambagahaidama	Velate Vel-Vidane and 2 others (purchasers: K. Appuhamy Vel-Vidane and 5 others)	Jungle fit for paddy	3	0	10	16
Final village plan 563. Village—Lindawewa in Kadawat korale.							
2B	Lindawewakele	K. Punchirala of Lindawewa	Paddy field	1	0	1	16
6I	Do.	K. V. Velate and 3 others	do.	7	1	39	17
Final village plan 575. Village—Dumunagama in Kadawat korale.							
10	Dumunegamakele	V. Punchirala of Lindawewa and 2 others	Low jungle	2	0	33	24
Final village plan 751. Village—Moragahawala in Kanadara korale.							
37E	Dematalanda <i>alias</i> Moragahawalakele	U. Ranhamy	Chena	1	0	5	23
Final village plan 42. Village—Kidawarankulama in Kadawat korale.							
3AY	Kidawarankulamamukalana	S. Banda and another of Kidawarankulama	Forest and high ground	4	0	34	30
3BA	Do.	G. V. Tikiri Appu	Forest	0	0	33	23
3BB	Do.	do.	do.	1	3	1	23
Final village plan 52. Village—Tammannekulama in Kadawat korale.							
2U	Kudapalugaswewakele <i>alias</i> Tammannekulama-kele	B. Kadiravelu Vel-Vidane and 6 others	Chena	7	2	3	24
Final village plan 346. Village—Kiralogama in Nuwaragam korale.							
1L	Kiralogamakele	Purchasers: H. Hitihamy and another	do.	0	3	38	26
1M	Do.	A. Pinhamy (purchasers: H. Hitihamy and another)	Jungle	0	3	27	26
1N	Do.	Purchaser: K. Ran Menika	Paddy field, encroachment by A. Pinhamy	0	0	11	32
Final village plan 573. Village—Kirigollewa in Kadawat korale.							
13P	Kirigollewakele	B. Ukkurala and another of Wadiwewa	Forest	1	3	28	27
Final village plan 466. Village—Pahala Magurahitiyawa in Kende korale.							
1C	Magurahitiyawekele	T. Kapurala <i>ex</i> Vel-Vidane and 3 others (purchasers: A. V. Kapurala <i>ex</i> Vel-Vidane and 7 others of Magurahitiyawa)	Paddy field	3	0	25	21
Final village plan 467. Village—Magurahitiyawa in Kende korale.							
1H	Magurahitiyawekele	T. Kapurala <i>ex</i> Vel-Vidane and 3 others (purchasers: A. V. Kapurala <i>ex</i> Vel-Vidane and 3 others)	Paddy field	0	2	28	21
1I	Do.	do.	do.	0	1	9	21
Final village plan 703. Village—Ihala Wetiyyawa in Willachchiya korale.							
7	Rambewewalandekele	G. Kawrala of Ihalawetiyyawa	Chena	5	2	4	29

Lot.	Name of Land.	Name of Applicant or Purchaser.	Description.	Extent.		Upset price per acre, Rs.
				A.	R. P.	
Final village plan 748. Village—Dieulwewa in Kanadara korale.						
32D	Bogahahena, <i>alias</i> Dieulwewakele	K. Madar and 2 others	Chena.	1	0 6	21
Final village plan 570. Village—Angunachchiya in Kadawat korale.						
3Q	Helambagahakumbura	Purchasers: A. P. Vela Pedia	Paddy field, encroachment by A. Vel-Pedia and others	0	0 32	30
3R	Dolaha-accarapanguwakumbura	Purchaser: P. H. Sengi	Paddy field, encroachment by P. H. Sengi	0	0 9	30
13A1	Do.	do.	do.	0	0 15	30
17A	Angunachchiyakele.	do.	Footpath	0	0 2	21
Final village plan 664. Village—Sinharagama in Willachchiya korale.						
19	—	Purchaser: M. Selamburapillai and another of Sinharagama	Open land (encroachment)	0	0 4	80
Final village plan 690. Village—Hamillakulama in Willachchiya korale.						
46 O	Ehetugahalanda	H. Banda	Chena	2	3 28	21
Final village plan 728. Village—Kudawewa in Willachchiya korale.						
6G	Wilhenalanda	S. Pulingurala and another (purchasers: T. Appuhamy and another of Kudawewa)	Chena	4	0 15	21
Final village plan 477. Village—Gambirigaswewa in Nuwaragam korale.						
1AC	Gambirigaswewakele	S. L. Mohamradu Lebbe Tamby and 8 others	Jungle	2	0 14	24
Final village plan 481. Village—Puwasankulama in Nuwaragam korale.						
4AB	Puwasankulamakele	S. P. Puncha and another	Chena	4	0 24	18.50
4AC	Do.	P. P. Sagara Panikkiya and 4 others of Puwasankulama	do.	9	0 8	19.50
4AD	Do.	P. P. Sagara Panikkiya, purchaser	Paddy field, encroachment by P. P. Sagara	0	0 16	30
4AF	Do.	P. P. Baiya and another	Chena	2	0 18	18.50
Final village plan 646. Village—Kanadaradieulwewa in Kadawat korale.						
12C3	Kanadaradieulwewa	M. Punchirala of Helambagaswewa	Chena	1	0 4	21
Final village plan 493. Village—Palugaswewa in Nuwaragam korale.						
1G	Palugaswewamukalana	Mrs. J. E. Ranasinghe of Colombo	Forest	5	3 36	25
Final village plan 679. Village—Palugama in Willachchiya korale.						
13	Palugamatisbamba	Purchaser: Appuhamige Kirihamy and another	Open land	0	1 2	21
14	Do.	do.	Open land and encroachment	0	0 23	21
Preliminary plan 5,804. Village—Miwewa in Kiralowa korale.						
1	Karandagahahena	B. P. Kawwa of Gonadeniyagama (purchasers: V. P. Baiya Pedia and 3 others)	Chena fit for paddy	1	3 19	18
Final village plan 554. Village—Puliyankulama in Kende korale.						
1C	Puliyankulamakele	A. Badderala and another of Puliyankulama	Chena	2	0 0	18.50
1D	Do.	do.	do.	0	3 30	30
1E	Do.	do.	do.	0	3 0	21
Final village plan 555. Village—Welewa in Kende korale.						
2E	Welewakele	N. U. Kirihamy Urdiyarala and 3 others (purchasers: K. Banda and 2 others of Welewa)	Chena and high jungle	2	2 9	23.50
2F	Do.	K. U. Bandappurala (purchasers: K. U. Banda of Welewa)	do.	1	0 30	24
2J	Do.	S. Arumugam and 3 others	Chena	1	3 17	24
2P	Do.	K. U. Banda (purchaser: S. Arumugam of Welewa)	do.	0	3 19	23
5A1	Do.	do.	Gangoda expansion (reservation)	0	0 11	23
Final village plan 538. Village—Ginikatuwewa in Kende korale.						
1G	Ginikatuwewamukalana, Palugahamukalana, Kongaselumukalana <i>alias</i> Ginikatuwewakele	W. Naidurala of Gonewa and another	Forest	2	0 10	25
Final village plan 544. Village—Walahengunuwewa in Kende korale.						
4X	Walahengunuwewakele	K. L. Tikirala of Walahengunuwewa and 3 others	Low jungle fit for paddy	3	3 9	23

All these lots were sold previously, but they are advertised for re-sale as the purchasers have not paid the balance purchase amounts within the time as laid down in the conditions of sale.

Further particulars regarding these lands can be had from the Government Agent, North-Central Province, and plans of them from the Surveyor-General.

Colonial Secretary's Office,
Colombo, January 10, 1923.

B. HORSEBURGH,
Acting Colonial Secretary.

LAND SALES BY THE SETTLEMENT OFFICER.

NORTH-WESTERN PROVINCE.

No. 6,396, S. O.—On Wednesday, February 28, 1923, at 12 noon, the Land Settlement Officer will put up for sale or settlement, at Kurunegala Resthouse, the under-mentioned portions of Crown land, on the terms authorized by Government. Five allotments of land situated in the Mahagalboda Megoda korale of Weudawili hatpattu division of the Kurunegala District of the North-Western Province.

Lot.	Name of Land.	Preliminary plan 5,154.—Uyandana.	Name of Claimant.	Description.	Extent.			
					A.	R.	Ɔ.	
1	Avariawawewekumbura	..	Mr. A. E. Tennakoon	..	Paddy field	1	1	14
2	Galpotte estate	..	do.	..	Garden	39	2	31
4	Galpotttekumburewela	..	do.	..	Paddy field	2	1	5
5	Galpotte estate	..	do.	..	Garden	0	1	23
6	Do.	..	do.	..	do.	2	1	6

Upset price at Rs. 16 to Rs. 50 per acre. Further information regarding these lands can be obtained from the Land Settlement Officer, and plans of them from the Surveyor-General.

Colonial Secretary's Office,
Colombo, January 10, 1923.

B. HORSBURGH,
Acting Colonial Secretary.

No. 6,397, S. O.—On Wednesday, February 28, 1923, at 12 noon, the Land Settlement Officer will put up for sale or settlement, at Kurunegala Resthouse, the under-mentioned portions of Crown land, on the terms authorized by Government. Eight allotments of land situated in the Gandahaye korale of Weudawili hatpattu division of the Kurunegala District of the North-Western Province.

Lot.	Name of Land.	Advance extract No. 2 of block survey preliminary plan 25.—Hindagolla.	Name of Claimant or Applicant.	Description.	Extent.			
					A.	R.	P.	
1	Galpotte estate	..	Mr. A. E. Tennekoon	..	Garden	8	1	30
3	Do.	..	do.	..	do.	1	2	9
4	Do.	..	do.	..	do.	1	3	32
5	Do.	..	do.	..	do.	1	1	38
6	Do.	..	do.	..	do.	0	0	13*
8	Do.	..	do.	..	do.	0	0	8*
9	Do.	..	do.	..	do.	8	0	23
10	Do.	..	do.	..	do.	0	0	18*

* For lease only.

Upset price at Rs. 16 to Rs. 50 per acre. Further information regarding these lands may be obtained from the Land Settlement Officer, and plans of them from the Surveyor-General.

Colonial Secretary's Office,
Colombo, January 10, 1923.

B. HORSBURGH,
Acting Colonial Secretary.

No. 6,398, S. O.—On Wednesday, February 28, 1923, at 12 noon, the Land Settlement Officer will put up for sale or settlement, at Kurunegala Resthouse, the under-mentioned portions of Crown land, on the terms authorized by Government. Five allotments of land situated in the Gandahaye korale of Weudawili hatpattu division of the Kurunegala District of the North-Western Province.

Lot.	Name of Land.	Advance extract No. 2 of block survey preliminary plan 27.—Wewagedara.	Name of Claimant.	Description.	Extent.			
					A.	R.	P.	
1	Thimbirigahamulapitiyewatta	..	Mrs. E. M. Abeysekera of Kandy road, Kurunegala	..	Garden	0	3	21
3	Thimbirigahapitiyehena	..	do.	..	Chena	8	1	28
5	Thimbirigahapitiyewatta	..	do.	..	Paddy field	5	1	11
6	Thimbirigahapitiyehena	..	do.	..	Chena	5	0	35
9	Do.	..	do.	..	do.	3	1	12

Upset price at Rs. 16 to Rs. 50 per acre. Further information regarding these lands can be obtained from the Land Settlement Officer, and plans of them from the Surveyor-General.

Colonial Secretary's Office,
Colombo, January 10, 1923.

B. HORSBURGH,
Acting Colonial Secretary.

LAND ACQUISITION NOTICES.

HAVING been duly directed by the Governor, with the advice of the Executive Council, acting under the provisions of "The Land Acquisition Ordinance of 1876," section 6, to take order for the acquisition of the following lands required for a public purpose, namely, for the deviation of the 17th mile, Colombo-Galle road at Panadure, in connection with the Panadure improvement scheme, to wit:—

Lot.	Name of Land.	Preliminary plan 17,562. Village—Pattiya North.	Description.	Name of Claimant.	Extent.			
					A.	R.	P.	
12	Delgahawatta	..	Garden contains coconut and a well	..	D. A. Abeysekera and another	0	0	39.04
12A	Welipitiyewatta	..	Coconut garden	..	D. J. Jayasundera and others	0	0	21.93
90	Do.	..	Garden contains coconut and part of a drain	..	do.	0	0	9.53
90A	Do.	..	Garden contains a coconut tree and part of a drain	..	T. H. Fernando	0	0	5.82

I hereby give public notice, as required by section 7, that the Government proposes to take possession of the lands. All persons interested in the aforesaid lands are hereby required to appear personally or by agent before me at the Kalutara Kachcheri, on February 26, 1923, at 10 A.M., and to state the nature of their respective interests in the lands, and the amount and particulars of their claims to compensation for such interests.

Kalutara Kachcheri,
January 6, 1923.

E. T. MILLINGTON,
Assistant Government Agent.

It is hereby notified for the information of the general public that the notice published in Part III. of the *Government Gazette* No. 7,302 of December 22, 1922, regarding the acquisition of lots 12, 12A, 51, 51A, 51B, 52, 52A, 52B, 90, and 90A in preliminary plan 17,562 is hereby cancelled.

Kalutara Kachcheri,
January 5, 1923.

E. T. MILLINGTON,
Assistant Government Agent.

HAVING been duly directed by the Governor, with the advice of the Executive Council, acting under the provisions of "The Land Acquisition Ordinance of 1876," section 6, to take order for the acquisition of the following lands, required for a public purpose, namely, for improvement of the channel, Teldeniya Wahala-ela, in Pata Dumbara, to wit :—

Lot.	Name of Land.	Description.	Name of Claimant.	Extent.	
				A.	R. P.
Preliminary plan 7,409. Village—Teldeniya.					
1	Wadugederawatta	Native garden	L. Kiri Banda	0	1 2.4
Preliminary plan 7,410. Village—Kubukkandura.					
1	Namanavidanelageedarawatta	Native garden	S. Idroos and others	0	0 29.6

I hereby give public notice, as required by section 7, that the Government proposes to take possession of the lands. All persons interested in the aforesaid lands are hereby required to appear personally or by agent before me at the Kandy Kachcheri, on February 2, 1923, at 2 P.M., and to state the nature of their respective interests in the lands, and the amount and particulars of their claims to compensation for such interests.

Kandy Kachcheri,
January 5, 1923.

W. L. KINDERSLEY,
Government Agent.

HAVING been duly directed by the Governor, with the advice of the Executive Council, acting under the provisions of "The Land Acquisition Ordinance of 1876," section 6, to take order for the acquisition of the following land, required for a public purpose, namely, for a play ground for Boys' Vernacular School, Bentota, to wit :—

Lot.	Name of Land.	Description.	Name of Claimant.	Extent.	
				A.	R. P.
Preliminary plan 12,171. Village—Pahurumulla.					
1	Pallyewatta	Garden	(1) K. K. Nikulas, (2) Mr. E. H. S. Karunaratna, (3) R. W. S. Kraunaratna, (4) J. H. Ekanaika, (5) Nancy Ekanaika, (6) Lianora Ekanaika and others	0	1 3.6

I hereby give public notice, as required by section 7, that the Government proposes to take possession of the land. All persons interested in the aforesaid land are hereby required to appear personally or by agent before me at Galle Kachcheri, on February 9, 1923, at 2 P. M., and to state the nature of their respective interests in the land, and the amount and particulars of their claims to compensation for such interests.

The Kachcheri,
Galle, January 5, 1923.

F. BARTLETT,
Government Agent.