



Ceylon Government Gazette

Published by Authority.

No. 7,305 — FRIDAY, JANUARY 19, 1923.

Part III.—Lands.

Separate paging is given to each Part in order that it may be filed separately.

	PAGE		PAGE		PAGE
Land Settlement Notices :—		Land Sales by the Government Agents :—		Land Sales by the Settlement Officer :—	
Preliminary Notices ..	39	North-Western Province ..	—	Northern Province ..	—
Final Orders ..	56	North-Central Province ..	69	Eastern Province ..	—
Land Sales by the Government Agents :—		Province of Uva ..	—	North-Western Province ..	71
Western Province ..	—	Province of Sabaragamuwa ..	—	North-Central Province ..	—
Central Province ..	64	Land Sales by the Settlement Officer :—		Province of Uva ..	—
Southern Province ..	67	Western Province ..	—	Province of Sabaragamuwa ..	71
Northern Province ..	—	Central Province ..	—	Land Acquisition Notices ..	74
Eastern Province ..	—	Southern Province ..	—	Land Resumption Notices ..	—

PRELIMINARY NOTICES.

Colombo Notice No. 8,248.

Notice under "The Waste Lands Ordinances of 1897, 1899, 1900, and 1903."

TAKE notice that unless within three months from January 19, 1923, the persons, if any, who claim any interest in the lands hereinafter mentioned or in any one or more of such lands or to some interest therein make claim in person or in writing to the said lands or any of them or to some interest therein to W. T. Stace, Esq., Special Officer appointed under section 28 of "The Waste Lands Ordinances of 1897, 1899, 1900, and 1903," at his office at Colombo :

Such Special Officer, in pursuance of the powers vested in him by the said Ordinances, will declare by writing under his hand that the said lands, or such of them as to which no claim has been made, are the property of the Crown.

W. T. STACE,
Special Officer.

NOTE.—A claim to a right of way over the said lands or any of them is a claim to an interest in the land or lands.

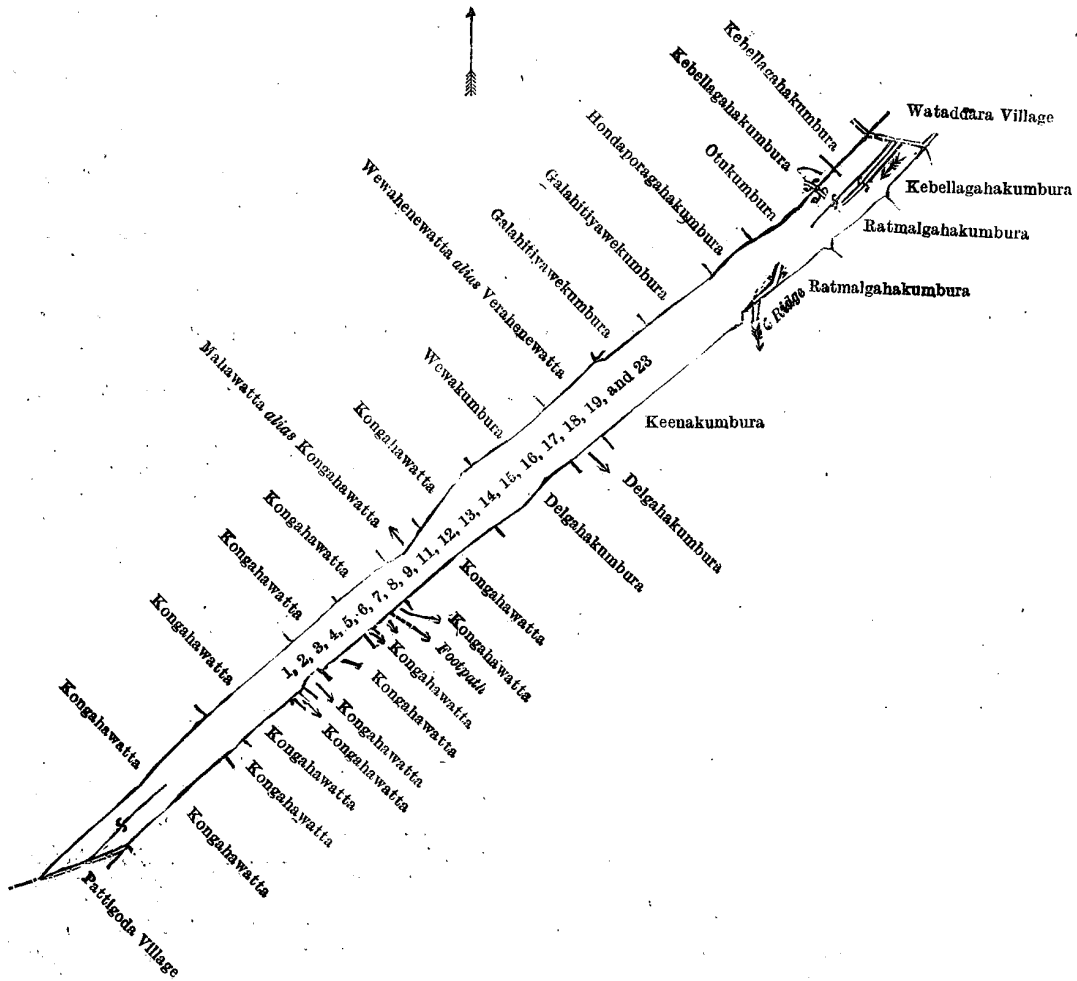
Description of the Lands referred to.

The following lots situated in the village of Paramulla, in the Meda pattuwa of the Siyane korale west of the Colombo District, in the Western Province, as described in the annexed diagram :—

Preliminary plan 16,133.

Lot.	Name of Land.	Extent, A. R. P.	Lot.	Name of Land.	Extent, A. R. P.
1 ..	Kongahawatta and Galahitiyawewita	9 1 9	12 ..	Keenakumbura	0 0 4.75
2 ..	Kongahawatta	0 0 0.46	13 ..	Do.	0 0 0.62
3 ..	Do.	0 0 5.12	14 ..	Do.	0 0 3.31
4 ..	Do.	0 0 0.31	15 ..	Delgahakumbura	0 0 5.37
5 ..	Do.	0 0 0.06	16 ..	Do.	0 0 1.75
6 ..	Do.	0 0 0.50	17 ..	Kongahawatta	0 0 8.87
7 ..	Do.	0 0 0.75	18 ..	Do.	0 0 1
8 ..	Wewakumbura	0 0 0.56	19 ..	Do.	0 0 0.21
9 ..	Do.	0 0 4	23 ..	Do.	0 0 0.09
11 ..	Kebellagahawita	0 0 7.25			
					9 2 13.98

and bounded as follows: on the north by Wewakumbura claimed by W. Abaram Appu and others, Wewahenewatta *alias* Verahenewatta claimed by K. Saradiel Appu, Galahitiyawekumbura claimed by John Singo, Galahitiyawekumbura claimed by Don Saradiel and others, Hondaporagahakumbura claimed by W. Kakulla and others, Otukumbura claimed by Sada, Kebellagahakumbura claimed by S. Pinti and others, Kebellagahakumbura claimed by S. Pinti, the village limit of Wataddara; on the east by Kebellagahakumbura, Ratmalgahakumbura claimed by S. Abaram Appu, Ratmalgahakumbura claimed by S. Karthelis Appu and others, a ridge, Keenakumbura claimed by D. Mathes Appu and others, Delgahakumbura claimed by S. Alisandiri Appu; on the south by Delgahakumbura claimed by S. Alisandiri Appu, Kongahawatta claimed by Alisandiri Appu, Kongahawatta claimed by W. Abaram Appu and another, a footpath, Kongahawatta claimed by V. John Singho, Kongahawatta claimed by V. Nonahami, Kongahawatta claimed by K. Siman Appu-hamy, Kongahawatta claimed by K. Appu Singho and others, Kongahawatta claimed by K. Rapiel Appu, Kongahawatta claimed by K. Podi Singho, Kongahawatta claimed by K. James Appu and others, the village limit of Pattigoda; on the west by Kongahawatta claimed by K. James Appu, Kongahawatta claimed by R. Don Hendrick, Kongahawatta claimed by V. Brumpy and others, Kongahawatta claimed by K. Pody Singho and others, Mahawatta *alias* Kongahawatta claimed by K. Baronchi Appu, Kongahawatta claimed by D. P. William Singho and another, Wewakumbura claimed by W. Abaram Appu and others.



Surveyor-General's Office,
Colombo, October 19, 1922.

Scale of 8 Chains to an Inch.

C. H. VINCE,
for Surveyor-General.

Colombo S. O. 1—1923.

Colombo Notice No. 8,249.

Notice under "The Waste Lands Ordinances of 1897, 1899, 1900, and 1903."

TAKE notice that unless within three months from January 19, 1923, the persons, if any, who claim any interest in the lands hereinafter mentioned or in any one or more of such lands or to some interest therein make claim in person or in writing to the said lands or any of them or to some interest therein to W. T. Stace, Esq., Special Officer appointed under section 28 of "The Waste Lands Ordinances of 1897, 1899, 1900, and 1903," at his office at Colombo:

Such Special Officer, in pursuance of the powers vested in him by the said Ordinances, will declare by writing under his hand that the said lands, or such of them as to which no claim has been made, are the property of the Crown.

W. T. STACE,
Special Officer.

NOTE.—A claim to a right of way over the said lands or any of them is a claim to an interest in the land or lands.

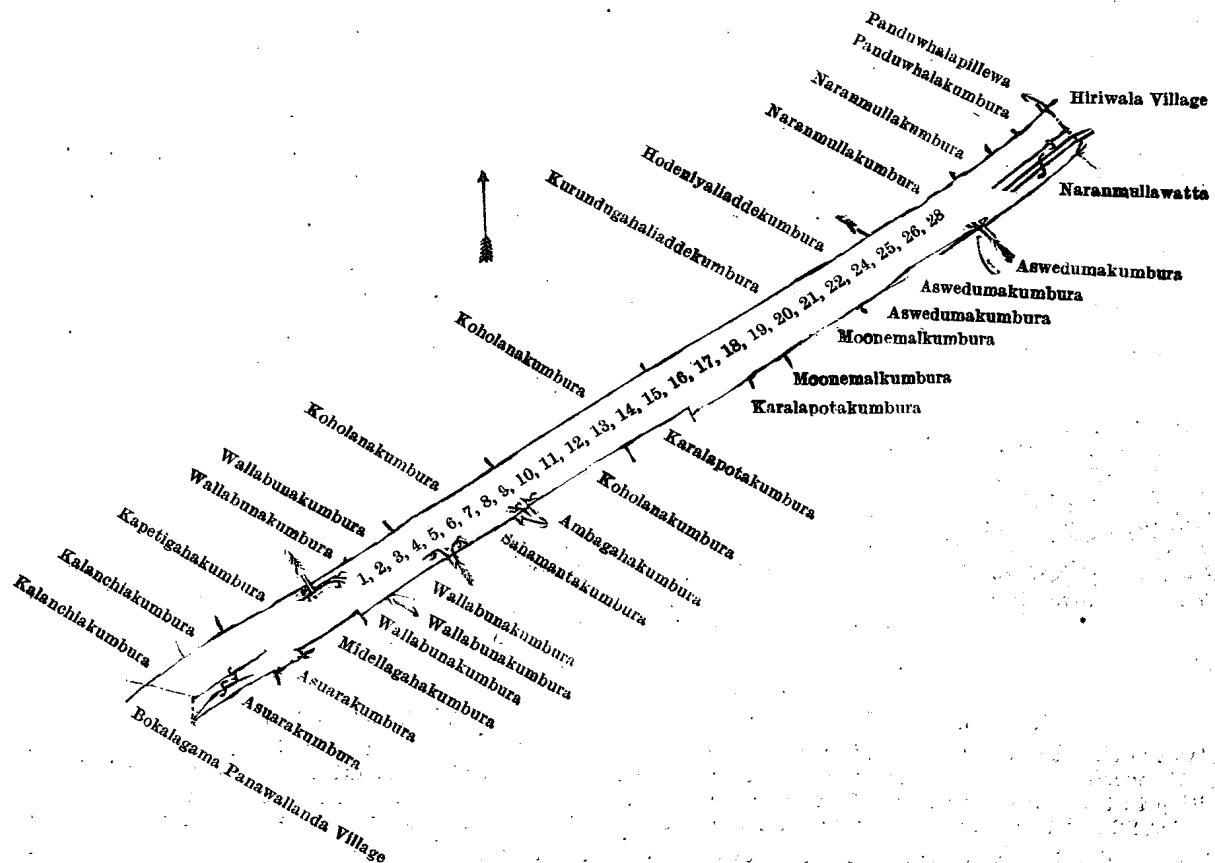
Description of the Lands referred to.

The following lots situated in the village of Bokalagama Ihalagama, in the Yatigaha pattuwa of the Hapitigam korale of the Negombo District, in the Western Province, as described in the annexed diagram :—

Preliminary plan 16,149.

Lot.	Name of Land.	Extent	A.	R.	P.	Lot.	Name of Land.	Extent	A.	R.	P.
1	Wallabunapillewa	..	8	2	2.25	15	Panduwhalakumbura	..	0	0	6.62
2	Kalanchiakumbura	..	0	0	0.87	16	Do.	..	0	0	6.25
3	Do.	..	0	0	1.25	17	Panduwhalapillewa	..	0	0	2.75
4	Kepitigahakumbura	..	0	0	6.37	18	Naranmullawatta	..	0	0	0.68
5	Do.	..	0	0	0.50	19	Do.	..	0	0	0.14
6	Do.	..	0	0	0.87	20	Do.	..	0	0	2
7	Wallabunakumbura	..	0	0	22.50	21	Do.	..	0	0	2.37
8	Koholanakumbura	..	0	0	25.75	22	Do.	..	0	0	1
9	Do.	..	0	1	29.37	24	Wallabunapillewa	..	0	0	5
10	Kurundugahaliaddekumbura	..	0	0	11.87	25	Koholanakumbura	..	0	0	0.78
11	Hodeniyaaddekumbura	..	0	0	2	26	Wallabunakumbura	..	0	0	2.87
12	Naranmullakumbura	..	0	0	7	28	Asuarakumbura	..	0	0	1.50
13	Do.	..	0	0	1.75						
14	Do.	..	0	0	0.93				9	2	25.24

and bounded as follows : on the north by Kurundugahaliaddekumbura claimed by L. Setua and another, Hodeniyaaddekumbura claimed by L. Setua, Naranmullakumbura claimed by L. Setua and another, Naranmullakumbura claimed by S. Romanis Silva, Panduwhalakumbura claimed by S. Raphiel Appuhamy, H. Buria, Panduwhalapillewa claimed by S. Rapiel Appuhamy, the village limit of Hiriwala ; on the east by the village limit of Hiriwala, Naranmullawatta claimed by D. J. Kulasekera, Asweddumakumbura claimed by M. Juwanis, Asweddumakumbura (encroachment by Ana Eyasu Lebbe) claimed by the Ceylon Government Railway, Asweddumakumbura claimed by M. Juwanis, Moone-malkumbura claimed by Liyanapedige Setua, Moonemalkumbura claimed by the Buddhist temple of Bohalagama, Ihalagama, Karalapatakumbura claimed by Dewapassapedige Surangane, Karalapotakumbura claimed by K. Vehun Appu and another ; on the south by Koholanakumbura claimed by Halawaralalage Allis Appu, Ambagahakumbura claimed by A. Sobana, Sahamantakumbura claimed by Wagapedige Bandia and others, Wallabunakumbura claimed by Marasingpedige Sobana and others, Wallabunakumbura claimed by M. Rana and others, Wallabunakumbura claimed by M. Sobana and others, Midellagahakumbura (encroachment by Hallowalaralalage Paulis Appu) claimed by the Ceylon Government Railway, Asuarakumbura claimed by H. Savaria, Asuarakumbura (encroachment by Handuakattiye Undiya) claimed by the Ceylon Government Railway, the village limit of Panawallanda ; on the west by Kalanchiyakumbura claimed by Marasingpedige Samaduwa and others, Kalanchiyakumbura (encroachment by Balasiripedige Jayatuwa) claimed by the Ceylon Government Railway, Kapitigahakumbura claimed by A. Gavaria Wallabunakumbura claimed by M. Sobana, Wallabunakumbura claimed by Marasingpedige Malluwa and others, Koholanakumbura claimed by L. Malluwa and others, Koholanakumbura claimed by L. H. Kakulla.



Surveyor-General Office,
Colombo, October 20, 1922.

Scale of 8 Chains to an Inch.

Colombo S. O. 2—1923.

C. H. VINCE,
for Surveyor-General.

Colombo Notice No. 8,250.

Notice under "The Waste Lands Ordinances of 1897, 1899, 1900, and 1903."

TAKE notice that unless within three months from January 19, 1923, the persons, if any, who claim any interest in the lands hereinafter mentioned or in any one or more of such lands or to some interest therein make claim in person or in writing to the said lands or any of them or to some interest therein to W. T. Stace, Esq., Special Officer appointed under section 28 of "The Waste Lands Ordinances of 1897, 1899, 1900, and 1903," at his office at Colombo :

Such Special Officer, in pursuance of the powers vested in him by the said Ordinances, will declare by writing under his hand that the said lands, or such of them as to which no claim has been made, are the property of the Crown.

W. T. STACE,
Special Officer,

NOTE.—A claim to a right of way over the said lands or any of them is a claim to an interest in the land or lands.

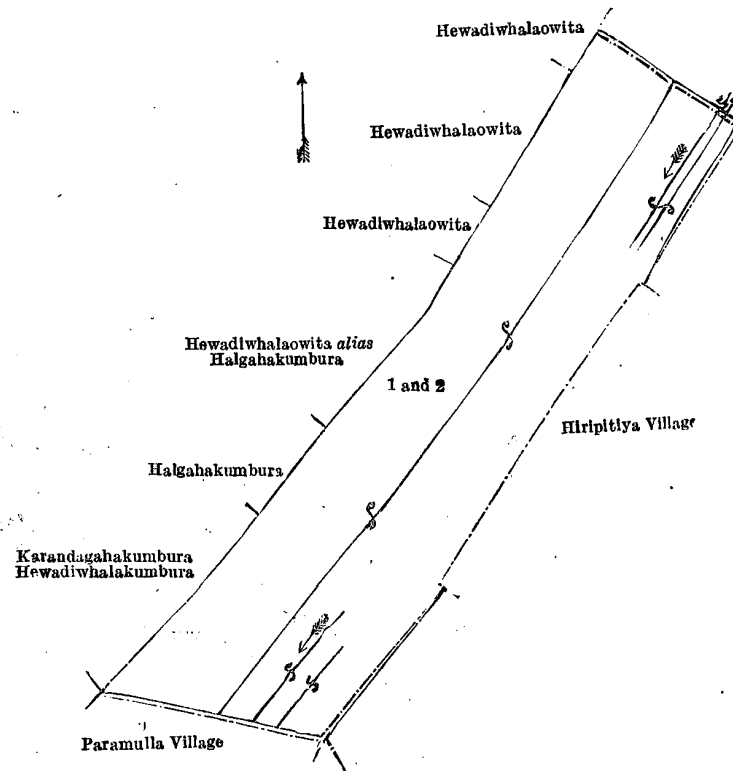
Description of the Lands referred to.

The following lots situated in the village of Wataddara, in the Meda pattuwa of the Siyane korale west of the Colombo District, in the Western Province, as described in the annexed diagram :—

Preliminary plan 16,134.

Lot.	Name of Land.	Extent, A. R. P.
1 ..	Hewadiwhalaowita	1 2 23
2 ..	Nebadagahakumbura	0 0 2.12
		1 2 25.12

and bounded/as follows : on the north by Hewadiwhala-owita *alias* Halgahakumbura claimed by M. Menika, Hewadiwhalaowita claimed by P. Sonda and another, Hewadiwhalaowita claimed by V. Saradia and others, the village limit of Hiripitiya ; on the east by the village limit of Hiripitiya ; on the south by the village limit of Hiripitiya, the village limit of Paramulla ; on the west by Karandagahakumbura, Hewadiwhalakumbura claimed by H. Podia and D. P. Wattuwa, Halgahakumbura claimed by John Singho, Hewadiwhalaowita *alias* Halgahakumbura claimed by M. Menika.



Surveyor-General's Office,
Colombo, November 25, 1922.

Scale of 2 Chains to an Inch.

C. H. VINCE,
for Surveyor-General.

Colombo S. O. 3—1923.

Colombo Notice No. 8,251.

Notice under "The Waste Lands Ordinances of 1897, 1899, 1900, and 1903."

TAKE notice that unless within three months from January 19, 1923, the persons, if any, who claim any interest in the lands hereinafter mentioned or in any one or more of such lands or to some interest therein make claim in person or in writing to the said lands or any of them or to some interest therein to W. T. Stace, Esq., Special Officer appointed under section 28 of "The Waste Lands Ordinances of 1897, 1899, 1900, and 1903," at his office at Colombo :

Such Special Officer, in pursuance of the powers vested in him by the said Ordinances, will declare by writing under his hand that the said lands, or such of them as to which no claim has been made, are the property of the Crown.

W. T. STACE,
Special Officer.

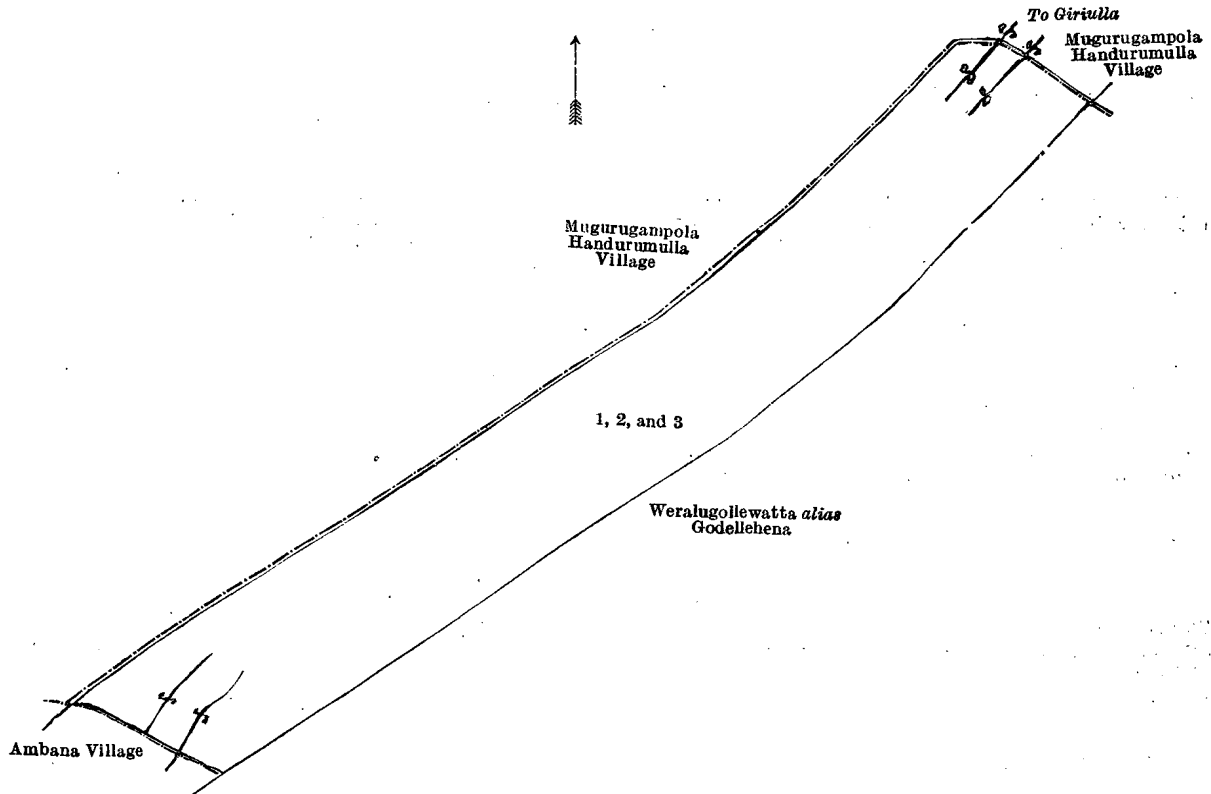
NOTE.—A claim to a right of way over the said lands or any of them is a claim to an interest in the land or lands.

Description of the Lands referred to.

The following lots situated in the village of Neligama, in the Udugaha pattuwa of the Hapitigam korale of the Negombo District, in the Western Province, as described in the annexed diagram :—

Preliminary plan 16,156.				Extent, A. R. P.		
Lot.	Name of Land.					
1 ..	Kahatagahakurunduowita	0	1 29·62
2 ..	Road	0	1 33·37
3 ..	Veralugollawatta <i>alias</i> Godellehena	0	3 18·87
					<u>1</u>	<u>3 1·86</u>

and bounded as follows: on the north by the village limit of Mugurugampola Handurumulla; on the east by Weralugollewatta *alias* Godellehena claimed by the heirs of Mr. Bandaranayake; on the south by Weralugollewatta *alias* Godellehena claimed by the heirs of Mr. Bandaranayake, the village limit of Ambana; on the west by the village limit of Mugurugampola Handurumulla.



Surveyor-General's Office,
Colombo, November 11, 1922.

Scale of 2 Chains to an Inch.
Colombo S. O. 4—1923.

C. H. VINCE,
for Surveyor-General.

Colombo Notice No. 8,252.

Notice under "The Waste Lands Ordinances of 1897, 1899, 1900, and 1903."

TAKE notice that unless within three months from January 19, 1923, the persons, if any, who claim any interest in the lands hereinafter mentioned or in any one or more of such lands or to some interest therein make claim in person or in writing to the said lands or any of them or to some interest therein to W. T. Stace, Esq., Special Officer appointed under section 28 of "The Waste Lands Ordinances of 1897, 1899, 1900, and 1903," at his office at Colombo:

Such Special Officer, in pursuance of the powers vested in him by the said Ordinances, will declare by writing under his hand that the said lands, or such of them as to which no claim has been made, are the property of the Crown.

W. T. STACE,
Special Officer.

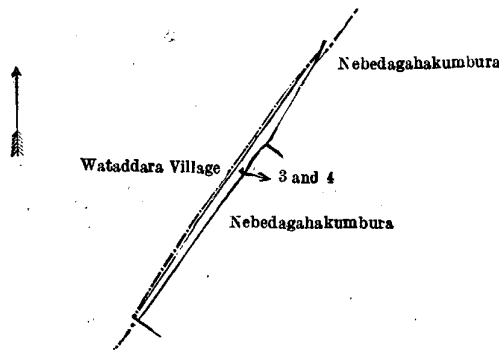
NOTE.—A claim to a right of way over the said lands or any of them is a claim to an interest in the land or lands.

Description of the Lands referred to.

The following lots situated in the village of Hiripitiya, in the Meda pattuwa of the Siyane korale west of the Colombo District, in the Western Province, as described in the annexed diagrams :—

I.—Preliminary plan 16,134.				Extent, A. R. P.		
Lot.	Name of Land.					
3 ..	Nebadagahakumbura	0	0 1·37
4 ..	Do.	0	0 3·12
					<u>0</u>	<u>0 4·49</u>

and bounded as follows : on the north by the village limit of Wataddara ; on the east by Nebadagahakumbura claimed by J. Samara and others, Nebadagahakumbura claimed by V. Pintua ; on the south by Nebadagahakumbura claimed by V. Pintua, the village limit of Wataddara ; on the west by the village limit of Wataddara.



Surveyor-General's Office,
Colombo, October 20, 1922.

Scale of 2 Chains to an Inch.

C. H. VINCE,
for Surveyor-General.

II.—Preliminary plan 16,134.

Lot.	Name of Land.
5	Hewadiwhalakumbura

Extent, A. R. P.
0 0 0·06

and bounded as follows : on the north by the village limit of Wataddara ; on the east by Hewadiwhalakumbura claimed by H. Podia ; on the south by the village limit of Paramulla ; on the west by the village limit of Wataddara.



Surveyor-General's Office,
Colombo, October 20, 1922.

Scale of 2 Chains to an Inch.

C. H. VINCE,
for Surveyor-General.

Colombo S. O. 5—1923.

Colombo Notice No. 8,253.

Notice under "The Waste Lands Ordinances of 1897, 1899, 1900, and 1903."

TAKE notice that unless within three months from January 19, 1923, the persons, if any, who claim any interest in the lands hereinafter mentioned or in any one or more of such lands or to some interest therein make claim in person or in writing to the said lands or any of them or to some interest therein to W. T. Stace, Esq., Special Officer appointed under section 28 of "The Waste Lands Ordinances of 1897, 1899, 1900, and 1903," at his office at Colombo :

Such Special Officer, in pursuance of the powers vested in him by the said Ordinances, will declare by writing under his hand that the said lands, or such of them as to which no claim has been made, are the property of the Crown.

W. T. STACE,
Special Officer.

NOTE.—A claim to a right of way over the said lands or any of them is a claim to an interest in the land or lands.

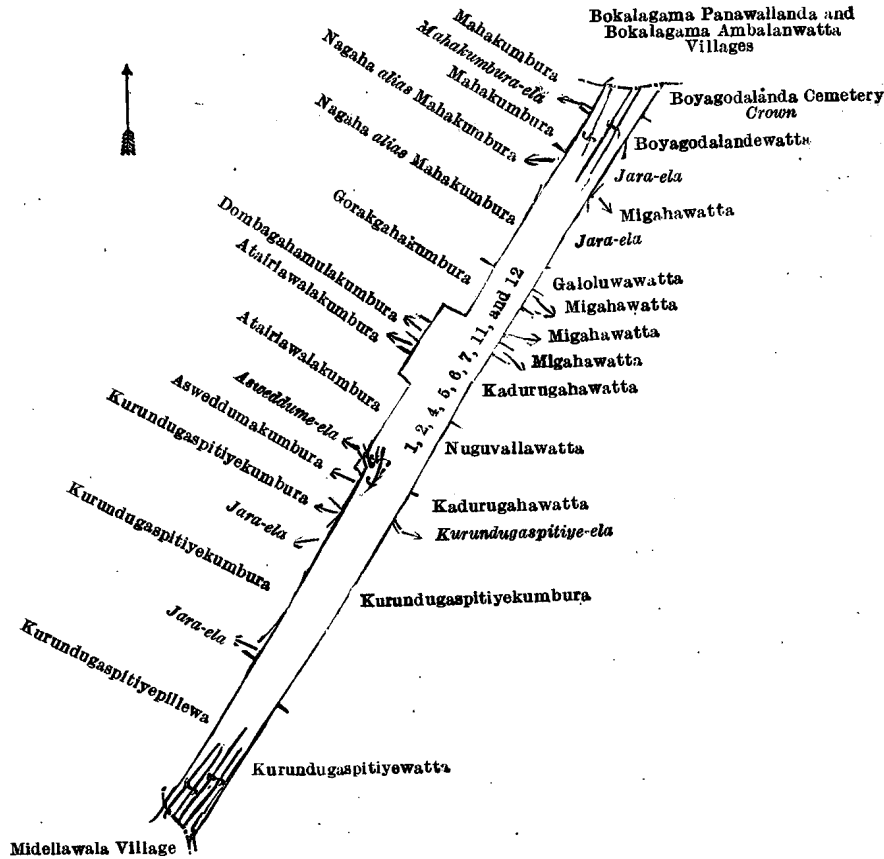
Description of the Lands referred to.

The following lots situated in the village of Randenipallewala, in the Yatigaha pattuwa of the Hapitigam korale of the Negombo District, in the Western Province, as described in the annexed diagram :—

Preliminary plan 16,146.

Lot.	Name of Land.	Extent, A. R. P.	Lot.	Name of Land.	Extent, A. R. P.
1	Kurundugaspitiyepillewa	.. 6 2 33·75	7	Gorakagahakumbura	.. 0 0 0·62
2	Kurundugaspitiyekumbura	.. 0 0 0·10	11	Kadurugahawatta	.. 0 0 7·25
4	Asweddumekumbura	.. 0 0 1·81	12	Kurundugaspitiyepillewa	.. 0 0 26·25
5	Atairiawalekumbura	.. 0 0 4·12			
6	Do.	.. 0 0 23·31			7 0 17·21

and bounded as follows : on the north by Gorakagahakumbura claimed by Mrs. J. P. Obeysekera, Nagaha *alias* Mahakumbura claimed by the heirs of Sinno Naide and others, Nagaha *alias* Mahakumbura (encroachment by A. Sinno Naide and others) claimed by the Ceylon Government Railway, Mahakumbura (encroachment by Warahenage Don Dias) claimed by the Ceylon Government Railway, the Mahakumbura-ela, Mahakumbura (encroachment by Mrs. J. P. Obeysekera) claimed by the Ceylon Government Railway, the village limits of Bokalagama, Panawallanda, and Bokalagama Ambalanwatta ; on the east by Boyagodalande (Crown cemetery), Boyagodalandewatta claimed by W. Jonis Perera, the Jara-ela, Migahawatta claimed by W. Jonis Perera and Amarasuriyage Samel Naide, the Jara-ela, Galoluwawatta claimed by Kodisingh Arachchige Don Saranelis, Police Vidane, Migahawatta claimed by W. Don Dias and others, Migahawatta claimed by K. Thelenisa and others, Migahawatta claimed by E. Bartin Singho ; on the south by Kadurugahawatta claimed by A. Lisohamy and others, Nuguwallawatta claimed by K. Don Saranelis and others, Kadurugahawatta claimed by D. P. Amarasekera, the Kurundugaspitiye-ela, Kurundugaspitiyekumbura claimed by Mrs. J. P. Obeysekera, Kurundugaspitiyewatta claimed by ditto, the village limit of Midellawala ; on the west by Kurundugaspitiyepillewa claimed by Mrs. J. P. Obeysekera, the Jara-ela, Kurundugaspitiyekumbura claimed by Mrs. J. P. Obeysekera, the Jara-ela, Kurundugaspitiyekumbura claimed by Mrs. J. P. Obeysekera, Asweddumakumbura (encroachment by Thelenisa and another) claimed by the Ceylon Government Railway, the Asweddume-ela, Atairiawalakumbura claimed by Thelenisa and another, Atairiawalakumbura claimed by K. Rana and another, Dombaghamulakumbura claimed by Sumangala Unnanse.



Surveyor-General's Office,
Colombo, October 19, 1922.

Scale of 8 Chains to an Inch.
Colombo S. O. 6—1923.

C. H. VINCE,
for Surveyor-General.

Colombo Notice No. 3,254.

Notice under "The Waste Lands Ordinances of 1897, 1899, 1900, and 1903."

TAKE notice that unless within three months from January 19, 1923, the persons, if any, who claim any interest in the lands hereinafter mentioned or in any one or more of such lands or to some interest therein make claim in person or in writing to the said lands or any of them or to some interest therein to W. T. Stace, Esq., Special Officer appointed under section 28 of "The Waste Lands Ordinances of 1897, 1899, 1900, and 1903," at his office at Colombo:

Such Special Officer, in pursuance of the powers vested in him by the said Ordinances, will declare by writing under his hand that the said lands, or such of them as to which no claim has been made, are the property of the Crown.

W. T. STACE,
Special Officer.

NOTE.—A claim to a right of way over the said lands or any of them is a claim to an interest in the land or lands.

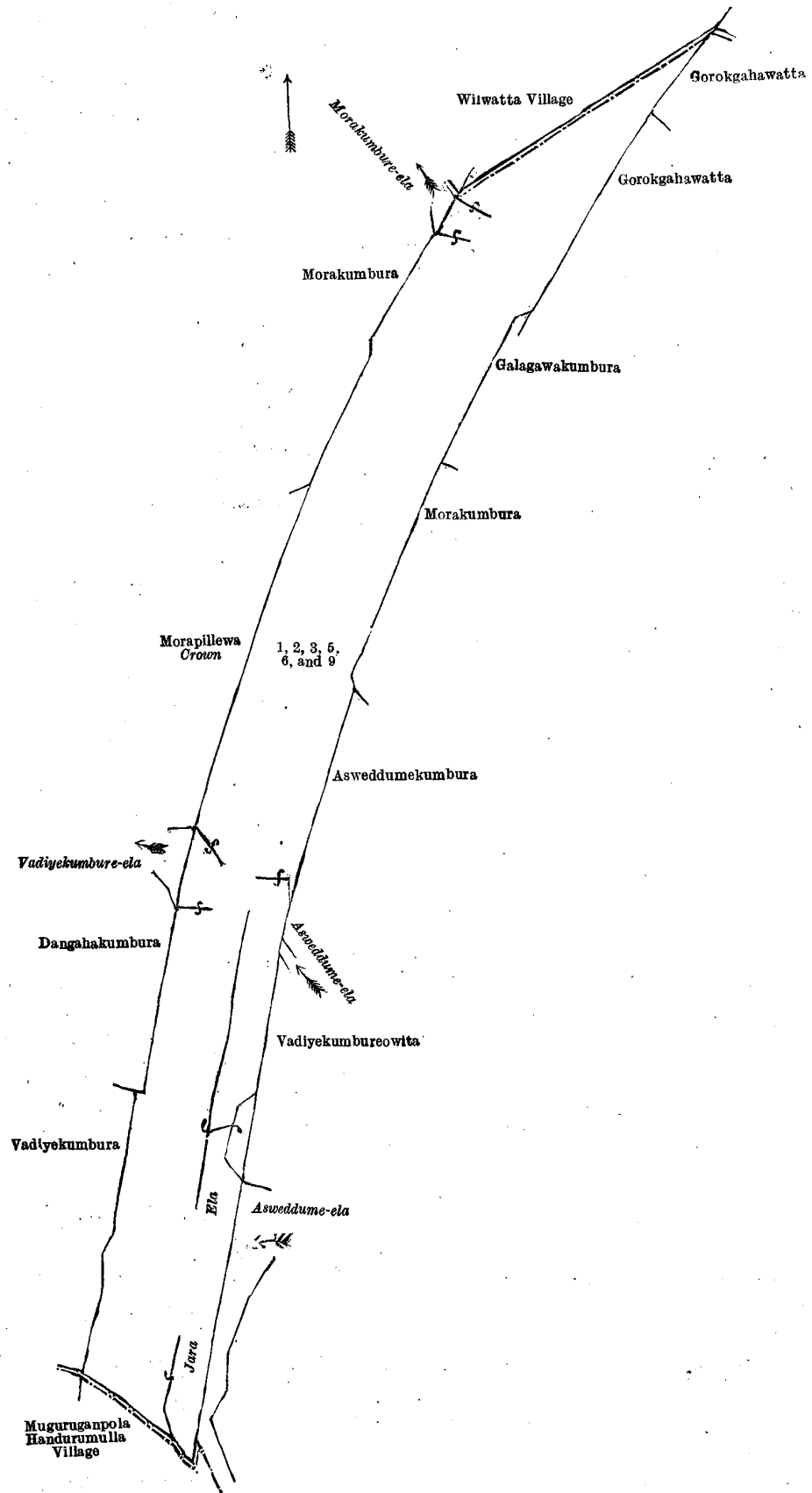
Description of the Lands referred to.

The following lots situated in the village of Tawalanpitiya, in the Udugaha pattuwa of the Hapitigam korale of the Negombo District, in the Western Province, as described in the annexed diagram:—

Preliminary plan 16,164.

Lot.	Name of Land.	Extent, A. R. P.	Lot.	Name of Land.	Extent, A. R. P.
1 ..	Morapillewa 2 1 28	6 ..	Morapillewa 0 0 0·87
2 ..	Wadiyepillewa 0 0 0·16	9 ..	Asweddumekumbura	.. 0 0 0·31
3 ..	Do. 0 0 2·31			
5 ..	Morakumbura 0 0 0·50			2 2 2·15

and bounded as follows: on the north by Morakumbura claimed by S. Babahamy and others, the Morakumbure-ela, the village limit of Wilwatta; on the east by Gorokgahawatta claimed by H. Don Christian Appuhamy, Gorokgahawatta claimed by S. Baba Appu and others, Galagawakumbura claimed by the Ceylon Government Railway, Morakumbura claimed by ditto, Asweddumakumbura claimed by E. Haramanis Appu, the Asweddume-ela, Vadiyekumbureowita claimed by D. P. Amarasekera, the Asweddume-ela; on the south by the Asweddume-ela, the village limit of Mugurugampola Handurumulla; on the west by Vadiyekumbura claimed by D. P. Amarasekera, Dangahakumbura claimed by Hewatilakapedige Rita and others, the Vadiyekumbura-ela, Morapillewa claimed by the Crown, Morakumbura claimed by S. Babahamy and others.



Surveyor-General's Office,
Colombo, November 15, 1922.

Scale of 2 Chains to an Inch.

C. H. VINCE,
for Surveyor-General

Colombo S. O. 7—1923.

Colombo Notice No. 8,255.

Notice under "The Waste Lands Ordinances of 1897, 1899, 1900, and 1903."

TAKE notice that unless within three months from January 19, 1923, the persons, if any, who claim any interest in the lands hereinafter mentioned or in any one or more of such lands or to some interest therein make claim in person or in writing to the said lands or any of them or to some interest therein to W. T. Stace, Esq., Special Officer appointed under section 28 of "The Waste Lands Ordinances of 1897, 1899, 1900, and 1903," at his office at Colombo:

Such Special Officer, in pursuance of the powers vested in him by the said Ordinances, will declare by writing under his hand that the said lands, or such of them as to which no claim has been made, are the property of the Crown.

W. T. STACE,
Special Officer.

NOTE.—A claim to a right of way over the said lands or any of them is a claim to an interest in the land or lands.

Description of the Lands referred to.

The following lots situated in the village of Botale Pahalagama, in the Udugaha pattuwa of the Hapitigam korale of the Negombo District, in the Western Province, as described in the annexed diagram:—

		Preliminary plan 16,169.			Extent, A. R. P.		
Lot.	Name of Land.				A.	R.	P.
16	Vadakaliyadda	1	2	8.25
17	Motawawatta	0	0	14.75
							1 2 23

and bounded as follows: on the north by the village limit of Pirisyala (the centre of railway line); on the east by village limit of Pirisyala (the centre of railway line); on the south by the village limit of Kinadeniya, Vadakaliyaddekumbura claimed by A. P. S. Siriwardena and others, Motawawatta claimed by Don Cornelius Appuhamy; on the west by Motawa cemetery claimed by the Crown, Motawawatta claimed by Don Cornelius Appuhamy, Wadakaliyaddeowita claimed by T. Sinchi Appu, the village limit of Pirisyala.

[For Diagram see page 48.]

Matale Notice No. 8,256.

Notice under "The Waste Lands Ordinances of 1897, 1899, 1900, and 1903."

TAKE notice that unless within three months from January 19, 1923, the persons, if any, who claim any interest in the lands hereinafter mentioned or in any one or more of such lands or to some interest therein make claim in person or in writing to the said lands or any of them or to some interest therein to H. C. Toller, Esq., Special Officer appointed under section 28 of "The Waste Lands Ordinances of 1897, 1899, 1900, and 1903," at his office at Colombo:

Such Special Officer, in pursuance of the powers vested in him by the said Ordinances, will declare by writing under his hand that the said lands, or such of them as to which no claim has been made, are the property of the Crown.

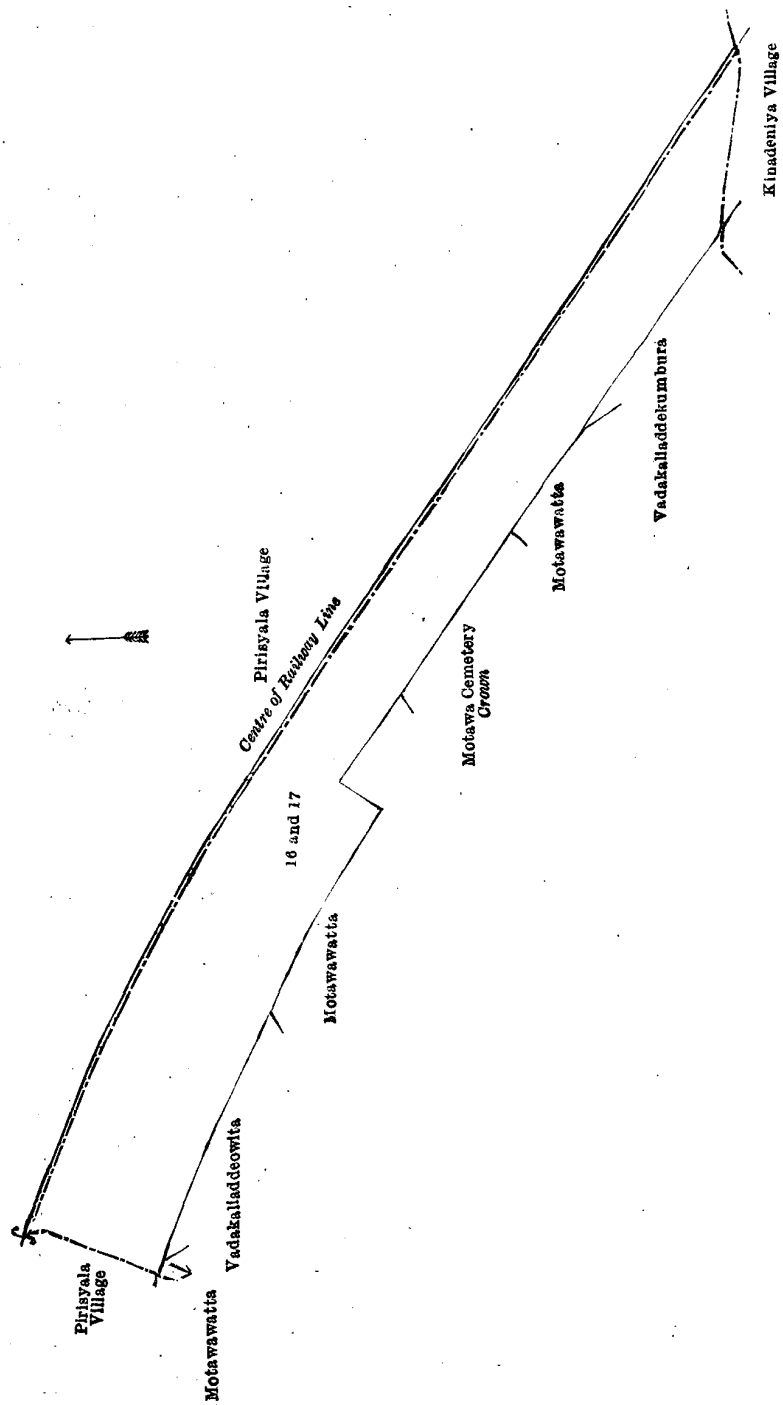
H. C. TOLLER,
Special Officer.

NOTE.—A claim to a right of way over the said lands or any of them is a claim to an interest in the land or lands.

Description of the Lands referred to.

The following lots situated in the village of Demada-oya, in the Udugoda Udasiya pattu of the Matale North division of the Matale District, in the Central Province, as described in the annexed diagram:—

		Block survey preliminary plan 35.					Extent, A. R. P.		
Lot.	Name of Land.				Lot.	Name of Land.			
1	Gansabhawa road (part of)	..	0	1 14	32	Gadumahena	..	4	3 1
2	Hapugahamulahena (reservation for road)	..	0	0 17	36	Kudumediamedahena	..	2	3 28
3	Hapugahamulahena	..	3	0 7	37	Kudumeriyamudunahena	..	3	1 14
5	Kudumedyahena (reservation for road)	..	0	1 9	38	Do.	..	4	2 23
6	Kudumediamedahena	..	2	1 32	39	Kudumeriyahena	..	1	1 25
7	Do.	..	1	1 14	40	Telumbugahamulahena	..	1	0 34
8	Kudumedyahena	..	7	3 11	43	Laulpolahena	..	1	3 1
9	Do.	..	0	2 18	44	Kongahamulahena	..	5	3 16
10	Do.	..	2	1 22	45	Galsiyambalagahamulahena	..	5	2 8
11	Etambagallandahena <i>alias</i> Wikaradeniyeamunehena	..	2	1 23	46	Galdewellahena	..	1	1 16
12	Muthetuapanguwahena	..	3	0 29	47	Pattiyahena	..	2	3 10
13	Do.	..	1	0 14	52	Moragollehena, Makulgahamulahena, Maragahamulahena, and Aliyawetichahena	..	12	0 39
14	Kudumediamedahena	..	1	1 25	53	Welikandamukalana	..	1	3 37
15	Do.	..	4	3 30	54	Karambakanattamedahena	..	0	1 7
16	Do.	..	2	1 14	59	Pattiyahenamukalana	..	0	2 11
18	Mudunahena	..	1	3 39	60	Kakerihena	..	1	0 6
19	Kudumeriyamudunehena	..	4	3 24	62	Ihalawelahena	..	3	1 15
20	Welikandamukalana	..	2	1 37	63	Kalugalamukalana	..	4	3 7
21	Vevallagollahena	..	3	1 29	64	Do.	..	4	3 11
25	Footpath (path to conform with reservation)	..	0	3 10	66	Mudunatayanahena	..	1	1 27
27	Godapitiya-ela	..	2	0 18	67	Totilagollahena	..	1	2 31
28	Kehelwattahena	..	4	1 30	67A	Do.	..	1	2 6
29	Gadumahena	..	3	1 23	68	Do.	..	0	1 5
30	Kalugollamukalana	..	19	1 24	70	Ihalawela-ela (dry stream)	..	0	1 33
31	Kongahamulahena	..	3	3 12	71	Ihalawelahena	..	0	1 2
					78	Lindaliyaddapillewa	..	0	3 26
					79	Medabitterapelapillewa	..	0	2 7



Scale of 2 Chains to an Inch.

Surveyor-General's Office,
Colombo, November 15, 1922.

C. H. VINCE,
for Surveyor-General.

Colombo S. O. 8—1923.

Lot.	Name of Land.	Extent, A. R. P.	Lot.	Name of Land.	Extent, A. R. P.
96	Footpath	0 0 21	171	Kalundakumburapillewa	0 0 20
101	Pita-ela (ela)	0 1 15	172	Kaludakumburahena	1 3 19
104	Pansalawatthena	2 1 11	173	Ambagahamulahena	2 2 34
105	Polgahakanattapillewa	0 2 31	174	Ambagahamulawattahena	0 0 36
106	Polgaskanattahena	0 2 39	175	Wedagedarawattahena	0 2 1
107	Dikgalapillewa	0 1 16	176	Siyambalagahamulawattahena	0 2 26
108	Hookiyanagalahena	3 1 4	178	Bogahamulapillewa	0 0 22
109	Footpath (path to conform with reservation)	0 1 19	179	Millagahamulahena	0 0 39
110	Mukalanahena (reservation for cemetery)	1 0 7	182	Lolugahamulahena	0 1 36
111	Mukalanahena	0 3 25	183	Galgodahena	0 1 19
112	Kakutu Ulpota-ela and Ammuna (ela and amuna)	0 2 22	184	Maragahamulahena	0 2 26
113	Ammunemukalana	0 2 15	185	Kosgahawalahena	1 0 21
115	Ammunahena and Kanachariyahena	4 1 37	186	Do. (reservation for oya)	0 3 19
116	Gansabhawa road	2 2 1	187	Ela	0 0 12
117	Ammunahena	1 3 11	188	Oyagawahena (reservation for oya)	0 2 21
118	Mudunahena	1 0 9	189	Oyagawahena	0 3 7
119	Niandagalahena	1 1 9	190	Do.	0 2 2
120	Do.	2 2 33	191	Do. (reservation for oya)	0 0 31
121	Mudunahena	0 3 34	192	Pita-ela	0 0 8
123	Gedarawelapillewa	0 2 39	194	Do.	0 0 9
124	Do.	0 3 0	195	Mala-ela	0 1 3
133	Handahena	2 2 11	196	Paragahakotuwahena	1 0 0
134	Geddigahamulahena	2 1 23	197	Lindawalahena	3 0 7
137	Boraluwahena	2 0 22	198	Ambagahamukalana, Kappuhena-mukalana, Weheragalamukalana, and Ambagahawelamukalana	110 3 0
138	Galgodahena	1 1 8	199	Kolongahamulahena	3 0 23
139	Lolugahamulahena	1 1 3	200	Do.	0 0 9
141	Pita-ela	0 0 2	201	Welikadahena	0 1 22
142	Do.	0 0 16	202	Do.	3 1 22
143	Gedarawelapillewa	0 0 20	203	Paragahamulahena	2 0 11
144	Do.	0 2 19	204	Puhulhena	1 1 34
149	Ditch	0 0 12	205	Welikadahenamukalana	1 3 36
150	Etambagahamulawatta	0 1 2	206	Kaddigahamulahena, Mudunahena, Ambagahamulahena, and Velangollahena	24 2 14
151	Talagodayawatta	0 2 1	207	Pahalavelangolla, Mudunahena	2 3 33
152	Ambagahamulawattahena	0 0 32	208	Pahalawelangollahena	4 3 39
153	Ambagahamulahena	0 1 22	209	Do. (reservation for oya)	4 3 35
154	Medahena	0 3 15	210	Ambokka-oya (part of)	1 3 0
155	Galaudadewalahena	1 0 7	211	Ambagahawelahena	0 2 7
156	Galwatatayanahena	1 1 12	212	Do.	0 2 1
157	Galpotahena	2 0 32	213	Nalanda-oya (part of)	6 0 22
159	Katukurundagahamulahena	0 2 13	214	Ambagahawalahena (reservation for oya)	0 3 33
160	Kalundakumburapillewa	0 1 18	215	Ambagahawalahena	1 0 36
161	Koketiwalapillewa	0 3 15	216	Velangollahena (reservation for oya)	1 0 33
162	Pita-ela	0 1 27	217	Do. (do.)	1 0 29
164	Do.	0 0 18	218	Paragahamulahena (do.)	0 3 14
167	Koketiwalapillewa	0 1 4			
168	Ammunahena	2 0 6			
169	Bulugahamulahena	2 0 4			
170	Koketiwalahena	1 1 27			
					397 0 31

and bounded as follows : on the north by the village limit of Melpitiya (part of Gansabhawa road to Nalanda) ; on the east by the boundary of Wagapanaha Udasiya pattu (the village limits of Melpitiya and Nalanda) ; on the south by part of Nalanda-oya (the village limit of Walmoruwa) ; on the west by part of Ambokka-oya (the village limit of Kirioruwa), the boundary of the Udugoda Pallesiya pattu (the village limits of Porokaragama and Alutgama).

NOTE.—The following lots lying within the above-mentioned boundaries are excluded from this notice, and their aggregate acreage of 90 acres 2 roods and 39 perches is not included in the acreage of 397 acres and 31 perches given above :—

Block survey preliminary plan 35.

Lot.	Name of Land.	Extent, A. R. P.	Lot.	Name of Land.	Extent, A. R. P.
4	Mala-ela (dry stream)	0 0 26	B 58	Egodawattahena	2 2 23
17	Kudumeriyamudunahena	2 3 4	B 61	Pihimbiyagahamulahena	2 1 4
A 22	Kudumeriyamedahena	1 3 29	B 69	Ihalawelawatta	0 0 6
A 23	Do.	1 3 6	B 72	Do.	0 0 21
A 24	Do.	1 2 24	B 73	Ihalawelapillewa	0 3 6
A 26	Do.	0 3 13	B 74	Dikgahawelapillewa	0 0 23
A 34	Kalugahamulahena	1 0 21	B 75	Do.	0 0 20
A 35	Do.	1 1 34	B 76	Polgaskanattapillewa	0 0 21
B 41	Ambagahalandaunapanduragawahena	1 1 34	B 77	Pita-ela	0 0 4
B 33	Boonvelahena	2 1 17	B 80	Egodawatta	0 3 37
B 42	Talahena	2 0 6	B 81	Pita-ela	0 0 7
B 48	Ambagaslandahena	1 3 7	B 82	Ihalawela, Wipela, Lindeliyadda, Talgahamalakumbura, Meda-bitterapelakumbura	7 0 20
B 49	Karambakanattawatta (T. P. 335,520)	0 2 15	B 83	Aswedduwawatta	0 2 30
B 50	Karambakanattahena	0 2 33	B 84	Karambakanattawatta	0 3 21
B 51	Katalagalagahamulahena	2 0 30	B 85	Karambakanattahena	0 1 4
B 55	Karambakanattahena	1 1 15	B 86	Dunumadalagahamulawatta	0 1 9
B 56	Karambakanattawatta	1 1 16	B 87	Karambakanattahena	0 1 25
B 57	Aswadumwawatta	0 1 0	B 88	Dunumadalagahahena	0 1 4

Lot.	Name of Land.	Extent, A. R. P.	Lot.	Name of Land.	Extent, A. R. P.
B 89	Nethawattahena	0 3 14	B 136	Boraluwahenawatta (T. P. 339,925)	0 0 25
B 90	Dambagahamulawattahena (T. P. 334,093)	0 2 29	B 140	Udagedarawattayaya	3 3 33
B 91	Dadakirillagahamulawatta	0 3 14	B 145	Paluwatta	1 0 27
B 92	Dadakirillagahamulahena	0 3 13	B 146	Belingahamulawatta	0 3 22
B 93	Ihalawatta	0 1 17	B 146½	Gedarawelapillewa	0 0 13
B 94	Kahatagahamulawatta	0 1 37	B 147	Siyambalagahamulawatta	0 1 13
B 95	Do.	8 2 32	B 148	Do.	0 1 5
B 97	Pallekotuwa	0 2 16	B 177	Do. (threshing-floor)	0 0 18
B 98	Viharegala	0 2 37	B 180	Millagahamulawatta	0 1 12
B 99	Demada-oya Dagoba	0 0 8	B 181	Do.	0 1 33
B 100	Pansalawatta	0 2 32	B 193	Edandegawekumbura, Lindawelakumbura, Paragahakotuwekumbura	8 2 16
B 102	Gedarawelawatta	0 0 11	C 114	Koketi yawelapillewa	0 0 27
B 103	Do.	0 0 14	C 163	Koketi yawalalukumbura, Kalundakumbura	2 2 11
B 125	Gedarawalakumbura	3 0 1	C 165	Koketi yawalapillewa	0 0 17
B 126	Dewalagawawatta	0 0 17	C 166	Do.	0 0 19
B 127	Udagedarawattayaya	3 2 10	65	Mankadullahena	1 3 31
B 128	Arambawatta	0 2 8	122	Welliyaddahena	1 1 23
B 129	Ambagahamulawatta	0 0 12	158	Katukurundagahamulahena	0 1 31
B 130	Do.	0 1 3			
B 131	Ambagahamulawatta	0 1 14			
B 132	Handahenawatta	0 1 34			
B 135	Geddigahamulahena (T. P. 336,548)	1 0 35			
					90 2 39

[For Diagram see page 51.]

Anuradhapura Notice No. 8,257.

Notice under "The Waste Lands Ordinances of 1897, 1899, 1900, and 1903."

TAKE notice that unless within three months from January 19, 1923, the persons, if any, who claim any interest in the lands hereinafter mentioned or in any one or more of such lands or to some interest therein make claim in person or in writing to the said lands or any of them or to some interest therein to H. C. Toller, Special Officer appointed under section 28 of "The Waste Lands Ordinances of 1897, 1899, 1900, and 1903," at his office at Colombo :

Such Special Officer, in pursuance of the powers vested in him by the said Ordinances, will declare by writing under his hand that the said lands, or such of them as to which no claim has been made, are the property of the Crown.

H. C. TOLLER,
Special Officer.

NOTE.—A claim to a right of way over the said lands or any of them is a claim to an interest in the land or lands.

Description of the Lands referred to.

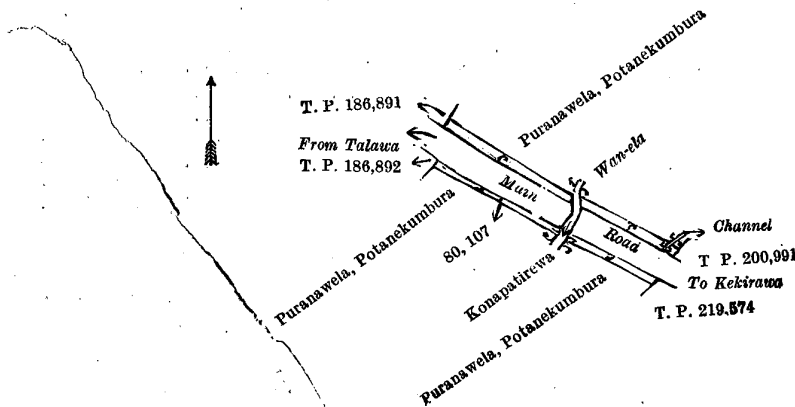
The following lots situated in the village of Konapatirewa, in the Ihala Kalagam tulana of the Kalagam korale north of the Kalagam palata, in the North-Central Province, as described in the annexed diagrams :—

I.—Block survey preliminary plan 826.

Lot.	Name of Land.	Extent, A. R. P.
80	Potanekumbura (road reservation)	0 0 17
107	Do. (do.)	0 0 13

(Exclusive of the main road and ela passing through the land.) 0 0 30

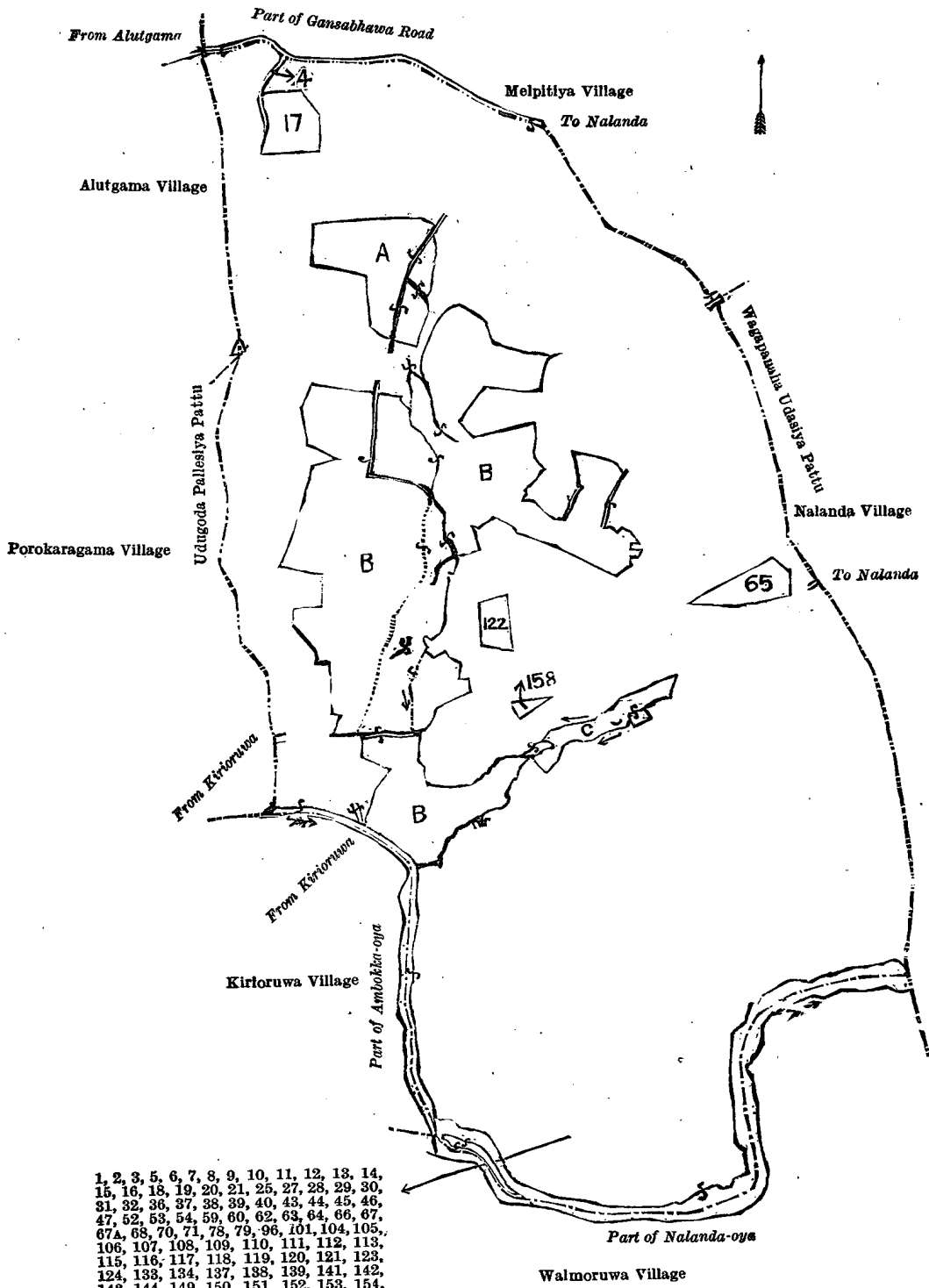
and bounded as follows : on the north by T. P. 186,891, Puranawelapotanekumbura claimed by Punchiralage Kapurala, Vel-Vidane and others ; on the east by Puranawelapotanekumbura claimed by Punchiralage Kapurala, Vel-Vidane and others, T. P. 200,991, the main road from Kekirawa to Talawa, T. P. 219,574 ; on the south by Puranawelapotanekumbura claimed by Kandappuge Kirihamy and others ; on the west by Puranawelapotanekumbura claimed by Kandappuge Kirihamy and others, T. P. 186,892, the main road from Talawa to Kekirawa.



Surveyor-General's Office,
Colombo, August 28, 1922.

Scale of 4 Chains to an Inch.

C. H. VINCE,
for Surveyor-General.



Scale of 16 Chains to an Inch.

Surveyor-General's Office,
Colombo, October 17, 1922.

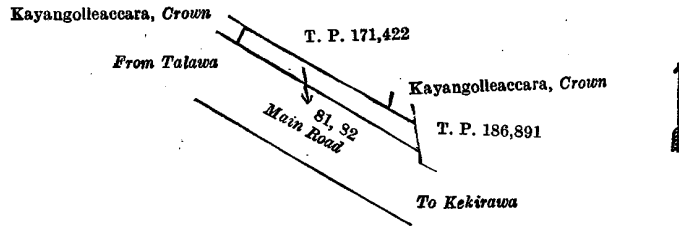
Matale S. O. 1—1923.

A. J. WICKWAR,
for Surveyor-General.

II.—Block survey preliminary plan 826.

Lot.	Name of Land.	Extent, A. R. P.
81 ..	Kayangolle-accara ..	0 0 3
82 ..	Do. ..	0 0 4
		0 0 7

and bounded as follows : on the north by T. P. 171,422, Kayangolle-accara belonging to the Crown ; on the east by T. P. 186,891 ; on the south by the main road from Kekirawa to Talawa ; on the west by the road from Kekirawa to Talawa, Kayangolle-accara belonging to the Crown.



Surveyor-General's Office,
Colombo, August 28, 1922.

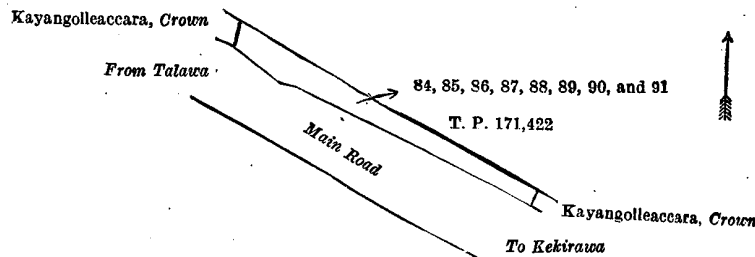
Scale of 2 Chains to an Inch.

C. H. VINCE,
for Surveyor-General.

III.—Block survey preliminary plan 826.

Lot.	Name of Land.	Extent, A. R. P.	Lot.	Name of Land.	Extent, A. R. P.
84 ..	Kayangolle-accara ..	0 0 1	89 ..	Kayangolle-accara ..	0 0 3
85 ..	Do. ..	0 0 2	90 ..	Do. ..	0 0 3
86 ..	Do. ..	0 0 1	91 ..	Do. ..	0 0 2
87 ..	Do. ..	0 0 2			0 0 15
88 ..	Do. ..	0 0 1			

and bounded as follows : on the north by T. P. 171,422 ; on the east by T. P. 171,422, Kayangolle-accara belonging to the Crown ; on the south by the main road from Kekirawa to Talawa ; on the west by the main road from Kekirawa to Talawa, Kayangolle-accara belonging to the Crown.



Surveyor-General's Office,
Colombo, August 28, 1922.

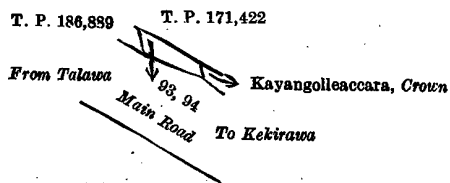
Scale of 2 Chains to an Inch.

C. H. VINCE,
for Surveyor-General.

IV.—Block survey preliminary plan 826.

Lot.	Name of Land.	Extent, A. R. P.
93 ..	Kayangolle-accara ..	0 0 2
94 ..	Do. ..	0 0 1
		0 0 3

and bounded as follows : on the north by T. P. 171,422 ; on the east by T. P. 171,422, Kayangolle-accara belonging to the Crown ; on the south by the main road from Kekirawa to Talawa ; on the west by the main road from Kekirawa to Talawa, T. P. 186,899.



Surveyor-General's Office,
Colombo, August 28, 1922.

Scale of 2 Chains to an Inch.

C. H. VINCE,
for Surveyor-General.

Kurunegala Notice No. 8,258.

Notice under "The Waste Lands Ordinances of 1897, 1899, 1900, and 1903."

TAKE notice that unless within three months from January 19, 1923, the persons, if any, who claim any interest in the lands hereinafter mentioned or in any one or more of such lands or to some interest therein make claim in person or in writing to the said lands or any of them or to some interest therein to W. T. Stace, Esq., Special Officer appointed under section 28 of "The Waste Lands Ordinances of 1897, 1899, 1900, and 1903," at his office at Colombo :

Such Special Officer, in pursuance of the powers vested in him by the said Ordinances, will declare by writing under his hand that the said lands, or such of them as to which no claim has been made, are the property of the Crown.

W. T. STACE,
Special Officer.

NOTE.—A claim to a right of way over the said lands or any of them is a claim to an interest in the land or lands.

Description of the Lands referred to.

The following lots situated in the village of Atawarala, in the Pahalawisideke korale of the Wannu hatpattu of the Kurunegala District, in the North-Western Province, as described in the annexed diagrams :—

I.—Block survey preliminary plan 1,844.

Lot.	Name of Land.	Extent, A. R. P.	Lot.	Name of Land.	Extent, A. R. P.
40A ..	Kongahamulakumburuyaya	.. 0 0 4	49G ..	Hikgahamulawatta	.. 0 0 3·5
49 ..	Main road	.. 1 2 36	49H ..	Do.	.. 0 0 6
49A ..	Wewaegodayayehena, &c. (road reservation)	.. 2 0 20	49I ..	Do.	.. 0 0 9
49B ..	Wanagawawatta	.. 0 0 3·5	49J ..	Kongahamulahena	.. 0 0 1 13
49C ..	Kohombagahayayehena, &c. (road reservation)	.. 0 0 3·5	49K ..	Kosgahamulawatta	.. 0 0 5
49D ..	Kadurugahawatta	.. 0 0 13	49L ..	Ambagahamulahena	.. 0 0 0·5
49E ..	Kohombagahayayehena, &c. (road reservation)	.. 0 0 8·5	49M ..	Gambirigahamulawatta	.. 0 0 7·5
49F ..	Kadurugahawatta	.. 0 0 7	49N ..	Do.	.. 0 0 12
			49O ..	Dangahapitiyehena, &c.	.. 0 2 19
					5 1 11

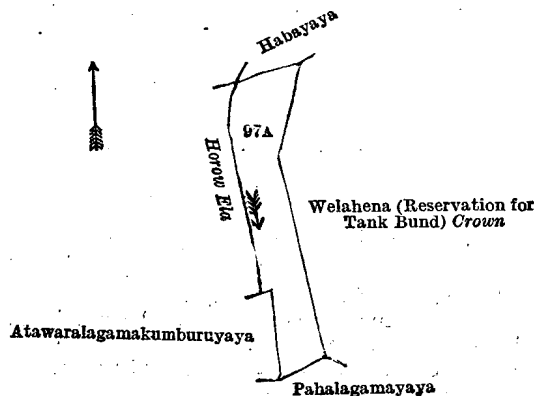
and bounded as follows : on the north by Wewaegodayayehena claimed by Kiripela Vidanelagedera Pini Nachchire and others, Wanagawatta claimed by Chena Sana Abdul Cader, Atawaralawewa (tank and bund) belonging to the Crown, a bund, Horowelagawahenewatta (private), Kosgahamulawatta (private), Kongahamulakumburewatta claimed by Sepala Kankanamlagedera Kiri Natchire, Kongahamulakumburuyaya claimed by ditto and others, Atawaralagammedda (private), Ambagahamulawatta (private), a Gansabhawa road and reservation, Gambirigahamulawatta sold by the Crown (T. P. 350,686), Munamalgaspitiyeyaya claimed by the villagers of Atawarala Munamalgaspitiya (private), Munamalgaspitiyokumbura claimed by Balagolagedera Pulunguwa and others, Munamalgaspitiyehena claimed by ditto, Pulunguwa, a cemetery road and reservation, Munamalgaspitiyehenyaya claimed by Kiripala Vidanelagedera Kiripala, Vidane and others ; on the east by the village limit of Digane ; on the south by Dangaspitiyeyaya claimed by the villagers of Atawarala, an ela, Dangaspitiyeyaya claimed by the villagers of Atawarala, Gambirigahamulawatta sold by the Crown (T. P. 350,661), Atawaralagamakumbura claimed by the villagers of Atawaralagosgahamulawatta sold by the Crown (T. P. 350,682), Hikgahamulawatta sold by the Crown (T. P. 350,685), a channel reservation belonging to the Crown, Kadurugahawatta sold by the Crown (T. P. 350,687), Kadurugahayaya claimed by Muna Ana Abdul Raman and others, Kadurugahawatta claimed by ditto, Dematalandeyaya claimed by the villagers of Atawarala ; on the west by the village limit of Katuwana.

[For Diagram see page 54.]

II.—Block survey preliminary plan 1,844.

Lot.	Name of Land.	Extent, A. R. P.
97A ..	Lunuwaranagahamulahena	.. 0 2 17

(nd bounded as follows : on the north by Habayaya claimed by the villagers of Atawarala ; on the east by Welahena reservation for tank bund) belonging to the Crown ; on the south by Pahalagamayaya claimed by the villagers of Atawarala ; on the west by Atawaralagamakumburuyaya claimed by the villagers of Atawarala, the Horow-ela.

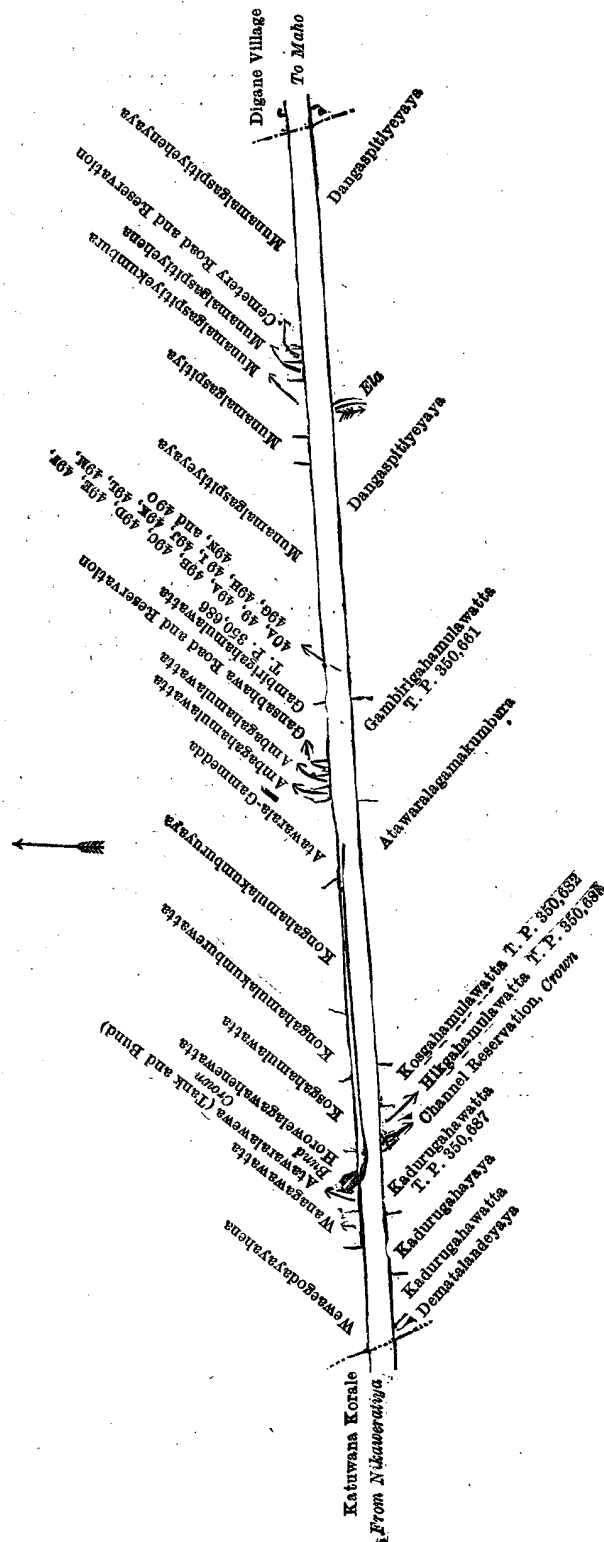


Surveyor-General's Office,
Colombo, September 29, 1922.

Scale of 4 Chains to an Inch.

Kurunegala S. O. 1—1923.

C. H. VINCE,
for Surveyor-General.



Surveyor-General's Office,
Colombo, September 29, 1922.

Scale of 8 Chains to an Inch.

C. H. VINCE,
for Surveyor-General.

Kegalla Notice No. 8,259.

Notice under "The Waste Lands Ordinances of 1897, 1899, 1900, and 1903."

TAKE notice that unless within three months from January 19, 1923, the persons, if any, who claim any interest in the lands hereinafter mentioned or in any one or more of such lands or to some interest therein appear before the Assistant Government Agent of the Kegalla District of the Province of Sabaragamuwa, at his office at Kegalla, and make claim in person or in writing to the said lands or any of them or to some interest therein:

Such Assistant Government Agent, in pursuance of the powers in him vested by the said Ordinances, will declare by writing under his hand that the said lands, or such of them as to which no claim has been made, are the property of the Crown.

G. S. WODEMAN,
Assistant Government Agent.

NOTE.—A claim to a right of way over the said lands or any of them is a claim to an interest in the land or lands.

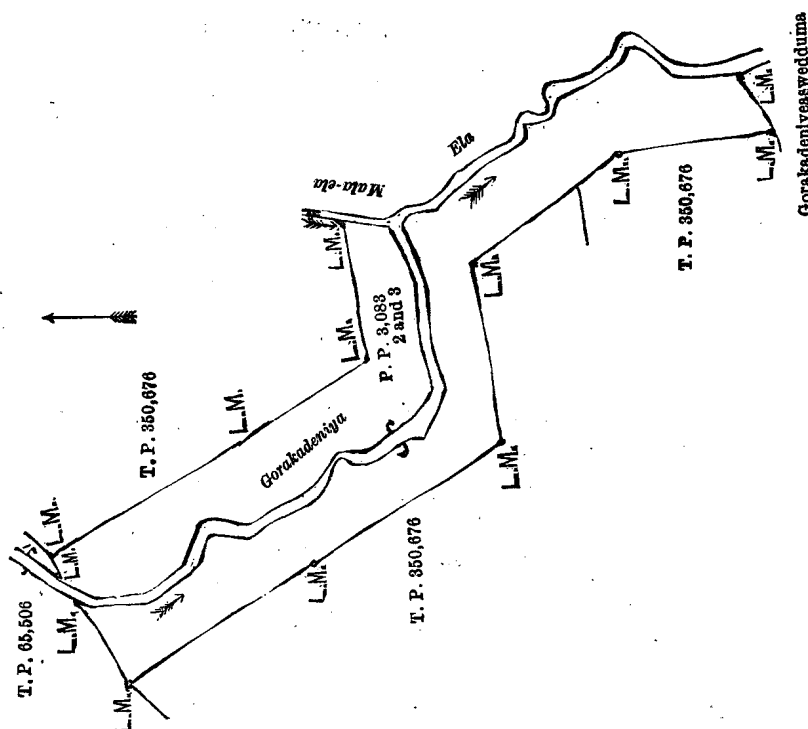
Description of the Lands referred to.

The following lots situated in the village of Holombuwa, in Kandupita pattu north of Beligal korale, in the Kegalla District of the Province of Sabaragamuwa, as described in the annexed diagram :—

Preliminary plan 3,083.

Lot.	Name of Land.	Extent, A. R. P.
2 ..	Gorakadeniyamukalana (reservation along the Gorakadeniya-ela)	1 2 16
3 ..	Do. ..	2 2 22
		4 0 38

and bounded as follows : on the north by title plan No. 65,506 ; on the east by title plan No. 350,676, Mala-ela and Gorakadeniye-ela ; on the south by Gorakadeniyaswedduma claimed by K. Kiri Banda and others ; on the west by title plan No. 350,676.



Surveyor-General's Office,
Colombo, October 12, 1922.

Scale of 4 Chains to an Inch.

C. R. LUNDIE,
for Surveyor-General.

Kegalla Notice No. 8,260.**Notice under "The Waste Lands Ordinances of 1897, 1899, 1900, and 1903."**

TAKE notice that unless within three months from January 19, 1923, the persons, if any, who claim any interest in the lands hereinafter mentioned or in any one or more of such lands or to some interest therein appear before the Assistant Government Agent of the Kegalla District of the Province of Sabaragamuwa, at his office at Kegalla, and make claim in person or in writing to the said lands or any of them or to some interest therein :

Such Assistant Government Agent, in pursuance of the powers in him vested by the said Ordinances, will declare by writing under his hand that the said lands, or such of them as to which no claim has been made, are the property of the Crown.

G. S. WODEMAN,
Assistant Government Agent.

NOTE.—A claim to a right of way over the said lands or any of them is a claim to an interest in the land or lands.

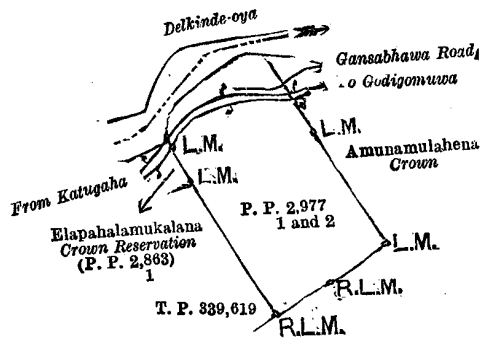
Description of the Lands referred to.

The following lots situated in the village of Godigomuwa, in Tunpalata pattu west of Paranakuru korale, in the Kegalla District of the Province of Sabaragamuwa, as described in the annexed diagrams :—

I.—Preliminary plan 2,977.

Lot.	Name of Land.	Extent, A. R. P.
1 ..	Amunahenamukalana	1 0 6
2 ..	Do. (reservation for Delkinde-oya and Gansabhawa road)	0 1 9
		1 1 15

and bounded as follows : on the north by Delkinde-oya ; on the east and south by Amunamulahena claimed by the Crown ; on the west by title plan No. 339,619 and Elpahalamukalana, Crown reservation (P. P. 2,863/1).



Surveyor-General's Office,
Colombo, September 19, 1922.

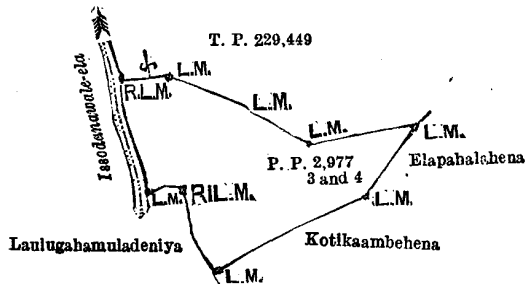
Scale of 4 Chains to an Inch.

C. R. LUNDIE,
for Surveyor-General.

II.—Preliminary plan 2,977.

Lot.	Name of Land.	Extent, A. R. P.
3 ..	Detapewaelapahalanugemulahena ..	1 0 8
4 ..	Do. (reservation for Issodanawale-ela)	0 0 35
		1 1 3

and bounded as follows : on the north by title plan No. 229,449 ; on the east by Elapahalahena claimed by S. P. Kirihatana and others ; on the south by Kotika-ambehena claimed by S. P. Samara and others ; on the west by Laulugahamuladeniya claimed by Kiridurayalage Sarana and others and Issodanawale-ela.



Surveyor-General's Office,
Colombo, September 19, 1922.

Scale of 4 Chains to an Inch.

C. R. LUNDIE,
for Surveyor-General.

FINAL ORDERS.

Kandy S. O. No. 23.

Order under Section 2 of "The Waste Lands Ordinances of 1897, 1899, 1900, and 1903," declaring Land to be Crown Property.

In the matter of the lands commonly called or known as Moragollehenyaya (railway reserve), railway line (exclusive of the Karandagolle-ela passing through the land), &c., situate in the village of Balane, in the Kandupalata korale of the Yatinuwara division of the Kandy District, in the Central Province, and of "The Waste Lands Ordinances of 1897, 1899, 1900, and 1903."

THE notice required by section 1 of "The Waste Lands Ordinances of 1897, 1899, 1900, and 1903," having been duly published in manner prescribed by that section in respect of the above-named lands (*vide* Notice No. 7,316), and no claim having been made to the said lands or to any interest therein within the period of three months from the date specified in the said notice, I, Harry Chambers Toller, Special Officer appointed under section 28 of the said Ordinances, under and by virtue of the powers vested in me in that behalf by section 2 of the said Ordinances, do hereby on this 3rd day of August, 1922, order and declare that the said lands, as more fully described herein below, situate in the village of Balane, in the Kandupalata korale of the Yatinuwara division of the Kandy District, in the Central Province, and shown as lots 17C, 73A, 73B, 22D, 32O, 32Q, 32Z, 32AM, 32AX, 32BF, 32BI, 64, 64A, 68, 69, 72A, 72B, 16, 17A, 17B, 20, 66, 4, 9, 10, 25, 26, 31, 41, 42, 46, 50, 53, 56, 57, 58, 61, 63, 70, and 74 in block survey preliminary plan 27 and in the annexed diagrams, and containing in extent 27 acres 2 roods and 2 perches, are the property of the Crown.

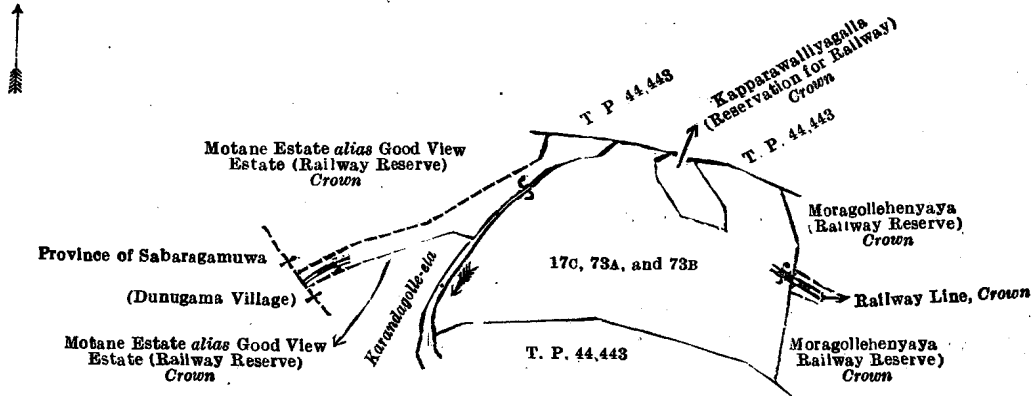
Description of the Lands referred to.

The following lots situated in the village of Balane, in the Kandupalata korale of the Yatinuwara division of the Kandy District, in the Central Province, as described in the annexed diagrams :—

I.—Block survey preliminary plan 27.

Lot.	Name of Land.	Extent, A. R. P.
17C ..	Moragollehenyaya (railway reserve)	1 3 4
73A ..	Railway line	0 2 10
73B ..	Do.	0 0 37
	(Exclusive of the Karandagolle-ela passing through the land.)	2 2 11

and bounded as follows : on the north by Motane estate *alias* Good View estate (railway reserve) to be declared the property of the Crown under the Waste Lands Ordinances, T. P. 44,443, Kappara-walliyagalla (reservation for railway) to be declared the property of the Crown under the Waste Lands Ordinances, T. P. 44,443 ; on the east by Moragollehenyaya (railway reserve) to be declared the property of the Crown under the Waste Lands Ordinances, a railway line to be declared the property of the Crown under the Waste Lands Ordinances, Moragollehenyaya (railway reserve) to be declared the property of the Crown under the Waste Lands Ordinances ; on the south by T. P. 44,443 ; on the west by the Karandagolle-ela, Motane estate *alias* Good View estate (railway reserve) to be declared the property of the Crown under the Waste Lands Ordinances, the boundary of the Sabaragamuwa Province (the village limit of Dunugama), Motane estate *alias* Good View estate (railway reserve) to be declared the property of the Crown under the Waste Lands Ordinances.



Surveyor-General's Office,
Colombo, May 15, 1922.

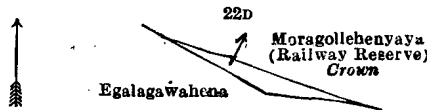
Scale of 4 Chains to an Inch.

C. H. VINCE,
for Surveyor-General.

II.—Block survey preliminary plan 27.

Lot.	Name of Land.	Extent, A. R. P.
22D	Egalagawahena	0 0 10

and bounded as follows : on the north and east by Moragollehenyaya (railway reserve) to be declared the property of the Crown under the Waste Lands Ordinances ; on the south and west by Egalagawahena sold to Ilandaripedigedera Sarana and others under the Waste Lands Ordinances.



Surveyor-General's Office,
Colombo, May 15, 1922.

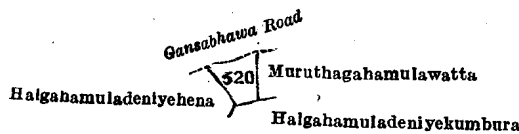
Scale of 4 Chains to an Inch.

C. H. VINCE,
for Surveyor-General.

III.—Block survey preliminary plan 27.

Lot.	Name of Land.	Extent, A. R. P.
32 o	Muruthagahamulawatta	0 0 12

and bounded as follows : on the north by the Gansabhawa road ; on the east by Muruthagahamulawatta sold to Wagapedigedera Siripina and another under the Waste Lands Ordinances ; on the south by Halgahamuladeniyekumbura claimed by Wagapedige Hawadiya ; on the west by Halgahamuladeniyehena sold to Wagapedigedera Hawadiya under the Waste Lands Ordinances.



Surveyor-General's Office,
Colombo, May 15, 1922.

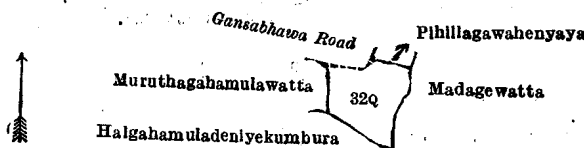
Scale of 4 Chains to an Inch.

C. H. VINCE,
for Surveyor-General.

IV.—Block survey preliminary plan 27.

Lot.	Name of Land.	Extent, A. R. P.
32Q	Dombagahamulawatta	0 0 34

and bounded as follows : on the north by the Gansabhawa road, Pihillagawahenyaya claimed by Wagapedige Kiri Saduwa and others ; on the east by Madagewatta claimed by Ilandarigedera Appuwa and others ; on the south by Halgahamuladeniyekumbura claimed by Wagapedige Hawadiya ; on the west by Muruthagahamulawatta sold to Wagapedigedera Siripina and another under the Waste Lands Ordinances.



Surveyor-General's Office,
Colombo, May 15, 1922.

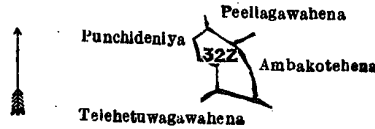
Scale of 4 Chains to an Inch.

C. H. VINCE,
for Surveyor-General.

V.—Block survey preliminary plan 27.

Lot.	Name of Land.	Extent, A. R. P.
32z	Telehetuwagawahena	0 0 20

and bounded as follows : on the north by Punchideniya claimed by Paindakaragedera Tikiri Duraya and another, Peellagawahena sold to Wagapedigedera Hawadiya and others under the Waste Lands Ordinances ; on the east by Peellagawahena sold to Wagapedigedera Hawadiya and others under the Waste Lands Ordinances, Ambakotehena sold to Wagapedigedera Singa and others under the Waste Lands Ordinances ; on the south by Telehetuwagawahena claimed by H. L. de Mel ; on the west by Punchideniya claimed by Paindakaragedera Tikiri Duraya and another.



Surveyor-General's Office,
Colombo, May 15, 1922.

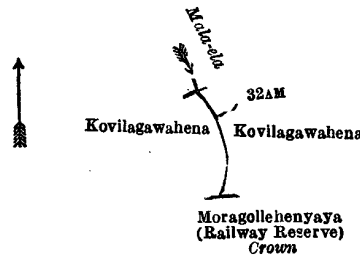
Scale of 4 Chains to an Inch.

C. H. VINCE,
for Surveyor-General.

VI.—Block survey preliminary plan 27.

Lot.	Name of Land.	Extent, A. R. P.
32AM	Mala-dola	0 0 4

and bounded as follows : on the north by the Mala-ela, Kovilagawahena sold to Wagapedigedera Kira under the Waste Lands Ordinances ; on the east by Kovilagawahena sold to Wagapedigedera Kira under the Waste Lands Ordinances ; on the south by Moragollehenyaya (railway reserve) to be declared the property of the Crown under the Waste Lands Ordinances ; on the west by Kovilagawahena sold to Wagapedigedera Hawadiya and others under the Waste Lands Ordinances.



Surveyor-General's Office,
Colombo, May 15, 1922.

Scale of 4 Chains to an Inch.

C. H. VINCE,
for Surveyor-General.

VII.—Block survey preliminary plan 27.

Lot.	Name of Land.	Extent, A. R. P.
32AX	Bogahamulatennehena (railway reserve)	0 0 9

and bounded as follows : on the north by Bogahamulatennehena sold to Paindakaragedera Bandiya under the Waste Lands Ordinances, Telambuwigawahena sold to Ilandaripedigedera Kiri Saduwa and another under the Waste Lands Ordinances ; on the east by Telambuwigawahena sold to Ilandaripedigedera Kiri Saduwa and another under the Waste Lands Ordinances ; on the south and west by Moragollehenyaya (railway reserve) to be declared the property of the Crown under the Waste Lands Ordinances.



Surveyor-General's Office,
Colombo, May 15, 1922.

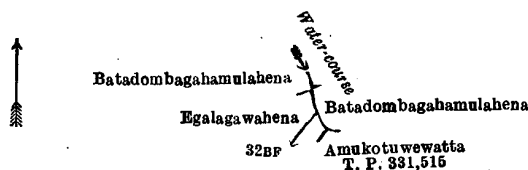
Scale of 4 Chains to an Inch.

C. H. VINCE,
for Surveyor-General.

VIII.—Block survey preliminary plan 27.

Lot.	Name of Land.	Extent, A. R. P.
32BF	Egalagawahena (water-course)	0 0 2

and bounded as follows : on the north by Batadombagahamulahena sold to Wagapedigedera Singa under the Waste Lands Ordinances ; on the east by Batadombagahamulahena sold to Wagapedigedera Singa under the Waste Lands Ordinances ; on the south by Amukotuwewatta sold by the Crown (T. P. 331,515) ; on the west by Egalagawahena sold to Wagapedigedera Kuda Duraya and another under the Waste Lands Ordinances, Batadombagahamulahena sold to Wagapedigedera Singa under the Waste Lands Ordinances.



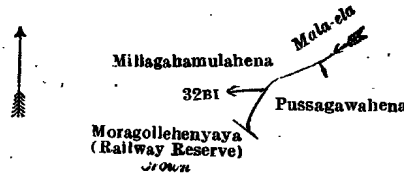
Surveyor-General's Office,
Colombo, May 15, 1922.

Scale of 4 Chains to an Inch.

C. H. VINCE,
for Surveyor-General.

Lot.	Name of Land.	IX.—Block survey preliminary plan 27.	Extent, A. R. P.
32BI	Mala-ela		0 0 4

and bounded as follows : on the north by Millagahamulahena sold to Pindakaragedera Rankira Veda under the Waste Lands Ordinances ; on the east by Pussagawahena sold to Wagapedigedera Sendiya and others under the Waste Lands Ordinances ; on the south by Moragollehenyaya (railway reserve) to be declared the property of the Crown under the Waste Lands Ordinances ; on the west by Millagahamulahena sold to Pindakaragedera Rankira Veda under the Waste Lands Ordinances.



Surveyor-General's Office,
Colombo, May 15, 1922.

Scale of 4 Chains to an Inch.

C. H. VINCE,
for Surveyor-General.

X.—Block survey preliminary plan 27.

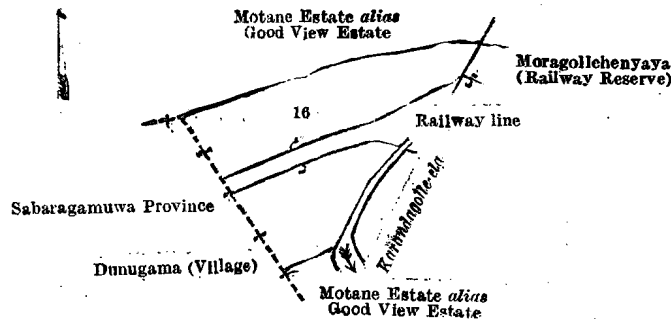
Lot.	Name of Land.	Extent, A. R. P.	Lot.	Name of Land.	Extent, A. R. P.
64	Ukkotutennepatana (railway reserve)	6 1 6	72A	Railway line	0 1 2 5
64A	do. (do.)	0 3 14	72B	do.	2 1 10
68	Moragollepatana (do.)	1 3 10		(Exclusive of the streams passing through the land.)	
69	Walligodawatta alias Etinniwetichchatennewatta (railway reserve)	0 3 31			12 1 33

and bounded as follows : on the north by Pihillagawahenyaya claimed by Wagapedige Kiri Saduwa and others, T. P. 44,386, T. P. 44,508, the village limit of Amunupure ; on the east by the village limit of Amunupure, tunnel No. 9 ; on the south by T. P. 44,386, the Moragaha-ela, Walligodawatta alias Etinniwetichchatennewatta (railway reserve) to be declared the property of the Crown under the Waste Lands Ordinances, T. P. 44,386, Moragollepatana claimed by Wagapedigedera Kiri Saduwa and another ; on the west by the Deniya-ela.

[For Diagram see page 60.]

Lot.	Name of Land.	XI.—Block survey preliminary plan 27.	Extent, A. R. P.
16	Motane estate alias Good View estate (railway reserve)		1 1 4

and bounded as follows : on the north by Motane estate alias Good View estate claimed by Messrs. H. L. de Mel and C. A. Perera ; on the east by Moragollehenyaya (railway reserve) to be declared the property of the Crown under the Waste Lands Ordinances, the railway line to be declared the property of the Crown under the Waste Lands Ordinances, the Karandagolle-ela ; on the south by Motane estate alias Good View estate claimed by C. A. Perera ; on the west by the boundary of the Province of Sabaragamuwa (the village limit of Dunugama).



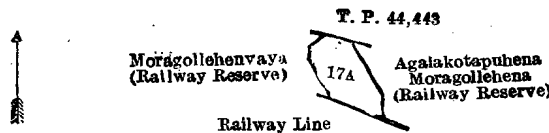
Surveyor-General's Office,
Colombo, May 26, 1919.

Scale of 4 Chains to an Inch.

C. R. LUNDIE,
for Surveyor-General.

Lot.	Name of Land.	XII.—Block survey preliminary plan 27.	Extent, A. R. P.
17A	Kapparawalliyagalla (reservation for railway)		0 0 24

and bounded as follows : on the north by T. P. 44,443 ; on the east by Agalakotapuhena Moragollehena (railway reserve) to be declared the property of the Crown under the Waste Lands Ordinances ; on the south by the railway line to be declared the property of the Crown under the Waste Lands Ordinances ; on the west by Moragollehenyaya (railway reserve) to be declared the property of the Crown under the Waste Lands Ordinances.



Surveyor-General's Office,
Colombo, May 26, 1919.

Scale of 4 Chains to an Inch.

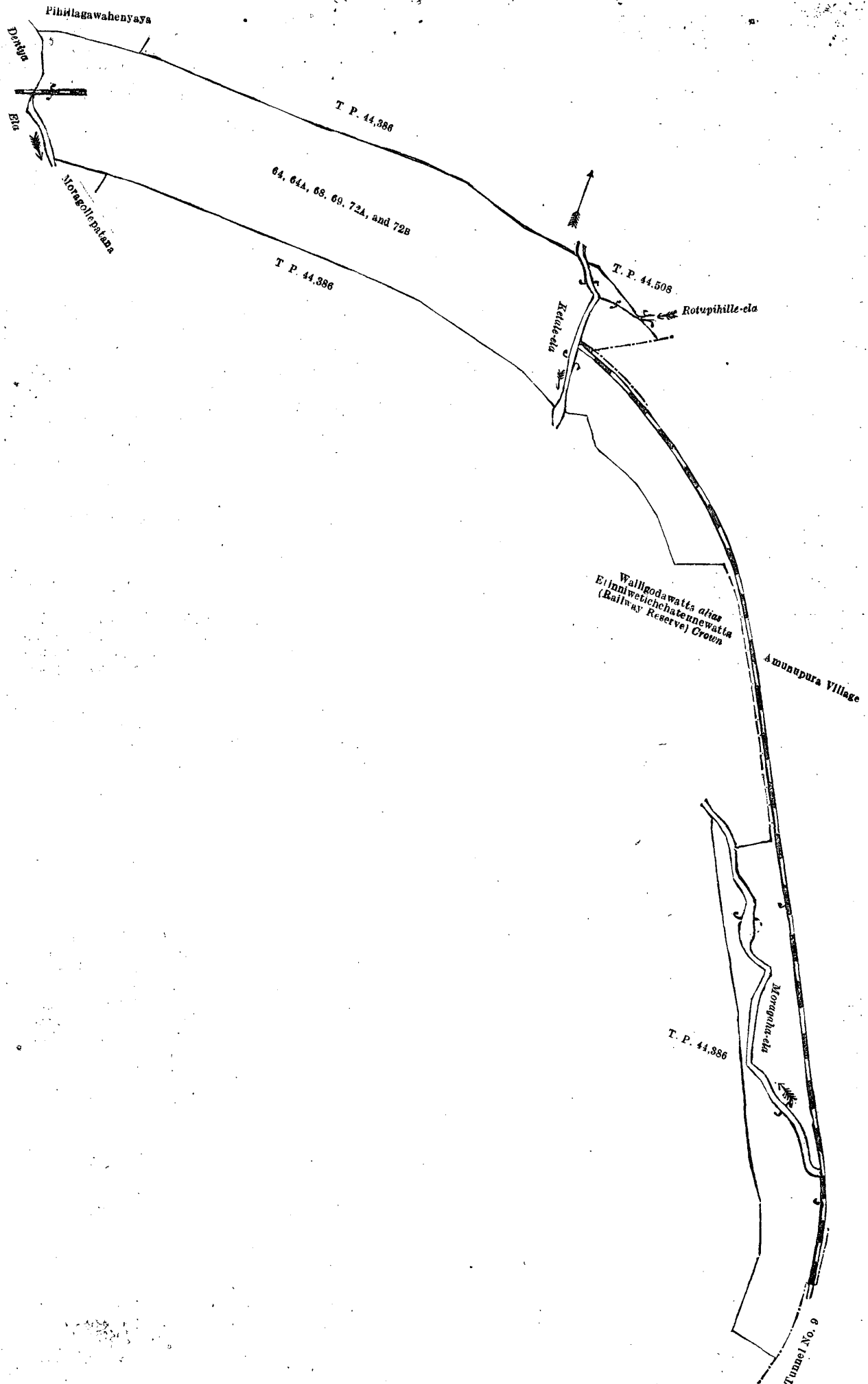
C. R. LUNDIE,
for Surveyor-General.

Lot.	Name of Land.	XIII.—Block survey preliminary plan 27.	Extent, A. R. P.
17B	Kapparawalliyagalla (reservation for railway)		0 2 6
20	Moragollewatta (railway reserve)		0 2 6

(Exclusive of the ela passing through the land.)

1 0 12

and bounded as follows : on the north by Moragollehenyaya (railway reserve) to be declared the property of the Crown, under the Waste Lands Ordinances, the railway line to be declared the property of the Crown under the Waste Lands Ordinances, Moragollehenyaya (railway reserve) to be declared the property of the Crown under the Waste Lands Ordinances ; on

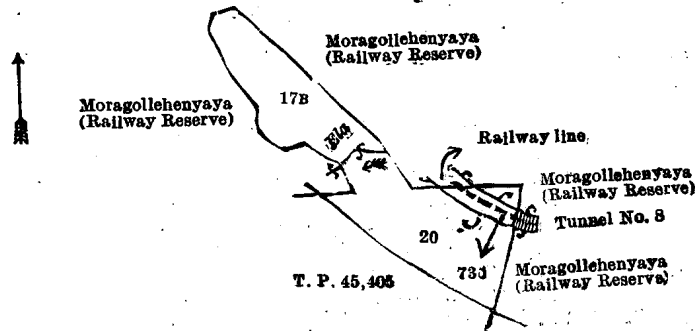


the east by Moragollehenyaya (railway reserve) to be declared the property of the Crown under the Waste Lands Ordinances tunnel No. 8, Moragollehenyaya (railway reserve) to be declared the property of the Crown under the Waste Lands Ordinances ; on the south by T. P. 45,405 ; on the west by Moragollehenyaya (railway reserve) to be declared the property of the Crown under the Waste Lands Ordinances.

NOTE.—The following lot lying within the above-mentioned boundaries is excluded from this part of the order, and its extent of 7 perches is not included in the acreage of 1 acre and 12 perches given above :—

Block survey preliminary plan 27.

Lot.	Name of Land.	Extent, A. R. P.
73c	Railway line	0 0 7



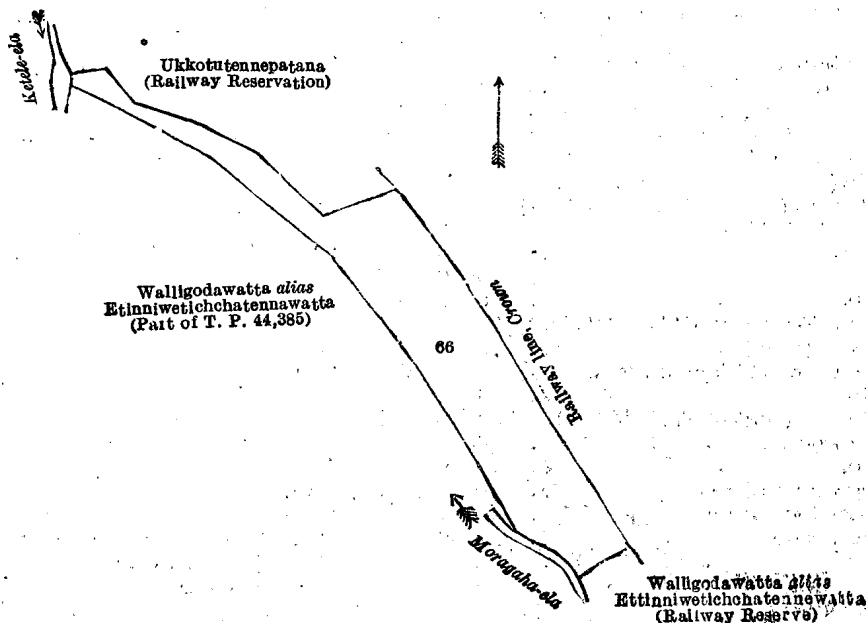
Surveyor-General's Office,
Colombo, May 15, 1922.

Scale of 4 Chains to an Inch.

C. H. VINCE,
for Surveyor-General.

Lot.	Name of Land.	XIV.—Block survey preliminary plan 27.	Extent, A. R. P.
66	Walligodawatta alias Etinniwetchichattennewatta	(railway reserve)	1 3 26

and bounded as follows : on the north by Ukkotutennepatana (railway reservation) to be declared the property of the Crown under the Waste Lands Ordinances ; on the east by the railway line to be declared the property of the Crown under the Waste Lands Ordinances ; on the south by Walligodawatta alias Etinniwetchichattennewatta (railway reserve) to be declared the property of the Crown under the Waste Lands Ordinances, the Moragaha-ela, Walligodawatta alias Etinniwetchichattennewatta (part of T. P. 44,385) ; on the west by Walligodawatta alias Etinniwetchichattennewatta (part of T. P. 44,385), the Ketele-ela.



Surveyor-General's Office,
Colombo, May 26, 1922.

Scale of 4 Chains to an Inch.

C. R. LUNDIE,
for Surveyor-General.

XV.—Block survey preliminary plan 27.

Lot.	Name of Land.	Extent, A. R. P.	Lot.	Name of Land.	Extent, A. R. P.
4	Walakadawatte-ela (stream)	0 0 19	53	Mala-ela (stream)	0 0 3
9	Mala-ela (do)	0 0 6	56	Water-course	0 0 3
10	Water-course	0 0 6	57	Mala-ela (stream)	0 0 4
25	Mala-ela (stream)	0 0 8	58	Gansabhawa road	0 1 15
26	Do. (do)	0 0 10	61	Do.	0 0 28
31	Water-course	0 0 3	63	Ketele-ela, Ratapihilla-ela (stream)	0 2 33
41	Do.	0 0 18	70	Moragaha-ela and irrigation channel	4 1 28
42	Do.	0 0 3	74	Pelketiya-ela (stream)	1 0 24
46	Deniya-ela alias Ukhene-ela	0 0 19			
50	Water-course	0 0 7			7 1 37

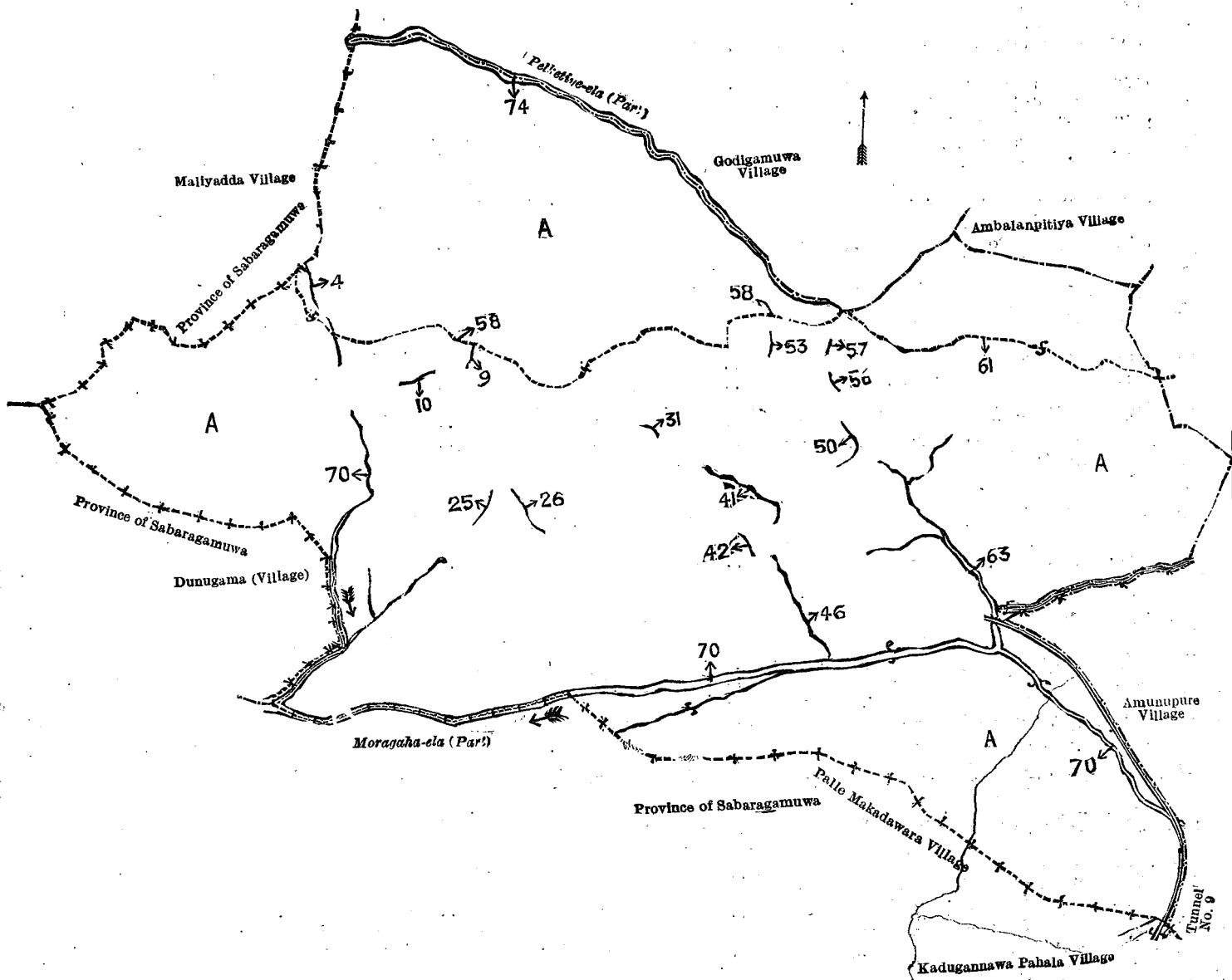
and bounded as follows : on the north by the Pelketiye-ela (part) (the village limit of Godigamuwa), the village limits of Godigamuwa and Ambalanpitiya ; on the east by the village limit of Amunupura, tunnel No. 9 ; on the south by the boundary of the Province of Sabaragamuwa (the village limits of Kadugannawa Pahala and Pallemakadawara), the Moragaha-ela (part) (the boundary of the Province of Sabaragamuwa) ; on the west by the boundary of the Province of Sabaragamuwa (the village limits of Dunugama and Maliyadda).

NOTE.—The following lots lying within the above-mentioned boundaries are excluded from this part of the order, and no part of their aggregate acreage of 555 acres 3 roods and 16 perches is included in the acreage of 7 acres 1 rood and 37 perches given above :—

Block survey preliminary plan 27.

Lot.	Name of Land.	Extent, A. R. P.	Lot.	Name of Land.	Extent, A. R. P.
A 1	Dikindewatta (part of T. P. 43,454) ..	45 3 24	A 32G	Dunwattehena ..	0 0 13
A 1A	Do. (reservation for road) ..	0 0 8	A 32H	Pansalewatta ..	0 0 26
A 1A1	Do. ..	0 0 1	A 32I	Peellagawahena ..	0 2 8
A 1B	Do. and Gallandeniye-watta (part of T. P. 43,454) ..	0 2 21	A 32J	Do. ..	0 2 10
A 1B1	Gallandeniye-watta ..	0 1 24	A 32K	Do. ..	0 3 37
A 1C	Dikindewatta ..	0 0 29	A 32L	Galapitahena <i>alias</i> Getandahena ..	1 1 10
A 2	Dikindewattemukalana (part of T. P. 43,454) ..	50 3 18	A 32M	Do. ..	0 1 25
A 2A	Dikindewattemukalana ..	0 0 21	A 32N	Halgahamuladeniyehena ..	0 1 23
A 2B	Do. ..	0 0 10	A 32O	Muruthagahamulawatta ..	0 0 12
A 2C	Do. ..	3 1 29	A 32P	Do. ..	0 0 6
A 3	Walagodawattehena (T. P. 333,557) ..	1 0 8	A 32Q	Dombagahamulawatta ..	0 0 34
A 3A	Do. (T. P. 331,738) ..	1 2 26	A 32R	Halgahamuladeniyehena ..	0 1 21
A 3A1	Do. (part of T. P. 43,454) ..	0 0 17	A 32S	Batalawattehena ..	1 0 0
A 3A2	Do. ..	0 1 22	A 32T	Do. ..	0 1 0
A 3B	Walagodawattehena (T. P. 336,645) ..	0 1 36	A 32U	Do. ..	0 0 39
A 3C	Do. ..	0 0 8	A 32V	Peellagawahena ..	0 1 12
A 3C1	Do. (part of T. P. 43,454) ..	0 0 2	A 32W	Jambugahamulahena ..	1 2 27
A 5	Motane estate <i>alias</i> Good View estate. ..	32 1 1	A 32X	Ambakotehena ..	0 2 31
A 5A	Motane estate <i>alias</i> Good View estate (T. Ps. 130,765, 132,547, 132,005, 137,905, 137,906, 137,907, and part of 191,508) ..	23 3 26	A 32Y	Peellagawahena ..	1 0 2
A 6	Totapaladeniyakumburapillewa ..	0 1 22	A 32Z	Telehetuwagawahena ..	0 0 20
A 7	Puhukosgahamulawatta ..	0 1 33	A 32AA	Do. ..	1 3 37
A 8	Kalamaduwegahahena, Pansalewatta, Puhukosgahamulawatta, Illukpellesse- hena ..	4 1 14	A 32AB	Kalotuwawehena ..	1 2 21
A 11	Totapaladeniyekumbura, Punchideniya ..	4 1 17	A 32AC	Do. ..	0 3 33
A 12	Kolatuwawewatta (T. P. 331,516) ..	2 2 32	A 32AD	Do. ..	1 1 32
A 13	Motane estate <i>alias</i> Good View estate ..	0 0 26	A 32AE	Agalakotapuhena ..	2 1 32
A 14	Kolatuwawewatta (part of T. P. 331,538) ..	0 1 36	A 32AF	Tunpandurehena ..	1 1 13
A 16	Motane estate <i>alias</i> Good View estate (railway reservation) ..	1 1 4	A 32AG	Medikelehena ..	0 3 33
A 17	Moragollehenyaya (railway reserve) ..	13 0 10	A 32AH	Pussagawahena ..	0 3 35
A 17A	Good View estate (reservation for railway (part of T. P. 44,443) ..	0 0 24	A 32AI	Millagahamulahena ..	1 1 1
A 17B	Alutwatta (reservation for railway) ..	0 2 6	A 32AJ	Pussagawahena ..	0 2 18
A 17C	Moragollehena (reservation for railway) (part of T. P. 44,443) ..	1 3 4	A 32AK	Bingendahena ..	0 0 14
A 17D	Egalagawahena ..	0 0 4	A 32AL	Kovilagawahena ..	0 3 7
A 17E	Do. ..	0 0 6	A 32AM	Mala-dola ..	0 0 4
A 17F	Do. ..	0 0 5	A 32AN	Kovilagawahena ..	0 1 7
A 20	Moragollewatta (part of T. P. 45,405) (railway reserve) ..	0 2 6	A 32AO	Medikelehena ..	0 3 20
A 22	Moragollehena <i>alias</i> Telambu-wagawahena ..	0 2 10	A 32AP	Kovilagawahena ..	1 0 23
A 22A	Do. ..	0 1 31	A 32AQ	Medikelehena ..	0 3 24
A 22B	Do. (part of T. P. 44,386) ..	0 2 1	A 32AR	Hikgahamulahena ..	0 2 8
A 22C	Egalagawahena ..	6 0 18	A 32AS	Jambugahamulahena ..	0 3 17
A 22D	Do. ..	0 0 10	A 32AT	Dunumadalawehena <i>alias</i> Dunamadala- gahamulahena ..	1 0 4
A 22E	Damunugahamulahena ..	0 3 34	A 32AU	Gederawatta ..	0 0 29
A 22F	Bogahamulattenhena ..	1 0 6	A 32AV	Bogahamulattenhena ..	2 0 27
A 22G	Kovilagawahena ..	1 0 33	A 32AW	Do. ..	0 2 25
A 22H	Do. ..	1 1 31	A 32AX	Do. (railway reserve) ..	0 0 9
A 22I	Bingendahena ..	0 1 18	A 32AY	Telambu-wagawahena ..	2 2 16
A 22J	Pussagawahena ..	0 1 36	A 32AZ	Damunugahamulahena ..	1 0 10
A 23	Egalagawawatta ..	0 0 39	A 32BA	Do. ..	0 3 34
A 24	Pussagawawatta (T. P. 332,422) ..	3 0 7	A 32BB	Medabittarapelehena ..	1 0 26
A 27	Bogahamulattennewatta (T. P. 333,944) ..	3 0 10	A 32BC	Egalagawahena ..	0 3 1
A 28	Amukotuwewatta (T. P. 333,481) ..	0 2 10	A 32BD	Do. ..	0 2 19
A 28A	Do. (T. P. 332,387) ..	0 1 4	A 32BE	Do. ..	1 3 1
A 28B	Do. (T. P. 332,388) ..	0 1 20	A 32BF	Do. (water-course) ..	0 0 2
A 28C	Do. (T. P. 335,954) ..	0 1 39	A 32BG	Batadombagahamulahena ..	0 2 10
A 28D	Do. (T. P. 333,476) ..	0 1 14	A 32BH	Amukotuwa ..	0 2 33
A 28E	Do. (T. P. 333,477) ..	0 1 38	A 32BI	Mala-ela ..	0 0 4
A 29	Diyakosgahamulawatta ..	0 3 3	A 33	Halgahamuladeniyewatta ..	0 0 25
A 29A	Amukotuwewatta (T. P. 332,387) ..	0 0 12	A 34	Do. ..	0 2 23
A 30	Belinchagahamulawatta, Madugaha- mulawatta ..	1 3 18	A 35	Madagewatta ..	1 3 13
A 32	Pihillagawahenyaya <i>alias</i> Medikelehena ..	2 3 0	A 35A	Do. (part of T. P. 43,454) ..	0 2 15
A 32A	Do. ..	1 3 24	A 36	Wahumpuragedorawatta ..	0 1 24
A 32B	Do. (part of T. P. 44,386) ..	6 1 33	A 36A	Do. (part of T. P. 43,454) ..	0 0 36
A 32C	Do. (part of T. P. 43,454) ..	0 0 2	A 37	Meegahamulawatta ..	1 0 3
A 32D	Do. (do.) ..	1 1 1	A 37A	Wahumpuragedarawatta ..	0 2 30
A 32E	Do. ..	3 1 32	A 37B	Do. (T. P. 332,421) ..	0 3 0
A 32F	Motane estate <i>alias</i> Good View estate, &c. (part of T. P. 44,443) ..	1 0 17	A 37C	Gederawatta (T. P. 331,464) ..	0 1 18
			A 37D	Medabittarapele (T. P. 332,413) ..	0 2 19
			A 37E	Hapugahamulawatta (T. P. 332,420) ..	0 2 13
			A 38	Gamewela, Halgahamuladeniyekumbura, Pahaladeniyakumbura ..	11 2 39
			A 39	Kahatagahamulahena <i>alias</i> Attalawatte- hena ..	0 0 32
			A 40	Jambugahamulawatta, Karanadeniye- gederawatta, and Ukkotuwewatta ..	4 0 18
			A 43	Amukotuwewatta (T. P. 331,515) ..	0 2 1
			A 44	Pahaladeniyakumbura ..	0 1 26
			A 44A	Do. ..	0 0 22
			A 45	Do. (railway reserve) ..	0 0 34

Lot.	Name of Land.	Extent, A. R. P.	Lot.	Name of Land.	Extent, A. R. P.
A 47	Ukkotuwaternewatta	.. 0 0 34	A 64	Ukkotutennepatana (parts of 44, 386, 44,508, and 44,385) (railway reservation)	.. 6 1 6
A 48	Gallendiyewelyaya, Tapelpolewela, Karunadeniyawelyaya	.. 6 1 3	A 64A	Do. (railway reservation)	.. 0 3 14
A 49	Weralugahamalawatta	.. 3 3 33	A 65	Moragollewatta (parts of 44,443 and 45,405)	.. 35 1 9
A 51	Gallendiyehena	.. 1 0 7	A 65A	Moragollewatta (T. P. 332,915)	.. 0 0 22
A 51A	Do. (part of T. P. 156,678)	0 0 32	A 65B	Do. (T. P. 332,906)	.. 0 0 2
A 51B	Do.	.. 0 0 15	A 65C	Do. (T. P. 332,920)	.. 0 1 28
A 51C	Wahumpuragederahena (part of T. P. 156,678)	.. 0 0 2	A 66	Walligodawatta <i>alias</i> Etinniwetichatennewatta (railway reserve) (part of T. P. 44,385)	.. 1 3 26
A 51D	Do.	.. 0 0 4	A 67	Do. (do.)	.. 1 0 22
A 51E	Do.	.. 0 1 6	A 68	Moragollepatana (railway reserve), part of T. P. 44,386	.. 1 3 10
A 51F	Korruwagawahena (T. P. 335,969)	.. 0 3 20	A 69	Walligodawatta <i>alias</i> Etinnewetichatennapatana (part of T. P. 44,385)	.. 0 3 31
A 51G	Ambagahamulahena (T. P. 335,273)	.. 0 0 30	A 71	Moragollepatana (part of T. P. 44,386)	75 2 34
A 52	Gallendiyawatta	.. 0 2 4	A 71A	Do.	.. 0 0 24
A 54	Gallendiyawatta (part of T.P. 43,454)	0 2 2	A 72	Railway line	.. 1 1 36
A 54A	Do.	.. 0 2 19	A 72A	Do.	.. 0 1 2
A 55	Gallendiyahena (T. P. 335,923)	.. 0 3 20	A 72B	Do. (parts of T. Ps. 44,386 and 44,385)	.. 2 1 10
A 55A	Do. (part of T. P. 43,454)	0 0 4	A 73	Railway line	.. 0 0 38
A 55B	Do.	.. 0 1 37	A 73A	Do. (part of T. P. 44,443)	.. 0 2 10
A 55C	Do. (T. P. 335,922)	.. 0 1 31	A 73B	Do.	.. 0 0 37
A 59	Alawatta, Hulantalawawatta	.. 5 1 3	A 73C	Do. (part of T. P. 45,405)	.. 0 0 7
A 62	Ketele-ewatta (T. Ps. 72,872, 72,873, 44,508, 75,229, 72,874, 77,178, 72,932, 77,179, 77,180, and part of 44,386)	.. 75 1 1 75			555 3 16
A 62A	Ketele-elawatta (part of T.P. 43,454)	.. 0 0 27			
A 62B	Do. (do.)	.. 0 1 7			
A 62C	Do.	.. 2 3 22			
A 62D	Ketele-ewatta	.. 22 1 21			
A 62E	Balanekotuwa	.. 0 0 10 25			
A 62F	Do.	.. 0 1 27			



Surveyor-General's Office,
Colombo, May 15, 1922.

Scale of 16 Chains to an Inch.

August 3, 1922.

H. C. TOLLER,
Special Officer.

C. H. VINCE,
for Surveyor-General.

LAND SALES IN THE CENTRAL PROVINCE.

No. 2,636, C. P.—The Government Agent, Central Province, will on Friday, March 9, 1923, at 1.30 P.M., at his office in Kandy Kachcheri, put up to auction, for sale or settlement, or will otherwise dispose of, the under-mentioned portions of Crown land, in accordance with the regulations of Government regarding land sales. Forty-seven allotments of land situated in the Tumpane division of the Kandy District of the Central Province.

Preliminary plan 6,381. Village—Wettewa in Udapalata korale of Tumpane division.

Lot.	Name of Land.	Name of Applicant.	Name of Claimant.	Description.	Extent,		Upset price per acre, Rs.
					A.	R. P.	
A 41	Part of Trafford Hill estate	—	Mr. F. J. Holloway and others	New clearing	1	2 24	16
A 41A	Pinkumburepillewa, Atugodellehena	—	Trustees of Wettewa Vihare and Mr. C. Paranagama	Chena	0	0 5	—*
B 41	Part of Trafford Hill estate	—	Mr. F. J. Holloway and others	New Clearing	7	1 14	16
C 41	Ganimehena	—	W. Kalu Banda and others	do.	3	3 28	16
D 41	Part of Trafford Hill estate	—	Mr. F. J. Holloway and others	do.	3	1 8	16
D 41A	Trafford Hill	—	do.	Contains 21 rubber tress about 5 years old	0	0 20	—*
D 41B	Do.	—	do.	Chena	0	1 5	—*
D 41½	Path	—	Crown	Abandoned path	0	0 14	—*
E 41	Weliketiyahena	—	Mr. Chas. Paranagama and others	Jungle	2	3 1	16
F 41	Part of Trafford Hill estate	—	Mr. F. J. Holloway and others	New clearing	2	1 19	16
G 41	Ratmalagollehena	—	Mr. Chas. Paranagama and others	Jungle	4	0 30	51
Z 40	Part of Trafford Hill estate	—	Mr. F. J. Holloway and others	New clearing	1	0 13	16
Z 40A	Pinkumburepillewa, Atugodellehena	—	Trustees of Wettewa Vihare and Mr. C. Paranagama	Chena	0	0 9	16

Preliminary plan 6,382. Villages—Walpola, Polwatta, Mawatagama, and Weliwita in Uda palata korale, Palle palata korale, and Ganata palata korale of Tumpane division.

H 41	Part of Minigomuwa estate	—	Mr. F. J. Holloway and others	Being cleared	15	1 0	16
I 41	Do.	—	do.	New clearing	9	3 26	16
Village—Polwatta.							
J 41	Part of Minigomuwa estate	—	Mr. F. J. Holloway and others	New clearing	19	2 3	16
J 41A	Minigomuwa estate	—	do.	Rubber about 6 years old	1	0 37	—*
J 41B	Do.	—	do.	do.	0	1 14	—*
K 41	Part of Minigomuwa estate	—	do.	New clearing	11	0 39	16
L 41	Do.	—	do.	do.	52	0 31	16
L 41A	Minigomuwa estate	—	do.	Chena	0	1 38	—*
Village—Mawatagama.							
M 41	Part of Minigomuwa estate	—	Mr. F. J. Holloway and others	New clearing	17	2 3	16
Village—Weliwita.							
N 41	Part of Minigomuwa estate	—	Mr. F. J. Holloway and others	New clearing	25	3 0	16
N 41A	Do.	—	do.	Rubber 5 years old	5	0 1 5	—*
N 41B	Do.	—	do.	Chena	0	0 17	—*
Village—Mawatagama.							
O 41	Part of Minigomuwa estate	—	Mr. F. J. Holloway and others	Being cleared	15	3 28	16
P 41	Do.	—	do.	do.	7	2 16	16
Q 41	Do.	—	do.	do.	15	3 18	16
Q 41A	Hatusnawa-ulapota	—	do.	Spring and also contains areca-nut trees	0	1 16	—*
Q 41B	Minigomuwa estate	—	do.	Rubber 5 to 6 years old	0	3 36	—*
R 41	Part of Minigomuwa estate	—	do.	Cleared land	12	0 39	16
Village—Polwatta.							
S 41	Part of Minigomuwa estate	—	Mr. F. J. Holloway and others	Being cleared	11	2 6	16
S 41A	Minigomuwa estate	—	do.	Rubber 5 to 6 years old	0	3 11	—*
T 41	Part of Minigomuwa estate	—	do.	New clearing	5	0 31	16

Lot.	Name of Land.	Name of Applicant.	Name of Claimant.	Description.	Extent.			Upset price per acre, Rs.
					A.	R.	P.	
T 41A	Weliketiyehena <i>alias</i> Mini-gomuwa estate	—	Mr. F. J. Holloway and others	Chena	0	1	9	—*
T 41B	Minigomuwa estate	—	do.	Rubber 6 years old	0	1	18	—*
U 41	Part of Minigomuwa estate	—	do. (T. P. 59,085)	A few old coconut trees and new clearing	5	3	10	16
v 41	Do.	—	do.	Chena land	21	0	18	16
v 41A	Weliketiyehena <i>alias</i> Mini-gomuwa estate	—	do.	Rubber 5 to 6 years old	8	0	17	16
w 41	—	—	T. P. 197,965	—	10	3	20	56
x 41	Weligedeniya	—	Duncumbure Vihare	Deniya	0	3	27	106
1458	Nakanamukalana	—	Crown	Jungle	0	0	9	—*
1459	Do.	—	do.	do.	0	0	24	—*
1460	Do.	—	do.	do.	0	1	4	—*
1461	Kudugalamukalana	—	Village—Mawatagama. Crown	Jungle	24	1	31	—*
1461½	Nakanamukalana	—	Village—Polwatta. Crown	Jungle	7	3	27	—*
1461½A	Weliketiyemukalana	—	do.	Forest	1	0	3	—*

* To be reserved.

Further particulars regarding these lands can be obtained from the Government Agent, Central Province, and their plans from the Surveyor-General.

Colonial Secretary's Office,
Colombo, January 13, 1923.

B. HORSBURGH,
Acting Colonial Secretary.

No. 2,637, C. P.—The Government Agent, Central Province, will on Friday, March 16, 1923, at 1.30 P.M., at his office in Kandy Kachcheri, put up to auction, for sale or settlement, or will otherwise dispose of, the under-mentioned portions of Crown land, in accordance with the regulations of Government regarding land sales. Eighteen allotments of land situated in the Harispattu division of the Kandy District of the Central Province.

Preliminary plan 7,263. Village—Rambukewela in Galasiya pattu of Harispattu division.

Lot.	Name of Land.	Name of Applicant.	Description.	Extent.			Upset price per acre, Rs.
				A.	R.	P.	
1	Diyana wattahena	A. M. K. Ukku Menika	Chena contains 2 old plumbago pits	5	1	3	46
2	Do.	do.	Chena	1	2	25	46
3	Do.	do.	Threshing-floor	0	0	4	46

Preliminary plan 7,028. Village—Girihagama in Medasiya pattu korale of Harispattu division.

1	Galannewatta	—	Part of cocoa and rubber garden contains 1 jak and 1 rubber tree 5 to 8 years old	0	0	0.1	—*
2	Galannewatta <i>alias</i> Pihillatennewatta	—	Part of rubber and cocoa garden contains 5 arecanut trees, 3 cocoa, and 1 jak tree 2 to 6 years old	0	0	1	—*
3	Galannewatta	—	Part of cocoa and rubber garden contains 2 cocoa trees 3 years old and 2 rubber trees 3 to 6 years old	0	0	0.5	—*
4	Do.	—	Part of cocoa and rubber garden contains 5 rubber trees 5 to 8 years old	0	0	0.7	—*
5	Amunugawadeniya	—	Part of paddy field	0	0	0.3	—*
6	Galannewatta <i>alias</i> Pihillatennewatta	—	Part of cocoa and rubber garden contains 1 jak tree 10 years old, 1 arecanut tree 5 years old, 4 cocoa trees 4 years old	0	0	1.3	—*
7	Do.	—	Part of cocoa and rubber garden contains 2 cocoa trees 2 to 4 years old, 9 arecanut trees 6 years old, 2 jak trees and 1 coconut tree 5 years old, and 2 rubber trees 4 years old	0	0	2.7	—*
8	Do.	—	Part of rubber and cocoa garden contains 6 arecanut trees, 1 jak tree, and tea bushes 5 to 10 years old	0	0	3.1	—
9	Do.	—	Part of rubber and cocoa garden contains 1 jak tree 10 years old and tea bushes 4 years old	0	0	2.9	—*
10	Do.	—	Part of rubber and cocoa garden contains 1 cocoa tree, 1 arecanut tree, and a few cotton trees 2 to 4 years old	0	0	5	—*
11	Do.	—	Part of rubber and cocoa garden contains tea bushes 3 years old	0	0	1.4	—*
12	Do.	—	Part of rubber and cocoa garden contains 2 cocoa trees 6 years old	0	0	1.2	—*
13	Kurundugashinna	—	Part of tea and rubber garden contains a few tea bushes 3 years old	0	0	1.6	—*
14	Do.	—	Part of tea and rubber garden contains 1 coconut tree 4 years old	0	0	1	—*

Lot.	Name of Land.	Name of Applicant.	Description.	Extent.		Upset price. A. R. P. per acre, Rs.
				A.	R. P.	
15	Madittetennewatta	—	Part of cocoa, tea, and rubber garden includes the corner of a temporary house being built	0	0 0 1	—*

* To be reserved.

Further particulars regarding these lands can be obtained from the Government Agent, Central Province, and their plans from the Surveyor-General.

Colonial Secretary's Office,
Colombo, January 13, 1923.

B. HORSBURGH,
Acting Colonial Secretary.

No. 2,638, C. P.—The Government Agent, Central Province, will on Thursday, April 5, 1923, at 10 A.M., at Nawalapatiya Local Board Office, put up to auction, for sale or settlement, or will otherwise dispose of, the under-mentioned portions of Crown land, in accordance with the regulations of Government regarding land sales. Twelve allotments of land situated in the Uda Bulatgama division of the Kandy District of the Central Province.

Lot.	Name of Land.	Name of Applicant.	Description.	Extent.		Upset price A. R. P. per acre, Rs.
				A.	R. P.	
Preliminary plan 6,659. Village—Warakawa in Pasbage korale of Uda Bulatgama division. Claimant—Crown (asweddumized by J. M. Appuhamy).						
4	Pindeniyeekumbura	—	5 years asweddumized, said to be old field	0	0 38	406*
5	Medapathana	—	Native garden	4	3 18	206*
6	Medapathana	—	Tea, contains a tiled house	0	0 18	306*
7	Do.	—	Waste land	0	0 7	86*
8	Medapathana	—	Waste land contains a shed	0	0 4	—*†
9	Medapathana	—	Waste land	0	0 6	—*†
Preliminary plan 6,741. Village—Bodadeniya in Pasbage korale of Uda Bulatgama. Claimant—Crown.						
2	Mipitiya-ella	—	Low jungle	2	3 15	56
3	Hulangahanne	—	Patana	0	0 13	—†
7	Do.	—	Tea from 20 to 25 years old and contains a tiled house	6	3 25	306
8	Do.	—	Tea from 20 to 25 years old	0	3 0	406
9	Hulangahakumbura	—	Paddy field	1	0 3	306
Preliminary plan 6,708. Village—Kehelgomuwa in Ambagamuwa korale of Uda Bulatgama. Claimant—Crown.						
2	Kirigahamulawatta	—	Native garden contains jak and plantain trees	0	0 5 50	—†

* Re-advertised.

† To be reserved.

Further particulars regarding these lands can be obtained from the Government Agent, Central Province, and their plans from the Surveyor-General.

Colonial Secretary's Office,
Colombo, January 17, 1923.

B. HORSBURGH,
Acting Colonial Secretary.

No. 2,639, C. P.—The Government Agent, Central Province, will on Monday, March 26, 1923, at 1.30 P.M., at his Office in Kandy Kacheheri, put up to auction, for sale or settlement, or will otherwise dispose of, the under-mentioned portions of Crown land, in accordance with the regulations of Government regarding land sales. Seventeen allotments of land situated in the Uda palata division of the Kandy District of the Central Province.

Lot.	Name of Land.	Name of Applicant.	Description.	Extent.		Upset price A. R. P. per acre, Rs.
				A.	R. P.	
Preliminary plan 6,807. Village—Polmalagama in Ganga Ihala korale of Udapalata division.						
1	Jak Tree Hill estate	—	Tea about 20 years old and coconut trees, &c.	1	3 5	506
2	Do.	—	do.	0	0 22	506
3	Do.	—	do.	0	1 0	—*
4	Do.	—	do.	2	0 2	506
6	Wilandahena	—	Tea 20 years old	1	0 20	406
7	Jak Tree Hill estate	—	Tea about 20 years old	0	0 11	506
8	Wilandahena	—	Tea about 7 years old, native garden, and a house	0	3 20	256
11	Do.	—	Native garden contains plantain, tea, and arecanut trees, &c.	1	1 12	256
12	Do.	—	Tea 12 years old	1	2 25	406
13	Jak Tree Hill estate	—	Jungle	0	0 20	406
Preliminary plan 6,635. Village—Tumpelawaka in Kandukara Pahala korale of Udapalata division.						
1	Pellellagalepatana or Galkandepatana	—	Waste land	1	0 28	30†
Preliminary plan 7,014. Village—Atabage Pallegama in Kandukara Ihala korale of Udapalata division.						
1	Welibissa	—	Public Works Department premises with over-seers' quarters and cooly lines	0	3 5	—*
2	Do.	—	Tea 25 years old, rubber 7 years old, an estate footpath, and a well	0	0 31	—*
Preliminary plan 6,363. Villages—Tambiligala Pallegama and Tambiligala Udagama of Udapalata.						
1350B	Udamullegederawatta	—	Open land	0	0 30 95	56†
1394A	Nagollehena or Magalapatiya	—	Tea 10 to 15 years old	0	0 6 95	206†
1394B	Nagollehena or Magalapatiyahena	—	do.	0	0 8 90	206†
1395	Magalahena	—	Tea	2	3 5	206†

* To be reserved.

† Re-advertised.

Further particulars regarding these lands can be obtained from the Government Agent, Central Province, and their plans from the Surveyor-General.

Colonial Secretary's Office,
Colombo, January 17, 1923.

B. HORSBURGH,
Acting Colonial Secretary.

THE Government Agent, Central Province, will on Thursday, March 1, 1923, at 2 P.M., at his office in the Kandy Kachcheri, put up to auction, the lease of the under-mentioned portion of Crown land, in accordance with the regulations of Government. An allotment of land situated in the Yatinuwara division of the Kandy District of the Central Province.

Lot.	Name of Land.	Name of Applicant.	Name of Claimant.	Description.	Extent.		Upset price of Lease per Annum
					A.	R. P.	
16047	Boutique	Dines Perera	Crown	Boutique, &c.	0	0 6	Rs. 12.50

Preliminary plan 5,911. Village—Iriyagama.

Conditions of Lease.

- (1) Lease to be for a period of five years commencing from March 1, 1923.
- (2) Lease to be terminable at two months' notice without compensation to the lessee.
- (3) Lease not to be transferable.
- (4) Rent to be paid annually in advance.

Further information regarding the lease can be obtained from the Government Agent, Central Province, and the plan seen at the Kandy Kachcheri.

The Kachcheri,
Kandy, January 17, 1923.

W. L. KINDERSLEY,
Government Agent.

LAND SALES IN THE SOUTHERN PROVINCE.

No. 3,985 S. P.—The Government Agent, Southern Province, will on Thursday, March 1, 1923, at 1 P.M., at his Office in Galle Kachcheri, put up to auction, for sale or settlement, or will otherwise dispose of, the under-mentioned portions of Crown land, in accordance with the regulations of Government regarding land sales. Nineteen allotments of land situated in the Gangaboda pattu division of the Galle District of the Southern Province.

Lot.	Name of Land.	Name of Applicant.	Description.	Extent.		Upset price per acre, Rs.
				A.	R. P.	
Preliminary plan 11,534. Village—Baddegama East. Claimant—Crown.						
5	Raulagalakanda	A. W. Jayasekera of Weihena estate, Baddegama	Jungle	3	2 29	100
Preliminary plan 11,628. Village—Pataweliwitiya. Claimant—Crown.						
5	Imbulahitiya Kumbureduwa	Robert Bastian Gunatilleke of Baddegama	Low jungle	0	1 3	40
Preliminary plan 11,666. Village—Hemmeliya. Claimant—B. Deonis.						
2	Vendiyagedarawatta	H. K. Sadris and H. K. Tirolis	Garden	0	0 34	60
			Plantation			2
Preliminary plan 11,745. Village—Baddegama East. Claimant—Dambureliyanage Ciciliana.						
4	Indurupatwiladuwa	P. Ponnampereuma of Kumbalwella	Garden	0	0 11	60
			Plantation			1.30
Claimant—Talapitiyavitanage Pedris.						
9	Indurupatwilawatta	P. Ponnampereuma of Kumbalwella	Contains rubber	0	0 2	60
			Plantation			2
Claimant—Crown.						
20	Gurubebilekanda-addara	Vithane Achchige Levandiris	Cleared chena	0	3 32	60
Preliminary plan 11,855. Village—Keppitiyagoda. Claimant—K. V. Porolis.						
16	Kanukatiyagoda	Dr. J. S. R. Goonewardena of the Aviary, Park street, Colombo	Contains rubber	0	0 32	60
			Plantation			3.20
Claimant—M. A. Jayasinha.						
23	Walakumbura	Dr. J. S. R. Goonewardena of the Aviary, Park street, Colombo	Paddy field	0	2 14	60
24	Do.	do.	do.	0	0 15	60
Village—Yatalamatta. Claimant—D. A. Jayasinha.						
29	Dikpitakanda	Dr. J. S. R. Goonewardena of the Aviary, Park street, Colombo	Contains cinnamon	1	2 20	210*
Village—Keppitiyagoda. Claimant—Crown.						
33	Millagahahena Puhulhena	Dr. J. S. R. Goonewardena of the Aviary, Park street, Colombo	Jungle	10	2 15	75
40	Annasigalahena Puhulhena alias Ratupas-kanda	do.	Forest	23	0 39	75
Preliminary plan 11,912. Village—Naththewala. Claimant—Crown.						
1	Diwelagodakanda	D. J. Wickramatilleke of Mabotuwana	Patana	2	0 11	40
2	Do.	do.	do.	1	3 25	40
Preliminary plan 12,104. Village—Mabotuwana. Claimant—Crown.						
1	Dolehenedeniya	E. C. Abeygunawardena of Kumbalwella	Low jungle	5	2 8	53
2	Do.	do.	Ditto (not for sale)	0	1 6	—†
3	Do.	do.	Deniya (not for sale)	0	1 34	—†
Preliminary plan 12,110. Village—Mabotuwana. Claimant—Crown.						
1	Guhulagodakanda	A. Jayasundera of Baddegama	Jungle and chena	9	0 23	50
Preliminary plan 12,185. Village—Baddegama East. Claimant—Crown.						
1	Gurubebilakanda	P. Ponnampereuma of Kumbalwella	Low jungle	2	0 18	51
Preliminary plan 12,193. Village—Baddegama East. Claimant—Crown.						
1	Pelagasketiyehena	R. Deonis of Baddegama	Low jungle	1	0 0	56
2	Do.	B. M. Salmon of Baddegama	do.	1	3 37	56

* Value of land per acre with plantation.

† Reservation.

Further information regarding these lands can be obtained from the Government Agent, Southern Province, and their plans from the Surveyor-General.

Colonial Secretary's Office,
Colombo, January 17, 1923.

B. H. ORSBURGH,
Acting Colonial Secretary.

No. 3,986, S. P.—The Government Agent, Southern Province, will on Tuesday, March 13, 1923, at 1 P.M., at his Office in Galle Kachcheri, put up to auction, for sale or settlement, or will otherwise dispose of, the under-mentioned portions of Crown land, in accordance with the regulations of Government regarding land sales. Eight allotments of land situated in the Gangaboda pattu division of the Galle District of the Southern Province.

Lot.	Name of Land.	Name of Applicant.	Name of Claimant.	Description.	Extent.			Upset price per acre, Rs.
					A.	R.	P.	
Preliminary plan 12,045. Village—Yatalamatta.								
1.	Bowitiyawekanda, Indiketiyehena, &c.	D. F. Wijenarayana	of Crown	Chena	5	1	14	52
2.	Do.	do.	K. M. Dias	Garden	0	0	21	50
				Plantation	—	—	—	76
3.	Divikadurugahawatte-godakebella	do.	G. A. Thoronis	Garden	0	0	14	50
				Plantation	—	—	—	4
4.	Do.	do.	do.	Garden	0	0	14	50
				Plantation	—	—	—	3.40
5.	Indiketiyehena	do.	Crown	Jungle	0	0	38	—*
6.	Do.	do.	do.	do.	1	3	7	—*
7.	Do.	do.	K. M. Dias	Garden	0	0	8	50
				Plantation	—	—	—	24
Preliminary plan 11,941. Village—Mabotuwana.								
1.	Kirimetiyeokanda	G. Amerasinha of Mabotuwana	Crown	Low jungle	1	2	4	40
Preliminary plan 11,998. Village—Pahala Keembiya.								
4.	Bala-atteduwa <i>alias</i> Baleathagoda	Kalansuriya Karolis of Meepawala	D. L. Jayanhamy	Garden	0	1	26	55
				Plantation	—	—	—	2.75
6.	Do.	do.	Crown	Open land	0	0	23	55

* Reservation (not for sale).

Further information regarding these lands can be obtained from the Government Agent, Southern Province, and their plans from the Surveyor-General.

Colonial Secretary's Office,
Colombo, January 17, 1922.

B. HORSBURGH,
Acting Colonial Secretary.

No. 3,987, S. P.—The Government Agent, Southern Province, will on Tuesday, March 13, 1923, at 1 P.M., at his Office in Galle Kachcheri, put up to auction, for sale or settlement, or will otherwise dispose of, the under-mentioned portions of Crown land, in accordance with the regulations of Government regarding land sales. Six allotments of land situated in the Talpe pattu division of the Galle District of the Southern Province.

Lot.	Name of Land.	Name of Applicant.	Claimant.	Description.	Extent.			Upset price per acre, Rs.
					A.	R.	P.	
Preliminary plan 11,754. Village—Horadugoda.								
1.	Maluwegoda	Bambarawanege Kurunhami of Bataduwa	Crown	Jungle	7	1	18	55
Preliminary plan 12,009. Village—Polpogoda.								
1.	Welideniyekanda <i>alias</i> Welideniyekanda-addara	Dolamullege Hinni Babun Silva of Polpogoda	Crown	High jungle	2	0	1	60
Preliminary plan 12,054. Village—Kombala.								
1.	Horamadullakandewatta	Tembiliyagodage Siman of Kombala	T. Siman.	Contains rubber	0	1	21	50
				Plantation	—	—	—	9
Caimant—Crown.								
2.	Horamadullekanda <i>alias</i> Dola-addaragoda	Tembiliyagodage Siman of Kombala	Crown	High jungle	0	3	0	57
Preliminary plan 12,082. Village—Kottawa.								
1.	Batalandegoda	Kottawa Gamage Karolis of Kottawa	Crown	Chena	1	0	0	156*
2.	Do.	S. Alexander Appu of Kottawa	do.	do.	1	3	25	156*

* Value of land per acre with mining rights.

Further information regarding these lands can be obtained from the Government Agent, Southern Province, and their plans from the Surveyor-General.

Colonial Secretary's Office,
Colombo, January 17, 1923.

B. HORSBURGH,
Acting Colonial Secretary.

No. 3,988, S. P.—The Government Agent, Southern Province, will on Tuesday, March 6, 1923, at 1 P.M., at his Office in Galle Kachcheri, put up to auction for sale or settlement, or will otherwise dispose of, the under-mentioned portions of Crown land, in accordance with the regulations of Government regarding land sales. Twenty-five allotments of land situated in the Bentota-Walallawiti korale division of the Galle District of the Southern Province.

Lot.	Name of Land.	Name of Applicant.	Claimant.	Description.	Extent.			Upset price per acre, Rs.
					A.	R.	P.	
Preliminary plan 11,378. Village—Mattaka.								
2.	Hatavilekanda-addara or Mattakandekaratura	Mattaka Gamage Sedris Appu	Crown	Chena	1	0	3	50
Preliminary plan 11,738. Village—Mahagoda.								
1.	Kondegodakele	Don Hendrick Gunawardena of Mahagoda	Crown	Low jungle	5	0	24	111
2.	Kondegodawatta	do.	do.	Garden	—	—	—	—*
3.	Kondegodakele	do.	do.	Low jungle	3	0	7	111
4.	Nagahaudumullewatta <i>alias</i> Etembuwa	do.	do.	Contains rubber	0	0	35	66
5.	Kondegodakele	Malimboda Arachchige Andris of Horawala	do.	Low jungle	2	0	29	111
6.	Do.	do.	do.	do.	0	0	20	—†
7.	Do.	do.	do.	do.	0	0	30	—†
8.	Sendiyawatta	do.	do.	Contains rubber	0	0	27	111
Preliminary plan 11,849. Village—Walinguruketiya.								
1.	Delgahawatta	C. M. Abeysekera of Kosgoda	(1) Siyado and (2) P. H. Samaris.	Contains coconut	0	1	23	80
				Plantation	—	—	—	28.10
3.	Kailatteowita	do.	do.	Contains coconut	0	0	28	80
				Plantation	—	—	—	15

Lot.	Name of Land.	Preliminary plan 11,979. Village—Rantotuwila. Name of Applicant.	Claimant—Crown. Description.	Extent. A. R. P.	Upset price per acre, Rs.
2	Addantuduwegodakele Galparegodakele	<i>alias</i> N. D. A. Rajepakse of Welitara	Jungle	3 0 35	45
1	Bogahagoda totakele	Preliminary plan 12,096. Village—Elakake. Kanahen- W. Jayasena Samarasundera of Dedduwa	Claimant—Crown. Jungle	5 2 3	85
1	Kandegodakele	Preliminary plan 12,168. Village—Mahawila. Rev. M. A. Naradhara Tissa of Asoka-ramaya, Mahawila	Claimant—Crown. Scrub jungle	0 0 30	—†
2	Kandegodawatta	do.	Native garden	0 0 12	—†
3	Kandegodawatta	Claimants—(1) Demalaten Haramanis and (2) Appunetti Saranelis. Rev. M. A. Naradhara Tissa of Asoka-ramaya, Mahawila	Native garden	0 1 22	150‡
4	Kandegodawatta	Claimant—Demalaten Haramanis. Rev. M. A. Naradhara Tissa of Asoka-ramaya, Mahawila	Garden Plantation	0 0 32	66 41
5	Kandegodawatta	Claimant—Crown. Rev. M. A. Naradhara Tissa of Asoka-ramaya, Mahawila	Garden	0 0 20	—†
6	Kandegodawatta	Claimant—Demalaten Haramanis. Rev. M. A. Naradhara Tissa of Asoka-ramaya, Mahawila	Cinnamon garden	0 0 8	150‡
7	Kandegodakele	Claimant—Crown. Rev. M. A. Naradhara Tissa of Asoka-ramaya, Mahawila	Jungle	6 1 26	76
8	Do.	do.	Cinnamon	2 0 16	—†
9	Kandegodawatta	Claimant—D. Igorisa. Rev. M. A. Naradhara Tissa of Asoka-ramaya, Mahawila	Garden Plantation	1 0 12	66 42·95
1	Ettotuwakumbura	Preliminary plan 12,089. Village—Kosgoda. Claimants—Don Andris Munasingha and others. R. D. J. Karunaratna, Fiscal's Arachi of Induruwa	Paddy	0 1 7	112
2	Waljambugahagodakele Ittalangodakele	<i>alias</i> R. D. J. Karunaratne, Fiscal's Arachi of Induruwa	Low jungle	3 3 36	61
3	Ittalangodakele <i>alias</i> Ettotuwegodakele	do.	High jungle	4 3 7	61
4	Ettotuwekelekamata	Claimants—Thelenis Munasingha and others. R. D. J. Karunaratne, Fiscal's Arachi of Induruwa	Threshing-floor Plantation	0 0 11	56 6
1	Gulanekanda	Preliminary plan 11,705. Village—Igala. Claimant—Weligamage Alfred Silva. Weligamage Alfred Silva of Jasmine Cottage, Wellawatta	Contains rubber Plantation	0 0 22	100 34
2	Gulanekanda	Claimant—Crown. Weligamage Alfred Silva of Jasmine Cottage, Wellawatta	Low jungle	9 3 25	107·50
3	Kohilawalaokandahenewatta	do.	Native garden	1 1 20	100
6	Arakmulledeniya	Claimant—Liyanagamage Pedris of Igala. Weligamage Alfred Silva of Jasmine Cottage, Wellawatta	Garden Plantation	0 0 38	100 34·80
7	Arukmulledeniya	Claimants—(1) V. Don Cornelis and (2) P. Simon. Weligamage Alfred Silva of Jasmine Cottage, Wellawatta	Garden Plantation	0 0 34	100 0·80
9	Gulanekanda	Claimant—Crown. Weligamage Alfred Silva of Jasmine Cottage, Wellawatta	Low jungle	3 1 21	107·50

* Land unclaimed by Crown (not for sale).

† Reservation (not for sale).

‡ Value of land per acre with plantation.

Further information regarding these lands can be obtained from the Government Agent, Southern Province, and their plans from the Surveyor-General.

Colonial Secretary's Office,
Colombo, January 17, 1923.B. HORSBURGH,
Acting Colonial Secretary.

LAND SALES IN THE NORTH-CENTRAL PROVINCE.

No. 2,251, N.C. P.—The Government Agent, North-Central Province, will on Monday, March 5, 1923, at 1 p.m., at his Office in the Anuradhapura Kachcheri, put up to auction, for sale or settlement, or will otherwise dispose of, the under-mentioned portions of Crown land, in accordance with the regulations of Government regarding land sales. Fifty-one allotments of land situated in the Hurulu and Malagam palatas of the Nuwarakalawiya district of the North-Central Province.

Lot.	Name of Land.	Preliminary plan 5,949. Village—Mukiriyawa in Mahapotana korale. Name of Applicant.	Description.	Extent. A. R. P.	Upset price per acre, Rs.
1	Helambagahaidama	U. Seyadu, Vel-Vidane	Scrub fit for paddy	2 3 25	23
2	Do.	do.	Reservation along footpath	0 0 9	—*
1	Dambagahaidama	Preliminary plan 5,950. Village—Mukiriyawa in Mahapotana korale. A. Saibo	Land fit for paddy	0 3 27	16

Lot.	Name of Land.	Name of Applicant.	Description.	Extent.			Upset price per acre, Rs.
				A.	B.	P.	
Village—Weligollewa in Mahapotana korale.							
2	Palugahaidama	—	Reservation along the Mukiriyawe-ela	0	2	16	—*
3	Kongahaidama	alias A. Ahamaduwa	High forest fit for paddy	1	2	39	26
4	Palugahaidama	.. U. V. Saiyado, Vel-Vidane and another	Garden contains 2 huts	0	3	34	21
Preliminary plan 5,952. Village—Padiketuwewa in Ulagalla korale.							
1	Kadurugahaidama	.. V. Kapuwa	Chena fit for paddy	1	3	28	18
2	Kongahaidama	.. do.	do.	0	3	7	18
Preliminary plan 5,953. Village—Mahakiribbewa in Uddiyankulama korale.							
1	Diulgahaidama	—	Reservation along the pinpara	0	0	34	—*
2	Do.	.. M. Abubakkar	Jungle fit for paddy	2	0	26	16
3	Do.	—	Reservation along the footpath	0	0	28	—*
4	Diulgahakele	—	Reservation along the pinpara	0	0	27	—*
5	Do.	.. K. G. Lebbe Tamby	Jungle fit for paddy	1	3	19	16
Preliminary plan 5,954. Village—Kudaurewewa in Kiralowa korale.							
1	Mailagahaidama	.. Punchiralage Banda and 5 others of Kiridiwatta	Jungle fit for paddy	4	0	4	16
Preliminary plan 5,955. Village—Kanjankulama of Maminiya korale.							
1	Mailagahaidama	alias M. M. Appuhamy of Kelekarmbewa	Jungle	1	3	34	16
2	Serugahawatta	.. B. Punchirala	do.	0	3	32	16
3	Do.	—	Reservation along cart track	0	0	16	—*
4	Do.	—	Jungle	0	0	35	16
Preliminary plan 5,957. Village—Palugaswewa in Kiralowa korale.							
1	Dambagahahena	.. Kalu Banda, ex Arachchi and 2 others of Andiyagala	Chena fit for paddy	1	0	3	16
Village—Marasinha Hammillewa in Kiralowa korale.							
2	Dambagahahena	.. Kalu Banda, ex Arachchi and 2 others of Andiyagala	Chena fit for paddy	0	2	19	16
3	Do.	—	Reservation along the Pahala-ela	0	0	10	—*
Village—Palugaswewa in Kiralowa korale.							
4	Kongahahena	.. W. Punchirala, Vedarala of Andiyagala	Chena fit for paddy	1	0	2	16
5	Palugahahena	.. Ukkubanda, ex Vel-Vidane and 2 others of Andiyagala	do.	1	1	3	16
Village—Marasinha Hammillewa in Kiralowa korale.							
6	Kumbukgahaidama	.. M. Mudalihamy of Andiyagala	Chena fit for paddy	0	2	39	16
7	Oya-addarakele	—	Reservation along the Hawanella-oya	0	2	35	—*
Preliminary plan 5,958. Village—Nelugollekada in Kalpe korale.							
1	Dambagahaidama	.. K. Nugu Lebbe	Forest fit for paddy	2	0	23	30
2	Mailagahaidama	.. U. K. Karthapulle Lebbe and 7 others	do.	9	0	0	20
3	Do.	—	Reservation along the pinpara	0	1	35	—*
4	Siyambalagahaidama	.. A. Selaiman	Low jungle fit for paddy	2	0	4	16
5	Diulgahaidama	.. Ana Selaiman	do.	1	3	32	18
6	Mailagahaidama	.. Eena Samsu	do.	2	0	27	18
7	Nitulgahaidama	.. M. G. Madaru Tamby	Open land fit for paddy	1	0	9	18
8	Dambagahaidama	.. W. G. Adankandu	Forest fit for paddy	3	0	36	20
9	Do.	—	Reservation along the Horow-ela	0	0	9	—*
10	Kongahaidama	.. Ana Abbas	Forest fit for paddy	3	1	8	23
11	Do.	—	Reservation along the tank bund	0	3	11	—*
12	Mailagahaidama	.. Nugu Lebbe, Vel-Vidane and another	Forest fit for paddy	3	3	19	18
13	Dambagahaidama	.. N. L. Hamidu Lebbe, Vel-Vidane of Wilewewa	do.	1	3	18	22
14	Do.	—	Reservation along the tank bund	0	1	27	—*
Preliminary plan 5,959. Village—Katukeliyawa in Ulagalla korale.							
1	Ehetugahaidama	—	Reservation along cart track and tishamba	0	1	6	—*
2	Do.	.. Tikiriappu, Warrant Officer of Dematawewa	Chena	1	0	9	18
Preliminary plan 5,960. Village—Mahaurulewa in Kiralowa korale.							
1	Kongahaidama	.. T. Punchirala of Marasinha Hammillewa	Land cleared and as-weddumized	0	1	26	20
2	Do.	.. do.	do.	1	1	36	20
3	Do.	—	Reservation along the channel	0	0	23	—*

Lot.	Name of Land.	Name of Applicant.	Description.	Extent.			Upset price per acre, Rs.
				A.	R.	P.	
4	Mailagahahena	S. Punchi Banda of Andiyagala	Chena fit for paddy	1	3	9	20
5	Do.	do.	do.	0	0	30	20
6	Do.	—	Reservation along the footpath	0	0	8	—*
7	Migahakumbura	Kiri Banda, ex Vel-Vidane of Marasinha Hammillewa	Chena and open land fit for paddy	0	3	30	20
8	Do.	—	Reservation along the tank bund	0	2	5	—*
9	Helambagahaidama	—	do.	0	1	2	—*
10	Do.	Kapuruhamy, ex Registrar and 2 others of Marasinha Hammillewa	Chena fit for paddy	1	3	8	20

* Not for sale.

Further particulars regarding these lands can be obtained from the Government Agent, North-Central Province, and plans of them from the Surveyor-General.

Colonial Secretary's Office,
Colombo, January 16, 1923.

B. HORSBURGH,
Acting Colonial Secretary.

LAND SALES BY THE SETTLEMENT OFFICER.

NORTH-WESTERN PROVINCE.

No. 6,407, S. O.—On Friday, March 2, 1923, at 2.30 P.M., the Land Settlement Officer will put up for sale or settlement, at the Land Settlement Office in Colombo, the under-mentioned portions of Crown land, on the terms authorized by Government. Six allotments of land situated in the Maha Galboda Megoda korale of Weudawili hatpattu-division of the Kurunegala District of the North-Western Province.

Lot.	Name of Land.	Preliminary plan 4,586.—Mipitiya.			Description.	Extent.			
		Name of Claimant.				A.	R.	P.	
2	Walhabaralahena	..	Crown	..	High jungle	..	13	1	7
5	Kendagollehena	..	do.	..	do.	..	4	0	36
7	Nikaweretiyaehena	..	do.	..	do.	..	1	1	29
9	Delatuduwehena	..	do.	..	do.	..	15	0	27
11	Elapitakongahamulahena	..	do.	..	do.	..	2	3	14
12	Do.	..	do.	..	do.	..	17	0	23

Upset price at Rs. 16 to Rs. 50 per acre. Further information regarding these lands can be obtained from the Land Settlement Officer, and plans of them from the Surveyor-General.

Colonial Secretary's Office,
Colombo, January 17, 1922.

B. HORSBURGH,
Acting Colonial Secretary.

PROVINCE OF SABARAGAMUWA.

No. 6,399, S. O.—On Monday, April 9, 1923, at 12 noon, the Land Settlement Officer will put up for sale or settlement, at Pinnawala Circuit Bungalow, the under-mentioned portion of Crown land, on the terms authorized by Government. An allotment of land situated in the Galboda pattu of Galboda korale division of the Kegalla District of the Province of Sabaragamuwa.

Block survey preliminary plan 180.—Dunugama.

Lot.	Name of Land.	Name of Claimant.	Description.	Extent.			
				A.	R.	P.	
21	Barandaraudamukalana	.. Crown, applied for by Mr. C. A. Perera	.. Forest	..	13	1	29

Upset price at Rs. 40 per acre. Further information regarding this land can be obtained from the Land Settlement Officer, and plan of it from the Surveyor-General.

Colonial Secretary's Office,
Colombo, January 17, 1923.

B. HORSBURGH,
Acting Colonial Secretary.

No. 6,400, S. O.—On Tuesday, April 10, 1923, at 12 noon, the Land Settlement Officer will put up for sale or settlement, at Pinnawala Circuit Bungalow, the under-mentioned portions of Crown land, on the terms authorized by Government. Two allotments of land situated in the Walgam pattu of Kinigoda korale division of the Kegalla District of the Province of Sabaragamuwa.

Block survey preliminary plan 150.—Puwakmote.

Lot.	Name of Land.	Name of Claimant.	Description.	Extent.			
				A.	R.	P.	
61	Gallindepitiyehena	.. (1) Konara Mudiyansele Ukku Banda, (2) ditto Ukku Amma, (3) Madige Vidanage Punchi Menika	Chena	..	0	3	1
1D	Do.	.. do.	.. do.	..	0	1	18

Upset price at Rs. 16 to Rs. 50 per acre. Further information regarding these lands can be obtained from the Land Settlement Officer, and plans of them from the Surveyor-General.

Colonial Secretary's Office,
Colombo, January 17, 1923.

B. HORSBURGH,
Acting Colonial Secretary.

No. 6,401, S. O.—On Monday, April 9, 1923, at 12 noon, the Land Settlement Officer will put up for sale or settlement, at Pinnawala Circuit Bungalow, the under-mentioned portions of Crown land, on the terms authorized by Government. Thirteen allotments of land situated in the Galboda pattu of Galboda korale division of the Kegalla District of the Province of Sabaragamuwa.

Block survey preliminary plan 178.—Makehelwala.

Lot.	Name of Land.	Name of Claimant.	Description.	Extent.		
				A.	R.	P.
112A	Palagala	Crown	Rock	1	0	18
112B	Degalassehena	do.	Chena	0	1	2
122	Baminiyanellehena	do.	do.	0	2	14
128	Muladandagodahena	do.	do.	0	3	9
126	Baminiyamullehena <i>alias</i> Meegahamulahena	do.	do.	0	3	4
127	Diggalabendiahena	do.	do.	0	1	36
22	Ambagahamulahena	do.	do.	0	1	11
99	Ambagahamulakotuwehena	do.	do.	0	0	23
47	Kottekambehena <i>alias</i> Illukbendiyehena	do.	do.	0	0	27
104	Polkotuwehenawatta	do.	Garden	1	1	32
31	Diyadullahena	do.	Chena	0	2	31
35	Do.	do.	do.	0	1	12
35A	Do.	do.	do.	0	1	5

Upset price at Rs. 16 to Rs. 50 per acre. Further information regarding these lands can be obtained from the Land Settlement Officer, and plans of them from the Surveyor-General.

Colonial Secretary's Office,
Colombo, January 17, 1923.

B. HORSBURGH,
Acting Colonial Secretary.

No. 6,402, S. O.—On Tuesday, April 10, 1923, at 12 noon, the Land Settlement Officer will put up for sale or settlement, at Pinnawala Circuit Bungalow, the under-mentioned portions of Crown land, on the terms authorized by Government. Six allotments of land situated in the Walgam pattu of Kinigoda korale division of the Kegalla District of the Province of Sabaragamuwa.

Block survey preliminary plan 96.—Parape.

Lot.	Name of Land.	Name of Claimant.	Description.	Extent.		
				A.	R.	P.
17	Kalukelegorakagahamulahena	Crown	Chena	0	2	39
17BG2	Kalukelehena	Crown, encroachment by Pillagedera Lapaya	Garden	0	0	14
17BG	Do.	Crown	Chena	0	3	6
17CJ	Kalukelegorakagahamulahena	Crown, encroachment by Warusamanayalage Kira and Koruwage Peter Fernando	Garden	0	1	9
55A	Welgalekanda	Crown, applied for by Warusamanayalage Kira	Forest	1	0	7
102	Galeleambagahamulahena	Crown	High jungle	2	1	26

Upset price at Rs. 16 to Rs. 50 per acre. Further information regarding these lands can be obtained from the Land Settlement Officer, and plans of them from the Surveyor-General.

Colonial Secretary's Office,
Colombo, January 17, 1923.

B. HORSBURGH,
Acting Colonial Secretary.

No. 6,403, S. O.—On Wednesday, April 11, 1923, at 9 A.M., the Land Settlement Officer will put up for sale or settlement, at Pinnawala Circuit Bungalow, the under-mentioned portions of Crown land, on the terms authorized by Government. Thirty allotments of land situated in the Walgam pattu of Kinigoda korale division of the Kegalla District of the Province of Sabaragamuwa.

Block survey preliminary plan 93.—Gabbala.

Lot.	Name of Land.	Name of Claimant.	Description.	Extent.		
				A.	R.	P.
81½AB	Gulapitakandehena	Agampodidewelalage Rankira, Vidane Duraya	Chena	1	3	0
81½C	Galandabimahena	(1) Agampodiduvéyalage Baiya, (2) Ambatenu-duvéalage Sirimala	do.	2	3	3
81½D	Bogahamulakandehena	do.	Plantains	0	1	26
20BF	Nawalahena <i>alias</i> Murutagahamalahena	Warusadewéalage Lassama	Garden	1	2	21
20AD	Pahalamankadewatta <i>alias</i> Nawalahena	(1) Henry William Boyagoda, (2) Mawana Kana Runa Carupen Chetty	Chena	2	2	29
20AJ	Rukattanagahamulawatta	(1) Jaminigedera Kiriappuwa of Gabbala, (2) Henry William Boyagoda, (3) M. K. R. Carupen Chetty	do.	1	0	26
20AK	Maragahatennewatta	(1) Henry William Boyagoda, (2) M. K. R. Carupen Chetty	Garden	1	0	14
20v1	Siyambalagahamulahena	(1) Henry William Boyagoda, (2) Mawana Kana Runa Carupen Chetty of 41, Sea street, Colombo	Chena	4	1	24
20v3	Bogahamulahena	do.	do.	1	3	8
24v	Maragahamulahena	do.	do.	0	3	39
50A	Belmont estate	do.	Garden	1	0	37
50J	Kalagahamulahena	do.	Chena	0	3	25
50K	Galketiyahena	do.	Plantains	0	3	16
50L	Kelegedarawattahena	do.	Chena	0	2	12
50S	Kosgahamulahena <i>alias</i> Makulugahamulahena	do.	Garden	5	0	36
50AA	Suduhakuruhena	do.	Chena	2	1	18
50AC	Ketakalagahamulahena	do.	do.	2	1	25
50AK	Heraligollehena	do.	Rubber	1	0	28
50AN	Maragahamulahena	do.	Chena and rubber	0	2	32
50AF	Ketakalagahamulahena <i>alias</i> Velungahamulahena	do.	Chena	1	1	14
50AG	Millagahagawahena	do.	do.	1	0	37
50AH	Ritigahamulahena	do.	do.	1	0	39

Lot.	Name of Land.	Name of Claimant.	Description.	Extent.		
				A.	R.	P.
50A1	Galkotuwehena	(1) Henry William Boyagoda, (2) Mawana Kana Rana Carupen Chetty of 41, Sea street, Colombo	Chena	1	0	16
58B	Weligodahena	do.	Rock and patana	2	1	32
58C	Welegodahena	do.	do.	0	1	17
64D	Gurugalpolewatta or Deniyehena	do.	Garden	1	1	27
81N	Rukattanagahamulahanen or Siyambalagahamulahena	do.	Chena	0	3	16
58	Batagalakanda <i>alias</i> Weligodahena	Crown	Forest	2	2	32
98	Bogahamulakanda <i>alias</i> Unagalekanda	do.	do.	1	1	0
110	Unagalakandekele	do.	do.	8	1	33

Upset price at Rs. 16 to Rs. 50 per acre. Further information regarding these lands can be obtained from the Land Settlement Officer, and plans of them from the Surveyor-General.

Colonial Secretary's Office,
Colombo, January 17, 1923.

B. HORSBURGH,
Acting Colonial Secretary.

No. 6,404, S. O.—On Monday, April 9, 1923, at 12 noon, the Land Settlement Officer will put up for sale or settlement, at Pinnawala Circuit Bungalow, the under-mentioned portions of Crown land, on the terms authorized by Government. Two allotments of land situated in the Galboda pattu of Galboda korale division of the Kegalla District of the Province of Sabaragamuwa.

Lot.	Name of Land.	Name of Claimant.	Description.	Extent.		
				A.	R.	P.
1D	Ulanakande estate, Barandarahena, and Ingurugalapatana	(1) The Colombo Commercial Co., (2) Weerakodimudiyanselage Tikiri Banda and others	Rubber and patana	0	0	22
13A	Galpihillehena	Crown	Railway reservation	0	2	39

Upset price at Rs. 16 to Rs. 50 per acre. Further information regarding these lands can be obtained from the Land Settlement Officer, and their plans from the Surveyor-General.

Colonial Secretary's Office,
Colombo, January 17, 1923.

B. HORSBURGH,
Acting Colonial Secretary.

No. 6,405, S. O.—On Monday, April 9, 1923, at 12 noon, the Land Settlement Officer will put up for sale or settlement, at Pinnawala Circuit Bungalow, the under-mentioned portions of Crown land, on the terms authorized by Government. Ten allotments of land situated in the Galboda pattu of Galboda korale division of the Kegalla District of the Province of Sabaragamuwa.

Lot.	Name of Land.	Name of Claimant.	Description.	Extent.		
				A.	R.	P.
151	Meegahawalehena	(1) Mohottalage Kiri Banda, (2) ditto Mudiyanse	Chena	0	2	12
166	Betwearambehena	Basnekeralalagedera Mudiyanse	do.	1	1	3
183	Moragollehena	Henry William Boyagoda of Kempitikanda estate, Rambukkana	do.	2	1	21
185	Gallendamukalana	do.	Forest	1	1	7
201	Dodangollettenehena	do.	Chena	1	2	38
57	Godagandenikanda or Dambagollehena	do.	Forest	2	1	10
101	Werallagollehena	do.	Chena	1	2	22
154	Pahala-arambehena	do.	do.	0	2	0
141B	Egodapitiyahena	Weerasekera Arachchige Dingiri Banda of Gondawala	do.	0	0	19
141C	Do.	do.	do.	0	0	10

Upset price at Rs. 16 to Rs. 50 per acre. Further information regarding these lands can be obtained from the Land Settlement Officer, and plans of them from the Surveyor-General.

Colonial Secretary's Office,
Colombo, January 17, 1922.

B. HORSBURGH,
Acting Colonial Secretary

No. 6,406, S. O.—On Monday, March 5, 1923, at 12 noon, the Land Settlement Officer will put up for sale or settlement, at Madampe Resthouse, the under-mentioned portion of Crown land, on the terms authorized by Government. An allotment of land situated in the Pannil pattu of Atakalan korale division of the Ratnapura District of the Province of Sabaragamuwa.

Lot.	Name of Land.	Name of Claimant.	Description.	Extent.		
				A.	R.	P.
10AW	Madapandeniye godahena	Encroachment by Maberu Muhandiramalage Rammalhamy	Garden	0	0	24

Upset price at Rs. 16 to Rs. 50 per acre. Further information regarding this land can be obtained from the Land Settlement Officer, and plan of it from the Surveyor-General.

Colonial Secretary's Office,
Colombo, January 17, 1922.

B. HORSBURGH,
Acting Colonial Secretary.

No. 6,403, S. O.—On Thursday, March 8, 1923, at 2 p.m., the Land Settlement Officer will put up for sale or settlement, at Pelmadulla Resthouse, the under-mentioned portion of Crown land, on the terms authorized by Government. An allotment of land situated in the Uda pattu of Nawadun korale division of the Ratnapura District of the Province of Sabaragamuwa.

Lot.	Name of Land.	Name of Claimant.	Description.	Extent.		
				A.	R.	P.
97A	Rilhena estate	Crown, applied for by Mr. B. A. Thornhill	Forest	4	0	12

Upset price at Rs. 16 to Rs. 50 per acre. Further information regarding this land can be obtained from the Land Settlement Officer, and plan of it from the Surveyor-General.

Colonial Secretary's Office,
Colombo, January 17, 1923.

B. HORSBURGH,
Acting Colonial Secretary.

LAND ACQUISITION NOTICES.

HAVING been duly directed by the Officer Administering the Government of Ceylon, acting under the provisions of Ordinance No. 3 of 1876, section 6, as amended by section 3 of Ordinance No. 10 of 1911, to take order for the acquisition of the following land, required for a public purpose, namely, for widening Pansala road, to wit:—

Preliminary plan 18,103.—Kotahena, Colombo.				Extent.
Lot.	Name of Land.	Description.	Name of Claimant.	A. R. P.
1	Part of assessment No. 47D or part of the premises of Paramananda temple	Bare land and part of a masonry wall	The trustees of Paramananda temple or Rev. B. Kalyani Tissa	0 0 0·34

I hereby give public notice, as required by section 7, that the Government proposes to take possession of the above land. All persons interested in the aforesaid land are hereby required to appear personally or by agent before me at the Municipal Office, Colombo, on Friday, February 16, 1923, at 11 A.M., and to state the nature of their respective interests in the land, and the amount and particulars of their claims to compensation for such interests.

The Municipal Office,
Colombo, January 12, 1923.

T. REID,
Chairman, Municipal Council, and Mayor of Colombo.

HAVING been duly directed by the Governor, with the advice of the Executive Council, acting under the provisions of "The Land Acquisition Ordinance of 1876," section 6, and "The Small Towns Sanitary (Amendment) Ordinance, No. 4 of 1922," section 3, to take order for the acquisition of the following lands, required for a public purpose, namely, for a road to develop the adjoining areas of land at Dehiwala and render them accessible to light, air, and conservancy carts, to wit:—

Preliminary plan 17,544. Village—Dehiwala.				Extent.
On February 12, 1923, at 12 noon.				
Lot.	Name of Land.	Description.	Name of Claimant.	A. R. P.
71	Alutwatta	Contains 29 coconut trees	Mr. P. A. Fernando	0 1 0·13
72	Do.	Contains 4 coconut trees	do.	0 0 2·90
73	Do.	do.	do.	0 0 9·04
74	Do.	Contains 3 coconut trees	do.	0 0 0·50
77	Do.	Contains 4 coconut trees	do.	0 0 7·82
78	Do.	Bare land	do.	0 0 0·62
79	Do.	Contains 7 coconut trees	do.	0 1 0·93
80	Do.	Contains 2 coconut trees	do.	0 0 2·83
81	Do.	Contains 1 coconut tree and a masonry house	J. C. de Silva	0 1 14·15
82	Do.	Garden contains no trees	do.	0 0 9·62
84	Do.	Contains 7 coconut trees	Mr. D. D. Pedris	0 0 11·46
85	Do.	Contains 11 coconut trees	do.	0 1 13·68
86	Do.	Bare land	do.	0 0 1·68
87	Do.	Roadway	Angelina Fernando	0 0 2·47
88	Do.	do.	do.	0 0 0·38
90	Do.	do.	do.	0 0 0·44
91	Do.	do.	do.	0 0 2·61
92	Do.	Contains 3 coconut trees	Dr. K. J. de Silva	0 0 31·84
93	Do.	Contains 10 coconut trees	do.	0 0 6·06
95	Do.	Contains a temporary shed	do.	0 0 28·12
96	Do.	Bare land	do.	0 0 0·75
98	Do.	do.	do.	0 0 5·25
107	Do.	do.	do.	0 0 0·06
97	Do.	Contains 12 coconut trees	Mr. F. C. Perera	0 0 24·60
99	Do.	Contains 2 coconut trees	do.	0 0 4·69
101	Do.	Bare land	do.	0 0 0·72
102	Do.	do.	do.	0 0 0·53
103	Do.	Contains 3 coconut trees	do.	0 0 3·25
104	Do.	Contains 5 coconut trees	do.	0 0 18·32
105	Do.	Bare land	do.	0 0 2·62
106	Do.	do.	do.	0 0 3·44
108	Do.	Roadway, Campbell place	J. A. P. Jayawardana	0 0 3·84
109	Do.	do.	do.	0 0 0·64
111	Do.	do.	do.	0 0 0·68
112	Do.	do.	do.	0 0 3·44
113	Do.	Contains 6 coconut trees	Joseph Silva	0 0 11·12
114	Do.	Contains 9 coconut trees and a cadjan hut	Arthur Atapattu	0 0 15·30
115	Do.	Contains 1 coconut tree	do.	0 0 4·82
117	Do.	Contains 11 coconut trees	C. N. Keyser	0 0 5·30
118	Do.	Contains 11 coconut trees and a portion of a house and a well	do.	0 0 26·22
119	Do.	Contains 25 coconut trees and a temporary hut	Mrs. J. Kotalawala	0 0 33·85
120	Do.	Contains 10 coconut trees	do.	0 0 6·08
122	Do.	Contains 6 coconut trees	do.	0 0 5·90
123	Do.	Contains 13 coconut trees	do.	0 0 33·39
124	Do.	do.	Mr. J. S. Perera	0 0 7·66
125	Do.	Contains 1 coconut tree and 1 coconut plant	do.	0 0 1·61
127	Do.	Bare land	do.	0 0 1·40
128	Do.	Contains 9 coconut trees	do.	0 0 6·77
129	Do.	Contains 42 coconut trees	do.	0 1 22·39
130	Do.	Contains 12 coconut trees	do.	0 0 10·43
132	Do.	Contains 9 coconut trees	do.	0 0 14·35
133	Do.	Contains 34 coconut trees	do.	0 1 21·02

Lot.	Name of Land.	Description.	Name of Claimant.	Extent.		
				A.	R.	P.
75	Kapu-ela	Ditch	Crown	0	0	4.10
76	Do.	do.	do.	0	0	0.32
83	Do.	do.	do.	0	0	6.29
89	Do.	do.	do.	0	0	0.37
94	Do.	do.	do.	0	0	4.03
100	Do.	do.	do.	0	0	2.90
110	Alutwatta	Roadway	do.	0	0	0.31
116	Kapu-ela	Ditch	do.	0	0	3
121	Do.	do.	do.	0	0	4.32
126	Do.	do.	do.	0	0	0.59
131	Do.	do.	do.	0	0	5.38
<i>On February 26, 1923, at 12 noon.</i>						
134	Alutwatta	Contains 32 coconut trees	S. W. Perera	0	0	34.80
135	Do.	Contains 5 coconut trees	do.	0	0	2
137	Do.	Contains 15 coconut trees	do.	0	0	11.87
138	Do.	Contains 41 coconut trees	do.	0	0	33.79
139	Apotacariyawatta	Contains 3 coconut trees	W. A. Fernando	0	0	6.77
140	Do.	Bare land	do.	0	0	0.07
143	Do.	Contains 8 coconut trees	do.	0	0	3.05
144	Do.	Contains 7 coconut trees and part of a temporary shed	do.	0	0	6.35
145	Do.	Contains 25 coconut trees	do.	0	0	32.32
147	Do.	Contains 7 coconut trees	do.	0	0	11.50
148	Do.	Contains 1 coconut tree	do.	0	0	1.32
150	Do.	Contains 24 coconut trees, and parts of a temporary shed and water-closet	do.	0	0	32.68
151	Do.	Contains 4 coconut trees	do.	0	0	4.59
152	Do.	Bare land	do.	0	0	0.14
154	Do.	Contains 3 coconut trees	do.	0	0	1.75
155	Do.	Contains 8 coconut trees and part of a masonry water-closet	do.	0	0	4.11
156	Do.	Contains 3 coconut trees	Christie de Silva	0	0	35.30
157	Do.	Bare land	do.	0	0	0.30
160	Do.	Contains 2 coconut trees	do.	0	0	16.11
161	Do.	Contains 3 coconut trees	do.	0	0	35.72
166	Do.	Roadway	do.	0	0	7.12
162	Do.	Contains 26 coconut trees and a masonry well	Romial Fernando	0	0	39.08
164	Do.	Bare land	do.	0	0	4.11
165	Do.	Contains 13 coconut trees	do.	0	0	16.83
167	Do.	Contains 5 coconut trees, a masonry house, a motor garage, and a well	J. Jayasooriya	0	0	27.60
168	Do.	Contains 32 coconut trees and a thatched hut	Mrs. Mooneweera	0	0	19.50
174	Do.	Contains 38 coconut trees	G. C. P. Jayawardana	0	1	17.20
176	Do.	Contains 18 coconut trees	do.	0	0	15
177	Do.	Contains 24 coconut trees	do.	0	0	37.80
178	Do.	Contains 40 coconut trees	do.	0	1	33.58
179	Do.	Contains 17 coconut trees	G. C. P. Jayawardana and another	0	0	24.34
181	Do.	Contains 12 coconut trees	do.	0	0	10.54
182	Do.	Contains 21 coconut trees	do.	0	0	19.05
183	Do.	Contains 25 coconut trees	do.	0	0	37.05
184	Do.	Contains 16 coconut trees	C. P. Perera	0	0	19.61
186	Do.	Contains 9 coconut trees	do.	0	0	12.30
187	Do.	Contains 14 coconut trees	do.	0	0	17.04
188	Do.	Contains 17 coconut trees	do.	0	0	34.07
136	Kapu-ela	Ditch	Crown	0	0	2.84
141	Do.	do.	do.	0	0	0.12
142	Do.	do.	do.	0	0	0.58
146	Do.	do.	do.	0	0	1.37
149	Do.	do.	do.	0	0	2.91
153	Do.	do.	do.	0	0	0.37
158	Do.	do.	do.	0	0	1.12
159	Do.	do.	do.	0	0	1.78
163	Do.	do.	do.	0	0	3.37
169	Vanderwert lane	Roadway	do.	0	0	3.11
170	Kapu-ela	Ditch	do.	0	0	0.20
171	Vanderwert lane	Roadway	do.	0	0	0.65
172	Do.	do.	do.	0	0	2
173	Do.	do.	do.	0	0	3.58
175	Kapu-ela	Ditch	do.	0	0	4.22
180	Do.	do.	do.	0	0	2.12
185	Do.	do.	do.	0	0	2.87

I hereby give public notice, as required by section 7, that the Government proposes to take possession of the lands. All persons interested in the aforesaid lands are hereby required to appear personally or by agent before me at this Office on February 12 and 26, 1923, at 12 noon, and to state the nature of their respective interests in the lands, and the amount and particulars of their claims to compensation for such interests.

The Kachcheri,
Colombo, January 12, 1923.

J. G. FRASER,
Government Agent.

HAVING been duly directed by the Governor, with the advice of the Executive Council, acting under the provisions of "The Land Acquisition Ordinance of 1876," section 6, to take order for the acquisition of the following lands, required for a public purpose, namely, for Kirinda-Urugamuwa road, to wit :—

Lot.	Name of Land.	Description.	Name of Claimant.	Extent.		
				A.	R.	P.
Preliminary plan 12,176. Village—Kirindamagin Ihala.						
1	Andiyakandewatta and Gansabhawa road	.. Citronella, &c. . .	S. A. Wickremasinghe	0	2	23·8

I hereby give public notice, as required by section 7, that the Government proposes to take possession of the land. All persons interested in the aforesaid land are hereby required to appear personally or by agent before me at Kamburupitiya Resthouse, on February 21, 1923, at 11 A.M., and to state the nature of their respective interests in the land, and the amount and particulars of their claims to compensation for such interests.

Matara Kachcheri,
January 5, 1923.

J. D. BROWN,
Assistant Government Agent.

HAVING been duly directed by the Governor, with the advice of the Executive Council, acting under the provisions of "The Land Acquisition Ordinance of 1876," section 6, to take order for the acquisition of the following lands, required for a public purpose, namely, for a Village Committee market site, to wit :—

Lot.	Name of Land.	Description.	Name of Claimant.	Extent.		
				A.	R.	P.
Preliminary plan 12,197. Village—Tihagoda.						
1	Paranawatta	.. Native garden contains 2 kitul trees 2 years old, 2 arecanut trees 2 years old, 1 jak tree 6 years old, and 1 cotton tree 2 years old	(1) Don Nikulas Rajapaksa, (2) Hewa Patiranage Don Carolis Appuhamy	0	0	4
2	Do.	.. do.	do.	0	0	16

I hereby give public notice, as required by section 7, that the Government proposes to take possession of the lands. All persons interested in the aforesaid lands are hereby required to appear personally or by agent before me at Kamburupitiya Resthouse, on February 21, 1923, at 11 A.M., and to state the nature of their respective interests in the lands, and the amount and particulars of their claims to compensation for such interests.

Matara Kachcheri,
January 5, 1923.

J. D. BROWN,
Assistant Government Agent.

HAVING been duly directed by the Governor, with the advice of the Executive Council, acting under the provisions of "The Land Acquisition Ordinance of 1876," section 6, to take order for the acquisition of the following lands, required for a public purpose, namely, for the improvement of Wiraketiya junction, to wit :—

Lot.	Name of Land.	Name of Claimant.	Description.	Extent.		
				A.	R.	P.
Supplement to final village plan 231. Village—Buddiyagama.						
40P	Galpalehenewatta	.. Don Davith Rajapaksa, W. J. P. Podinona, M. W. Mendias Appu, M. W. Sawodis, Mrs. Ilangakoon, Dr. V. Gunaratne	Cadjan mud hut	0	0	1·1
40Q	Do.	.. Kataluwegalapattige Nandias Appu, D. H. Don Danoris de Silva, O. S. M. Ibrahim, Mrs. Ilangakoon, Dr. V. Gunaratna	do.	0	0	1·5
40R	Do.	.. Edirisinpiladeniyegamage Nandias, Christobubaduge Theris, ditto Babanona, Mrs. Ilangakoon, Dr. Gunaratna	do.	0	0	1·7
40S	Do.	.. Rasamarikar Periyatamby, O. L. M. Abdul Rahiman, Mrs. Ilangakoon, Dr. V. Gunaratna	do.	0	0	1
40T	Do.	.. Packeer Saibo Abdul Sameedu and others, I. L. M. Ismail, Mrs. Ilangakoon, Dr. V. Gunaratna	do.	0	0	3·2
40AG	Do.	.. Mrs. Ilangakoon and Dr. V. Gunaratna	Bare land	0	0	39
45B	Puhulkapuwalahena	.. D. E. Abeywickrama	Chena contains 1 telambu tree 8 years old and 10 suriya trees 10 to 15 years old	0	0	2
Supplement to final village plan 243. Village—Mandaduwa.						
26A	Galpalahena	.. O. S. Mohamad Ibrahim and others	Bare land	0	0	1·6
26B	Do.	.. do.	do.	0	0	0·5
26C	Do.	.. O. S. Mohamed Ibrahim and others	Portion of tiled boutique	0	0	0·7
26D	Do.	.. Mohamed Ali Marikar Mohamed Hamim and Mohamed Cassim and others	do.	0	0	1·3
26E	Do.	.. O. S. Mohamed Ibrahim and others	Bare land	0	0	11·8
26F	Do.	.. Mohamed Ismail of Tangalla	do.	0	0	6·4
26½	Do.	.. Heirs of U. L. M. M. Ali Marikar	do.	0	0	4·2

I hereby give public notice as required by section 7, that the Government proposes to take possession of the lands. All persons interested in the aforesaid lands are hereby required to appear personally or by agent before me at Wiraketiya Village Committee Bungalow, on February 13, 1923, at 10 A.M., and to state the nature of their respective interests in the lands, and the amount and particulars of their claims to compensation for such interests.

Hambantota Kachcheri,
January 9, 1923.

M. A. YOUNG,
Assistant Government Agent.