

Ceylon Government Gazette

Published by Authority.

No. 7,306 — FRIDAY, JANUARY 26, 1923.

Part III.—Lands.

Separate paging is given to each Part in order that it may be filed separately.

| | PAGE | | PAGE | | PAGE |
|--|------|---|------|---|------|
| Land Settlement Notices :— | | Land Sales by the Government Agents :— | | Land Sales by the Settlement Officer :— | |
| Preliminary Notices .. | 77 | North-Western Province .. | — | Northern Province .. | — |
| Final Orders .. | 95 | North-Central Province .. | 118 | Eastern Province .. | — |
| Land Sales by the Government Agents :— | | Province of Uva .. | — | North-Western Province .. | — |
| Western Province .. | 111 | Province of Sabaragamuwa .. | — | North-Central Province .. | 121 |
| Central Province .. | — | Land Sales by the Settlement Officer :— | | Province of Uva .. | — |
| Southern Province .. | 115 | Western Province .. | — | Province of Sabaragamuwa .. | — |
| Northern Province .. | — | Central Province .. | — | Land Acquisition Notices .. | — |
| Eastern Province .. | 118 | Southern Province .. | — | Land Resumption Notices .. | — |

PRELIMINARY NOTICES.

Colombo Notice No. 8,261.

Notice under "The Waste Lands Ordinances of 1897, 1899, 1900, and 1903."

TAKE notice that unless within three months from January 26, 1923, the persons, if any, who claim any interest in the lands hereinafter mentioned or in any one or more of such lands or to some interest therein make claim in person or in writing to the said lands or any of them or to some interest therein to W. T. Stace, Esq., Special Officer appointed under section 28 of "The Waste Lands Ordinances of 1897, 1899, 1900, and 1903," at his office at Colombo :

Such Special Officer, in pursuance of the powers vested in him by the said Ordinances, will declare by writing under his hand that the said lands, or such of them as to which no claim has been made, are the property of the Crown.

W. T. STACE,
Special Officer.

NOTE.—A claim to a right of way over the said lands or any of them is a claim to an interest in the land or lands.

Description of the Lands referred to.

The following lots situated in the village of Bokalagama Ambalanwatta in the Yatigaha pattuwa of the Hapitigam korale of the Negombo District, in the Western Province, as described in the annexed diagram :—

Preliminary plan 16,150.

| Lot. | Name of Land. | Extent, A. R. P. | Lot. | Name of Land. | Extent, A. R. P. |
|-------|---------------------|------------------|-------|---------------------|------------------|
| 21 .. | Kamburuwellepillewa | .. 5 0 14.62 | 32 .. | Eriyagahakumbura | .. 0 0 27.50 |
| 22 .. | Pahalakumbura | .. 0 0 6.50 | 33 .. | Veykuralakumbura | .. 0 0 15 |
| 23 .. | Do. | .. 0 0 0.50 | 34 .. | Do. | .. 0 0 1.87 |
| 24 .. | Lawallakumbura | .. 0 0 0.75 | 35 .. | Do. | .. 0 0 0.13 |
| 25 .. | Do. | .. 0 0 1.37 | 38 .. | Warnawahindakumbura | .. 0 0 1.62 |
| 26 .. | Do. | .. 0 0 2 | 39 .. | Do. | .. 0 0 0.15 |
| 27 .. | Do. | .. 0 0 0.62 | 40 .. | Do. | .. 0 0 0.17 |
| 28 .. | Do. | .. 0 0 3.37 | 41 .. | Do. | .. 0 0 0.62 |
| 29 .. | Do. | .. 0 0 0.75 | | | |
| 30 .. | Do. | .. 0 0 3.75 | | | |
| 31 .. | Do. | .. 0 0 0.15 | | | 5 2 1.44 |

and bounded as follows: on the north by the village limit of Bokalagama Panawallanda; on the east by the village limit of Bokalagama Ihalagama, the Diya-ela, Waranawiyandakumbura claimed by M. Pinna, Waranawiyandakumbura claimed by J. Menika, Waranawiyandakumbura claimed by M. Kirimali and another, Waranawiyandakumbura claimed by H. Pabilis and others, Waranawiyandakumbura claimed by M. Pinna, the Depawe-ela, Waranawahikumbura (encroachment by Amarasinghepedige Bandiya, Police Vidane) claimed by the Ceylon Government Railway, Veykuralakumbura claimed by Amarasinpeditige Gawariya, Veykuralakumbura (encroachment by Amarasinpeditige Gavariya) claimed by the Ceylon Government Railway, Veykuralakumbura claimed by Meragalpedige Samara, Veykuralakumbura claimed by Jalatpedige Raphia, Eriyagahakumbura claimed by Hallawaralage Allis Appu, Higgahakumbura claimed by V. Sobana and others, the Alagala-ela, Lawallakumbura claimed by Rantillage Andiya and others, Lawallakumbura claimed by B. Selestina and others, Lawallakumbura claimed by L. James Singho Appuhamy, Lawallakumbura claimed by S. Punchi and others, Lawallakumbura claimed by M. Buriya and another, Lawallakumbura claimed by M. Jambuwa; on the south by Pahalakumbura claimed by W. Thambiliya, Pahalakumbura claimed by A. P. Sallo, the Pahalakumbura-ela, Dewalawatta claimed by Mrs. J. P. Obeysekera, the village limit of Randeniपालlewala; on the west by the village limit of Bokalagama Panawallanda.

[For Diagram see page 79.]

Colombo Notice No. 8,262.

Notice under "The Waste Lands Ordinances of 1897, 1899, 1900, and 1903."

TAKE notice that unless within three months from January 26, 1923, the persons, if any, who claim any interest in the lands hereinafter mentioned or in any one or more of such lands or to some interest therein make claim in person or in writing to the said lands or any of them or to some interest therein to W. T. Stace, Esq., Special Officer appointed under section 28 of "The Waste Lands Ordinances of 1897, 1899, 1900, and 1903," at his office at Colombo:

Such Special Officer, in pursuance of the powers vested in him by the said Ordinances, will declare by writing under his hand that the said lands, or such of them as to which no claim has been made, are the property of the Crown.

W. T. STACE,
Special Officer.

NOTE.—A claim to a right of way over the said lands or any of them is a claim to an interest in the land or lands.

Description of the Lands referred to.

The following lots situated in the village of Botale Pahalagama, in the Udugaha pattuwa of the Hapitigam korale of the Negombo District, in the Western Province, as described in the annexed diagram:—

Preliminary plan 16,167.

| Lot. | Name of Land. | Extent, | A. | R. | P. | Lot. | Name of Land. | Extent, | A. | R. | P. |
|------|--|---------|----|----|------|------|---------------------|---------|----|----|-------|
| 1 | Mirigamkandekela <i>alias</i> Diyauillageowita | .. | 17 | 3 | 14 | 8 | Dambugollewatta | .. | 0 | 0 | 1.12 |
| 2 | Galbodakumbura | .. | 0 | 0 | 7.25 | 9 | Dambugollepillawa | .. | 0 | 0 | 7.50 |
| 3 | Diyauillagekumbura | .. | 0 | 0 | 5.62 | 12 | Horagahakumbura | .. | 0 | 0 | 1.62 |
| 4 | Do. | .. | 0 | 0 | 0.23 | 13 | Delgahakumburaowita | .. | 0 | 0 | 13.75 |
| 5 | Dambugollewatta | .. | 0 | 0 | 0.07 | 15 | Horagahakumbura | .. | 0 | 0 | 4.37 |
| 6 | Dambugollepillawa | .. | 0 | 0 | 7.25 | | | | | | |
| 7 | Dambugollewatta | .. | 0 | 0 | 0.20 | | | | 18 | 0 | 22.98 |

and bounded as follows: on the north by Mirigamkandekela belonging to the Crown, Galabodakumbura claimed by G. Ungu Naide, Mirigamkandekela belonging to the Crown, Diyauillageowita claimed by Dewagamage John Singho and others, Diyauillagekumbura claimed by Dewagamage William Singho and others, the Pita-ela, Wilukulakandekela belonging to the Crown, Dambugollewatta claimed by Mathes Herbert Senanayaka, the village limit of Andupe; on the east by Horagahakumbura (encroachment by Kuruppu Arachchige Don Cornelius Appuhamy and others) claimed by the Ceylon Government Railway; on the south by Horagahakumbureowita claimed by the Crown and K. A. Don Cornelius Appuhamy, Horagahakumbura claimed by K. A. Don Cornelius Appuhamy and others, Horagahakumbureowita claimed by ditto, Mahakumburepillawewatta claimed by Don John Senanayaka and others, the Jara-ela, Dalupotteowita claimed by S. Don John Perera, the Jara-ela, Mirigamkandekela belonging to the Crown, Delgahakumbureowita claimed by the Crown and S. Arnolis Naide and others, the Jara-ela, Mirigamkandekela belonging to the Crown, Horagahakumbura claimed by K. C. A. Singhappuhamy, Horagahakumbura (encroachment by K. C. A. Singhappuhamy) claimed by the Ceylon Government Railway, Horagahakumbura claimed by K. C. A. Singhappuhamy, Horagahakumbureowita claimed by ditto, Horagahakumbureowita claimed by S. Ran Naide, Horagahakumbura claimed by S. Punchi Nachchire and others, Horagahakumbura (encroachment by K. C. A. Singhappuhamy) claimed by the Ceylon Government Railway, Horagahakumbura claimed by K. C. A. Singhappuhamy, Horagahakumbura claimed by S. Punchi Nachchire and others, Horagahakumbura (encroachment by S. Punchi Nachchire and others) claimed by the Ceylon Government Railway, Horagahakumbura (encroachment by Ran Naide and others) claimed by the Ceylon Government Railway, Mirigamkandekela belonging to the Crown; on the west by the village limit of Mirigama.

[For Diagram see page 80.]

Colombo Notice No. 8,263.

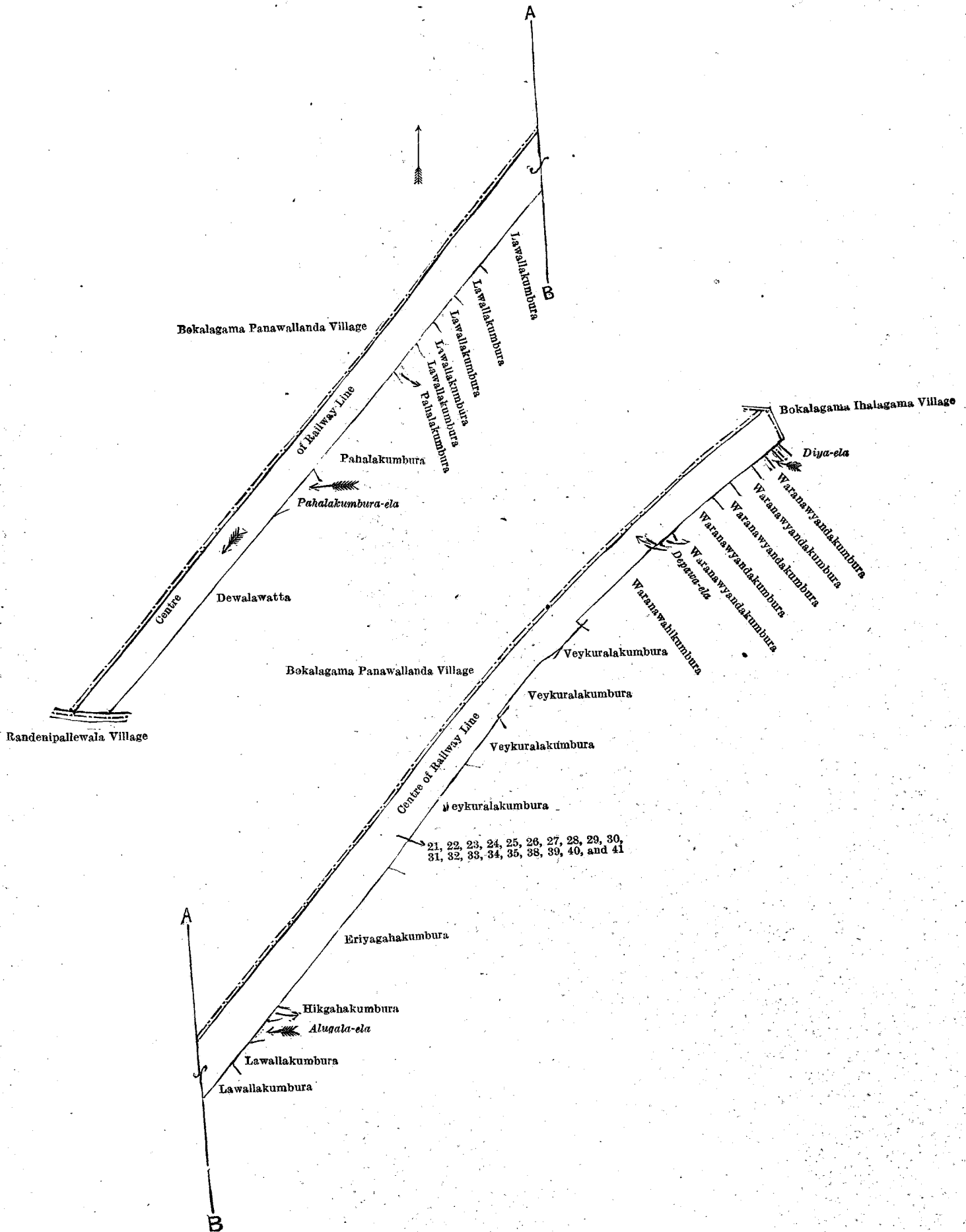
Notice under "The Waste Lands Ordinances of 1897, 1899, 1900, and 1903."

TAKE notice that unless within three months from January 26, 1923, the persons, if any, who claim any interest in the lands hereinafter mentioned or in any one or more of such lands or to some interest therein make claim in person or in writing to the said lands or any of them or to some interest therein to W. T. Stace, Esq., Special Officer appointed under section 28 of "The Waste Lands Ordinances of 1897, 1899, 1900, and 1903," at his office at Colombo:

Such Special Officer, in pursuance of the powers vested in him by the said Ordinances, will declare by writing under his hand that the said lands, or such of them as to which no claim has been made, are the property of the Crown.

W. T. STACE,
Special Officer.

NOTE.—A claim to a right of way over the said lands or any of them is a claim to an interest in the land or lands.

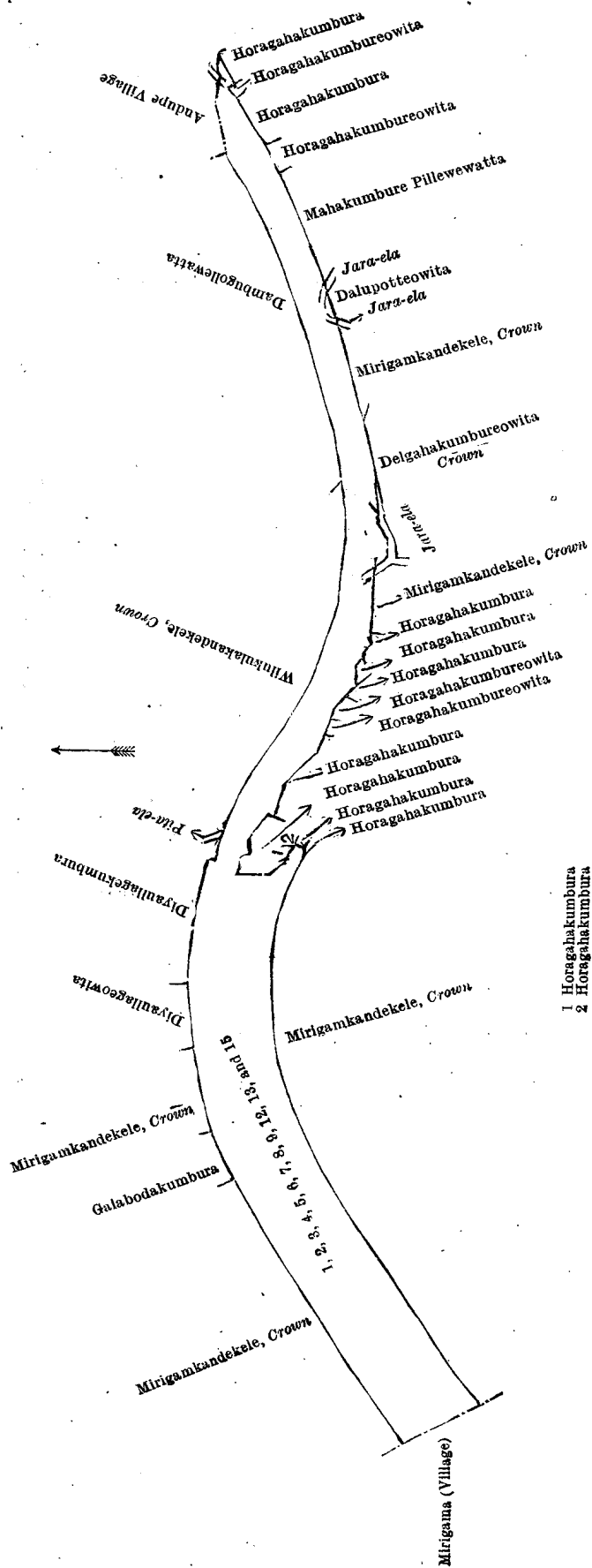


Surveyor-General's Office,
Colombo, November 24, 1922.

Scale of 4 Chains to an Inch.

Colombo S. O. 9—1923.

C. H. VINCE,
for Surveyor-General.



Surveyor-General's Office,
Colombo, November 15, 1922.

Scale of 8 Chains to an Inch.
Colombo S. O. 10—1923.

C. H. VINCE,
or-General.

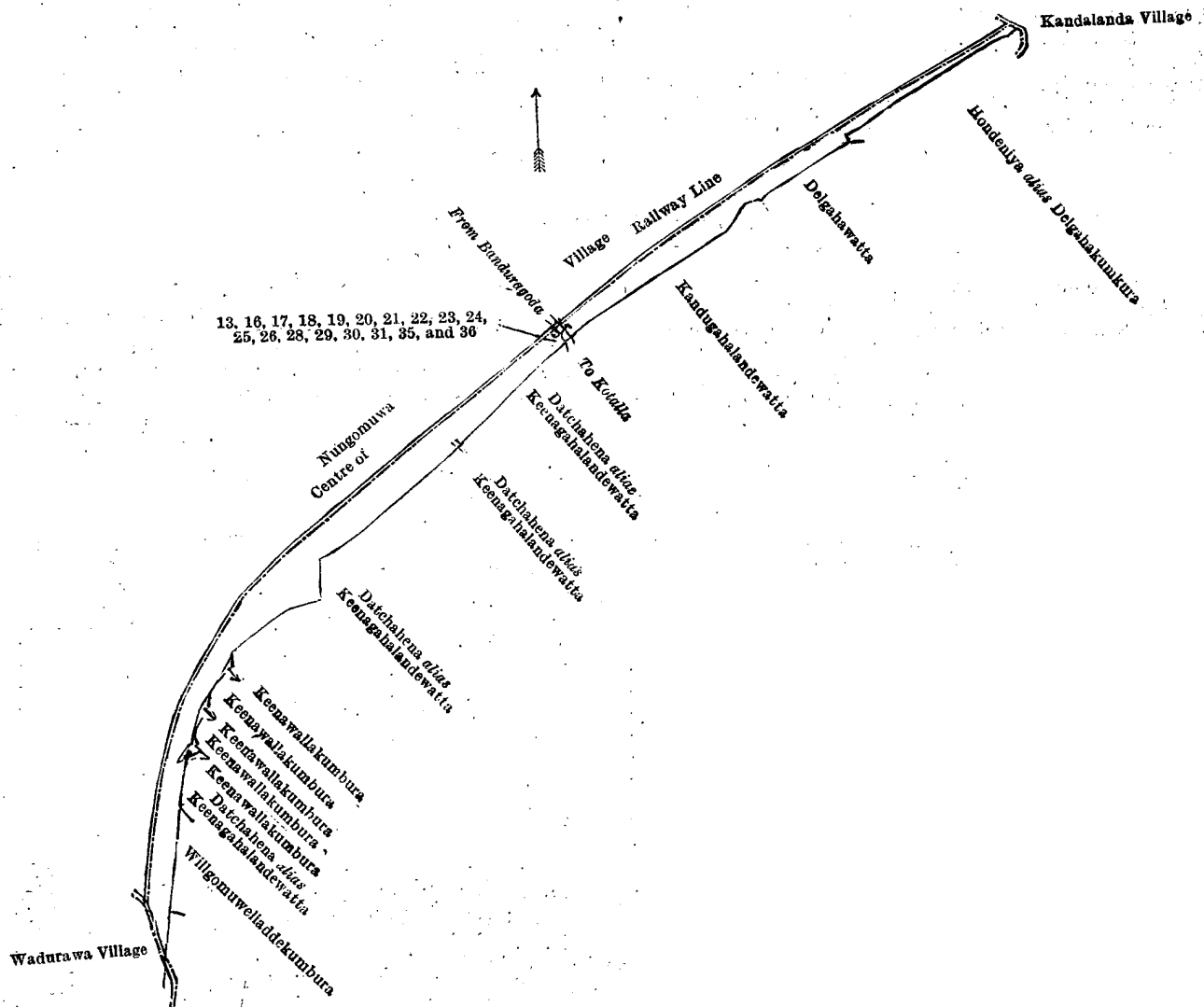
Description of the Lands referred to.

The following lots situated in the village of Galgomuwa, in the Meda pattu of the Siyane korale west of the Colombo District, in the Western Province, as described in the annexed diagram :—

Preliminary plan 16,142.

| Lot. | Name of Land. | Extent, A. R. P. | Lot. | Name of Land. | Extent, A. R. P. |
|-------|--|------------------|-------|--------------------------------------|------------------|
| 13 .. | Delgahakumbureowita | 5 2 25 | 25 .. | Datchahena alias Keenagahalandewatta | 0 0 0 10 |
| 16 .. | Sandugahalandewatta | 0 0 0 62 | 26 .. | Do. | 0 0 21 25 |
| 17 .. | Do. | 0 0 0 02 | 28 .. | Do. | 0 0 0 10 |
| 18 .. | Do. | 0 0 0 62 | 29 .. | Do. | 0 0 0 12 |
| 19 .. | Do. | 0 0 0 68 | 30 .. | Do. | 0 0 0 08 |
| 20 .. | Do. | 0 0 0 14 | 31 .. | Do. | 0 0 35 87 |
| 21 .. | Do. | 0 0 0 10 | 35 .. | Do. | 0 0 0 75 |
| 22 .. | Do. | 0 0 2 87 | 36 .. | Wilgomuweweleliyadda | 0 0 0 43 |
| 23 .. | Sandugahalandeege (part of cadjan house) | 0 0 0 22 | | | |
| 24 .. | Village Committee road | 0 0 3 37 | | | 6 0 12 34 |

and bounded as follows : on the north by the village limit of Nungomuwa (centre of Railway line) ; on the east by the village limit of Kandalanda, Hondeniya alias Delgahakumbura (encroachment by T. Saradiel Appu) claimed by the Ceylon Government Railway, Delgahawatta (encroachment by T. Saradiel Appu and another) claimed by the Ceylon Government Railway, Kandugahalandewatta claimed by R. Punchi Singho, Datchahena alias Keenagahalandewatta claimed by Mr. John Lewis Siriwardene, Datchahena alias Keenagahalandewatta (encroachment by Mr. John Lewis Siriwardene) claimed by the Ceylon Government Railway ; on the south by Datchahena alias Keenagahalandewatta claimed by Mr. John Lewis Siriwardene, Keenawallakumbura (encroachment by Wijesinghe Brumpy Appu and others) claimed by the Ceylon Government Railway, Keenawallakumbura claimed by W. Brumpy Appu and others, Keenawallakumbura (encroachment by Wijesinghe Brumpy Appu) claimed by the Ceylon Government Railway, Keenawallakumbura claimed by W. Brumpy Appu and others, Keenawallakumbura (encroachment by Wijesinghe Brumpy) claimed by the Ceylon Government Railway, Datchahena alias Keenagahalandewatta claimed by Mr. John Lewis Siriwardene, Wilgomuweweleliyaddakumbura claimed by T. Juan Appu ; on the west by the village limit of Wadurawa, the village limit of Nungomuwa (centre of Railway line).



Surveyor-General's Office,
Colombo, November 28, 1922.

Scale of 8 Chains to an Inch.

C. H. VINCE,
for Surveyor-General.

Colombo S. O. 11—1923.

Colombo Notice No. 8,264.

Notice under "The Waste Lands Ordinances of 1897, 1899, 1900, and 1903."

TAKE notice that unless within three months from January 26, 1923, the persons, if any, who claim any interest in the lands hereinafter mentioned or in any one or more of such lands or to some interest therein make claim in person or in writing to the said lands or any of them or to some interest therein to W. T. Stace, Esq., Special Officer appointed under section 28 of "The Waste Lands Ordinances of 1897, 1899, 1900, and 1903," at his office at Colombo :

Such Special Officer, in pursuance of the powers vested in him by the said Ordinances, will declare by writing under his hand that the said lands, or such of them as to which no claim has been made, are the property of the Crown.

W. T. STACE,
Special Officer.

NOTE.—A claim to a right of way over the said lands or any of them is a claim to an interest in the land or lands.

Description of the Lands referred to.

The following lots situated in the village of Pirisyala, in the Udugaha pattuwa of the Hapitigam korale of the Negombo District, in the Western Province, as described in the annexed diagram :—

Preliminary plan 16,169.

| Lot. | Name of Land. | Extent, A. R. P. | Lot. | Name of Land. | Extent, A. R. P. |
|-------|-----------------------|------------------|-------|---------------------|------------------|
| 1 .. | Kohilaowita .. | .. 4 2 5 | 13 .. | Road .. | .. 0 0 2.37 |
| 2 .. | Delgahawatta .. | .. 0 0 0.12 | 14 .. | Vaddakaowita .. | .. 0 0 3.75 |
| 3 .. | Kohilakumbura .. | .. 0 0 1.56 | 15 .. | Waddakahaliyadda .. | .. 0 0 2.18 |
| 6 .. | Siyambalagahawatta .. | .. 0 0 1.68 | 18 .. | Road .. | .. 0 1 3.5 |
| 7 .. | Do. .. | .. 0 0 0.87 | | | |
| 9 .. | Galabodakumbura .. | .. 0 0 9.37 | | | 4 3 36.52 |
| 12 .. | Vadakawatta .. | .. 0 0 6.12 | | | |

and bounded as follows : on the north by Kohilakumbura (encroachment by Abeykoon Mudiyansele Elias Appuhamy) claimed by the Ceylon Government Railway, Moragahakumburakanatta claimed by T. Sinchi Appu, Moragahakumbura (encroachment by Tantirige Sinchi Appu) claimed by the Ceylon Government Railway ; on the east by Galabodakumbura claimed by M. Karanis Naide, Galabodakumbura (encroachment by Halpage Simon Perera) claimed by the Ceylon Government Railway, Galabodakumburaowita (encroachment by Halpage Simon Perera and another), Vadakawatta claimed by S. Thelinis Appu, a road, Vadakaowitawatta claimed by Kodikara Police Vidane of Pirisyala, Viharekandewatta claimed by S. Don John Perera ; on the south by the village limit of Kinadeniya, the village limit of Botale Pahalagama, Siyambalagahawatta claimed by Halpage Simon Perera and another, Lindamullaliaddekumbura (encroachment by Don Hendrick Gunawardena) claimed by the Ceylon Government Railway, Lindamullaliaddekumbura claimed by Don Hendrick Gunawardena, the Kuda-oya (the village limit of Andupe), the village limit of Andupe (centre of Railway line) ; on the west by the village limit of Andupe, Delgahawatta claimed by A. Ponga, Kohilakumburaowita claimed by M. Velun Singho Appu, Kohilakumbura claimed by ditto and others, Kohilakumbura claimed by A. Peter Appuhamy.

[For Diagram see page 83.]

Colombo Notice No. 8,265.

Notice under "The Waste Lands Ordinances of 1897, 1899, 1900, and 1903."

TAKE notice that unless within three months from January 26, 1923, the persons, if any, who claim any interest in the lands hereinafter mentioned or in any one or more of such lands or to some interest therein make claim in person or in writing to the said lands or any of them or to some interest therein to W. T. Stace, Esq., Special Officer appointed under section 28 of "The Waste Lands Ordinances of 1897, 1899, 1900, and 1903," at his office at Colombo :

Such Special Officer, in pursuance of the powers vested in him by the said Ordinances, will declare by writing under his hand that the said lands, or such of them as to which no claim has been made, are the property of the Crown.

W. T. STACE,
Special Officer.

NOTE.—A claim to a right of way over the said lands or any of them is a claim to an interest in the land or lands.

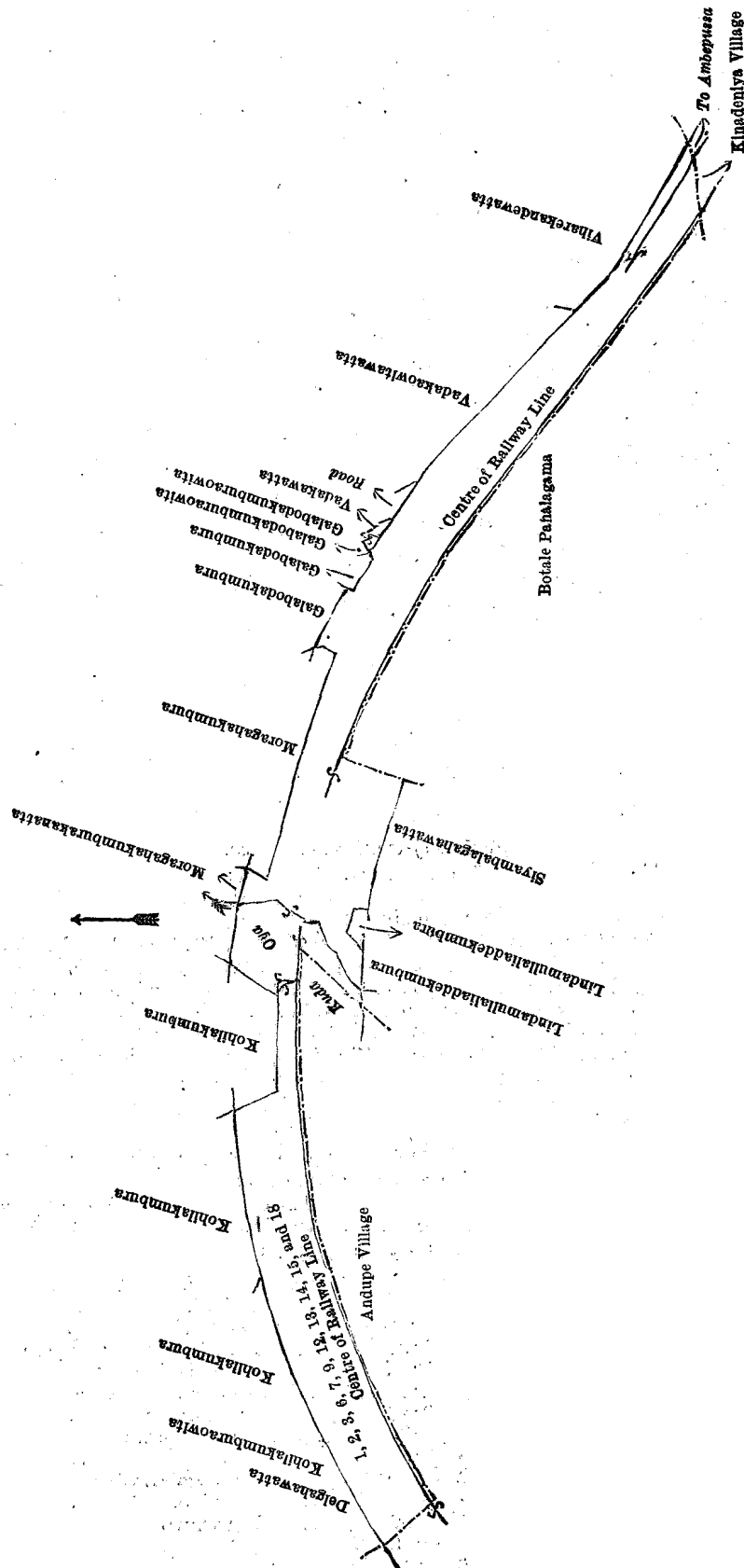
Description of the Lands referred to.

The following lots situated in the village of Pattigoda, in the Meda pattuwa of the Siyane korale west of the Colombo District, in the Western Province, as described in the annexed diagram :—

Preliminary plan 16,131.

| Lot. | Name of Land. | Extent, A. R. P. | Lot. | Name of Land. | Extent, A. R. P. |
|------|--|------------------|-------|------------------------|------------------|
| 1 .. | Dawatagahakumbura, Uramulla-kumburuyaya .. | .. 5 1 29.62 | 10 .. | Dawatagahakumbura .. | .. 0 0 2.12 |
| 2 .. | Dawatagahakumbura .. | .. 0 0 0.87 | 11 .. | Do. .. | .. 0 0 2.12 |
| 3 .. | Vellangahakumbura .. | .. 0 0 2.06 | 12 .. | Do. .. | .. 0 0 3.62 |
| 4 .. | Do. .. | .. 0 0 2.18 | 13 .. | Vellangahakumbura .. | .. 0 0 5.12 |
| 5 .. | Do. .. | .. 0 0 1.25 | 14 .. | Do. .. | .. 0 0 1.06 |
| 6 .. | Batadombagahawatta .. | .. 0 0 0.05 | 15 .. | Uramullekumbura .. | .. 0 0 1.87 |
| 7 .. | Do. .. | .. 0 0 0.50 | 16 .. | Do. .. | .. 0 0 2.06 |
| 8 .. | Dawatagahakumbura .. | .. 0 0 1 | 17 .. | Dawatagahapaluwatta .. | .. 0 0 5.25 |
| 9 .. | Do. .. | .. 0 0 4.50 | | | 5 2 25.25 |

and bounded as follows : on the north by Dawatagahakumbura claimed by W. Abaram and others, Dawatagahakumbura claimed by W. Peris Appu and others, Dawatagahakumbura claimed by W. Davith Appu and others, Dawatagahakumbura claimed by W. Gelis Appu and others, Dawatagahakumbura claimed by W. Sinhappu and others, the village limit of Paramulla ; on the east by Batadombagahawatta claimed by E. A. Pabilis Appu, Batadombagahawatta claimed by J. Podi Nona, the Dawatagahakumbura-ela, Dawatagahakumbura claimed by W. Gelis Appu and others, Dawatagahakumbura claimed by W. Davith Appu and others, Dawatagahakumbura claimed by W. Pieris Appu and others, Dawatagahakumbura claimed by W. Abraham Appu and others ; on the south by Vellangahakumbura claimed by ditto, Vellangahakumbura claimed by E. Punchedi Appu and others, Uramullekumbura claimed by Mr. David Perera and others ; on the west by the village limit of Heendeniya, Uramullekumbura claimed by E. Haramainis Appu and others, Dawatagahakumbura claimed by W. Abraham Appu and others, Vellangahakumbura claimed by W. Davith Appu and others, Vellangahakumbura claimed by E. A. Nonchy Hamy, Vellangahakumbura claimed by W. Thepanis Appu and another.

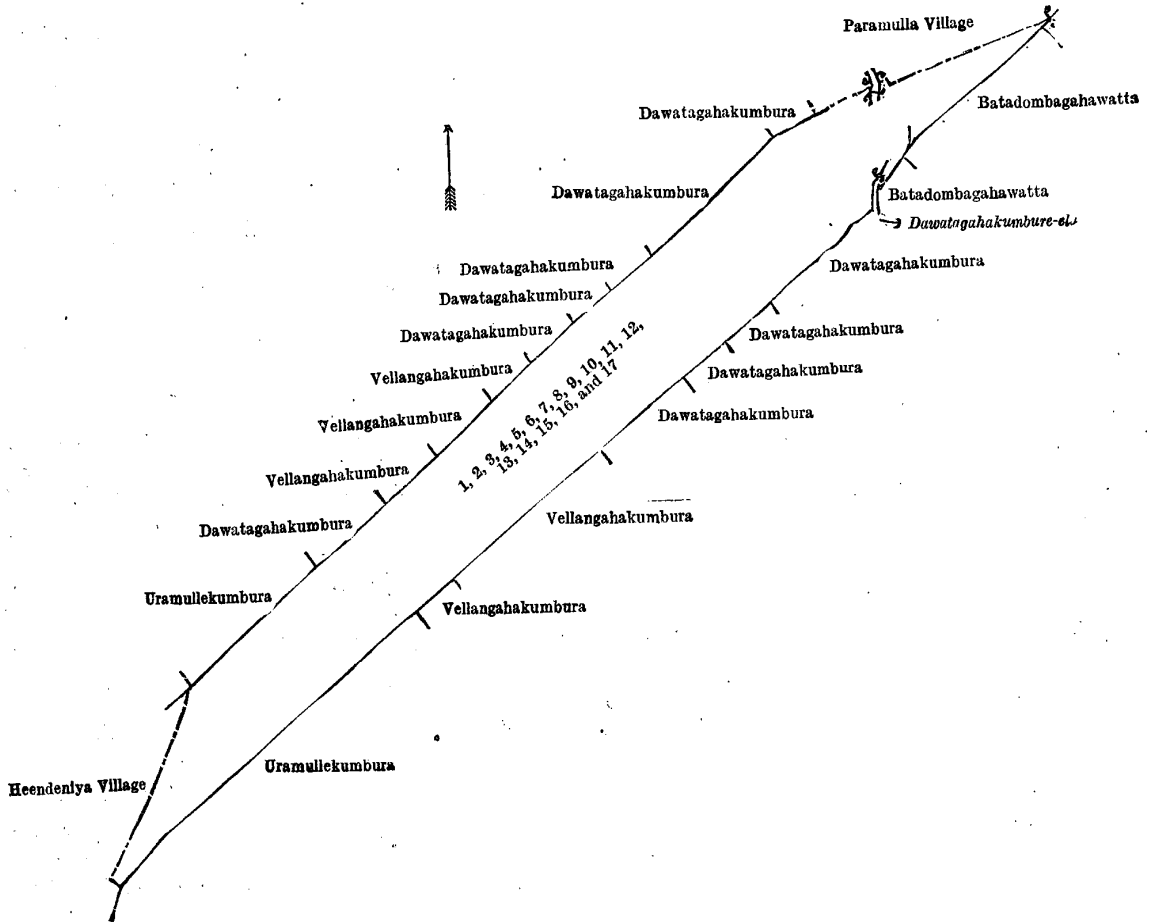


Surveyor-General's Office,
Colombo, November 28, 1922.

Scale of 4 Chains to an Inch.

C. H. VINCE,
for Surveyor-General.

Colombo S. O. 12—1923.



Surveyor-General's Office,
Colombo, October 19, 1922.

Scale 4 of Chains to an Inch.
Colombo S. O. 13—1923.

C. H. VINCE,
for Surveyor-General.

Colombo Notice No. 8,266.

Notice under "The Waste Lands Ordinances of 1897, 1899, 1900, and 1903."

TAKE notice that unless within three months from January 26, 1923, the persons, if any, who claim any interest in the lands hereinafter mentioned or in any one or more of such lands or to some interest therein make claim in person or in writing to the said lands or any of them or to some interest therein to W. T. Stace, Esq., Special Officer appointed under section 28 of "The Waste Lands Ordinances of 1897, 1899, 1900, and 1903," at his office at Colombo:

Such Special Officer, in pursuance of the powers vested in him by the said Ordinances, will declare by writing under his hand that the said lands, or such of them as to which no claim has been made, are the property of the Crown.

W. T. STACE,
Special Officer.

NOTE.—A claim to a right of way over the said lands or any of them is a claim to an interest in the land or lands.

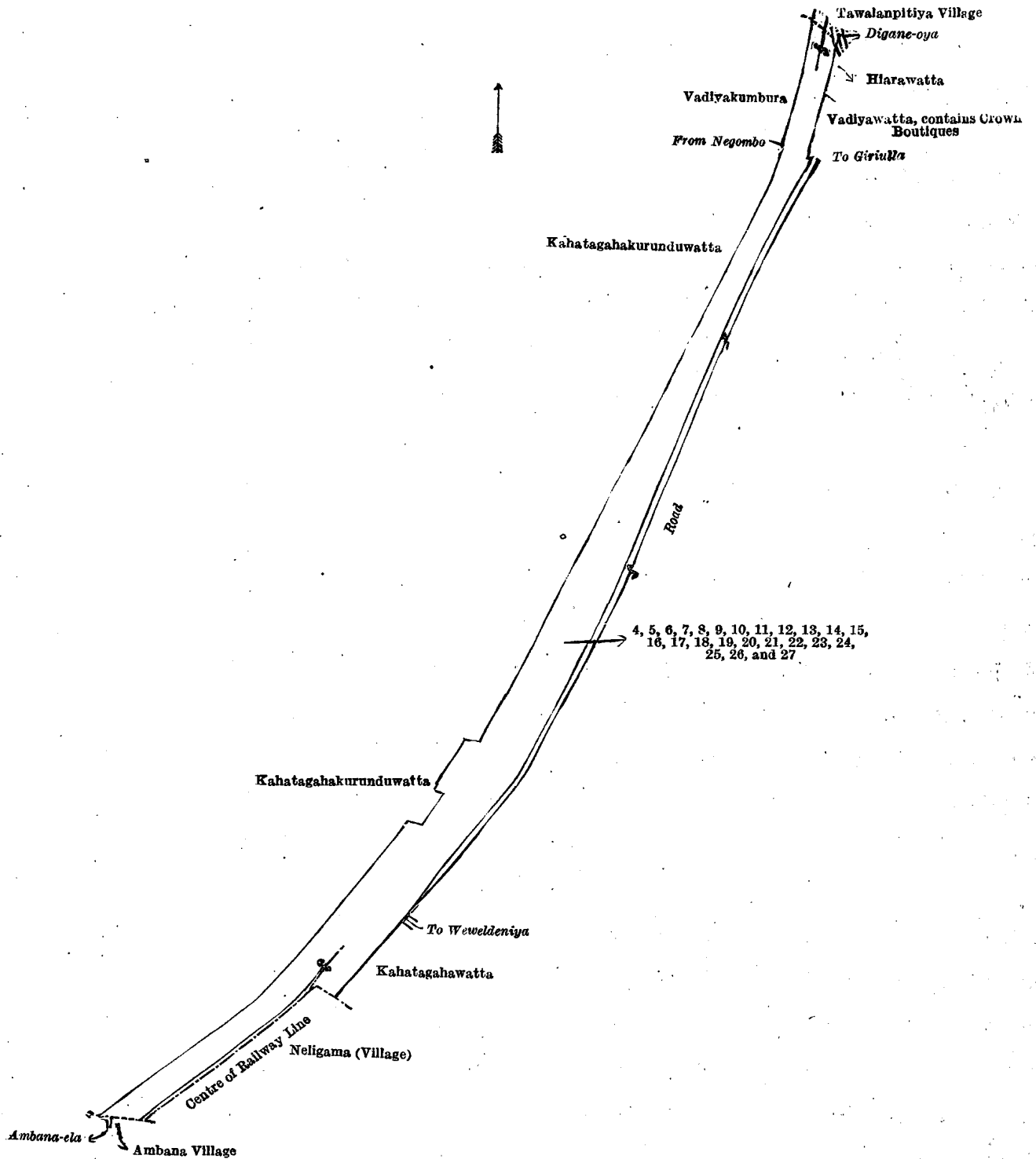
Description of the Lands referred to.

The following lots situated in the village of Mugarugampola Handurumulla, in the Udugaha pattuwa of the Hapitigam korale of the Negombo District, in the Western Province, as described in the annexed diagram:—

Preliminary plan 16,156.

| Lot. | Name of Land. | Extent, A. R. P. | Lot. | Name of Land. | Extent, A. R. P. |
|-------|-------------------------|------------------|-------|--|------------------|
| 4 .. | Kahatagahakurunduowita | .. 12 2 11.84 | 18 .. | Vadiyakumbura | .. 0 0 1.37 |
| 5 .. | Kahatagahakurunduowatta | .. 0 0 1.56 | 19 .. | Bare land | .. 0 0 0.05 |
| 6 .. | Do. | .. 0 0 2.25 | 20 .. | Part of a tiled house (contains corner of a tiled house).. | .. 0 0 0.05 |
| 7 .. | Do. | .. 0 0 1.12 | 21 .. | Gatemen's quarters | .. 0 0 0.91 |
| 8 .. | Do. | .. 0 0 4.62 | 22 .. | Vadiyawatta | .. 0 0 5.37 |
| 9 .. | Do. | .. 0 0 8.87 | 23 .. | Kahatagahawatta | .. 0 1 24.54 |
| 10 .. | Do. | .. 0 0 32.75 | 24 .. | Road | .. 0 1 1.62 |
| 11 .. | Do. | .. 0 0 1.12 | 25 .. | Kahatagahawatta | .. 0 1 8.87 |
| 12 .. | Do. | .. 0 0 0.50 | 26 .. | Do. | .. 0 0 0.87 |
| 13 .. | Do. | .. 0 0 1. | 27 .. | Kosgahawatta | .. 0 0 16.12 |
| 14 .. | Kahatagahawatta | .. 0 1 21.92 | | | |
| 15 .. | Kahatagahakurunduowatta | .. 0 0 0.18 | | | |
| 16 .. | Road | .. 0 0 6.25 | | | |
| 17 .. | Vadiyakumbura | .. 0 0 1.25 | | | |
| | | | | | 14 1 35 |

and bounded as follows: on the north by Kahatagahakurunduowatta claimed by Mr. L. A. Disanayaka, Mudaliyar of Hapitigam korale, Vadiyakumbura claimed by D. P. Amarasekera, the village limit of Tawalanpitiya, the Digane-oya; on the east by Hiarawatta claimed by S. Don John Perera, Wadiyawatta contains Crown boutiques, the road from Giriulla to Weweldeniya, Kahatagahawatta claimed by A. J. Fernando; on the south by the village limit of Neligama (centre of railway line), the village limit of Ambana, the Ambana-ela; on the west by Kahatagahakurunduowatta claimed by Mr. L. A. Disanayaka, Mudaliyar.



Surveyor-General's Office,
Colombo, November 11, 1922.

Scale of 8 Chains to an Inch.
Colombo S. O. 14—1923.

C. H. VINCE,
for Surveyor-General.

Colombo Notice No. 8,267.

Notice under "The Waste Lands Ordinances of 1897, 1899, 1900, and 1903."

TAKE notice that unless within three months from January 26, 1923, the persons, if any, who claim any interest in the lands hereinafter mentioned or in any one or more of such lands or to some interest therein make claim in person or in writing to the said lands or any of them or to some interest therein to W. T. Stace, Esq., Special Officer appointed under section 28 of "The Waste Lands Ordinances of 1897, 1899, 1900, and 1903," at his office at Colombo :

Such Special Officer, in pursuance of the powers vested in him by the said Ordinances, will declare by writing under his hand that the said lands, or such of them as to which no claim has been made, are the property of the Crown.

W. T. STACE,
Special Officer.

NOTE.—A claim to a right of way over the said lands or any of them is a claim to an interest in the land or lands.

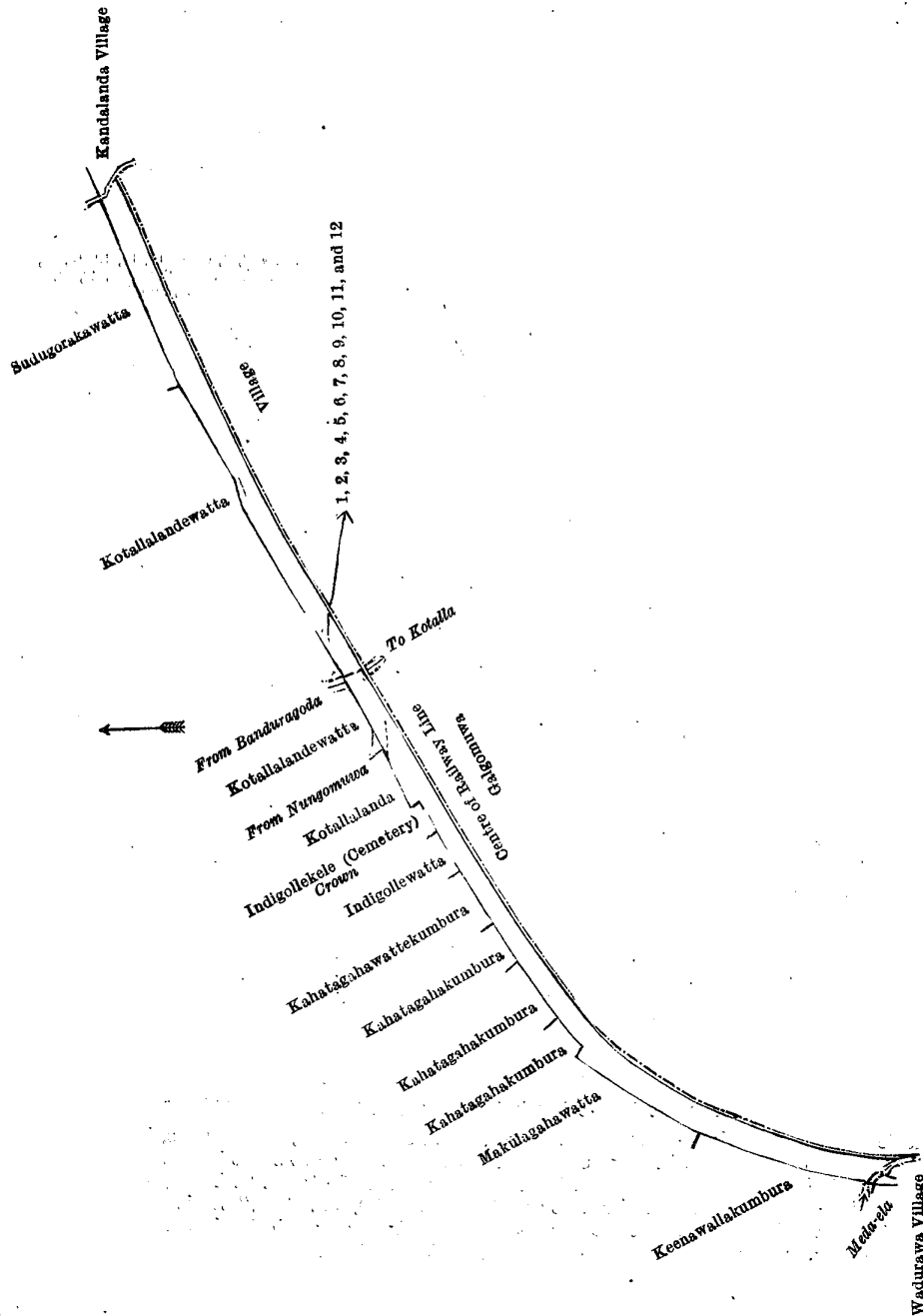
Description of the Lands referred to.

The following lots situated in the village of Nungomuwa, in the Meda pattuwa of the Siyane korale west of the Colombo District, in the Western Province, as described in the annexed diagram :—

Preliminary plan 16,142.

| Lot. | Name of Land. | Extent, A. R. P. | Lot. | Name of Land. | Extent, A. R. P. |
|------|--|------------------|-------|---------------------------|------------------|
| 1 .. | Keenawallakumburaowita, Sudugorakawatteyaya .. | .. 5 2 30 | 8 .. | Kottallalanda .. | .. 0 0 0·62 |
| 2 .. | Makullagahawatta .. | .. 0 0 25·87 | 9 .. | Gansabhawa road .. | .. 0 0 13·37 |
| 3 .. | Kahatagahawattekumbura .. | .. 0 0 1·93 | 10 .. | Heenawallawatta .. | .. 0 0 23·37 |
| 4 .. | Do. .. | .. 0 0 0·49 | 11 .. | Village Committee road .. | .. 0 0 4·50 |
| 5 .. | Do. .. | .. 0 0 0·37 | 12 .. | Sudugorakagahawatta .. | .. 0 0 1·06 |
| 6 .. | Kotallalanda .. | .. 0 0 0·25 | | | 6 0 23·20 |
| 7 .. | Kotallalandewatta .. | .. 0 0 1·37 | | | |

and bounded as follows : on the north by Kahatagahakumbura claimed by W. Manis Appu and others, Kahatagahakumbura claimed by M. Mohoti Appu and others, Kahatagahakumbura claimed by H. Carolis Appu, Kahatagahawattekumbura claimed by ditto and others, Indigollewatta claimed by H. Hendrick Singho and others, Indigollekele Crown cemetery, Kotallalanda claimed by the Village Committee, Kotallalandawatta claimed by W. Brumpy Appu and others, Sudugorakawatta claimed by K. L. M. Ibrahim Saibo and others ; on the east by the village limit of Kandallanda and Galgomuwa ; on the south by the village limit of Galgomuwa (centre of railway line), the village limit of Wadurawa ; on the west by Keenawallakumbura claimed by W. Brumpy Appu and others, Makullagahawatta claimed by ditto, Kahatagahakumbura claimed by W. Manis Appu and others.



Surveyor-General's Office,
Colombo, November 28, 1922.

Scale of 8 Chains to an Inch.
Colombo S. O. 15—1923.

C. H. VINCE,
for Surveyor-General.

Colombo Notice No. 8,268.

Notice under "The Waste Lands Ordinances of 1897, 1899, 1900, and 1903."

TAKE notice that unless within three months from January 26, 1923, the persons, if any, who claim any interest in the lands hereinafter mentioned or in any one or more of such lands or to some interest therein make claim in person or in writing to the said lands or any of them or to some interest therein to W. T. Stace, Esq., Special Officer appointed under section 28 of "The Waste Lands Ordinances of 1897, 1899, 1900, and 1903," at his office at Colombo :

Such Special Officer, in pursuance of the powers vested in him by the said Ordinances, will declare by writing under his hand that the said lands, or such of them as to which no claim has been made, are the property of the Crown.

W. T. STACE,
Special Officer.

NOTE.—A claim to a right of way over the said lands or any of them is a claim to an interest in the land or lands.

Description of the Lands referred to.

The following lots situated in the village of Andupe, in the Udugaha pattuwa of the Hapitigam korale of the Negombo District, in the Western Province, as described in the annexed diagram :—

Preliminary plan 16,168.

| Lot. | Name of Land. | Extent, A. R. P. | Lot. | Name of Land. | Extent, A. R. P. |
|-------|--|------------------|-------|--------------------|------------------|
| 1 .. | Puwakwetiyeowita | .. 5 3 20·75 | 11 .. | Muttettukumbura | .. 0 0 6·62 |
| 2 .. | Horagahakumbureowita | .. 0 0 4·12 | 13 .. | Midellagahakumbura | .. 0 0 4·75 |
| 3 .. | Horagahawatta | .. 0 0 2·50 | 14 .. | Kanuwelakumbura | .. 0 0 4·56 |
| 4 .. | Do. | .. 0 0 0·05 | 15 .. | Elabodakumbura .. | .. 0 0 2·87 |
| 6 .. | Do. | .. 0 0 5·62 | | | |
| 9 .. | Kahatagahawatta <i>alias</i> Batalawatta | 0 0 0·02 | | | 6 0 20·11 |
| 10 .. | Kohilakumbura | .. 0 0 8·25 | | | |

and bounded as follows: on the north by Kahatagaha *alias* Batalawatta claimed by A. Sima, Kahatagahawatta *alias* Batalawatta claimed by R. Roma, the village limit of Pirisyala, part of Kuda-oya, the village limit of Pirisyala; on the east by the village limit of Pirisyala, part of Kuda-oya; on the south by Kahatagahakumbura claimed by K. Nonohamy and others, Kohilakumbura claimed by ditto, Muttettukumbura claimed by Tantirige Sinchi Appu, Midellagahakumbura (encroachment by Anakmulla Hakuruge Uttia) claimed by the Ceylon Government Railway, Midellagahakumbura claimed by Wickramasinghe Witanage Don Charles, Kanuwallakumbura claimed by Egalle Hakuruge Punga and another, Kanuwallakumbura claimed by G. Baron Singho and others, Elabodakumbura claimed by Panawela Hakuruge Kiriya and others, Kosgahakumbura claimed by Anakamulla Hakuruge Andriassa, Puwakwetiyeokumbura claimed by Dewagamage Karonis Appuhamy, the village limit of Botale Pahalagama; on the west by Horagahakumbureowita claimed by Don Cornelis Appu and others, Dambagollawattakele claimed by P. A. Nonahamy, Horagahawatta claimed by Haranihamy, Puranakumbura claimed by Anakamulla Hakuruge Kara and another.

NOTE.—The following lots lying within the above-mentioned boundaries are excluded from this notice, and their aggregate extent of 1 rood and 28·99 perches is not included in the acreage of 6 acres 20·11 perches given above :—

Preliminary plan 16,168.

| Lot. | Name of Land. | Extent, A. R. P. |
|------|--|------------------|
| 5 .. | Horagahawatta | .. 0 0 0·50 |
| 7 .. | Patanakumbura | .. 0 0 32·68 |
| 8 .. | Kahatagahawatta <i>alias</i> Batalawatta | .. 0 0 35·81 |
| | | 0 1 28·99 |

[For Diagram see page 88.]

Colombo Notice No. 8,269.

Notice under "The Waste Lands Ordinances of 1897, 1899, 1900, and 1903."

TAKE notice that unless within three months from January 26, 1923, the persons, if any, who claim any interest in the lands hereinafter mentioned or in any one or more of such lands or to some interest therein make claim in person or in writing to the said lands or any of them or to some interest therein to W. T. Stace, Esq., Special Officer appointed under section 28 of "The Waste Lands Ordinances of 1897, 1899, 1900, and 1903," at his office at Colombo :

Such Special Officer, in pursuance of the powers vested in him by the said Ordinances, will declare by writing under his hand that the said lands, or such of them as to which no claim has been made, are the property of the Crown.

W. T. STACE,
Special Officer.

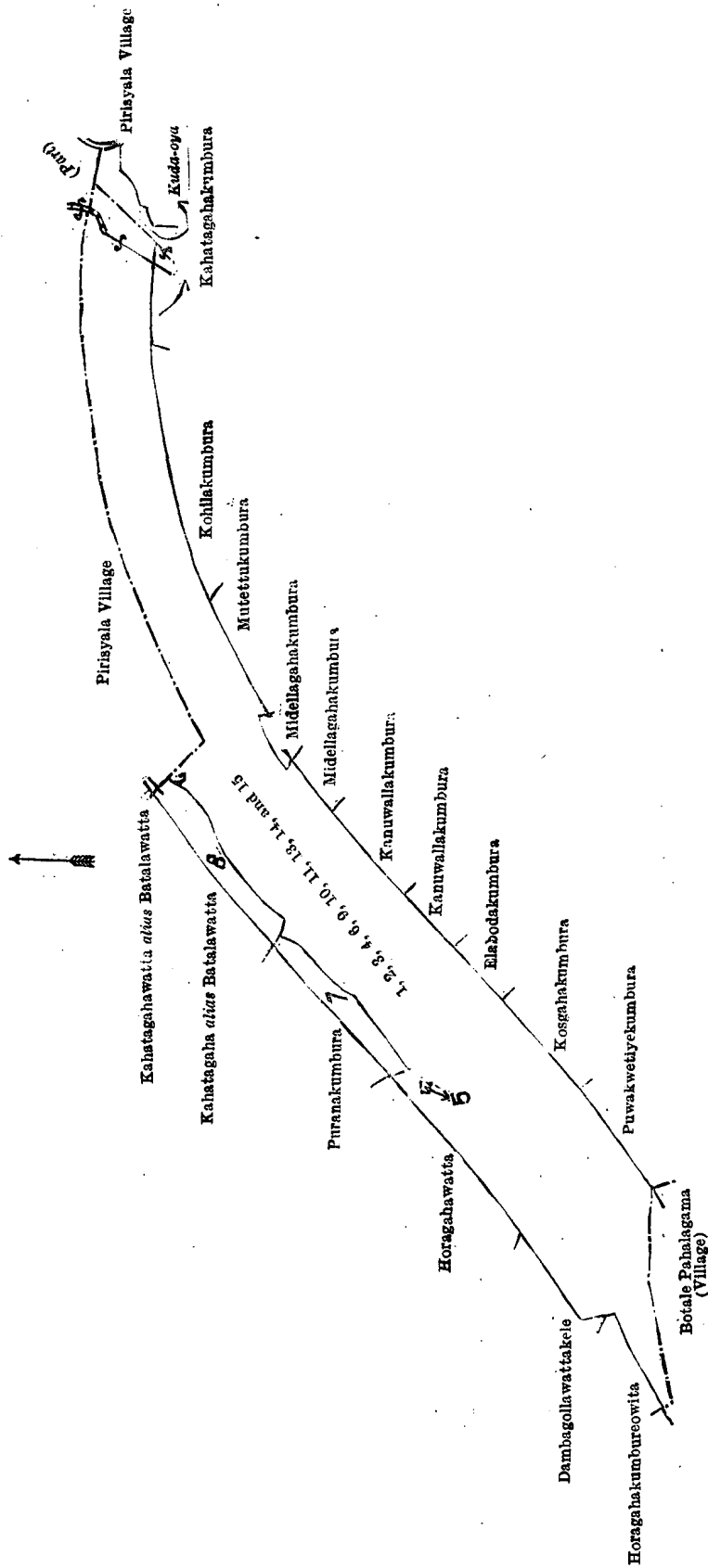
NOTE.—A claim to a right of way over the said lands or any of them is a claim to an interest in the land or lands.

Description of the Lands referred to.

The following lots situated in the village of Kinadeniya, in the Udugaha pattuwa of the Hapitigam korale of the Negombo District, in the Western Province, as described in the annexed diagram :—

Preliminary plan 16,170.

| Lot. | Name of Land. | Extent, A. R. P. | Lot. | Name of Land. | Extent, A. R. P. |
|-------|--------------------|------------------|-------|----------------------------------|------------------|
| 1 .. | Vadakahaliadda | .. 14 1 19 | 11 .. | Kebellagahakumbura | .. 0 0 4·50 |
| 2 .. | Do. | .. 0 0 28 | 12 .. | Do. | .. 0 0 0·08 |
| 3 .. | Do. | .. 0 0 0·32 | 13 .. | Moragahakumbura | .. 0 0 1·50 |
| 4 .. | Do. | .. 0 0 6·62 | 14 .. | Venivellewatta | .. 0 0 0·21 |
| 5 .. | Cooly lines | .. 0 0 5·43 | 15 .. | Do. | .. 0 0 0·21 |
| 6 .. | Kahatagahawatta | .. 0 0 0·12 | 16 .. | Do. | .. 0 0 0·18 |
| 7 .. | Kahatagahapillewa | .. 0 0 5·12 | 17 .. | Road | .. 0 3 20 |
| 8 .. | Road | .. 0 0 8·37 | 18 .. | Babilapitiyewatta | .. 0 0 29 |
| 9 .. | Kumbalkumburawatta | .. 0 0 1·12 | 19 .. | Booking Clerk's quarters | .. 0 0 4 |
| 10 .. | Do. | .. 0 0 0·62 | 20 .. | Platelaying Overseer's quarters, | .. 0 0 4·75 |



Surveyor-General's Office,
Colombo, November 21, 1922.

Scale of 4 Chains to an Inch.

Colombo S. O. 16—1923.

C. H. VINCE,
for Surveyor-General.

| Lot. | Name of Land. | Extent, A. R. P. | Lot. | Name of Land. | Extent, A. R. P. |
|-------|------------------------------|------------------|-------|--|------------------|
| 21 .. | Lavatory .. | .. 0 0 0·16 | 34 .. | Lavatory .. | .. 0 0 0·63 |
| 22 .. | Good shed .. | .. 0 0 5·85 | 35 .. | Platform .. | .. 0 0 33·29 |
| 23 .. | Cooly lines .. | .. 0 0 3·06 | 36 .. | Galabodawatta .. | .. 0 0 3·12 |
| 24 .. | Babilapitiyewatta .. | .. 0 0 1·37 | 37 .. | Gateman's quarters .. | .. 0 0 0·50 |
| 25 .. | Boutique .. | .. 0 0 6·37 | 38 .. | Galabodawatta .. | .. 0 0 1·37 |
| 26 .. | Babilapitiyewatta .. | .. 0 0 0·15 | 39 .. | Motawa <i>alias</i> Kahatagahawatta .. | .. 0 0 14 |
| 27 .. | Vadakahaliadda .. | .. 0 0 0·16 | 40 .. | Vadakahaliadda .. | .. 0 0 1·62 |
| 28 .. | Galabodawatta .. | .. 0 0 0·18 | 41 .. | Motawa <i>alias</i> Kahatagahawatta .. | .. 0 0 1·25 |
| 29 .. | Do. .. | .. 0 0 3 | 42 .. | Vadakahaliadda .. | .. 0 0 0·13 |
| 30 .. | Lavatory .. | .. 0 0 0·15 | 43 .. | Ihalawatta .. | .. 0 0 4·37 |
| 31 .. | Kitchen .. | .. 0 0 1·69 | 44 .. | Kahatagahawatta .. | .. 0 0 3 |
| 32 .. | Signal cabin .. | .. 0 0 0·68 | | | |
| 33 .. | Ambepussa Railway Station .. | .. 0 0 11·02 | | | 16 1 36·27 |

and bounded as follows : on the north by the village limits Botale Pahalagama and Pirisyala, the road from Giriulla, Kahatagahawatta claimed by L. Gelis Appu and others, the road from Giriulla, Kumbalkumbura claimed by T. Sanchi Nona and another, Kumbalkumburawatta claimed by S. Hendrick Appuhamy, Kebellagahakumbura claimed by Lokututritipige Thomas Singho, Maragahakumbura claimed by ditto, Maragahakumbura claimed by M. Junais Appu, Maragahawatta claimed by W. Maria, Kinadeniyakandekele claimed by G. Sedoris Fernando, Venivalle estate claimed by Sir S. C. Obeyesekera ; on the east by the village limit of Talagama ; on the south by the village limit of Talagama (a road to Ambepussa), Babilapitiyewatta claimed by the Director of Education, Babilapitiya estate claimed by D. S. Senanayake, Babilapitiyewatta claimed by S. M. C. Sena Ibrahim Naina, Galabodawatta claimed by D. J. Senanayake, Galabodawatta claimed by D. A. Amarasekera, Galabodawatta claimed by D. S. Senanayake, Galabodawatta claimed by D. J. Senanayake, Galabodawatta claimed by M. A. Pieris, Galabodawatta claimed by Don Hendrick Gunewardena ; on the west by Motawa *alias* Kahatagahawatta claimed by Sir S. C. Obeyesekera, Ihalawatta claimed by D. A. Kodikara, Police Vidane of Hinadeniya, Kahatagahawatta claimed by ditto, Lindamullawatta claimed by K. Lucyhami and others, Kattakalagahawatta claimed by A. P. S. Siriwardena and others, Vedakahaliyaddekumbura claimed by ditto.

[For Diagram see page 90.]

Colombo Notice No. 8,270.

Notice under "The Waste Lands Ordinances of 1897, 1899, 1900, and 1903."

TAKE notice that unless within three months from January 26, 1923, the persons, if any, who claim any interest in the lands hereinafter mentioned appear before the Assistant Government Agent of the Colombo and Negombo Districts of the Western Province, at his office in Colombo, and make claim in person or in writing to the said lands or to some interest therein :

Such Assistant Government Agent, in pursuance of the powers in him vested by the said Ordinances, will declare by writing under his hand that the said lands, to which no claim has been made, are the property of the Crown.

H. E. NEWNHAM,
Assistant Government Agent.

NOTE.—A claim to a right of way over the said lands is a claim to an interest in the said lands.

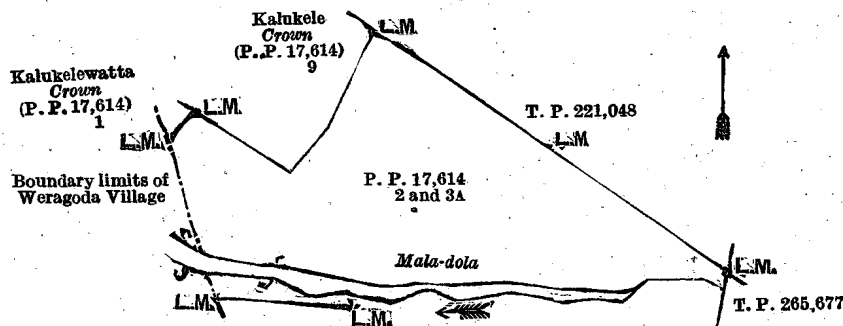
Description of the Lands referred to.

The following lots situated in the village of Madabawita in Udugaha pattuwa of Hapitigam korale, in the Negombo District of the Western Province, as described in annexed diagrams :—

I.—Preliminary plan 17,614.

| Lot. | Name of Land. | Extent, A. R. P. |
|-------|---------------|------------------|
| 2 .. | Kalukele .. | .. 1 0 14 |
| 3A .. | Do. .. | .. 2 0 20 |
| | | 3 0 34 |

and bounded as follows : on the north by Kalukele claimed by the Crown (P. P. 17,614/9) ; on the north-east by land depicted in title plan 265,677 ; on the south by Mala-dola ; on the west by the boundary limits of Weragoda village ; and on the north-west by Kalukelewatta claimed by the Crown (P. P. 17,614/1).



Surveyor-General's Office,
Colombo, April 5, 1922.

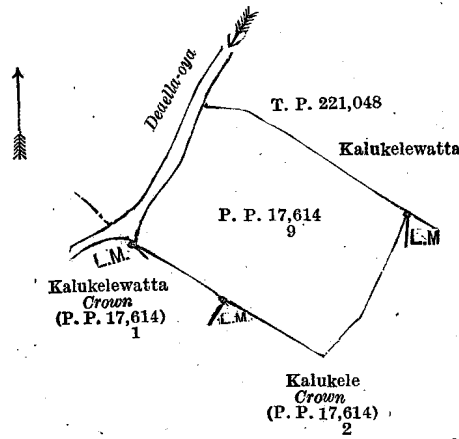
Scale of 4 Chains to an Inch.

C. R. LUNDIE,
for Surveyor-General.

II.—Preliminary plan 17,614.

| Lot. | Name of Land. | Extent, A. R. P. |
|------|---------------|------------------|
| 9 .. | Kalukele .. | .. 1 2 30 |

and bounded as follows : on the north by the land depicted in title plan 221,048 and Kalukelewatta claimed by S. Ranatunga and others ; on the north-east and east by Kalukele claimed by the Crown (P. P. 17,614/2) ; on the south-west by Kalukele claimed by the Crown (P. P. 17,614/2) ; on the west by Kalukelewatta claimed by the Crown (P. P. 17,614/1) ; and on the north-west by Deaella-oaya.



Surveyor-General's Office,
Colombo, October 22, 1921.

Scale of 4 Chains to an Inch.

C. H. VINCE,
for Surveyor-General.

Colombo Notice No. 8,271.

Notice under "The Waste Lands Ordinances of 1897, 1899, 1900, and 1903."

TAKE notice that unless within three months from January 26, 1923, the persons, if any, who claim any interest in the lands hereinafter mentioned appear before the Additional Assistant Government Agent of the Colombo and Negombo Districts of the Western Province, at his office in Colombo, and make claim in person or in writing to the said lands or to some interest therein:

Such Additional Assistant Government Agent, in pursuance of the powers in him vested by the said Ordinances, will declare by writing under his hand that the said lands, to which no claim has been made, are the property of the Crown.

L. L. HUNTER,
Additional Assistant Government Agent.

NOTE.—A claim to a right of way over the said lands is a claim to an interest in the said lands.

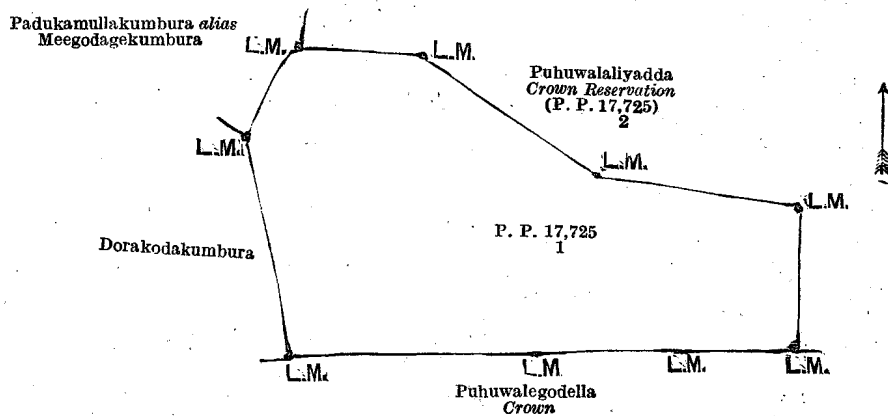
Description of the Lands referred to.

The following lots situated in the village of Watareka, in Meda pattuwa of the Hewagam korale, in Colombo District of the Western Province, as described in the annexed diagrams:—

I.—Preliminary plan 17,725.

| Lot. | Name of Land. | Extent, A. R. P. |
|------|-----------------|------------------|
| 1 | Puhuwalaliyadda | 5 1 3 |

and bounded as follows: on the north and east by Puhuwalaliyadda, Crown reservation (P. P. 17,725/2); on the south by Puhuwalegodella claimed by the Crown; and on the west by Dorakodakumbura claimed by K. Singhappu and Padukamullakumbura *alias* Meegodagekumbura claimed by G. Don Charles Dias Wijeyesekera and others.



Surveyor-General's Office,
Colombo, June 20, 1922.

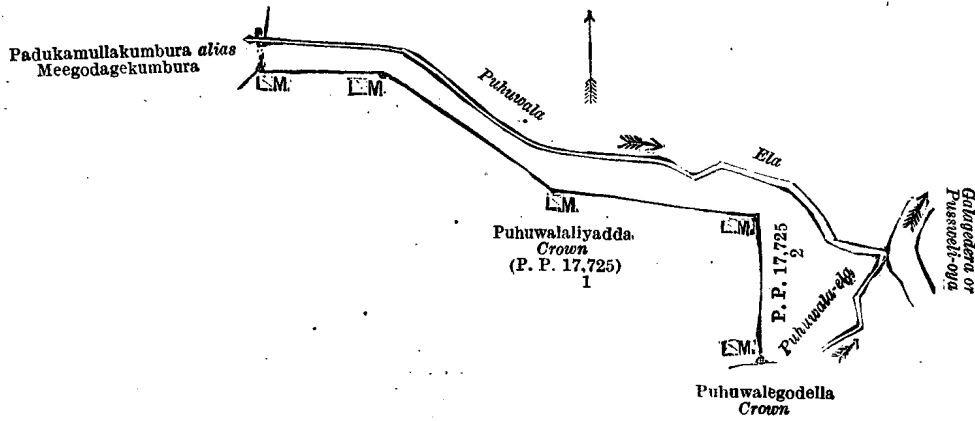
Scale of 4 Chains to an Inch.

C. R. LUNDIE,
for Surveyor-General.

II.—Preliminary plan 17,725.

| Lot. | Name of Land. | Extent, A. R. P. |
|------|--|------------------|
| 2 | Puhuwalaliyadda (reservation along the Puhuwala-ela) | 1 0 37 |

and bounded as follows: on the north and east by Puhuwala-ela; on the south by Puhuwalegodella claimed by the Crown, Puhuwalaliyadda claimed by the Crown (P. P. 17,725/1); and on the west by Padukamullakumbura *alias* Meegodagekumbura claimed by G. Don Charles Dias Wijeyesekera and others.



Surveyor-General's Office,
Colombo, March 17, 1922.

Scale of 4 Chains to an Inch.

C. R. LUNDIE,
for Surveyor-General.

Colombo Notice No. 8,272.

Notice under "The Waste Lands Ordinances of 1897, 1899, 1900, and 1903."

TAKE notice that unless within three months from January 26, 1923, the persons, if any, who claim any interest in the lands hereinafter mentioned appear before the Assistant Government Agent of the Colombo and Negombo Districts of the Western Province, at his office in Colombo, and make claim in person or in writing to the said lands or to some interest therein:

Such Assistant Government Agent, in pursuance of the powers in him vested by the said Ordinances, will declare by writing under his hand that the said lands, to which no claim has been made, are the property of the Crown.

H. E. NEWNHAM,
Assistant Government Agent.

NOTE.—A claim to a right of way over the said land or lands or any of them is a claim to an interest in the said land or lands.

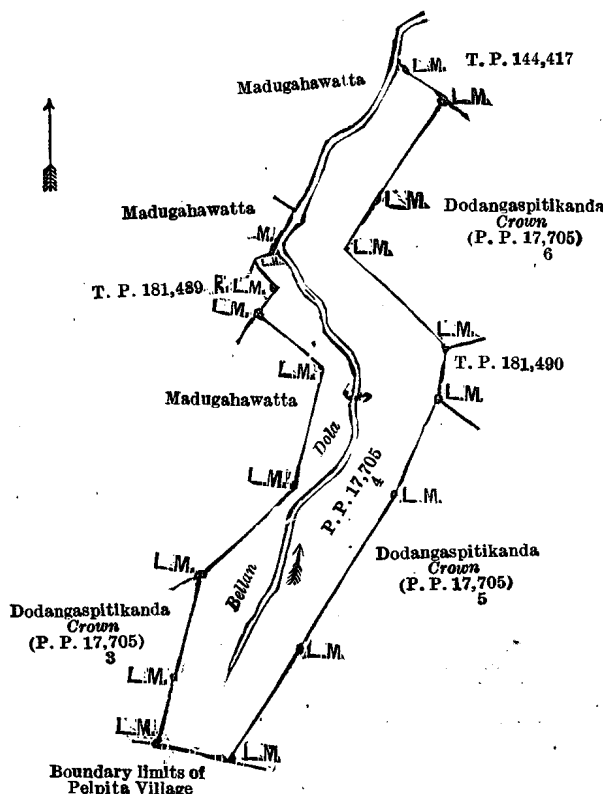
Description of the Lands referred to.

The following lots situated in the village of Mandawala, in Gangaboda pattuwa of the Siyane korale east, in the Colombo District of the Western Province, as described in the annexed diagrams:—

I.—Preliminary plan 17,705.

| Lot. | Name of Land. | Extent, A. R. P. |
|------|---|------------------|
| 4 | Dodangaspitkanda (reservation along the stream) | 2 3 25 |

and bounded as follows: on the north by land depicted in title plan No. 144,417; on the east by Dodangaspitkanda claimed by the Crown (P. P. 17,705), land depicted in title plan No. 181,490, and Dodangaspitkanda claimed by the Crown (P. P. 17,705/5; on the south by the boundary limits of Pelpita village; and on the west by Dodangaspitkanda claimed by the Crown (P. P. 15,705/3); Madugahawatta claimed by M. Endiris Perera and others, land depicted in title plan No. 181,489, Madugahawatta claimed by M. Endiris Perera and others, and Bellandola.



Surveyor-General's Office.
Colombo, July 21, 1922.

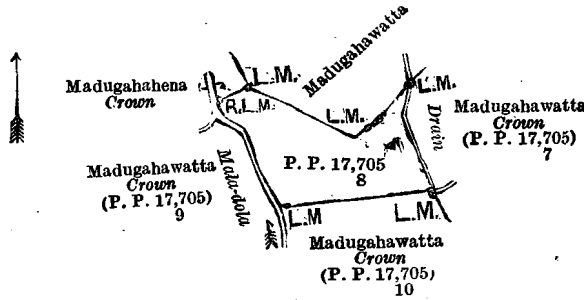
Scale of 4 Chains to an Inch.

C. R. LUNDIE,
for Surveyor-General.

II.—Preliminary plan 17,705.

| Lot. | Name of Land. | Extent, A. R. P. |
|------|---------------|------------------|
| 8 | Madugahawatta | 0 2 19 |

and bounded as follows: on the north by Madugahawatta claimed by M. Don Thepanis Appuhami and others and Madugahawatta claimed by the Crown; on the east by Madugahawatta claimed by the Crown (P. P. 17,705/7); on the south by Madugahawatta claimed by the Crown (P. P. 17,705/10); and on the west by Mala-dola.



Surveyor-General's Office,
Colombo, October 4, 1922.

Scale of 4 Chains to an Inch.

C. R. LUNDIE,
for Surveyor-General.

Kandy Notice No. 8,273.

Notice under "The Waste Lands Ordinances of 1897, 1899, 1900, and 1903."

TAKE notice that unless within three months from January 26, 1923, the persons, if any, who claim any interest in the lands hereinafter mentioned or in any one or more of such lands appear before the Assistant Government Agent of the Kandy District of the Central Province, at the Kandy Kacheheri, and make claim in person or in writing to the said lands or any of them or to some interest therein:

Such Assistant Government Agent, in pursuance of the powers in him vested by the said Ordinances, will declare by writing under his hand that the said lands, or such of them as to which no claim has been made, are the property of the Crown.

W. L. MURPHY,
Assistant Government Agent.

NOTE.—A claim to a right of way over the said lands or any of them is a claim to an interest in the said land or lands.

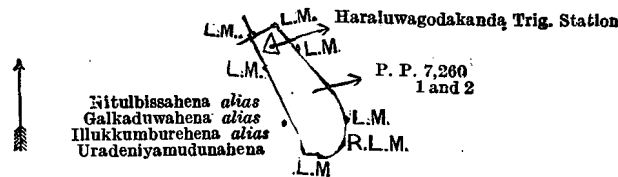
Description of the Lands referred to.

The following lots situated in the village of Madawala; in the Udagampaha korale of the Pata Dumbara division of the Kandy District, of the Central Province, as described in the annexed diagram:—

Preliminary plan 7,260.

| Lot. | Name of Land. | Extent, A. R. P. |
|------|---|------------------|
| 1 | Araluwagoda (reservation for Haraluwagodakanda trig. station) | 0 0 7 |
| 2 | Araluwagoda | 0 0 33 |
| | | 0 1 0 |

and bounded as follows: on all sides by Nitulbissahena *alias* Galkaduwhena *alias* Illukkumburehena *alias* Uradeniya Mudunahena said to belong to Mr. R. C. Boustead.



Surveyor-General's Office,
Colombo, August 25, 1922.

Scale of 4 Chains to an Inch.

C. R. LUNDIE,
for Surveyor-General.

Kurunegala Notice No. 8,274.

Notice under "The Waste Lands Ordinances of 1897, 1899, 1900, and 1903."

TAKE notice that unless within three months from January 26, 1923, the persons, if any, who claim any interest in the lands hereinafter mentioned or in any one or more of such lands or to some interest therein make claim in person or in writing to the said lands or any of them or to some interest therein to N. A. Hampton, Esq., Special Officer appointed under section 28 of "The Waste Lands Ordinances of 1897, 1899, 1900, and 1903," at his office at Colombo:

Such Special Officer, in pursuance of the powers vested in him by the said Ordinances, will declare by writing under his hand that the said lands, or such of them as to which no claim has been made, are the property of the Crown.

N. A. HAMPTON,
Special Officer.

NOTE.—A claim to a right of way over the said lands or any of them is a claim to an interest in the land or lands.

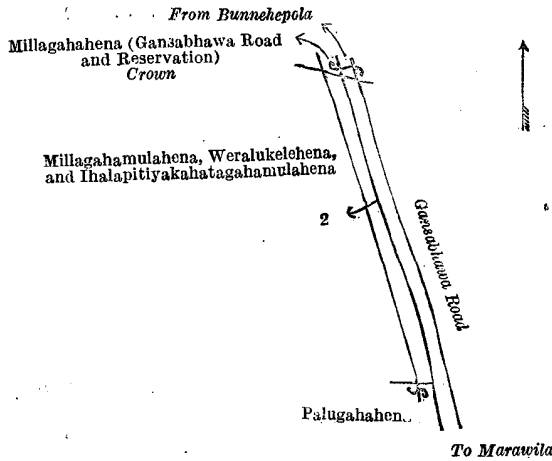
Description of the Lands referred to.

The following lots situated in the village of Bunnehepola, in the Katugampola korale south of the Katugampola hatpattu of the Kurunegala District, in the North-Western Province, as described in the annexed diagrams:—

I.—Preliminary plan 5,162.

| Lot. | Name of Land. | Extent, A. R. P. |
|------|--|------------------|
| 2 | Millagahamulahena (reservation along the road) | 0 0 36 |

and bounded as follows: on the north by Millagahahena (Gansabhawa road and reservation) claimed by the Crown; on the east by the Gansabhawa road from Bunnehepola to Marawila; on the south by Palugahahena claimed by Appuhamy and others; on the west by Millagahamulahena, Weralukelehena, and Ithalapitiyakahatagahamulahena claimed by D. J. Jayatunga.



Surveyor-General's Office,
Colombo, November 28, 1922.

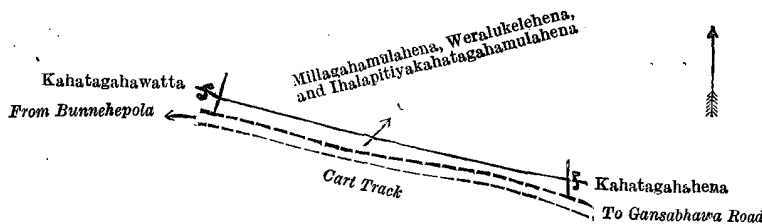
Scale of 4 Chains to an Inch.

C. H. VINCE,
for Surveyor-General.

II.—Preliminary plan 5,162.

| Lot. | Name of Land. | Extent, A. R. P. |
|------|---|------------------|
| 4 | Ithalapitiyakahatagahamulahena (reservation along the road) | 0 1 3 |

and bounded as follows: on the north by Millagahamulahena, Weralukelehena, and Ithalapitiyakahatagahamulahena claimed by D. J. Jayatunga; on the east by Kahatagahahena claimed by Thomas and others; on the south by the cart road from Gansabhawa road to Bunnehepola; on the west by Kahatagahawatta claimed by Ausadahami and others.



Surveyor-General's Office,
Colombo, November 28, 1922.

Scale of 4 Chains to an Inch.

C. H. VINCE,
for Surveyor-General.

Kegalla Notice No. 8,275.

Notice under "The Waste Lands Ordinances of 1897, 1899, 1900, and 1903."

TAKE notice that unless within three months from January 26, 1923, the persons, if any, who claim any interest in the lands hereinafter mentioned or in any one or more of such lands or to some interest therein appear before the Assistant Government Agent of the Kegalla District of the Province of Sabaragamuwa, at his office at Kegalla, and make claim in person or in writing to the said lands or to some interest therein:

Such Assistant Government Agent, in pursuance of the powers in him vested by the said Ordinances, will declare by writing under his hand that the said lands, or such of them as to which no claim has been made, are the property of the Crown.

G. S. WODEMAN,
Assistant Government Agent.

NOTE.—A claim to a right of way over the said lands or any of them is a claim to an interest in the land or lands.

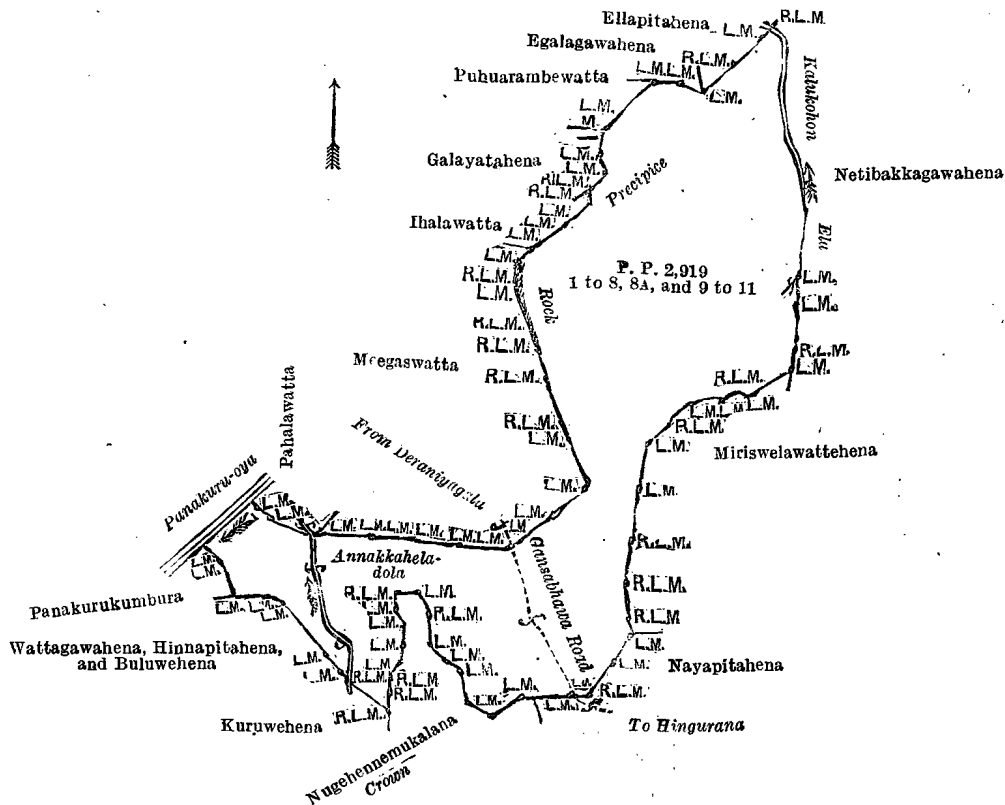
Description of the Lands referred to.

The following lots situated in the village of Panakure, in Atulugam korale east of Three Korales, in the Kegalla District of the Province of Sabaragamuwa, as described in the annexed diagram :—

Preliminary plan 2,919/226.

| Lot. | Name of Land. | Extent, A. R. P. | Lot. | Name of Land. | Extent, A. R. P. |
|------|--|------------------|-------|---|------------------|
| 1 .. | Egalagawahenyaya .. | .. 17 0 1 | 8 .. | Nugahinnehena .. | .. 10 2 19 |
| 2 .. | Netibakkagawahenyaya .. | .. 18 2 34 | 8A .. | Do. .. | .. 0 1 2 |
| 3 .. | Kitulkandamullagawahenyaya .. | .. 13 2 10 | 9 .. | Annakkahelohena .. | .. 8 1 18 |
| 4 .. | Kiriatilehenyaya .. | .. 6 2 37 | 10 .. | Annakkagalagawahena .. | .. 5 2 5 |
| 5 .. | Rathmalhinnehenyaya .. | .. 7 0 9 | 11 .. | Annakkagalagawahena (reservation for Panakuru-oya) .. | .. 1 0 9 |
| 6 .. | Gurugalagawahena .. | .. 5 0 17 | | | |
| 7 .. | Nugahinnehera (reservation for Gansabhawa road) .. | .. 0 2 10 | | | |
| | | | | | 94 2 11 |

and bounded as follows : on the north by Egalagawahena claimed by K. Ausadahamy and others and Ellapitahena claimed by K. Ausadahamy and others ; on the east by Kalukohon-ela, Netibakkagawahena claimed by H. V. Indra and others, Miriswelawattehena claimed by G. Sinnappu and others, and Nayapitahena claimed by G. Sinnappu and others ; on the south by Nayapitahena claimed by G. Sinnappu and others, Nugehennemukalana claimed by the Crown, Kuruwehena claimed by G. Serahamy and others ; on the west by Wattagawahena, Hinnapitahena, and Buluwehena claimed by G. Serahamy and others, Panakurukumbura claimed by G. Serahamy, Panakuru-oya, Pahalawatta claimed by K. Mohottihamy and others, Meegaswatta claimed by K. Ausadahamy, Ihalawatta claimed by K. Mohottihamy and others, Galayatahena claimed by A. G. Babappu, and Puhuarambewatta claimed by K. Ausadahamy and others.



Surveyor-General's Office,
Colombo, August 11, 1922.

Scale of 16 Chains to an Inch.

C. R. LUNDIE,
for Surveyor-General.

FINAL ORDERS.

Kurunegala S. O. No. 3,316.

Order under Section 2 of "The Waste Lands Ordinances of 1897, 1899, 1900, and 1903," declaring Land to be Crown Property.

In the matter of the lands commonly called or known as Godellahenyaya, Rukattanagarawatta, &c., situate in the village of Ihala Kadigomuwa, in the Yagam pattu korale of the Katugampola hatpattu of the Kurunegala District, in the North-Western Province, and of "The Waste Lands Ordinances of 1897, 1899, 1900, and 1903."

THE notice required by section 1 of "The Waste Lands Ordinances of 1897, 1899, 1900, and 1903," having been duly published in manner prescribed by that section in respect of the above-named lands (*vide* Notice No. 8,149), and no claim having been made to the said lands or to any interest therein within the period of three months from the date specified in the said notice, I, Norman Albert Hampton, Special Officer appointed under section 28 of the said Ordinances, under and by virtue of the powers vested in me in that behalf by section 2 of the said Ordinances, do hereby on this 27th day of November, 1922, order and declare that the said lands, as more fully described herein below, situate in the village of Ihala Kadigomuwa, in the Yagam pattu korale of the Katugampola hatpattu of the Kurunegala District, in the North-Western Province, and shown as lots 1, 3, 4, 5, 6, and 7 in preliminary plan 4,805 and in the annexed diagram, and containing in extent 28 acres 3 roods and 9 perches, are the property of the Crown.

Description of the Lands referred to.

The following lots situated in the village of Ihala Kadigomuwa, in the Yagam pattu korale of the Katugampola hatpattu of the Kurunegala District, in the North-Western Province, as described in the annexed diagram :—

Preliminary plan 4,805.

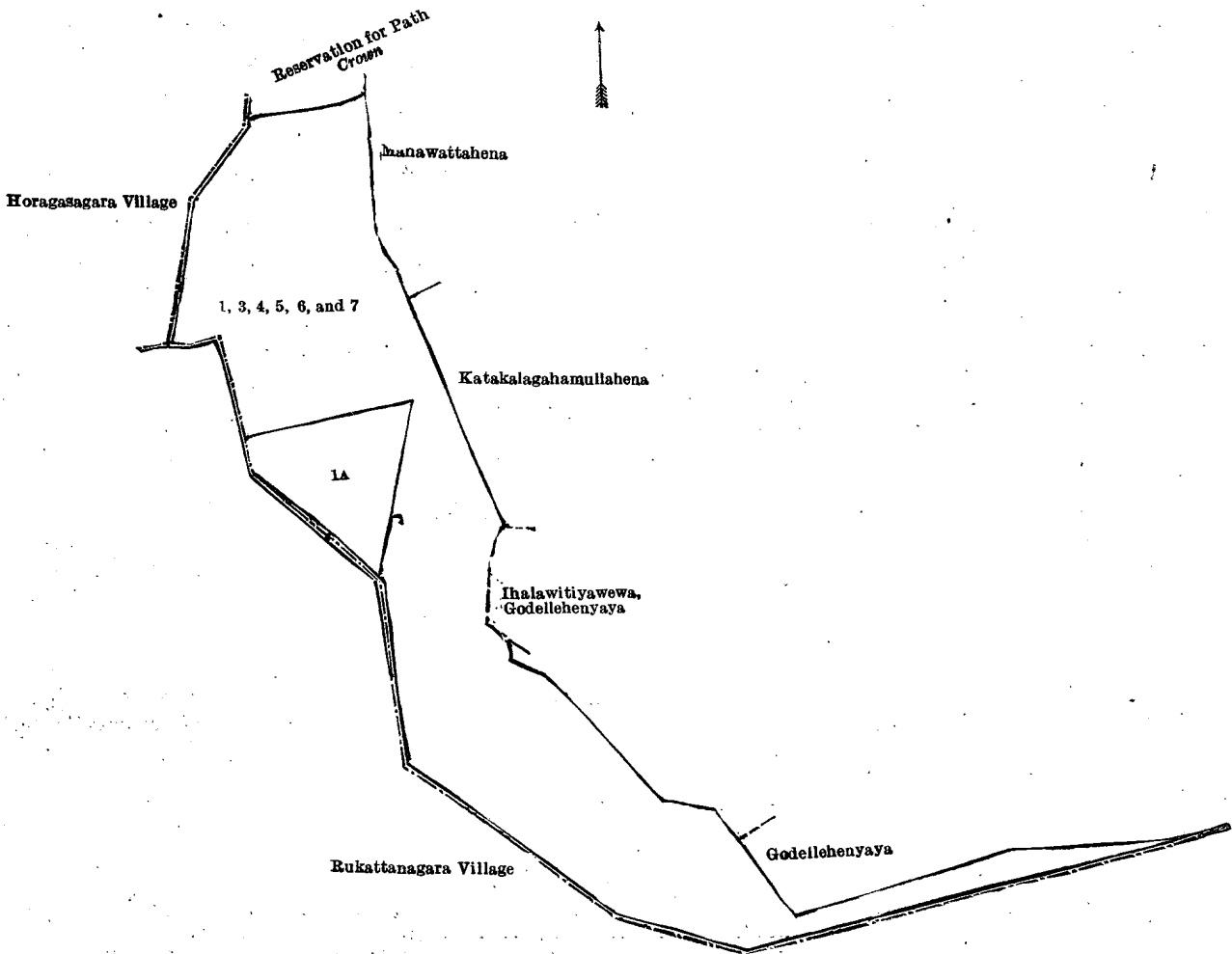
| Lot. | Name of Land. | Extent, A. R. P. | Lot. | Name of Land. | Extent, A. R. P. |
|------|--------------------|------------------|------|----------------|------------------|
| 1 | Godellehenyaya | 16 1 26 | 6 | Godellehenyaya | 1 1 9 |
| 3 | Rukattanagarawatta | 0 0 32 | 7 | Rukattanagara | 2 2 39 |
| 4 | Do. | 1 0 37 | | | |
| 5 | Godellehenyaya | 6 3 26 | | | 28 3 9 |

and bounded as follows : on the north by reservation for path declared to be the property of the Crown under the Waste Lands Ordinances ; on the east by Mahawattahena claimed by A. E. de Silva, Katakalahamullahena claimed by Arachchiappu and others, the Ihalawitiyawewa, Godellehenyaya claimed by Bandirala and others, Godellehenyaya claimed by Amaratunga Arachchige Samel Appu ; on the south by the village limit of Rukattanagara ; on the west by the village limit of Rukattanagara, the village limit of Horagasagara.

NOTE.—The following lot lying within the above-mentioned boundaries is excluded from this order, and its acreage of 2 acres 3 roods and 35 perches, is not included in the acreage of 28 acres 3 roods and 9 perches given above :—

Preliminary plan 4,805.

| Lot. | Name of Land. | Extent, A. R. P. |
|------|---------------|------------------|
| 1A | Ahugahahena | 2 3 35 |



Scale of 8 Chains to an Inch.

Surveyor-General's Office,
Colombo, June 16, 1922.

C. H. VINCE,
for Surveyor-General.

November 27, 1922.

N. A. HAMPTON,
Special Officer.

Kurunegala S. O. No. 3,317.

Order under Section 2 of "The Waste Lands Ordinances of 1897, 1899, 1900, and 1903,"
declaring Land to be Crown Property.

In the matter of the lands commonly called or known as part of Deduru-oya (river), Oyagawamukalana, &c., situate in the village of Welpotuwewa, in the Baladora korale of the Dewamedhi hatpattu of the Kurunegala District, in the North-Western Province, and of "The Waste Lands Ordinances of 1897, 1899, 1900, and 1903."

THE notice required by section 1 of "The Waste Lands Ordinances of 1897, 1899, 1900, and 1903," having been duly published in manner prescribed by that section in respect of the above-named lands (*vide* Notice No. 6,136), and no claim having been made to the said lands or to any interest therein within the period of three months from the dates specified in the said notice, I, Maxwell MacLagan Wedderburn, Special Officer appointed under section 28 of the said Ordinances, under and by virtue of the powers vested in me in that behalf by section 2 of the said Ordinances, do hereby on this 13th day of November, 1922, order and declare that the said lands, as more fully described herein below, situate in the village of Welpotuwewa, in the Baladora korale of the Dewamedhi hatpattu of the Kurunegala District, in the North-Western Province, and shown as lots 1, 2, 3, 4, 5, 6, 7, 8, 12, 14, 16, 27, 57, 62, 68, 69, 19, 21, 23, 26, 28, 33, 34, 31, 36; 44, 48, 72, 79, 81, 83, 84, 90, 91, 92, 93, 94, 95, 96, 97, 98, 99, 100, 101, 102, 105, 106, 107, 109, and 108 in block survey preliminary plan 1,545 and in the annexed diagrams, and containing in extent 323 acres and 11 perches, are the property of the Crown.

Description of the Lands referred to.

The following lots situated in the village of Welpotuwewa, in the Baladora korale of the Dewamedhi hatpattu of the Kurunegala District, in the North-Western Province, as described in the annexed diagrams:—

I.—Preliminary plan 1,545.

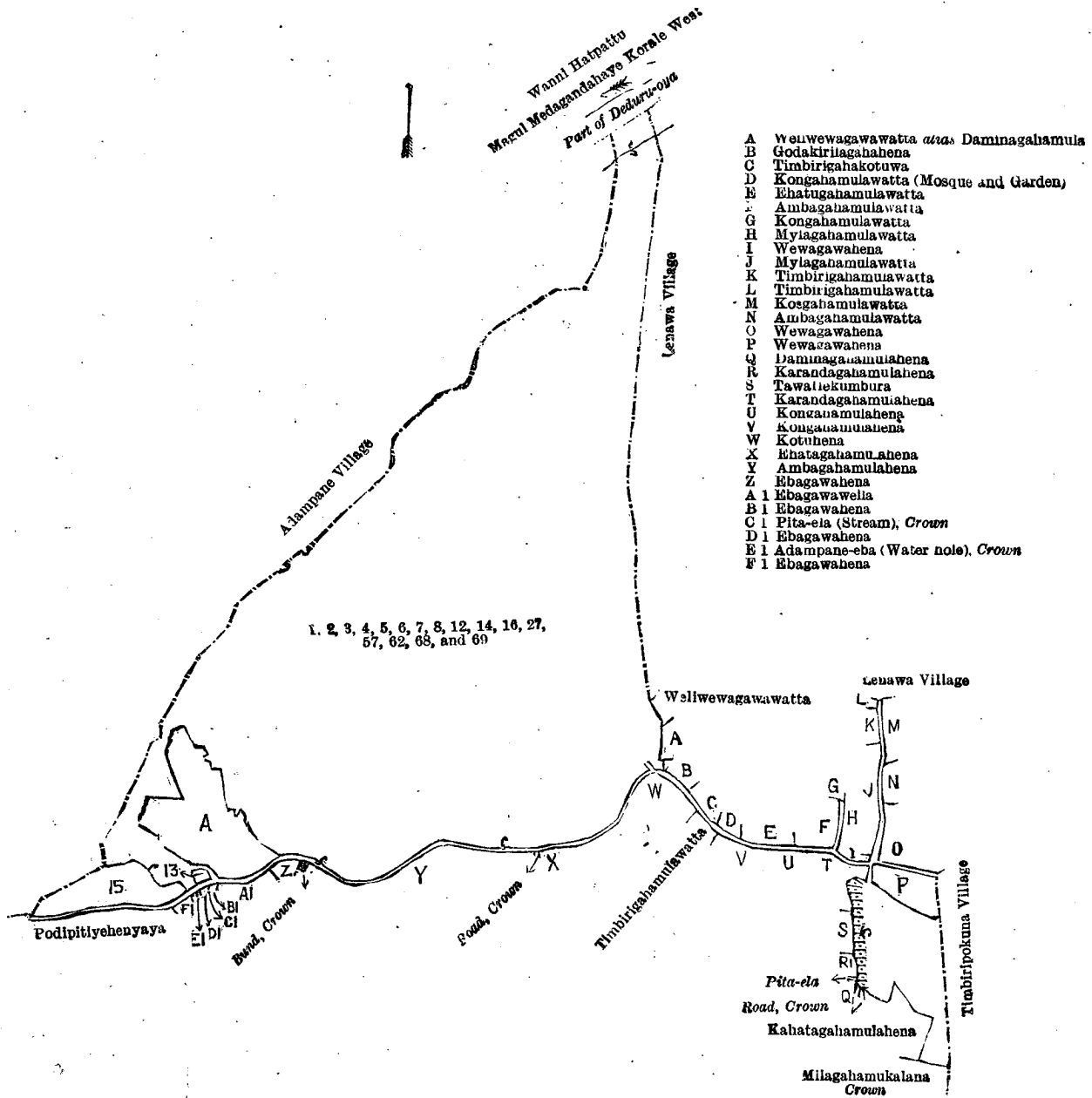
| Lot. | Name of Land. | Extent, A. | R. | P. | Lot. | Name of Land. | Extent, A. | R. | P. |
|------|----------------------------------|------------|----|----|------|---------------------------|------------|----|----|
| 1 | Part of Deduru-oya (river) | 0 | 2 | 18 | 14 | Adampane-eba (water-hole) | 0 | 3 | 4 |
| 2 | Oyagawamukalana | 1 | 1 | 21 | 16 | Road | 1 | 2 | 30 |
| 3 | Ebagawahena | 2 | 1 | 0 | 27 | Bund | 0 | 0 | 5 |
| 4 | Wewal-eba | 4 | 1 | 23 | 57 | Road | 0 | 0 | 13 |
| 5 | Ebagawamukalana | 45 | 2 | 4 | 62 | Do. | 0 | 0 | 38 |
| 6 | Minipitiya (cemetery) | 0 | 3 | 34 | 68 | Do. | 0 | 0 | 3 |
| 7 | Road | 0 | 0 | 28 | 69 | Thalawewa (tank and bund) | 5 | 1 | 14 |
| 8 | Ambagahamulahenyaya and Kotuhena | 50 | 1 | 14 | | | | | |
| 12 | Pita-ela (stream) | 0 | 0 | 3 | | | 113 | 3 | 12 |

and bounded as follows: on the north by the village limit of Adampane, the boundary of Wannu hatpattu, the boundary of the Magul Medagandahaye korale west, part of Deduru-oya; on the east by the village limit of Lenawa, Weliwewagawawatta claimed by Uduma Lebbelage Ibralebbe, Weliwewagawawatta *alias* Daminagahamula claimed by Sinnatambylage Isama and another, Godakirilagahahena claimed by Srema Lebbe Abbubaker and another, Timbirigahakotuwa claimed by the trustees of the mosque (Meeralebbe Arachchi trustee), Kongahamulawatta claimed by ditto, Ehatugahamulawatta claimed by Ismael Lebbelage Ali Tambi and others, Ambagahamulawatta claimed by Tambikanduwalage Assana Lebbe, Kongahamulawatta claimed by Ardempullelage Meeralebbe, Arachehi, Myilagamulawatta claimed by Amadu Lebbelage Ismael Lebbe, Wewagawahena claimed by Srema Lebbelage Ismael Lebbe, Myilagamulawatta claimed by Amadu Lebbelage Ismael Lebbe, Timbirigahamulawatta claimed by Srema Lebbelage Ardumpulle, the village limit of Lenawa, Kogahamulawatta claimed by Ardumpullelage Uduma Lebbe, Ambagahamulawatta claimed by Alavatamby and others, Wewagawahena claimed by Alavatambylage Ardumpulle, the village limit of Timbiripokuna, Wewagawahena claimed by Uduma Lebbe Kunchiamma and another, the village limit of Timbiripokuna; on the south by Myilagamulakalana to be declared the property of the Crown under the Waste Lands Ordinances, Kahatagahamulahena claimed by Srema Lebbe Muttamma, a road to be declared the property of the Crown under the Waste Lands Ordinances, Daminagahamulahena claimed by Ardumpullelage Lavvatamby and others, the Pita-ela to be declared the property of the Crown under the Waste Lands Ordinances, Karandagahamulahena claimed by Abubakkaralage Mohamadu Cassim, Tavallekumbura claimed by Abubakkalebbelage Mohamadu Cassim, Karandagahamulahena claimed by Abubakkaralage Mohamadu Cassim, Kongahamulahena claimed by Srema Lebbe Vidanelage Segu Umma, Kongahamulahena claimed by Adampullelage Lavvatamby, Timbirigahamulawatta claimed by Sinnatambylage Tambi Lebbe, Kotuhena claimed by Sinnatambylage Sinnamma and others, Ehatugahamulahena claimed by Srema Lebbelage Ibrahim Lebbe, a road to be declared the property of the Crown under the Waste Lands Ordinances, Ambagahamulahena to be declared the property of the Crown under the Waste Lands Ordinances, a bund to be declared the property of the Crown under the Waste Lands Ordinances, Ebagawahena claimed by Adampullelage Lavvatamby and another, Ebagawawella claimed by Adampullelage Lavvatamby and another, Ebagawahena claimed by Adampullelage Lavvatamby, Pita-ela (stream) to be declared the property of the Crown under the Waste Lands Ordinances, Ebagawahena claimed by Adampulle Lavvatamby, Adampane-eba (water-hole) to be declared the property of the Crown under the Waste Lands Ordinances, Ebagawahena claimed by Adampullelage Lavvatamby, Podipitiyahenyaya claimed by Ana Ravanna Muttu Carpen Chetty of Sea street, Colombo; on the west by the village limit of Adampane.

NOTE.—The following lots lying within the above boundaries are excluded from this part of the order, and their aggregate acreage of 7 acres 1 rood and 13 perches is not included in the acreage of 113 acres 3 roods and 12 perches given above:—

Preliminary plan 1,545.

| Lot. | Name of Land. | Extent, A. | R. | P. |
|------|----------------|------------|----|----|
| A 9 | Migahakamata | 0 | 0 | 7 |
| A 10 | Ebagawakumbura | 5 | 0 | 35 |
| A 11 | Ebagawahena | 0 | 0 | 8 |
| 13 | Do. | 0 | 0 | 10 |
| 15 | Do. | 1 | 3 | 33 |
| | | 7 | 1 | 13 |



Surveyor-General's Office,
Colombo, June 12, 1916.

Scale of 12 Chains to an Inch.

A. H. G. DAWSON,
for Surveyor-General.

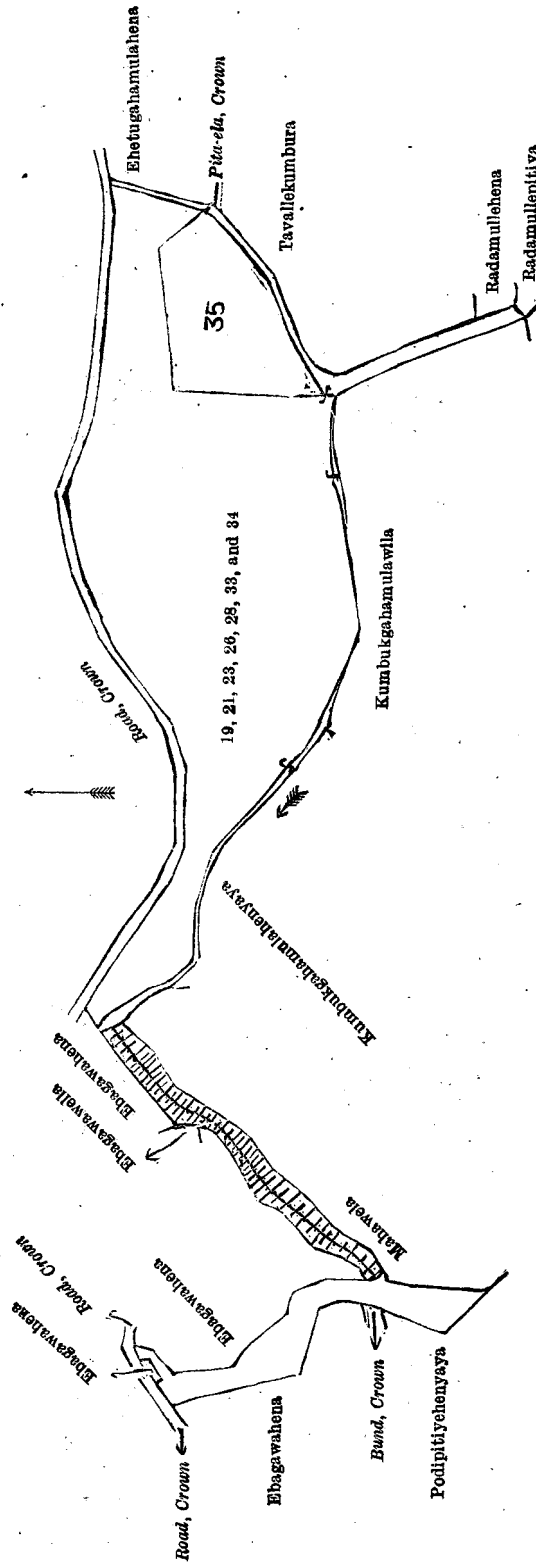
II.—Block survey preliminary plan 1,545.

| Lot. | Name of Land. | Extent, A. R. P. | Lot. | Name of Land. | Extent, A. R. P. |
|-------|---------------------------|------------------|-------|-------------------|------------------|
| 19 .. | Adampane-eba (water-hole) | 0 2 0 | 33 .. | Pita-ela (stream) | 0 0 23 |
| 21 .. | Pita-ela (stream) | 0 0 3 | 34 .. | Road | 0 0 33 |
| 23 .. | Bund | 0 1 26 | | | |
| 26 .. | Do. | 0 0 5 | | | 6 1 14 |
| 28 .. | Ambagahamullahena | 5 0 4 | | | |

and bounded as follows : on the north by Ebagawahena claimed by Adampulle Levvatamby, a road to be declared the property of the Crown under the Waste Lands Ordinances, Ebagawahena claimed by Adampulle Levvatamby, Ebagawawella claimed by Adampulle Levvatamby and another, Ebagawahena claimed by Adampulle Levvatamby and another, a road to be declared the property of the Crown under the Waste Lands Ordinances ; on the east by Ehetugahamulahena claimed by Slerma Lebbelage Ibrahim Lebbe, Pita-ela to be declared the property of the Crown under the Waste Lands Ordinances, Tavallekumbura claimed by Abubakker Lebbelage Mahamadu Cassim, Radamullehena claimed by Slerma Lebbelage Ibrahim Lebbe and another, Radamullepitiya claimed by Slerma Lebbelage Alima Nachchire and another ; on the south by Radamullepitiya claimed by Slerma Lebbelage Alima Nachchire and another, Kumbukgahamulawila claimed by Slerma Lebbelage Ibra Lebbe and others, Kumbukgahamulahenyaya claimed by Sinnatambylage Uduma Lebbe and another, Mahawela claimed by Adampullelage Levvatamby and others ; on the west by Podipitiyehenyaya (private), bund to be declared the property of the Crown under the Waste Lands Ordinances, Ebagawahena claimed by Adampullelage Levvatamby, road to be declared the property of the Crown under the Waste Lands Ordinances.

NOTE.—The following lot lying within the above-mentioned boundaries is excluded from this part of the order, and its extent of 3 roods and 17 perches is not included in the acreage of 6 acres 1 rood and 14 perches given above :—

| Lot. | Name of Land. | Extent, A. R. P. |
|-------|--------------------|------------------|
| 35 .. | Siyambalagahawatta | 0 3 17 |



Surveyor-General's Office,
Colombo, August 31, 1922.

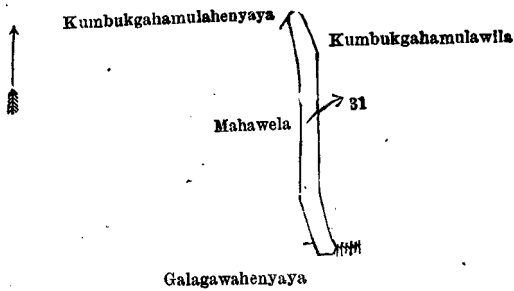
Scale of 4 Chains to an Inch.

C. H. VINCE,
for Surveyor-General.

III.—Preliminary plan 1,545.

| Lot. | Name of Land. | Extent, A. R. P. |
|------------|---------------|------------------|
| 31 .. Bund | | 0 0 28 |

and bounded as follows: on the north by Kumbukgahamulahenyaya claimed by Sinnatambylage Uduma Lebbe and another; on the east by Kumbukgahamulawila claimed by Slema Lebbelage Ibra Lebbe and others; on the south by Galagawahenyaya claimed by Adampullelage Lavvatamby and others; on the west by Galagawahenyaya claimed by Adampullelage Lavvatamby and others, Mahawela claimed by Adampullelage Lavvatamby and others.



Surveyor-General's Office,
Colombo, June 12, 1916.

Scale of 4 Chains to an Inch.

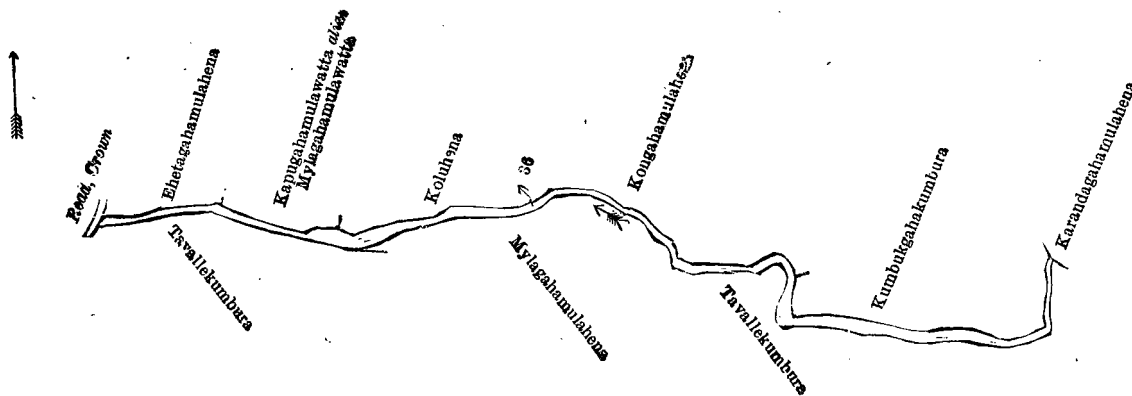
A. H. G. DAWSON,
for Surveyor-General.
Extent, A. R. P.
0 1 22

Lot. Name of Land.

IV.—Preliminary plan 1,545.

36 . . . Pita-ela (stream)

and bounded as follows: on the north by Ehetagahamulahena claimed by Slema Lebbelage Ibrahim Lebbe, Kapugahamulawatta *alias* Myilagamulawatta claimed by Slema Lebbelage Ibra Lebbe, Koluhena claimed by Sinnatambylage Sinnamma and others, Kongahamulahena claimed by Adampullelage Levvatamby, Kumbukgahakumbura claimed by Uduma Lebbe, Kunchiamma and others, Karandagahamulahena claimed by Abubakkaralage Mohamadu Cassim; on the east by Tavallekumbura claimed by Abubakkelebbelage Mohamadu Cassim; on the south by Tavallekumbura claimed by Abubakkelebbelage Mohamadu Cassim, Myilagamulahena claimed by Slema Lebbe Ibra Lebbe and others, Tavallekumbura claimed by Abubakkelebbelage Mohamadu Cassim; on the west by a road to be declared the property of the Crown under the WasteLands Ordinances.



Surveyor-General's Office,
Colombo, June 12, 1916.

Scale of 4 Chains to an Inch.

A. H. G. DAWSON,
for Surveyor-General.
Extent, A. R. P.
0 2 34

Lot. Name of Land.

V.—Preliminary plan 1,545.

44 . . . Weliwewa (tank and bund)

and bounded as follows: on the north by Weliwewewatta claimed by Sinnatambylage Udumalebbe; on the east by Ehatugahamulawatta claimed by Ardupullelage Levvatamby, Ehatugahamulawatta claimed by Abubaker Ismael Lebbe and others; on the south by Kongahamulawatta claimed by trustees of mosque (Meera Lebbe Arachchi, trustee), Timbirigahakotuwa claimed by trustees of mosque (Meera Lebbe Arachchi, trustee); on the west by Godakirilagahahena claimed by Slema Lebbe Abubakker and another.



Surveyor-General's Office,
Colombo, June 12, 1916.

Scale of 4 Chains to an Inch.

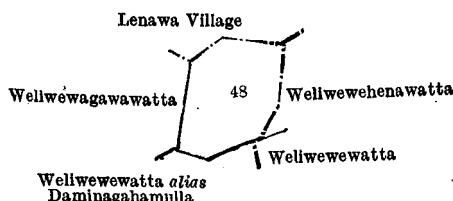
A. H. G. DAWSON,
for Surveyor-General.
Extent, A. R. P.
0 1 30

Lot. Name of Land.

VI.—Preliminary plan 1,545.

48 . . . Weliwewapokuna (pond)

and bounded as follows: on the north by the village limit of Lenawa; on the east by Weliwewehenawatta claimed by Sinnatambylage Uduma Lebbe; on the south by Weliwewewatta claimed by Sinnatambylage Uduma Lebbe, Weliwewewatta *alias* Daminagahamulla claimed by Sinnatambilage Isama and another; on the west by Weliwewagawawatta claimed by Uduma Lebbelage Ibra Lebbe and another.



Surveyor-General's Office,
Colombo, June 12, 1916.

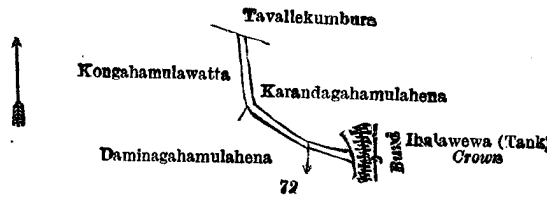
Scale of 4 Chains to an Inch.

A. H. G. DAWSON,
for Surveyor-General.

VII.—Preliminary plan 1,545.

| | | |
|-------|-------------------|------------------|
| Lot. | Name of Land. | Extent, A. R. P. |
| 72 .. | Pita-ela (stream) | 0 0 9 |

and bounded as follows: on the north by Tavallekumbura claimed by Abubakkelage Mohamadu Casim, Karandagahamulahena claimed by Abubakkaralage Mohamadu Cassim; on the east by Ihalawewa (tank) belonging to the Crown (a bund); on the south by Daminagahamulahena claimed by Ardumpullelage Lavvatamby and others; on the west by Kongahamulawatta claimed by Slema Lebbe Alima Nachchire and others.



Surveyor-General's Office,
Colombo, June 12, 1916.

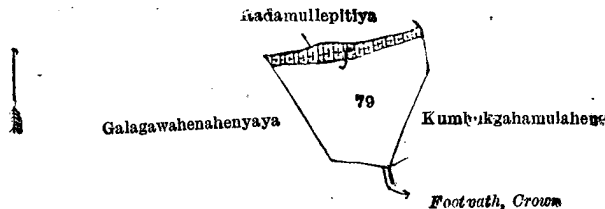
Scale of 4 Chains to an Inch.

A. H. G. DAWSON,
for Surveyor-General.

VIII.—Preliminary plan 1,545.

| | | |
|-------|----------------------------------|------------------|
| Lot. | Name of Land. | Extent, A. R. P. |
| 79 .. | Dangahamullawewa (tank and bund) | 0 2 22 |

and bounded as follows: on the north by Galagawahenahenyaya to be declared the property of the Crown under the Waste Lands Ordinances, Radamullepitiya claimed by Slema Lebbelage Alima Nachchire and another; on the east by Kumbukgahamulahena claimed by Slema Lebbelage Alima Nachchire; on the south by footpath to be declared the property of the Crown under the Waste Lands Ordinances, Galagawahenahenyaya to be declared the property of the Crown under the Waste Lands Ordinances; on the west by Galagawahenahenyaya to be declared the property of the Crown under the Waste Lands Ordinances.



Surveyor-General's Office,
Colombo, June 12, 1916.

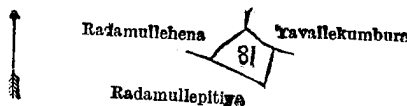
Scale of 4 Chains to an Inch.

A. H. G. DAWSON,
for Surveyor-General.

IX.—Preliminary plan 1,545.

| | | |
|-------|-----------------------------|------------------|
| Lot. | Name of Land. | Extent, A. R. P. |
| 81 .. | Wellagawapatha (water-hole) | 0 0 14 |

and bounded as follows: on the north by Tavallekumbura claimed by Abubakkelebbelage Mohamadu Cassim; on the east and south by Radamullepitiya claimed by Slema Lebbelage Alima Nachchire and another; on the west by Radamullehena claimed by Slema Lebbelage Ibrahim Lebbe and another.



Surveyor-General's Office,
Colombo, June 12, 1916.

Scale of 4 Chains to an Inch.

A. H. G. DAWSON,
for Surveyor-General.

X.—Block survey preliminary plan 1,545.

| Lot. | Name of Land. | Extent, A. R. P. | Lot. | Name of Land. | Extent, A. R. P. |
|-------|--|------------------|--------|------------------------|------------------|
| 83 .. | Podipitiyehenyaya and Galagawahen- | 40 2 24 | 98 .. | Foot-path | 0 0 19 |
| | yaya | | 99 .. | Myilagahamukalana | 6 1 9 |
| 84 .. | Pita-ela (stream) | 0 0 2 | 100 .. | Daddhawila | 1 1 25 |
| 90 .. | Radamulle mukalana <i>alias</i> Myilagaha- | 16 1 22 | 101 .. | Myilagahamukalana | 17 3 10 |
| | mukalana | | 102 .. | Daddhawila | 33 0 25 |
| 91 .. | Footpath | 0 0 31 | 105 .. | Footpath | 0 0 11 |
| 92 .. | Road | 0 1 23 | 106 .. | Timbirigahawewa (tank) | 0 1 7 |
| 93 .. | Myilagahamukalana | 5 1 21 | 107 .. | Siyambalagahahenyaya | 32 0 0 |
| 94 .. | Kongahamulahena | 3 0 17 | 109 .. | Footpath | 0 1 0 |
| 95 .. | Do. | 0 1 2 | | | |
| 96 .. | Myilagahamukalana | 38 0 32 | | | 197 2 39 |
| 97 .. | Do. | 1 2 39 | | | |

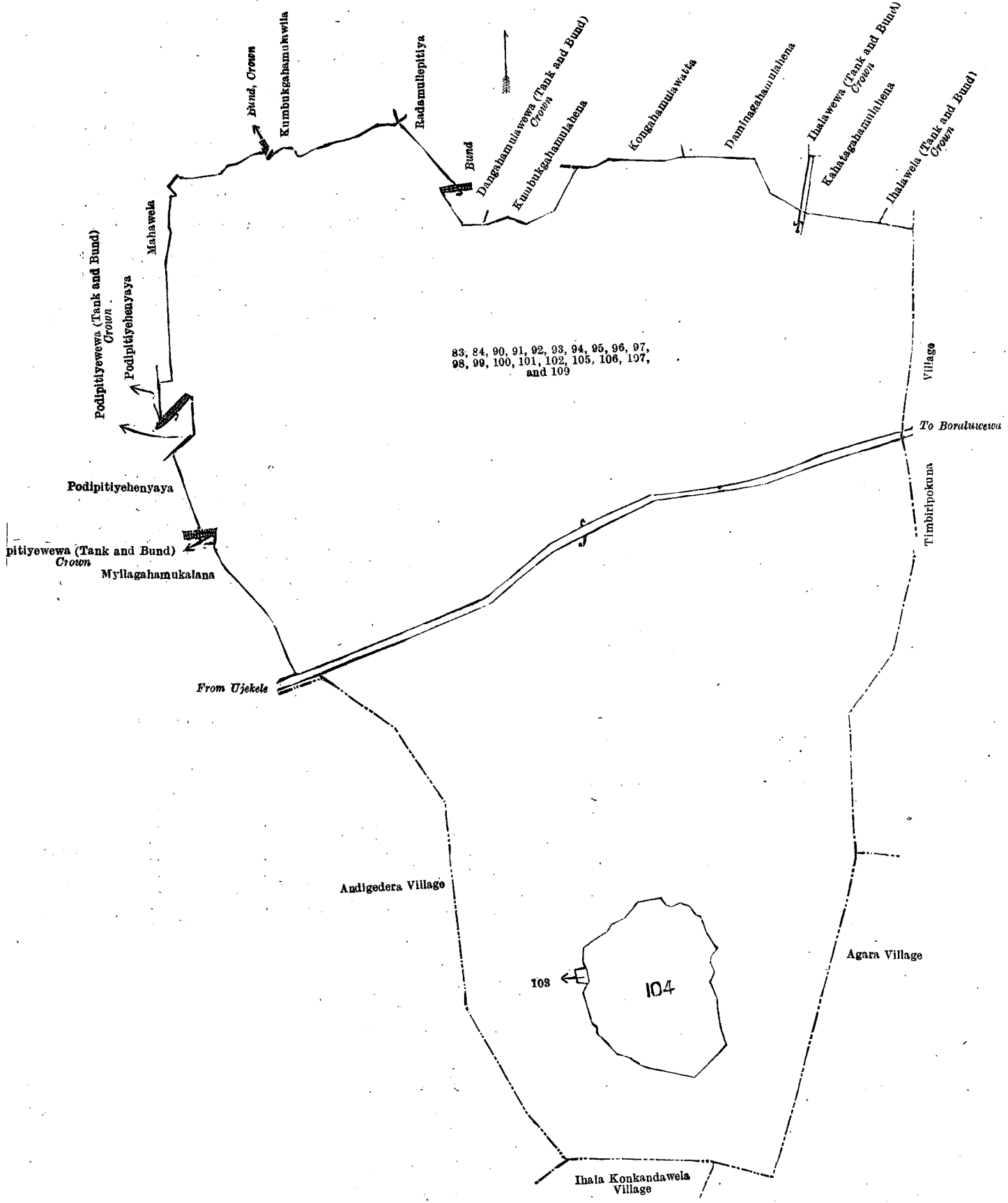
(Exclusive of the road passing through the land.)

and bounded as follows: on the north by Mahawela (private), bund to be declared the property of the Crown under the Waste Lands Ordinances, Kumbukgahamulawila claimed by Slema Lebbelage Ibra Lebbe and others, Radamullepitiya claimed by Slema Lebbelage Alima Nachchire and another, bund, Dangahamulawewa (tank and bund) to be declared the property of the Crown under the Waste Lands Ordinances, Kumbukgahamulahena claimed by Slema Lebbelage Alima Nachchire, Kongahamulawatta (private), Daminagahamulahena claimed by Slema Lebbelage Ibrahim Lebbe and another, Ihalawewa (tank and bund) to be declared the property of the Crown under the Waste Lands Ordinances, Kahatagahamulahena claimed by Slema Lebbe Muthamma, Ihalawela (tank and bund) to be declared the property of the Crown under the Waste Lands Ordinances; on the east by the village limits of Timbiripokuna and agara; on the south by the village limits of Agara and Ihal Konkawawela; on the west by the village limit of Andigedera, road from Ujekela to Boraluwewa, Myilagahamukalana to be sold to Kana Rana Muna Ittanna Thuna Ana Runa Arunachalam Chetty and two others under the Waste Lands Ordinances, Podipitiyewewa (tank and bund) to be declared the property of the Crown under the Waste Lands Ordinances, Podipitiyehenyaya to be sold to Kana Rana Muna Ittanna Thuna Ana Runa Arunachalam Chetty and two others under the Waste Lands Ordinances, Podipitiyewewa (tank and bund) to be declared the property of the Crown under the Waste Lands Ordinances, Podipitiyehenyaya (private), Mahawela (private).

NOTE.—The following lots lying within the above-mentioned boundaries are excluded from this part of the order and their aggregate acreage of 7 acres and 38 perches is not included in the acreage of 197 acres 2 roods and 39 perches given above :—

Block survey preliminary plan 1,545.

| Lot. | Name of Land. | Extent, A. R. P. |
|--------|--|------------------|
| 103 .. | Kumbukgahakamata (threshing floor) | 0 0 10 |
| 104 .. | Kumbukgahakumbura | 7 0 28 |
| | | 7 0 38 |



Surveyor-General's Office,
Colombo, August 31, 1922.

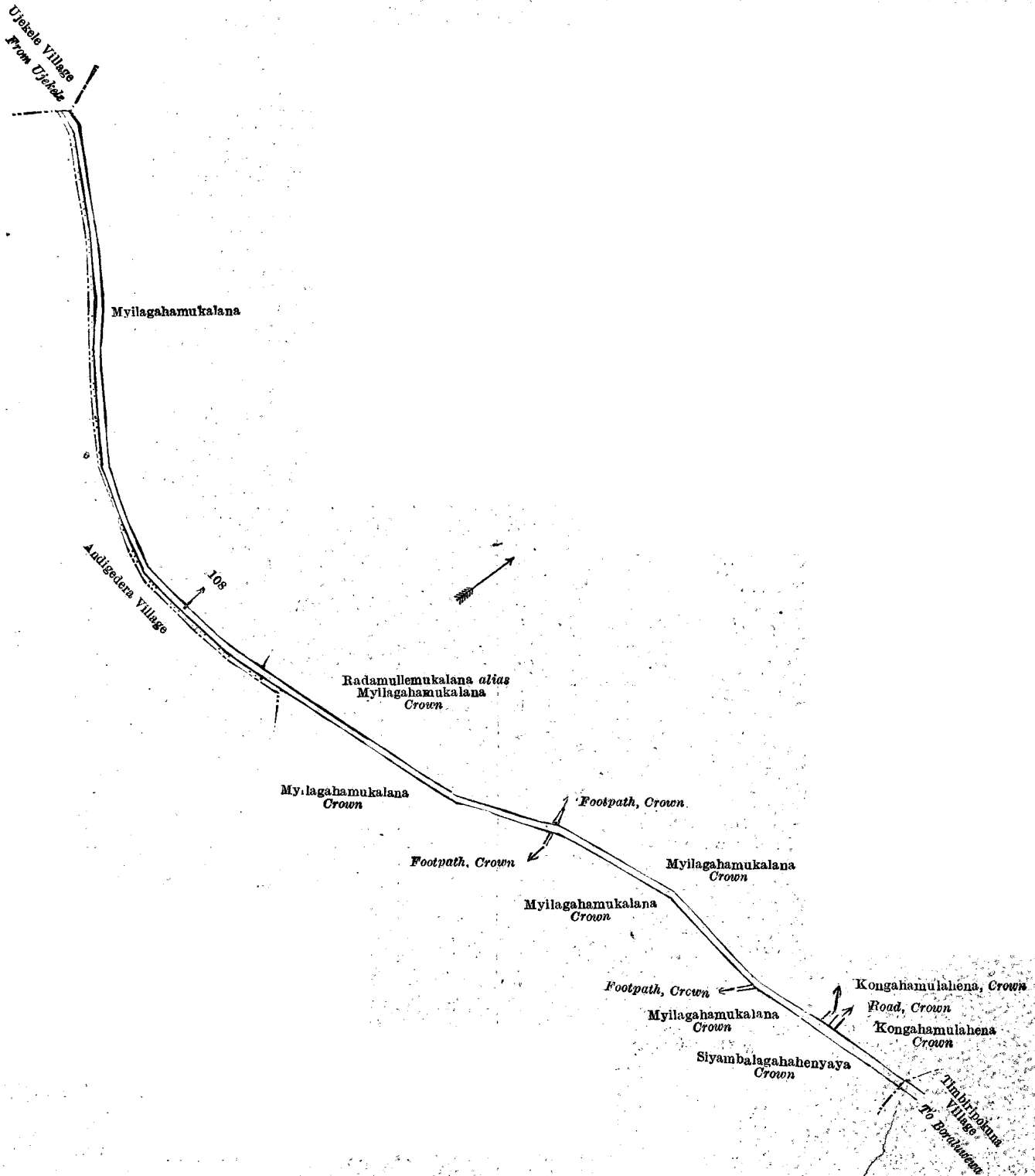
Scale of 8 Chains to an Inch.

C. H. VINCE,
for Surveyor-General.

XI.—Block survey preliminary plan 1,545.

| | | |
|---------------|---------------|------------------|
| Lot. | Name of Land. | Extent, A. R. P. |
| 108. . . Road | .. | 2 2 27 |

and bounded as follows : on the north by Myilagahamukalana to be sold to Kana Rana Muna Ittanna Thunia Ana Runa Arunachalam Chetty and two others under the Waste Lands Ordinances, Radamullemukalana *alias* Myilagahamukalana to be declared the property of the Crown under the Waste Lands Ordinances, footpath to be declared the property of the Crown under the Waste Lands Ordinances, Myilagahamukalana to be declared the property of the Crown under the Waste Lands Ordinances, Kongahamulahena to be declared the property of the Crown under the Waste Lands Ordinances, road to be declared the property of the Crown under the Waste Lands Ordinances, Kongahamulahena to be declared the property of the Crown under the Waste Lands Ordinances; on the east by the village limit of Timbiripokuna; on the south by Siyambalagahahenyaya to be declared the property of the Crown under the Waste Lands Ordinances, Myilagahamukalana to be declared the property of the Crown under the Waste Lands Ordinances, footpath to be declared the property of the Crown under the Waste Lands Ordinances, Myilagahamukalana to be declared the property of the Crown under the Waste Lands Ordinances, footpath to be declared the property of the Crown under the Waste Lands Ordinances, Myilagahamukalana to be declared the property of the Crown under the Waste Lands Ordinances, the village limit of Andigedera; on the west by the village limits of Andigedera and Ujekele.



Surveyor-General's Office,
Colombo, August 31, 1922.

Scale of 8 Chains to an Inch.

C. H. VINCE,
for Surveyor-General.

November 13, 1922.

M. M. WEDDERBURN,
Special Officer.

Ratnapura S. O. No. 557.

Order under Section 2 of "The Waste Lands Ordinances of 1897, 1899, 1900, and 1903,"
declaring Land to be Crown Property.

In the matter of the lands commonly called or known as part of Kolan-ela, part of Galbome-ela, &c., situate in the village of Pelmadulla, in the Uda pattu of the Nawadun korale of the Ratnapura District, in the Province of Sabaragamuwa, and of "The Waste Lands Ordinances of 1897, 1899, 1900, and 1903."

THE notice required by section 1 of "The Waste Lands Ordinances of 1897, 1899, 1900, and 1903," having been duly published in manner prescribed by that section in respect of the above-named lands (*vide* Notice No. 8131), and no claim having been made to the said lands or to any interest therein within the period of three months from the date specified in the said notice, I, Maxwell MacLagan Wedderburn, Special Officer appointed under section 28 of the said Ordinances, under and by virtue of the powers vested in me in that behalf by section 2 of the said Ordinances, do hereby on this fourth day of November, 1922, order and declare that the said lands, as more fully described herein below, situate in the village of Pelmadulla, in the Uda pattu of the Nawadun korale of the Ratnapura District, in the Province of Sabaragamuwa, and shown as lots 1, 2, 8, 14, 19, 20, 26, 28, 49, 74, 76, and 106, in block survey preliminary plan 196 and in the annexed diagram, and containing in extent 12 acres 3 roods and 1 perch, are the property of the Crown.

Description of the Lands referred to.

The following lots situated in the village of Pelmadulla, in the Uda pattu of the Nawadun korale of the Ratnapura District, in the Province of Sabaragamuwa, as described in the annexed diagram:—

Block survey preliminary plan 196.

| Lot. | Name of Land. | Extent, A. R. P. | Lot. | Name of Land. | Extent, A. R. P. |
|------|---------------------|------------------|------|------------------------------------|------------------|
| 1 | Part of Kolan-ela.. | 1 0 20 | 28 | Resthouse and Post Office premises | 1 0 17 |
| 2 | Part of Galbome-ela | 0 0 9 | 49 | Gansabhawa road | 1 2 22 |
| 8 | Footpath | 0 0 13 | 74 | Path | 0 0 10 |
| 14 | Do. | 0 0 3 | 76 | School and Gansabhawa premises | 0 3 30 |
| 19 | Part of channel | 0 0 2 | 106 | Part of Guru-dola | 0 2 5 |
| 20 | Main road | 7 0 14 | | | |
| 26 | Cart road | 0 0 16 | | | 12 3 1 |

and bounded as follows: on the north by part of Kolan-ela (the village limit of Kuttapitiya), the village limit of Kuttapitiya; on the east by the village limit of Denewaka Udakada, the village limit of Panawenna; on the south by the village limit of Panawenna, the village limit of Bopitiya; on the west by the village limit of Bopitiya (part of Guru-dola), the village limit of Bopitiya, the village limit of Bopitiya (a channel, part of Galbome-dola).

NOTE.—The following lots lying within the above-mentioned boundaries are excluded from this order, and no part of their aggregate acreage of 477 acres 3 roods and 1 perch is included in the acreage of 12 acres 3 roods and 1 perch given above:—

Block survey preliminary plan 196.

| Lot. | Name of Land. | Extent, A. R. P. | Lot. | Name of Land. | Extent, A. R. P. |
|------|---|------------------|-------|---|------------------|
| A 3 | Galwatta, Denagamagewatta | 5 0 20 | A 35 | T. Ps. 107,488, 107,496, 107,498, 107,497, 107,495, 107,517, 94,856, 94,857 | 14 0 10 |
| A 4 | Galpottakumbura, Mandandekumbura, Welaiarawella, Uda-kanawinna, Maraponakumbura, Kattadigeirawella, Wadukumbura, Dombagahayatairawella, Mikanuwekumbura, Pihaturawella, Ratmale, Wagala, Mahamuttettuwa, Daluk-gahairawella | 32 1 23 | A 36 | Wewahenewatta, Heneggewatta | 3 3 9 |
| A 5 | Channel | 0 0 26 | A 68 | Pinnullekanatta | 0 0 7 |
| A 6 | T. Ps. 107,491, 107,490, 107,493, 107,489, 116,113 | 7 2 28 | A 69 | Ela (stream) | 0 0 14 |
| A 6½ | Diyagamagehena | 0 2 19 | A 70 | Katawalalanda | 0 2 24 |
| A 7 | Part of T. P. 107,492 | 0 2 13 | A 71 | Danketiyadeniya | 0 1 0 |
| A 9 | Part of T. P. 107,494 | 0 0 12 | A 72 | Thenuragewatta, Danketiyewatta, Hewanagewatta | 1 3 39 |
| A 10 | Footpath | 0 0 2 | A 73 | Public Works Department cooly lines | 0 1 17 |
| A 11 | Part of T. P. 107,494 | 0 2 17 | A 74½ | Footpath | 0 0 1 |
| A 12 | Footpath | 0 0 5 | A 75 | Igilleketiya <i>alias</i> Kalugammullehena, Danketiyehena, Kalugammullehena, Heenbatalahena, Salituwawatta, Pedigehena, Uliyamehena, Bandarahena, Arambehena, Maraponagehena, Mahabatalahena, Jogagewatta, Ketiganagalahena, Daralawetiyehena | 64 1 14 |
| A 13 | Part of T. P. 107,492 | 0 1 3 | A 77 | Wewahena | 1 0 22 |
| A 15 | Bandarawatta | 0 0 37 | A 78 | Wewahenedeniya | 0 0 27 |
| A 16 | Karingewatta, Maruwechimanannalagewatta, Pansalewatta, Kottalbaddagewatta, Koratuwewatta, Ambagahawatta | 7 0 17 | A 79 | Lindagawa-aswedduma | 0 0 18 |
| A 17 | Channel | 0 0 3 | A 80 | Kalugammullewatta | 0 1 15 |
| A 18 | Medawattekumbura | 0 0 17 | A 81 | Lindagawawatta | 0 2 19 |
| A 21 | Karingewatta, Nadanalagewatta, Sepatamanannalagewatta, Pansalawatta, Epatagedarawatta | 3 3 24 | A 82 | Ela (stream) | 0 0 3 |
| A 22 | Pansalawatta | 1 1 39 | A 83 | Danketiyehena, Palliyewatta | 1 0 21 |
| A 23 | Circular road | 1 3 27 | A 84 | Salituwawatta | 0 0 37 |
| A 24 | Wasanaweghenewatta, Tanayamewatta, Kottalbaddagewatta, Edandagawagewatta, Girawatta | 3 1 38 | A 85 | Uda-arawekumbura | 0 3 21 |
| A 25 | Bandarawatta | 0 2 17 | A 86 | Ela (stream) | 0 0 1 |
| A 27 | Wewahenawatta | 0 0 22 | A 87 | Ela (do.) | 0 0 5 |
| A 29 | T. P. 88,201 | 0 3 10 | A 88 | Ela (do.) | 0 0 6 |
| A 30 | Footpath | 0 0 6 | A 89 | Arambewatta, Uda-arawegodawatta | 1 0 7 |
| A 31 | Channel | 0 0 6 | A 90 | Footpath | 0 0 4 |
| A 32 | Subyagewaswedduma | 0 1 10 | A 91 | Arambehenawatta | 0 0 38 |
| A 33 | Godellawatta | 0 0 31 | A 92 | Galagawaliyadda | 0 0 8 |
| A 34 | Part of channel | 0 0 32 | A 93 | Udaha-alutwatta, Ithawelowitawatta, Katadigekannatta | 1 0 11 |
| | | | A 94 | Kekunagaswattehena, Kollukanatta | 1 3 36 |
| | | | A 95 | Gonegahawatta | 0 0 21 |
| | | | A 96 | Part of channel | 0 0 4 |

| Lot. | Name of Land. | Extent, A. R. P. | Lot. | Name of Land. | Extent, A. R. P. |
|-------|--|------------------|-------|---|------------------|
| A 97 | Part of channel | 0 0 2 | | Galagawaliyadda, Medadeniyekumbura, Donkeliyadeniyakumbura | 10 1 34 |
| A 98 | Do. | 0 0 1 | | Jogagewatta, Doralawitdiyewatta, Doralawitdiyehena | 3 1 25 |
| A 99 | Dorakadakumbura, Galagawakella, Godakella, Irawalla, Godaliyadda | 13 0 6 | A 102 | Uliyamehena, Maraponagehena | 0 1 0 |
| A 100 | Footpath | 0 0 16 | A 103 | Gallendehenawatta | 0 1 35 |
| A 101 | Samarakkuttigehena, Hiriyapitiyagewatta, Arambehenawatta, Hiripitiyagewatta, Pissakanda estate, Kumandiragewatta, Pahalami-gahawatta, Hompitiyegewatta | 68 3 11 | A 104 | Kandupitiyagewatta | 76 2 12 |
| A 37 | Footpath | 0 0 28 | A 105 | Indiketiyehena | 3 1 18 |
| A 38 | Tennaudawatta, Galaudakandewatta | 1 1 21 | A 106 | Hiripitiyagewatta <i>alias</i> Keliganagalagawahena <i>alias</i> Kadawattehena | 1 0 30 |
| A 39 | Tannyamewatta | 7 2 7 | A 107 | Iriyamulla-aswedduma, Puranawattegekumbura, Udaha-aswedduma, Medairiyamulla, Galwalaliyadda | 11 2 30 |
| A 40 | Katawalalanda | 1 2 32 | A 108 | Iriyamulle-ela (stream) | 0 1 10 |
| A 41 | Pedigewatta | 0 0 18 | A 109 | Nedungalahena, Belungalahenyaya, Tennapitamandiyaya, Iriyamullegodahena, Pinnalayawewatta, Bendungalahena | 16 2 30 |
| A 42 | Footpath | 0 0 24 | A 110 | Channel | 0 0 4 |
| A 43 | Aswedduma, Pahalaimkandiya | 2 1 37 | A 111 | Do. | 0 0 22 |
| A 44 | Ela (stream) | 0 0 15 | A 112 | Galwalaliyaddegodahena, Pulak-kuttigehena, Iriyamullegodahena, Iriyamulleasweddumagodahena | 13 0 3 |
| A 45 | Part of channel | 0 0 4 | A 113 | Channel | 0 0 25 |
| A 46 | Pinigewatta | 0 1 7 | A 114 | Ela (stream) | 0 0 4 |
| A 47 | Maussawatta | 1 0 8 | A 115 | Ela (do.) | 0 0 3 |
| A 48 | Godakumburaowita | 0 3 35 | A 116 | Ela (do.) | 0 0 2 |
| A 49 | Walauwawatta | 8 3 36 | A 117 | Ela (do.) | 0 0 9 |
| A 50 | Kolamiyekumbura | 0 1 19 | A 118 | Polkotuwehena | 0 0 23 |
| A 51 | Kolamiyekumbura | 0 0 11 | A 119 | Footpath | 0 0 5 |
| A 52 | Batgangoda-ela (part) | 0 0 10 | A 120 | Polkotuwegawawatta, Thumbagodewatta, Polkotuwewatta | 3 3 30 |
| A 53 | Kolamiyekumbura | 0 1 26 | A 121 | Channel | 0 0 13 |
| A 54 | Kukulegeaswedduma | 0 1 26 | A 122 | Thumbekumbura | 7 0 1 |
| A 55 | Kukulegewatta | 1 0 3 | A 123 | Ginigalahena, Bolandigehena | 3 0 15 |
| A 56 | Footpath | 0 0 9 | A 124 | Footpath | 0 0 7 |
| A 57 | Mahagahakanatthenyaya, Mud-duwagehena, Idikadakumburahena, Angurukarakumburegodahena, Aswedduma | 0 2 12 | A 125 | Indikatiyahena | 0 3 13 |
| A 58 | Do. | 19 0 24 | A 126 | Part of ela (stream) | 0 0 5 |
| A 59 | Channel | 0 0 20 | A 127 | Ela (stream) | 0 0 1 |
| A 60 | Ambagahaliyadda | 2 3 22 | A 128 | Ela (do.) | 0 0 1 |
| A 61 | Bogahawattehena | 0 2 23 | A 129 | Ela (do.) | 0 0 5 |
| A 62 | Mausawatta, Gamageowita, Siyambalagahawatta, Marapanagewatta | 12 2 30 | A 130 | Part of ela (stream) | 0 0 3 |
| A 63 | Godakumbureowita, Maraponagewatta | 0 0 12 | A 131 | Ela (stream) | 0 0 4 |
| A 64 | Channel | 0 0 8 | A 132 | Channel | 0 0 4 |
| A 65 | Uda-arawewatta, Balikarayawatta, Gamaetigewatta, Hatarakoralayagewatta, Jogagewatta, Kekunagaswattepahalakele, Gamageowita, Siyambalagahawatta, Udamigahawatta | 15 1 26 | A 133 | Do. | 0 0 1 |
| A 66 | Channel | 0 0 10 | A 134 | Thumbekumbura | 0 0 4 |
| A 67 | Udaunhundiya, Nilaturageaswedduma, Dorakadakumbura, | | A 135 | Channel | 0 0 3 |
| | | | A 136 | Hiripitiyahena | 0 3 31 |
| | | | A 137 | | |
| | | | | | 477 3 1 |

[For Diagrams of Sections 1 and 2 see pages 106 and 107.]

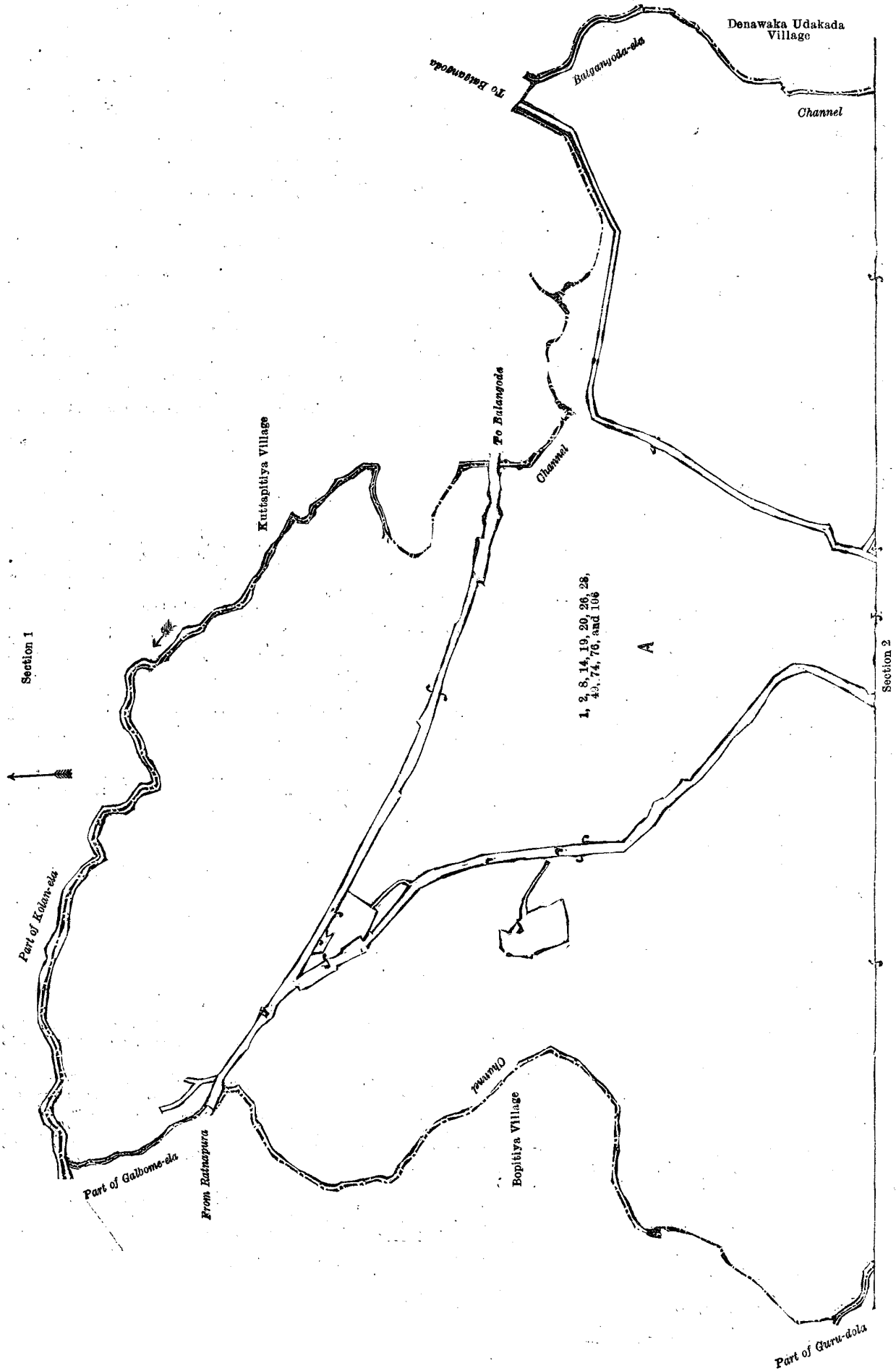
Kegalla S. O. No. 412.

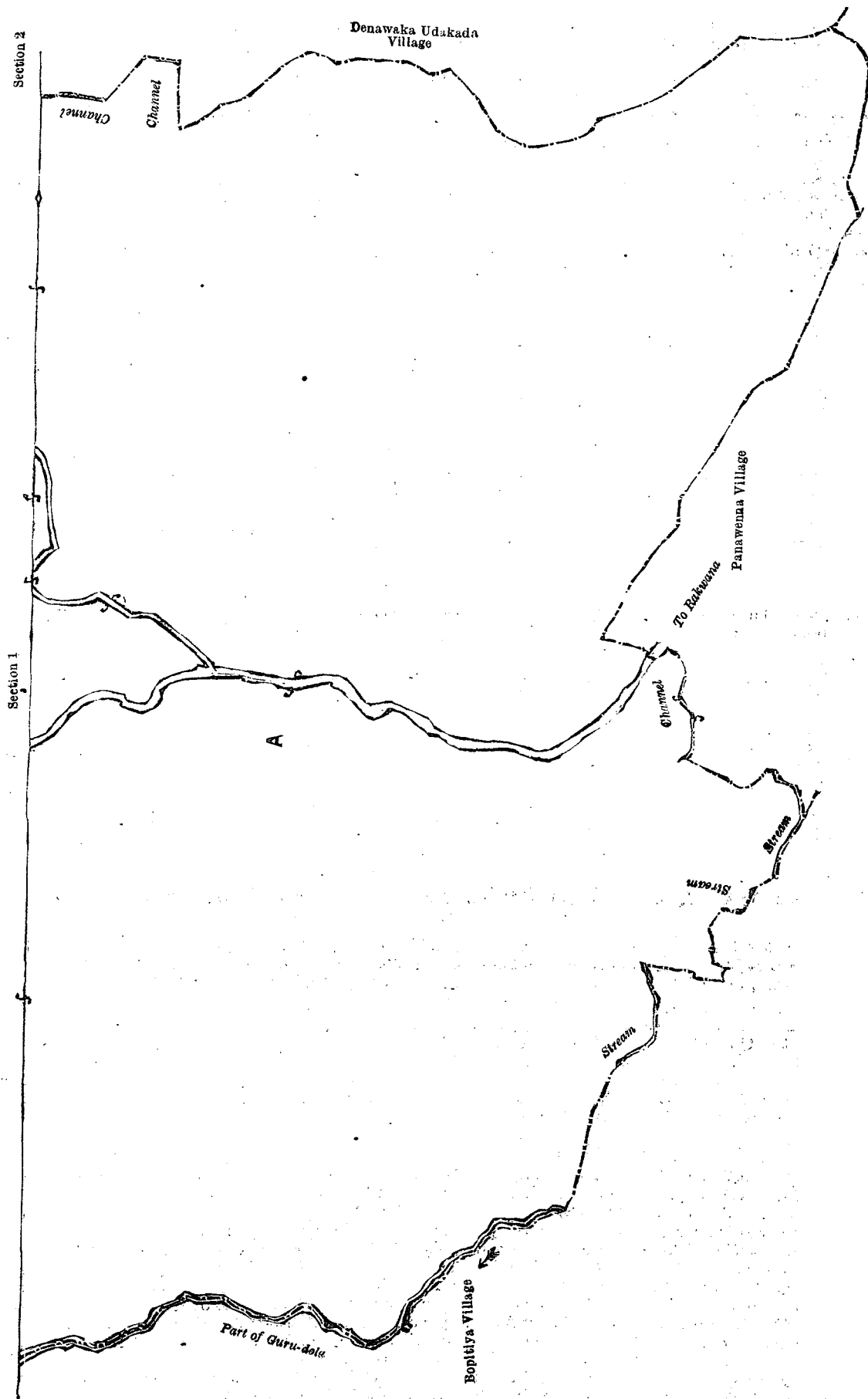
Order under Section 4, Sub-section (1), of "The Waste Lands Ordinances of 1897, 1899, 1900, and 1903."

In the matter of the land commonly called or known as Beminiyanellehena, situate in the village of Makehelwala, in the Galboda pattu of the Galboda korale of the Kegalla District, in the Province of Sabaragamuwa, and of "The Waste Lands Ordinances of 1897, 1899, 1900, and 1903."

WHEREAS in pursuance of section 1 of the said Ordinances it was duly declared and notified on the 17th day of May, 1918, that if no claim to the land commonly called or known as Beminiyanellehena, situate in the village of Makehelwala, in the Galboda pattu of the Galboda korale of the Kegalla District, in the Province of Sabaragamuwa, containing in extent 3 roods and 5 perches, and shown as lot 122A in block survey preliminary plan 178, and in the annexed diagram, was made to Frederick Lewis, Special Officer appointed under section 28 of the said Ordinances, within the period of three months from the date specified in the said notice, such land would be declared the property of the Crown, and dealt with on account of the Crown (*vide* Notice No. 6,864):

And whereas Beddewelagedera Dingiri Banda made claim thereto, and Frederick Lewis, Special Officer appointed under section 28 of the said Ordinances, made due inquiry into such claim, and whereas the said claimant and Frederick Lewis, the aforesaid Special Officer, with the consent of His Excellency the Governor, came to an agreement in writing dated the 9th day of November, 1918, concerning the said land, under section 4, sub-section (1), of the said Ordinances, whereby it was agreed that the said claimant should be declared the purchaser of the said land upon payment, on or before the 9th day of February, 1919, to the Assistant Government Agent at Kegalla or to the Settlement Officer, of a sum of Rupees Twelve only (Rs. 12), as the purchase amount of the said land; and whereas the said amount has been duly paid by the said claimant, he is hereby, in pursuance of the agreement aforementioned, declared to be the purchaser of the said land, as more fully described herein below.





Surveyor-General's Office,
Colombo, May 5, 1922.

Scale of 8 Chains to an Inch.

November 4, 1922.

M. M. WEDDERBURN,
Special Officer.

C. H. VINCIE,
for Surveyor-General.

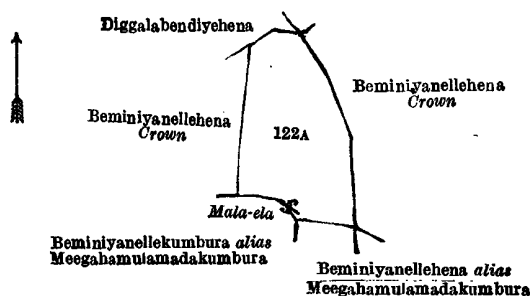
Description of the Land referred to.

The following lots situated in the village of Makehelwala, in the Galboda pattu of the Galboda korale of the Kegalla District, in the Province of Sabaragamuwa, as described in the annexed diagram:—

Block survey preliminary plan 178.

| Lot. | Name of Land. | Extent, A. R. P. |
|----------|----------------------|------------------|
| 122A ... | Beminiyanellehena .. | 0 3 5 |

and bounded as follows: on the north by Diggalabendiyehena sold to Talagaharallegedera Punchirala and another under the Waste Lands Ordinances, Beminiyanellehena to be declared the property of the Crown under the Waste Lands Ordinances; on the east by Beminiyanellehena to be declared the property of the Crown under the Waste Lands Ordinances; on the south by Beminiyanellehena *alias* Meegahamulamadakumbura sold to Talagaharallegedera Keerala under the Waste Lands Ordinances, Beminiyanellekumbura *alias* Meegahamulamadakumbura claimed by Talagaharallegedera Keerala, the Mala-ela; on the west by Beminiyanellehena to be declared the property of the Crown under the Waste Lands Ordinances.



Surveyor-General's Office,
Colombo, June 21, 1922.

Scale of 4 Chains to an Inch.

C. H. VINCE,
for Surveyor-General.

August 26, 1922.

M. M. WEDDERBURN,
Special Officer.

Kegalla S. O. No. 413.

**Order under Section 4, Sub-section (1), of "The Waste Lands Ordinances of 1897, 1899, 1900, and 1903,"
declaring Land to be Crown Property.**

In the matter of the lands commonly called or known as Beminiyanellehena and Muladandagodehena, situate in the village of Makehelwala, in the Galboda pattu of the Galboda korale of the Kegalla District, in the Province of Sabaragamuwa, and of "The Waste Lands Ordinances of 1897, 1899, 1900, and 1903."

WHEREAS in pursuance of section 1 of the said Ordinances it was duly notified on the 17th day of May, 1918, that if no claim to the lands commonly called or known as Beminiyanellehena and Muladandagodehena, situate in the village of Makehelwala, in the Galboda pattu of the Galboda korale of the Kegalla District, in the Province of Sabaragamuwa, containing in extent 1 acre 1 rood and 23 perches, and shown as lots 122 and 128 in block survey preliminary plan 178 and in the annexed diagrams, was made to Frederick Lewis, Special Officer appointed under section 28 of the said Ordinances, within the period of three months from the date specified in such notice, such lands would be declared the property of the Crown, and dealt with on account of the Crown (*vide* Notice No. 6,864):

And whereas (1) Samarakongedera Appuhamy, (2) Polgasgodedera Mudalihamy, (3) ditto Punchirala, (4) Seeranga Arachchillagedera Punchirala, (5) ditto Appuhamy, (6) Beddewelagedera Dingiri Banda, (7) Talagaharallegedera Punchirala, (8) ditto Mudiyanse, (9) Radage Kumara, (10) Karagahamulakotuwegedera Dingiri Banda, (11) Karagahamulakotuwegedera Ukku Banda, (12) Maha Arachchigedera Punchirala, (13) Harankahawehenegedera Dingiri Appu, (14) Samarakongedera Punchi Banda, (15) ditto Ukku Banda, and (16) Talagahagedera Keerala made claim to the above-mentioned lots 122 and 128; and whereas (17) Talagaharallegedera Appuhamy and (18) Samarakongedera Punchirala made claim to the above-mentioned lot 128; and whereas the said 1st, 2nd, 3rd, 4th, and 5th claimants withdrew their claims to the above-mentioned lots 122 and 128 of this order; and whereas the said 6th claimant entered into an agreement in writing dated the 9th day of November, 1918, whereby in consideration of his being declared the purchaser of 3 roods more or less of lot 122 of the notice and of the block survey preliminary plan 178, now shown as lot 122A on the same plan, upon payment to the Assistant Government Agent at Kegalla or to the Settlement Officer, on or before the 9th day of February, 1919, of a sum of Rupees Twelve only (Rs. 12), he withdrew his claim to the above-mentioned lots 122 and 128 of this order; and whereas the said 7th and 8th claimants entered into an agreement in writing dated the 11th day of November, 1918, whereby in consideration of (a) the Settlement Officer settling as private property outside the Waste Lands Ordinances lot 54 of the notice and of the block survey preliminary plan 178, and (b) their being declared the purchasers of lot 121 of the notice and of the block survey preliminary plan 178, upon payment to the Assistant Government Agent at Kegalla or to the Settlement Officer, on or before the 11th day of February, 1919, of a sum of Rupees Eleven and Cents Fifty only (Rs. 11.50), the said 7th claimant withdrew his claim to the above-mentioned lots 122 and 128 of this order; and whereas the said 8th claimant entered into an agreement in writing dated the 11th day of November, 1918, whereby in consideration of his being declared the purchaser of lot 116 of the notice and of the block survey preliminary plan 178,

upon payment to the Assistant Government Agent at Kegalla or to the Settlement Officer, on or before the 11th day of February, 1919, of a sum of Rupees Fourteen and Cents Thirty only (Rs. 14·30), he withdrew his claim to the above-mentioned lots 122 and 128 of this order; and whereas the said 8th and 9th claimants entered into an agreement in writing dated the 11th day of November, 1918, whereby in consideration of their being declared the purchasers of lots 130 and 131 of the notice and of the block survey preliminary plan 178, upon payment to the Assistant Government Agent at Kegalla or to the Settlement Officer, on or before the 11th day of February, 1919, of a sum of Rupees Twenty-five and Cents Ninety only (Rs. 25·90), they withdrew their claims to the above-mentioned lots 122 and 128 of this order; and whereas the said 10th and 11th claimants entered into an agreement in writing dated the 11th day of November, 1918, whereby in consideration of their being declared the purchasers of lot 25 of the notice and of the block survey preliminary plan 178, upon payment to the Assistant Government Agent at Kegalla or to the Settlement Officer, on or before the 11th day of February, 1919, of a sum of Rupees Three and Cents Seventy only (Rs. 3·70), they withdrew their claims to the above-mentioned lots 122 and 128 of this order; and whereas the said 12th claimant entered into an agreement in writing dated the 11th day of November, 1918, whereby in consideration of his being declared the purchaser of lots 105 and 115 of the notice and of the block survey preliminary plan 178, upon payment to the Assistant Government Agent at Kegalla or to the Settlement Officer, on or before the 11th day of February, 1919, of a sum of Rupees Seven and Cents Eighty only (Rs. 7·80), he withdrew his claim to the above-mentioned lots 122 and 128 of this order; and whereas the said 13th and 14th claimants entered into an agreement in writing dated the 9th day of November, 1918, whereby in consideration of their being declared the purchasers of lot 114 of the notice and of the block survey preliminary plan 178, upon payment to the Assistant Government Agent at Kegalla or to the Settlement Officer, on or before the 9th day of February, 1919, of a sum of Rupees Sixteen and Cents Thirty only (Rs. 16·30), they withdrew their claims to the above-mentioned lots 122 and 128 of this order; and whereas the said 15th claimant and Diyakelinawalagedera Chandrasekera Mudiyansele Punchi Menika entered into an agreement in writing dated the 11th day of November, 1918, and the 12th day of December, 1918, whereby in consideration of their being declared the purchasers of lot 113 of the notice and of the block survey preliminary plan 178, in the following shares, viz:— $\frac{1}{4}$ to the said 15th claimant and $\frac{3}{4}$ to the said Diyakelinawalagedera Chandrasekera Mudiyansele Punchi Menika, upon payment to the Assistant Government Agent at Kegalla or to the Settlement Officer, on or before the 11th day of February, 1919, of a sum of Rupees Eighteen and Cents Forty only (Rs. 18·40), the said 15th claimant withdrew his claim to the above-mentioned lots 122 and 128 of this order; and whereas the said 16th claimant entered into an agreement in writing dated the 16th day of September, 1919, whereby in consideration of his being declared the purchaser of lot 123 of the notice and of the block survey preliminary plan 178, upon payment to the Assistant Government Agent at Kegalla or to the Settlement Officer, on or before the 15th day of December, 1919, of a sum of Rupees Twelve and Cents Seventy only (Rs. 12·70), he withdrew his claim to the above-mentioned lots 122 and 128 of this order; and whereas the said 17th claimant entered into an agreement in writing dated the 16th day of September, 1919, whereby in consideration of his being declared the purchaser of 3 roods and 9 perches more or less of lot 128 of the notice and of the block survey preliminary plan 178, now shown as lot 128A on the same plan, upon payment to the Assistant Government Agent at Kegalla or to the Settlement Officer, on or before the 16th day of December, 1919, of a sum of Rupees Twelve and Cents Ninety only (Rs. 12·90), he withdrew his claim to the above-mentioned lot 128 of this order; and whereas the said 18th claimant withdrew his claim to the above-mentioned lot 128 of this order; I, Maxwell MacLagan Wedderburn, Special Officer appointed under section 28 of the said Ordinances, under and by virtue of the powers vested in me in that behalf by section 4 of the said Ordinances, do hereby on this 26th day of August, 1922, order and declare, under section 4, sub-section (1), of the said Ordinances, that the said lands, as more fully described herein below, are the property of the Crown.

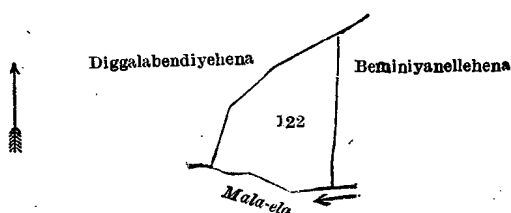
Description of the Lands referred to.

The following lots situated in the village of Makehelwala, in the Galboda pattu of the Galboda korale of the Kegalla District, in the Province of Sabaragamuwa, as described in the annexed diagrams:—

I.—Block survey preliminary plan 178.

| Lot. | Name of Land. | Extent, A. R. P. |
|------|-------------------|------------------|
| 122 | Beminiyanellehena | 0 2 14 |

and bounded as follows: on the north by Diggalabendiyehena sold to Talagaharallegedera Punchirala and another under the Waste Lands Ordinances; on the east by Beminiyanellehena sold to Beddewelagedera Dingiri Banda under the Waste Lands Ordinances; on the south by the Mala-ela; on the west by Diggalabendiyehena sold to Talagaharallegedera Punchirala and another under the Waste Lands Ordinances.



Surveyor-General's Office,
Colombo, June 21, 1922.

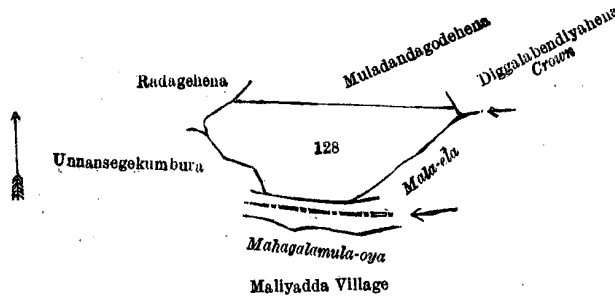
Scale of 4 Chains to an Inch.

C. H. VINCE,
for Surveyor-General.

II.—Block survey preliminary plan 178.

| Lot. | Name of Land. | Extent, A. R. P. |
|------|-------------------|------------------|
| 128 | Muladandagodehena | 0 3 9 |

and bounded as follows: on the north by Radagehena sold to Radage Kumara and another under the Waste Lands Ordinances, Muladandagodehena sold to Talagaharallegedera Appuhami under the Waste Lands Ordinances; on the east by Diggalabendiyehena to be declared the property of the Crown under the Waste Lands Ordinances, the Mala-ela; on the south by the Mahagalamura-oya (the village limit of Maliyadda); on the west by Unnansegekumbura claimed by Munasingedera Siyatu and others, Radagehena sold to Radage Kumara and another under the Waste Lands Ordinances.



Surveyor-General's Office,
Colombo, June 21, 1922.

Scale of 4 Chains to an Inch.

C. H. VINCE,
for Surveyor-General.

August 26, 1922.

M. M. WEDDERBURN,
Special Officer.

**Order under Section 2 of "The Waste Lands Ordinances of 1897, 1899, 1900, and 1903,"
declaring Land to be Crown Property.**

In the matter of the lands commonly called or known as Kuruvitilanda and Kuruvitilyandewatta, situate in the village of Panagoda, in Palle pattuwa of Hewagam korale, in the Colombo District of the Western Province, and of "The Waste Lands Ordinances of 1897, 1899, 1900, and 1903."

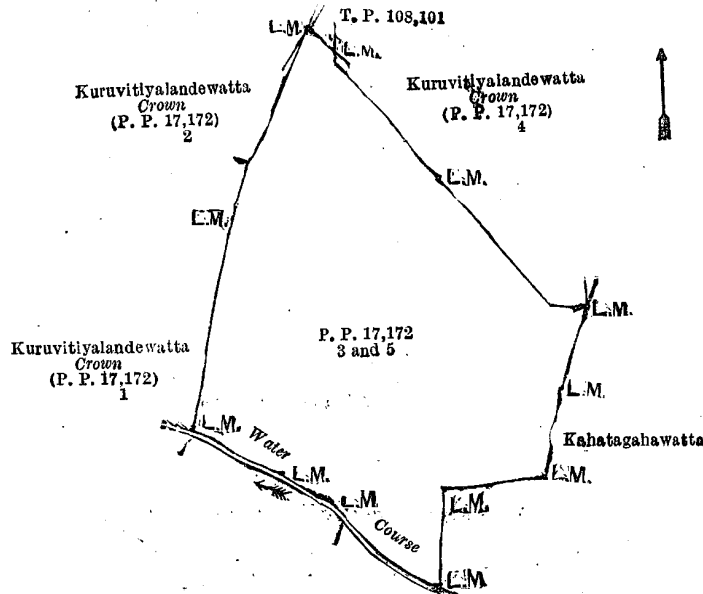
THE notice required by section 1 of "The Waste Lands Ordinances of 1897, 1899, 1900, and 1903," having been duly published in manner prescribed by that section in respect of the above-named lands (*vide* Notice No. 8,153), and no claim having been made to the said lands or to any interest therein within the period of three months from the date specified in the said notice, I, Louis Lucien Hunter, Additional Assistant Government Agent of the Colombo District, under and by virtue of the powers vested in me in that behalf by section 2 of the said Ordinances, do hereby on this 22nd day of November, 1922, order and declare that the said lands, as more fully described herein below, situate in the village of Panagoda, in Palle pattuwa of Hewagam korale, in the Colombo District of the Western Province, and shown as lots 3 and 5 in preliminary plan 17,172 and in the annexed diagram, and containing in extent 5 acres 1 rood and 29 perches, are the property of the Crown.

Description of the Lands referred to.

The following lots situated in the village of Panagoda, in Palle pattuwa of the Hewagam korale, in the Colombo District of the Western Province, as described in the annexed diagram :—

| Lot. | Name of Land. | Preliminary plan 17,172. | Extent, A. R. P. |
|------|---------------------|--------------------------|------------------|
| 3 | Kuruvitilanda | | 5 0 32 |
| 5 | Kuruvitilyandewatta | | 0 0 37 |
| | | | 5 1 29 |

and bounded as follows : on the north-east by Kuruvitilyandewatta claimed by the Crown (P. P. 17,172/4) ; on the east by Kahatagahawatta claimed by Ranhalu Radage Babanis Fernando and others ; on the south by Kahatagahawatta claimed by Ranhalu Radage Babanis Fernando and others and water-course ; and on the west by Kuruvitilyandewatta claimed by the Crown (P. P. 17,172/1 and 17,172/2).



Surveyor-General's Office,
Colombo, August 22, 1921.

Scale of 4 Chains to an Inch.

C. H. VINCE,
for Surveyor-General.

November 22, 1922.

L. L. HUNTER,
Additional Assistant Government Agent.

LAND SALES IN THE WESTERN PROVINCE.

No. 3,358, W. P.—The Assistant Government Agent, Kalutara, will on Wednesday and Thursday, March 14 and 15, 1923, at 9 A.M., at the Nambapana Resthouse, put up to auction, for sale or settlement, or will otherwise dispose of, the under-mentioned portions of Crown land, in accordance with the regulations of Government regarding land sales. Forty-four allotments of land situated in the Rayigam korale division of the Kalutara District of the Western Province.

| Lot. | Name of Land. | Name of Applicant. | Name of Claimant. | Description. | Extent. | | |
|--|------------------------------------|----------------------|--|---------------------------------|---------|----|-----|
| | | | | | A. | R. | P. |
| Preliminary plan 17,291. Village—Madakada. | | | | | | | |
| 1 | Banduraweladenia | D. P. Amarasinha | Crown | Leased for paddy | 1 | 0 | 20 |
| 2 | Pelungahadeniye-paulakattiya | do. | do. | do. | 0 | 3 | 7 |
| Preliminary plan 17,263. Village—Madakada. | | | | | | | |
| 1 | Weralugahadeniya | I. Kiriya | Crown | Leased for paddy | 1 | 1 | 21 |
| Preliminary plan 17,074. Village—Madakada. | | | | | | | |
| 1 | Kohiladeniya | Crown | Handapangoda Co-operative Credit Society | Paddy field | 7 | 2 | 6 |
| Preliminary plan 17,073. Village—Madakada. | | | | | | | |
| 1 | Pelungaldeniya | — | Handapangoda Co-operative Credit Society | Paddy field | 7 | 2 | 10 |
| Preliminary plan 17,260. Village—Madakada. | | | | | | | |
| 1 | Pitugadgihena | — | Bought by Julis Fernando and another, Coconut payment incomplete | do. | 1 | 0 | 15* |
| 2 | Do. | — | W. Deonis | do. | 0 | 2 | 24 |
| Preliminary plan 17,973. Village—Madakada. | | | | | | | |
| 1 | Kuranamadakadamukalana | A. Coombe, Esq. | — | Native garden | 7 | 0 | 1 |
| Preliminary plan 17,424. Village—Millewa. | | | | | | | |
| 1 | Godellapitahena | — | T. Yahonis | Coconut | 0 | 1 | 35 |
| 2 | Do. | D. S. A. Samaranyake | Crown | Chena | 14 | 3 | 23 |
| 3 | Do. | — | do. | Reservation for stream | 0 | 2 | 13† |
| Preliminary plan 16,914. Village—Millewa. | | | | | | | |
| 6 | Diyakadittewatta | Crown | Settled on M. Podisino, and not paid | Coconut | 1 | 1 | 15* |
| Preliminary plan 17,100. Village—Millewa. | | | | | | | |
| 4 | Mahadeniya | — | Bought by H. John Silva and 2 others, Deniya but not paid | do. | 0 | 3 | 11* |
| 5 | Do. | — | do. | do. | 0 | 0 | 12* |
| 6 | Do. | — | do. | Field | 0 | 2 | 20* |
| 7 | Do. | — | do. | Coconut | 0 | 0 | 6* |
| 8 | Do. | — | do. | Deniya | 0 | 1 | 15* |
| 17 | Kelegahawatta | D. Samaratunga | Crown | Jungle | 0 | 2 | 34 |
| Preliminary plan 17,054. Villages—Kurana and Madakada. | | | | | | | |
| 3 | Ambagahawatta | — | Settled on H. Giranchiya, not paid | Coconut | 0 | 1 | 2* |
| 4 | Do. | — | I. Guneris | do. | 2 | 0 | 20 |
| 5 | Millagahawatta | — | I. Kiriya | do. | 2 | 1 | 11 |
| 8 | Pelangahawatta | — | Bought by H. Podiya, and not paid in full | do. | 0 | 0 | 26* |
| 10 | Kahatagahawatta | — | Bought by H. Kiriya, but not paid | do. | 0 | 0 | 16* |
| Preliminary plan 16,999. Village—Urugala. | | | | | | | |
| 1 | Ilukelawaturana | G. Odiris Fonseka | B. Jalis Fernando | Field | 2 | 2 | 13 |
| 2 | Do. | — | Crown | Reservation for Iluk-ela | 0 | 1 | 3† |
| 3 | Kirigalhena | — | B. Anochchi Fernando | Coconut | 0 | 2 | 16 |
| Preliminary plan 16,678. Village—Urugala. | | | | | | | |
| 2 | Batadombagahakele or Kirigalalanda | — | Crown | Reservation for stream | 0 | 0 | 21† |
| 4 | Do. | — | do. | Reservation for means of access | 0 | 0 | 15† |
| 5 | Do. | — | do. | Jungle | 1 | 3 | 26 |
| Preliminary plan 17,354. Village—Urugala. | | | | | | | |
| 1 | Kanuwaladeniya | — | Bought by K. Tudor Silva, and not paid | Field | 4 | 0 | 11* |
| 2 | Do. | — | do. | Deniya | 1 | 3 | 20* |
| 3 | Do. | — | do. | do. | 3 | 2 | 26* |
| Preliminary plan 17,268. Village—Katungalama. | | | | | | | |
| 2 | Etadelelanda | P. Manis Perera | — | Jungle | 1 | 3 | 25 |
| Preliminary plan 17,338. Village—Wagawatta. | | | | | | | |
| 1 | Kandaketiyedeniya | K. Donhamy | Peras Appu- | Deniya | 1 | 0 | 6 |
| Preliminary plan 17,390. Village—Wagawatta. | | | | | | | |
| 1 | Rosement estate | — | Rosement estate | Rubber | 0 | 0 | 14 |

| Preliminary plan 16,708. Village—Kotigala. | | | | | | | Extent. | | |
|--|-----------------|--------------------|---|-------------------------|----------|---|---------|--|--|
| Lot. | Name of Land. | Name of Applicant. | Name of Claimant. | Description. | A. R. P. | | | | |
| 1 | Dawatagahena .. | — .. | Sidorisa .. | Coconut .. | 0 | 1 | 34 | | |
| 3 | Do. .. | — .. | A. Peduru .. | do. .. | 0 | 1 | 26 | | |
| 4 | Do. .. | — .. | Crown .. | Reservation for road .. | 0 | 0 | 1† | | |
| 5 | Do. .. | — .. | do. .. | do. .. | 0 | 0 | 8† | | |
| 6 | Do. .. | D. Arnolis .. | Mrs. Ciciliya Perera .. | Jungle .. | 0 | 0 | 16 | | |
| Preliminary plan 16,726. Village—Kotigala. | | | | | | | | | |
| 1 | Mattamuhena .. | — .. | Settled on J. Agiris Appu, but not paid .. | Coconut .. | 0 | 2 | 33* | | |
| 5 | Do. .. | — .. | Sold to Mr. M. C. Perera, but not paid in full .. | do. .. | 2 | 0 | 1* | | |
| 9 | Do. .. | — .. | do. .. | do. .. | 0 | 0 | 31* | | |
| 11 | Do. .. | — .. | do. .. | do. .. | 0 | 0 | 20* | | |

* Re-advertised as the original purchasers did not complete their payments.

† Not for sale or settlement.

Upset price per acre varies from Rs. 50 to Rs. 1,000. Further particulars regarding these lands can be obtained from the Assistant Government Agent, Kalutara, and plans of them from the Surveyor-General.

Colonial Secretary's Office,
Colombo, January 24, 1923.

B. HORSBURGH,
Acting Colonial Secretary.

No. 3,359, W. P.—The Assistant Government Agent, Kalutara, will on Wednesday and Thursday, March 14 and 15, 1923, at 9 A.M., at the Nambapana Resthouse, put up to auction, for sale or settlement, or will otherwise dispose of, the under-mentioned portions of Crown land, in accordance with the regulations of Government regarding land sales. Thirty-two allotments of land situated in the Rayigam korale division of the Kalutara District of the Western Province.

| Preliminary plan 17,323. Village—Kompe. | | | | | | | Extent. | | |
|---|---|------------------------|---|---------------------|----------|---|---------|--|--|
| Lot. | Name of Land. | Name of Applicant. | Name of Claimant. | Description. | A. R. P. | | | | |
| 1 | Kirimetiyyedeniya .. | D. P. Ranaweera .. | Crown .. | Deniya .. | 0 | 3 | 5 | | |
| 2 | Do. .. | do. .. | do. .. | Leased for paddy .. | 1 | 0 | 3 | | |
| Preliminary plan 17,393. Village—Kompe. | | | | | | | | | |
| 1 | Elpanakanda .. | Mr. Allen Coombe .. | Crown .. | Chena .. | 1 | 3 | 24 | | |
| 2 | Do. .. | do. .. | do. .. | Jungle .. | 0 | 2 | 17 | | |
| Preliminary plan 17,509. Village—Kandanapitiya. | | | | | | | | | |
| 1 | Polgahatottewatta .. | — .. | Settled on P. Brampy Sinno, and not paid in full .. | Coconut .. | 0 | 2 | 0* | | |
| 2 | Do. .. | — .. | do. .. | do. .. | 0 | 0 | 32* | | |
| 3 | Kahatagahawatta or Polgahatotewatta .. | — .. | do. .. | do. .. | 0 | 2 | 29* | | |
| 5 | Polgahatotakele. .. | — .. | Crown .. | Chena .. | 0 | 1 | 13 | | |
| Preliminary plan 17,075. Village—Kandanapitiya. | | | | | | | | | |
| 3 | Godaporagahawatta .. | — .. | Crown .. | Coconut and jak .. | 0 | 2 | 7 | | |
| 4 | Godaporagahahena .. | — .. | do. .. | do. .. | 0 | 1 | 1 | | |
| 8 | Do. .. | — .. | do. .. | do. .. | 0 | 1 | 32 | | |
| 10 | Do. .. | — .. | do. .. | do. .. | 0 | 2 | 29 | | |
| 11 | Do. .. | — .. | do. .. | do. .. | 0 | 2 | 23 | | |
| Preliminary plan 17,283. Village—Handapangoda. | | | | | | | | | |
| 1 | Bogahaowita or Batuowita .. | K. Gunarathamy .. | Bought by A. Charlis Appuhamy and two others, but not paid .. | Owita .. | 2 | 1 | 2* | | |
| Preliminary plan 17,282. Village—Ingiriya. | | | | | | | | | |
| 1 | Nagasmandiyepaulamiriswatta .. | — .. | Settled on P. Don Siyadoris, but payment incomplete .. | Coconut .. | 2 | 1 | 20* | | |
| 2 | Do. .. | — .. | do. .. | Rubber .. | 0 | 3 | 19* | | |
| 4 | Do. .. | — .. | do. .. | do. .. | 0 | 2 | 1* | | |
| Preliminary plan 15,788. Village—Ingiriya. | | | | | | | | | |
| 6429 | Nagasmandiyekelewatta .. | Crown .. | P. Davith Sinno .. | Coconut .. | 0 | 2 | 39 | | |
| Preliminary plan 17,239. Village—Ingiriya. | | | | | | | | | |
| 1 | Kuranamadakadamukalanadeniya or Ingiriye-eladeniya .. | Allen Coombe, Esq. .. | Crown .. | Paddy .. | 2 | 2 | 11 | | |
| 2 | Do. .. | do. .. | do. .. | do. .. | 3 | 2 | 15 | | |
| Preliminary plan 17,388. Village—Kekuleliya. | | | | | | | | | |
| 1 | Maguruwaladeniya .. | K. D. John Appuhamy .. | Crown .. | Deniya .. | 1 | 3 | 27 | | |
| Preliminary plan 17,068. Village—Kompe. | | | | | | | | | |
| 1 | Pinkumburewatta .. | — .. | Settled on G. Agonis, but not paid in full .. | Coconut .. | 2 | 0 | 11* | | |
| 4 | Radagekumbura .. | — .. | Crown .. | Field .. | 0 | 0 | 39 | | |
| 7 | Kalawachchikumbura .. | — .. | Settled on G. Siyadoris and another, but not paid in full .. | do. .. | 0 | 2 | 36* | | |
| 17 | Epanakandewatta .. | — .. | Settled on P. Sudappu and not paid in full .. | Coconut .. | 1 | 2 | 10* | | |
| 40 | Nugagahawatta .. | — .. | Settled on P. Sinnappu and others, and not paid .. | Garden .. | 0 | 3 | 19* | | |
| 41 | Do. .. | — .. | Settled on W. Getohamy and others, not paid in full .. | Coconut .. | 0 | 2 | 21* | | |

| Lot. | Name of Land. | Name of Applicant. | Name of Claimant. | Description. | Extent. | |
|------|-------------------|--------------------|--|--------------|---------|-------|
| | | | | | A. | R. P. |
| 43 | Delgahakumbura | — | Settled on P. Hendrick Appu, and not paid in full | Coconut | 0 | 2 22* |
| 45 | Ketakekalahawatta | — | Settled on P. Sinnappu and another, not paid in full | do. | 2 | 2 38* |
| 49 | Galabodawatta | — | Settled on E. Davith Sinno, and not paid in full | do. | 0 | 1 7* |
| 51 | Kottiyawatta | — | Sold to E. Belenis, and not paid in full | do. | 0 | 1 27* |
| 52 | Do. | — | do. | do. | 0 | 0 16* |

* Re-advertised, as the original purchasers did not complete their payments.

The upset price per acre varies from Rs. 50 to Rs. 1,000. Further particulars regarding these lands can be obtained from the Assistant Government Agent, Kalutara, and plans of them from the Surveyor-General.

Colonial Secretary's Office,
Colombo, January 24, 1923.

B. HORSBURGH,
Acting Colonial Secretary.

No. 3,360, W. P.—The Assistant Government Agent, Kalutara, will on Monday and Tuesday, March 12 and 13, 1923, at 9 A.M., at the Horana Resthouse, put up to auction, for sale or settlement, or will otherwise dispose of, the under-mentioned portions of Crown land, in accordance with the regulations of Government regarding land sales. One hundred and Twelve allotments of land situated in the Rayigam korale division of the Kalutara District of the Western Province.

| Lot. | Name of Land. | Name of Applicant. | Name of Claimant. | Description. | Extent. | |
|--|---|---|--|---------------------------------------|---------|-------|
| | | | | | A. | R. P. |
| Preliminary plan 3,599. Village—Raddegoda. | | | | | | |
| 7766 | Kalugetapaulaowita | — | W. Louis Perera Goonatileke and others | Coconut | 0 | 2 29 |
| 7767 | Do. | — | do. | Owita | 1 | 0 30 |
| 7770 | Samadarawekumbura | — | U. Ranhamy Rodrigo and another | Paddy field | 1 | 0 26 |
| 7773½ | Duwapaulakumbura | — | P. Bastian Perera | do. | 0 | 3 36 |
| 7773 | Do. | — | D. S. Gunatilleke and others | do. | 2 | 1 4 |
| 7775 | Kalugetapaulaowita | — | Louis Perera Gunatilleke and others | do. | 2 | 0 6 |
| 7776 | Do. | — | do. | do. | 1 | 2 7 |
| s 400 | Gammanekumbura | — | Babbu Sinno Rodrigo and another | do. | 2 | 2 25 |
| Preliminary plan 16,938. Village—Raddegoda. | | | | | | |
| 1 | Nugagahakanda | W. Daniel Fernando Waidyasekera. Muanhandiram | Crown | Leased for foodstuffs | 6 | 3 25 |
| Preliminary plan 17,280. Villages—Raddegoda and Millaniya. | | | | | | |
| 1A | Kambokkawa | — | Crown | Reservation for field | 2 | 1 18* |
| 1B | Do. | — | do. | do. | 0 | 1 36* |
| 1C | Do. | — | do. | Chena | 0 | 0 26 |
| 1D | Do. | — | do. | Reservation for field | 1 | 1 5* |
| 2 | Udumullekumbureowita or Kambokkawa | — | do. | Hill paddy | 0 | 1 10 |
| 3 | Do. | — | U. Babbu Sinno Rodrigo and another | do. | 0 | 1 24 |
| 4 | Udamulledeniya or Kambokkawa | — | do. | Coconut | 0 | 0 27 |
| 5 | Dolahenepaulaowita | — | N. Poris Appu and another | Native garden | 0 | 0 23 |
| 6 | Dolahena | — | U. Babbu Sinno Rodrigo and another | Rubber | 0 | 1 13 |
| 7 | Mahadeniya | — | U. Podisinno and Sedris | Field | 0 | 1 7 |
| 8 | Nugahena | — | Mr. V. S. A. Dias | Rubber | 2 | 0 22 |
| 9 | Millaniya estate | — | Mr. C. E. A. Dias | do. | 0 | 3 5 |
| Preliminary plan 17,735. Village—Kumbuke. | | | | | | |
| 1 | Galevalakumbura | A. Sinno Appu and another | Crown | Coconut and jak (reservation for ela) | 0 | 2 11* |
| Preliminary plan 17,736. Village—Godigomuwa. | | | | | | |
| 1 | Waraweowita | H. Don William and another | Crown | Jungle | 1 | 1 20 |
| 2 | Do. | do. | P. Carolis and others | Coconut and jak | 0 | 0 27 |
| Preliminary plan 17,238. Village—Menerigama. | | | | | | |
| 1 | Kalutantiriyawala | G. D. William | Crown | Deniya | 0 | 3 30 |
| 2 | Do. | do. | do. | do. | 0 | 0 15 |
| Preliminary plan 17,218. Village—Kandane. | | | | | | |
| 2 | Ketakerellagahawatta or Udagulawaturanekele | — | Crown | Jungle | 2 | 0 0 |
| Preliminary plan 17,730. Village—Owitiyagala. | | | | | | |
| 1 | Attanaowita | — | S. Cornelis, &c. | Deniya | 0 | 0 18 |
| 2 | Do. | — | do. | Paddy field | 0 | 0 26 |
| 3 | Do. | — | do. | Coconut | 0 | 2 4 |
| 4 | Do. | — | do. | Field | 0 | 0 18 |
| 5 | Do. | — | do. | Field and coconut | 0 | 0 27 |
| 6 | Do. | — | T. Siman Appu and another | Coconut and jak | 0 | 0 25 |

| Lot. | Name of Land. | Name of Applicant. | Name of Claimant. | Description. | Extent. | | |
|------|--|-------------------------------------|--------------------------|-----------------------------|---------|----|-----|
| | | | | | A. | R. | P. |
| 7 | Attanaowita | — | S. Cornelis | — | 0 | 0 | 11 |
| 8 | Do. | — | Crown | Field | 1 | 0 | 16 |
| 9 | Ellakanda estate | — | Ellakanda estate | Rubber | 0 | 1 | 6 |
| 2 | Heenbage | — | Crown | Reservation for road | 0 | 0 | 24* |
| 1 | Dikhena | — | Crown | Chena | 13 | 3 | 22 |
| 2 | Do. | — | do. | Reservation for paddy field | 0 | 3 | 32* |
| 3 | Do. | — | do. | Reservation for path | 0 | 0 | 38* |
| 4 | Ditto or: Aelaheraliyagahawatta | — | P. Joronis Perera | Rubber | 0 | 1 | 32 |
| 5 | Do. | — | do. | Garden | 1 | 2 | 21 |
| 6 | Do. | — | do. | Rubber | 0 | 1 | 33 |
| 7 | Dikhena | — | do. | Chena | 0 | 0 | 31 |
| 1 | Imiyagehena or Mahakulugahawatta | I. Amis Perera | Crown | Chena | 4 | 1 | 8 |
| 1 | Konatumulleowita | Don Abilias | A. Podiya Fernando | Field | 2 | 0 | 27 |
| 6743 | Hikgahaowita | — | S. Suwaris Appu | Rubber | 0 | 2 | 21 |
| 4092 | Hikgahaowita | — | Don Carolis | Rubber | 0 | 3 | 21 |
| 1 | Kitulekanda | W. Carolis | Crown | Jungle | 4 | 0 | 11 |
| 4 | Do. | R. D. Coranelis | do. | do. | 3 | 2 | 11 |
| 2 | Gorakagahalanda | — | A. Herat Sinno | Rubber | 0 | 3 | 38 |
| 1 | Kurugahakotuwedeniya or Patadombagahaowita | D. Ado Sinno | Crown | Owita | 0 | 1 | 32 |
| 1 | Walgamkele | — | Crown | Chena | 8 | 0 | 22 |
| 2 | Do. | — | do. | Reservation for road | 0 | 1 | 3* |
| 3 | Potuwilakumbureowita | — | K. Cornelis | Deniya | 0 | 0 | 30 |
| 4 | Do. | — | K. Abran Perera | do. | 0 | 0 | 33 |
| 5 | Do. | — | G. Semaneris | do. | 0 | 1 | 4 |
| 6 | Batapothewatta | — | Mr. Harry de Mel | Rubber | 1 | 1 | 30 |
| 1 | Kajugahaliadda | — | B. Agris Perera | Field | 0 | 1 | 38 |
| 2 | Totuwa or Magamulleowita | P. Herat Sinno | Crown | Swamp | 0 | 2 | 30 |
| 3 | Magamulleowita | — | do. | High lands | 0 | 1 | 1 |
| 1 | Midigahaowita | L. Harman Perera | Crown | Deniya | 2 | 2 | 17 |
| 1 | Alubogahakumbura | — | M. Davith Appu | Bare land | 0 | 0 | 26 |
| 2 | Do. | — | do. | Field | 0 | 1 | 15 |
| 3 | Do. | — | K. Agos Sinno and others | do. | 0 | 2 | 10 |
| 4 | Alubogahadeniya | — | Dikhena estate | Rubber | 8 | 3 | 14 |
| 5 | Do. | — | do. | Field and rubber | 2 | 0 | 10 |
| 1 | Kanattawatta | — | Crown | New clearing | 0 | 1 | 10* |
| 2 | Do. | — | do. | do. | 0 | 2 | 12* |
| 3 | Do. | — | do. | Coconut | 0 | 1 | 1* |
| 4 | Do. | — | do. | Arecanut, jak, &c. | 0 | 0 | 10* |
| 5 | Kuruwitiyakumbura | — | M. Don Andiris | Field | 0 | 0 | 8 |
| 1 | Panwiladeniya or Yalagabogahalangadeniya | Don Andrew Wettasingha and 2 others | Crown | Deniya | 0 | 2 | 3 |
| 1 | Kalawitigodakanda | — | Crown | Rocky land | 0 | 2 | 12 |
| 2 | Do. | — | R. Don Podi Appu | Coconut | 1 | 1 | 22 |
| 3 | Do. | — | Crown | Low jungle | 0 | 2 | 13 |
| 4 | Do. | — | D. P. Wijeyaratne | Rubber | 1 | 0 | 28 |
| 5 | Do. | — | do. | do. | 1 | 2 | 9 |
| 6 | Do. | — | S. Appusinno | Native garden | 0 | 0 | 11 |
| 7 | Dewulunkadahenawatta | — | R. Don Podi Appu | Coconut | 0 | 0 | 33 |
| 8 | Dewulunkandehenekattiya. | — | T. Babu Perera | do. | 0 | 0 | 11 |
| 1 | Lindagawadeniyakebella | H. Thomas Perera | Crown | Deniya | 1 | 2 | 5 |
| 4210 | Horagollapillakele | — | Crown | Forest | 0 | 0 | 19 |
| 1 | Horagollapaulakattiya | D. P. Wijeyaratne | Crown | Jungle | 0 | 3 | 35 |
| 2 | Do. | — | — | Reservation for stream | 0 | 1 | 38* |

| Lot. | Name of Land. | Preliminary plan 16,891. Village—Tibbotugoda. | | Description. | Extent. | |
|--|-------------------------------|---|---|----------------------|----------|----------|
| | | Name of Applicant. | Name of Claimant. | | A. R. P. | A. R. P. |
| 2 | Debilikahatakele | H. Jamis Perera and others | Crown | Foodstuffs | 0 | 0 28 |
| 3 | Do. | do. | do. | do. | 1 | 0 5 |
| 4 | Do. | — | do. | Reservation for road | 0 | 0 6* |
| 5 | Do. | — | do. | do. | 0 | 1 13* |
| 7 | Do. | — | do. | do. | 0 | 0 30* |
| 8 | Do. | — | do. | Foodstuffs | 1 | 0 1 |
| 8A | Do. | — | do. | do. | 0 | 3 4 |
| 8B | Do. | — | do. | do. | 1 | 0 8 |
| 8C | Do. | — | do. | do. | 1 | 0 5 |
| 8D | Do. | — | do. | do. | 1 | 0 0 |
| 10 | Do. | — | do. | Cemetery | 2 | 3 36* |
| Preliminary plan 16,902. Village—Uduwa. | | | | | | |
| 2 | Halbandakbraowita | — | W. Ranhamy and another | Native garden | 0 | 0 10 |
| 3 | Boludiyahena | — | W. Siman and others | Reservation | 0 | 0 15* |
| 5 | Halbandakbraowita | — | Ranhami | Vegetables | 0 | 0 9 |
| Preliminary plan 17,745. Village—Uduwa. | | | | | | |
| 1 | Welipillewa | — | Crown | Deniya | 0 | 0 20 |
| 2 | Do. | — | do. | To be reserved | 3 | 3 37* |
| 3 | Do. | — | G. Julis Appu | Coconut | 0 | 0 21 |
| Preliminary plan 17,070. Village—Godigomuwa. | | | | | | |
| 1 | Polmukalana or Alubogahawatta | — | K. Don Magris | Coconut | 0 | 1 10 |
| 2 | Do. | — | do. | do. | 0 | 3 8 |
| 3 | Polmukalana | — | do. | Cinnamon | 5 | 3 32 |
| 4 | Do. | — | Crown | Jungle | 1 | 0 31 |
| Preliminary plan 16,779. Village—Godigomuwa. | | | | | | |
| 1 | Delgahawatta | — | M. Tepanis | Coconut | 1 | 1 24 |
| 2 | Do. | — | do. | Cinnamon | 0 | 1 29 |
| 3 | Delgahawattelanda | — | K. Ellies | Coconut | 1 | 0 7 |
| 6 | Delgahalanda | — | Crown | Reservation for path | 0 | 0 31* |
| 7 | Do. | — | Settled on P. Charles, but payment incomplete | Cinnamon | 0 | 1 16† |
| Preliminary plan 16,286. Village—Milleniya. | | | | | | |
| 1 | Alubogahamanedeniya | H. S. P. Samarasekera | — | Deniya | 1 | 2 14 |

* Not for sale or settlement.

† Re-advertised as the original purchasers did not complete their payments.

The upset price per acre varies from Rs. 50 to Rs. 1,000. Further particulars regarding these lands can be obtained from the Assistant Government Agent, Kalutara, and plans of them from the Surveyor-General.

Colonial Secretary's Office,
Colombo January 24, 1923.

B. HORSBURGH,
Acting Colonial Secretary.

LAND SALES IN THE SOUTHERN PROVINCE.

No. 3,989, S. P.—The Government Agent, Southern Province, will on Tuesday, March 13, 1923, at 1 P.M., at his office in Galle Kachcheri, put up to auction, for sale or settlement, or will otherwise dispose of, the under-mentioned portions of Crown land, in accordance with the regulations of Government regarding land sales. Eight allotments of land situated in the Wellaboda pattu division of the Galle District of the Southern Province.

| Lot. | Name of Land. | Name of Applicant. | Description. | Extent. | | Upset price per acre, Rs. |
|--|--|---|----------------------|----------|----------|---------------------------|
| | | | | A. R. P. | A. R. P. | |
| 1 | Ambalamagawawatta <i>alias</i> Punchipaddawelakumbura-addaradeniya | Ilandaridewa Ogis of Karandeniya | Garden Plantation | 0 — | 0 — | 24 10 |
| Claimants—I. D. Ogis and others. | | | | | | |
| 3 | Punchipaddawelakumbura-addaradeniya <i>alias</i> Punchipaddawela-ambalamagawawatta | Ilandaridewa Ogis of Karandeniya | Garden Plantation | 0 — | 0 — | 33 42 |
| 5 | Do. | do. | Garden Plantation | 0 — | 0 — | 37 44 |
| Preliminary plan 12,119. Village—Magala South. Claimant—Crown. | | | | | | |
| 2 | Kotawelamanana | Pettawadu Nandoris de Silva of Ambalan-goda | Patana | 1 | 0 19 | 76 |
| Claimants—(1) Pettawadu Elbias Silva of Ragala, (2) ditto Puolis Silva of Maradana, (3) ditto Generis Silva of Kalutara North. | | | | | | |
| 3 | Kotawelamanana | Pettawadu Nandoris de Silva of Ambalan-goda | Garden | 0 | 3 23 | 150* |

| Lot. | Name of Land. | Name of Applicant. | Description. | Extent. | | | Upset price per acre, Rs. |
|---|--|---|--------------|---------|----|----|---------------------------|
| | | | | A. | R. | P. | |
| Preliminary plan 12,190. Village—Godagama. Claimant—Crown. | | | | | | | |
| 1. | Dickdeliyakele | K. B. William Silva of Weragoda | Jungle | 1 | 3 | 34 | 94 |
| 2 | Do. | do. | do. | 0 | 0 | 20 | —† |
| Preliminary plan 12,240. Village—Kobeituduwa. Claimant—Crown. | | | | | | | |
| 1 | Atahaulkele <i>alias</i> Hahaulkele <i>alias</i> Pattraketiya-kele | Antinnamarakkalage Sinion Appu of Bata-pola | Chena | 0 | 3 | 36 | 76 |
| 2 | Do. | do. | do. | 0 | 0 | 9 | —† |
| Preliminary plan 12,242. Village—Pollewa. Claimant—Crown. | | | | | | | |
| 1 | Bataduwakeletuduwa | Kandaudahewawasan Eliashami of Bata-pola | High jungle | 0 | 3 | 36 | 96 |

* Value of land per acre with plantation.

† Reservation, not for sale.

Further information regarding these lands can be obtained from the Government Agent, Southern Province, and their plans from Surveyor-General.

Colonial Secretary's Office,
Colombo, January 20, 1923.

B. HORSBURGH,
Acting Colonial Secretary.

No. 3,990, S. P.—The Government Agent, Southern Province, will on Thursday, March 8, 1923, at 1 P.M., at his office in Galle Kachcheri, put up to auction, for sale or settlement, or will otherwise dispose of, the under-mentioned portions of Crown land, in accordance with the regulations of Government regarding land sales. Twenty-two allotments of land situated in the Talpe pattu division of the Galle District of the Southern Province.

| Lot. | Name of Land. | Name of Applicant. | Description. | Extent. | | | Upset price per acre, Rs. |
|--|-----------------------------------|--|-----------------------|---------|----|------|---------------------------|
| | | | | A. | R. | P. | |
| Preliminary plan 11,307. Village—Tellambure. Claimant—Crown. | | | | | | | |
| 5 | Ukdanduwekanda | Mr. William C. Thome of Galle | Forest | 22 | 1 | 8 | 238* |
| Preliminary plan 11,535. Village—Udumalagala. Claimant—Crown. | | | | | | | |
| 1 | Gahalakoladeniyegoda | Udumalagalagama Dias of Udu-malagala | Low jungle | 2 | 0 | 21 | 61 |
| Preliminary plan 10,601. Village—Unawatuna West. Claimant—Mr. T. Amarasuriya of Unawatuna. | | | | | | | |
| 1 | Paraduwa watta-addarakebella | — | Garden | 0 | 0 | 9 | 200 |
| Preliminary plan 11,023. Village—Kottawa. Claimant—Crown. | | | | | | | |
| 1 | Maragahamulana | B. K. Johannis | Chena | 2 | 0 | 4 | 166* |
| 2 | Do. | G. K. Tadoris | do. | 1 | 0 | 5 | 166* |
| Preliminary plan 11,176. Village—Kottawa. Claimant—Crown. | | | | | | | |
| 1 | Batalawattegoda | Kottawa Rilamullage Seadoris | Jungle | 1 | 0 | 8 | 60 |
| 2 | Do. | do. | do. | 1 | 0 | 0 | 62 |
| Preliminary plan 11,212. Village—Beranagoda. Claimant—Crown. | | | | | | | |
| 2 | Galabadahena | B. K. M. Siyadoris of Beranagoda | Jungle | 0 | 3 | 29 | 62 |
| 3 | Do. | do. | Garden | 0 | 0 | 24 | 60 |
| | | | Plantation | — | — | — | 3 |
| 5 | Galbodakumburagoda | do. | Chena | 0 | 0 | 26 | 61 |
| Preliminary plan 11,282. Village—Kottawa. Claimant—Kottawa Gamage Theberis of Kottawa. | | | | | | | |
| 1 | Eliasseygodawatta | — | Garden | 0 | 0 | 22·6 | 60 |
| | | | Plantation | — | — | — | 3·50 |
| Preliminary plan 11,296. Village—Kottawa. Claimant—Crown. | | | | | | | |
| 2 | Jambughaliyaddebasnairegoda-kanda | Keppitiyagoda Vithanage Nonahamy | Chena | 0 | 3 | 27 | 65 |
| Preliminary plan 11,531. Village—Udumalagala. Claimant—Crown. | | | | | | | |
| 1 | Gahalakoladeniyegoda | Udumalagala Gamage Caronchihamy of Udumalagala | Low jungle | 0 | 3 | 27 | 50 |
| Preliminary plan 11,532. Village—Udumalagala. Claimant—Crown. | | | | | | | |
| 1 | Beliketiyekanda or Beliakulegoda | Udumalagala Gamage Endris of Nakiyadeniya | Low jungle | 1 | 3 | 28 | 50 |
| Preliminary plan 11,789. Village—Hiyare. Claimant—Crown. | | | | | | | |
| 1 | Millagahamulanegoda | Wedtantirige Salman Appu and another of Narawala | Chena | 2 | 2 | 21 | 60 |
| Claimant—Kangarage Pino of Hiyare. | | | | | | | |
| 2 | Wilegodawatta | Wedtantirige Salman Appu and another of Narawala | Garden and Plantation | 0 | 1 | 28 | 60 |
| | | | Plantation | — | — | — | 18·80 |
| 3 | Attikkagahawattedeniya | Claimants—P. R. H. H. Abaran and another. | Garden | 0 | 0 | 32 | 56 |
| | | | Plantation | — | — | — | 34·65 |
| Claimant—Crown. | | | | | | | |
| 4 | Millagahamulanegoda | Wedtantirige Salman Appu and another of Narawala | Jungle | 0 | 0 | 33 | —† |
| 5 | Do. | do. | Chena | 0 | 2 | 16 | 60 |
| Preliminary plan 11,976. Village—Watawane. Claimant—Crown. | | | | | | | |
| 1 | Dolaihalakele | S. James of Watawane | Low jungle | 1 | 3 | 27 | —† |
| 2 | Do. | D. S. Gunasekara of Fort, Galle | do. | 5 | 0 | 23 | —† |
| 3 | Do. | do. | do. | — | — | — | —§ |
| Claimant—Crown. | | | | | | | |
| 4 | Do. | do. | do. | 1 | 0 | 23 | —† |
| 5 | Do. | S. James and another | Low jungle | 1 | 3 | 28 | —† |
| Claimants—W. V. Tinohamy and others. | | | | | | | |
| 6 | Okandewatta | S. James and another | Deniya | 0 | 1 | 27 | 50 |
| | | | Plantation | — | — | — | 1 |

| Lot. | Name of Land. | Name of Applicant. | Description. | Claimant—Crown. | Extent. | | Upset price per acre, Rs. |
|--|-----------------------------|---|-------------------|-----------------|---------|-------|---------------------------|
| | | | | | A. | R. P. | |
| Preliminary plan 12,049. Village—Kombala. | | | | | | | |
| 1 | Midugalgoda .. | Liyanage Cornelis of Kombala | Forest .. | | 0 | 0 24 | —† |
| 2 | Do. | do. | do. | | 0 | 3 33 | —† |
| 3 | Indigahatuduwa | Charles Dias Wijegunasinha | Low jungle .. | | 1 | 0 4 | —† |
| Preliminary plan 12,174. Village—Kottawa. | | | | | | | |
| 1 | Pitihogodakanda | Mr. A. G. Jayasundara of Baddegama | Chena .. | | 4 | 0 6 | 166* |
| Preliminary plan 12,189. Village—Angulugaha. | | | | | | | |
| 1 | Batapiassa .. | Galbokkehwage Babunappu of Kombala | Low jungle .. | | 1 | 0 29 | 73·50 |
| | | Claimant—G. H. Babun. | Plantation .. | | | — | 2 |
| 2 | Batapiassewatta godagewatta | alias Maha-Galbokkehwage Babunappu of Kombala | Coconut garden .. | | 0 | 3 13 | 70 |
| | | | Plantation .. | | | — | 2·85 |

* Value of land per acre with mining rights.
† Reservation (not for sale).

‡ These lands will not be sold.
§ Land unclaimed by Crown (not for sale).

Further information regarding these lands can be obtained from the Government Agent, Southern Province, and their plans from the Surveyor-General.

Colonial Secretary's Office,
Colombo, January 23, 1923.

B. HORSBURGH,
Acting Colonial Secretary.

No. 3,991, S. P.—The Government Agent, Southern Province, will on Tuesday, March 20, 1923, at 1 P.M., at his office in Galle Kacheheri, put up to auction, for sale or settlement, or will otherwise dispose of, the under-mentioned portions of Crown land, in accordance with the regulations of Government regarding land sales. Fifteen allotments of land situated in the Bentota-Walallawiti korale division of the Galle District of the Southern Province.

| Lot. | Name of Land. | Name of Applicant. | Description. | Claimant—Crown. | Extent. | | Upset price per acre, Rs. |
|---|---|--|--------------------|-------------------------------------|---------|-------|---------------------------|
| | | | | | A. | R. P. | |
| Preliminary plan 11,994. Village—Hipankanda. | | | | | | | |
| 2 | Millagahadolagawamanana | Waradana Arnolis of Randombe | Jungle .. | | 1 | 0 0 | 60 |
| Preliminary plan 12,032. Village—Goluwamulla. | | | | | | | |
| 1 | Annasigodakele alias Heenpanwila | Opata Kankanange Wattu Appu of Goluwamulla | Jungle .. | | 1 | 0 20 | 51 |
| Preliminary plan 12,077. Village—Migaspiya. | | | | | | | |
| 5 | Millagahawatta alias Olluwapannakanda-addarawatta | S. H. Suina of Uragasmanhandiya | Garden .. | (1) S. H. Iyonisa, (2) T. H. Neris. | 0 | 1 39 | 50 |
| | | Claimants—(1) S. H. Ionisa, (2) S. H. Suina. | Plantation .. | | | — | 19 |
| 6 | Millagahawatta alias Olluwapannakanda-addarawatta | S. H. Suina of Uragasmanhandiya | Garden .. | | 0 | 1 20 | 50 |
| | | | Plantation .. | | | — | 180 |
| 8 | Do. | do. | Garden .. | | 1 | 0 0 | 50 |
| | | | Plantation .. | | | — | 147 |
| Preliminary plan 12,145. Village—Yatagala. | | | | | | | |
| 1 | Korakinamanana | Mr. R. H. Dias Bandaranayaka of Pusselbokka estate, Bentota | Low jungle .. | | 0 | 2 30 | 158* |
| 2 | Delgahawattakele | do. | do. | | 0 | 0 28 | 158* |
| 3 | Delgahawatta | Claimant—Ilandaridewa Amujo. Mr. R. H. Dias Bandaranayaka of Pusselbokka estate, Bentota | Garden .. | | 0 | 2 10 | 156* |
| | | | Plantation .. | | | — | 289·50 |
| 4 | Delgahawatta | Claimant—T. H. Saidoris. Mr. R. H. Dias Bandaranayaka of Pusselbokka estate, Bentota | Garden .. | | 0 | 2 10 | 156* |
| | | | Plantation .. | | | — | 130·50 |
| 5 | Korakinamanana | Claimant—Crown. Mr. R. H. Dias Bandaranayaka of Pusselbokka estate, Bentota | Low jungle .. | | 0 | 0 32 | —† |
| 6 | Do. | do. | Owita .. | | 1 | 0 34 | 156* |
| 7 | Do. | do. | do. | | 0 | 0 20 | —† |
| 8 | Korakinamananakamata | Claimant—Aron Mendis Wickramasinha. Mr. R. H. Dias Bandaranayaka of Pusselbokka estate, Bentota | Threshing-floor .. | | 0 | 0 39 | 156* |
| 9 | Delgahaowita | Claimant—Amujo. Mr. R. H. Dias Bandaranayaka of Pusselbokka estate, Bentota | Open land .. | | 0 | 1 37 | 156* |
| Village—Lenagalpalata. | | | | | | | |
| 10 | Dehigahawelapawarapala | Claimant—Crown. M. Charles Perera, trustee of Mahakappina Mudalinda Aramaya of Welitara | Open land .. | | 0 | 0 25 | —† |
| 11 | Dehigahawela alias Pingoi-polapawarapala | do. | do. | | 0 | 2 34 | 156* |
| 12 | Dehigahawela alias Pingoi-polapawarapala | Claimant—M. Charles Perera. M. Charles Perera, trustee of Mahakappina Mudalinda Aramaya of Welitara | Paddy .. | | 0 | 2 29 | 156* |
| 13 | Pingoi-palapawarapala | do. | Threshing-floor .. | | 0 | 0 15 | 156* |

* Value of land per acre with mining rights.

† Reservation (not for sale).

Further information regarding these lands can be obtained from the Government Agent, Southern Province, and their plans from the Surveyor-General.

Colonial Secretary's Office,
Colombo, January 23, 1923.

B. HORSBURGH,
Acting Colonial Secretary.

LAND SALES IN THE EASTERN PROVINCE.

No. 1,566, E. P.—The Government Agent, Eastern Province, will on Tuesday, March 13, 1923, at 10 A.M., at the Village Tribunal Court-house, at Valaichenai, put up to auction, for sale or settlement, or will otherwise dispose of, the under-mentioned portions of Crown land, in accordance with the regulations of Government regarding land sales. Eleven allotments of land situated in the Koralai pattu of the Batticaloa District of the Eastern Province.

| Lot. | Name of Land. | Name of Purchaser. | Description. | Extent. | | |
|------|-----------------------|--|----------------------------|---------|----|-----|
| | | | | A. | R. | P. |
| 118 | Alayadimunmari | Kariawasam Mattakagamage Charles Singho of Kin-naiyadi | Paddy field | 5 | 2 | 39* |
| 161 | Wattipottamadumunmari | Sinnatamby Kanapathippillai and Sinnatamby Tangamma, widow of Kanapathy of Kiran | do. | 4 | 0 | 21* |
| 171 | Kulavedimunmari | Kalikulukkal Somanathapillai of Santhiveli | do. | 3 | 0 | 3* |
| 232 | Katukattuvayal | Saravanamuttu Kumarasamy of Puliyantivu | do. | 4 | 3 | 13* |
| 233 | Kadayakedimuduvayal | do. | do. | 7 | 2 | 22* |
| 1 | Tennayadikudapumi | Preliminary plan 5,023. Village—Kayanken. T. Kanapathippillai, Police Headman of Valachchenai | Jungle fit for coconut | 4 | 1 | 26 |
| 1 | Tennayadikudapumi | Preliminary plan 5,242. Village—Pullavi. T. Kathiramathamby Udayar of Valachchenai | Jungle fit for coconut | 2 | 0 | 34 |
| 1 | Velliadimadupumi | Preliminary plan 5,313. Village—Vellaiyadimadu. Sinnatamby Paramakkudi and Paramakkuddi Tambiappa, both of Vellaiyadimadu | Jungle with coconut plants | 3 | 0 | 13 |
| 659 | Palaiuddykadu | Preliminary plan 4,276. Village—Chantiveli. M. K. M. K. Mohamadu Abdul Cader of Chantiveli | Coconut garden | 0 | 3 | 19 |
| 3 | Chunkankenipumi | Preliminary plan 5,054. Village—Chunkanken. Viravakan Konavannan of Chunkanken | Coconut garden | 0 | 3 | 23 |
| 6 | Do. | do. | Open low land | 0 | 2 | 38 |

* These lands are irrigable under Vakeneri tank. No irrigation rate is leviable until the year 1925. From that year onwards they shall be liable to pay such water-rate as may be determined by Government.

N.B.—Upset price of these lots will be notified at the time of sale.

All the above lots were once sold, and are now re-advertised as the purchasers failed to complete the sale.

Further information regarding these lots can be obtained from the Government Agent, Eastern Province, and the plans of them from the Surveyor-General.

Colonial Secretary's Office,
Colombo, January 20, 1923.

B. HORSBURGH,
Acting Colonial Secretary.

LAND SALES IN THE NORTH-CENTRAL PROVINCE.

No. 2,252, N.C. P.—The Government Agent, North-Central Province, will on Thursday, March 8, 1923, at 1 P.M., at his office in the Anuradhapura Kachcheri, put up to auction, for sale or settlement, or will otherwise dispose of, the under-mentioned portions of Crown land, in accordance with the regulations of Government regarding land sales. Forty-two allotments of land situated in the Hurulu and Kalagam palatas of the Nuwarakalawiya district of the North-Central Province.

| Lot. | Name of Land. | Name of Applicant. | Description. | Extent. | | Upset price per acre, Rs. |
|------|--------------------|---|--|---------|----|---------------------------|
| | | | | A. | R. | |
| 8838 | Welkaduwa | — | Encroachment by Kapurala, Vel-Vidane | 0 | 3 | 8 26 |
| 3494 | Siyambalagahaidama | Preliminary plan 2,822. Village—Tikirisiyambalawa in Kunchuttu korale. P. Malhamy, Gamarala | Low jungle | 3 | 3 | 13 25 |
| 2304 | Siyambalagahaidama | Preliminary plan 3,813. Village—Aspayabendiwewa in Uddiyankulam korale. M. Ukkurula and N. Malhamy | Jungle fit for paddy | 0 | 3 | 18 16 |
| 2305 | Mylagahaidama | N. Kirimalhamy | do. | 6 | 3 | 10 16 |
| 1 | Dambagahalanda | Preliminary plan 4,617. Village—Tammannewa in Kunchuttu korale. N. Kandate and N. Selamburula | Jungle fit for paddy | 3 | 3 | 17 16 |
| 1 | Kelekamataidama | Preliminary plan 4,664. Village—Kirigollewa in Kalpe korale. P. Malhamy | Jungle fit for paddy | 1 | 1 | 5 25.50 |
| 1 | Palugahaidama | Preliminary plan 4,985. Village—Rambapotana in Mahapotana korale. B. Tikiri Banda | Paddy field, encroached by the applicant | 0 | 0 | 33 30 |
| 2 | Do. | do. | Low jungle fit for paddy. | 0 | 3 | 13 25.50 |
| 1 | Dambagahaidama | Preliminary plan 5,208. Village—Diganhamillewa in Uddiyankulama korale. Naidurala, Vel-Vidane | Jungle fit for garden | 0 | 3 | 1 23 |
| 3 | Dambagahaidama | Preliminary plan 5,235. Village—Maha Migaswewa in Matombuwa korale. P. U. Keerala | Jungle fit for paddy | 0 | 2 | 15 16 |
| 4 | Do. | — | Jungle and high ground | 1 | 1 | 30 16 |
| 5917 | Diwulgahaidama | Preliminary plan 1,997. Village—Hulawaliyagama in Ulagalla korale. A. Kandappu, Vel-Vidane, and two others | Jungle fit for paddy | 4 | 0 | 20 20 |
| 1 | Dambagahaidama | Preliminary plan 5,974. Village—Kiwulekada in Kalpe korale. Ismailtambi, ex Vel-Vidane | Jungle | 2 | 0 | 37 18 |

Preliminary plan 5,976. Village—Diwulwewa in Kiralowa korale.

| Lot. | Name of Land. | Name of Applicant. | Description. | Extent. | | Upset price per acre, Rs. |
|---|--|---|---|----------|------|------------------------------|
| | | | | A. R. P. | | |
| 1 | Dunumellagahahena | — | Paddy field, encroached by B. Kawwa and K. Ukkuwa of Miwewa | 0 | 3 18 | 30 |
| 2 | Do. | — | Paddy field, encroached by K. Rankira of Miwewa | 0 | 1 35 | 30 |
| 3 | Do. | Kapuwa, Vel-Pediya and five others | Chena partly asweddu-mized | 4 | 0 29 | 20 |
| 4 | Do. | — | Reservation along the main road | 0 | 0 12 | —* |
| Preliminary plan 5,977. Village—Diwulwewa in Kalpe korale. | | | | | | |
| 1 | Keeriyagahaidama Siyambalagahaidama | alias A. Banda of Petiyannekada and W. Malhamy of Divulwewa | Chena | 1 | 0 12 | 23 50 |
| 2 | Mailagahaidama | S. Wannihamy | Low jungle fit for paddy | 1 | 1 0 | 16 |
| Preliminary plan 5,978. Village—Kiwulekada in Kalpe korale. | | | | | | |
| 1 | Kumbukgahaidama | M. Pakkiri Tamby, Vel-Vidane of Kribukgollewa | Jungle | 1 | 0 15 | 25 50 |
| 2 | Mailagahaidama | A. M. Kasim | do. | 1 | 3 23 | 18 |
| 3 | Diwulgahaidama | L. Pitche Tamby | do. | 1 | 3 23 | 21 50 |
| Preliminary plan 5,979. Village—Kiridiwatta in Kiralowa korale. | | | | | | |
| 1 | Helambagahaidama | K. Wannihamy and four others | Chena fit for paddy | 4 | 0 0 | 17 |
| 2 | Karandagahahena | R. Kiri Banda and another | do. | 4 | 0 2 | 17 50 |
| Preliminary plan 5,981. Village—Mahawewelkadawala in Kalpe korale. | | | | | | |
| 1 | Antegalamukalana Dambagahaidama | alias — | Reservation along the Horow-ela | 0 | 1 6 | —* |
| 2 | Dambagahaidama | A. Sellawannihamy of Kirigollewa | Forest fit for paddy | 2 | 0 14 | 16 |
| Preliminary plan 5,982. Village—Dunuwattegama in Mahapotana korale. | | | | | | |
| 1 | Karandagahakumbura Karandagahaidama | alias V. Kapurala | Chena | 17 | 0 1 | 16 |
| 2 | Mailagahaidama | W. V. Appurala, Vel-Vidane, and another | do. | 5 | 1 6 | 16 |
| 3 | Nugagahaidama | — | do. | 5 | 3 2 | 16 |
| 4 | Do. | W. Appurala, Vel-Vidane, and another | do. | 7 | 0 29 | 16 |
| 5 | Mailagahaidama | Ukkurala Kankanama | do. | 2 | 0 1 | 16 |
| Preliminary plan 5,983. Village—Badahela Etawetunuwewa in Kalpe korale. | | | | | | |
| 1 | Hikgahaidama | N. Tikiri Naide | Land fit for paddy | 2 | 3 17 | 19 |
| 2 | Do. | — | Reservation along the minor road | 0 | 0 29 | —* |
| Preliminary plan 5,984. Village—Etinniwetichchawewa in Kalpe korale. | | | | | | |
| 1 | Diwulgahaidama | U. Badderala of Kirigollewa | Chena fit for paddy | 4 | 0 19 | 18 |
| 2 | Do. | — | Reservation along the tank bund | 0 | 1 16 | —* |
| Preliminary plan 5,990. Village—Kolabunnagama in Kiralowa korale. | | | | | | |
| 1 | Kohombagahahena | B. V. Kiriya of Manakete | Chena fit for paddy | 0 | 2 3 | 16 |
| 2 | Do. | — | Reservation along the tank bund | 1 | 0 23 | —* |
| 3 | Meegahahena | B. V. Kiriya and two others | Jungle fit for paddy | 2 | 2 24 | 16 |
| 4 | Gambirigahaidama | P. M. Palappuwa | Low jungle fit for paddy | 0 | 1 19 | 16 |
| 5 | Do. | — | Land cleared by P. M. Palappuwa of Manakete | 1 | 0 32 | 16 |
| Preliminary plan 5,992. Village—Pelbendiyawa in Kiralowa korale. | | | | | | |
| 1 | Helambagahaidama | Thewahamy, Vel-Vidane, and 3 others | Low jungle fit for paddy | 3 | 0 8 | 16 |
| 2 | Dambagahahena | Bandirala, ex Vel-Vidane, and another | Low jungle | 0 | 3 10 | 16 |

* Not for sale.

Further particulars regarding these lands can be obtained from the Government Agent, North-Central Province, and plans of them from the Surveyor-General.

Colonial Secretary's Office,
Colombo, January 19, 1923.

B. HORSBURGH,
Acting Colonial Secretary.

No. 2,253, N.C. P.—The Government Agent, North-Central Province, will on Monday, March 12, 1923, at 1 p.m., at his Office at Anuradhapura Kachcheri, put up to auction, for sale or settlement, or will otherwise dispose of, the under-mentioned portions of Crown land, in accordance with the regulations of Government regarding land sales. Forty-nine allotments of land situated in the Kalagam and Hurulu palatas of the Nuwarakalawiya district of the North-Central Province.

Preliminary plan 5,993. Village—Mahahettigama or Namadawewa in Unduruwa korale.

| Lot. | Name of Land. | Name of Applicant. | Description. | Extent. | | Upset price per acre, Rs. |
|------|---------------|--------------------|--|----------|------|------------------------------|
| | | | | A. R. P. | | |
| 1 | Bogahawatta | A. Naidurala | Chena, contains a mud hut, encroachment by applicant | 0 | 3 32 | 25 |

| Lot. | Name of Land. | Name of Applicant. | Description. | Extent. | | Upset price. per acre, Rs. |
|---|---------------------------------------|--|--|---------|-------|-------------------------------|
| | | | | A. | R. P. | |
| Preliminary plan 5,994. Village—Mahahettigama or Namadawewa in Unduruwa korale. | | | | | | |
| 1 | Wanapaulahena | — | Reservation along tank bund | 0 | 2 5 | —* |
| 2 | Do. | K. N. Punchi Banda and another of Kirindiwatta | Jungle fit for paddy cultivation | 5 | 3 25 | 20 |
| 3 | Do. | — | Cemetery | 0 | 1 39 | —* |
| 4 | Do. | — | Reservation along ela | 0 | 0 27 | —* |
| Preliminary plan 5,997. Village—Kattamurichchana in Ulagalla korale. | | | | | | |
| 1 | Palugahaidama | P. Mohottala | Jungle fit for paddy cultivation | 3 | 0 15 | 18 |
| 2 | Dambagahaidama | S. Kawrala | Jungle | 2 | 0 6 | 18 |
| Preliminary plan 6,000. Village—Kattamurichchana in Ulagalla korale. | | | | | | |
| 1 | Palugahaidama | W. Ukku Banda | Jungle fit for paddy cultivation | 1 | 3 34 | 20 |
| 2 | Do. | — | Reservation along ela | 0 | 2 6 | —* |
| 3 | Do. | P. Welate and another | Cleared chena suitable for paddy cultivation | 3 | 2 19 | 21 |
| Preliminary plan 6,001. Village—Radahamillewa in Kalpe korale. | | | | | | |
| 1 | Attikkagahaidama | S. Nekatta | Owita contains scrubs and palu trees | 7 | 1 18 | 18 |
| 2 | Mailagahaidama alias Attikkagahaidama | — | Reservation along cart track | 0 | 2 4 | —* |
| 3 | Dambagahaidama | L. V. Kadira and another | Owita contains domba, &c. | 1 | 0 17 | 25.50 |
| 4 | Mailagahaidama | K. Kadira and others | Owita contains palu, &c. | 0 | 3 26 | 26 |
| 5 | Do. | do. | do. | 1 | 0 16 | 28 |
| 6 | Do. | — | Reservation along cart road | 0 | 1 4 | —* |
| 7 | Do. | — | do. | 0 | 0 12 | —* |
| Preliminary plan 6,002. Village—Ranchagodayagama in Kiralowa korale. | | | | | | |
| 1 | Dombagahahena | K. Kapuva of Kaluarachchiyagama | Jungle fit for paddy cultivation | 2 | 3 15 | 16 |
| Preliminary plan 6,003. Village—Kahatagahadigiliya in Uddiyankulam korale. | | | | | | |
| 1 | Helambagahaidama | A. M. Kandappu and others | Jungle fit for paddy cultivation | 5 | 0 39 | 16 |
| 2 | Do. | — | Reservation along tank bund | 0 | 1 37 | —* |
| 3 | Mailagahaidama | P. G. Seerala of Nikawewa and another | Jungle fit for paddy cultivation | 1 | 3 21 | 16 |
| Preliminary plan 6,004. Village—Petiyannekada in Kalpe korale. | | | | | | |
| 1 | Migahaidama | K. Punchappuralla | Low jungle fit for paddy cultivation | 1 | 0 2 | 18 |
| 2 | Do. | — | Reservation along tank bund | 0 | 0 22 | —* |
| Preliminary plan 6,005. Village—Kattamurichchana in Ulagalla korale. | | | | | | |
| 1 | Kongahaidama | — | Reservation along tank bund | 0 | 3 36 | —* |
| 2 | Do. | U. R. Mudalihamy | Jungle | 1 | 0 38 | 20 |
| 3 | Do. | do. | do. | 0 | 3 13 | 20 |
| 4 | Do. | — | Reservation along cart track | 0 | 1 20 | —* |
| 5 | Do. | U. R. Mudalihamy | Jungle | 1 | 1 21 | 20 |
| 6 | Migahaidama | W. Bandirala and another | do. | 0 | 3 34 | 18 |
| 7 | Dambagahaidama | P. Mudalihamy | Chena suitable for paddy cultivation | 3 | 0 7 | 18 |
| 9 | Kongahaidama | W. Kapuruhamy | Jungle fit for paddy cultivation | 1 | 3 6 | 18 |
| Village—Timbirikalla in Ulagalla korale. | | | | | | |
| 9 | Kumbukgahaidama | — | Reservation for proposed cart road | 0 | 1 38 | —* |
| 10 | Do. | — | Jungle fit for paddy cultivation | 4 | 1 16 | 18 |
| 11 | Do. | — | Reservation along tank bund | 1 | 0 14 | —* |
| 12 | Do. | A. Malhami and another of Kattamurichchana | Jungle fit for paddy cultivation | 2 | 2 25 | 18 |
| 13 | Mailagahaidama | P. Malhami of ditto | do. | 0 | 1 25 | 18 |
| 14 | Do. | — | Reservation along H row-ela | 0 | 0 35 | —* |
| 15 | Do. | P. Malhami | Jungle fit for paddy cultivation | 0 | 2 11 | 18 |
| 16 | Kumbukgahaidama | — | Chena fit for paddy cultivation | 3 | 0 30 | 18 |
| Village—Kattamurichchana. | | | | | | |
| 17 | Kumbukgahaidama | P. G. Malhami | Jungle fit for paddy cultivation | 1 | 3 24 | 18 |
| 18 | Diulgahaidama | do. | do. | 2 | 0 29 | 18 |
| Preliminary plan 6,006. Village—Petiyannekada in Kalpe korale. | | | | | | |
| 1 | Siyambalagahaidama | K. Sitamburalla | Jungle fit for paddy cultivation | 0 | 3 21 | 25.50 |
| 2 | Do. | — | Reservation along ela | 0 | 0 12 | —* |
| 3 | Do. | — | Reservation along minor road | 0 | 0 21 | —* |
| 4 | Do. | — | Reservation along ela | 0 | 0 10 | —* |
| Preliminary plan 6,007. Village—Unduruwa in Unduruwa korale. | | | | | | |
| 1 | Karandagahahena | D. M. B. Ehelapola | Chena fit for paddy cultivation | 7 | 2 7 | 18 |
| 3 | Do. | — | Reservation along Ranawa-ela | 1 | 0 23 | —* |
| 4 | Siyambalagahaidama | E. Kiri Banda | Chena fit for paddy | 0 | 3 16 | 16 |
| 5 | Do. | — | Reservation for road | 0 | 0 20 | —* |

* Not for sale.

Further particulars regarding these lands can be had from the Government Agent, North-Central Province, and the plans of them from the Surveyor-General.

Colonial Secretary's Office,
Colombo, January 23, 1923.

B. HOBBSBURGH,
Acting Colonial Secretary.

LAND SALES BY THE SETTLEMENT OFFICER.

NORTH-CENTRAL PROVINCE.

No. 6,409, S. O.—On Wednesday, March 14, 1923, at 12 noon, the Land Settlement Officer will put up for sale or settlement, at Maradankadawala Circuit Bungalow, the under-mentioned portions of Crown land, on the terms authorized by Government. Two allotments of land situated in the Pahala Kalagam tulana of Kalagam korale north of Kalagam palata division of the Nuwarakalawiya district of the North-Central Province.

Block survey preliminary plan 811.—Mawatawewa.

| Lot. | Name of Land. | Name of Claimant. | Description. | Extent. | | |
|------|------------------|--|--------------|---------|----|----|
| | | | | A. | R. | P. |
| 20A | Andarayaya | Crown; applied for by the Appu Naide Kanda, Vel-Vidane | Chena | 1 | 0 | 3 |
| 25 | Buruthagahaahena | (1) Appu Naidege Kandar, Vel-Vidane, (2) Kapuwa Vidanage Bandiya, (3) Kiriyaage Heratha, (4) Kapuwage Perisa, (5) Gamayage Lama Naide, (6) Velage Appu Naide | New clearing | 4 | 0 | 7 |

Upset price at Rs. 16 to Rs. 50 per acre. Further information regarding these lands can be obtained from the Land Settlement Officer, and plans of them from the Surveyor-General.

Colonial Secretary's Office,
Colombo, January 24, 1923.

B. HORSBURGH,
Acting Colonial Secretary.

No. 6,410, S. O.—On Wednesday, March 14, 1923, at 12 noon, the Land Settlement Officer will put up for sale or settlement, at Maradankadawala Circuit Bungalow, the under-mentioned portions of Crown land, on the terms authorized by Government. Four allotments of land situated in the Ihala Kalagam tulana of Kalagam korale north of Kalagam palata division of the Nuwarakalawiya district of the North-Central Province.

Block survey preliminary plan 13.—Manewa.

| Lot. | Name of Land. | Name of Claimant. | Description. | Extent. | | |
|------|---|---|--------------|---------|----|----|
| | | | | A. | R. | P. |
| 7 | Loggamelanda <i>alias</i> Galwetiyehehena | Crown; applied for by Rajakaruna Kirihamy, Arachchi | Chena | 6 | 0 | 13 |
| 8 | Loggamelanda <i>alias</i> Dambagahahena | Crown; applied for by Rajakaruna Wannihamige Banda and 7 others | do. | 6 | 0 | 16 |
| 9. | Kongahalanda <i>alias</i> Dambagahahena | (1) Dingiri Bandappuge Kawwala, (2) Rajakaruna Banda (3) Kalla Bandappuge Malingurala, (4) Dingiri Bandappuge Ranhamy, (5) ditto Tikiri Appu, (6) Yewahamige Mutu Banda, (7) Dingiri Bandappuge Ukku Menika | do. | 3 | 0 | 34 |
| 24 | Godakiralagahalanda | (1) Punchi Banda Rajakaruna, (2) Tikiri Banda Rajakaruna, (3) Rajakaruna Mutu Menika, (4) Wannihamige Punchi Banda, (5) Kirihamige Keerala, (6) ditto Ukku Amma, (7) Rajakaruna Tewahamy Hitapu Arachchilage Dingiri Amma | do. | 7 | 1 | 14 |

Upset price at Rs. 16 to Rs. 50 per acre. Further information regarding these lands can be obtained from the Land Settlement Officer, and plans of them from the Surveyor-General.

Colonial Secretary's Office,
Colombo, January 24, 1923.

B. HORSBURGH,
Acting Colonial Secretary.

No. 6,411, S. O.—On Thursday, March 15, 1923, at 12 noon, the Land Settlement Officer will put up for sale or settlement, at Maradankadawala Circuit Bungalow, the under-mentioned portions of Crown land, on the terms authorized by Government. Four allotments of land situated in the Pahala Kalagam tulana of Kalagam korale north of Kalagam palata division of the Nuwarakalawiya district of the North-Central Province.

Block survey preliminary plan 818.—Pahala Amanakkatuwa.

| Lot. | Name of Land. | Name of Claimant. | Description. | Extent. | | |
|------|-------------------|---|--------------|---------|----|----|
| | | | | A. | R. | P. |
| 1 | Welkatuwa | Crown; applied for by Kiriyaage Gamaya of Walagambahuwa | Chena | 4 | 0 | 0 |
| 1A | Do. | Crown; applied for by Galpolayage Mudaliya of Walagambahuwa | do. | 1 | 3 | 10 |
| 13A | Lolugahahena | Crown; applied for by Nattage Tikira of Walagambahuwa | do. | 4 | 0 | 4 |
| 12 | Amunewelawedibima | Malla Vidanage Sonaide of Walagambahuwa | Paddy field | 0 | 1 | 22 |

Upset price at Rs. 16 to Rs. 50 per acre. Further information regarding these lands can be obtained from the Land Settlement Officer, and plans of them from the Surveyor-General.

Colonial Secretary's Office,
Colombo, January 24, 1923.

B. HORSBURGH,
Acting Colonial Secretary.

No. 6,412, S. O.—On Friday, March 9, 1923, at 12 noon, the Land Settlement Officer will put up for sale or settlement, at Kalawewa Irrigation Bungalow, the under-mentioned portions of Crown land, on the terms authorized by Government. Twelve allotments of land situated in the Yoda-ela tulana of Kalagam korale north of Kalagam palata division of the Nuwarakalawiya district of the North-Central Province.

Block survey preliminary plan 852.—Kusalanagama.

| Lot. | Name of Land. | Name of Claimant. | Description. | Extent. | | |
|------|--------------------|---|--------------|---------|----|-----|
| | | | | A. | R. | P. |
| 57 | Kusalanagamawatta | Crown, encroachment by (1) Mohammodu Lebbelage Moosa, (2) Ahamadu Lebbege Nagoora | Garden | 0 | 2 | 37 |
| 82 | Kusalanagamakele | Crown, applied for by Seedr Mohammodu Moulana | Chena | 3 | 3 | 30 |
| 103 | Kusalanagamahena | Crown, applied for by Sinna Lebbe Adappayage Uduma | do. | 2 | 0 | 15 |
| 114 | Kanakkanmaduwehena | Crown | do. | 0 | 1 | 3 |
| 117 | Do. | do. | Waste land | 0 | 3 | 5 |
| 65 | Kusalanagamawela | Crown, encroachment by Mohammodu Vel-vidanage Piche | Paddy | 0 | 0 | 33* |
| 66 | Do. | Crown, encroachment by Ana Una Mutu Tamby Alim Sahib | do. | 0 | 0 | 11* |

| Lot. | Name of Land. | Name of Claimant. | Description. | Extent | | |
|------|------------------|--|--------------|--------|----|-----|
| | | | | A. | R. | P. |
| 67 | Kusa'anagamawela | Crown, encroachment by Isma Kanakka Pullegé Lebbe Guruna | Paddy | 0 | 0 | 10* |
| 68 | Do. | Crown, encroachment by Kassim Lebbege Mohideen Pichehe, <i>ex Vel-Vidane</i> | do. | 0 | 0 | 22* |
| 69 | Do. | Crown, encroachment by Kawanna Mara Saibo of Weliakkara | do. | 0 | 0 | 6* |
| 69½ | Do. | Crown, encroachment by Kasim Lebbege Mohideen Bawa of Weliakkara | do. | 0 | 0 | 7* |
| 70 | Do. | Crown, encroachment by Kasim Lebbege Mohideen Pichehe, <i>ex Vel-Vidane</i> | do. | 0 | 0 | 7* |

* For lease only.

Upset price at Rs. 16 to Rs. 50 per acre. Further information regarding these lands can be obtained from the Land Settlement Officer, and plans of them from the Surveyor-General.

Colonial Secretary's Office,
Colombo, January 24, 1923.

B. HORSBURGH,
Acting Colonial Secretary.

No. 6,413, S. O.—On Friday, March 9, 1923, at 12 noon, the Land Settlement Officer will put up for sale or settlement, at Kalawewa Irrigation Bungalow, the under-mentioned portions of Crown land, on the terms authorized by Government. Seven allotments of land situated in the Yoda-ela tulana of Kalagam korale north of Kalagam palata division of the Nuwarakalawiya district of the North-Central Province.

| Lot. | Name of Land. | Name of Claimant. | Description. | Extent. | | |
|--|--|---|--------------------------|---------|----|-----|
| | | | | A. | R. | P. |
| Block survey preliminary plan 869.—Kalawewa. | | | | | | |
| 5 | Akkarawatta | Crown, encroachment by Yusubu Lebbege Moosa | Garden | 0 | 0 | 19 |
| 15 | Kalawewakele | Crown | Chena | 1 | 3 | 8 |
| 16 | Tisbamba | do. | Sanitary reserve | 5 | 0 | 19 |
| 27 | Tisbambakele <i>alias</i> Kalawewakele | do. | Chena | 1 | 0 | 35 |
| 6 | Kalawewebima | do. | Reservation for Yoda-ela | 2 | 3 | 38* |
| 6½ | Gangoda | do. | Jak | 0 | 0 | 22* |
| 10 | Yodaelatasaopubima | do. | Reservation for Yoda-ela | 1 | 2 | 19* |

* For lease only.

Upset price at Rs. 16 to Rs. 50 per acre. Further information regarding these lands can be obtained from the Land Settlement Officer, and plans of them from the Surveyor-General.

Colonial Secretary's Office,
Colombo, January 24, 1923.

B. HORSBURGH,
Acting Colonial Secretary.

No. 6,414, S. O.—On Thursday, March 15, 1923, at 12 noon, the Land Settlement Officer will put up for sale or settlement, at Maradankadawala Circuit Bungalow, the under-mentioned portion of Crown land, on the terms authorized by Government. An allotment of land situated in the Ihala Kalagam tulana of Kalagam korale north of Kalagam palata division of the Nuwarakalawiya district of the North-Central Province.

| Lot. | Name of Land. | Name of Claimant. | Description. | Extent. | | |
|--|--------------------|---|--------------|---------|----|----|
| | | | | A. | R. | P. |
| Block survey preliminary plan 837.—Galagedaragama. | | | | | | |
| 1A. | Galagedaragamekele | Crown, applied for by W. Punchirala, Vel-Vidane | Forest | 30 | 0 | 32 |

Upset price at Rs. 16 to Rs. 50 per acre. Further information regarding this land can be obtained from the Land Settlement Officer, and plan of it from the Surveyor-General.

Colonial Secretary's Office,
Colombo, January 24, 1923.

B. HORSBURGH,
Acting Colonial Secretary.

No. 6,415, S. O.—On Thursday, March 15, 1923, at 12 noon, the Land Settlement Officer will put up for sale or settlement, at Maradankadawala Circuit Bungalow, the under-mentioned portions of Crown land, on the terms authorized by Government. Two allotments of land situated in the Ihala Kalagam tulana of Kalagam korale north of Kalagam palata division of the Nuwarakalawiya district of the North-Central Province.

| Lot. | Name of Land. | Name of Claimant. | Description. | Extent. | | |
|---|-----------------|---|--------------|---------|----|----|
| | | | | A. | R. | P. |
| Block survey preliminary plan 821.—Amane. | | | | | | |
| 9A | Haliyawahenyaya | Crown, applied for by Rajakaruna Bandara of Amane | Chena | 4 | 0 | 1 |
| 36A | Tisbambe | Crown, applied for by Rajakaruna Tikiri Bandara | Waste land | 1 | 0 | 5 |

Upset price at Rs. 16 to Rs. 50 per acre. Further information regarding these lands can be obtained from the Land Settlement Officer, and their plans from the Surveyor-General.

Colonial Secretary's Office,
Colombo, January 24, 1923.

B. HORSBURGH,
Acting Colonial Secretary.

No. 6,416, S. O.—On Monday, March 12, 1923, at 12 noon, the Land Settlement Officer will put up for sale or settlement, at Kekirawa Resthouse, the under-mentioned portions of Crown land, on the terms authorized by Government. Seventeen allotments of land situated in the Karukkankulama tulana of Maminiya korale of Kalagam palata division of the Nuwarakalawiya district of the North-Central Province.

| Lot. | Name of Land. | Name of Claimant. | Description. | Extent. | | |
|--|--------------------|---|--------------|---------|----|----|
| | | | | A. | R. | P. |
| Block survey preliminary plan 823.—Olukaranda. | | | | | | |
| 15 | Bulugahahena | Crown | Chena | 3 | 3 | 20 |
| 18 | Palugahaidama | Crown, applied for by Kiri Bandage Kapuru Banda | do. | 1 | 2 | 12 |
| 19 | Palugahahena | Crown, applied for by I. K. Mudiyanse | do. | 1 | 0 | 5 |
| 21 | Halambagaha-accare | Crown, encroachment by (1) Punchiralage Kapurala, (2) Appuhamige Banda, (3) Pinhamige Appuhamy | Paddy | 0 | 1 | 24 |
| 22 | Do. | Ditto and (1) Kapurala Appuhamige Ukku Banda, (2) Punchiralage Ram Menika, (3) Ilaysin Bandage Dingiri Appu | do. | 0 | 0 | 13 |
| 23 | Dambagaha-kumbura | Crown, encroachment by (1) Kiri Bandage Mudiyanse, (2) Punchiralage Puchi Menika | do. | 0 | 1 | 28 |

| Lot. | Name of Land. | Name of Claimant. | Description | Extent. | | |
|------|---------------------|--|-------------|---------|----|----|
| | | | | A. | R. | P. |
| 24 | Ambalangodella | Crown, encroachment by (1) Appuhamige Dingiri Banda, (2) Kiri Bandage Appuhamy | Paddy | 0 | 0 | 33 |
| 25 | Dambagahawatta | Kiri Bandage Kapuru Banda | Garden | 0 | 1 | 29 |
| 43 | Kohombagahawatta | Silamburalage Appuhamy | do. | 0 | 0 | 22 |
| 44 | Mediaggalawatta | Appuhamige Bandara Dingiri Banda Vel-Vidane and others | do. | 0 | 3 | 30 |
| 47 | Meegahahena | Crown, applied for by Ilangesu Mudiyansele Banda | Chena | 2 | 1 | 3 |
| 48 | Paranawatta | Udaiyare Appuhamige Velathe | Garden | 0 | 2 | 36 |
| 52½ | Kosgahawatta | Punchirala Korlage Appuhamy | do. | 0 | 0 | 13 |
| 55 | Do. | Crown, encroachment by Udaiyarege Banda | do. | 0 | 0 | 11 |
| 55½ | Do. | Crown, encroachment by Udaiyarege Banda and others | do. | 0 | 0 | 6 |
| 59 | Dambagahaidama | Crown, applied for by Dingiri Banda, Vel-Vidane | Chena | 0 | 3 | 34 |
| 12 | Alankulamalandukele | Crown | Low jungle | 0 | 3 | 7* |

* For lease only (path reservation).

Upset price at Rs. 16 to Rs. 50 per acre. Further information regarding these lands can be obtained from the Land Settlement Officer, and their plans from the Surveyor-General.

Colonial Secretary's Office,
Colombo, January 24, 1923.

B. HORSBURGH,
Acting Colonial Secretary.

No. 6,417, S. O.—On Friday, March 9, 1923, at 12 noon, the Land Settlement Officer will put up for lease, at Kalawewa Irrigation Bungalow, the under-mentioned portions of Crown land, on the terms authorized by Government. Eight allotments of land situated in the Yoda-ela tulana of Kalagam korale north of Kalagam palata division of the Nuwarakalawiya district of the North-Central Province.

Block survey preliminary plan 851.—Wele-akkare.

| Lot. | Name of Land. | Name of Claimant. | Description. | Extent. | | |
|------|--------------------|--|--------------|---------|----|----|
| | | | | A. | R. | P. |
| 6 | Weleakkarepolwatta | Crown, encroachment by Abubakarage Lebbe Kandu, Vel-Vidane | Garden | 0 | 0 | 38 |
| 9 | Do. | Crown, encroachment by Abubakarage Lebbe, Vel-Vidane | do. | 0 | 3 | 2 |
| 13 | Do. | (1) Ahamaduge Idurus, (2) Mohideen Pitche | do. | 0 | 0 | 18 |
| 14 | Do. | Crown, encroachment by Vellayage Mohamadu and others | do. | 0 | 0 | 8 |
| 15 | Do. | Crown, encroachment by Vavalebbege Ebram Saibo and another | do. | 0 | 0 | 14 |
| 16 | Do. | Crown, encroachment by Mohamadu Gammehage Miskin Ganmanchi | do. | 0 | 0 | 10 |
| 17 | Do. | Crown, encroachment by Iluwakkanduge Outhu Lebbe | do. | 0 | 0 | 5 |
| 18 | Do. | Crown, encroachment by Kasingammannehege Meera Saibo | do. | 0 | 0 | 6 |

Upset price at Rs. 16 to Rs. 50 per acre. Further information regarding these lands can be obtained from the Land Settlement Officer, and plans of them from the Surveyor-General.

Colonial Secretary's Office,
Colombo, January 24, 1923.

B. HORSBURGH,
Acting Colonial Secretary.

No. 6,418, S. O.—On Wednesday, March 14, 1923, at 12 noon, the Land Settlement Officer, will put up for sale or settlement, at Maradankadawala Circuit Bungalow, the under-mentioned portions of Crown land, on the terms authorized by Government. Four allotments of land situated in the Ihala Kalagam tulana of Kalagam korale north of Kalagam palata division of the Nuwarakalawiya district of the North-Central Province.

Block survey preliminary plan 10.—Ipalogama.

| Lot. | Name of Land. | Name of Claimant. | Description. | Extent. | | |
|------|---------------|---|--------------|---------|----|----|
| | | | | A. | R. | P. |
| 16A | Tisbamba | Crown, applied for by Kapuruhamige Ranhami and 2 others of Manewa | Waste land | 1 | 0 | 0 |
| 16B | Do. | Crown, applied for by A. M. Punchirala, Arachchi of Ipalogama | do. | 0 | 1 | 0 |
| 31 | Bogahawatta | Crown | do. | 1 | 1 | 39 |
| 60 | Do. | Crown, applied for by Adikari Mudiyanselege Punchirala Arachchi and another | do. | 1 | 2 | 1 |

Upset price at Rs. 16 to Rs. 50 per acre. Further information regarding these lands can be obtained from the Land Settlement Officer, and plans of them from the Surveyor-General.

Colonial Secretary's Office,
Colombo, January 24, 1923.

B. HORSBURGH,
Acting Colonial Secretary.

No. 6,419, S. O.—On Friday, March 9, 1923, at 12 noon, the Land Settlement Officer will put up for lease, at Kalawewa Irrigation Bungalow, the under-mentioned portions of Crown land, on the terms authorized by Government. Four allotments of land situated in the Yoda-ela tulana of Kalagam korale north of Kalagam palata division of the Nuwarakalawiya district of the North-Central Province.

Block survey preliminary plan 872.—Ichchankulama.

| Lot. | Name of Land. | Name of Claimant. | Description. | Extent. | | |
|------|------------------------|---|-------------------|---------|----|----|
| | | | | A. | R. | P. |
| 7 | Ichchankulamewela | Crown, encroachment by Menikage Bandiya, Vel-Duraya | Paddy | 0 | 0 | 1 |
| 12 | Akkarawela and Gangoda | Crown, encroachment by V. Mathiramuttu | Paddy and coconut | 0 | 1 | 30 |
| 13 | Akkarawela | Crown, encroachment by Mohideen Pitche, ex Vel-Vidane of Kusanagama | Paddy | 0 | 0 | 24 |
| 17 | Akkarawatta | Crown, encroachment by Tettyage Bandiya | Garden | 0 | 0 | 27 |

Upset price at Rs. 16 to Rs. 50 per acre. Further information regarding these lands can be obtained from the Land Settlement Officer, and plans of them from the Surveyor-General.

Colonial Secretary's Office,
Colombo, January 24, 1923.

B. HORSBURGH,
Acting Colonial Secretary.

No. 6,420, S. O.—On Thursday, March 15, 1923, at 12 noon, the Land Settlement Officer will put up for sale or settlement, at Maradankadawala Circuit Bungalow, the under-mentioned portions of Crown land, on the terms authorized by Government. Ten allotments of land situated in the Ihala Kalagam tulana in Kalagam korale north of Kalagam palata division of the Nuwarakalawiya district of the North-Central Province.

Block survey preliminary plan 825.—Kadiyangalla.

| Lot. | Name of Land. | Name of Claimant. | Description. | Extent. | | |
|------|--------------------|---|--------------|---------|----|----|
| | | | | A. | R. | P. |
| 10A | Adakkiriyawalayaya | Crown, applied for by Udayarage Kapurula | Chena | 10 | 0 | 24 |
| 10B | Do. | Crown, applied for by Suddahami Arachchilage Punchirala of Kadiyangalla | do. | 1 | 3 | 38 |

| Lot. | Name of Land. | Name of Claimant. | Description. | Extent. | |
|------|--------------------|---|----------------|---------|-------|
| | | | | A. | R. P. |
| 10c | Adakkiriyawalayaya | Crown | Chena | 0 | 3 28 |
| 10d | Do. | Crown, applied for by Velatege Kapuruhamy | do. | 0 | 1 17 |
| 49 | Godahena | do. | do. | 1 | 2 24 |
| 52B | Do. | do. | do. | 3 | 0 8 |
| 46A | Tisbamba | Crown, applied for by Menikralage Kirihamy | Waste land | 1 | 0 6 |
| 46B | Do. | Crown, applied for by Menikralage Kapurala | do. | 1 | 0 6 |
| 46C | Do. | Ditto applied for by Sellatege Udayare of Kadiyangalla. | do. | 1 | 0 5 |
| 11 | Puranawatta | Udayarge Kapurala | Coconut garden | 0 | 0 26 |

Upset price at Rs. 16 to Rs. 50 per acre. Further information regarding these lands can be obtained from the Land Settlement Officer, and the plans of them from the Surveyor-General.

Colonial Secretary's Office,
Colombo, January 24, 1923.

B. HORSBURGH,
Acting Colonial Secretary.

No. 6,421, S. O.—On Thursday, March 15, 1923, at 12 noon, the Land Settlement Officer will put up for sale or settlement, at Maradankadawala Circuit Bungalow, the under-mentioned portions of Crown land, on the terms authorized by Government. Two allotments of land situated in Ihala Kalagam tulana in Kalagam korale north of Kalagam palata division of the Nuwarakalawiya district of the North-Central Province.

| Lot. | Name of Land. | Name of Claimant. | Description. | Extent. | |
|------|-----------------|-----------------------------------|--------------|---------|-------|
| | | | | A. | R. P. |
| 1A | Halambagahahena | Crown, applied for by K. Udaiarai | Chena | 2 | 0 5 |
| 73 | Bogahahena | Punchiralage Punchi Banda | do. | 1 | 1 21 |

Upset price at Rs. 16 to Rs. 50 per acre. Further information regarding these lands can be obtained from the Land Settlement Officer, and plans of them from the Surveyor-General.

Colonial Secretary's Office,
Colombo, January 24, 1923.

B. HORSBURGH,
Acting Colonial Secretary.

No. 6,422, S. O.—On Thursday, March 15, 1923, at 12 noon, the Land Settlement Officer will put up for sale or settlement, at Maradankadawala Circuit Bungalow, the under-mentioned portion of Crown land, on the terms authorized by Government. An allotment of land situated in the Pahala Kalagam tulana of Kalagam korale north of Kalagam palata division of the Nuwarakalawiya district of the North-Central Province.

| Lot. | Name of Land. | Name of Claimant. | Description. | Extent. | |
|------|---------------|---|--------------|---------|-------|
| | | | | A. | R. P. |
| 37 | Dambagahahena | (1) Ranasingam Mohandirange Kanda Vel-Vidane, (2) Gamage Undiyage Tikiri Naide, (3) Bajuwage Kanda Upasakaya, (4) Wijandra Vidanage Tikiri Appuwa | Chena | 1 | 2 8 |

Upset price at Rs. 16 to Rs. 50 per acre. Further information regarding these lands can be obtained from the Land Settlement Officer, and plan of it from the Surveyor-General.

Colonial Secretary's Office,
Colombo, January 24, 1923.

B. HORSBURGH,
Acting Colonial Secretary.

No. 6,423, S. O.—On Monday, March 12, 1923, at 12 noon, the Land Settlement Officer, will put up for sale or settlement, at Kekirawa Resthouse, the under-mentioned portions of Crown land, on the terms authorized by Government. Six allotments of land situated in the Karukkankulama tulana of Maminiya korale of Kalagam palata division of the Nuwarakalawiya district of the North-Central Province.

| Lot. | Name of Land. | Name of Claimant. | Description. | Extent. | |
|------|---------------------|--|--------------|---------|-------|
| | | | | A. | R. P. |
| 24 | Ihalagamagangoda | Applied for by Mr. T. B. Poholiadde, President, Village Tribunal | Garden | 1 | 3 20 |
| 43 | Galwangediyayelanda | Crown, leased by Nana Kumaravala | do. | 0 | 0 10 |
| 44 | Do. | Crown, applied for by Arnolis de Silva of Sastrawalliya | Low jungle | 0 | 1 33 |
| 11 | Wathiyagalalanda | Crown | do. | 0 | 2 33* |
| 13 | Puranawela | do. | Paddy | 1 | 0 27* |
| 14 | Do. | do. | do. | 0 | 0 28* |

* For lease only.

Upset price at Rs. 16 to Rs. 50 per acre. Further information regarding these lands can be obtained from the Land Settlement Officer, and plans of them from the Surveyor-General.

Colonial Secretary's Office,
Colombo, January 24, 1923.

B. HORSBURGH,
Acting Colonial Secretary.

No. 6,424, S. O.—On Wednesday, March 14, 1923, at 12 noon, the Land Settlement Officer will put up for sale or settlement, at Maradankadawala Circuit Bungalow, the under-mentioned portions of Crown land, on the terms authorized by Government. Eight allotments of land situated in the Pahala Kalagam tulana in Kalagam korale north of Kalagam palata division of the Nuwarakalawiya district of the North-Central Province.

| Lot. | Name of Land. | Name of Claimant. | Description. | Extent. | |
|------|--------------------|--|--------------|---------|-------|
| | | | | A. | R. P. |
| 4A | Ela-addaramukalana | Crown, applied for by E. Punchi Banda | Forest | 5 | 0 17 |
| 4B | Do. | Crown, applied for by Wanniamige Appuhami | do. | 6 | 0 0 |
| 4C | Do. | Crown, applied for by E. Dingiri Banda, Vel-Vidane | do. | 1 | 2 3 |
| 4D | Do. | Crown, applied for by Appuhamige Punchi Banda | do. | 3 | 2 13 |
| 12A | Bogahalanda | Crown | Chena | 0 | 2 2 |
| 20A | Tisbamba | do. | Waste land | 0 | 2 3 |
| 34A | Palugahalanda | do. | Chena | 7 | 2 21 |
| 40 | Wanelangamukalana | Illangasingha Punchi Banda | Forest | 2 | 3 34 |

Upset price at Rs. 16 to Rs. 50 per acre. Further information regarding these lands can be obtained from the Land Settlement Officer, and plans of them from the Surveyor-General.

Colonial Secretary's Office,
Colombo, January 24, 1923.

B. HORSBURGH,
Acting Colonial Secretary.