

Ceylon Government Gazette

Published by Authority.

No. 7,308 — FRIDAY, FEBRUARY 2, 1923.

Part III.—Lands.

Separate paging is given to each Part in order that it may be filed separately.

	PAGE		PAGE		PAGE
Land Settlement Notices :—		Land Sales by the Government Agents :—		Land Sales by the Settlement Officer :—	
Preliminary Notices..	125	North-Western Province ..	150	Northern Province ..	—
Final Orders ..	134	North-Central Province ..	152	Eastern Province ..	—
Land Sales by the Government Agents :—		Province of Uva ..	154	North-Western Province ..	155
Western Province ..	145	Province of Sabaragamuwa ..	154	North-Central Province ..	157
Central Province ..	—	Land Sales by the Settlement Officer :—		Province of Uva ..	—
Southern Province ..	145	Western Province ..	—	Province of Sabaragamuwa ..	—
Northern Province ..	—	Central Province ..	—	Land Acquisition Notices ..	159
Eastern Province ..	—	Southern Province ..	—	Land Resumption Notices ..	—

PRELIMINARY NOTICES.

Colombo Notice No. 8,276.

Notice under "The Waste Lands Ordinances of 1897, 1899, 1900, and 1903."

TAKE notice that unless within three months from February 2, 1923, the persons, if any, who claim any interest in the lands hereinafter mentioned or in any one or more of such lands or to some interest therein make claim in person or in writing to the said lands or any of them or to some interest therein to W. T. Stace, Esq., Special Officer appointed under section 28 of "The Waste Lands Ordinances of 1897, 1899, 1900, and 1903," at his office at Colombo:

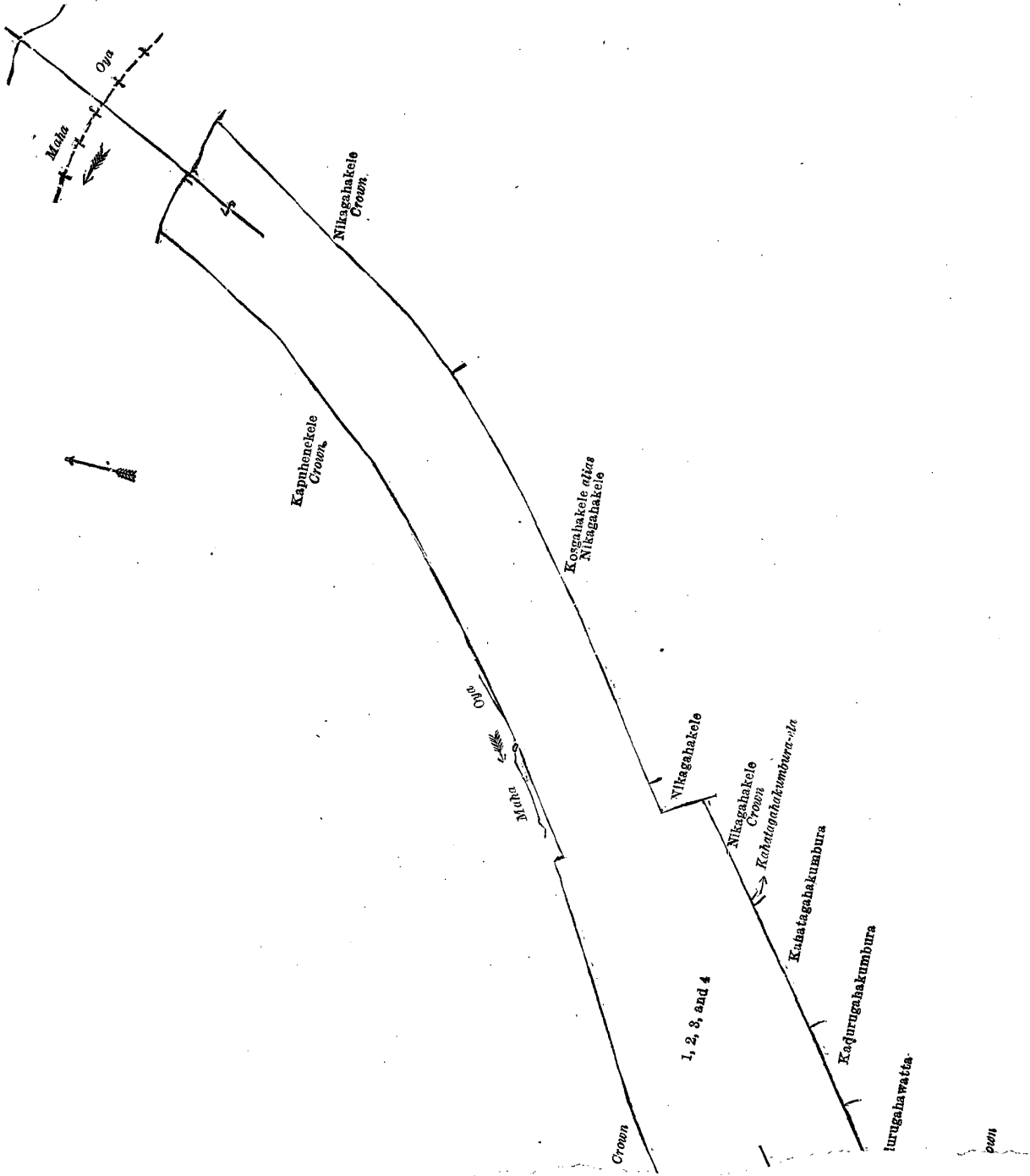
Such Special Officer, in pursuance of the powers vested in him by the said Ordinances, will declare by writing under his hand that the said lands, or such of them as to which no claim has been made, are the property of the Crown.

W. T. STACE,
Special Officer.

right of way over the said lands or any of them is a claim to an interest in the land or lands.

of the Hapitigam korale of the

the Kahatagahakumbura-ela, Kahatagahakumbura claimed by Wijelatrallage Appusingho, Kadurugahakumbura claimed by K. Anadahami and others, Kadurugahawatta claimed by K. Geevathami, Ballagalawatta claimed by K. Appuhami, Ballagalakandekele claimed by the Crown; on the west by the village limit of Talagama, Kapuhenekele claimed by the Crown.



Colombo Notice No. 8,277.

Notice under "The Waste Lands Ordinances of 1897, 1899, 1900, and 1903."

TAKE notice that unless within three months from February 2, 1923, the persons, if any, who claim any interest in the lands hereinafter mentioned or in any one or more of such lands or to some interest therein make claim in person or in writing to the said lands or any of them or to some interest therein to W. T. Stace, Esq., Special Officer appointed under section 28 of "The Waste Lands Ordinances of 1897, 1899, 1900, and 1903," at his office at Colombo. :

Such Special Officer, in pursuance of the powers vested in him by the said Ordinances, will declare by writing under his hand that the said lands, or such of them as to which no claim has been made, are the property of the Crown.

W. T. STACE,
Special Officer.

NOTE.—A claim to a right of way over the said lands or any of them is a claim to an interest in the land or lands.

Description of the Lands referred to.

The following lots situated in the village of Wilwatta, in the Yatigaha pattuwa of the Hapitigam korale of the Negombo District, in the Western Province, as described in the annexed diagram :—

Preliminary plan 16,165.

Lot.	Name of Land.	Extent, A. R. P.	Lot.	Name of Land.	Extent, A. R. P.
1	Talgahakumburepillewa	5 0 37.37	8	Gatekeeper's shed (tiled building)	0 0 1.75
2	Talgahakumbura	0 0 0.81	9	Road	0 1 39.75
3	Do.	0 0 0.15	10	House (cadjan building)	0 0 0.50
4	Do.	0 0 0.65	31	Ambalama (part)	0 0 0.08
5	Talgahakumburepillewa	0 0 1.50			
7	Do.	0 0 8.87			5 3 11.43

and bounded as follows : on the north by Talgahakumbura claimed by S. W. Don Bastian Perera, Vidane Arachchi, Tunhaukurunduwatta *alias* Beligahawatta claimed by Wannu Arachchige Jokinuappu and others, Potuwilakumbura (encroachment by S. W. Don Bastian Perera, Vidane Arachchi) claimed by the Ceylon Government Railway, Amunekumbura (encroachment by D. J. Amaratunga) claimed by the Ceylon Government Railway, field (encroachment by D. J. Amaratunga) claimed by the Ceylon Government Railway, Amunekumbura claimed by D. J. Amaratunga, Kekunakumburewatta claimed by S. W. Don Peter Appuhamy, Talgahapillewa belonging to the Crown, the village limit of Mirigama ; on the east by Kahatagahawatta (encroachment by Galahitiyeralalage Juwanis Appu and another) claimed by the Ceylon Government Railway, Kahatagahawatta (encroachment by Hapuachchige Subaseris Appu and others) claimed by the Ceylon Government Railway, Kahatagahawatta (encroachment by Galahitiyeralalage Harmanis Appu) claimed by the Ceylon Government Railway, Kahatagahawatta (encroachment by Kakulawalaralalage Babo Sinno) claimed by the Ceylon Government Railway, Kahatagahawatta (encroachment by Galahitiyeralalage Juwanis Appu) claimed by the Ceylon Government Railway, Kongahawatta (encroachment by Surasin Wijeratna Ukku Banda Appuhamy and others) claimed by the Ceylon Government Railway, Kongahawatta (encroachment by Surasin Wijeratna Kiri Menikhamy) claimed by the Ceylon Government Railway, Kongahawatta (encroachment by Surasin Wijeratna Peter Appuhamy) claimed by the Ceylon Government Railway, house, cadjan building (not in existence), encroachment by S. W. Don Peter Appuhamy, claimed by the Ceylon Government Railway, Kongahawatta (encroachment by Surasin Wijeratna Peter Appuhamy) claimed by the Ceylon Government Railway ; on the south by Kongahawatta (encroachment by Surasinha Wijeratna Don John Perera) claimed by the Ceylon Government Railway, a road, Kongahawatta (encroachment by Surasinha Wijeratna Don Bastian Perera) claimed by the Ceylon Government Railway, Kongahawatta claimed by S. W. Don Bastian Perera, Vidane Arachchi, the road from Pasyala, Habahenekele, Crown cemetery, Moragaha *alias* Gorakagahawatta claimed by H. Don Christian Appuhamy and others, the village limit of Tawalampitiya ; on the west by Habahenekumbura claimed by S. W. Don Bastian Perera, Vidane Arachchi, Habahena *alias* Talgahakumburepillewa claimed by the Crown and S. D. I. Perera, Talgahakumbura claimed by S. W. Don Bastian Perera, Vidane Arachchi, Talgahakumbura (encroachment by Surasin Wijeratna Don John Perera) claimed by the Ceylon Government Railway.

[For Diagram see page 128.]

Kandy Notice No. 8,278.

Notice under "The Waste Lands Ordinances of 1897, 1899, 1900, and 1903."

TAKE notice that unless within three months from February 2, 1923, the persons, if any, who claim any interest in the land hereinafter mentioned or in any one or more of such lands, appear before the Assistant Government Agent of the Kandy District of the Central Province, at the Kandy Kachcheri, and make claim in person or in writing to the said lands or any of them or to some interest therein :

Such Assistant Government Agent, in pursuance of the powers in him vested by the said Ordinances, will declare by writing under his hand that the said lands, or such of them as to which no claim has been made, are the property of the Crown.

W. L. MURPHY,
Assistant Government Agent.

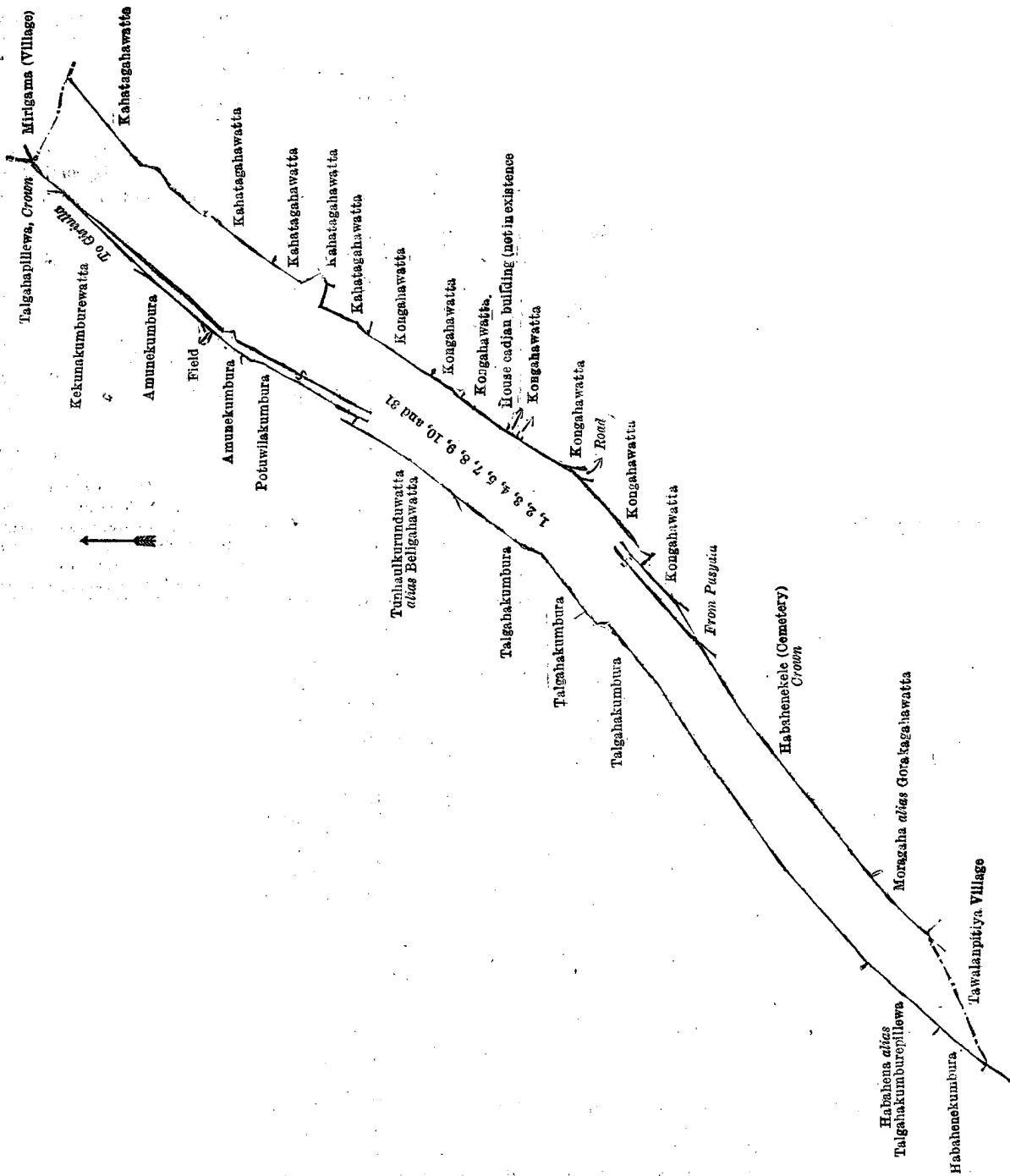
NOTE.—A claim to a right of way over the said lands or any of them is a claim to an interest in the land or lands.

Description of the Lands referred to.

The following lots situated in the village Ulapane, in Ganga Ihala korale of Udapalata division of the Kandy District of the Central Province, as described in the annexed diagram :—

Preliminary plan 6,895.

Lot.	Name of Land.	Extent, A. R. P.
2	Wellaudahena <i>alias</i> Amunkele	14 0 3
5	Do. (railway reservation)	0 3 6
6	Do. <i>alias</i> Amunkele	1 1 31
11	Do.	2 2 32
		18 3 32



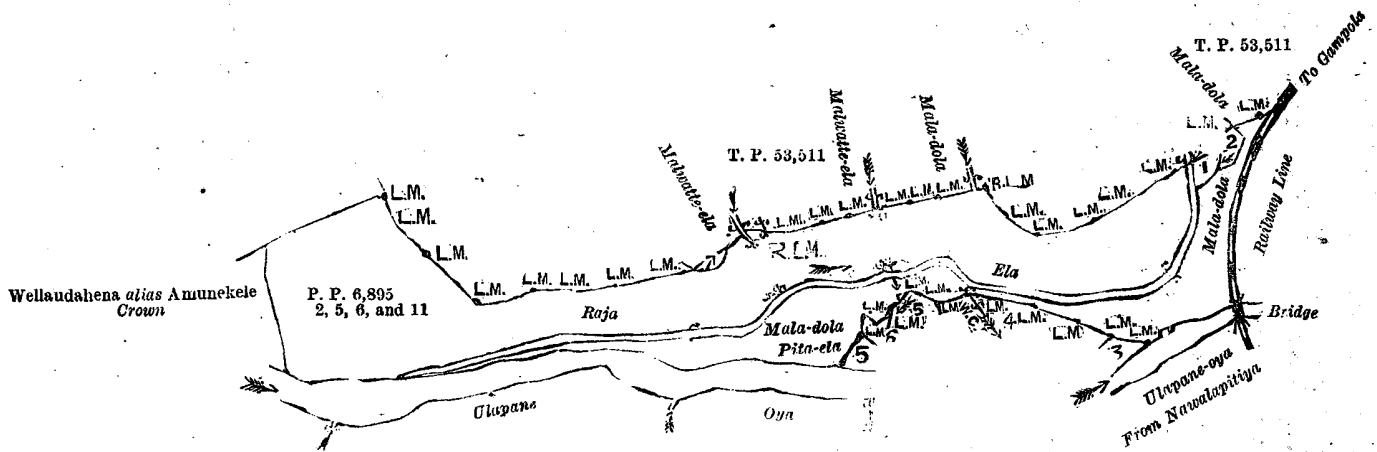
Surveyor-General's Office,
Colombo, November 21, 1922.

Scale of 4 Chains to an Inch.

Colombo S. O. 19—1923.

C. H. VINCE,
for Surveyor-General.

and bounded as follows : on the north by Wellaudahena *alias* Amunekele claimed by the Crown, T. P. 53,511, Wellaudahena *alias* Amunekele claimed by the Crown (lot 1 in P. P. 6,895), Maha-ambewatta claimed by the Crown (lot 3 in P. P. 6,895), Maha-ambewatta claimed by the Crown (lot 4 in P. P. 6,895) ; on the east by railway line from Nāwalapitiya to Gampola ; on the south by Ulapane-oya, Dhaulattawalakumbura claimed by the Crown (lot 8 in P. P. 6,895), Wellaudahena *alias* Amunekele claimed by the Crown (lot 7 in P. P. 6,895), Pita-ela, Dhaulattawalakumbura claimed by the Crown (lot 9 in P. P. 6,895), and Wellaudahena *alias* Amunekele claimed by the Crown (lot 10 in P. P. 6,895) ; and on the west by Wellaudahena *alias* Amunekele claimed by the Crown.



- 1 Mahaambewatta Crown (P. P. 6,895)
- 2 Mahaambewatta Crown (P. P. 6,895)
- 3 Dhaulattawalakumbura Crown (P. P. 6,895)
- 4 Wellaudahena alias Amunekela Crown (P. P. 6,895)
- 5 Dhaulattawalakumbura Crown (P. P. 6,895)
- 6 Wellaudahena alias Amunekela Crown (P. P. 6,895)
- 7 Wellaudahena alias Amunekela Crown (P. P. 6,895)

Surveyor-General's Office,
Colombo, May 24, 1922.

Scale of 8 Chains to an Inch.

C. R. LUNDIE,
for Surveyor-General.

Kurunegala Notice No. 8,279.

Notice under "The Waste Lands Ordinances of 1897, 1899, 1900, and 1903."

TAKE notice that unless within three months from February 2, 1923, the persons, if any, who claim any interest in the lands hereinafter mentioned or in any one or more of such lands or to some interest therein make claim in person or in writing to the said lands or to any of them or to some interest therein to M. M. Wedderburn, Esq., Special Officer appointed under section 28 of "The Waste Lands Ordinances of 1897, 1899, 1900, and 1903," at his office at Colombo :

Such Special Officer, in pursuance of the powers vested in him by the said Ordinances, will declare by writing under his hand that the said lands, or such of them as to which no claim has been made, are the property of the Crown.

M. M. WEDDERBURN,
Special Officer.

NOTE.—A claim to a right of way over the said lands or any of them is a claim to an interest in the land or lands.

Description of the Lands referred to.

The following lots situated in the village of Nelliya, in the Ihala Otota korale of the Hiriyala hatpattu of the Kurunegala District, in the North-Western Province, as described in the annexed diagram :—

Block survey preliminary plan 1,797.

Lot.	Name of Land.	Extent, A. R. P.	Lot.	Name of Land.	Extent, A. R. P.
1	Morotta-oya (part)	10 3 14	15	Kapukotuwwewa (tank and bund)	2 0 24
2	Poragodayamukalana	93 1 16	16	Wewagawahena (reservation for tank bund)	0 2 20
2½	Do.	71 2 4	17	Kongahamulahena	3 3 31
3	Maladola	0 0 31	18	Footpath (path and reservation)	1 2 32
4	Poragodayamukalana	1 0 21	19	Bambaragalamukalana, Marakka-yagodellemukalana, Katupotagalamukalana, and Warahinna	158 0 16
5	Gansabhawa road (road and reservation)	2 0 18	20	Keppitiya-ela	0 1 26
6	Poragodayamukalana	8 1 7	21	Tanikotuhenyaya	31 0 33
7	Maladola	0 0 25	21c	Tanikotuhena (reservation for foot access)	0 1 14
8	Komarikagalahena	1 1 6	21d	Galwetiya-wehenyaya	28 3 38
9	Komarikagalayayehena	37 1 8	21e	Keppitiyegalwagawahena	4 3 5
10	Maladola (part)	0 0 6	22	Wewagawahena (reservation for tank bund)	0 0 12
11	Elhenpitiye-ela	0 1 13	23	Galbodaya-wewa (tank and bund)	2 2 29
12	Panikkiyagalalahena, Elhenpitiyehenyaya	16 1 0	24	Wewagawahena (reservation for tank bund)	0 0 18
13	Panikkiyagalamukalana and Aliya-wetichapitiyemukalana	28 3 31			
14	Ambagahamulahena, Keppitiyehenyaya, and Wewagawayaya	73 2 22			

Lot.	Name of Land.	Extent, A.	R.	P.	Lot.	Name of Land.	Extent, A.	R.	P.
26	Wewaihatthegala ..	0	2	14		hena, Helambagahena, Meegaha-			
27	Mahawewa (tank and bund)	24	0	20		kumburehenyaya, Makulugaha-			
28	Wewagawahena (reservation for tank bund)	0	3	9		mulahenyaya, Pitakotuwehena,			
29	Panikkiyagalagawagala	0	3	36		Nikaweratiyehenyaya, and Siyam-	221	2	30
30	Mahawewa-ela	6	2	35	102	Malnaidege-ela	0	2	0
31	Elhenpitiyeyaya	1	3	4	103	Kololagalamukalana, Ranawaraya,			
32	Elhenpitiyegala	1	2	24		Nagolle mukalana, Elagawaya-			
33	Do.	0	2	25		mukalana, Olugal dewaliyamuka-			
34	Do.	0	2	33		lana, Viharahinnemukalana	474	2	17
35	Elhenpitiyeyaya, Kekiriya, Makul-				103½	Olugal dewaliyamukalana	7	3	25
	gahamulahena, Narangahamula-				103¼	Ranawaraya mukalana	174	2	5
	henyaya, Watuyaya, Totillagolle-				103½	Viharahinnemukalana	3	1	2
	hena, Delatuduwehena	165	1	23	103½	Kuda-arambemukalana	2	2	17
36	Poragodayamukalana	4	0	15	104	Siyambalawattemukalana	1	3	0
37	Watuyaye-ela	0	0	27	105	Kiriwanapatale-ela	0	1	5
38	Maladola	0	0	16	106	Maladola	0	0	8
39	Gansabhawa road (road and reserva-	9	0	22	107	Peragahamulayaya	2	2	14
	tion)				108	Peragahamula-ela	0	2	1
40	Kimbulwana-oya (part)	18	1	3	109	Kahatagahamulayaya and Peragaha-			
41	Delatuduwegala	1	3	38		mulayaya	48	2	16
42	Delatuduwe mukalana	0	3	4	110	Kahatagahamulagala	1	3	31
43	Siyambalawattemukalana	1	0	39	111	Nagolle-ela	2	3	27
44	Delatuduwehena, Pahalawelgalewela,				112	Ranawaraya mukalana	3	0	26
	and Totillagollehena	8	1	15	113	Kongahamulakamata (threhing-floor)	0	0	11
45	Pahalawelgalemukalana	0	2	5	115	Do. (do.)	0	0	11
46	Walagawahena	0	3	28	117	Nelliya welekamata (do.)	0	0	13
48	Nugagahamulakamata (threshing-floor)	0	0	22	118	Silatjugewewapaulahena (reservation for path)	1	0	15
49	Makulugahamulahena and Ihala welgala	3	1	33	119	Do. (reservation for tank bund)	0	3	24
50	Meegahakumburehena and Makulugahamulahena	8	3	15	120	Silatjugewewa (tank and bund)	3	2	18
51	Meegahakumburegala	3	0	6	121	Galapita vihare	1	1	2
52	Elagawagala	0	1	28	122	Pathahagawahena	0	2	10
53	Do.	2	1	2	123	Do.	1	3	4
54	Pahalakumburehena	0	0	28	123½	Do.	0	3	31
56	Elagawahena	0	2	24	124	Pathaha (tank)	1	1	12
57	Kapuwagewelehena	0	2	3	125	Pathaheyaya and Pathaheyayehena	1	3	24
58	Do.	0	1	0	126	Galkamata (threshing-floor)	0	0	11
59	Kapuwagewelegala	0	1	30	127	Iswetiya (tank)	1	1	2
60	Kapuwagewelegalahena	0	1	0	128	Iswetiye hena (reservation for tank bund)	0	0	8
61	Kapuwagewelegala	0	1	34		Do. (tank spill)	0	0	20
62	Galwanehena	0	2	30	130	Helambagahamulahena	2	2	30
63	Panikkiyagalagahena	0	3	8	131	Do.	0	2	29
64	Irrigation channel	0	1	0	132	Do. (reservation for tank bund)	0	0	21
65	Panikkiyagalagawahena	2	0	25	134	Meegahamulahena	0	1	12
66	Pathahinnemukalana (reservation for tank bund)	0	0	14	135	Meegahamula-owita	0	2	22
67	Nagahamulagala	0	0	28	136	Halmillagahamulagala	0	1	21
68A	Meegahamulahena (reservation for foot access)	0	0	8	137	Meegahamulahena	0	1	9
69	Nugagahamulagala	0	1	30	151	Lewwekumbura Ismatta (reservation for tank bund)	0	0	10
73	Panikkiyawattehena	2	3	30		Do. (do.)	0	0	39
74	Panikkiyawattehena (reservation for tank bund)	0	1	13	152	Lewwewewa (tank and bund)	2	1	24
75	Kandabodawewa (tank and bund)	2	1	26	157	Lewwekumbura	0	1	6
76	Minipitiyagawahena	0	0	22	177	Kuda-arambewewa (tank and bund)	1	0	21
77	Pahalagama makerakoppuwa (cemetery)	0	1	5	178	Kuda-arambegala	0	3	32
78	Unapanduralangapillewa (reservation for tank bund)	0	0	3	179	Galkaruhena and Pathahayayehena	8	1	14
79	Kandabodahenyaya, Kandabodapaluwatteyaya, Kandabodakumbureyaya, Kahatagahamulahenyaya, Medalandeyaya, Meegongalahena, Kandabodapahalakumburepillewa	71	1	0	179½	Do.	1	3	1
86	Palalagewewa (tank and bund)	0	2	37	180	Galkaruhenegala	0	2	27
87	Palalagehena (reservation for tank and bund)	0	0	33	182	Medawewa (tank and bund)	2	1	11
88½	Siyambalagahamulahena (reservation for tank and bund)	0	0	7	183	Medawewapaulahena (reservation for tank bund)	0	2	36
89	Nikagahamula-ela	0	0	33	184	Poragodagewewapaulahena (reservation for tank bund)	2	1	3
91	Galkamatayawahena	3	0	2	185	Poragodagewewagawahena	2	2	18
92	Pathahinnemukalana	3	0	6	186	Poragodagewewa (tank and bund)	6	2	16
93	Do. and Pathahayayehena	13	0	23	187	Poragodagewewe-ela	0	0	23
94	Galwanegala	1	0	25	188	Poragodagewewagawagala	1	0	20
95	Purana pitiyegala (threshing-floor)	0	0	7	189	Poragodagewewagawahena alias Pinwewagawahena (reservation for tank bund)	0	0	21
97	Kapuwagewelehena	0	1	19	190	Bogahamulagala	0	1	35
99	Kapuwagewelehenapillewa	1	1	36	191	Pinwewa (tank and bund)	2	0	2
100	Do.	0	0	33	192	Kiulpitiya (cemetery)	0	1	2
101	Bogahamulahenyaya, Medawewapaulagala, Medawewapaulahenyaya, Imbulgaspitiyehenyaya, Galwane-				193	Galkaruhena (reservation for path)	0	0	34
					194	Kuda-arambehena	1	1	17
					196	Kuda-arambehena and Helambagahamulahena	1	1	10
					202	Wewkoratuwagawahena	0	1	10
					203	Do. (reservation for tank bund)	0	0	17
					204	Wewkotuwa (tank and bund)	0	2	36
					206	Meekotegawagala	1	0	0

Lot.	Name of Land.	Name of Applicant.	Description.	Extent.		Upset price per acre, Rs.
				A. R. P.		
27	Elukpitiyakanda-addaradeniya	V. Coomaraswamy, Esq., Police Magistrate, Panadure	Deniya	1	1 37	—*
28	Elukpitiyakanda-addarakele	do.	Low jungle (not for sale)	0	0 35	—†
29	Lenagalkanda-addarakele	do.	do.	0	1 20	—†
30	Do.	do.	do.	0	1 15	—†
31	Lenagalkanda-addarakumbura	do.	Paddy field	0	0 19	—†
Claimant—Mahadurage Amadoris.						
32	Elukpitiyakanda-addarawatta	V. Coomaraswamy, Esq., Police Magistrate, Panadure	Native garden Plantation	0	2 35	75 23·30
Claimant—Suduhakuru Sinna.						
33	Elukpitiyakanda-addarawatta	V. Coomaraswamy, Esq., Police Magistrate, Panadure	Native garden Plantation	0	3 14	75 34·35
Claimant—Mahadurage Amadoris.						
34	Elukpitiyakanda-addarawatta	V. Coomaraswamy, Esq., Police Magistrate, Panadure	Native garden Plantation	0	1 37	75 65
35	Do.	do.	Native garden Plantation	0	2 17	75 13·25
Claimants—(1) Arnolis, (2) Saya, (3) Sitcha, (4) Mancho.						
36	Nagasgodellawatta	V. Coomaraswamy, Esq., Police Magistrate, Panadure	Native garden	0	2 24	75
Claimant—H. H. Pinnorisa.						
37	Annasigala-addarawatta	V. Coomaraswamy, Esq., Police Magistrate, Panadure	Native garden Plantation	0	0 15	75 14
Claimants—(1) H. H. Kitchoriya, (2) H. H. Leido.						
38	Annasigala-addarawatta	V. Coomaraswamy, Esq., Police Magistrate, Panadure	Native garden	2	1 30	75
Claimant—H. H. Pinnorisa.						
39	Annasigala-addarawatta	V. Coomaraswamy, Esq., Police Magistrate, Panadure	Native garden	0	3 12	75
40	Do.	do.	Ditto (not for sale)	—	—	—†

* These lands will not be sold.

† Reservation.

‡ Land unclaimed by Crown.

Further information regarding these lands can be obtained from the Government Agent, Southern Province, and their plans from the Surveyor-General.

Colonial Secretary's Office,
Colombo, January 31, 1923.

B. HORSBURGH,
Acting Colonial Secretary.

THE Government Agent of the Southern Province, is prepared to receive on or before Saturday, March 10, 1923, at the Galle Kachcheri, written applications for the lease, subject to the provision that rent shall be revised at every interval of 30 years, counting from the date of the commencement of the lease, from April 20, 1923, the under-mentioned portions of Crown land, to be planted with coconuts, rubber, tea, or cinnamon. No such applications will be entertained unless the applicant gives his full name and address, and until he makes with the Government Agent, Southern Province, a deposit of survey fees as noted against each lot. Such deposit will not be returned until the lease of the land has been sold, or until it has been decided by the Government Agent, Southern Province, that it will not be sold. On Tuesday, March 20, 1923, at 1 P.M., at the Galle Kachcheri, the sale of the lease will be put up to auction, in accordance with the regulations of the Government regarding the lease of Crown lands. The highest bidder for the premium shall be the purchaser of the lease, but the bidding shall be confined to the original applicant and those other applicants whose applications shall have been made in the manner above specified.

The conditions of lease are obtainable from the Government Agent, Southern Province, and their plans from the Surveyor-General.

Three allotments of Crown land situated in Wellaboda pattu of the Galle District of the Southern Province.

Preliminary plan 11,696. Village—Polgahawila.

Lot.	Name of Land.	Name of Applicant.	Description.	Extent.	Survey fees per acre.	Annual rent per acre		
						Upset premium per acre.	Each of the first 6 years.	Each of the remaining 24 years.
				A. R. P.	Rs. c.	Rs. c.	Rs. c.	Rs. c.
1	Jambugahahena	C. W. W. Kannangara, Proctor, Galle	Jungle	8 0 39	3 0	3 60	1 20	3 60
2	Do.	do.	Native garden	1 0 27	3 0	3 60	1 20	3 60
3	Jambugahahenakara-turekumbura	do.	Paddy field	0 1 18	3 0	3 60	1 20	3 60
4	Jambugahahena	do.	Low jungle	0 0 18	(This lot will not be leased)*			
5	Do.	do.	Jungle	—	(do.†)			

* Reservation.

† Land unclaimed by Crown.

The timber on lot No. 1 has been valued at Rs. 5 per acre, which will have to be paid in full on the date of lease sale.

Colonial Secretary's Office,
Colombo, January 31, 1923.

B. HORSBURGH,
Acting Colonial Secretary.

THE Government Agent of the Southern Province, is prepared to receive on or before Wednesday, February 28, 1923, at the Galle Kachcheri, written applications for the lease, subject to the provision that rent shall be revised at every interval of 30 years, counting from the date of the commencement of the lease, from May 12, 1923, the under-mentioned portions of Crown land, to be planted with tea, rubber, coconut, or cinnamon. No such applications will be entertained unless the applicant gives his full name and address, and until he makes with the Government Agent, Southern Province, a deposit of survey fees as noted against each lot. Such deposit will not be returned until the lease of the land has been sold, or until it has been decided by the Government Agent, Southern Province, that it will be sold. On Thursday, April 12, 1923, at 1 p.m., at the Galle Kachcheri, the sale of the lease will be put up to auction, in accordance with the regulations of the Government regarding the lease of Crown lands. The highest bidder for the premium shall be the purchaser of the lease, but the bidding shall be confined to the original applicant and those other applicants whose applications shall have been made in the manner above specified.

The conditions of lease are obtainable from the Government Agent, Southern Province, and their plans from the Surveyor-General.

Seven allotments of Crown land situated in Bentota-Walallawiti korale of the Galle District of the Southern Province.

Lot.	Name of Land	Name of Applicant.	Description.	Extent.	Survey fees per acre.	Upset premium per acre.	Annual rent per acre for the first 30 years.	
							Each of the first 6 years.	Each of the remaining 24 years.
				A. R. P.	Rs. c.	Rs. c.	Rs. c.	Rs. c.
1	Bogahahenedeniya	A. M. Kulasegaram Pulle of Deniya	Eden estate, Niyagama	1 0 25	3 0	3 60	1 20	3 60
2	Do.	do.	do.	13 2 33	3 0	3 60	1 20	3 60
Villages—Porawagama.								
3	Bogahahenedeniya	A. M. Kulasegaram Pulle of Deniya	Eden estate, Niyagama	22 2 25	3 0	3 60	1 20	3 60
5	Olagodapollewa	do.	do.	0 1 6	3 0	4 32	1 44	4 32
6	Bogahahenedeniya	do.	do.	1 1 0	3 0	4 32	1 44	4 32
8	Bogahahenedeniya	do.	Jungle	1 1 7	3 0	4 32	1 44	4 32
Village—Porawagama and Wattehana.								
9	Bogahahenedeniya	do.	Deniya	36 0 30	3 0	3 60	1 20	3 60

Timber on lots 5 and 8 has been valued at Rs. 9 per acre, which will have to be paid in full on the date of lease sale.

Colonial Secretary's Office,
Colombo, January 31, 1923.

B. HORSBURGH,
Acting Colonial Secretary.

LAND SALES IN THE NORTH-WESTERN PROVINCE.

No. 2,205, N.W. P.—The Assistant Government Agent, Puttalam District, North-Western Province, will on Monday, March 19, 1923, at 10.30 a.m., at his office in Chilaw Kachcheri, put up to auction, for sale or settlement, or will otherwise dispose of, the under-mentioned portions of Crown land, in accordance with the regulations of Government regarding land sales. Sixty-three allotments of land situated in the Pitigal korale northern division of the Chilaw District of the North-Western Province.

Lot.	Name of Land.	Name of Applicant.	Description.	Extent.	Upset price per acre, Rs.
Preliminary plan 4,930. Village—Demalapitiya. Claimant—Crown.					
1	Ruthmalawatta	Horatala, Police Duraya, and Tikka Veda	Encroachment, coconut garden	2 1 26	250
3	Cart track	—	Road	0 1 7	—*
4	Kohombagahawatta	Horatala, Police Duraya, and Tikka Veda	Encroachment, coconut garden	0 0 20	200
5	Kahatagahawatta	do.	do.	0 0 29	250
Preliminary plan 4,997. Village—Ambakandawila. Claimant—Crown.					
2	Tanipolgahawella <i>alias</i> Muduwella	—	Open sandy land	4 1 4	75
3	Do.	Rev. Father J. M. Massen, O.M.I.	do.	2 3 18	75
Preliminary plan 4,828. Village—Within Local Board limits of Chilaw. Claimant—Crown.					
2	Kanakukulam <i>alias</i> Radapitiya	—	Marshy pond	0 2 34.8	350
Preliminary plan 4,453. Village—Wirapandiya. Claimant—Crown.					
2556	Wirapandiya-nekele	—	Chena	70 2 4	60†
Preliminary plan 5,008. Village—Karukkuliya. Claimant—Crown.					
2	Kotuwelekele	C. G. H. Herathami	Scrub jungle	0 3 29	40†
5	Pusmorakele <i>alias</i> Mahawelapahalakele <i>alias</i> Karukkuliya-kele	W. Peduru Fernando	do.	1 0 10	50†
Preliminary plan 4,691. Village—Bandarahena. Claimant—Crown.					
1	Bandarahenekele	J. M. Hetuhami	Jungle	1 1 25	135'
2	Do.	—	Reservation for road	0 0 4	—*
Preliminary plan 5,021. Village—Bandarahena. Claimant—J. M. Ungurala.					
12	Bandarahenawatta	—	Encroachment, coconut garden	0 1 19	600
Claimant—J. M. Punchirala.					
17	Kadurugahawatta	—	Encroachment, coconut garden	0 0 30	200

Claimant—N. N. Muttappa Chetty.

Lot.	Name of Land.	Name of Applicant.	Description.	Extent.		Upset price per acre, Rs.	
				A. R. P.			
37	Bandarahenawatta	—	Encroachment, coconut garden	0	2	0	800
	Advance extract of block survey preliminary plan 79. Village—Eliwetiya. Claimant—Crown.						
50	Eliwetiya kele	W. W. Elaris Fernando	Forest	7	0	30	200†
	and another						
	Preliminary plan 4,653. Village—Nalladarankattuwa. Claimant—Notary Jayasekera.						
2	Andulupathayewatta	—	Encroachment, coconut garden	0	0	16	140
4	Do.	—	do.	0	0	26	140
7	Do.	—	do.	0	1	1	140
	Claimant—Crown.						
8	Ilakkattuwakele	—	Reservation for right of way	0	0	37	—*
9	Do.	—	Reservation for road	0	3	12	—*
	Claimant—Heirs of Q. S. Perera.						
12	Ebbawalawatta	—	Encroachment, coconut garden	2	2	19	150
	Claimant—Crown.						
13	Ilakkattuwakele	—	Reservation for ebba	0	3	24	—*
	Preliminary plan 4,659. Village—Anaivilundawa. Claimant—Crown.						
1	Anaivilundawakele	G. Kandappu	High jungle	2	0	7	50
	Preliminary plan 4,645. Village—Anaivilundawa. Claimant—Crown.						
1	Danpathahakele	C. Hitihami and Bandappu-hami	Old chena	3	3	29	50
2	Do.	C. D. Mudalihami Vedarala	do.	2	1	33	50
	Preliminary plan 4,646. Village—Anaivilundawa. Claimant—Crown.						
1	Egodagamadungala	C. A. Menikrala	Chena and scrub	1	2	7	75
2	Do.	—	Reservation for tank bund	0	0	11	—*
3	Do.	—	Reservation for tank	0	2	28	—*
	Preliminary plan 4,663. Village—Maiyawa. Claimant—Crown.						
1	Hungampolakele	A. Gustina Fernando	Low jungle	0	3	14	62.50
2	Do.	—	Reservation for road	0	0	11	—*
3	Do.	S. N. Appuhami	Low jungle	1	3	16	62.50
4	Do.	—	Reservation for cart track	0	0	32	—*
6	Do.	C. N. Appuhami and Hendrick Sinno	Low jungle	3	0	12	62.50
7	Do.	—	Reservation for a road	0	1	10	—*
	Preliminary plan 4,679. Village—Erunwala. Claimant—Crown.						
1	Erunwalakele	S. M. Appurala and others	Jungle	18	0	0	100
2	Do.	do.	do.	10	3	37	100
	Preliminary plan 4,690. Village—Adippola. Claimant—Crown.						
1	Pallekele	S. H. M. Ran Menika	Forest	3	3	20	70†
	Preliminary plan 5,164. Village—Pahala Walahena. Claimant—S. A. Appu Naide.						
4	Talgahawatta	—	Encroachment, coconut garden	0	0	20	808
	Claimant—S. A. Juanis Naide.						
5	Talgahawatta	—	Encroachment, coconut garden	0	0	19	501.05
	Claimant—T. Don Anthony Appuhami.						
6	Talgahawatta	—	Encroachment, coconut garden	0	0	24	940
	Preliminary plan 4,158. Village—Bingiriya. Claimant—Crown.						
1406	Kahatagahahenyaya	B. P. Appurala	Scrub	2	2	19	155
1407	Do.	R. R. Juanappu	do.	2	1	35	155
1408	Do.	R. R. Eliasappu	do.	4	0	3	155
v 58	Kumbukwewa	—	Tank	1	1	12	—*
1409	Kahatagahahenyaya	—	Reservation for road	0	0	17	—*
1410	Do.	—	do.	1	2	19	—*
1411	Do.	—	do.	0	0	35	—*
1412	Do.	R. Appusinna	Reservation for public purposes	4	0	28	—*
1413	Do.	R. Jayaturala Appuhami	Scrub	3	0	22	155
1414	Do.	R. Peris Appuhami	do.	4	1	35	155
1423	Do.	R. Ausadahami	do.	3	2	30	155
1424	Do.	R. R. Mudalihami	do.	3	2	24	155
1425	Do.	R. R. Ratileenu	Reservation for public purposes	3	2	26	—*
1426	Do.	—	Reservation for road	0	0	20	—*
1427	Do.	—	do.	1	0	35	—*
1428	Do.	—	do.	0	0	26	—*
1429	Do.	R. Peris Appu	Scrub	5	3	10	155
1430	Do.	R. Ranhami	do.	5	2	37	155
1434	Do.	—	Reservation for road	1	0	36	—*
1438	Do.	R. Yahapathami	Scrub	3	0	19	155
1439	Do.	R. R. Appuhami	do.	3	2	39	155
1440	Do.	—	Reservation for road	0	0	25	—*

* Not for sale.

† This lot is situated bordering Sippikalana-Vilattawa road on the south-west, Deduru-oya on the north and east, and Wirapandiyana-eba on the south.

‡ For non-payment of the balance purchase amount of the last sale.

Further information regarding these lands can be obtained from the Assistant Government Agent of Puttalam, and plans of them from the Surveyor-General.

No. 2,206, N.W. P.—The Assistant Government Agent, Puttalam District, North-Western Province, will, on Tuesday, March 20, 1923, at 10.30 A.M., at Marawila Resthouse, put up to auction, for sale or settlement, or will otherwise dispose of, the under-mentioned portions of Crown land, in accordance with the regulations of Government regarding land sales. Nineteen allotments of land situated in the Pitigal korale southern division of the Chilaw District of the North-Western Province.

Lot.	Name of Land.	Name of Applicant.	Name of Claimant.	Description.	Extent.			Upset price per acre, Rs.
					A.	R.	P.	
1	Talgahawatta	—	M. Gabriel Obris	Encroachment, coconut garden	0	0	19	552.63
2	Do.	—	W. S. Gabriel Fernando	do.	0	1	27	514.93
3	Wellawankaraitotam	—	M. Gabriel Obris	do.	0	1	13	544.53
	Do.	—	do.	do.	0	3	11	672.52
Preliminary plan 5,094. Village—Dummaladeniya West.								
1	Punnamaraththaditotam	—	W. S. Manuel Fernando	Encroachment, coconut garden	0	0	23	352.17
2	Arasamaraththaditotam	—	W. S. Romanis Coonghe	do.	0	0	26	1,130.77
Preliminary plan 5,100. Village—Pahala Katuneriya.								
1	Talgahawatta	—	W. S. Davidu Fernando	Encroachment, coconut garden	0	0	33	649.09
2	Do.	—	M. Cyprian and Isabella Fernando	do.	0	1	2	1,042.86
3	Kahatagahawatta	—	M. Anthony Fernando	do.	0	0	17	798.82
4	Talgahawatta	—	T. Mariano Fernando	do.	0	0	13	570.77
5	Madangahawatta	—	P. Jagarias and others	do.	0	0	11	627.27
6	Do.	—	W. M. Silvestri Fernando	do.	0	0	2	380
7	Talgahawatta	—	L. Jeremias Silva	do.	0	0	1	300
Preliminary plan 5,191. Village—Toduwawa South.								
1	Wellaboda	—	R. A. Juan Perera	Encroachment, coconut garden	0	1	38	973.59
Preliminary plan 5,148. Village—Kachchirawa.								
1	Mahawatta	—	Mudaliyar A. E. Rajapakse	Encroachment, coconut garden	0	1	38	1,006
4	Kahatagahakele	—	Crown	Cleared chena	2	0	4	206
5	Do.	—	M. M. Nonahami	Encroachment, coconut garden	0	0	7	530.30
6	Do.	—	W. A. Charles Sinno	do.	0	0	6	989.33
7	Kahatagahawatta	—	do.	do.	0	1	6	664.70

Further information regarding these lands can be obtained from the Assistant Government Agent of Puttalam, and plans of them from the Surveyor-General.

Colonial Secretary's Office,
Colombo, January 30, 1923.

B. HORSBURGH,
Acting Colonial Secretary.

LAND SALES IN THE NORTH-CENTRAL PROVINCE.

No. 2,254, N.C. P.—The Government Agent, North-Central Province, will, on Monday, March 19, 1923, at 1 P.M., at his office at Anuradhapura Kachcheri, put up to auction, for sale or settlement, or will otherwise dispose of, the under-mentioned portions of Crown land, in accordance with the regulations of Government regarding land sales. Thirty-five allotments of land situated in the Nuwaragam palata of the Nuwarakalawiya district of the North-Central Province.

Lot.	Name of Land.	Name of Applicant.	Description.	Extent.			Upset price per acre, Rs.
				A.	R.	P.	
1N	Bogahalanda, Lewhena, Dambagahahena	—	Garden contains 28 coconut trees (encroachment by P. M. Kiri Banda)	0	3	6	22
67T	Kapirigamahele	A. V. Kapuruhamy of Siyambalagaswewa	Chena fit for paddy cultivation	0	3	28	23.50
67U	Do.	U. Kadirate of Siyambalagaswewa	do.	1	3	37	23.50
67V	Do.	W. Ukkurala	Jungle fit for paddy cultivation	2	0	12	24
67W	Do.	B. Rammenika and another	do.	1	1	2	24
67X	Do.	Appuhami Mohottala and two others	do.	1	3	39	24
67Z	Do.	W. Ukkurala and three others	do.	0	3	6	24
67AA	Do.	do.	do.	1	1	18	24
67AD	Do.	K. V. Ukku Banda	Jungle fit for garden	4	0	30	29
67AE	Do.	P. Velate	do.	2	0	15	24
67AF	Do.	—	do.	1	3	1	24
67AG	Do.	—	Jungle fit for paddy cultivation	0	0	27	24
67AI	Do.	K. G. Naidurala	Chena fit for paddy cultivation	1	3	16	23.50
67AJ	Do.	K. V. Wannihami and three others	Chena fit for garden	1	3	21	24
67AK	Do.	K. Appuhami Mohottala	Chena fit for paddy cultivation	1	3	28	23.50
67AM	Do.	A. D. I. J. S. Tennakoon	do.	4	1	3	26
67AN	Do.	K. Kirihami and another	do.	4	3	35	26
67AO	Do.	do.	do.	0	2	22	26

Lot.	Name of Land.	Name of Applicant.	Description.	Extent.		Upset price per acre, Rs.
				A.	R. P.	
67AP	Kapirigamakele	W. Ukkurala and sixteen others	Jungle fit for garden	1	1 30	24
67AR	Do.	do.	do.	1	1 35	24
67AS	Do.	V. Punchirala	do.	2	0 15	24
1Q	Do.	A. Kapuruhami	Jungle fit for paddy cultivation	1	3 16	24
1R	Do.	K. Kapuruhami	Garden contains 3 straw houses and 99 coconut trees	4	3 21	58.50
1S	Parasangahawewe-kele	K. Ukku Banda	Jungle fit for paddy cultivation	2	2 31	21
1T	Do.	V. Punchirala	Chena fit for paddy cultivation	2	2 21	21
1U	Kapirigamakele	N. Wannihami and another	Jungle suitable for garden	4	1 8	22
67AW	Do.	B. Ranmenika	do.	1	0 16	22
67AZ	Do.	T. Kapurala	Jungle fit for garden	6	0 6	22
67BB	Do.	A. D. I. J. Tennakoon	Paddy field and chena fit for paddy cultivation	2	2 22	21
67BD	Do.	K. Ukku Banda	Low jungle	1	2 32	22
6F	Alutwewahena <i>alias</i> Alutwewakele	Final village plan 386. Village—Alutwewa in Eppawala korale. T. Punchi Banda	Jungle	2	3 35	23.50
6H	Alutwatta	—	Garden contains 14 coconut trees (encroachment by H. M. Kirihamy)	0	0 13	50
12J	Nugagahayaya or Ihala wewakele	Suddahami, Vedarala	Jungle	8	2 26	23.50
6J 1	Alutwewakele	H. M. Suddahami	Low jungle	1	1 0	23
6J 2	Do.	—	Jungle contains 5 coconut plants, &c.	1	0 32	50

Further particulars regarding these lands can be had from the Government Agent, North-Central Province, and the plans of them from the Surveyor-General.

Colonial Secretary's Office,
Colombo, January 30, 1923.

B. HORSBURGH,
Acting Colonial Secretary.

No. 2,255, N.C. P.—The Government Agent, North-Central Province, will on Thursday, March 15, 1923, at 1 P.M., at his office at Anuradhapura Kachcheri, put up to auction, for sale or settlement, or will otherwise dispose of, the under-mentioned portions of Crown land, in accordance with the regulations of Government regarding land sales. Thirty-six allotments of land situated in the Nuwaragam, Hurulu, and Kalagam palatas of the Nuwarakalawiya district of the North-Central Province.

Lot.	Name of Land.	Name of Purchaser.	Description.	Extent.		Upset price per acre, Rs.
				A.	R. P.	
1G	Galgodahena <i>alias</i> maduwakele	Final village plan 36. Village—Nallamudawa in Eppawala korale. K. V. Herathamy and three others	Jungle	3	3 37	22
3E	Purana welakattakaduwa <i>alias</i> Nallamudawakele	do.	do.	0	0 1	22
8M	Medagamakele	Final village plan 131. Village—Medagama in Kende korale. N. Hetuhamy Arachchi and three others	New clearing	4	3 25	20
6L	Lindawewakele	Final village plan 563. Village—Lindawewa in Kadawat korale. W. Kadirati of Karambankulama	Paddy field	4	0 16	21
1F	Pihimbiyagollewakele	Final village plan 580. Village—Pihimbiyagollewa in Kende korale. V. Kirinaidurala and 2 others	Jungle fit for paddy	5	0 9	31
1K	Do.	D. M. Jinapala of Tamarahammillewa	Paddy. This has been cleared by W. Tikirala	4	0 3	24
1C	Kudagamakele	Final village plan 581. Village—Koketiyagollewa in Kende korale. A. Kapurala and sixteen others	Forest	12	1 14	26
1D	Do.	do.	do.	1	0 20	26
2B	Do.	do.	Chena	0	2 25	26
6AK	Koketiyagollewakele	S. Kapurala and two others	Low jungle	2	0 19	23
1J	Ehetuwalahenyaya	Final village plan 561. Village—Kirimetiya in Kende korale. A. V. Kadira of Kolibendawa and three others	Low jungle with few palm trees	3	2 27	22
1J 1	Nambadagasdigiliyakele	do.	do.	5	0 36	22
1T	Ambagahawatta	S. Petti of Moragoda	Garden, encroachment by S. Wijendra	0	0 3	21
13C	Do.	do.	do.	0	1 2	21
1F	Kudamankadawakele	Final village plan 648. Village—Kudamankadawala in Nuwaragam korale. A. Herathami of Mahamankadawala	Jungle	1	3 37	23
1C 1	Periyakulamakele	Final village plan 60. Village—Periyakulama in Kadawat korale. P. A. Ambarate	Jungle	1	0 20	24
1K	Do.	N. Bairala and six others	do.	9	3 17	20
1G	Do.	P. V. Ukku Banda and three others	do.	9	1 11	21
1O	Ditto <i>alias</i> Alutgamakele	K. Velate and five others	do.	6	1 18	25

Lot.	Name of Land.	Name of Purchaser.	Description.	Extent.		Upset price per acre, Rs.
				A.	R. P.	
Final village plan 527. Village—Yakawewa in Kadawat korale.						
1E	Kudarambewakele or Yakawewakele	K. U. Kandate of Periyakulama and three others	Jungle	1	3 37	35
2H3	Diulgahaidama <i>alias</i> Timbirigahamukalana	V. Guna Etani and another	Forest	2	2 0	24
2I	Yakawewakele or Timbirigahamukalana	M. Nambirala	do.	2	3 12	26
Final village plan 521. Village—Turuwila in Nuwaragam korale.						
26C	Palugahamukalana <i>alias</i> Turuwilalanda <i>alias</i> Turuwilakele	R. Banda, Vel-Vidane, and another	Jungle	2	0 16	27
Final village plan 598. Village—Mayilagammana in Kende korale.						
1I	Mayilagammanakele	P. Samara Vel-Vidane and six others	Chena	2	1 37	18.50
1J	Do.	do.	do.	0	1 20	18.50
Final village plan 561. Village—Kirimetiya in Kende korale.						
1V	Kirimetiya wekele	N. Kalu Naide and others	Chena	3	0 11	21
1W	Mahawela	K. Punchi Naide	Paddy field	0	0 9	30
Preliminary plan 5,912. Village—Bamunugama in Unduruwa korale.						
18	Mailagahalanda	S. Kiri Ukkuwa and four others	Low jungle fit for paddy	1	0 32	16
Preliminary plan 5,874. Village—Parawahagama in Kiralowa korale.						
4	Dambagahahena	W. Dingiri Banda and another	Chena fit for paddy	3	0 0	16
18	Kadurugahahena	R. Appuhamy and four others	Jungle fit for paddy	2	0 25	16
Preliminary plan 5,839. Village—Hettuwewa in Mahapotana korale.						
6	Elagawamukalana <i>alias</i> Diulgahakumbura	I. Mutu Kanda and six others	Scrub fit for paddy	3	2 0	25.50
9	Siyambalagahakumbura	P. Ussan Bawa Marrikkar and 3 others	High forest fit for paddy	2	0 25	25.50
Preliminary plan 5,956. Village—Mahakiribbewa in Uddiyankulam korale.						
1	Mahakiribbewakele	I. Abdul Rahaman and another	Jungle fit for paddy	0	3 23	16
3	Do.	S. Ismail Marikar and three others	do.	1	3 31	16
5	Mailagahaidama	S. Ismail Marikar and another	do.	1	2 28	16
7	Kadurugahaidama	S. Madara Saibo and two others	do.	1	0 9	16

These lots were sold previously, but they are advertised for re-sale, as the purchasers have not paid balance purchase amounts within the time as laid in the conditions of sale.

Further particulars regarding these lands can be obtained from the Government Agent, North-Central Province, and plans of them from the Surveyor-General.

Colonial Secretary's Office,
Colombo, January 30, 1923.

B. HORSBURGH,
Acting Colonial Secretary.

LAND SALES IN THE PROVINCE OF UVA.

No. 1,497, P. of U.—The Government Agent of the Province of Uva will on Friday, March 16, 1923, at 1.30 P.M., at his office in Badulla Kachcheri, put up to auction, for sale or settlement, or will otherwise dispose of, the under-mentioned portions of Crown land, in accordance with the regulations of Government regarding land sales. Three allotments of lands situated in the Wellawaya division of the Badulla District of the Province of Uva.

Preliminary plan 2,222. Village—Mahawela in Kandapalla korale of Wellawaya division.

Lot.	Name of Land.	Name of Applicant.	Description.	Extent.	
				A.	R. P.
1	Oakwell estate	..	Tea bushes one year old	0	0 2
3	Do.	..	do. six months old	0	0 8
5	Do.	..	do. one year old	0	1 20

These lots 1, 3, and 5 are to be given in exchange for lots 6, 7, and 8 in preliminary plan 2,222. Further information regarding the above lots can be obtained from the Government Agent, Province of Uva, and plans of them from the Surveyor-General.

Colonial Secretary's Office,
Colombo, January 31, 1923.

B. HORSBURGH,
Acting Colonial Secretary.

LAND SALES IN THE PROVINCE OF SABARAGAMUWA.

No. 1,099, P. of S.—The Assistant Government Agent, Kegalla, will on Tuesday, March 20, 1923, at 10.30 A.M., at his office in the Kegalla Kachcheri, put up to auction, for sale or settlement, or will otherwise dispose of, the under-mentioned portions of Crown land, in accordance with the regulations of Government regarding land sales. Twenty-four allotments of land situated in the Galboda korale division of the Kegalla District of the Province of Sabaragamuwa.

Preliminary plan 2,654. Villages—Rankotdiwala and Murutawala.

Lot.	Name of Land.	Name of Claimant.	Description.	Extent.	
				A.	R. P.
1	Mahawattewaraliyadda	Ana Mahammadu Saibo	Coconut about 10 years	2	3 16
2	Do.	Savel Hamidu and Ana Mahammadu Saibo	Plantains and cassava	3	3 22
<i>Murutawala.</i>					
7	Galkanda..	A. Segu Mohammadu Lebbe	Arecanut about 10 years	0	3 9*
9	Galkandeberawattihena	Slema Lebbe Mohammadu Lebbe	Coconut about 15 years	0	1 11*

Lot.	Name of Land.	Name of Claimant.	Description.	Extent.	
				A. R. P.	
<i>Rankotdiwala.</i>					
10	Mahawattewaraliyadda-deniya	Ana Mahammadu Saibu	Paddy newly cultivated	0	2 15
11	Mahawattewaraliyadda	Seina Mohammadu Lebbe	Coconut about 6 years	0	0 16*
<i>Murutawala.</i>					
14	Galkandeyatikonamullehena	U. Miskin	Coconut about 10 years	0	2 7*
15	Galkanda..	Slema Lebbe Mahammadu Lebbe	A few arecanut trees 1 year old	0	3 36*
<i>Rankotdiwala.</i>					
23	Galkanda or Mahawatta	Slema Lebbe Mahammadu Lebbe	A few arecanut trees 1 year old	0	0 15*
<i>Murutawala.</i>					
16	Galkandeberawattehena	Ana Abdul Rahiman Lebbe	Chena, portion cleared	2	0 32
17	Do.	A. Mahammadu Casim Lebbe	Coconut about 20 years	1	1 19*
<i>Rankotdiwala.</i>					
18	Mahawatteritigahapitiya	Kira and others	Chena	0	3 18
19	Mahawattewaraliyadda	S. Muhammadu Lebbe	Chena, partly planted with rubber	6	0 35
20	Mahawattewaraliyadde-deniya	do.	Deniya	0	0 25
21	Mahawattewaraliyadda	Ali Tambi Lebbe, Hamidu Lebbe, and Seina Mahammadu Lebbe Bolukishuma (balance not paid)	Coconut about 25 years old	0	1 20*
<i>Murutawala.</i>					
27	Galkandehena	Segu Mira Lebbe Amala Marrikkar	Rubber 2 years old	1	3 16'
<i>Rankotdiwala.</i>					
28	Mahawatteritigahapitiyehena	T. B. Rankotdiwala, President	Rubber 4 years old	5	2 18
29	Mahawatta	Mahammadu Lebbe Kuppa Tambi Lebbe (balance not paid)	Coconut 25 years old	0	1 12*
30	Do.	do.	do.	1	0 15*
43	Mahawatta	K. O. L. Addarasa Lebbe Sharifu and Ahammadu Lebbe Rabi Umma	Coconut 16 years	0	2 17*
44	Do.	do.	do.	0	1 7*
48	Walapaladeniyepatamulahena or Galkanda	(1) Abubuakkar Lebbe Abdul Rahiman Lebbe, (2) Ahammadu Lebbe Mohammadu Lebbe, (3) Abubakkar Lebbe Patuma Natchare	Arecanut about 25 years	3	1 28*
55	Mahawatta	Uduma Lebbe Mahammadu Lebbe	Rubber 2 to 3 years old	1	0 39
<i>Murutawala.</i>					
67	Galkanda or Imbulegalahena	Ali Uduma Lebbe Mahammadu Ibrahim Lebbe	Arecanut about 15 years old	0	3 17*

* Re-advertised.

Upset price Rs. 26 per acre. Further information regarding these lands can be obtained from the Assistant Government Agent, Kegalla, and plans of them from the Surveyor-General.

Colonial Secretary's Office,
Colombo, January 29, 1923.

B. HORSBURGH,
Acting Colonial Secretary.

LAND SALES BY THE SETTLEMENT OFFICER.

NORTH-WESTERN PROVINCE.

No. 6,430, S. O.—On Friday, March 16, 1923, at 9 A.M., the Land Settlement Officer, will put up for sale or settlement, at Wariyapola Resthouse, the under-mentioned portion of Crown land, on the terms authorized by Government. An allotment of land situated in the Dewamedikorale of Dewamedihatpattu division of the Kurunegala District of the North-Western Province.

Lot.	Name of Land.	Name of Claimant.	Description.	Extent.	
				A. R. P.	
Preliminary plan 5,169.—Nawinna.					
17	Dampitiyaismattehena	H. Vander Poorten and Mudiyanse Arachchi	Chena	14	0 38

Upset price at Rs. 16 to Rs. 50 per acre. Further information regarding this land can be obtained from the Land Settlement Officer, and plan of it from the Surveyor-General.

Colonial Secretary's Office,
Colombo, January 31, 1923.

B. HORSBURGH,
Acting Colonial Secretary.

No. 6,431, S. O.—On Friday, March 16, 1923, at 9 A.M., the Land Settlement Officer, will put up for sale or settlement, at Wariyapola Resthouse, the under-mentioned portion of Crown land, on the terms authorized by Government. An allotment of land situated in the Tissawa korale of Dewamedihatpattu division of the Kurunegala District of the North-Western Province.

Lot.	Name of Land.	Name of Claimant.	Description.	Extent.	
				A. R. P.	
Preliminary plan 5,169—Durakatumuluwa.					
8	Migahamullawattehena, Galagawahena	(1) H. Vander Poorten, (2) Baiyadurayalagedera Bandiya	Garden	6	1 28

Upset price at Rs. 16 to Rs. 50 per acre. Further information regarding this land can be obtained from the Land Settlement Officer, and plan of it from the Surveyor-General.

Colonial Secretary's Office,
Colombo, January 31, 1923.

B. HORSBURGH,
Acting Colonial Secretary.

No. 6,432, S. O.—On Friday, March 16, 1923, at 9 A.M., the Land Settlement Officer, will put up for sale or settlement, at Wariyapola Resthouse, the under-mentioned portions of Crown land, on the terms authorized by Government. Eight allotments of land situated in the Tissawa korale of Dewamedhi hatpattu division of the Kurunegala District of the North-Western Province.

Lot.	Name of Land.	Name of Claimant.	Description.	Extent.		
				A.	R.	P.
2	Kahatagahamullehena ..	H. Vander Poorten ..	Chena ..	2	2	24
4	Do. ..	do. ..	do. ..	1	1	0
5	Kongahamullehena ..	do. ..	do. ..	13	1	33
7	Kahatagahamullehena ..	do. ..	Chena (new clearing) ..	3	1	32
10	Alakolamademudungoda-watta ..	do. ..	Garden ..	8	2	8
12	Galagawahena ..	H. Vander Poorten and Jayasekera Mudiyansele Ran Menika ..	do. ..	2	3	30
14	Bogahamullehena <i>alias</i> Moragahawatta ..	H. Vander Poorten ..	do. ..	5	1	27
16	Kolongallahena ..	do. ..	Chena ..	3	1	38

Upset price at Rs. 16 to Rs. 50 per acre. Further information regarding these lands can be obtained from the Land Settlement Officer, and their plans from the Surveyor-General.

Colonial Secretary's Office,
Colombo, January 31, 1923.

B. HORSBURGH,
Acting Colonial Secretary.

No. 6,433, S. O.—On Friday, March 16, 1923, at 9 A.M., the Land Settlement Officer, will put up for sale or settlement, at Wariyapola Resthouse, the under-mentioned portions of Crown land, on the terms authorized by Government. Two allotments of land situated in the Walgam pattu of Dewamedhi hatpattu division of the Kurunegala District of the North-Western Province.

Advance extract No. 1 of block survey preliminary plan 788.—Kelimune.

Lot.	Name of Land.	Name of Claimant.	Description.	Extent.		
				A.	R.	P.
4	Batuwamadahenyaya ..	Fred. Fernando ..	Chena ..	14	3	5
4A	Do. ..	Fred. Fernando and Francis Gomis Abeysinghe ..	do. ..	2	0	20

Upset price at Rs. 16 to Rs. 50 per acre. Further information regarding these lands can be obtained from the Land Settlement Officer, and plans of them from the Surveyor-General.

Colonial Secretary's Office,
Colombo, January 31, 1923.

B. HORSBURGH,
Acting Colonial Secretary.

No. 6,434, S. O.—On Monday, March 19, 1923, at 9 A.M., the Land Settlement Officer will put up for sale or settlement, at Hettipola Camp, the under-mentioned portions of Crown land, on the terms authorized by Government. Two allotments of land situated in the Giratalane korale of Dewamedhi hatpattu division of the Kurunegala District of the North-Western Province.

Block survey preliminary plan 1,719.—Munehirigama.

Lot.	Name of Land.	Name of Claimant.	Description.	Extent.		
				A.	R.	P.
62N	Kongahamulahena Crown ..	Chena ..	3	3	34
62P	Do. do. ..	do. ..	2	0	35

Upset price at Rs. 16 to Rs. 50 per acre. Further information regarding these lands can be obtained from the Land Settlement Officer, and plans of them from the Surveyor-General.

Colonial Secretary's Office,
Colombo, January 31, 1923.

B. HORSBURGH,
Acting Colonial Secretary.

No. 6,435, S. O.—On Monday, March 19, 1923, at 9 A.M., the Land Settlement Officer will put up for sale or settlement, at Hettipola Camp, the under-mentioned portions of Crown land, on the terms authorized by Government. Fifteen allotments of land situated in the Giratalane korale of Dewamedhi hatpattu division of the Kurunegala District of the North-Western Province.

Block survey preliminary plan 1,802.—Kahatawila.

Lot.	Name of Land.	Name of Claimant.	Description.	Extent.		
				A.	R.	P.
2	Mailagahamulawatta ..	Lekamalage Punchirala ..	Garden ..	0	2	20
3	Do. ..	do. ..	do. ..	0	0	23
6	Siyambalagahawatta ..	(1) Dissanayake Mudiyansele Ukkuhamy, (2) Menika, (3) ditto Appuhami ..	do. ..	0	1	22
7	Do. ..	do. ..	do. ..	2	0	33
8	Halambagahamulawatta ..	Lekamalage Banda ..	do. ..	0	3	30
9	Helambagahamulakotuwa ..	Dissanayaka Mudiyansele Ukku Menika ..	Tobacco ..	0	0	17
11	Lolugahamulawatta ..	Ditto Kiri Banda ..	Garden and chena ..	2	1	25
33	Talgahamulawatta ..	(1) N. M. Appuhamy, (2) N. M. Bandi Etana ..	Garden ..	0	1	29
35	Siyambalagahamulawatta ..	Lekamalage Kiri Menika ..	do. ..	0	1	4
36	Do. ..	Ditto Ran Menika ..	do. ..	0	0	36
38	Mailagahamulawatta ..	(1) Dissanayaka Mudiyansele Dingiri Hamy, (2) ditto Kudappuhamy, (3) ditto Kuda Kiri Banda ..	do. ..	0	0	24
60	Damingahamulawatta ..	(1) Dissanayake Mudiyansele Ran Menika, (2) ditto Ukku Menika, (3) ditto Anagihami ..	do. ..	2	3	1
62	Kongahamulawatta ..	(1) D. M. Ran Menika, (2) ditto Ukku Menika, (3) ditto Anagihami ..	Chena ..	1	0	35
70	Kongahamulawatta ..	D. M. Ukku Menika ..	Garden ..	1	0	7
72	Talgahamulawatta ..	D. M. Kiri Banda ..	do. ..	3	2	19

Upset price at Rs. 16 to Rs. 50 per acre. Further information regarding these lands can be obtained from the Land Settlement Officer, and plans of them from the Surveyor-General.

Colonial Secretary's Office,
Colombo, January 31, 1923.

B. HORSBURGH,
Acting Colonial Secretary.

No. 6,436, S. O.—On Friday, March 16, 1923, at 9 A.M., the Land Settlement Officer will put up for sale or settlement, at Wariyapola Resthouse, the under-mentioned portions of Crown land, on the terms authorized by Government. Eight allotments of land situated in the Kudagalboda korale of Weudawili hatpattu division of the Kurunegala District of the North-Western Province.

Lot.	Name of Land.	Preliminary plan 4,538.—Bamunussa.		Description.	Extent.	
		Name of Claimant.			A.	R. P.
B 118	Karambewatta	(1) Pabilis Perera, (2) Allis Perera, both of Tittawela	in Kudagalboda korale	Garden	8	2 16
F 118	Do.	do.	0	3 18
H 118	Do.	R. Pabilis Perera	6	3 19
I 118	Do.	do.	8	1 30
J 118	Timbirigahamullehena <i>alias</i> Karambehena	do.	13	0 4
C 118	Karambewatta	(1) Pabilis Perera, (2) Allis Perera	..	Garden	1	0 27*
D 118	Do.	do.	..	do.	3	0 13*
E 118	Do.	do.	..	do.	2	2 39*

* For lease only.

Upset price at Rs. 16 to Rs. 50 per acre. Further information regarding these lands can be obtained from the Land Settlement Officer, and plans of them from the Surveyor-General.

Colonial Secretary's Office,
Colombo, January 31, 1923.

B. HORSBURGH,
Acting Colonial Secretary.

NORTH-CENTRAL PROVINCE.

No. 6,425, S. O.—On Friday, March 16, 1923, at 12 noon, the Land Settlement Officer, will put up for sale or settlement, at Maradankadawala Circuit Bungalow, the under-mentioned portions of Crown land, on the terms authorized by Government. Five allotments of land situated in the Ihala Kalagam tulana of Kalagam korale north of Kalagam palata division of the Nuwarakalawiya district of the North-Central Province.

Lot.	Name of Land.	Block survey preliminary plan 836.—Palugaswewa.		Description.	Extent.	
		Name of Claimant.			A.	R. P.
1A	Mukalana	Crown, applied for by (1) Kiribandage Dingiri Banda of Wal-paluwa, (2) Kiribandage Ran Menika of Sastrawelliya	..	Forest	7	0 35
1B	Do.	Crown, applied for by Kariyaperuma Mudiyansele Ranhami of Sastrawelliya	..	do.	2	0 10
12A	Do.	Crown, applied for by Illangasinghe Wannihamige Appuhamy of Pudukkulama	..	do.	0	3 32
14A	Do.	do.	..	do.	2	1 1
14B	Do.	do.	..	do.	5	0 18

Upset price at Rs. 16 to Rs. 50 per acre. Further information regarding these lands can be obtained from the Land Settlement Officer, and their plans from the Surveyor-General.

Colonial Secretary's Office,
Colombo, January 31, 1923.

B. HORSBURGH,
Acting Colonial Secretary.

No. 6,426, S. O.—On Tuesday, March 20, 1923, at 12 noon, the Land Settlement Officer, will put up for sale or settlement, at Mihintale Resthouse, the under-mentioned portions of Crown land, on the terms authorized by Government. Two allotments of land situated in the Kandu tulana of Kanadara korale of Nuwaragam palata division of the Nuwarakalawiya district of the North-Central Province.

Lot.	Name of Land.	Block survey preliminary plan 761.—Wellankulama.		Description.	Extent.	
		Name of Claimant.			A.	R. P.
18D	Siyambalagahalanda	Crown, applied for by N. Premaratne of Mihintale	..	Chena	2	0 18
12B	Bogahayyalanda	Crown, applied for by Ukkuralage Kiri Banda, Town Arachchi of Mihintale	..	do.	2	0 3

Upset price at Rs. 16 to Rs. 50 per acre. Further information regarding these lands can be obtained from the Land Settlement Officer, and their plans from the Surveyor-General.

Colonial Secretary's Office,
Colombo, January 31, 1923.

B. HORSBURGH,
Acting Colonial Secretary.

No. 6,427, S. O.—On Friday, March 16, 1923, at 12 noon, the Land Settlement Officer, will put up for sale or settlement, at Maradankadawala Circuit Bungalow, the under-mentioned portions of Crown land, on the terms authorized by Government. Six allotments of land situated in the Ihala Kalagam tulana of Kalagam korale north of Kalagam palata division of the Nuwarakalawiya district of the North-Central Province.

Lot.	Name of Land.	Block survey preliminary plan 830.—Maha Migassagama.		Description.	Extent.	
		Name of Claimant.			A.	R. P.
24	Wekandapaulamukalana	Crown, applied for by N. Lamina, Vel-Panikkiya and 7 others	..	Forest	3	2 29
48	Tisbambagawahena	Pina Sinhala Viriduwa	..	Open waste land	0	2 20
26	Paluwatta	Wijjage Kiriya and others	..	Garden	0	2 15
27	Palugahahena	Kapuwa Panikkiyage Wela	..	Garden and open land	0	1 27
28	Aluthena	Namindarage Lamina	..	Chena	0	3 19
29	Ehatugahawatta	do.	..	Garden	0	3 5

These lots will be sold subject to a water-rate of Rs. 2 per acre.

Upset price at Rs. 16 to Rs. 50 per acre. Further information regarding these lands can be obtained from the Land Settlement Officer, and their plans from the Surveyor-General.

Colonial Secretary's Office,
Colombo, January 31, 1923.

B. HORSBURGH,
Acting Colonial Secretary.

No. 6,428, S. O.—On Wednesday, March 21, 1923, at 12 noon, the Land Settlement Officer, will put up for sale or settlement, at Mihintale Resthouse, the under-mentioned portions of Crown land, on the terms authorized by Government. Nineteen allotments of land situated in the Elimada tulana of Kanadara korale of Nuwaragam palata division of the Nuwarakalawiya district of the North-Central Province.

Lot.	Name of Land.	Block survey preliminary plan 801.—Netiyagama.		Description.	Extent.	
		Name of Claimant.			A.	R. P.
44A	Meegahayaya	Crown, applied for by Kapuralage Kallate, ex Vel-Vidane	..	Chena	0	1 13
44B	Do.	Crown, applied for by Badderalage Nahanmy and Punchiralaage Kandate	..	do.	1	1 25

Lot.	Name of Land.	Name of Claimant.	Description.	Extent.		
				A.	R.	P.
44c	Meegahayaya <i>alias</i> Ehatu-gahayaya	Crown, applied for by Lekamage Ukkurala and Ukkuralage Wannihamy	Chena ..	2	0	4
44d	Do.	Crown, applied for by (1) Kaurala Badderalage Nanhamy, (2) Wannihamige Malhamy, (3) Punchiralage Kandate, (4) Pinhamige Velate, (5) Malhamige Sinna Etani	do. ..	5	1	37
53	Dambagahayaya, Kahata-gahayaya	Crown ..	do. ..	9	1	0
53A	Kahatagahayaya	Crown, applied for by Kapuralage Menikralla, <i>ex</i> Vel-Vidane ..	do. ..	3	0	17
53B	Do.	Crown, applied for by Kapuralage Kadirate Badderalage and Kapuralage Pinhamy	do. ..	5	1	21
53E	Do.	Crown, applied for by (1) Kandate Vel-Vidanage Appuhamy, (2) Ukkuralage Wannihamy, (3) Punchirala Upasakaralage Kandate	do. ..	0	0	4
53F	Kahatagahayaya	Crown, applied for by (1) Malhamige Sinna Etani, (2) ditto Ranhamy, (3) ditto Sellata	do. ..	0	0	1
53H	Meegaha-accare	Crown, applied for by (1) Appurala Annumetiralage Sellate, (2) Nedurala Lekamage Kadirate, Vel-Vidane	do. ..	4	0	6
55B	—	Crown, applied for by (1) Kandate Vel-Vidanage Appuhamy, (2) Ukkuralage Wannihamy, (3) Punchirala Upasakaralage Kandate	Footpath ..	0	0	1
55D	—	Crown, applied for by (1) Malhamige Sinna Etani, (2) ditto Ranhamy, (3) ditto Sellate	do. ..	0	0	1
55E	—	Crown ..	do. ..	0	0	2
58A	Ratmalagahawalamukalana	Crown, applied for by Nedurala Lekamage Kadirate, Vel-Vidane	Forest ..	1	0	11
59	Weeragahayaya	Crown ..	Chena ..	3	0	14
59D	Do.	do. ..	do. ..	0	0	10
59E	Do.	Crown, applied for by (1) Kandate Vel-Vidanage Appuhamy, (2) Ukkuralage Wannihamy, (3) Punchirala Upasakaralage Kandate	do. ..	3	0	31
59F	Weeragahayaya <i>alias</i> Indigollahena	Crown, applied for by (1) Malhamige Sinna Etani, (2) ditto Ranhamy, (3) ditto Sellate	do. ..	4	0	22
59G	Indigollahena	Crown, applied for by (1) Kapuralage Kandate, (2) Salundurralage Punchirala	do. ..	2	0	1

Upset price at Rs. 16 to Rs. 50 per acre. Further information regarding these lands can be obtained from the Land Settlement Officer, and their plans from the Surveyor-General.

Colonial Secretary's Office,
Colombo January 31, 1923.

B. HORSBURGH,
Acting Colonial Secretary.

No. 6,429, S. O.—On Tuesday, March 20, 1923, at 12 noon, the Land Settlement Officer, will put up for sale or settlement, at Mihintale Resthouse, the under-mentioned portion of Crown land, on the terms authorized by Government. An allotment of land situated in the Elimada tulana of Kanadara korale of Nuwaragam palata division of the Nuwarakalawiya district of the North-Central Province.

Lot.	Name of Land.	Name of Claimant.	Description.	Extent.		
				A.	R.	P.
67B	Heenlanda	Crown ..	Chena ..	1	3	19

Upset price at Rs. 16 to Rs. 50 per acre. Further information regarding this land can be obtained from the Land Settlement Officer, and its plan from the Surveyor-General.

Colonial Secretary's Office,
Colombo, January 31, 1923.

B. HORSBURGH,
Acting Colonial Secretary.

No. 6,437, S. O.—On Tuesday, March 20, 1923, at 12 noon, the Land Settlement Officer, will put up for sale or settlement, at Mihintale Resthouse, the under-mentioned portions of Crown land, on the terms authorized by Government. Thirteen allotments of land situated in the Elwe tulana of Kanadara korale of Nuwaragam palata division of the Nuwarakalawiya district of the North-Central Province.

Lots	Name of Land.	Name of Claimant.	Description.	Extent.		
				A.	R.	P.
14A	Ellewewakele	Crown, applied for by Ukkurala Mohottalage Seerala, <i>ex</i> Vel-Vidane	Chena ..	1	0	8
14B	Do.	Crown, applied for by Ukkurala Vel-Vidanage Udayare, <i>ex</i> Vel-Vidane	do. ..	1	3	39
23A	Katakarepallebeakare	Crown, applied for by Kapuralage Appurala	do. ..	1	1	22
26A	Nirawiyelanda	Crown, applied for by Punchiralage Wannihami and Kapuralage Appurala	High jungle ..	1	3	27
26B	Do.	Crown, applied for by Wannikurala Mohottalage Keerala, Vel-Vidane	Chena ..	1	3	5
26C	Do.	Crown, applied for by Wannihamy, Wew-Lekama	do. ..	3	0	8
77	Kiuleweleakkareidama <i>alias</i> Siyambalagaha-akkare	Encroachment by (1) Wannakurala Vel-Vidanage Kapurhamy of Diganhamillewa, (2) Malhami Mohottala, (3) Seneviratne Appuhamy, Arachchi of Nochchikulama	Paddy ..	0	3	28
99	Kudagama Pahala-akkare	Encroachment by (1) Wannihamy, <i>ex</i> Wew-Lekama, (2) Velate Mohottala, (3) Wannihamige Appuhamy	do. ..	0	0	22
100	Do.	do. ..	do. ..	0	0	36
43	Elapatgama akkara-wela	(1) Sinna Panikkiyage Andiya, (2) Kapuwa Panikkiyage Kiri Hapuwa, (3) Kapuwaganmahege Hapu, (4) Hapuwa Panikkiyage Pancha Panikkiya, (5) Pancha Panikkiyage Subaya, (6) Ukkuwa Panikkiyage Dingiriya Gammehe, (7) Sinna Panikkiyage Pancha, Vel-Panikkiya, (8) Ittayage Poola, (9) Siriya Vedage Piri, (10) Saranage Kapuwa, (11) Kiriya Panikkiyage Suta, Vel-Panikkiya, (12) Baiyage Ganita, (13) Velage Kalu, (14) Kaluwage Kiri, all of Meegahadigiliya	do. ..	0	2	18
44	Do.	do. ..	do. ..	1	3	5

Lot.	Name of Land.	Name of Claimant.	Description.	Extent. A. R. P.
109	Hayeweleaccarewedi-bima	(1) Wanniamige Appuhami, (2) Tikiri Appu Vel-Vidanegge Kumari Ettani	Paddy	0 1 31
114	Akkarawela	do.	do.	0 1 8

Upset price at Rs. 16 to Rs. 50 per acre. Further information regarding these lands can be obtained from the Land Settlement Officer, and plans of them from the Surveyor-General.

Colonial Secretary's Office,
Colombo, January 31, 1923.

B. HORSBURGH,
Acting Colonial Secretary.

LAND ACQUISITION NOTICES.

HAVING been duly directed by the Officer Administering the Government of Ceylon, acting under the provisions of Ordinance No. 3 of 1876, section 6, as amended by section 3 of Ordinance No. 10 of 1911, to take order for the acquisition of the following lands, required for a public purpose, namely, for road improvements, to wit:—

Lot.	Name of Land.	Description.	Name of Claimant.	Extent. A. R. P.
Preliminary plan 18,104.—Kollupitiya.				
1	Part of land bearing assessment No. 1	Contains 3 coconut trees 40 years old, 1 coconut plant 1 year old, and 1 tiled masonry building used as a latrine	Crown	0 0 2.56
2	Do.	Part of a tiled masonry building	Angodage Selestina Perera	0 0 1.04
3	Do.	Bare land partly used as a firewood depôt	James Fernando	0 0 2.30
4	Do.	Bare land	Crown	0 0 0.61
				0 0 6.51

I hereby give public notice, as required by section 7 that the Government proposes to take possession of the above lands. All persons interested in the aforesaid lands are hereby required to appear personally or by agent before me at the Municipal Office, Colombo, on Friday, February 23, 1923, at 11 A.M., and to state the nature of their respective interests in the lands, and the amount and particulars of their claims to compensation for such interests.

The Municipal Office,
Colombo, January 23, 1923.

T. REID,
Chairman, Municipal Council, and Mayor of Colombo.

HAVING been duly directed by the Governor, with the advice of the Executive Council, acting under the provisions of "The Land Acquisition Ordinance of 1876," section 6, to take order for the acquisition of the following lands, required for a public purpose, namely, for a cemetery and a quarry, to wit:—

Lot.	Name of Land.	Description.	Name of Claimant.	Extent. A. R. P.
Preliminary plan 17,781. Village—Kirillapone East.				
On Monday, March 5, 1923, at 12 noon.				
1	Part of assessment No. 58	Garden contains 4 coconut trees and a tiled masonry building	C. Don Arnolis	0 0 5.1
2	Part of assessment No. 60	Garden contains 3 coconut trees	A. E. Abeyaratna	0 0 2
3	Do.	Grass garden	do.	0 0 2.6
5	Do.	do.	do.	0 0 9.1
8	Do.	do.	do.	0 0 28.2
9	Do.	do.	do.	0 0 28.4
10	Do.	do.	do.	0 0 0.5
4	Part of assessment No. 55	do.	Victor Abeyaratna	0 0 0.5
6	—	Cart road	Crown	0 0 9.1
7	Old footpath	Bare land	do.	0 0 1.8
11	Part of assessment No. 61	Contains 13 coconut trees	P. Edwin Dabere	0 0 24.1
12	Part of assessment No. 62	Contains 9 coconut trees and a thatched building	P. Philip Dabere	0 0 14.7
13	Part of assessment No. 64	do.	P. Kulatunga	0 0 12.4
14	Part of assessment No. 65	Contains 5 coconut trees	P. Charles Dabere, &c.	0 0 6
15	Part of assessment No. 66	Contains 4 coconut trees	B. R. P. Samarasinghe	0 0 2.7
16	Do.	Contains 23 coconut trees and a tiled building	do.	0 0 36.5
17	Do.	Contains 3 coconut trees	do.	0 0 0.7
18	Part of assessment No. 67	Contains 6 coconut trees and a masonry tiled building	A. D. C. Drahman	0 0 13.5
19	Part of assessment No. 68	Contains 17 coconut trees and a masonry tiled building	T. Simon Silva	0 0 14.1
20	Do.	Contains 2 coconut trees	do.	0 0 2.2
43	Do.	Grass garden contains 9 coconut trees	do.	0 0 36.4
44	Do.	Grass garden	do.	0 0 1.5
21	Parts of assessments Nos. 69, 70, 70A, 70B, and 70C	Contains 51 coconut trees, a masonry tiled building, a thatched mud building, a mud building (W. C.), and a masonry well	G. C. Wijesinghe and four others	0 3 13.2
22	Do.	Grass garden	do.	0 2 11
48	Parts of assessments Nos. 70, 70A, 70B, and 70C	do.	do.	0 1 25.3
23	Part of assessment No. 136A	Grass garden contains 3 coconut trees	E. H. Abeyaratna	1 0 3.8
24	Part of assessment No. 136	Contains 40 coconut trees, 2 masonry tiled buildings, 1 thatched mud-house, and 2 wells	do.	1 0 35.5
25	Do.	Contains 5 coconut trees and a masonry building (W. C.)	do.	0 0 4.8
26	Do.	Contains 2 coconut trees	do.	0 0 2
27	Part of assessment No. 53	Part of cart road	M. Pieris Costa and T. Y. M. Jamian	0 0 2.9
28	Do.	do.	do.	0 0 1.3

Lot.	Name of Land.	Description.	Name of Claimant.	Extent.	
				A.	B. P.
29	Part of assessment No. 43	Contains 1 coconut tree	M. Pieris Costa	0 0	3·8
30	Do.	Bare land	do.	0 0	1
31	Do.	Part of cart road	do.	0 0	2
33	Do.	Contains 1 coconut tree	do.	0 0	1·2
54	Do.	Part of cart road	do.	0 0	0·7
55	Do.	Grass garden	do.	0 0	34·2
56	Do.	do.	do.	0 0	33·4
57	Part of assessment No. 42	Contains 1 coconut tree	do.	0 0	3·9
58	Do.	Bare land	do.	0 0	0·9
59	Do.	Contains 1 coconut tree	do.	0 0	6·6
60	Do.	Bare land	do.	0 0	1·5
61	Do.	do.	do.	0 0	0·6
62	Do.	do.	do.	0 0	1·3
63	Part of assessment No. 43	Vegetable garden	do.	0 0	33·6
32	Part of assessments Nos. 50 and 51	Contains 3 coconut trees	T. Y. M. Jamian	0 0	26
34	Do.	Contains 6 coconut trees	do.	0 0	30·6
35	Do.	Contains 3 coconut trees	do.	0 0	16·6
36	Do.	Contains 12 coconut trees	do.	0 1	2·2
37	Do.	Contains 3 coconut trees	do.	0 0	17·1
On Tuesday, March 6, 1923, at 12 noon.					
38	Part of assessment No. 76	Contains 7 coconut trees	P. Philip Dabare and three others	0 1	11
64	Do.	Contains 8 coconut trees	do.	0 0	36·7
39	Assessment No. 75	Sugar cane garden	D. M. Weerasinghe	0 0	18·5
40	Parts of assessments Nos. 74, 74A, and 74B	Grass garden	T. Simon Silva and two others	0 0	1·2
41	Do.	Grass garden contains 6 coconut trees	do.	0 1	2
42	Do.	do.	do.	0 0	0·7
45	Part of assessment No. 72	Vegetable garden contains 1 coconut tree	C. Don Thomas and D. A. de Silva	0 0	33·6
46	Do.	do.	do.	0 0	1·2
47	Part of assessment No. 71	Bare land	K. Don David	0 0	11·3
49	Part of assessment No. 77	Grass garden	William Costa and others	0 2	9·8
69	Do.	Bare land	do.	0 0	17
70	Do.	Vegetable garden	do.	0 0	30·1
50	Part of assessment No. 136B	Vegetable garden contains 6 coconut trees	D. Bastian Perera	0 2	14·5
51	Part of assessments Nos. 135 and 135A	Contains 13 coconut trees, a masonry tiled building, and a W. C.	A. Dona Francina and Bandappu	1 0	2·9
52	Part of assessment No. 134	Contains 8 coconut trees	A. D. Charlotte, &c.	0 0	4·7
53	Do.	Contains 40 coconut trees	do.	0 2	11·9
65	Assessment No. 85	Grass garden contains 3 coconut trees	M. Pieris Costa and others	0 3	3·9
66	Part of assessment No. 73	Contains 9 coconut trees	T. Simon Silva	0 0	38·4
67	Do.	Contains 3 coconut trees	do.	0 0	2·7
68	Do.	Contains 20 coconut trees	do.	0 3	1·6
71	Part of assessment No. 129	Contains 63 coconut trees, a thatched building, and a well	C. Don Paulis and Pavistina	1 0	0·9
72	Part of assessment No. 133	Contains 10 coconut trees	M. Agida Alwis	0 1	18·6
73	Do.	Contains 6 coconut trees	Dona Francina and Dona Helena	0 0	34
74	Part of assessment No. 132	Contains 7 coconut trees and part of a thatched building	A. Dona Francina, &c.	0 0	31·5
75	Part of assessment No. 131	Contains 56 coconut trees, a masonry tiled house, and 2 wells	A. Dona Helena	0 2	13·3
76	Part of assessment No. 42	Bare land	M. Pieris Costa	0 0	0·9
77	Part of assessment No. 76	Contains 5 coconut trees	A. Don Salman and Dona Emalia	0 0	28·1
78	Parts of assessments Nos. 80, 81, and 82	Contains 16 coconut trees, a thatched house and W. C., and 3 wells	Johana Cooray and W. J. Wirasinha	0 2	13·3
79	Part of assessment No. 83	Contains 6 coconut trees	William Costa and others	0 0	12·6
80	Do.	Contains 20 coconut trees and a well	do.	0 3	18·5
81	Do.	Bare land	do.	0 0	0·5
82	Part of assessment No. 84	Contains 26 coconut trees	D. A. de Silva	0 2	6·2
85	Part of assessment No. 86	Bare land	do.	0 0	2·4
86	Do.	Contains 47 coconut trees	do.	0 3	35·5
83	Part of assessment No. 84	Contains 16 coconut trees and a masonry tiled house	William and Davith Costa	0 1	33·7
84	Do.	Bare land	do.	0 0	1·2
87	Parts of assessments Nos. 84, 86, and 92	Part of cart road	William Costa and others	0 0	0·5
88	Part of assessment No. 89	Bare land	Subateris Costa and others	0 0	0·6
89	Do.	Contains 16 coconut trees and a thatched house	do.	0 2	1·4
90	Assessment No. 87	Contains 13 coconut trees, a thatched house, and W. C.	Dona Agnes Perera	0 0	16·4
91	Assessment No. 88	Contains 44 coconut trees, a thatched house, and a well	Rosia Perera	0 0	32·4
92	Assessment No. 77	Grass garden contains 6 coconut trees	William Costa and others	0 2	34·9
93	Do.	Grass garden	do.	0 0	3·6
94	Assessment No. 91	do.	Dona Christina Perera	0 0	11·3
95	Do.	Vegetable garden	do.	0 1	2·8

Lot.	Name of Land.	Description.	Name of Claimant.	Extent.		
				A.	R.	P.
96	Assessment No. 91	Vegetable garden	Dona Christina Perera	0	0	11·7
97	Do.	do.	do.	0	0	13·4
On Wednesday, March 7, 1923, at 12 noon.						
98	Part of assessment No. 90	Contains 25 coconut trees, part of a thatched house, and 2 wells	K. Laurentina Perera, &c.	0	2	26·1
99	Do.	Bare land	do.	0	0	0·2
100	Do.	Contains 25 coconut trees, part of a thatched house, and a W. C.	do.	0	1	26·6
101	Do.	Contains 10 coconut trees	do.	0	0	27·8
102	Do.	Bare land	do.	0	0	1·6
103	Part of assessment No. 125	do.	K. Abraham Perera	0	0	2·5
104	Do.	Contains 26 coconut trees	do.	0	1	3·8
105	Part of assessment No. 127	Contains 1 coconut tree	K. Carolis Perera, &c.	0	0	36·5
106	Part of assessment No. 126	Vegetable garden	K. Manuel Perera, &c.	0	0	20·3
107	Do.	do.	do.	0	1	9·3
109	Part of assessment No. 128	Bare land	do.	0	0	1·6
110	Do.	Contains 109 coconut trees, 109 coconut plants, and a footpath	do.	1	1	22·1
108	Part of assessment No. 130	Contains 28 coconut trees, 90 coconut plants, and part of a footpath	A. Don Davith, &c.	0	3	12·6
111	Parts of assessments Nos. 84, 86, and 92	Part of cart road	William Costa, &c.	0	0	4
112	Parts of assessments Nos. 39 and 92	Contains 11 coconut trees, 86 coconut plants, a thatched house, a masonry well, and a masonry tiled building (W.C.)	M. Pieris Costa	0	3	5·6
113	Part of assessment No. 93	Contains 12 coconut trees, 2 masonry tiled houses, and a tiled W. C.	P. J. N. Boteju	0	0	22·2
114	Part of assessment No. 122	Bare land	J. P. Rodrigo	0	0	1·2
115	Do.	Contains 7 coconut trees	do.	0	0	13·1
116	Do.	Contains 19 coconut trees, a masonry tiled house, and a well	do.	0	1	27
140	Part of assessment No. 119	Contains 57 coconut trees and a well	do.	0	2	7·5
117	Part of assessment No. 124	Contains 83 coconut trees, a thatched house, and a well	S. M. Weerakoon	0	1	37
118	Do.	Bare land	do.	0	0	2·3
119	Part of assessment No. 124A	Vegetable garden and a path	do.	0	1	29·2
120	Part of assessment No. 38A	Contains 16 coconut trees	J. Dona Christina	0	0	25·3
121	Do.	Contains 14 coconut trees	do.	0	2	16·3
122	Do.	Bare land	do.	0	0	2·9
123	Part of assessment No. 123	Contains 225 coconut trees, a masonry tiled house, a W. C., and a well	J. P. Rodrigo, &c.	1	3	13·4
124	Do.	Bare land	do.	0	0	0·7
125	Do.	Contains 66 rubber trees	do.	0	1	20·1
126	Do.	Grass garden	do.	0	3	9·5
127	Part of assessment No. 163	Vegetable garden contains part of a footpath	Arnolis Dias	0	0	7·4
128	Part of assessment No. 94	Contains 16 coconut trees and a thatched shed	K. D. Geeris Perera	0	1	26·3
130	Do.	Bare land	do.	0	0	1·7
129	Old cart road	Part of cart road	Crown	0	0	0·7
147	Part of ela	Part of a water-course	do.	0	1	11
132	Part of assessment No. 121	Part of cart road	O. L. G. Weerakoon	0	0	0·7
133	Do.	do.	do.	0	0	1
134	Do.	do.	do.	0	0	2·5
135	Do.	Bare land	do.	0	0	1·5
136	Do.	Contains 130 coconut trees, a masonry tiled house and a W. C.	do.	1	1	32·9
137	Do.	Contains 20 rubber trees	Ditto and L. B. Mahagedera	0	0	9·4
138	Do.	Contains 60 rubber trees	do.	1	0	15·1
139	Do.	Contains 10 rubber trees	do.	0	0	5·3
141	Part of assessment No. 120	Vegetable garden	A. W. Gregoris and Gomis Appuhamy	0	1	21·4
142	Do.	do.	do.	0	0	3·5
143	Do.	Contains 64 coconut trees and a thatched house	do.	0	2	14·1
144	Part of assessment No. 168A	Contains 87 coconut trees	A. Don William and John Perera	0	1	34·6
145	Do.	Bare land	M. John Perera, &c.	0	1	9·2
146	Part of assessment No. 117	do.	W. Don Davith Appu	0	0	4

I hereby give public notice, as required by section 7, that the Government proposes to take possession of the lands. All persons interested in the aforesaid lands are hereby required to appear personally or by agent before me at this office, on the above-mentioned dates, at 12 noon, and to state the nature of their respective interests in the lands, and the amount and particulars of their claims to compensation for such interests.

The Kachcheri,
Colombo, January 27, 1923.

J. G. FRASER,
Government Agent.

HAVING been duly directed by the Governor, with the advice of the Executive Council, acting under the provisions of "The Land Acquisition Ordinance of 1876," section 6, to take order for the acquisition of the following land, required for a public purpose, namely, for sinking a public well, to wit:—

Lot.	Name of Land.	Description.	Name of Claimant.	Extent.
		Preliminary plan 12,218.	Village—Kamburugamuwa.	
1	Ganegekoratuwa	Open land contains a well	Polwatta Gallege Dona Cornelia Samarawickrema	0 0 1.4

I hereby give public notice, as required by section 7, that the Government proposes to take possession of the land. All persons interested in the aforesaid land are hereby required to appear personally or by agent before me at the Kacheheri, on February 27, 1923, at 11 A.M., and to state the nature of their respective interests in the land, and the amount and particulars of their claims to compensation for such interests.

The Kacheheri,
Matara, January 23, 1923.

J. D. BROWN,
Assistant Government Agent.

HAVING been duly directed by the Governor, with the advice of the Executive Council, acting under the provisions of "The Land Acquisition Ordinance of 1876," section 6, to take order for the acquisition of the following lands, required for a public purpose, namely, building a permanent addition to the Government Vernacular School at Maruthamunai, to wit:—

Lot.	Name of Land.	Description.	Name of Claimant.	Extent.
		Preliminary plan 5,792.	Village—Marutamunai North.	
2	Mavadivalavu	Coconut garden containing trees 30 years old	Sulaimalebbepody Ibralebbepody of Marutamunai North	0 0 21.1
4	Do.	do.	do.	0 0 6.6

I hereby give public notice, as required by section 7, that the Government proposes to take possession of the lands. All persons interested in the aforesaid lands are hereby required to appear personally or by agent before me at the Kalmunai Resthouse, on March 2, 1923, at 10 A.M., and to state the nature of their respective interests in the land, and the amount and particulars of their claims to compensation for such interests and to produce the deeds on which they claim the lands.

Batticaloa Kacheheri,
January 29, 1923.

L. W. C. SCHRADER,
Government Agent.

HAVING been duly directed by the Governor, with the advice of the Executive Council, acting under the provisions of "The Land Acquisition Ordinance of 1876," section 6, to take order for the acquisition of the following lands, required for a public purpose, namely, for opening a path to Ilakkantai fields, to wit:—

Lot.	Name of Land.	Description.	Name of Claimant.	Extent.
		Preliminary plan 5,788.	Village—Ilakkantai.	
1	Maleadikandamkadu	Jungle	Kantappan Nallatambi and others of Chenaiur	0 0 21.5
2	Maleadikandamvayal	Paddy field	do.	0 0 37.5
3	Mavadikandamvayal	do.	Sinnatambi Vyramuttu and Sinnatambi Konamalai of Sampur	0 0 1.5
4	Pattenpaduaccarkandamvayal	do.	Kadiravel Velupillai and others of Sampur	0 1 15.3
5	Thambakotiankandamvayal	do.	Velauthar Kalikuddi and sons of Kunitivu	0 0 22.7
6	Areaccarkandamvayal	do.	Kantappan Kanapatipillai of Chenaiur	0 1 2.2
				1 0 20.7

I hereby give public notice, as required by section 7, that the Government proposes to take possession of the lands. All persons interested in the aforesaid lands are hereby required to appear personally or by agent before me at Sampur on February 26, 1923, at 10 A.M., and to state the nature of their respective interests in the lands, and the amount and particulars of their claims to compensation for such interests.

Trincomalee Kacheheri,
January 17, 1923.

R. M. M. WORSLEY,
Assistant Government Agent.

HAVING been duly directed by the Governor, with the advice of the Executive Council, acting under the provisions of "The Land Acquisition Ordinance of 1876," section 6, to take order for the acquisition of the following lands, required for a public purpose, namely, for a village road at Bibiladeniya, to wit:—

Lot.	Name of Land.	Description.	Name of Claimant.	Extent.
		Advance extract No. 2 of block survey preliminary plan 999.	Village—Bibiladeniya in Katugampola korale south, Katugampola hatpattu.	
1	Madangahumulawatta	Sandy	Radage Seenchiya Henaya	0 0 1
2	Do.	do.	Heratmudiyanselage Dingiri Banda	0 0 31.6
3	Do.	do.	(1) Herat Gunawardana Mudalige Baron Singho Appuhamy, (2) ditto Aron Singho Appuhamy, (3) ditto John Singho Appuhamy	0 0 18.7

I hereby give public notice, as required by section 7, that the Government proposes to take possession of the lands. All persons interested in the aforesaid lands are hereby required to appear personally or by agent before me at the Kurunegala Kacheheri, on March 20, 1923, at 10.30 A.M., and to state the nature of their respective interests in the lands, and the amount and particulars of their claims to compensation for such interests.

Kurunegala Kacheheri,
January 30, 1923.

F. G. TYRRELL,
Government Agent.

HAVING been duly directed by the Governor, with the advice of the Executive Council, acting under the provisions of "The Land Acquisition Ordinance of 1876," section 6, to take order for the acquisition of the following lands, required for a public purpose, namely, for a new Gansabhawa road, to wit:—

Lot.	Name of Land.	Description.	Name of Claimant.	Extent.
		Preliminary plan 2,222.	Village—Mahawela in Kandapalla korale of Wellawaya division.	
6	—	Gansabhawa road	Oakwell estate	0 0 1
7	—	do.	do.	0 0 4
8	—	do.	do.	0 1 22

I hereby give public notice, as required by section 7, that the Government proposes to take possession of the lands. All persons interested in the aforesaid lands are hereby required to appear personally or by agent before me at Badulla Kacheheri on March 19, 1923, at 1.30 P.M., and to state the nature of their respective interests in the lands, and the amount and particulars of their claims to compensation for such interests.

Badulla Kacheheri,
January 24, 1923.

R. A. G. FESTING,
Government Agent.