

Ceylon Government Gazette

Published by Authority.

No. 7,309 — FRIDAY, FEBRUARY 9, 1923.

Part III.—Lands.

Separate paging is given to each Part in order that it may be filed separately.

	PAGE		PAGE		PAGE
Land Settlement Notices :—		Land Sales by the Government Agents :—		Land Sales by the Settlement Officer :—	
Preliminary Notices ..	163	North-Western Province ..	—	Northern Province ..	—
Final Orders ..	172	North-Central Province ..	178	Eastern Province ..	—
Land Sales by the Government Agents :—		Province of Uva ..	180	North-Western Province ..	—
Western Province ..	174	Province of Sabaragamuwa ..	181	North-Central Province ..	—
Central Province ..	175	Land Sales by the Settlement Officer :—		Province of Uva ..	—
Southern Province ..	176	Western Province ..	—	Province of Sabaragamuwa ..	182
Northern Province ..	176	Central Province ..	—	Land Acquisition Notices ..	183
Eastern Province ..	—	Southern Province ..	—	Land Resumption Notices ..	—

PRELIMINARY NOTICES.

Colombo Notice No. 8,281.

Notice under "The Waste Lands Ordinances of 1897, 1899, 1900, and 1903."

TAKE notice that unless within three months from February 9, 1923, the persons, if any, who claim any interest in the land hereinafter mentioned appear before the Assistant Government Agent of the Colombo and Negombo Districts of the Western Province at his office in Colombo, and make claim in person or in writing to the said land or to some interest therein :

Such Assistant Government Agent, in pursuance of the powers in him vested by the said Ordinances, will declare by writing under his hand that the said land, to which no claim has been made, is the property of the Crown.

H. E. NEWNHAM,
Assistant Government Agent.

NOTE.—A claim to a right of way over the said land is a claim to an interest in the said land.

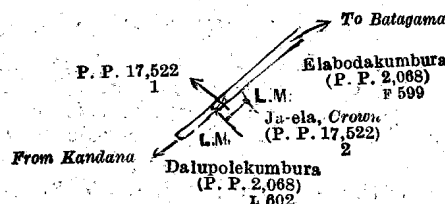
Description of the Land referred to.

The following lots situated in the village of Ragama, in Ragam pattuwa of Alutkuru korale south, in the Colombo District of the Western Province, as described in the annexed diagrams :—

I.—Preliminary plan 17,522.

Lot.	Name of Land.	Extent, A. R. P.
1	Ja-ela (reservation along the cart road)	0 0 2

and bounded as follows : on the north by cart road from Kandana to Batagama ; on the east by Elabodakumbura claimed by W. Poloris Fernando and others (P. P. 2,068/F599) ; on the south by Ja-ela claimed by the Crown (P. P. 17,522/2) ; and on the west by Dalupolekumbura claimed by H. L. Silva and others (P. P. 2,068/L602).



Surveyor-General's Office,
Colombo, August 2, 1921.

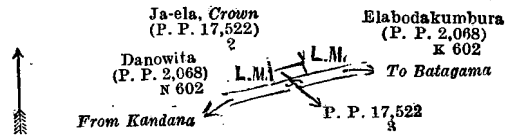
Scale of 4 Chains to an Inch.

C. H. VINCE,
for Surveyor-General.

II.—Preliminary plan 17,522.

Lot.	Name of Land.	Extent, A. R. P.
3	Ja-ela (reservation along the cart road)	0 0 2

and bounded as follows: on the north by Ja-ela claimed by the Crown (P. P. 17,522/2); on the east by Elabodakumbura claimed by Francisco Fernando and others (P. P. 2,068/K602); on the south by cart road from Kandana to Batagama; and on the west by Danowita claimed by W. J. Fernando and others (P. P. 2,068/N602).



Surveyor-General's Office,
Colombo, August 2, 1921.

Scale of 4 Chains to an Inch.

C. H. VINCE,
for Surveyor-General.

Kurunegala Notice No. 8,282.

Notice under "The Waste Lands Ordinances of 1897, 1899, 1900, and 1903."

TAKE notice that unless within three months from February 9, 1923, the persons, if any, who claim any interest in the land hereinafter mentioned make claim in person or in writing to the said land or to some interest therein to N. A. Hampton, Esq., Special Officer appointed under section 28 of "The Waste Lands Ordinances of 1897, 1899, 1900, and 1903," at his office at Colombo:

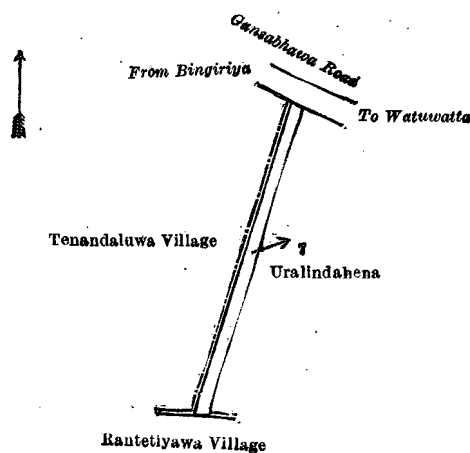
Such Special Officer, in pursuance of the powers vested in him by the said Ordinances, will declare by writing under his hand that the land, to which no claim has been made, is the property of the Crown.

N. A. HAMPTON,
Special Officer.

NOTE.—A claim to a right of way over the said land is a claim to an interest in the land.

Description of the Land referred to.

The land commonly called or known as reservation for footpath, situated in the village of Watuwatta, in the Yagam pattu korale of the Katugampola hatpattu of the Kurunegala District, in the North-Western Province, containing in extent 25 perches, shown as lot 7 in preliminary plan 5,126, and in the annexed diagram, and bounded as follows: on the north by the Gansabhawa road from Bingiriya to Watuwatta; on the east by Uralindahena claimed by natives; on the south by the village limit of Rantetiya; on the west by the village limit of Tenandaluwa.



Surveyor-General's Office,
Colombo, December 5, 1922.

Scale of 4 Chains to an Inch.

C. H. VINCE,
for Surveyor-General.

Kurunegala S. O. 4—1923.

Kurunegala Notice No. 8,283.

Notice under "The Waste Lands Ordinances of 1897, 1899, 1900, and 1903."

TAKE notice that unless within three months from February 9, 1923, the persons, if any, who claim any interest in the land hereinafter mentioned make claim in person or in writing to the said land or to some interest therein to N. A. Hampton, Esq., Special Officer appointed under section 28 of "The Waste Lands Ordinances of 1897, 1899, 1900, and 1903," at his office at Colombo:

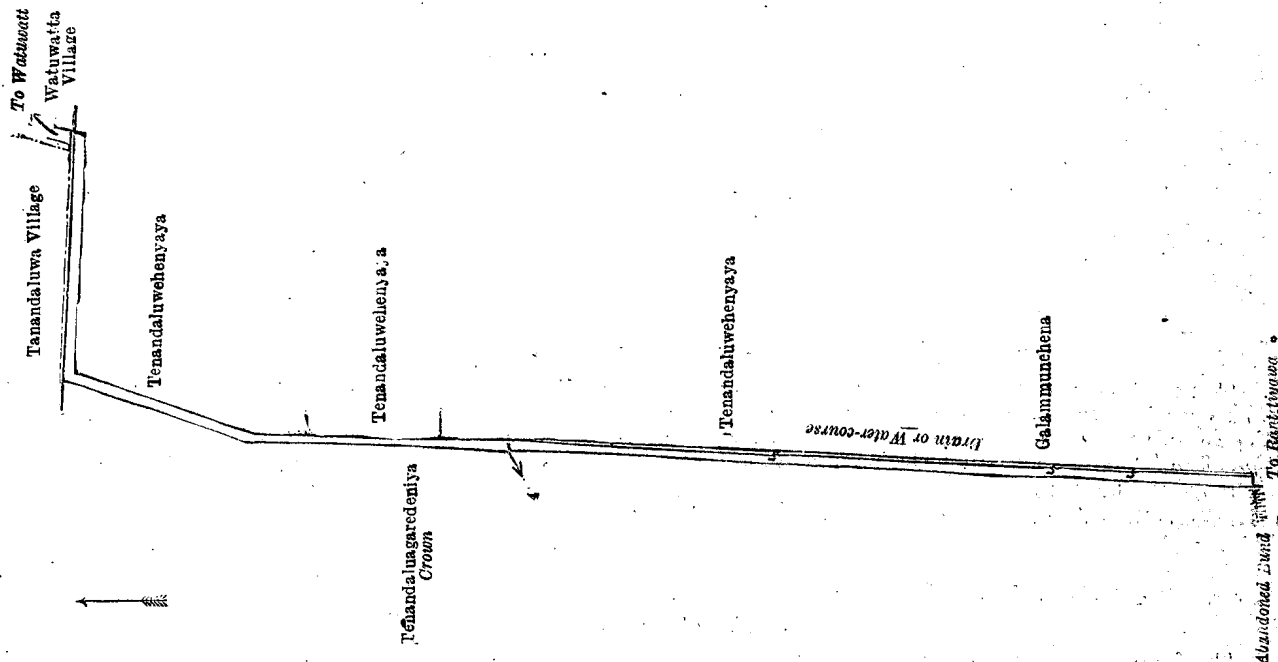
Such Special Officer, in pursuance of the powers vested in him by the said Ordinances, will declare by writing under his hand that the land, to which no claim has been made, is the property of the Crown.

N. A. HAMPTON,
Special Officer.

NOTE.—A claim to a right of way over the said land is a claim to an interest in the land.

Description of the Land referred to.

The land commonly called or known as reservation for footpath, situated in the village of Rantetiyyawa, in the Yagam pattu korale of the Katugampola hatpattu of the Kurunegala District, in the North-Western Province, containing in extent 2 roods and 30 perches, shown as lot 4 in preliminary plan 5,126, and in the annexed diagram, and bounded as follows: on the north by the village limits of Tanandaluwa and Watuwatta; on the east by Tenandaluwehenyaya claimed by L. J. Fernando and others, Tenandaluwehenyaya claimed by M. Don Tegiris Appuhami, Tenandaluwehenyaya claimed by J. H. Randeni and others, Galammunehena claimed by Baba Etana and others; on the south by Galammunehena claimed by Baba Etana and others; on the west by an abandoned bund, Tenandalugaredeniya belonging to the Crown.



Surveyor-General's Office,
Colombo, December 5, 1922.

Scale of 4 Chains to an Inch.
Kurunegala S. O. 5—1923.

C. H. VINCE,
for Surveyor-General.

Ratnapura Notice No. 8,284.**Notice under "The Waste Lands Ordinances of 1897, 1899, 1900, and 1903."**

TAKE notice that unless within three months from February 9, 1923, the persons, if any, who claim any interest in the lands hereinafter mentioned or in any one or more of such lands or to some interest therein make claim in person or in writing to the said lands or any of them or to some interest therein to W. T. Stace, Esq., Special Officer appointed under section 28 of "The Waste Lands Ordinances of 1897, 1899, 1900, and 1903," at his office at Colombo:

Such Special Officer, in pursuance of the powers vested in him by the said Ordinances, will declare by writing under his hand that the said lands, or such of them as to which no claim has been made, are the property of the Crown.

W. T. STACE,
Special Officer.

NOTE.—A claim to a right of way over the said lands or any of them is a claim to an interest in the land or lands.

Description of the Lands referred to.

The following lots situated in the village of Kolandagala, in the Meda pattu of the Nawadun korale of the Ratnapura District, in the Province of Sabaragamuwa, as described in the annexed diagram:—

Block survey preliminary plan 31.

Lot.	Name of Land.	Extent, A. R. P.	Lot.	Name of Land.	Extent, A. R. P.
1	Mulliyagepanguwa <i>alias</i> Mahabatahena	9 2 12	8½	Warakakosgahahene-dola (half area of stream)	0 2 16
2	Mulliyagepanguwa <i>alias</i> Mahabatahena, Etambagahahena, Warakakosgahahena, Talagahahena, Kaiuwaltennehena, Ulgalagawahena, Ittegalahena, Nagahagawahena, Ratkundadeniyehena, Bekkearambehena, Kajugastennehena, Bulugahahena, and Wattedekandegulanehena.	158 1 28	9	Kirimeti-dola	0 0 39
3	Mulliyagepanguwa <i>alias</i> Mahabatahena (reservation for stream)	4 2 13	10	Kirimetiwalahena	0 3 23
3½	Hal-dola (half area of stream)	0 1 32	11	Do. (reservation for Hal-dola)	0 2 20
4	Mullekanda estate, Mulliyagepanguwa <i>alias</i> Inguruwalagawahena, Pettiarambehena, Hinguruwelgulanehena	94 1 30	14	Pallehagederawattehena	0 3 34
5	Mullekanda estate, Mulliyagepanguwa <i>alias</i> Inguruwalagawahena (reservation for stream)	9 1 35	20	Kohilamandiyehena, Digarollagawahena, Amunagawahena, Kirimetiwalagawahena	5 0 17
6	Hal-dola (half area of dola)	2 1 23	21	Estate road	1 3 36
7	Mulliyagepanguwa <i>alias</i> Warakakosgahahena, Etambagahahena	34 2 1	21½	Mahakumburehena	2 1 3
8	Mulliyagepanguwa <i>alias</i> Warakakosgahahena (reservation for stream)	6 0 17	22	Digarollehena, Amunagawahena, Kohilamandiyehena, Kirimetiwalagawahena, and Kolondagalamukalana	43 1 34
			23	Mahakumburehena	2 0 30
			24	Mahakumburegodahena (reservation for Hal-dola)	1 1 13
			29	Hunukotuwwatta	4 2 20
			30	Hunukotuwhena	0 3 6
			31	Kosgawattehena	0 2 2
			37	Dodangaha-ela (half area of stream)	0 1 25
			38	Hunukotuwhena	0 2 31

386 2 20

and bounded as follows : on the north and east by part of Hal-dola (the village limit of Demanagmana); on the south by part of Dodangaha-ela (the village limit of Marapona), a Mala-dola, the village limit of Pelwadiya; on the west by the village limit of Pelwadiya, part of Warakakosgahahene-dola (the village limit of Batugedera), the village limit of Batugedera.

NOTE.—The following lots lying within the above-mentioned boundaries are excluded from this notice, and their aggregate acreage of 15 acres and 39 perches is not included in the acreage of 386 acres 2 roods and 20 perches given above :—

Block survey preliminary plan 31.

Lot.	Name of Land.	Extent, A. R. P.	Lot.	Name of Land.	Extent, A. R. P.
12	Udahawatta and Kirimetiwalagawatta	0 2 0	B 28	Not used	—
A 13	Udahagederawatta	0 1 16	B 32	Pelengagahakumbura	1 1 29
A 15	Udahakelegodawatta	0 1 35	B 33	Kosgawatta	0 3 8
A 16	Not used	—	B 34	Hunukotuwwatta	0 0 9
A 17	Owitawatta	0 1 26	B 35	Do.	0 0 24
A 18	Kolandagalakumburepahalakella and Kolandagalakumbure Ihalakella	5 0 7	B 36	Do.	0 2 3
A 19	Paranawatta	0 1 37	B 39	Do.	0 3 14
B 25	Digarollewatta	0 3 8	B 40	Hunukotuweaswedumawatta	0 1 30
B 26	Digarollekumbura	0 1 29	B 41	Do.	1 0 26
B 27	Kanattawatta	0 3 33	B 42	Hunukotuwwatta	0 1 25
					15 0 39

[For Diagram see page 167.]

Ratnapura Notice No. 8,235.

Notice under "The Waste Lands Ordinances of 1897, 1899, 1900, and 1903."

TAKE notice that unless within three months from February 9, 1923, the persons, if any, who claim any interest in the lands hereinafter mentioned or in any one or more of such lands or to some interest therein make claim in person or in writing to the said lands or any of them or to some interest therein to W. T. Stace, Esq., Special Officer appointed under section 28 of "The Waste Lands Ordinances of 1897, 1899, 1900, and 1903," at his office at Colombo :

Such Special Officer, in pursuance of the powers vested in him by the said Ordinances, will declare by writing under his hand that the said lands, or such of them as to which no claim has been made, are the property of the Crown.

W. T. STACE,
Special Officer.

NOTE.—A claim to a right of way over the said lands or any of them is a claim to an interest in the land or lands.

Description of the Lands referred to.

The following lots situated in the village of Pelwadiya, in the Meda pattu of the Nawadun korale of the Ratnapura District, in the Province of Sabaragamuwa, as described in the annexed diagram :—

Block survey preliminary plan 32.

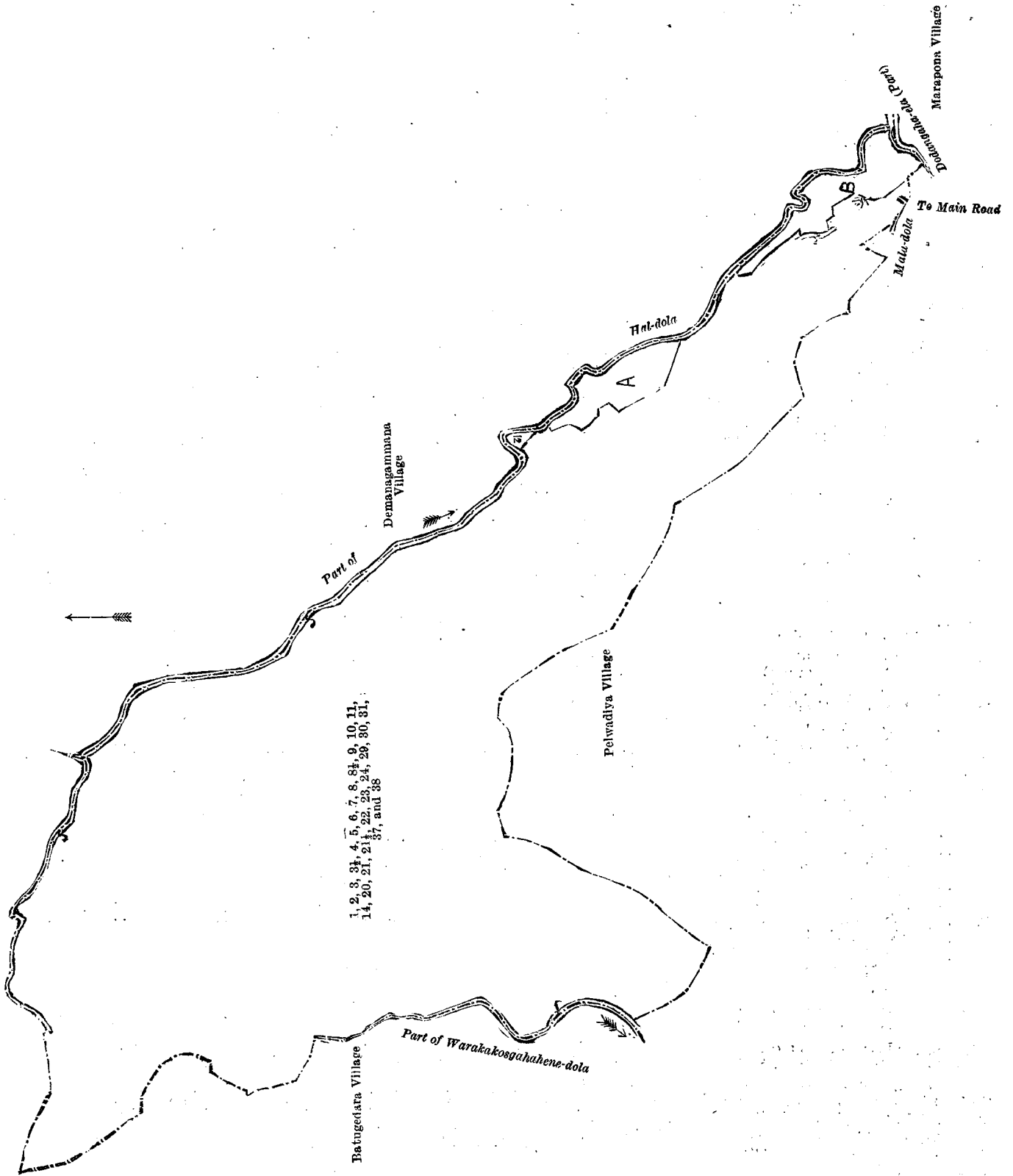
Lot.	Name of Land.	Extent, A. R. P.	Lot.	Name of Land.	Extent, A. R. P.
1	Ketandolahena (reservation for Ketandola)	0 2 1	34	Mala-dola (dry stream)	0 0 38
2	Ketandolahena	2 2 23	35	Do.	0 0 30
5	Patiragehenyaya	18 2 22	37	Talawattalahena, Maragahahena, Tiriwanagalgodehena, and Annakkagalahena	23 0 17
6	Etambagahahena and Annakkagalahena	5 1 10	40	Mala-dola (dry stream)	0 0 24
7	Kekunagammanehena	4 2 4	41	Mahakirimeti-dola (stream)	2 2 2
9	Etambagahahenyaya-Annakkagalahlenyaya and Eeriyamandiyahenyaya	42 1 8	43	Ibbawalahena	6 0 1
9½	Etambagahahena and Eeriyagahahena	1 1 15	45	Heen-dola (dry stream)	0 1 39
11	Helandakadegawahena	2 1 14	47	Ketandolahena	0 3 13
13	Mala-dola (dry stream)	0 0 6	48	Ketandolehena (reservation for Ketandola)	0 3 26
16	Part of Dodangaha-ela (stream)	9 0 0	49	Ketan-dola (stream) part of	1 1 34
18	Ela (dry stream)	0 0 5	53½	Main road	0 0 12
19	Mala-ela (dry stream)	0 0 11	53½	Ibbawalawatta (gala)	0 0 4
20	Main road	6 2 30	54	Mala-ela (dry stream)	0 0 19
21½	Kolondagala-atura and Etambagahahenemukalana	3 3 22	55	Do.	0 0 14
22	Eeriyagaha-dola (stream)	0 3 2	56	Do.	0 0 12
25	Mala-dola (dry stream)	0 1 25	68	Irrigation channel and bund	0 0 39
26	Peramandiyo-dola (dry stream)	1 0 19	69	Pitamanagehena	0 2 14
27	Talawattalaiwattehena	1 2 20			138 1 15

and bounded as follows : on the north by the village limit of Kolondagala; on the east by the village limit of Kolondagala (a stream); on the south by part of Dodangaha-ela (the village limit of Marapona), part of Ketan-dola (the village limit of Batugedera); on the west by part of Ketan-dola (the village limit of Batugedera).

NOTE.—The following lots lying within the above-mentioned boundaries are excluded from this notice, and no part of their aggregate acreage of 233 acres and 18 perches is included in the acreage of 138 acres 1 rood and 15 perches given above :—

Block survey preliminary plan 32.

Lot.	Name of Land.	Extent, A. R. P.	Lot.	Name of Land.	Extent, A. R. P.
A 3	Ketandola estate (reservation for Ketandola)	1 1 38	A 12	Hunakotuwwagawahena and Udakadegawahena (T. Ps. 110,307, 110,352, and 134,314)	5 2 1
A 4	Ketandola estate	11 3 23	A 14	Road to Mallekanda estate (parts of T. Ps. 110,307 and 110,352)	0 0 14
A 5½	Patiragawatta	12 0 11	A 15	Mala-doladeniya	0 0 3
A 8	Palawattalaiwatta and Pelwadiyewatta	97 1 33	A 17	Palawattalaiwatta	1 2 29
A 10	Kuruselangawatta, Peellalangawatta, &c (P. Ps. 110,296, 109,894, 110,308, 110,295, 109,893, 109,892, 109,891, 110,289, 110,290, 110,306, 109,676, 109,890, and 110,160)	35 0 34	A 17½	Heenkumbura	1 0 8
			A 17½	Talawattalahena	0 2 14
			A 19½	Talawattalaiwatta	0 0 28
			A 21	Kuruselangawatta	2 3 25



Surveyor-General's Office,
Colombo, December 9, 1922.

Scale of 16 Chains to an Inch.

C. H. VINCE,
for Surveyor-General.

Ratnapura S. O. 1—1923.

Lot.	Name of Land.	Extent, A. R. P.	Lot.	Name of Land.	Extent, A. R. P.
A 21 $\frac{1}{3}$	Kuruselangawatta	0 0 32	A 29	Kajugahawatta	0 1 36
A 21 $\frac{1}{4}$	Do.	0 1 15	A 30	Talawattalaiwatta	0 0 31
A 21 $\frac{1}{5}$	Do.	0 1 19	A 31	Potukoladeniya	0 1 35
A 23	Peellalangawatta	0 3 18	A 32	Talawattalaihena	0 1 26
A 24	Do.	0 3 0	A 33	Do.	0 1 30
A 28	Talawattalaiwatta	0 3 11	A 36	Do.	0 0 21

Lot.	Name of Land.	Extent, A. R. P.	Lot.	Name of Land.	Extent, A. R. P.
A 38	Talawattalaiwatta ..	6 0 31		110,304, 110,305, 109,896, 111,823, 116,774, 110,167, and 111,824)	32 1 1
A 39	Sinnatambigewattehena ..	0 0 32	A 57	Pitamanagewatta ..	0 0 1
A 42	Ibbawalawatta ..	2 0 29	A 58	Ibbawalawatta ..	0 0 4
A 44	Do. ..	2 1 27	A 59	Pitamanagewatta ..	0 0 6
A 46	Ketandolabhenawatta ..	2 1 21	A 60	Ketandola estate ..	0 0 16
A 50	Ibbawalawatta (reservation for Ketandola)	0 3 39	A 61	Do. ..	1 1 28
A 51	Do. ..	2 2 1	A 62	Do. (reservation for Ketandola)	0 1 18
A 52	Do. ..	1 0 1	A 63	Pitamanagewatta and Ketandola estate (T. Ps. 110,302 and 109,895)	1 0 35
A 53	Ibbawalawatta, Pitamanagewatta, part of Ketandola estate (T. Ps. 110,297, 107,513, 107,514, 107,512, 107,515, 107,516, 110,291, 110,340, 110,292, 110,300, 110,301, parts of 110,293, 110,303, 110,285, 110,299,		A 64	Pitamanagewatta ..	0 0 4
			A 65	Pitamanagewatta ..	0 2 30
			A 66	Do. and Ketandola estate ..	0 1 7
			A 67	Pitamanagewatta ..	3 0 33
					233 0 18

[For Diagram see page 169.]

Ratnapura Notice No. 8,286.

Notice under "The Waste Lands Ordinances of 1897, 1899, 1900, and 1903."

TAKE notice that unless within three months from February 9, 1923, the persons, if any, who claim any interest in the lands hereinafter mentioned or in any one or more of such lands or to some interest therein make claim in person or in writing to the said lands or any of them or to some interest therein to W. T. Stace, Esq., Special Officer appointed under section 28 of "The Waste Lands Ordinances of 1897, 1899, 1900, and 1903," at his office at Colombo.

Such Special Officer, in pursuance of the powers vested in him by the said Ordinances, will declare by writing under his hand that the said lands, or such of them as to which no claim has been made, are the property of the Crown.

W. T. STACE,
Special Officer.

NOTE.—A claim to a right of way over the said lands or any of them is a claim to an interest in the land or lands

Description of the Lands referred to.

The following lots situated in the village of Gonakumbura, in the Meda pattu of the Nawadun korale of the Ratnapura District, in the Province of Sabaragamuwa, as described in the annexed diagram:—

Block survey preliminary plan 13.

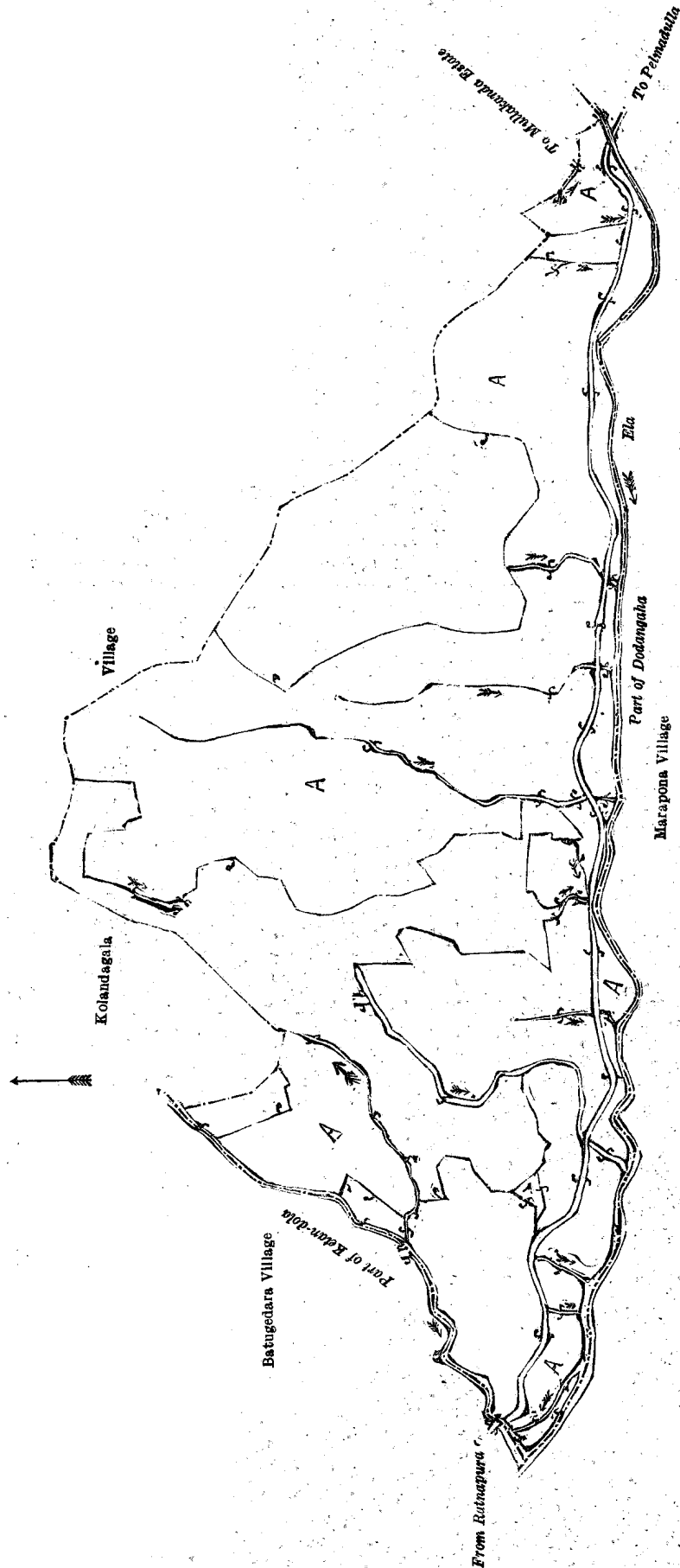
Lct.	Name of Land.	Extent, A. R. P.	Lot.	Name of Land.	Extent, A. R. P.
5	Heen-ela ..	0 0 20	34	Habaragala-ela ..	0 3 5
7	New Gonakumbura estate ..	0 2 33	35	Hapudanelemukalana (reservation for Habaragala-ela) ..	2 0 28
8	Hapudanelamukalana (reservation for Denawak-ganga) ..	2 0 13	37	Hapudanelemukalana (reservation for paddy fields) ..	2 3 16
9	Rambukketiyawita ..	1 2 30	41	Hapudandu-ela ..	0 2 22
12	Rambukketiyehena ..	0 3 8	45	Yakkale-dola (half area of dola) ..	2 0 6
13	Hapudanelemukalana (reservation for Denawak-ganga) ..	6 2 16	48	Ilukhenewatta ..	0 1 12
16	Denawak-ganga (half area of ganga) ..	15 1 8	51	Mahakumburegodahena (reservation for paddy field) ..	0 0 31
16½	Ela ..	0 0 2	52	New Gonakumbura estate ..	1 0 13
17	New Gonakumbura estate ..	0 0 7	56	Do. ..	0 0 30
18	Do. ..	24 3 10	61	Gansabhawa road ..	0 1 4
19	Do. ..	0 0 18	62	Diviagahahena ..	4 3 36
20	Hapudanelamukalana ..	2 0 19	64	New Gonakumbura estate (reservation for footpath) ..	0 1 7
23	New Gonakumbura estate ..	0 0 13	65	Footpath ..	0 0 13
25	Do. ..	1 0 2	66	New Gonakumbura estate ..	5 3 33
26	Do. ..	148 1 4	72	Panwilamukalana ..	108 1 24
27	Habaragala-ela ..	2 0 0	74	Rila-dola (half area of dola) ..	1 1 16
29	Elapahaladeniya ..	0 2 20	75	Mala-dola (do.) ..	0 0 16
30	Hapudanelamukalana (reservation for paddy field) ..	3 0 36	76	Mirishene-dola (do.) ..	0 0 17
32	Hapudanelemukalana (reservation for Habaragala-ela) ..	2 3 29			
33	Footpath ..	0 0 20			344 1 36

and bounded as follows: on the north by part of Denawak-ganga (Meda pattu of Kuruwiti korale, Uda pattu of Nawadun korale); on the east by part of Denawak-ganga (Uda pattu of Nawadun korale), the Mirishene-dola, the village limit of Hiriliyadda, the Meda pattu of Nawadun korale; the village limit of Demanagammana; on the south by the village limit of Demanagammana, parts of Mala-dola and Rila-dola (the village limit of Demanagammana); on the west by part of Rila-dola (the village limit of Demanagammana), part of Yakkala-dola (Meda pattu of Kuruwiti korale).

NOTE.—The following lots lying within the above-mentioned boundaries are excluded from this notice, and no part of their aggregate acreage of 540 acres 2 roods and 27 perches is included in the acreage of 344 acres 1 rood and 13 perches given above:—

Block survey preliminary plan 13.

Lot.	Name of Land.	Extent, A. R. P.	Lot.	Name of Land.	Extent, A. R. P.
A 1	Lansdowne estate ..	1 0 12	A 44	Galketiyewatta and Getakahagulane-watta ..	3 3 14
A 2	Minikanwelakumbura ..	2 0 12	A 46	Galketiyewatta ..	2 1 0
A 3	Etakehelpolaowitawatta ..	11 0 26	A 47	Ilukhenewatta ..	3 1 13
A 3½	Gangoda-addaradeniya ..	0 1 4	A 49	Lansdowne estate ..	0 3 16
A 4	Lansdowne estate (T. Ps. 231,113, 245,359, 245,360, and 245,361) ..	427 3 28	A 50	Mahakumbura ..	9 1 3
A 28	Elapahalakumbura ..	0 2 17	A 53	Mahakumburewatta ..	0 2 37
A 31	Do. ..	1 3 22	A 54	Estate road ..	0 0 19
A 36	New Gonakumbura estate ..	41 2 22	A 55	New Gonakumbura estate ..	0 0 20
A 38	Elapahalakumbura ..	0 1 26	A 55½	Lansdowne estate ..	0 1 2
A 39	Do. ..	0 1 10	A 55½	Do. ..	0 0 33
A 40	Do. ..	2 1 36	A 56½	Do. ..	0 0 37
A 42	Elapahalawatta ..	1 2 21	A 56½	Do. ..	0 0 31
A 43	Estate road ..	1 0 32	A 56½	Mahakumburewatta ..	0 0 11



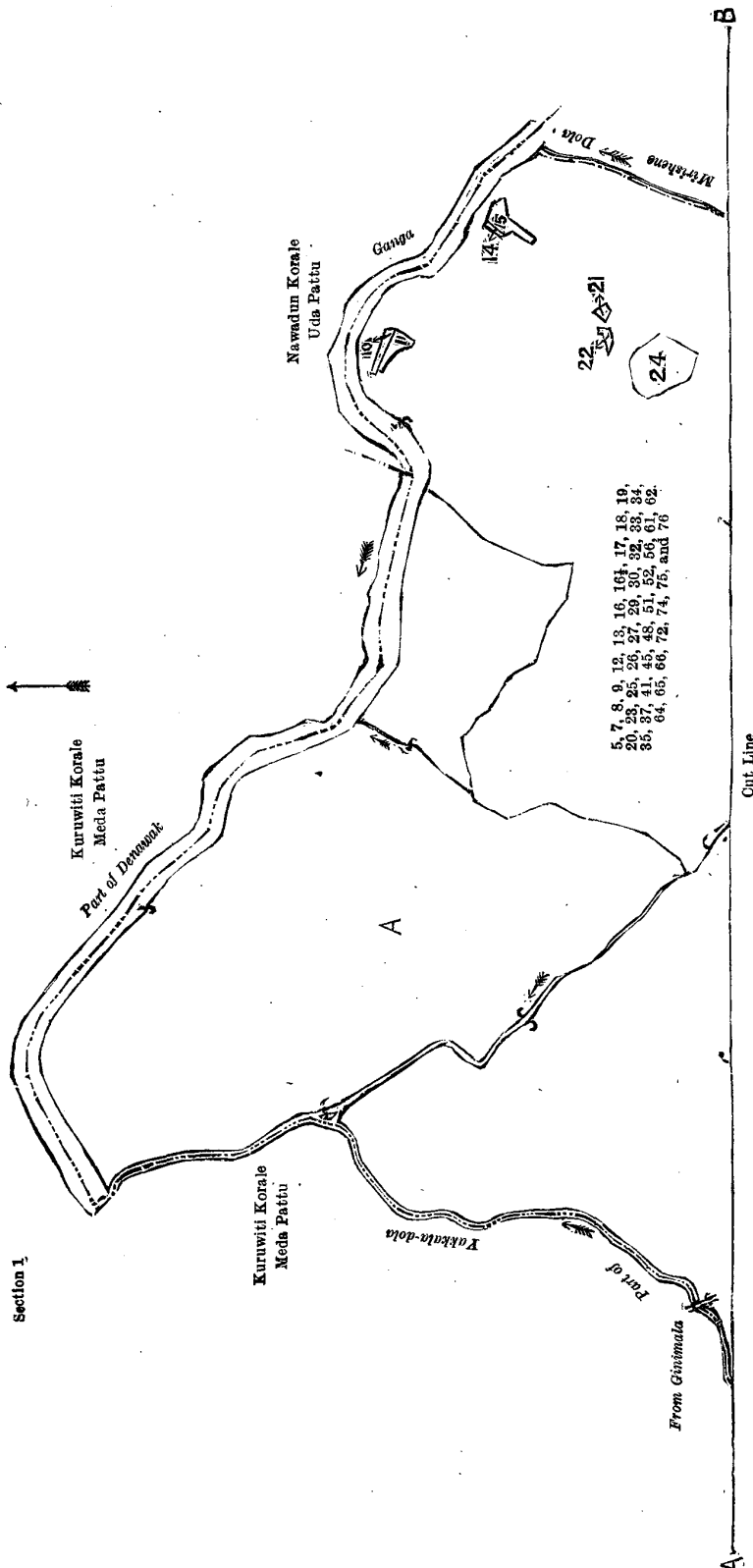
- 1, 2, 5, 6, 7, 9, 9A, 11, 13, 16, 18, 19,
- 20, 20A, 22, 25, 26, 27, 34, 35, 37, 40,
- 41, 43, 45, 47, 48, 49, 53A, 53B, 54, 55,
- 56, 68, and 69

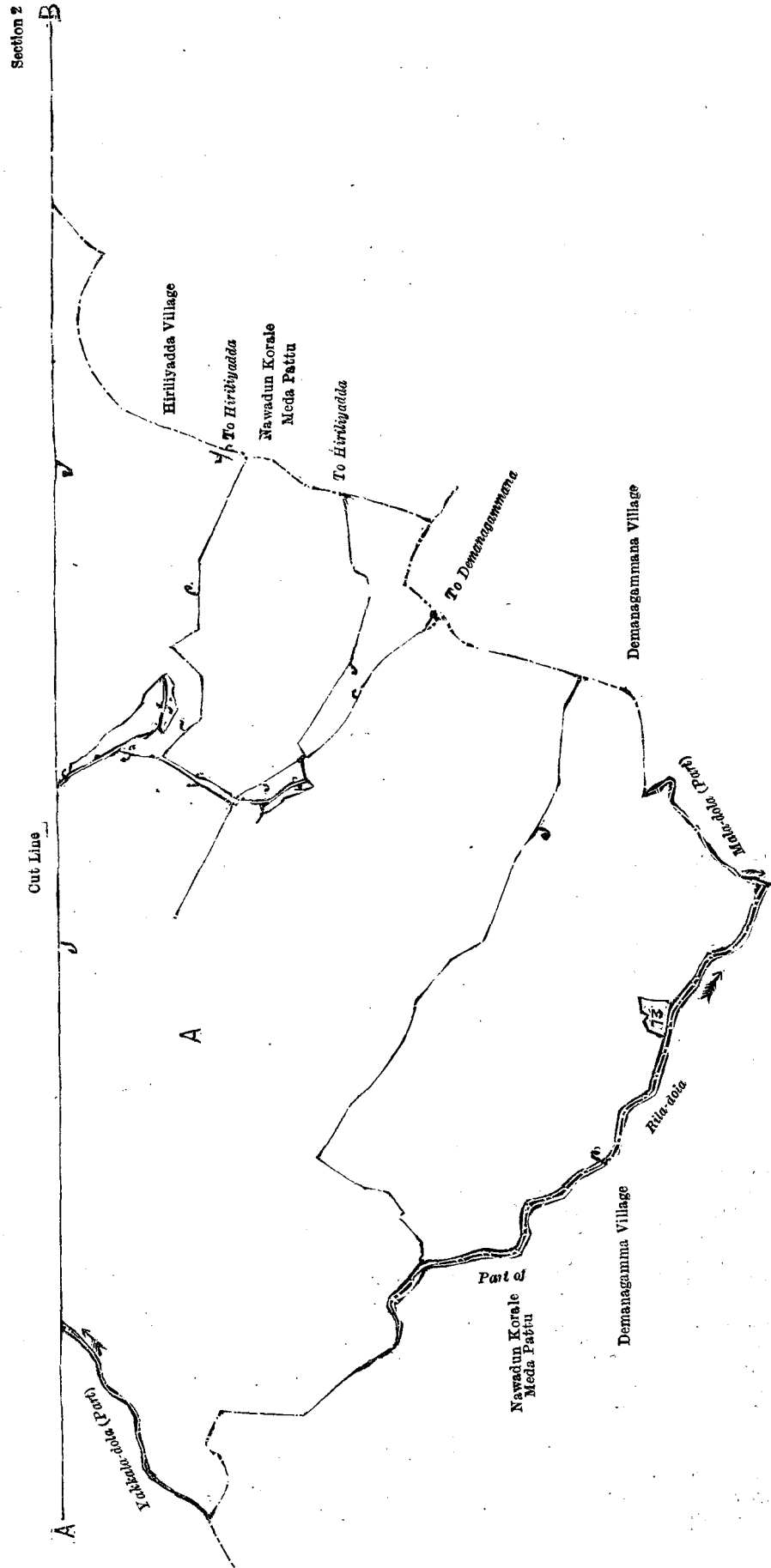
Surveyor-General's Office,
Colombo, November 29, 1922.

Scale of 16 Chains to an Inch.
Ratnapura S. O. 2—1923.

C. H. VINCE,
for Surveyor-General.

Lot.	Name of Land.	Extent, A. R. P.	Lot.	Name of Land.	Extent, A. R. P.
A 56½	Mahakumburewatta	0 0 12	10	Rambukketiyekumbura	0 0 38
A 57	Do.	0 1 15	11	Do.	0 1 39
A 58	Do.	0 0 30	14	Aluketiyekumbura	0 0 6
A 59	Do.	0 0 29	15	Do.	0 2 14
A 60	Estate road	0 0 9	21	Delgahadeniya	0 0 16
A 63	Badgededarawattuyaya	1 2 13	22	Do.	0 0 21
A 67	Estate road	0 1 9	24	Warakapolewatta	2 2 21
A 68	Gonakumbureniya	5 0 20	73	Panwilakumbura..	0 3 20
A 69	Medagedarawattuyaya	2 3 38			
A 70	Badgededarawattuyaya	4 3 1			
A 71	Lansdowne estate	5 3 12			
					540 2 27





Surveyor-General's Office,
Colombo, December 9, 1922.

Scale of 16 Chains to an Inch.

Ratnapura S. O. 3—1923.

C. H. VANCE,
for Surveyor-General.

FINAL ORDERS.

**Order under Section 2 of "The Waste Lands Ordinances of 1897, 1899, 1900, and 1903,"
declaring Land to be Crown Property.**

In the matter of the land commonly called or known as Kahatagahalanda *alias* Kandelanda (reservation along the path), situate in the village of Homagama, within the Sanitary Board limits of Homagama, in the Colombo District of the Western Province, and of "The Waste Lands Ordinances of 1897, 1899, 1900, and 1903."

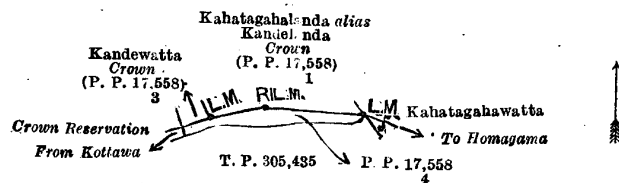
THE notice required by section 1 of "The Waste Lands Ordinances of 1897, 1899, 1900, and 1903," having been duly published in manner prescribed by that section in respect of the above-named land (*vide* Notice No. 8,152), and no claim having been made to the said land or to any interest therein within the period of three months from the date specified in the said notice, I, Louis Lucien Hunter, Additional Assistant Government Agent of the Colombo District, under and by virtue of the powers vested in me in that behalf by section 2 of the said Ordinances, do hereby on this 23rd day of November, 1922, order and declare that the said land, as more fully described herein below, situate in the village of Homagama, within the Sanitary Board limits of Homagama, in the Colombo District of the Western Province, and shown as lot 4 in preliminary plan 17,558 and in the annexed diagram, and containing in extent 13 perches, is the property of the Crown.

Description of the Land referred to.

The following lot situated in the village of Homagama, within the Sanitary Board limits of Homagama, in the Colombo District of the Western Province, as described in the annexed diagram:—

Preliminary plan 17,558.		
Lot.	Name of Land.	Extent, A. R. P.
4	Kahatagahalanda <i>alias</i> Kandelanda (reservation along the path)	0 0 13

and bounded as follows: on the north by Kandewatta claimed by the Crown (P. P. 17,558/3) and Kahatagahalanda *alias* Kandelanda claimed by the Crown (P. P. 17,558/1); on the east by Kahatagahawatta claimed by G. Brumpiappuhami and others; on the south by the land depicted in title plan No. 305,435; and on the west by Crown reservation.



Surveyor-General's Office,
Colombo, April 26, 1922.

Scale of 4 Chains to an Inch.

C. R. LUNDIE,
for Surveyor-General.

November 23, 1922.

L. L. Hunter,
Additional Assistant Government Agent.

**Order under Section 2 of "The Waste Lands Ordinances of 1897, 1899, 1900, and 1903,"
declaring Land to be Crown Property.**

In the matter of the lands commonly called or known as Bulanekanda, situate in the village of Kitalawalana, in Udugaha pattu of the Hapitigam korale, in the Negombo District of the Western Province, and of "The Waste Lands Ordinances of 1897, 1899, 1900, and 1903."

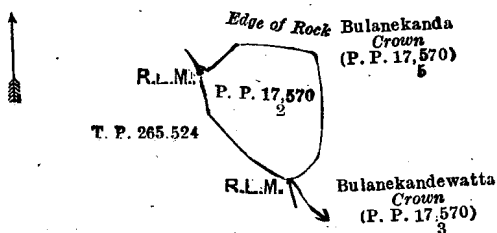
THE notice required by section 1 of "The Waste Lands Ordinances of 1897, 1899, 1900, and 1903," having been duly published in manner prescribed by that section in respect of the above-named lands (*vide* Notice No. 8,121), and no claim having been made to the said lands or to any interest therein within the period of three months from the date specified in the said notice, I, Hubert Ernest Newnham, Assistant Government Agent, Colombo and Negombo Districts, under and by virtue of the powers vested in me in that behalf by section 2 of the said Ordinances, do hereby on this 9th day of October, 1922, order and declare that the said lands, as more fully described herein below, situate in the village of Kitalawalana, in Udugaha pattu of Hapitigam korale of the Negombo District, in the Western Province, and shown as lots 2, 4, and 6 in preliminary plan 17,570, and lot 1 in preliminary plan 17,552, and in the annexed diagrams, and containing in extent about 1 acre and 2 perches, are the property of the Crown.

Description of the Lands referred to.

The following lots situated in the village of Kitalawalana, in Udugaha pattu of Hapitigam korale, in the Negombo District of the Western Province, as described in the annexed diagrams:—

I.—Preliminary plan 17,570.		
Lot.	Name of Land.	Extent, A. R. P.
2	Bulanekanda	0 2 6

and bounded as follows: on the north and east by Bulanekanda claimed by the Crown (P. P. 17,570/5); on the south by Bulanekandewatta claimed by the Crown (P. P. 17,570/3); and on the west by land depicted in title plan 265,524.



Surveyor-General's Office,
Colombo, September 9, 1921.

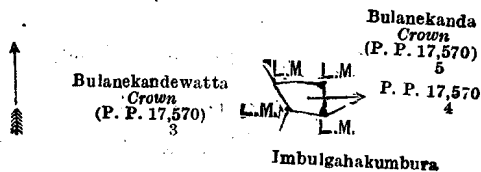
Scale of 4 Chains to an Inch.

C. H. VINCE,
for Surveyor-General.

II.—Preliminary plan 17,570.

Lot.	Name of Land.	Extent, A. R. P.
4	Bulanekanda	0 0 8

and bounded as follows : on the north by Bulanekanda claimed by the Crown (P. P. 17,570/5); on the east by Bulanekanda claimed by the Crown ; on the south by Imbulgahakumbura claimed by K. A. Soidahamy and others ; and on the west by Bulanekandewatta claimed by Crown (P. P. 17,570/3).



Surveyor-General's Office.,
Colombo, September 9, 1921.

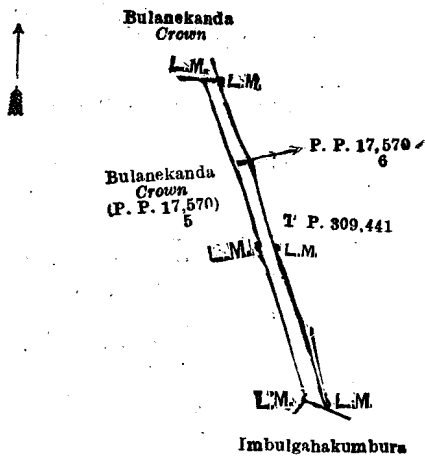
Scale of 4 Chains to an Inch.

C. H. VINCE,
for Surveyor-General.

III.—Preliminary plan 17,570.

Lot.	Name of Land.	Extent, A. R. P.
6	Bulanekanda (reservation for road)	0 0 37

and bounded as follows : on the north by Bulanekanda claimed by the Crown ; on the east by land depicted in title plan 309/441 ; on the south by Imbulgahakumbura claimed by K. A. Soidahamy and others ; and on the west by Bulanekanda claimed by the Crown (P. P. 17,570/5).



Surveyor-General's Office,
Colombo, September 9, 1921.


Scale of 4 Chains to an Inch.

C. H. VINCE,
for Surveyor-General.

IV.—Preliminary plan 17,552.

Lot.	Name of Land.	Extent, A. R. P.
1	Bulanekanda (reservation along the Bulanekandedola)	0 0 31

and bounded as follows : on the north by Bulanekanda claimed by the Crown ; on the east by Bulanekanda claimed by the Crown (P. P. 17,552/2) ; on the south-west by Bulanekanda claimed by the Crown (P. P. 17,552/2) ; and on the west by Bulanekanda claimed by the Crown (P. P. 17,552/2).



Surveyor-General's Office,
Colombo, September 26, 1921.

Scale of 4 Chains to an Inch.

C. H. VINCE,
for Surveyor-General.

October 9, 1922.

H. E. NEWNHAM,
Assistant Government Agent.

LAND SALES IN THE WESTERN PROVINCE.

No. 3,362, W. P.—The Assistant Government Agent, Kalutara, will on Tuesday, March 27, 1923, at 9 A.M., at the Horana Resthouse, put up to auction, for sale or settlement, or will otherwise dispose of, the under-mentioned portions of Crown land, in accordance with the regulations of Government regarding land sales. Forty allotments of land situated in the Rayigam division of the Kalutara District of the Western Province.

Lot.	Name of Land.	Name of Applicant.	Name of Claimant.	Description.	Extent.		
					A.	R.	P.
Preliminary plan 6,002. Village—Petigomuwa.							
n 382½	Angunehena	—	W. Jamis and others	Coconut	1	0	4
o 382	Angunehenewatta	—	W. Jamis	do.	0	1	27
Preliminary plan 10,426. Village—Petigomuwa.							
w 727	Angunewatta	—	W. Daniel Appu and another	Coconut	3	1	6
x 727	Do.	—	do.	do.	2	0	20
Preliminary plan 17,364. Village—Pelpola.							
1	Alubogahamanana	—	Crown	Leased for paddy	3	2	18
2	Do.	—	do.	Yams, &c.	0	1	15
3	Do.	—	do.	Manioc	0	0	34
4	Alubogahadeniya	L. Hendrick Allis	do.	Leased for paddy	3	2	26
5	Kahatakurunduwatta	—	Pinhamy Mudalali	Cinnamon	0	1	4
6	Alubogahadeniya	A. Don Porolis	Crown	Leased for paddy	0	3	37
Preliminary plan 17,398. Village—Pelpola.							
1	MuhanDIRAMHENA	D. W. Perera	Crown	Vegetable	1	1	18
2	Do.	—	D. W. Perera	Coconut	0	0	20
Preliminary plan 17,667. Village—Pelpola.							
1	Dikowita	J. Julis Appu	Crown	Leased for paddy	2	1	0
2	Koodaluwala	—	D. W. Perera	Paddy field	1	3	25
Preliminary plan 17,435. Village—Bellapitiya.							
1	Seetadolakumbura	—	W. John Sinno	Deniya	2	3	31
2	Do.	—	do.	do.	2	1	1
3	Do.	—	W. John Sinno and another	do.	0	1	12
4	Do.	—	do.	Paddy field	1	1	33
5	Do.	—	A. Bastian and another	Deniya	1	3	26
6	Do.	—	Agiris Waidiyaratne	Field	1	3	26
7	Do.	—	W. Siman Sinno	do.	0	2	20
8	Welipotahena	—	do.	do.	0	0	21
9	Seetadolakumburepillewa	—	do.	Plantains	0	0	12
10	Do.	—	Agiris Waidiyaratne	Paddy field	3	0	3
11	Do.	—	do.	do.	4	0	26
Preliminary plan 16,639. Village—Ratmalgoda.							
4	Kabaragahakanda	—	Advocate G. K. W. Perera	Rubber	0	1	5
Preliminary plan 17,108. Village—Gorokgoda.							
1	Kiripellagahalanda	—	H. Jamis Appu	Rubber	1	3	0
2	Do.	—	Settled on D. Thomas Perera and not paid	do.	0	2	34*
Preliminary plan 17,247. Village—Palannoruwa.							
1	Millagahakolainnekumbura	—	Settled on J. Welun Appu and 2 others and not paid in full	Field	0	3	36*
2	Kahatagahapillewa	—	C. Aron Appuhamy	Bare land	0	1	37
3	Do.	—	do.	do.	0	1	26
Preliminary plan 17,513. Village—Welmilla.							
5	Malgorakagahawatta	—	Settled on A. Davith Sinno and others, and not paid in full	Coconut	2	3	4*
7	Do.	—	do.	do.	0	2	33*
12	Do.	—	do.	do.	1	1	3*
14	Do.	—	do.	do.	1	0	17*
Preliminary plan 17,369. Village—Owitiyagala.							
1	Kahatagahawatta	—	Settled on S. Cornelis and another, but not paid in full	Native garden	0	0	28*
Preliminary plan 17,067. Village—Welmilla.							
1	Delgahaowita	—	Crown	Coconut	0	2	37
Preliminary plan 17,217. Village—Raddegoda.							
1	Galaganwela	U. Harmanis Rodrigo	Crown	Leased for paddy	1	0	17
Preliminary plan 17,493. Village—Godigomuwa.							
1	Heendeniya	—	Crown	Field	0	2	0
2	Do.	—	do.	Deniya	0	2	35

* Re-advertised as the original purchasers did not complete their payments.

The upset price per acre varies from Rs. 50 to Rs. 1,000. Further particulars regarding these lands can be obtained from the Assistant Government Agent, Kalutara, and plans of them from the Surveyor-General.

Colonial Secretary's Office,
Colombo, February 7, 1923.

B. HORSBURGH,
Acting Colonial Secretary.

THE Assistant Government Agent of the Kalutara District, Western Province, is prepared to receive, on or before Monday, March 19, 1923, at the Kalutara Kachcheri, written applications for the lease for a period of not less than 30 years nor more than 99 years from March 26, 1923, the under-mentioned portion of Crown land, to be planted with coconuts, rubber, tea, or other produce. No such applications will be entertained unless the applicant gives his full name and address, and until he makes with the Assistant Government Agent a deposit of survey fees as noted against the lot. Such deposit will not be returned until the lease of the land has been sold, or until it has been decided by the Assistant Government Agent that it will not be sold. On Monday, March 26, 1923, at 10 A. M., at the Kalutara Kachcheri, the sale of the lease will be put up to auction, in accordance with the regulations of Government regarding the lease of Crown lands. The highest bidder for the premium shall be the purchaser of the lease, but the bidding shall be confined to the original applicant and those other applicants whose applications shall have been made in the manner above specified.

The conditions of lease are obtainable from the Assistant Government Agent, Kalutara, and plans from the Surveyor-General.

An allotment of Crown land situated in Pasdun korale east of the Kalutara District of the Western Province.

Preliminary plan 17,478. Village—Kobowaka.

Lot.	Name of Land.	Description.	Extent.	Survey fees	Upset	Annual rent per acre.	
				per acre or part of an acre.	premium per acre or part.	Each of the first 6 years.	Each of the remaining 24 years.
			A. R. P.	Rs. c.	Rs. c.	Rs. c.	Rs. c.
1	Kosgahakanda	Bare land	78 2 9	3 0	12 0	4 0	12 0

The products to be cultivated are rubber, coconut, tea, and cinnamon.

Colonial Secretary's Office,
Colombo, February 2, 1923.

B. HORSBURGH,
Acting Colonial Secretary.

LAND SALES IN THE CENTRAL PROVINCE.

No. 2,640, C. P.—The Government Agent, Central Province, will on Monday, April 16, 1923, at 1.30 P.M., at his office in Kandy Kachcheri, put up to auction, for sale or settlement, or will otherwise dispose of, the under-mentioned portions of Crown land, in accordance with the regulations of Government regarding land sales. Six allotments of land situated within the Municipal limits of Kandy and Pata Hewaheta division of the Kandy District of the Central Province.

Preliminary plan 6,871.—Within the Municipal limits of Kandy.

Lot.	Name of Land.	Name of Applicant.	Description.	Extent.	Upset price
				A. R. P.	per acre, Rs.
1	—	—	Road	0 0 1	25 —*
6	—	—	do.	0 0 0	88 —*
8	—	—	do.	0 0 0	75 —*
9	—	—	P. W. D. cooly lines, gala, and latrines	0 1 9	65 —*

Preliminary plan 7,278. Village—Marassana in Hewawissa korale of Pata Hewaheta.

4	Watagodahena <i>alias</i> Watagodayaya	W. Pincha Panikkaya of Hewawisse Marassana	Chena	2 0 0	40
4A	Watagodahena <i>alias</i> Watagodayaya and part of Gansabhawa road	—	Chena and Gansabhawa road	0 1 34	—*

* To be reserved.

Further particulars regarding these lands can be obtained from the Government Agent, Central Province, and their plans from the Surveyor-General.

Colonial Secretary's Office,
Colombo, February 2, 1923.

B. HORSBURGH,
Acting Colonial Secretary.

No. 2,641, C. P.—The Government Agent, Central Province, will on Monday, April 9, 1923, at 1.30 P.M., at his office in Kandy Kachcheri, put up to auction, for sale or settlement, or will otherwise dispose of, the under-mentioned portions of Crown land, in accordance with the regulations of Government regarding land sales. Nine allotments of land situated in the Harispattu division of the Kandy District of the Central Province.

Preliminary plan 6,959. Village—Dolapihilla in Galasiya pattu of Harispattu division.

Claimants—Horatala, Hitapuduraya, and others jointly.

Lot.	Name of Land.	Name of Applicant.	Description.	Extent.	Upset price
				A. R. P.	per acre, Rs.
1	Kandaketiyehehena	—	Chena contains 1 coconut tree age said to be about 25 years and land said to contain plumbago	6 1 15	51*
2	Liyangahamulahena	—	Claimants—Pasindu and others jointly. Chena said to contain plumbago	1 2 18	51*
3	Medawatta <i>alias</i> Kandaketiyehehena	—	Claimants—R. Dharmadasa and others jointly. Chena contains plumbago	1 1 15	51*
4	Makulwalehena	—	Claimant—Goonatileke of Panadure. Chena said to contain plumbago	2 1 34	51*
5	Do.	—	Garden contains arecanut trees and a few rubber stumps 1 year old, and also said to contain plumbago	0 0 22	51*
6	Do.	—	Chena said to contain plumbago	0 0 9	51*

Lot.	Name of Land.	Name of Applicant.	Description.	Extent.		Upset price per acre, Rs.
				A.	R. P.	
Claimants—P. Hawadiya, Horatala, and others jointly.						
7	Makulwalehena	—	Chena contains plumbago	4	2 17	51*
Claimants—T. Tikira and others jointly.						
8	Hatanesshehena <i>alias</i> Makulwalehena	—	Chena said to contain plumbago	5	0 16	51*
9	Do.	—	do.	2	2 7	51*

* Re-advertised.

Further particulars regarding these lands can be obtained from the Government Agent, Central Province, and their plans from the Surveyor-General.

Colonial Secretary's Office,
Colombo, February 5, 1923.

B. HORSBURGH,
Acting Colonial Secretary.

LAND SALES IN THE SOUTHERN PROVINCE.

No. 3,998, S. P.—The Government Agent, Southern Province, will on Thursday, April 12, 1923, at 1 P.M., at his office in Galle Kachcheri, put up to auction, for sale or settlement, or will otherwise dispose of, the under-mentioned portions of Crown land, in accordance with the regulations of Government regarding land sales. Two allotments of land situated in the Talpe pattu division of the Galle District of the Southern Province.

Lot.	Name of Land.	Name of Applicant.	Description.	Extent.		Upset price per acre, Rs.
				A.	R. P.	
Preliminary plan 12,248. Village—Kottawa.						
1	Kottawamukalana <i>alias</i> Welideniya <i>alias</i> Welideniyegoda	Mr. W. A. Goonetilleka of Kachcheri, Galle	Chena	2	0 10	58.50
Preliminary plan 11,812. Village—Dorape.						
9	Rangodakanda	W. W. Wickremasinha	High jungle and scrub	5	0 10	70

Further information regarding these lands can be obtained from the Government Agent, Southern Province, and their plans from the Surveyor-General.

Colonial Secretary's Office,
Colombo, February 5, 1923.

B. HORSBURGH,
Acting Colonial Secretary.

WITH reference to land sale notice No. 3,987, published in *Government Gazette* No. 7,305 of January 19, 1923, it is hereby notified for general information that lot No. 1 in preliminary plan 11,754 is withdrawn from the sale of March 13, 1923.

The Kachcheri,
Galle, February 5, 1923.

J. LIGHT,
for Government Agent.

LAND SALES IN THE NORTHERN PROVINCE.

No. 958, N. P.—The Assistant Government Agent, Mullaittivu, will on Monday, April 16, 1923, at 1 P.M., at his office in Mullaittivu, put up to auction, for sale or settlement, or will otherwise dispose of, the under-mentioned portions of Crown land, in accordance with the regulations of Government regarding land sales. Forty-seven allotments of land situated in the Vavuniya North and Maritime pattus divisions of the Mullaittivu District of the Northern Province.

Lot.	Name of Land.	Name of Applicant.	Description.	Extent.		Upset price per acre, Rs.
				A.	R. P.	
Preliminary plan 5,648. Village—Mulliyavalai. Claimant—Crown.						
1	Aladiyilkadu	—	Jungle	1	3 5	16
2	Do.	—	Reservation for path	0	1 35	—*
3	Do.	S. Nagalingani	Jungle	2	3 14	17.50†
4	Putharikudakadu	—	do.	8	2 6	18†
Preliminary plan 5,696. Village—Mulliyavalai. Claimant—Crown.						
1	Eyavakaiadiyilkadu	K. Kathiran	Open land with palmyra trees	1	1 0	24
2	Pilavadiyalavu	Encroacher: Meenachchi, widow of Sinnapodian	Garden	0	1 16	56†
3	Yarkadu	—	Reservation for path	0	0 22	—*
4	Do.	V. Sinniah	Scrub jungle and open land	0	3 27	51.50†
5	Panamtoddam	Encroachers: Meenachchi, widow of Sinnapodian, and P. Paraman	Open land with palmyra trees	0	0 8	—*

Lot.	Name of Land.	Name of Applicant.	Description.	Extent.		Upset price per acre, Rs.
				A.	R. P.	
Claimant—S. Kanapathippillai.						
6	Panamtoddam	—	Garden with palmyra trees	0	0 16	55§
Claimant—K. Nagappan.						
7	Panamtoddam	—	Garden with palmyra trees	0	3 7	65§
Preliminary plan 5,707. Village—Putukkudiyiruppu. Claimant—Crown.						
1	Karaiwaikal alias Yarkadu	—	Reservation along the road	0	0 12	—*
2	Do.	K. Veluppillai	Scrub jungle	1	0 4	16
3	Do.	T. Veluppillai	do.	1	0 6	26†
4	Do.	—	do.	0	0 8	—*
5	Do.	K. Veluppillai and M. Santhiravi	Open land with palmyra trees	2	1 8	91†
6	Do.	—	Reservation along the foot-path	0	0 6	—*
7	Do.	—	Open land with palmyra trees, unclaimed by Crown	—	—	—
Preliminary plan 5,728. Village—Vadduvakallu. Claimant—Crown.						
1	Manakadu	—	Reservation along the sea	1	1 38	—*
2	Do.	—	Reservation for footpath	0	1 27	—*
3	Dō.	S. Vairavippillai	Jungle	6	0 20	16
Preliminary plan 5,744. Village—Ayiladi. Claimant—Crown.						
1	Veraiyadiylvalavu	A. Arunachalam	Low jungle	1	3 36	16
2	Do.	—	Rereservation along the Gansabhawa road	0	0 28	—*
3	Palaiyadiylvalavu	M. Chelliah	Chena	1	0 0	16
4	Attiyadiylvalavu	—	Reservation along Gansabhawa road	0	0 11	—*
5	Do.	S. Veluppillai	Open land and chena	2	0 6	16
6	Do.	—	Reservation for road	0	0 13	—*
Preliminary plan 5,750. Village—Kulavisuddan. Claimant—Crown.						
1	Muttattuvayal	Sinniah Tamu	Scrub land suitable for paddy cultivation	4	0 31	16
2	Do.	—	Reservation along the tank	0	3 0	—*
Preliminary plan 5,765. Village—Kokkuttoduvai. Claimant—Crown.						
1	Vempadivalavu	—	Open land	0	2 28	16
2	Do.	V. Veluppillai	Jungle	1	0 33	20†
Preliminary plan 5,778. Village—Tekilpadantan. Claimant—Crown.						
1	Kulavadiylvalavu	Valliyammai, widow of Aruni	Scrub jungle	1	0 0	16
Preliminary plan 5,788. Village—Palamattalam. Claimant—Crown.						
1	Puthirayarkulathadiylkadu	V. Kathiramu	Scrub jungle	0	3 36	16
2	Do.	V. Konar	do.	2	0 22	20†
3	Do.	—	Reservation along the road	0	0 18	—*
Preliminary plan 5,795. Village—Putuvilankulam. Claimant—Crown.						
1	Kinnatadivalavu	K. Sinnatamby	Chena	1	0 0	16
Preliminary plan 5,822. Village—Periyapuvarasankulam. Claimant—Crown.						
1	Kurumankadu	K. Sinniah	Jungle	3	0 38	16
Preliminary plan 5,823. Village—Matiyamadu. Claimant—Crown.						
1	Navaladiyiltarai	M. Kathi	Jungle	2	3 32	16
2	Pamichchadiyiltarai	V. Aiyar	do.	2	3 0	16
3	Velamaratadivalavu	A. Veeran	Chena	1	0 9	16
Preliminary plan 3,055. Village—Marailuppai. Claimant—Crown.						
11368	Panaiadiyiltarai	Encroacher: S. Veerakatti	Paddy field	0	1 4	12

Lot.	Name of Land.	Name of Applicant.	Description.	Extent.		Upset price per acre, Rs.
				A.	R. P.	
1BD	Lolugaswewakele	K. Appuhami Mohottala of Tambalagollewa	Forest	1	0 13	24
6C	Palugahaidama <i>alias</i> Lolugaswewakele	do.	Chena	0	0 9	21
1BE	Wewelketiyakele	K. L. Ukkurala	Jungle fit for paddy cultivation	1	3 35	23
1BF	Do.	V. Kadirate	do.	3	0 15	23
1BH	Kirimetiwwakele	K. Punchirala and another	Forest fit for paddy cultivation	2	3 15	23

Further particulars regarding these lands can be had from the Government Agent, North-Central Province, and the plans of them from the Surveyor-General.

Colonial Secretary's Office,
Colombo, February 7, 1923.

B. HORSBURGH,
Acting Colonial Secretary.

No. 2,257, N.C. P.—The Government Agent, North-Central Province, will on Monday, March 26, 1923, at 1 P.M., at his office at Anuradhapura Kachcheri, put up to auction, for sale or settlement, or will otherwise dispense of, the undermentioned portions of Crown land, in accordance with the regulations of Government regarding land sales. Forty-six allotments of land situated in the Hurulu and Kalagam palatas in Nuwarakalawiya district and in the Tamankaduwa district of the North-Central Province.

Lot.	Name of Land.	Name of Applicant.	Description.	Extent.		Upset price per acre, Rs.
				A.	R. P.	
Preliminary plan 5,674. Village—Amunukole in Matombuwa korale.						
1	Dambagahaidama	P. A. Benadik Appu and another of Alagollewa	Jungle fit for paddy	8	2 21	19
Preliminary plan 5,765. Village—Ihala Olugollewa in Uddiyankulam korale.						
2	Palugahaidama	M. L. Velate, Vel-Vidane of Digamhamillewa and others	Jungle fit for paddy	9	2 1	18.50
Village—Nelugollekada in Uddiyankulam korale.						
5	Dambagahaidama	—	Jungle fit for paddy	2	0 0	19.50
Preliminary plan 5,881. Village—Galkadawala in Kunchuttu korale.						
1	Hithgahawatta <i>alias</i> Hithgahaidama	K. Punchirala	Chena	1	0 5	16
2	Weeragahaidama	N. Silamburula and 2 others	Jungle	1	3 30	40
Preliminary plan 5,890. Village—Kirigollewa in Kalpe korale.						
1	Diwulgahaidama	—	Reservation along tank bund	0	1 24	—*
2	Do.	U. Punchirala	Jungle fit for garden	1	0 8	20
3	Mailagahaidama	P. Malhamy	Paddy field	4	0 2	16
Preliminary plan 5,892. Village—Mahawewelkadawala in Kalpe korale.						
1	Helambagahaidama	N. Wannakurala and another of Kirigollewa	Chena fit for paddy cultivation	6	0 15	18
Preliminary plan 5,975. Village—Timbiriattawala in Kalpe korale.						
1	Dambagahaidama	—	Reservation along tank bund	0	1 20	—*
2	Do.	M. Selaiman, Vel-Vidane and 3 others	Jungle fit for paddy cultivation	3	3 32	16
3	Do.	—	Reservation for footpath	0	1 0	—*
4	Do.	M. Selaiman, Vel-Vidane and 3 others	Jungle fit for paddy	0	1 36	16
Preliminary plan 5,980. Village—Topawewa in Medapattu korale.						
1	Kongahawatta	—	Reservation along Topawewa-ela	1	1 12	—*
2	Do.	—	Reservation along minor road	0	0 6	—*
3	Do.	P. L. Adirianappuhami of Polonnaruwa	Old chena	0	1 37	50
Preliminary plan 6,008. Village—Karuwalagaswewa in Uddiyankulam korale.						
1	Mailagahaidama	P. Kandate of Kokmaduwa	Open land for paddy cultivation	1	3 12	16
2	Do.	—	Reservation along tank bund	0	1 5	—*
3	Dambagahaidama	N. Appuhami, Vel-Vidane of Kahatagasdigiliya (deceased)	Chena fit for paddy cultivation	2	3 31	16
4	Do.	—	Reservation along tank bund	0	2 35	—*
Preliminary plan 6,009. Village—Puhulewewa in Kalpe korale.						
1	Helambagahaidama	W. Dingiriya	Chena	2	3 11	18
Preliminary plan 6,010. Village—Bulugahawewa in Kiralowa korale.						
1	Dambagahahena	N. Jayanaide of Rambawala and others	Open land fit for paddy	16	2 0	21

Lot.	Name of Land.	Name of Applicant.	Description.	Extent.		Upset price per acre, Rs.
				A.	R. P.	
Preliminary plan 6,011. Village—Mahakumbukwewa in Kalpe korale.						
1	Mailagahaidama	A. Menikhami	Chena fit for paddy	2	0 5	18
2	Dambagahaidama	M. Wannihami	do.	0	3 36	18
3	Siyambalagahaidama	K. Punciappurala	do.	2	1 22	18
4	Do.	—	Reservation along tank bund	0	1 12	—*
Preliminary plan 6,012. Village—Talattewa in Mahapotana korale.						
1	Dambagahaidama	W. Seerala	High forest fit for paddy	3	1 20	24
2	Do.	—	Reservation along cart track	0	0 10	—*
Preliminary plan 6,015. Village—Pahala Sandanankulama (Palu) in Ulagalla korale.						
1	Weeragahaidama	R. Naide and others	Chena fit for paddy	0	3 12	48
2	Helambagahaidama	M. Bandiya	do.	1	0 14	48
3	Weeragahaidama	S. Sewwa Upasakaya	Garden contains coconut plants (encroachment by applicant)	2	0 7	53
4	Helambagahaidama	U. Menika	Jungle	1	0 32	93
5	Do.	—	Reservation along tank bund	1	1 11	—*
6	Mailagahaidama	P. Horatala	Jungle fit for paddy	0	3 20	18
Preliminary plan 6,016. Village—Bakmigahaulpota in Kiralowa korale.						
1	Puwalapitiyahena	W. Ukkurala	Chena fit for paddy	2	0 4	16
Preliminary plan 6,018. Village—Wawunakulam in Egoda pattu.						
1	Wawunakulattawayal	S. Masilamani of Korapola	Chena suitable for paddy	1	0 15	16
2	Do.	do.	Jungle fit for paddy	1	3 25	16
3	Do.	do.	Paddy field	2	3 32	16
Preliminary plan 6,019. Village—Ratmale in Sinhala pattu korale.						
1	Diulgaha-akkara	K. Kandappu	Paddy field	1	0 12	16
2	Akkarawela	—	Ditto (encroachment by Namaitala Vedarala)	0	1 12	20
3	Akkarawelakele	—	Jungle fit for paddy	0	0 26	16
Preliminary plan 6,020. Village—Kolabunnagama in Kiralowa korale.						
1	Kolabunnagawelalihala	—	Jungle fit for paddy	1	2 5	16
Village—Ipalwehera.						
2	Kumbukgahahena	N. Kalu Banda and another	Chena fit for paddy	3	0 25	16
3	Meegahahena	Ranhami, Vel-Vidane and another	Jungle fit for paddy	2	0 26	16
Village—Kolabunnagama.						
4	Kongahahena	—	Reservation along Ratmale-oya	0	1 33	—*
5	Do.	M. Vela of Manakete	Open land fit for paddy	0	3 3	16

* Not for sale.

Further particulars regarding these lands can be obtained from the Government Agent, North-Central Province, and plans of them from the Surveyor-General.

Colonial Secretary's Office,
Colombo, February 7, 1923.

B. HORSBURGH,
Acting Colonial Secretary.

LAND SALES IN THE PROVINCE OF UVA.

No. 1,498, P. of U.—The Government Agent, Province of Uva, will on Friday, April 6, 1923, at 1 P.M., at his office in the Badulla Kacheheri, put up to auction, for sale or settlement, or will otherwise dispose of, the under-mentioned portions of Crown land, in accordance with the regulations of Government regarding land sales. Two allotments of land situated in the Bintenna division of the Badulla District of the Province of Uva.

Preliminary plan 2,220. Village—Korupu (Palu) in Bintenna korale of Bintenna division.

Lot.	Name of Land.	Name of Applicant.	Description.	Extent.		Upset price per acre, Rs.
				A.	R. P.	
1	Korupulanda	B. Siyanaris Appuhamy of Alutnuwara	Low jungle suitable for paddy cultivation	6	2 32	27
2	Do.	Talawetenne Ganeti	do.	8	0 32	30

These two lots will be sold subject to the payment of an irrigation rate of 74 cents per acre per annum. This rate shall be subject to revision by Government at any time.

Further information regarding the sale of the above lots can be obtained from the Government Agent, Province of Uva, and their plans from the Surveyor-General.

Colonial Secretary's Office,
Colombo, February 2, 1923.

B. HORSBURGH,
Acting Colonial Secretary.

No. 1,499, P. of U.—The Government Agent, Province of Uva, will on Friday, April 6, 1923, at 1 P.M., at his office in the Badulla Kacheheri, put up to auction, for sale or settlement, or will otherwise dispose of, the under-mentioned portions of Crown land, in accordance with the regulations of Government regarding land sales. Twenty-four allotments of land situated in the Buttala, Yatikinda, Wellawaya, and Udukinda divisions of the Badulla District of the Province of Uva.

Final village plan 210. Village—Alupota in Kandukara korale of Buttala division.

Lot.	Name of Land.	Name of Applicant.	Description.	Extent.		Upset price per acre, Rs.
				A.	B. P.	
1AA	Bogahamullehena	A. Haramanis Henaya	Chena	1	0 24	23
1BL	Hapugaslandehena	P. Pakir Bawa	do.	2	0 17	24
1BM	Do.	B. C. Appuhami	do.	2	0 1	27
1BN	Do.	A. A. Heen Appuhamy	do.	2	0 34	26
1BT	Ilukmullehenyaya	S. M. Mohottihamy	do.	7	2 12	27
1BW	Madawalahlenyaya	S. M. Mohotti Appuhamy	do.	1	0 18	27
1BX	Do.	K. M. S. Banda	do.	2	3 4	27
1BZ	Lindapitiyahena	do.	do.	2	1 39	24
1CC	Madawalahnayaya	M. B. Katugaha and W. Mutu Banda, Arachchi, Wasipone	do.	1	3 36	24
1CC	Kotugodella <i>alias</i> Hapugaslandehenyaya	D. M. Ahangama and D. J. Premachandra	do.	1	0 0	23
1CI	Do.	J. M. Punchirala and P. B. Jayasinghe	do.	1	0 13	24
1CJ	Do.	K. M. S. Banda	do.	2	0 20	24
1CW	Amunuketiyehena	J. M. Appuhamy	do.	1	3 38	22
1DK	Pahalawattehena	M. Ukkuhamiya	do.	2	0 6	23
1DN	Gegawalandehenyaya	G. P. Cornelis	do.	5	0 7	22
1DR	Kehelhena	M. A. B. Juwan Naide	do.	1	0 8	22
67	Ambalamagawahena <i>alias</i> Kalawelmadehena	P. B. Jayasingha	do.	2	3 9	27

Final village plan 29. Village—Kendagolla in Rilpola korale of Yatikinda division.

80P	Moragollepatana	—	Patana reservation for cart road	0	0 25	—*
-----	-----------------	---	----------------------------------	---	------	----

Preliminary plan 2,118. Village—Hambegamuwa in Kongala-Bintenna korale of Wellawaya division.

1	Polgahawattekele	Palolpitiye Kondaramalage Babehami	Jungle	0	2 0	30
2	Polgahawatta	do.	Garden contains a mud house, 1 coconut tree about 8 years old, murunga, and plantain trees	0	2 6	30
4	Siyambalagahawatta	Alutwewe S. Mohottihamy, <i>ex</i> Arachchi	Garden contains a mud house, 25 coconut plants 1 year old, jak, lime, murunga, and plantain trees	1	0 20	30

Final village plan 36. Village—Halpe in Kumbalwela korale of Yatikinda division.

33x	Gadadehibeddepatana	M. David for Superintendent, Ben Hope estate, Bandara-wela	Patana	0	3 27	66
-----	---------------------	--	--------	---	------	----

Preliminary plan 2,237. Village—Erebeddegama in Udalapata korale of Udukinda division.

1	Gorandiyewattehena <i>alias</i> Agarawewehena	P. A. Wijesuriya of Pelwinna, Palugama	Chena	2	1 25	56
2	Do.	—	Chena reservation along minor road	0	1 8	—*

* To be reserved (not for sale).

Further information regarding the sale of the above lots can be obtained from the Government Agent, Province of Uva, and their plans from the Surveyor-General.

Colonial Secretary's Office,
Colombo, February 2, 1923.

B. HORSBURGH,
Acting Colonial Secretary.

LAND SALES IN THE PROVINCE OF SABARAGAMUWA.

No. 1,100, P. of S.—The Government Agent, Province of Sabaragamuwa, will on Monday, March 26, 1923, at 1.30 P.M., at his office in Ratnapura, put up to auction, for sale or settlement, or will otherwise dispose of, the under-mentioned portions of Crown land, in accordance with the regulations of Government regarding land sales. Fourteen allotments of land situated in the Ratnapura District of the Province of Sabaragamuwa.

Lot.	Name of Land.	Name of Applicant.	Description.	Extent.		Upset price per acre, Rs.
				A.	B. P.	
1	Indiketiya	—	Chena	1	0 26	—*
2	Do.	—	do.	1	0 25	37.50
3	Do.	W. Joronisa	do.	1	3 38	40

Lot.	Name of Land.	Name of Applicant.	Description.	Extent.			Upset price per acre, Rs.
				A.	R.	P.	
4	Mahadeniyehena	—	Chena	0	2	18	—*
5	Do.	D. Kirimenika	do.	1	1	1	40
Preliminary plan 3,186. Village—Weralupe—Kuruwiti korale.							
1	Berawadeniyekapugegodella	D. J. W. Marambe	Chena	1	1	1	56
2	Berawadeniyekapugegodella <i>alias</i> Radagekumbura	Encroachment by T. Punchi Appuhami and others	Paddy field	0	0	7	56
3	Berawadeniyekapugegodella <i>alias</i> Galgodadeniya	Encroachment by Maddumahami, Vedarala	do.	0	0	6	56
Preliminary plan 3,126. Village—Kella, Kolonna korale.							
32	Dehigaha-aturemukalana	—	High jungle	6	2	15	40
34	Dehigahakumburehenyaya and Horagahatenna	—	Low jungle	18	2	28	36
35	Galketiyeatura	—	High jungle	2	0	39	70
37	Do.	—	do.	5	2	0	70
Advance extract 3 of block survey preliminary plan 41. Village—Gawaragiriya, Kukulukorale.							
1	Kondagalahenepaulatenna	H. Arisa	Chena	2	3	21	21
2	Do.	—	do.	0	2	30	—†
Final village plan 26. Village—Kiribatgala—Nawadun korale.							
26AM	Karauwehena	Encroachments by K. Kadiravelu, Overseer	Land planted with rubber	3	2	11	—‡
26AN	Do.	do.	do.	3	3	22	—‡
26AO	Do.	do.	do.	3	1	38	—‡

* Reservation for Tottapalle-ela (not for sale).

† Reservation for Polwatte-ela (not for sale).

‡ Lots 26AM, 26AN, and 26AO in final village plan No. 26 are to be granted to Kandemuttu Kadiravelu, Overseer of Kesbawa in exchange for private lot 26A1 in the same plan owned by him.

Further information respecting these lands may be obtained from the Government Agent, Province of Sabaragamuwa, and their plans from the Surveyor-General.

Colonial Secretary's Office,
Colombo, February 7, 1923.

B. HORSBURGH,
Acting Colonial Secretary.

LAND SALES BY THE SETTLEMENT OFFICER.

PROVINCE OF SABARAGAMUWA.

No. 6,438, S. O.—On Tuesday, April 10, 1923, at 12 noon, the Land Settlement Officer, will put up for sale or settlement, at Pinnawala Circuit Bungalow, the under-mentioned portions of Crown land, on the terms authorized by Government. Eight allotments of land situate in the Walgam pattu of Kinigoda korale division of the Kegalla District of the Province of Sabaragamuwa.

Lot.	Name of Land.	Name of Claimant.	Description.	Extent.		
				A.	R.	P.
274	Diganehena <i>alias</i> Mailagahamula-tennewatta	Kaluachchige Mudiyanse of Walgama	Chena	0	2	17
275	Diganehena	do.	do.	0	0	33
350	Gonamadehena	Heratralalage Kiribanda of Walgama	Low jungle and wela	0	2	31
1½	Tennehena	Crown	Chena	0	1	35
381	Galketiyahena	do.	do.	0	2	16
395B	Harankahatennapillewa	do.	do.	0	1	37
37	Kekulupelahena	do.	do.	1	0	2
37½	Do.	do.	do.	0	1	2

Upset price at Rs. 16 to Rs. 50 per acre. Further information regarding these lands can be obtained from the Land Settlement Officer; and plans of them from the Surveyor-General.

Colonial Secretary's Office,
Colombo, February 6, 1923.

B. HORSBURGH,
Acting Colonial Secretary.

No. 6,439, S. O.—On Tuesday, April 10, 1923, at 12 noon, the Land Settlement Officer, will put up for sale or settlement, at Pinnawala Circuit Bungalow, the under-mentioned portion of Crown land, on the terms authorized by Government. An allotment of land situated in the Walgam pattu of Kinigoda korale division of the Kegalla District of the Province of Sabaragamuwa.

Block survey preliminary plan 149.—Walgama.

Lot.	Name of Land.	Name of Claimant.	Description.	Extent.		
				A.	R.	P.
16	Polkotuwemukalana	Crown, applied for by Mr. Ram Banda Tennakoon of the Kacheheri, Kandy	Forest	21	1	1

Upset price at Rs. 16 to Rs. 50 per acre. Further information regarding this land can be obtained from the Land Settlement Officer, and plan of it from the Surveyor-General.

Colonial Secretary's Office,
Colombo, February 6, 1923.

B. HORSBURGH,
Acting Colonial Secretary.

LAND ACQUISITION NOTICES.

HAVING been duly directed by the Governor, with the advice of the Executive Council, acting under the provisions of "The Land Acquisition Ordinance of 1876," section 6, to take order for the acquisition of the following lands, required for a public purpose, namely, for a public market at Maskeliya, to wit:—

Preliminary plan 7,435. Village—Within the Sanitary Board limits of Maskeliya.

Lot.	Name of Land.	Description.	Name of Claimant.	Extent.		
				A.	R.	P.
1	—	.. Abandoned road	.. Ceylon Provincial Estates Co., Ltd.	0	0	13.55
2	Brownlow estate	.. Bare open land	.. do.	0	0	7.02

I hereby give public notice, as required by section 7, that the Government proposes to take possession of the lands. All persons interested in the aforesaid lands are hereby required to appear personally or by agent before me at the Kandy Kachcheri, on March 9, 1923, at 2 P.M., and to state the nature of their respective interests in the lands, and the amount and particulars of their claims to compensation for such interests.

Kandy Kachcheri,
February 9, 1923.

W. L. KINDERSLEY,
Government Agent.

HAVING been duly directed by the Governor, with the advice of the Executive Council, acting under the provisions of "The Land Acquisition Ordinance of 1876," section 6, to take order for the acquisition of the following lands, required for a public purpose, namely, for extension to Civil Hospital, Galle, to wit:—

Preliminary plan 11,953. Village—Mahamodera within the Municipal limits of Galle.

Lot.	Name of Land.	Description.	Name of Claimant.	Extent.		
				A.	R.	P.
4	Paluwatta <i>alias</i> Jansagewatta	Garden ..	Cassim Lebbe Marikkar Pathuma Uma of Mahamodera	0	0	15.49
5	Do. do. ..	Cassim Lebbe Ahamad Ali of Mahamodera	0	0	8.50

I hereby give public notice, as required by section 7, that the Government proposes to take possession of the lands. All persons interested in the aforesaid lands are hereby required to appear personally or by agent before me at Galle Kachcheri, on March 12, 1923, at 2 P.M., and to state the nature of their respective interests in the lands, and the amount and particulars of their claims to compensation for such interests.

The Kachcheri,
Galle, January 31, 1923.

F. BARTLETT,
Government Agent.

HAVING been duly directed by the Governor, with the advice of the Executive Council, acting under the provisions of "The Land Acquisition Ordinance of 1876," section 6, to take order for the acquisition of the following lands, required for a public purpose, namely, for the preservation of Kustarajagala, to wit:—

Preliminary plan 12,126. Village—Walliwela East.

Lot.	Name of Land.	Description.	Name of Claimant.	Extent.		
				A.	R.	P.
1	Kustarajagalawatta	(1) Garden contains 2 coconut and 2 arecanut trees about 5 years old, and also 2 rocks one of which is the statue called Kustarajagala, and a small portion of a masonry wall and footpath; (2) garden contains 1 coconut and 1 arecanut tree about 3 years old, a temporary wooden flower stand, and a small portion of a footpath	(1) J. U. de Silva and others of Walliwela; (2) W. M. P. Nonis Appu and others of Walliwela	0	0	10
2	Egodawatta	.. do. do. ..	0	0	4.59

I hereby give public notice, as required by section 7, that the Government proposes to take possession of the lands. All persons interested in the aforesaid lands are hereby required to appear personally or by agent before me at the Matara Kachcheri, on March 15, 1923, at 11 A.M., and to state the nature of their respective interests in the lands, and the amount and particulars of their claims to compensation for such interests.

The Kachcheri,
Matara, January 26, 1923.

J. D. BROWN,
Assistant Government Agent.

HAVING been duly directed by the Governor, with the advice of the Executive Council, acting under the provisions of "The Land Acquisition Ordinance of 1876," section 6, to take order for the acquisition of the following lands, required for a public purpose, namely, for the construction of the Batticaloa and Trincomalee Light Railway, to wit:—

Lot.	Name of Land.	Description.	Village—Murakkoddanchenai.	Name of Claimant.	Extent.
					A. R. P.
4	Vaikalisenavalavu	Garden contains 161 coconut plants 4 years old, 33 coconut plants 1 year old, 5 pomegranate trees 2 years old, 5 lime trees 2 years old, 12 mango trees 2 years old, and a cadjan hut		Thambiar Murugappen of Murakkoddanchenai	2 1 13.8
6	Marunkeadipallathukadu	Low jungle		Perumal Mari of Murakkoddanchenai	0 1 23.1
7	Marunkeadipallathuvalavu	Garden contains 3 coconut plants 1 year old		Kanapathi Santi of Murakkoddanchenai	0 0 32.3
8	Do.	do.		do.	0 0 17.3
9	Do.	Garden contains 2 coconut plants 6 months old, 4 plants 1 year old, and a cadjan hut		Kumaraveli Muttu of Murakkoddanchenai	0 0 37.5
10	Do.	Garden contains 41 coconut plants 3 years old and 2 cadjan huts		Muttukumar Kanakaiya, Sinnathamby Kanapathippillai, and Sinnathamby Rasamma of Murakkoddanchenai	0 1 17.9
11	Pilavadiavalavu	Garden contains 8 coconut trees 12 years old, 36 trees 7 years old, 12 coconut plants 3 years old, 3 jak trees 5 years old, and 1 mango tree 6 years old		Arumugam Sinnatamby of Murakkoddanchenai	0 2 3.4
12	Do.	Garden contains 10 coconut trees 20 years old, 12 trees 8 years old, 4 coconut plants 3 years old, 3 jak trees 6 years old, and 1 tree 3 years old		do.	0 0 29.9
13	Mavadiavalavu	Garden contains 12 coconut trees 20 years old, 6 trees 8 years old, 1 plant 3 years old, and 1 plant 1 year old		Thambiar Murugappen of Murakkoddanchenai	0 0 23.5
14	Tavalvadiavalavu	Garden contains 20 coconut trees 25 years old, 7 trees 6 years old		Arumugam Kanapathippillai of Murakkoddanchenai	0 0 27.2
15	Pilavadiavalavu	Garden contains 12 coconut trees 25 years old, 3 trees 6 years old, 1 jak tree 30 years old		Kumaraveli Kandappan of Murakkoddanchenai	0 0 23.6
16	Kenathadiavalavu	Garden contains 5 coconut trees 25 years old and 1 tree 6 years old		Arumugam Sinnatamby of Murakkoddanchenai	0 0 11.5
17	Karadiavalavu	Garden contains 7 coconut trees 20 years old and 1 tree 6 years old		Arumugam Kanapathippillai of Murakkoddanchenai	0 0 12.9
18	Do.	Garden contains 2 coconut trees 20 years old, 3 trees 5 years old, 6 coconut plants 1 year old, 1 mango tree 2 years old, and part of a mud hut		Thambiar Murugappen of Murakkoddanchenai	0 0 9.5
19	Do.	Garden contains 9 coconut trees 25 years old, 1 coconut plant 3 years old, and 1 mango tree 6 years old		Arumugam Sinnatamby of Murakkoddanchenai	0 0 9.5
20	Do.	Garden contains 1 coconut tree 25 years old and a jak tree 4 years old		Kannapper Kannamuttu of Murakkoddanchenai	0 0 4.2
21	Do.	Garden contains 3 coconut trees 20 years old, 3 trees 6 years old, 2 coconut plants 3 years old, 1 plant 1 year old, 2 jak trees 20 years old, 1 mango tree 20 years old, and part of a cadjan hut		do.	0 0 33.4
23	Kottukenattivalavu	Garden contains 70 coconut plants 4 years old, 2 plants 1 year old, 6 mango trees 4 years old, 3 jak trees 4 years old, 9 arecanut trees 1 year old, 1 orange tree 2 years old, 1 lime tree 2 years old, and a well		Arumugam Sinnatamby of Murakkoddanchenai	0 2 2.1
24	Vaikalisenavalavu	Garden contains 42 coconut trees 12 years old, 79 trees 8 years old, 65 trees 6 years old, 29 coconut plants 1 year old, 6 jak trees 12 years old, 2 trees 1 to 3 years old, 8 mango trees 1 to 12 years old, and 3 cadjan huts		Thambiar Murugappen of Murakkoddanchenai	1 3 22.8
25	Do.	Garden contains 8 coconut trees 18 years old, 3 coconut plants 4 years old, and 2 plants 2 years old		Chinnen Valli of Murakkoddanchenai	0 0 24
26	Do.	Garden contains 4 coconut trees 18 years old, 1 coconut plant 3 years old, 3 plants 1 year old, and a cadjan hut		Chinnen Thangamma of Murakkoddanchenai	0 0 21.8
27	Do.	Garden contains 9 coconut trees 18 years old, 5 coconut plants 4 years old, 3 plants 1 year old, and a mud hut		Chinnen Parami	0 0 22.6
28	Do.	Garden contains 18 coconut trees 18 years old, 23 trees 8 years old, 10 trees 5 years old, 86 coconut plants 3 years old, and a well		Kailayar Kandavanam of Murakkoddanchenai	1 2 33.5
29	Do.	Garden contains 61 coconut plants 3 years old and a cadjan hut		Kailayar Kandavanam of Murakkoddanchenai	1 2 39.9

Lot.	Name of Land.	Description.	Name of Claimant.	Extent.	
				A.	R. P.
31	Vaikalisenakadu	.. Low jungle ..	S. M. M. E. Sinnalebbe Marik-kayar of Kattankudi	5	1 24.5
34	Do.	.. do. ..	do.	2	1 21.8
39	Kayanadivalavu	.. Garden contains 6 coconut trees 17 years old and 1 tree 5 years old	Kailayar Kandavanam of Murakkoddanchenai	0	0 19.4
40	Do.	.. Garden contains 5 coconut trees 20 years old	Crown, encroachment by Kailayar Kandavanam	0	0 8.1
41	Do.	.. Garden contains 5 coconut trees 20 years old and 1 satin tree 20 years old	Kailayar Kandavanam of Murakkoddanchenai	0	0 25.6
42	Pilavadiyalavu	.. Garden contains 6 coconut trees 30 years old and 1 coconut plant 3 years old	Kandapper Muttu of Murakkoddanchenai	0	0 10.3
43	Do.	.. Garden contains 8 coconut trees 30 years old	Ummuni Kadiraman of Murakkoddanchenai	0	0 9.3
44	Do.	.. Garden contains 6 coconut trees 30 years old	Chettiyar Velan of Murakkoddanchenai	0	0 5.5
45	Do.	.. Garden contains 5 coconut trees 30 years old, 1 tree 15 years old, and 1 tree 6 years old	Murugappen Vyramuttu of Murakkoddanchenai	0	0 6.8
46	Do.	.. Garden contains 10 coconut trees 30 years old, 2 coconut plants 2 years old, and 1 plant 1 year old	Mariyar Chellappa of Murakkoddanchenai	0	0 11.5
47	Do.	.. Garden contains 3 coconut trees 30 years old, 2 trees 25 years old, 1 coconut plant 1 year old, and part of mud hut	M. K. Kosmuhayadeen of Murakkoddanchenai	0	0 10
48	Sekkuvalavu	.. Garden contains 15 coconut trees 30 years old, 2 trees 15 years old, 2 trees 10 years old, and part of a tiled house	M. K. Seidu Abdul Cader of Murakkoddanchenai	0	0 20.2
49	Do.	.. Garden contains 13 coconut trees 30 years old, 3 coconut plants 3 years old, and 1 coconut tree 10 years old	Mrs. W. David Silva of Kataluwa	0	0 16.8
50	Do.	.. Garden contains 7 coconut trees 30 years old and 2 trees 6 years old	W. Haramanis Silva of Batticaloa	0	0 12.8
51	Do.	.. Garden contains 7 coconut trees 30 years old and a cadjan hut	Kumaraveli Sinnappillai of Murakkoddanchenai	0	0 9
52	Do.	.. Garden contains 5 coconut trees 30 years old	Vyramuttu Nallatambi of Murakkoddanchenai	0	0 4.7
53	Savakkalaivalavu	.. Garden contains 7 coconut trees 30 years old, 1 tree 10 years old, 1 jak tree 20 years old, and a cadjan hut	Sinnakutti Annamma of Murakkoddanchenai	0	0 10.3
54	Do.	.. Cart road ..	Crown ..	0	2 24.8
55	Sekkuvalavu	.. Garden contains 4 coconut trees 25 years old	Marisel Sellan of Chittandikudi	0	0 3.7
56	Do.	.. Garden contains 44 coconut trees 25 years old, 3 trees 6 years old, 6 coconut plants 1 to 2 years old, 5 jak trees 2 to 25 years old, 3 mango trees 2 years old, 2 pomegranate trees 2 years old, 1 lime tree 2 years old, 1 mud hut, and 1 cadjan hut	Sinnakkudi Annamma of Murakkoddanchenai	0	2 12.2
57	Sadankadivalavu	.. Garden contains 6 coconut trees 20 years old, 9 trees 6 years old, 15 coconut plants 1 to 3 years old	S. O. Kumaraiya of Batticaloa ..	0	1 16.7
60	Do.	.. Garden contains 36 coconut trees 5 years old, 35 coconut plants 2 years old	Mrs. K. Ambikapagapillai of Batticaloa	1	0 33.7
62	Do.	.. Garden contains 41 coconut plants 1 to 4 years old	do.	0	3 1.3
64	Sadankaditoddam	.. Garden contains 13 coconut trees 18 years old, 81 trees 1 to 6 years old, and 1 jak tree 5 years old	N. K. N. Nuhu Lebbe of Batticaloa	1	0 39
Village—Chittandikudi.					
65	Chittanditoddam	.. Water-course ..	Mrs. K. Ambikapagapillai of Batticaloa	0	0 11.6
66	Do.	.. Garden contains 32 coconut trees 18 years old, 12 trees 10 years old, 12 coconut plants 1 to 3 years old	do.	0	2 39.1
67	Chittandi estate	.. Estate contains 89 coconut trees 18 years old, 56 trees 10 years old, 25 coconut plants 1 to 3 years old, and part of a cadjan hut	S. K. Sabapathypillai, Udaiyar	2	1 9.4
68	Chittanditoddam	.. Water-course ..	Mr. Poopalaretnam of Batticaloa	0	0 5.6
69	Do.	.. Garden contains 28 coconut trees 18 years old, 35 trees 10 years old, 13 coconut plants 1 to 3 years old	do.	0	3 11.3
70	Do.	.. Garden contains 3 coconut trees 20 years old, 5 trees 10 to 12 years old, and 4 coconut plants 1 to 3 years old	Crown	0	0 19.5

Village—Vantarumulai.

Lot.	Name of Land.	Description.	Name of Claimant.	Extent.		
				A.	R.	P.
72	Marunkeadipumi	.. Low jungle ..	Mr. Backhouse of Batticaloa	..	6	0 35.2
73	Marunkeaditotam Wambeaktotam	<i>alias</i> Estate contains 119 coconut trees 16 years old, 90 trees 8 years old, 14 coconut plants 1 to 4 years old, 2 mango trees 4 to 6 years old, and a well	do.	..	2	3 7.4
74	Do.	.. Garden contains 4 coconut trees 7 years old ..	Crown	..	0	0 3.6
78	Pallevempupumi	.. Low jungle ..	Mr. Backhouse of Batticaloa	..	0	0 19.6

I hereby give public notice, as required by section 7, that the Government proposes to take possession of the lands. All persons interested in the aforesaid lands, are hereby required to appear personally or by agent before me at the Senkalady resthouse, on March 14, 1923, at 9 A.M., to state the nature of their respective interests in the lands, and the amount and particulars of their claims to compensation for such interests, and to produce the deeds or documents on which they claim the lands.

The Kachcheri,
Batticaloa January 31, 1923.

L. W. C. SCHRADER,
Government Agent.