

Ceylon Government Gazette

Published by Authority.

No. 7,312 — FRIDAY, FEBRUARY 16, 1923.

Part III.—Lands.

Separate paging is given to each Part in order that it may be filed separately.

	PAGE		PAGE		PAGE
Land Settlement Notices :—		Land Sales by the Government Agents :—		Land Sales by the Settlement Officer :—	
Preliminary Notices ..	187	North-Western Province ..	—	Northern Province ..	—
Final Orders ..	195	North-Central Province ..	—	Eastern Province ..	—
Land Sales by the Government Agents :—		Province of Uva ..	—	North-Western Province ..	—
Western Province ..	—	Province of Sabaragamuwa ..	—	North-Central Province ..	—
Central Province ..	—	Land Sales by the Settlement Officer :—		Province of Uva ..	—
Southern Province ..	—	Western Province ..	—	Province of Sabaragamuwa ..	—
Northern Province ..	—	Central Province ..	—	Land Acquisition Notices ..	200
Eastern Province ..	—	Southern Province ..	—	Land Resumption Notices ..	—

PRELIMINARY NOTICES.

Colombo Notice No. 8,287.

Notice under "The Waste Lands Ordinances of 1897, 1899, 1900, and 1903."

TAKE notice that unless within three months from February 16, 1923, the persons, if any, who claim any interest in the lands hereinafter mentioned or in any one or more of such lands or to some interest therein make claim in person or in writing to the said lands or any of them or to some interest therein to W. T. Stace, Esq., Special Officer appointed under section 28 of "The Waste Lands Ordinances of 1897, 1899, 1900, and 1903," at his office at Colombo :

Such Special Officer, in pursuance of the powers vested in him by the said Ordinances, will declare by writing under his hand that the said lands, or such of them as to which no claim has been made, are the property of the Crown.

W. T. STACE,
Special Officer.

NOTE.—A claim to a right of way over the said lands or any of them is a claim to an interest in the land or lands.


Description of the Lands referred to.

The following lots situated in the village of Bokalagama-Panawallanda, in the Yatigaha pattuwa of the Hapitigam korale of the Negombo District, in the Western Province, as described in the annexed diagrams :—

I.—Preliminary plan 16,150.

Lot.	Name of Land.	Extent, A. R. P.
2 ..	Wagurakumbura ..	0 0 1.37

and bounded as follows : on the north by Wagurakumbura claimed by Hewapedige Gavariya and others ; on the east and south by the Jara-ela ; on the west by Wagurakumbura claimed by Hewapedige Gavariya and others.



Surveyor-General's Office,
Colombo, November 29, 1922.

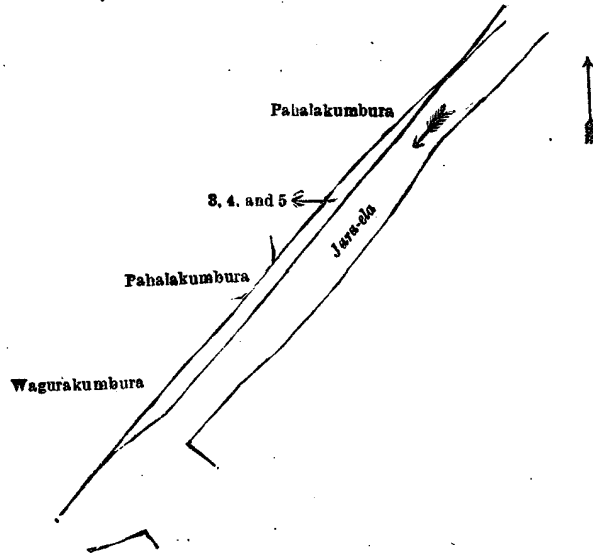
Scale of 2 Chains to an Inch.

C. H. VINCE,
for Surveyor-General.

II.—Preliminary plan 16,150.

Lot.	Name of Land.	Extent, A. R. P.
3 ..	Wagurakumbura ..	0 0 5.25
4 ..	Pahalakumbura ..	0 0 1.12
5 ..	Do. ..	0 0 5.12
		0 0 11.49

and bounded as follows : on the north by Pahalakumbura claimed by M. Menika, Pahalakumbura claimed by Piramanage Sobana ; on the east and south by the Jara-ela ; on the west by Wagurakumbura claimed by Malhinge Sobana and others.



Surveyor-General's Office,
Colombo, November 29, 1922.

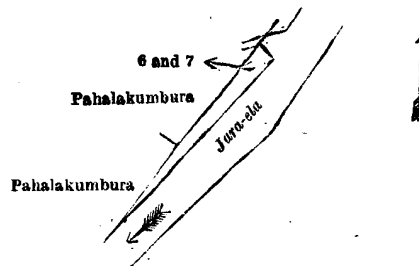
Scale of 2 Chains to an Inch.

C. H. VINCE,
for Surveyor-General.

III.—Preliminary plan 16,150.

Lot.	Name of Land.	Extent, A. R. P.
6 ..	Pahalakumbura ..	0 0 1.25
7 ..	Do. ..	0 0 4.37
		0 0 5.62

and bounded as follows : on the north by Pahalakumbura claimed by H. Setuwa and others, the Jara-ela ; on the east and south by the Jara-ela ; on the west by Pahalakumbura claimed by Piramanage Sobana.



Surveyor-General's Office,
Colombo, November 29, 1922.

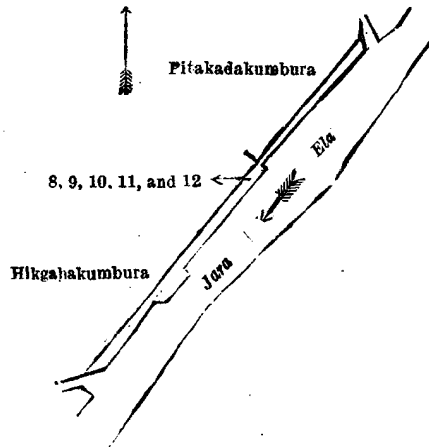
Scale of 2 Chains to an Inch.

C. H. VINCE,
for Surveyor-General.

IV.—Preliminary plan 16,150.

Lot.	Name of Land.	Extent, A. R. P.	Lot.	Name of Land.	Extent, A. R. P.
8 ..	Hikgahakumbura ..	0 0 1.50	12 ..	Pitakadakumbura ..	0 0 1.75
9 ..	Ambalama (part of an ambalama) ..	0 0 0.06			0 0 5.99
10 ..	Hikgahapillewa ..	0 0 0.68			
11 ..	Hikgahakumbura ..	0 0 2			

and bounded as follows : on the north by Pitakadakumbura claimed by H. Setuwa and others, the Jara-ela ; on the east and south by the Jara-ela ; on the west by Hikgahakumbura claimed by V. Sobana and others.



Surveyor-General's Office,
Colombo, November 29, 1922.

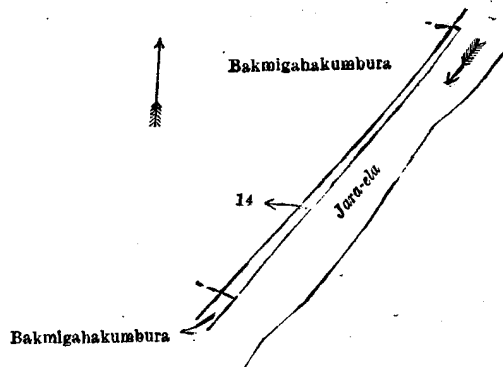
Scale of 2 Chains to an Inch.

C. H. VINCE,
for Surveyor-General.

V.—Preliminary plan 16,150.

Lot.	Name of Land.	Extent, A. R. P.
14 ..	Bakmigahakumbura ..	0 0 7.75

and bounded as follows : on the north by Bakmigahakumbura claimed by K. Saradiya and others ; on the east by the Jara-ela ; on the south by the Jara-ela, Bakmigahakumbura (encroachment by Vagapedige Kirimali) claimed by the Ceylon Government Railway ; on the west by Bakmigahakumbura claimed by K. Saradiya and others.



Surveyor-General's Office,
Colombo, November 29, 1922.

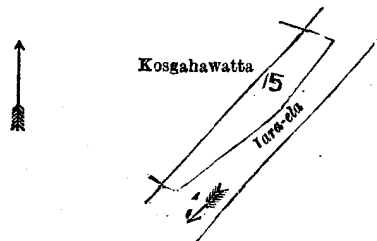
Scale of 2 Chains to an Inch.

C. H. VINCE,
for Surveyor-General.

VI.—Preliminary plan 16,150.

Lot.	Name of Land.	Extent, A. R. P.
15 ..	Kosgahawatta ..	0 0 10.87

and bounded as follows : on the north by Kosgahawatta claimed by I. Sasira and others, the Jara-ela ; on the east and south by the Jara-ela ; on the west by Kosgahawatta claimed by I. Sasira and others.



Surveyor-General's Office,
Colombo, November 29, 1922.

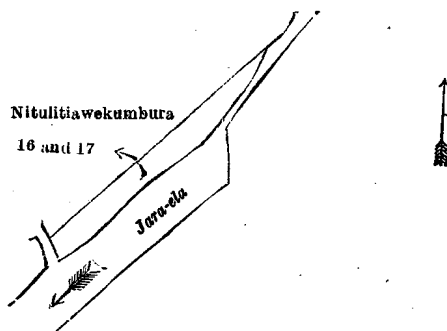
Scale of 2 Chains to an Inch.

C. H. VINCE,
for Surveyor-General.

VII.—Preliminary plan 16,150.

Lot.	Name of Land.	Extent, A. R. P.
16 ..	Nitulitiawekumbura ..	0 0 2.37
17 ..	Do. ..	0 0 10.25
		0 0 12.62

and bounded as follows: on the north by Nitulitiawekumbura claimed by P. Siriya; on the east and south by the Jara-ela; on the west by the Jara-ela, Nitulitiawekumbura claimed by P. Siriya.



Surveyor-General's Office,
Colombo, November 29, 1922.

Scale of 2 Chains to an Inch.

Colombo S. O. 20—1923.

C. H. VINCE,
for Surveyor-General.

Colombo Notice No. 8,288.

Notice under "The Waste Lands Ordinances of 1896, 1897, 1900, and 1903."

TAKE notice that unless within three months from February 16, 1923, the persons, if any, who claim any interest in the lands hereinafter mentioned or in any one or more of such lands or to some interest therein make claim in person or in writing to the said lands or any of them or to some interest therein to W. T. Stace, Esq., Special Officer appointed under section 28 of "The Waste Lands Ordinances of 1897, 1899, 1900, and 1903," at his office at Colombo:

Such Special Officer, in pursuance of the powers vested in him by the said Ordinances, will declare by writing under his hand that the said lands, or such of them as to which no claim has been made, are the property of the Crown.

W. T. STACE,
Special Officer.

NOTE.—A claim to a right of way over the said lands or any of them is a claim to an interest in the land or lands.

Description of the Lands referred to.

The following lots situated in the village of Kendalanda, in the Meda pattuwa of the Siyane korale west of the Colombo District, in the Western Province, as described in the annexed diagram:—

Preliminary plan 16,143.

Lot.	Name of Land.	Extent, A. R. P.
1 ..	Paramulleowita and Kadurugahalanda	3 1 30·87
3 ..	Paramulleowita	0 0 7·75
4 ..	Delgahawatta <i>alias</i> Hikgahawatta	0 0 0·87
5 ..	Do.	0 0 0·13
6 ..	Do.	0 0 0·21
		3 1 39·83

and bounded as follows: on the north by Parramullekumbura claimed by S. Ungahappu and others, Delgahawatta *alias* Hikgahawatta claimed by K. Bandappu and others, Delgahawatta *alias* Hikgahawatta claimed by K. Girigoris Appu, Delgahawatta *alias* Hikgahawatta claimed by the Ceylon Government Railway, Delgahawatta *alias* Hikgahawatta claimed by K. Girigoris Appu; on the east by an oya (the village limit of Midellawala), the village limit of Galgomuwa; on the south by the village limit of Galgomuwa; on the west by the village limit of Nungomuwa, Keenawalahenewatta (encroachment by C. L. Dias Bandaranayaka) claimed by the Ceylon Government Railway, Parramulleowita claimed by K. Singhappu and others.

[For Diagram see page 191.]

Colombo Notice No. 8,289.

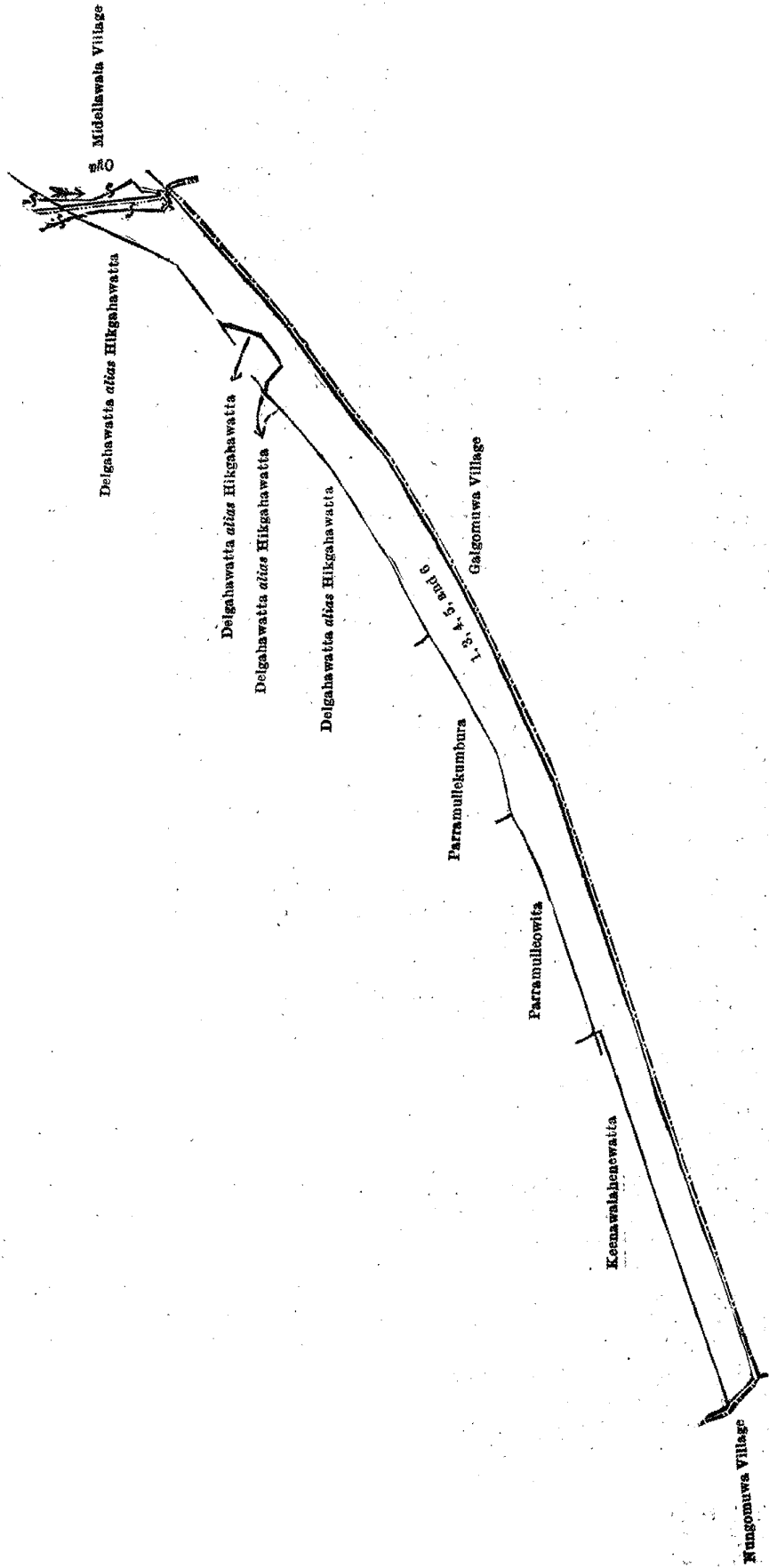
Notice under "The Waste Lands Ordinances of 1897, 1899, 1900, and 1903."

TAKE notice that unless within three months from February 16, 1923, the persons, if any, who claim any interest in the lands hereinafter mentioned or in any one or more of such lands or to some interest therein make claim in person or in writing to the said lands or to any of them or to some interest therein to W. T. Stace, Esq., Special Officer appointed under section 28 of "The Waste Lands Ordinances of 1897, 1899, 1900, and 1903," at his office at Colombo:

Such Special Officer, in pursuance of the powers vested in him by the said Ordinances, will declare by writing under his hand that the said lands, or such of them as to which no claim has been made, are the property of the Crown.

W. T. STACE,
Special Officer.

NOTE.—A claim to a right of way over the said lands or any of them is a claim to an interest in the land or lands.



Surveyor-General's Office,
Colombo, November 29, 1922.

Scale of 4 Chains to an Inch.

Colombo S. O. 21—1923.

C. H. VINCE,
for Surveyor-General.

Description of the Lands referred to.

The following lots situated in the village of Hiripitiya, in the Meda pattuwa of the Siyane korale west of the Colombo District, in the Western Province, as described in the annexed diagram:—

Preliminary plan 16,137.

Lot.	Name of Land.	Extent, A. R. P.	Lot.	Name of Land.	Extent, A. R. P.
1	Nebadagahawatta	19 1 23.75	34	Kebellagahakumbura	0 0 0.68
4	Alandugahawatta	0 0 0.82	35	Kotagahawatta	0 0 1.50
5	Do.	0 0 0.25	36	Aliyagodapitiyaowita	0 0 10.81
6	Mahawatta	0 0 0.78	37	Do.	0 0 9.12
7	Siyambalagahawatta	0 0 1	38	Late lavatory (open ground)	0 0 0.12
8	Tiled building	0 0 0.25	40	Steps (cemented)	0 0 0.03
9	Steps (cemented)	0 0 0.06	41	Public Works Department road	0 0 18.87
10	Do. (do.)	0 0 0.03	42	Oyabodawatta, Galbodawatta	0 0 3
11	Tiled building	0 0 0.05	42A	Do.	0 0 0.56
12	Road	0 0 10.50	43	Do.	0 0 0.43
13	Demoderaowita	0 0 3.87	44	Alandugahawatta	0 0 1.12
14	Do.	0 0 1.50	45	Alandugodawatta	0 0 0.81
15	Potugollakumbura	0 0 17.50	46	Nebadagahakumbura	0 0 9.25
17	Kebellagahawatta	0 0 0.75	47	Do.	0 0 2.87
19	Delgahawatta	0 0 0.10	48	Ditch	0 0 3.18
24	Do.	0 0 5.12	49	Do.	0 0 0.68
27	Hidalekumbura	0 0 23.37	50	Do.	0 0 0.50
31	Kebellagahakumbura	0 0 14			
32	Demoderaowita	0 0 6.12			20 1 34.72
33	Kebellagahakumbura	0 0 21.37			

and bounded as follows: on the north by Demoderaowita claimed by D. Pina and others, Demoderaowita claimed by L. Horatalla and others, Potugollakumbura claimed by Delankapedige Savariya and others, Nedungahawatta (encroachment by D. Dingiriya) claimed by the Ceylon Government Railway, Kebellagahawatta claimed by D. Saradia, Kebellagahawatta claimed by L. Dingiriya, Delgahawatta claimed by L. Manikua, Delgahawatta (encroachment by L. Horatalla) claimed by the Ceylon Government Railway, Delgahawatta claimed by L. Horatalla, Delgahawatta claimed by M. Hatana, Delgahawatta claimed by M. Saranghi and others, Delgahawatta (encroachment by M. Saranghi and others) claimed by the Ceylon Government Railway, Delgahawatta claimed by M. Buriya, Delgahawatta (encroachment by M. Babunchiya) claimed by the Ceylon Government Railway, Delgahawatta claimed by M. Babunchiya, Delgahawatta claimed by M. Jamba, Delgahawatta (encroachment by M. Jamba) claimed by the Ceylon Government Railway, Delgahawatta claimed by Muttunayaka Nanda, Delgahawatta (encroachment by H. Horatalla) claimed by the Ceylon Government Railway, the Pit-ela, the village limit of Wadurawa; on the east by Kidalekumbura claimed by M. Bandia and others, Kidalekumbura (encroachment by Mutunayaka Pedige Banchiya) claimed by the Ceylon Government Railway, the Jara-ela, Delgahawatta claimed by the heirs of M. Mirisa and others, Delgahawatta (encroachment by M. Pancha) claimed by the Ceylon Government Railway, Siyambalagahakumbura (encroachment by Mutunayaka Pedige Buriya) claimed by the Ceylon Government Railway, Delgahawatta claimed by M. Pahindua and others, Delgahawatta claimed by the heirs of Mutunayaka Pedige Siyatu and others, Delgahawatta claimed by M. Pinsanda and others, Bogahalandewatta claimed by D. Saradia and others, Kebellagahakumbura claimed by Liyanapedige Pinsanda and others, the Jara-ela, Kebellagahakumbura claimed by Nuwarapassapedige Siyatu and others, Kebellagahakumbura claimed by D. Saradia and others; on the south by Kotagahawatta claimed by Delankapedige Pinsanda and others, Aliyagodapitiyeowita claimed by Wirasinpeditige Saradia and others, the Madakada-ela, Migahawatta claimed by J. P. Amerasekera and others, Migahawatta (encroachment by J. P. Amerasekera and others) claimed by the Ceylon Government Railway, Migahawatta claimed by J. P. Amerasekera and others, Oyabodawatta, Galbodawatta claimed by Mrs. J. P. Obesekera, Alandugahawatta claimed by Giridara Ratana Johoti Unnanse, Alandugahawatta claimed by R. Suandaha, Alandugahawatta claimed by Edwin Singho, Alandugahawatta claimed by Niwilapatiranalage Henda Appu, Jambugahakumburapillewa claimed by D. John Perera, Jambugahakumburapillewa claimed by Nuwarapassapedige Babi, Jambugahakumburapillewa claimed by Wettasingpedige Donchiya, Jambugahakumbura claimed by Wettasingpedige Pintua, the Jara-ela, Nebadagahakumbura claimed by J. Menika and another, Nebadagahakumbura claimed by Jalatpedige Bahalindara, the village limit of Watadara; on the west by Nebadagahawatta claimed by J. Menika, Nebadagahawatta (encroachment by J. Menika) claimed by the Ceylon Government Railway, Nebadagahakumbura (encroachment by Meragalpedige Lapi) claimed by the Ceylon Government Railway, Alandugahawatta claimed by Meragalpedige Lapi, Alandugahawatta claimed by Wirasinpeditige Sada and others, Alandugahawatta claimed by Nuwarapassapedige Samara, Mahawatta claimed by Wirasinpeditige Sada, Siyambalagahawatta acquired by the Sanitary Board of Veyangoda, Alandugahawatta acquired by the Sanitary Board of Veyangoda, Migahawatta acquired by the Sanitary Board of Veyangoda, Migahawatta claimed by K. Agilis Perera, Mikadawatta claimed by Mrs. de Soysa, the Madakada-ela, Aliyagodapitiyeowita claimed by Mrs. Soysa.

[For Diagram see page 193.]

Kurunegala Notice No. 8,290.**Notice under "The Waste Lands Ordinances of 1897, 1899, 1900, and 1903."**

TAKE notice that unless within three months from February 16, 1923, the persons, if any, who claim any interest in the lands hereinafter mentioned or in any one or more of such lands or to some interest therein make claim in person or in writing to the said lands or to any of them or to some interest therein to N. A. Hampton, Esq., Special Officer appointed under section 28 of "The Waste Lands Ordinances of 1897, 1899, 1900, and 1903," at his office at Colombo:

Such Special Officer, in pursuance of the powers vested in him by the said Ordinances, will declare by writing under his hand that the said lands, or such of them as to which no claim has been made, are the property of the Crown.

N. A. HAMPTON,
Special Officer.

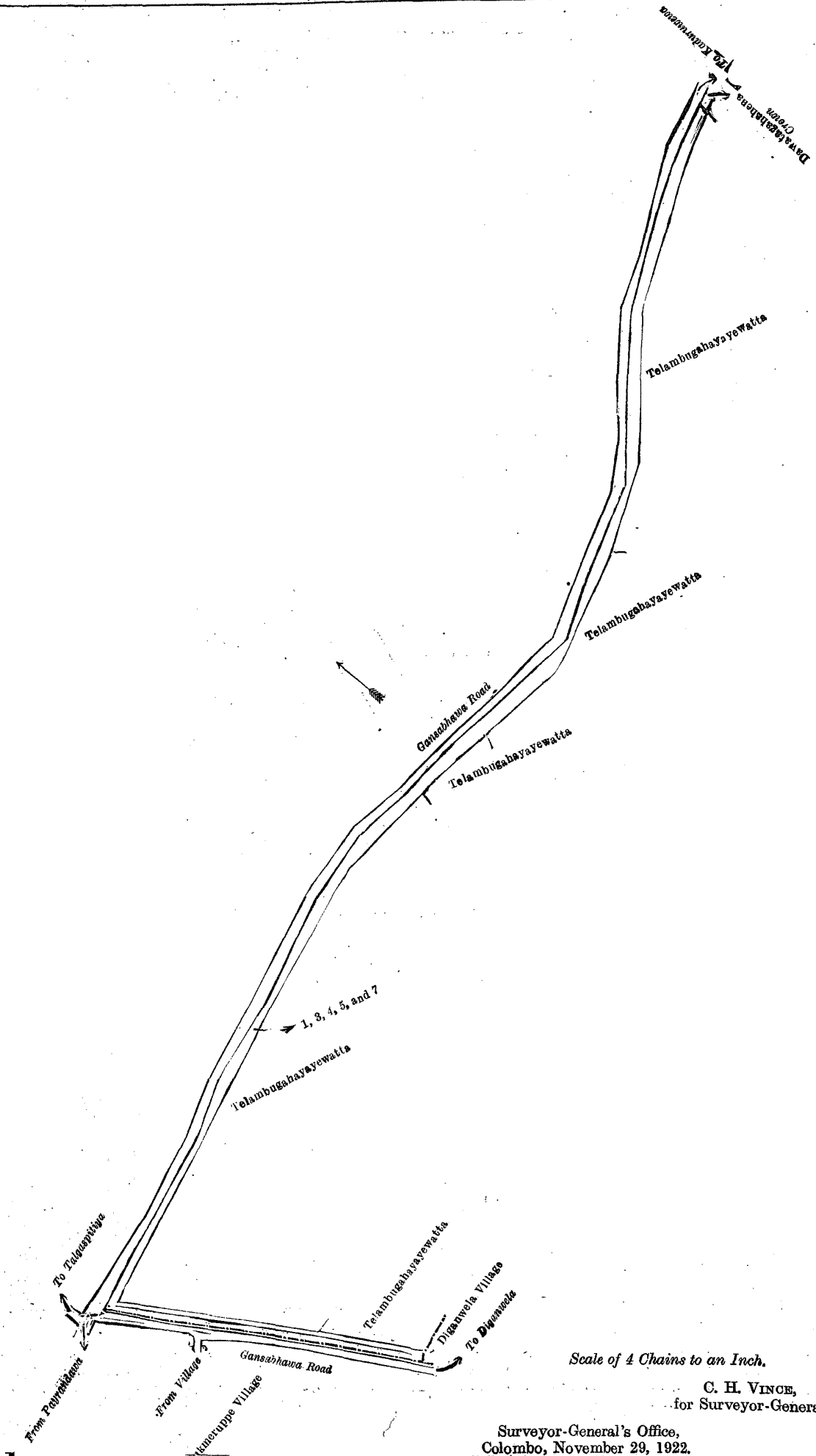
NOTE.—A claim to a right of way over the said lands or any of them is a claim to an interest in the land or lands.

Description of the Lands referred to.

The following lots situated in the village of Ratmalawala, in the Yagam pattu korale of the Katugampola hatpattu of the Kurunegala District, in the North-Western Province, as described in the annexed diagram:—

Preliminary plan 5,163.

Lot.	Name of Land.	Extent, A. R. P.	Lot.	Name of Land.	Extent, A. R. P.
1	Telambugahayawatta (reservation for road)	0 3 14	5	Telambugahayawatta (reservation for road)	0 0 36
3	Do.	0 0 24	7	Do.	0 2 0
4	Do.	0 0 15			
					1 3 9



FINAL ORDERS.

Kurunegala S. O. No. 3,319.

**Order under Section 2 of "The Waste Lands Ordinances of 1897, 1899, 1900, and 1903,"
declaring Land to be Crown Property.**

In the matter of the lands commonly called or known as Dangahamulaminipittaniya (cemetery), path, &c., situate in the village of Keliyawa, in the Giratalane korale of the Dewamedhi hatpattu of the Kurunegala District, in the North-Western Province, and of "The Waste Lands Ordinances of 1897, 1899, 1900, and 1903."

THE notice required by section 1 of "The Waste Lands Ordinances of 1897, 1899, 1900, and 1903," having been duly published in manner prescribed by that section in respect of the above-named lands (*vide* Notice No. 7,543), and no claim having been made to the said lands or to any interest therein within the period of three months from the date specified in the said notice, I, Norman Albert Hampton, Special Officer appointed under section 28 of the said Ordinances, under and by virtue of the powers vested in me in that behalf by section 2 of the said Ordinances, do hereby on this 8th day of December, 1922, order and declare that the said lands, as more fully described herein below, situate in the village of Keliyawa, in the Giratalane korale of the Dewamedhi hatpattu of the Kurunegala District, in the North-Western Province, and shown as lots 9, 10, 13, 14, 20, 21, 23, 25, 27, 30, 31, 31½, 34, 39A, 40, 41, 22, 33, 37, and 44 in block survey preliminary plan 1,718 and in the annexed diagrams, and containing in extent 5 acres 3 roods and 17 perches, are the property of the Crown.

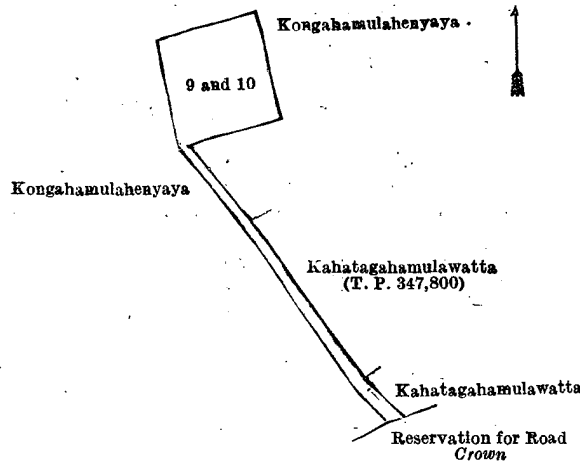
Description of the Lands referred to.

The following lots situate in the village of Keliyawa, in the Giratalane korale of the Dewamedhi hatpattu of the Kurunegala District, in the North-Western Province, as described in the annexed diagrams:—

I.—Block survey preliminary plan 1,718.

Lot.	Name of Land.	Extent, A. R. P.
9 ..	Dangahamulaminipittaniya (cemetery) ..	0 2 4
10 ..	Path ..	0 0 33
		0 2 37

and bounded as follows: on the north by Kongahamulahenyaya (private); on the east by Kongahamulahenyaya (private), Kahatagahamulawatta sold by the Crown (T. P. 347,800), Kahatagahamulawatta sold by the Crown; on the south by a reservation for road to be declared the property of the Crown under the Waste Lands Ordinances, Kongahamulahenyaya (private); on the west by Kongahamulahenyaya (private).



Surveyor-General's Office,
Colombo, September 7, 1922.

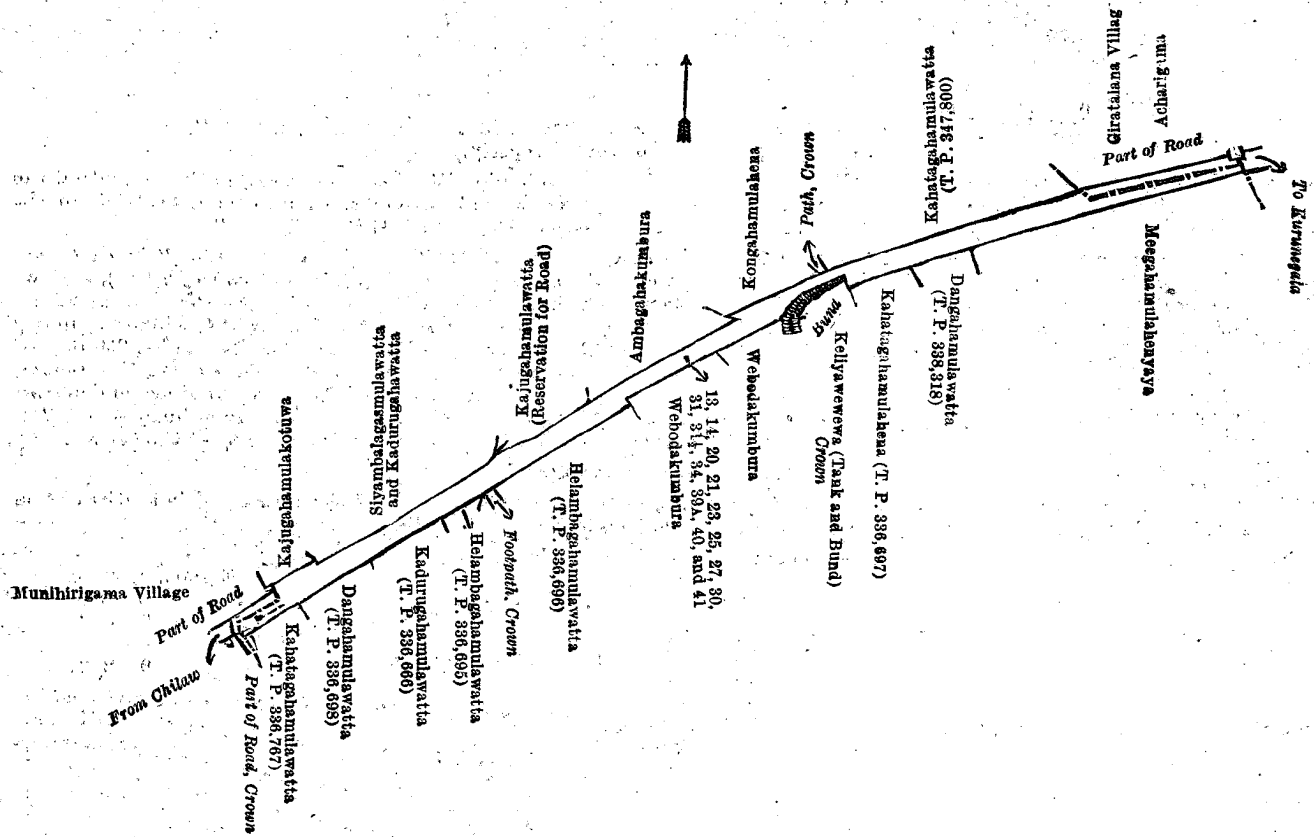
Scale of 4 Chains to an Inch.

C. H. VINCE,
for Surveyor-General.

II.—Block survey preliminary plan 1,718.

Lot.	Name of Land.	Extent, A. R. P.	Lot	Name of Land.	Extent, A. R. P.
13 ..	Reservation for road ..	0 1 17	31½ ..	Road (half the area)	0 0 33
14 ..	Do. ..	0 0 3	34 ..	Reservation for road	0 0 22
20 ..	Do. ..	0 0 7	39A ..	Kahatagahamulahena (reservation for road)	0 0 12
21 ..	Road (half the area) ..	0 0 11	40 ..	Reservation for road	0 0 15
23 ..	Reservation for road ..	0 0 5	41 ..	Do. ..	0 1 28
25 ..	Do. ..	0 0 9			3 3 24
27 ..	Do. ..	0 0 9			
30 ..	Do. ..	0 0 12			
31 ..	Road ..	2 1 1			

and bounded as follows: on the north by Kajugahamulakotuwa claimed by L. H. Solaridi and another, Siyambalagasmulawatta and Kadurugahawatta claimed by Lankahenelage Kiriya and others, Kajugahamulawatta (reservation for road) claimed by L. H. Tikira and others, Ambagahakumbura claimed by L. H. Rana and others, Kongahamulahena claimed by L. H. Rana and others, a path to be declared the property of the Crown under the Waste Lands Ordinances, Kahatagahamulawatta sold by the Crown (T. P. 347,800), the village limit of Giratalana-acharigama (part of the road to Kurunegala); on the east by the village limit of Giratalana-acharigama; on the south by Meegahamulahenyaya (private), Dangahamulawatta sold by the Crown (T. P. 338,318), Kahatagahamulahena (T. P. 336,697), Keliyawewewa (tank and bund) declared to be the property of the Crown under the Waste Lands Ordinances, Webodakumbura claimed by Kiribaiya *ex* Vidane and another, Webodakumbura claimed by L. H. Solaridi and others, Helambagahamulawatta (T. P. 336,696), a footpath to be declared the property of the Crown under the Waste Lands Ordinances, Helambagahamulawatta (T. P. 336,695), Kadurugahamulawatta (T. P. 336,666), Dangahamulawatta (T. P. 336,698), Kahatagahamulawatta sold by the Crown (T. P. 336,767), a part of the road to be declared the property of the Crown under the Waste Lands Ordinances; on the west by the village limit of Munihirigama (part of the road from Chilaw to Kurunegala).



Surveyor-General's Office,
Colombo, September 7, 1922.

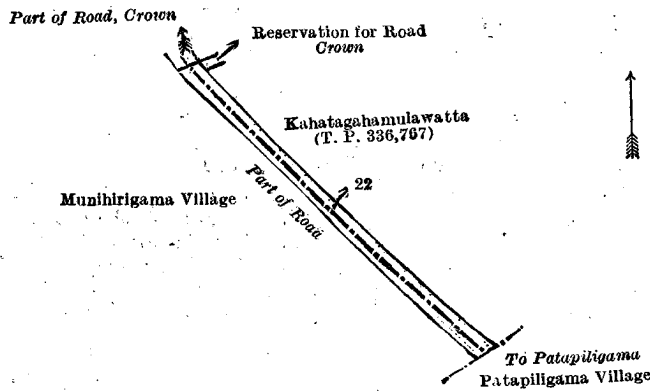
Scale of 8 Chains to an Inch.

C. H. VINCE,
for Surveyor-General.

III.—Block survey preliminary plan 1,718.

Lot.	Name of Land.	Extent, A. R. P.
22	Road (half the area)	0 0 31

and bounded as follows : on the north by a part of the road to be declared the property of the Crown under the Waste Lands Ordinances, a reservation for road to be declared the property of the Crown under the Waste Lands Ordinances, Kahatagahamulawatta sold by the Crown (T. P. 336,767); on the east by Kahatagahamulawatta sold by the Crown (T. P. 336,767), the village limit of Patapiligama; on the south by the village limit of Patapiligama, the village limit of Munihirigama (part of the road from Patapiligama); on the west by the village limit of Munihirigama (a part of the road from Patapiligama).



Surveyor-General's Office,
Colombo, September 7, 1922.

Scale of 4 Chains to an Inch.

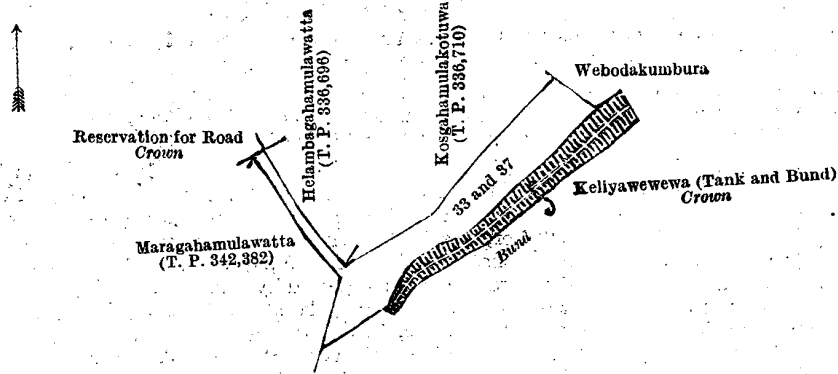
C. H. VINCE,
for Surveyor-General.

IV.—Block survey preliminary plan 1,718.

Lot.	Name of Land.	Extent, A. R. P.
33	Footpath	0 0 16
37	Kosgahamulakotuwa (reservation for bund)	0 2 23

0 2 39

and bounded as follows : on the north by a reservation for road to be declared the property of the Crown under the Waste Lands Ordinances, Helambagahamulawatta (T. P. 336,696), Kosgahamulakotuwa (T. P. 336,710), Webodakumbura claimed by L. H. Solaridi and others; on the east by Keliyawewewa (tank and bund) declared to be the property of the Crown under the Waste Lands Ordinances; on the south by Keliyawewewa (tank and bund) declared to be the property of the Crown under the Waste Lands Ordinances; on the west by Maragahamulawatta sold by the Crown (T. P. 342,382).



Scale of 4 Chains to an Inch.

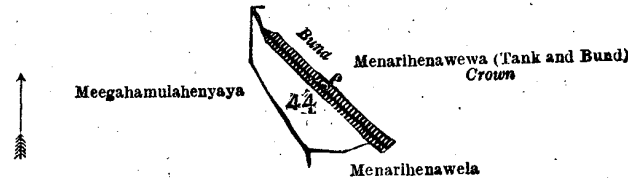
Surveyor-General's Office,
Colombo, September 7, 1922.

C. H. VINCE,
for Surveyor-General.

Lot. Name of Land. V.—Block survey preliminary plan 1,718.

Extent, A. R. P.
0 1 6

and bounded as follows: on the north and east by Minarihenawewa (tank and bund) declared to be the property of the Crown under the Waste Lands Ordinances; on the south by Menarihenawela claimed by Patapiligama Lankahenayalage Ranna and others; on the west by Meegahamulahenyaya (private).



Scale of 4 Chains to an Inch.

Surveyor-General's Office,
Colombo, September 7, 1922.

C. H. VINCE,
for Surveyor-General.

N. A. HAMPTON,
Special Officer.

December 8, 1922.

Kurunegala S. O. No. 3,320.

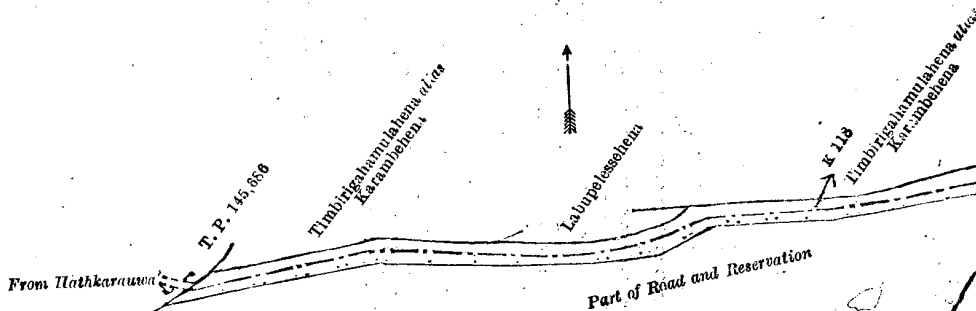
Order under Section 2 of "The Waste Lands Ordinances of 1897, 1899, 1900, and 1903," declaring Land to be Crown Property.

In the matter of the land commonly called or known as part of road reservation, situate in the village of Bamunussa, in the Kudagalboda korale of the Weudawili hatpattu of the Kurunegala District, in the North-Western Province, and of "The Waste Lands Ordinances of 1897, 1899, 1900, and 1903."

THE notice required by section 1 of "The Waste Lands Ordinances of 1897, 1899, 1900, and 1903," having been duly published in manner prescribed by that section in respect of the above-named land (*vide* Notice No. 8,169), and no claim having been made to the said land or to any interest therein within the period of three months from the date specified in the said notice, I, Norman Albert Hampton, Special Officer appointed under section 28 of the said Ordinances, under and by virtue of the powers vested in me in that behalf by section 2 of the said Ordinances, do hereby on this 8th day of December, 1922, order and declare that the said land, as more fully described herein below, situate in the village of Bamunussa, in the Kudagalboda korale of the Weudawili hatpattu of the Kurunegala District, in the North-Western Province, and shown as lot K 118 in preliminary plan No. 4,538 and in the annexed diagram, and containing in extent 1 rood and 37 perches, is the property of the Crown.

Description of the Land referred to.

The land commonly called or known as part of road reservation, situated in the village of Bamunussa, in the Kudagalboda korale of the Weudawili hatpattu of the Kurunegala District, in the North-Western Province, containing in extent 1 rood and 37 perches, shown as lot K 118 in preliminary plan 4,538 and in the annexed diagram; and bounded as follows: on the north by Timbirigahamulahena *alias* Karambehena claimed by R. Pabilis Perera, Labupelessehena claimed by Sinna Lebbe, Timbirigahamulahena *alias* Karambehena claimed by R. Pabilis Perera; on the east by Dehigahapelehena claimed by Salgadu; on the south by part of road and reservation (main road to Hathkarauwa); on the west T. P. 145,686.



Scale of 4 Chains to an Inch.

Surveyor-General's Office,
Colombo, July 14, 1922.

N. A. HAMPTON,
Special Officer.

December 8, 1922.

Anuradhapura S. O. No. 1,120.

Order under Section 2 of "The Waste Lands Ordinances of 1897, 1899, 1900, and 1903,"
declaring Land to be Crown Property.

In the matter of the lands commonly called or known as Welkatuwa, stream, &c., situate in the village of Walagambahuwa, in the Pahala Kalagam tulana of the Kalagam korale north of the Kalagam palata, in the North-Central Province, and of "The Waste Lands Ordinances of 1897, 1899, 1900, and 1903."

THE notice required by section 1 of "The Waste Lands Ordinances of 1897, 1899, 1900, and 1903," having been duly published in manner prescribed by that section in respect of the above-named lands (*vide* Notice No. 8,128), and no claim having been made to the said lands or to any interest therein within the period of three months from the date specified in the said notice, I, Harry Chambers Toller, Special Officer appointed under section 28 of the said Ordinances, under and by virtue of the powers vested in me in that behalf by section 2 of the said Ordinances, do hereby on this 7th day of November, 1922, order and declare that the said lands, as more fully described herein below, situate in the village of Walagambahuwa, in the Pahala Kalagam tulana of the Kalagam korale north of the Kalagam palata, in the North-Central Province, and shown as lots 1, 2, 3, 4, 5, 6, 7, 8, 9, 10, 11, 12, 13, 14, 15, 16, 17, 18, 19, 20, 21, 22, 23, 24, 25, 26, 27, 28, 29, 30, 35, 36, 37, 38, 39, 40, 41, 42, 86, 87, 89, 90, 111, 112, 113, 114, 115, 116, 117, and 118 in block survey preliminary plan 817 and in the annexed diagram, and containing in extent 852 acres 1 rood and 38 perches, are the property of the Crown.

Description of the Lands referred to.

The following lots situated in the village of Walagambahuwa, in the Pahala Kalagam tulana of the Kalagam korale north of the Kalagam palata, in the North-Central Province, as described in the annexed diagram:—

Block survey preliminary plan 817.

Lot.	Name of Land.	Extent, A. R. P.	Lot.	Name of Land.	Extent, A. R. P.
1 ..	Welkatuwa ..	4 1 29	28 ..	Wiragahayaya ..	99 2 34
2 ..	Stream ..	0 0 32	29 ..	Walagambahuwawewa (tank and bund)	85 1 32
3 ..	Pita-ela (stream) ..	0 1 11	30 ..	Aditihebima (reservation for bund) ..	2 2 11
4 ..	Kudawewa (tank bund) ..	0 3 24	35 ..	Tisbamba (sanitary reserve) ..	9 1 28
5 ..	Thorapitiyawewa (tank bund) ..	1 2 10	36 ..	Path reservation ..	0 0 10
6 ..	Kanattahena ..	107 0 37	37 ..	Dambagahahena ..	1 2 8
7 ..	Path to Tirappane ..	0 0 29	38 ..	Footpath ..	0 0 15
8 ..	Paremukalana ..	8 1 10	39 ..	Godawalahena ..	17 0 26
9 ..	Mudun-ela (stream) ..	0 0 21	40 ..	Bund reservation ..	1 0 26
10 ..	Kanattahena ..	66 0 31	41 ..	Horrow-ela (stream) ..	0 0 24
11 ..	Cart track to Periyakulama ..	0 2 5	42 ..	Pahalawewhenakella ..	0 0 19
12 ..	Wewabodayaya ..	19 2 2	86 ..	Pahalawewa (tank and bund) ..	41 1 37
13 ..	Galapaula-ela (stream) ..	0 1 26	87 ..	Pita-ela (stream) ..	0 0 31
14 ..	Galapaulamukalana ..	4 1 32	89 ..	Pahalawewahena ..	32 2 16
15 ..	Cart track ..	0 1 2	90 ..	Path to Siwalagala ..	0 0 22
16 ..	Galapaulahena ..	0 1 33	111 ..	Indipitiya and Wadiyagawahena ..	103 2 15
17 ..	Cart track ..	0 0 20	112 ..	Path to cemetery ..	0 0 18
18 ..	Galapaulamukalana ..	16 1 23	113 ..	Cemetery ..	0 2 1
19 ..	Galapaulawewa (tank bund) ..	1 0 34	114 ..	Nugagahamukalana ..	6 2 15
20 ..	Mahagalamukalana ..	34 3 7	115 ..	Path to Amane ..	0 0 20
21 ..	Mahayaya ..	65 2 36	116 ..	Nugagahamukalana <i>alias</i> Millagahamukalana ..	14 1 37
22 ..	Kombigalamukalana ..	40 1 32	117 ..	Cart track ..	0 0 12
23 ..	Cart track to Periyakulama ..	0 2 23	118 ..	Nugagahamukalana <i>alias</i> Millagahamukalana ..	0 0 24
24 ..	Kombigalamukalana ..	10 0 6			
25 ..	Palugahayaya ..	38 2 16			
26 ..	Kombigalamukalana ..	11 1 39			
27 ..	Mudun-ela (stream) ..	0 1 27			852 1 38

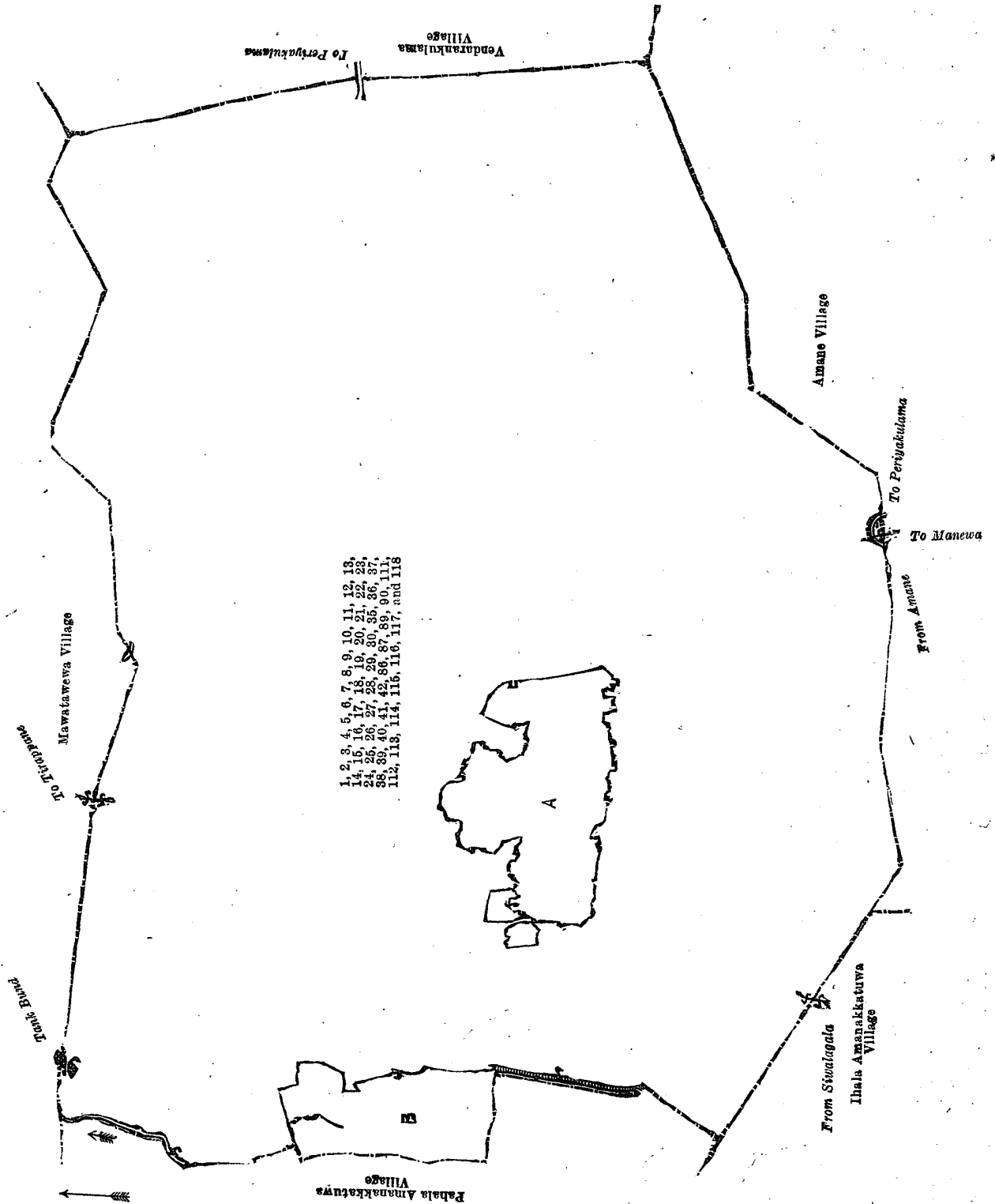
and bounded as follows: on the north by the village limit of Mawatawewa; on the east by the village limit of Vendaran-kulama, the village limit of Amane; on the south by the village limit of Amane, the village limit of Ihala Amanakkatuwa; on the west by the village limit of Ihala Amanakkatuwa, the village limit of Pahala Amanakkatuwa.

NOTE.—The following lots lying within the above-mentioned boundaries are excluded from this order, and their aggregate acreage of 57 acres and 7 perches is not included in the acreage of 852 acres 1 rood and 38 perches given above:—

Block survey preliminary plan 817.

Lot.	Name of Land.	Extent, A. R. P.	Lot.	Name of Land.	Extent, A. R. P.
31 ..	Paluwattewedibima ..	0 0 12	A 107 ..	Puranawela ..	0 0 35
32 ..	Do. ..	0 0 28	A 108 ..	Do. ..	0 0 27
33 ..	Paluwatta <i>alias</i> Migahahena, T. Ps. 134,574, 206,405 ..	2 1 2	A 109 ..	Do. ..	0 0 22
	Gangoda ..	7 3 25	A 110 ..	Do. ..	0 0 26
	Palugahahena, Dambagahahena, T. Ps. 202,377, 331,803 ..	2 0 7	B 43 ..	Accarawelawedibima ..	0 1 2
	Puranawela ..	21 3 17	B 44 ..	Do. ..	0 2 18
	Patala (threshing-floor) ..	0 0 10	B 45 ..	Accarawela (T. P. 171,413) ..	2 1 29
	Puranawela ..	0 0 10	B 46 ..	Indipitiya (T. P. 160,652) ..	2 0 24
	Do. ..	0 0 7	B 47 ..	Pahalawela ..	13 1 23
	Do. ..	0 0 15	B 48 ..	Do. ..	0 0 4
	Do. ..	0 0 3	B 49 ..	Do. ..	0 0 16
	Do. ..	0 0 3	B 50 ..	Do. ..	0 0 6
	Do. ..	0 0 2	B 51 ..	Do. ..	0 0 7
	Do. ..	0 0 21	B 52 ..	Do. ..	0 0 16
	Do. ..	0 0 4	B 53 ..	Do. ..	0 0 6
	Do. ..	0 0 4	B 54 ..	Do. ..	0 0 6
	Do. ..	0 0 10	B 55 ..	Do. ..	0 0 10
	Do. ..	0 0 9	B 56 ..	Do. ..	0 0 13
	Do. ..	0 0 9	B 57 ..	Do. ..	0 0 12
	Do. ..	0 0 12	B 58 ..	Do. ..	0 0 6
	Do. ..	0 2 25	B 59 ..	Do. ..	0 0 4
			B 60 ..	Do. ..	0 0 4
			B 61 ..	Do. ..	0 0 5

Lot.	Name of Land.	Extent, A. R. P.	Lot.	Name of Land.	Extent, A. R. P.
B 62 ..	Pahalawela ..	0 0 5	B 75 ..	Pahalawela ..	0 0 7
B 63 ..	Do. ..	0 0 5	B 76 ..	Do. ..	0 0 14
B 64 ..	Do. ..	0 0 5	B 77 ..	Do. ..	0 0 7
B 65 ..	Do. ..	0 0 5	B 78 ..	Do. ..	0 0 6
B 66 ..	Do. ..	0 0 4	B 79 ..	Do. ..	0 0 6
B 67 ..	Do. ..	0 0 4	B 80 ..	Do. ..	0 0 6
B 68 ..	Do. ..	0 0 4	B 81 ..	Do. ..	0 0 4
B 69 ..	Do. ..	0 0 32	B 82 ..	Do. ..	0 0 6
B 70 ..	Do. ..	0 0 14	B 83 ..	Do. ..	0 0 9
B 71 ..	Do. ..	0 0 7	B 84 ..	Do. ..	0 0 5
B 72 ..	Do. ..	0 0 3	B 85 ..	Do. ..	0 0 4
B 73 ..	Do. ..	0 0 3			
B 74 ..	Do. ..	0 0 6			
					57 0 7



Surveyor-General's Office,
Colombo, February 28, 1922.

Scale of 16 Chains to an Inch.
November 7, 1922.
H. C. TOLLER,
Special Officer.

C. H. VINCE,
for Surveyor-General.

LAND ACQUISITION NOTICES.

HAVING been duly directed by the Governor, with the advice of the Executive Council, acting under the provisions of "The Land Acquisition Ordinance of 1876," section 6, to take order for the acquisition of the following land, required for a public purpose, namely, for the improvement of St. Joseph's street junction, to wit:—

Lot.	Name of Land.	Description.	Village—Moratuwella.	Name of Claimant.	Extent. A. R. P.
1	Madangahawatta	Bare land contains part of an earth drain		Mrs. P. D. Lucia Goonetilaka	0 0 1.87

I hereby give public notice, as required by section 7, that the Government proposes to take possession of the land. All persons interested in the aforesaid land are hereby required to appear personally or by agent before me at this office on March 12, 1923, at 12 noon, and to state the nature of their respective interests in the land, and the amount and particulars of their claims to compensation for such interests.

The Kachechi,
Colombo, February 10, 1923.

J. G. FRASER,
Government Agent.