

Ceylon Government Gazette

Published by Authority.

No. 7,313 — FRIDAY, FEBRUARY 23, 1923.

Part III.—Lands.

Separate paging is given to each Part in order that it may be filed separately.

	PAGE		PAGE		PAGE
Land Settlement Notices :—		Land Sales by the Government Agents :—		Land Sales by the Settlement Officer :—	
Preliminary Notices ..	201	North-Western Province ..	—	Northern Province ..	—
Final Orders ..	211	North-Central Province ..	224	Eastern Province ..	—
Land Sales by the Government Agents :—		Province of Uva ..	225	North-Western Province ..	230
Western Province ..	—	Province of Sabaragamuwa ..	—	North-Central Province ..	—
Central Province ..	—	Land Sales by the Settlement Officer :—		Province of Uva ..	—
Southern Province ..	221	Western Province ..	—	Province of Sabaragamuwa ..	—
Northern Province ..	—	Central Province ..	—	Land Acquisition Notices ..	230
Eastern Province ..	223	Southern Province ..	228	Land Resumption Notices ..	—

PRELIMINARY NOTICES.

Colombo Notice No. 8,291.

Notice under "The Waste Lands Ordinances of 1897, 1899, 1900, and 1903."

TAKE notice that unless within three months from February 23, 1923, the persons, if any, who claim any interest in the lands hereinafter mentioned or in any one or more of such lands or to some interest therein make claim in person or in writing to the said lands or to any of them or to some interest therein to W. T. Stace, Esq., Special Officer appointed under section 28 of "The Waste Lands Ordinances of 1897, 1899, 1900, and 1903," at his office at Colombo :

Such Special Officer, in pursuance of the powers vested in him by the said Ordinances, will declare by writing under his hand that the said lands, or such of them as to which no claim has been made, are the property of the Crown.

W. T. STACE,
Special Officer.

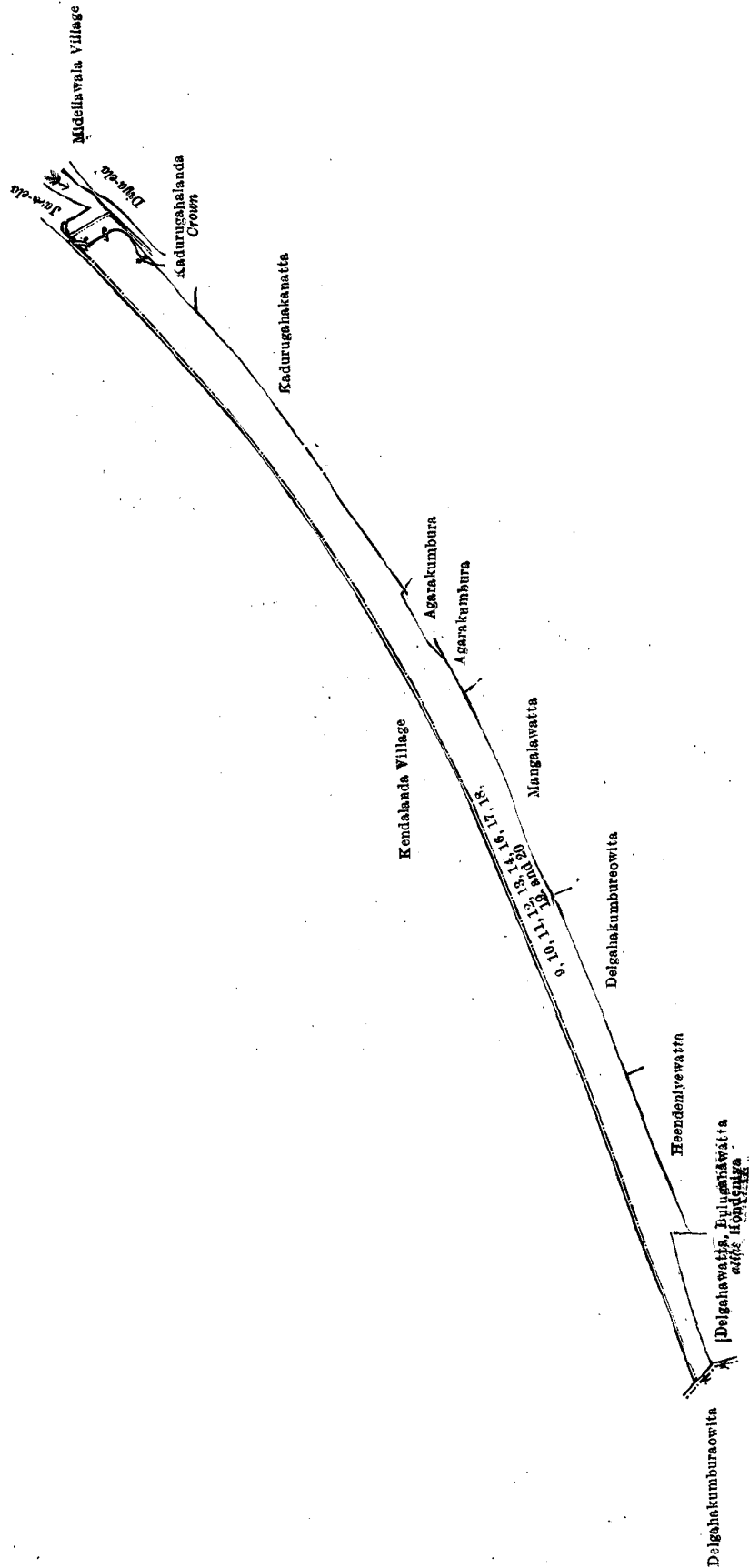
NOTE.—A claim to a right of way over the said lands or any of them is a claim to an interest in the land or lands.

Description of the Lands referred to.

The following lots situated in the village of Galgomuwa, in the Meda pattuwa of the Siyane korale west of the Colombo District, in the Western Province, as described in the annexed diagram :—

Preliminary plan 16,143.						
Lot.	Name of Land.	Extent,	A.	R.	P.	
9 ..	Kadurugahalanda	..	2	2	38·60	
10 ..	Do.	..	0	0	0·39	
11 ..	Kadurugahakanatta	..	0	0	0·12	
12 ..	Do.	..	0	0	0·17	
13 ..	Do.	..	0	0	0·10	
14 ..	Do.	..	0	0	10·62	
16 ..	Mangalawatta	..	0	0	28·87	
17 ..	Mangalawatta	..	0	0	0·61	
18 ..	Heendeniyewatta	..	0	0	1·56	
19 ..	Do.	..	0	0	0·09	
20 ..	Do.	..	0	0	4	
						3 0 5·03

and bounded as follows : on the north by the village limit of Kendalanda ; on the east by the village limit of Midellawala (the Jara-ela), Kadurugahalanda belonging to the Crown ; Kadurugahakanatta claimed by L. Pieris Appu and others, Agarakumbura (encroachment by L. Peiris Appu and others) claimed by the Ceylon Government Railway, Agarakumbura claimed by L. Pieris Appu and others ; on the south by Mangalawatta claimed by M. Pidoris, Delgahakumbureowita claimed by K. Jovanappu, Heendeniyewatta claimed by V. P. Don Francis, Delgahawatta, Bulugahawatta *alias* Hondoniya (encroachment by Talapatpitia Achchige Saradial Appu) claimed by the Ceylon Government Railway ; on the west by Delgahakumbureowita claimed by the Ceylon Government Railway, the village limit of Kendalanda.



Surveyor-General's Office,
Colombo, November 29, 1922.

Scale of 4 Chains to an Inch.
Colombo S. O. 23—1923.

C. H. VINCE,
for Surveyor-General.

Colombo Notice No. 8,292.

Notice under "The Waste-Lands Ordinances of 1897, 1899, 1900, and 1903."

TAKE notice that unless within three months from February 23, 1923, the persons, if any, who claim any interest in the lands hereinafter mentioned or in any one or more of such lands or to some interest therein make claim in person or in writing to the said lands or to any of them or to some interest therein to W. T. Stace, Esq., Special Officer appointed under section 28 of "The Waste Lands Ordinances of 1897, 1899, 1900, and 1903," at his office at Colombo :

Such Special Officer, in pursuance of the powers vested in him by the said Ordinances, will declare by writing under his hand that the said lands, or such of them as to which no claim has been made, are the property of the Crown.

W. T. STACE,
Special Officer.

NOTE.—A claim to a right of way over the said lands or any of them is a claim to an interest in the land or lands.

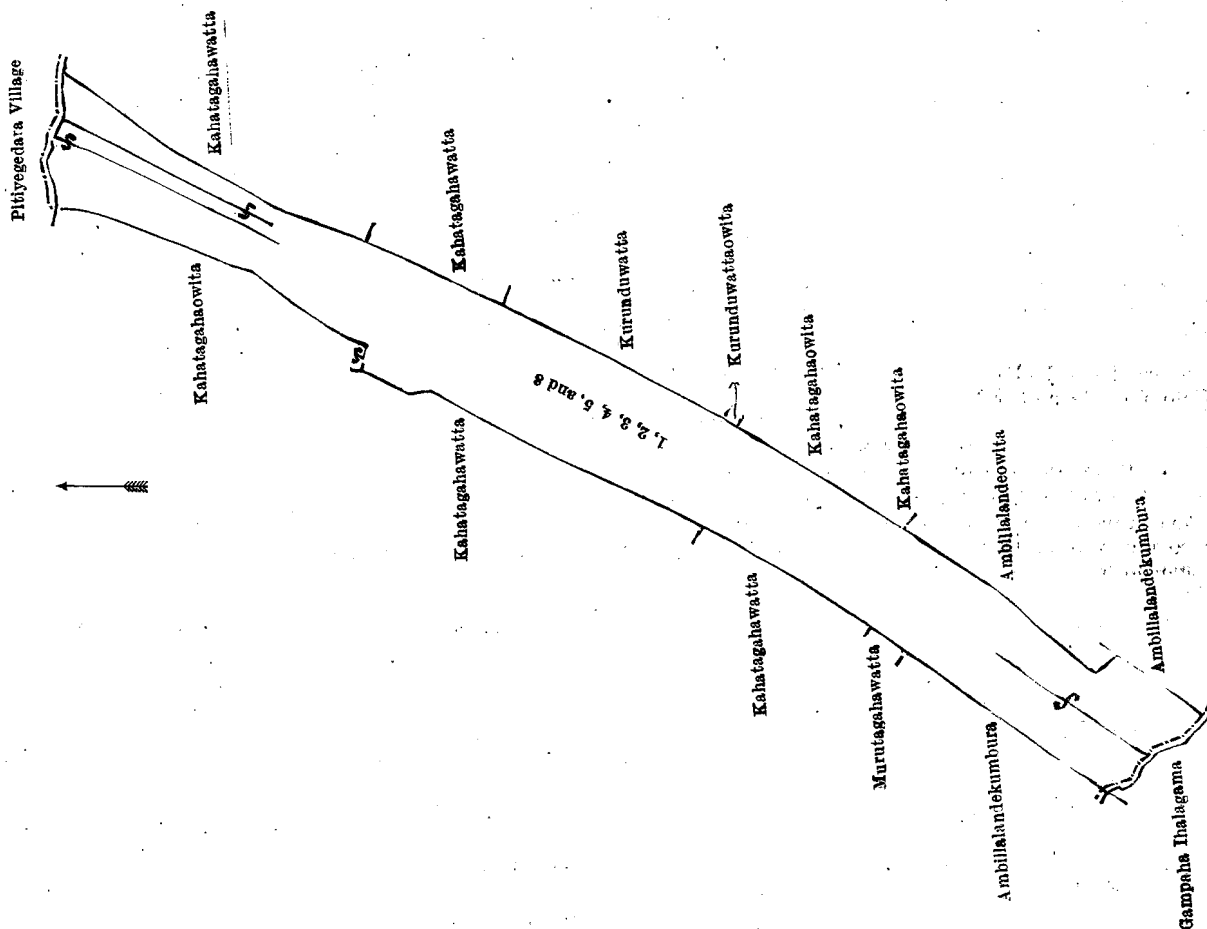
Description of the Lands referred to.

The following lots situated in the village of Daraluwa, in the Meŕla pattuwa of Siyane korale west of the Colombo District, in the Western Province, as described in the annexed diagram :—

Preliminary plan 16,120.

Lot.	Name of Land.	Extent, A. R. P.	Lot.	Name of Land.	Extent, A. R. P.
1 ..	Railway reservation (bare land and streams)	.. 5 0 24.50	5 ..	Kahatagahawatta	.. 0 0 1.25
2 ..	Embillalandekumbura	.. 0 0 22.62	8 ..	Kahatagaha-owita (swamp and stream)	0 0 23.50
3 ..	Kahatagahawatta	.. 0 0 0.43			
4 ..	Kahatagaha-owita (bare land and ela)	0 0 20.75			5 2 13.05

and bounded as follows : on the north by Kahatagahawatta claimed by M. H. Fernando and others, Kahatagahaowita claimed by M. Singhappu and others, the village limit of Pitiyegedera ; on the east by Kahatagahawatta claimed by M. Singhappu and others, Kahatagahawatta claimed by M. K. Daniel and others, Kurunduwatta claimed by M. Arochia ; on the south by Kurunduwatta claimed by M. Arochia, Kurunduwattaowita claimed by ditto, Kahatagahaowita claimed by ditto and others, Ambillalandeowita claimed by K. Baronchi Appuhami and others, Ambillalandekumbura claimed by ditto, the village limit of Gampaha Ihalagama ; on the west by the village limit of Gampaha Ihalagama, Ambillalandekumbura claimed by M. Thomisa and others, Murutagahawatta claimed by M. H. Fernando and others, Kahatagahawatta claimed by M. Thomisa and others, Kahatagahawatta claimed by M. H. Fernando and others.



Kurunegala Notice No. 8,293.

Notice under "The Waste Lands Ordinances of 1897, 1899, 1900, and 1903."

TAKE notice that unless within three months from February 23, 1923, the persons, if any, who claim any interest in the lands hereinafter mentioned or in any one or more of such lands or to some interest therein make claim in person or in writing to the said lands or to any of them or to some interest therein to N. A. Hampton, Esq., Special Officer appointed under section 28 of "The Waste Lands Ordinances of 1897, 1899, 1900, and 1903," at his office at Colombo :

Such Special Officer, in pursuance of the powers vested in him by the said Ordinances, will declare by writing under his hand that the said lands, or such of them as to which no claim has been made, are the property of the Crown.

N. A. HAMPTON,
Special Officer.

NOTE.—A claim to a right of way over the said lands or any of them is a claim to an interest in the land or lands.

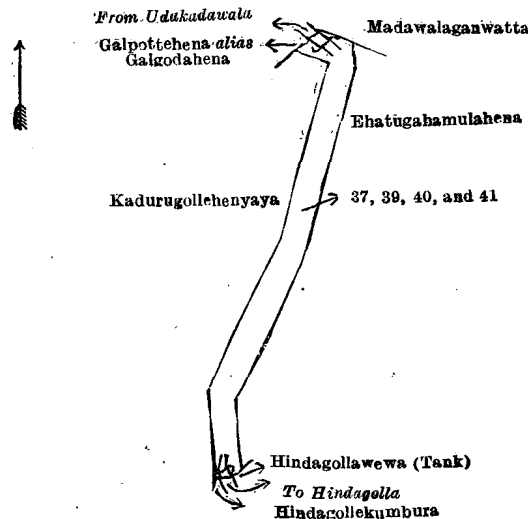
Description of the Lands referred to.

The following lots situated in the village of Hindagolla, in the Tissawa korale of the Dewamedi hatpattu of the Kurunegala District, in the North-Western Province, as described in the annexed diagrams :—

I.—Preliminary plan 5,150.

Lot.	Name of Land.	Extent, A. R. P.	Lot.	Name of Land.	Extent, A. R. P.
37 ..	Reservation along the Gansabhawa road	0 0 3	41 ..	Reservation along the Gansabhawa road	0 0 13
39 ..	Do.	0 0 30			
40 ..	Gansabhawa road	0 1 0			0 2 6

and bounded as follows : on the north by Madawalaganwatta claimed by R. Joseph ; on the east by Ehatugamahulahena sold by the Crown ; on the south by Hindagollawewa (tank), Hindagollakumbura claimed by H. Sudda and others ; on the west by Kadurugollehenyaya sold by the Crown, Galpottchena *alias* Galgodahena (land uncalmied by the Crown).



Surveyor-General's Office,
Colombo, December 15, 1922.

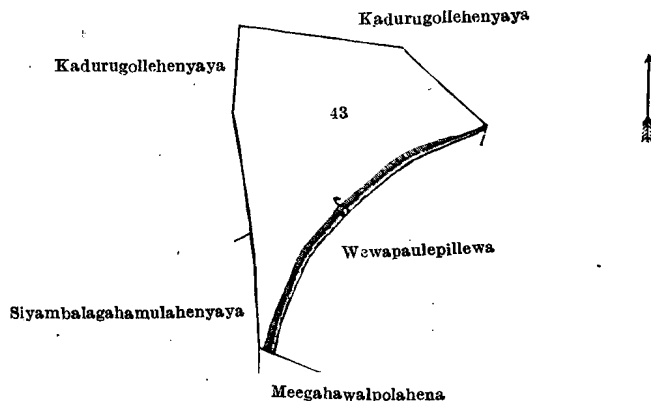
Scale of 4 Chains to an Inch.

C. H. VINCE,
for Surveyor-General.

II.—Preliminary plan 5,150.

Lot.	Name of Land.	Extent, A. R. P.
43 ..	Migahapolawewa (tank and bund)	1 3 3

and bounded as follows : on the north by Kadurugollehenyaya sold by the Crown ; on the east by Kadurugollehenyaya sold by the Crown, Wewapaulepillewa sold by the Crown ; on the south by Wewapaulepillewa sold by the Crown, Mee-gahawalpolahena sold by the Crown ; on the west by Siyambalagahamulahenyaya sold by the Crown, Kadurugollehenyaya sold by the Crown.



Surveyor-General's Office,
Colombo, December 15, 1922.

Scale of 4 Chains to an Inch.

C. H. VINCE,
for Surveyor-General.

Kurunegala Notice No. 8,294.

Notice under "The Waste Lands Ordinances of 1897, 1899, 1900, and 1903."

TAKE notice that unless within three months from February 23, 1923, the persons, if any, who claim any interest in the lands hereinafter mentioned or in any one or more of such lands or to some interest therein make claim in person or in writing to the said lands or to any of them or to some interest therein to N. A. Hampton, Esq., Special Officer appointed under section 28 of "The Waste Lands Ordinances of 1897, 1899, 1900, and 1903," at his office at Colombo:

Such Special Officer, in pursuance of the powers vested in him by the said Ordinances, will declare by writing under his hand that the said lands, or such of them as to which no claim has been made, are the property of the Crown.

N. A. HAMPTON,
Special Officer.

NOTE.—A claim to a right of way over the said lands or any of them is a claim to an interest in the land or lands.

Description of the Lands referred to.

The following lots situated in the village of Mipitiya, in the Mahagalboda Megoda korale of Weudawili hatpattu of the Kurunegala District, in the North-Western Province, as described in the annexed diagrams:—

I.—Preliminary plan 5,112.

Lot.	Name of Land.	Extent, A. R. P.	Lot.	Name of Land.	Extent, A. R. P.
3	Elapitahena <i>alias</i> Pitawetiyehena <i>alias</i> Puswelamankadahena (reservation along the Deduru-oya)	2 0 16	6	Alakolamadehena <i>alias</i> Puswelagawahena, Kolongahamulahena, and Patangigollehenyaya (reservation along the Deduru-oya)	4 0 5
4	Alakolamadehena <i>alias</i> Puswelagawahena (reservation for outlet from Deduru-oya)	0 0 25			6 1 6

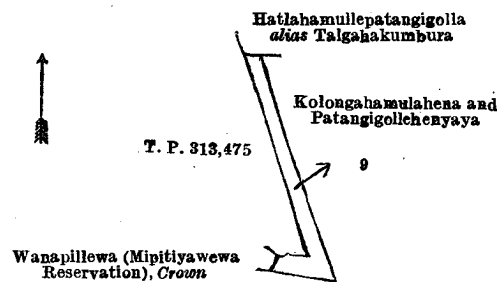
and bounded as follows: on the north by the Elapitakongahamulahena belonging to the Crown, the Mala-ela; on the east by the Deduru-oya, the village limit of Mailagama; on the south by Kolongahamulahena and Patangigollehenyaya sold by the Crown; on the west by Kolongahamulahena and Patangigollehenyaya sold by the Crown, Alakolamad hena *alias* Puswelagawahena sold by the Crown, Alakolamadekumbura *alias* Kongahakumbura claimed by Y. M. Dingiri Banda and others, Elapitahena *alias* Pitawetiyehena *alias* Puswelamankadahena land unclaimed by the Crown, Elapitahena *alias* Pitawetiyehena *alias* Puswelamankadahena sold by the Crown.

[For Diagram see page 206.]

II.—Preliminary plan 5,112.

Lot.	Name of Land.	Extent, A. R. P.
9	Kolongahamulahena and Patangigollehenyaya (reservation for flood outlet)	0 0 30

and bounded as follows: on the north by Hatlahamullepatangigolla *alias* Talgahakumbura claimed by Talwita Horatala, Gan Duraya, and others; on the east and south by Kolongahamulahena and Patangigollehenyaya sold by the Crown; on the west by Wanapillewa (Mipitiyawewa reservation) belonging to the Crown, T. P. 313,475.



Surveyor-General's Office,
Colombo, December 6, 1922.


Scale of 4 Chains to an Inch.

C. H. VINCE,
for Surveyor-General.

III.—Preliminary plan 5,112.

Lot.	Name of Land.	Extent, A. R. P.
11	Kadurugahakumburepillewa (reservation for path)	0 0 12

and bounded as follows: on the north by Kadurugahakumburepillewa sold by the Crown; on the east by Alakolamadekumbura *alias* Kongahakumbura claimed by Y. M. Dingiri Banda and others; on the south by T. P. 312,661; on the west by Gulanehena claimed by B. H. Ferdinands.

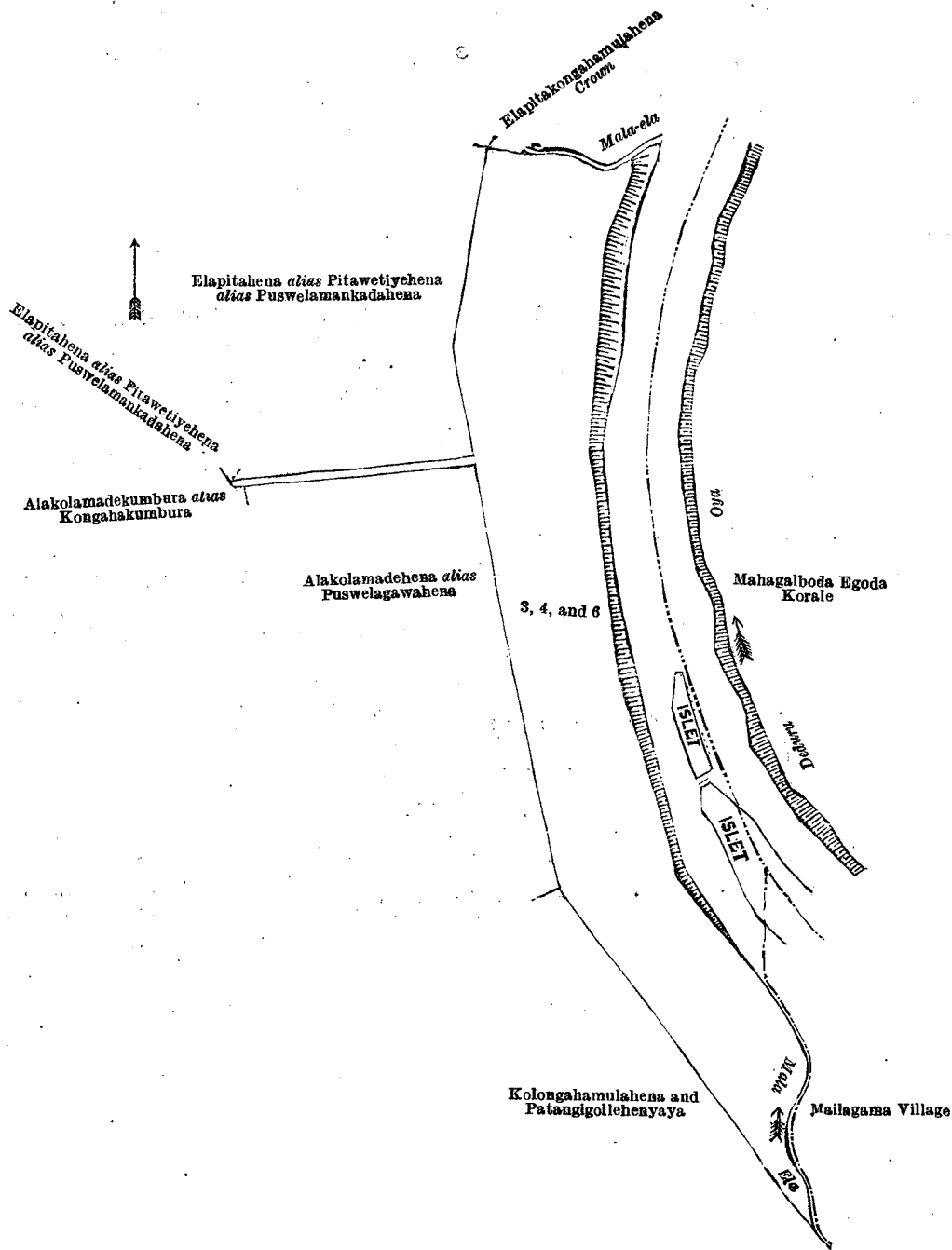


Surveyor-General's Office,
Colombo, December 6, 1922.

Scale of 4 Chains to an Inch.

C. H. VINCE,
for Surveyor-General.

Kurunegala S. O. 8—1923.



Surveyor-General's Office,
Colombo, December 6, 1922.

Scale of 4 Chains to an Inch.

C. H. VINCE,
for Surveyor-General.

Kurunegala Notice No. 8,295.

Notice under "The Waste Lands Ordinances of 1897, 1899, 1900, and 1903."

TAKE notice that unless within three months from February 23, 1923, the persons, if any, who claim any interest in the lands hereinafter mentioned or in any one or more of such lands or to some interest therein make claim in person or in writing to the said lands or to any of them or to some interest therein to N. A. Hampton, Esq., Special Officer appointed under section 28 of "The Waste Lands Ordinances of 1897, 1899, 1900 and 1903," at his office at Colombo :

Such Special Officer, in pursuance of the powers vested in him by the said Ordinances, will declare by writing under his hand that the said lands, or such of them as to which no claim has been made, are the property of the Crown.

N. A. HAMPTON,
Special Officer.

NOTE.—A claim to a right of way over the said lands or any of them is a claim to an interest in the land or lands.

Description of the Lands referred to.

The following lots situated in the village of Hittarapolagama, in the Tissawa korale of the Dewamedhi hatpattu of the Kurunegala District, in the North-Western Province, as described in the annexed diagrams :—

I.—Preliminary plan 5,150.

Lot.	Name of Land.	Extent, A. R. P.	Lot.	Name of Land.	Extent, A. R. P.
8 ..	Reservation along the road	0 0 26	13 ..	Reservation along the road	0 1 31
9 ..	Hittarapolakerakoppuwa (burial ground)	1 0 14	15 ..	Do.	0 0 24
11 ..	Gansabhawa road	0 3 13			2 2 28

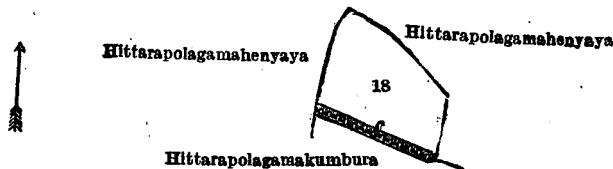
and bounded as follows : on the north by the village limit of Lokurugama ; on the east by Hittarapolagamahenyaya sold by the Crown, Ehetugamahulahena belonging to the Crown, Hittarapolagamahenyaya sold by the Crown, Hittarapolagamakumbura sold by the Crown, Hittarapolagamahenyaya sold by the Crown ; on the south by the village limit of Bandara-koswatta ; on the west by Hittarapolagamahenyaya sold by the Crown, Hittarapolagamakumbura sold by the Crown, Amunehalahena sold by the Crown, Amunehalahena claimed by Ismail Lebbe Vidane, Amunehalahena sold by the Crown.

[For Diagram see page 208.]

II.—Preliminary plan 5,150.

Lot.	Name of Land.	Extent, A. R. P.
18 ..	Hittarapolagamawewa (tank and bund)	0 2 10

and bounded as follows : on the north and east by Hittarapolagamahenyaya sold by the Crown ; on the south by Hittarapolagamakumbura sold by the Crown ; on the west by Hittarapolagamahenyaya sold by the Crown.



Surveyor-General's Office,
Colombo, December 15, 1922.

Scale of 4 Chains to an Inch.

Kurunegala S. O. 9—1923.

C. H. VINCE,
for Surveyor-General.

Kurunegala Notice No. 8,296.

Notice under "The Waste Lands Ordinances of 1897, 1899, 1900, and 1903."

TAKE notice that unless within three months from February 23, 1923, the persons, if any who claim any interest in the lands hereinafter mentioned or in any one or more of such lands or to some interest therein make claim in person or in writing to the said lands or to any of them or to some interest therein to N. A. Hampton, Esq., Special Officer appointed under section 28 of "The Waste Lands Ordinances of 1897, 1899, 1900, and 1903," at his office at Colombo :

Such Special Officer, in pursuance of the powers vested in him by the said Ordinances, will declare by writing under his hand that the said lands, or such of them as to which no claim has been made, are the property of the Crown.

N. A. HAMPTON,
Special Officer.

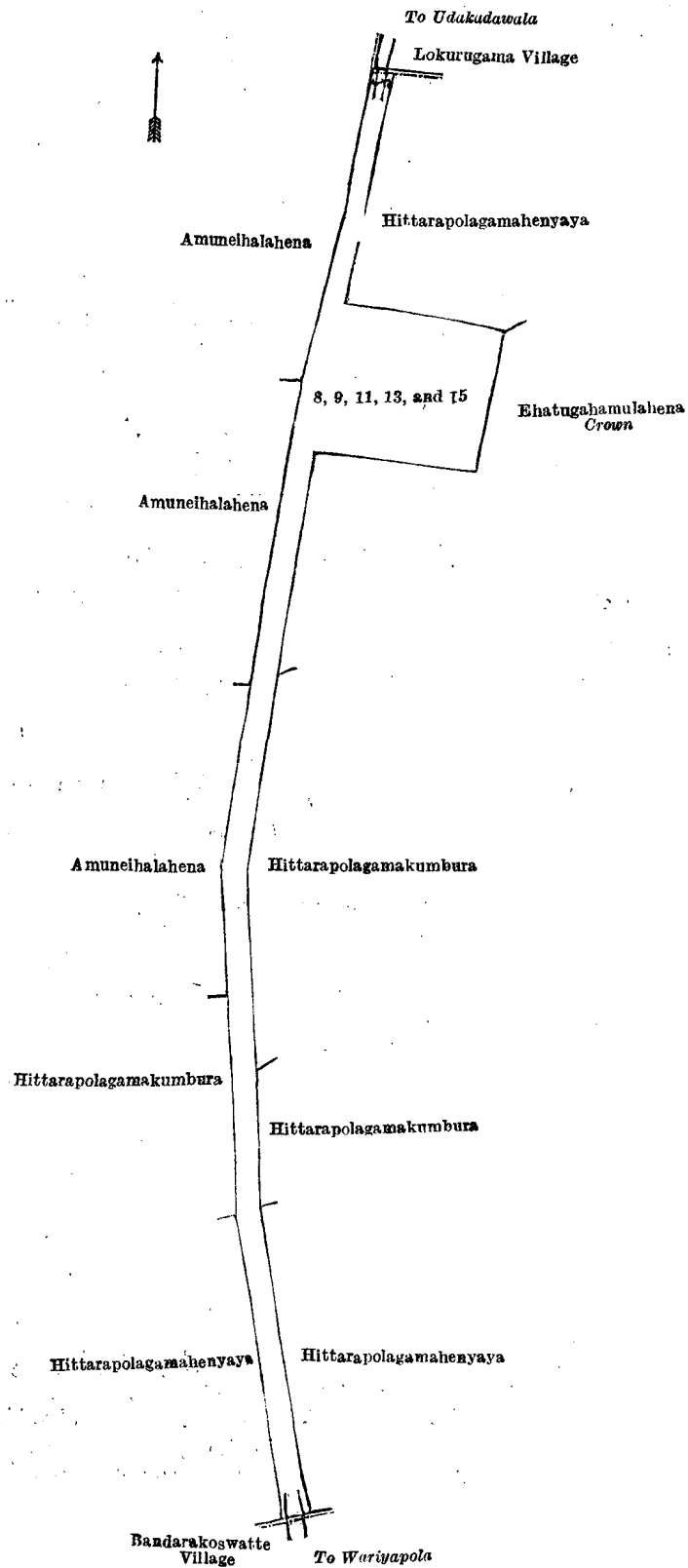
NOTE.—A claim to a right of way over the said lands or any of them is a claim to an interest in the land or lands:

Description of the Lands referred to.

The following lots situated in the village of Lokurugama, in the Tissawa korale of the Dewamedhi hatpattu of the Kurunegala District, in the North-Western Province, as described in the annexed diagram :—

Preliminary plan 5,150.

Lot.	Name of Land.	Extent, A. R. P.
4 ..	Gansabhawa road	0 1 4
5 ..	Reservation along the Gansabhawa road	0 0 28
6 ..	Do.	0 0 22
		0 2 14

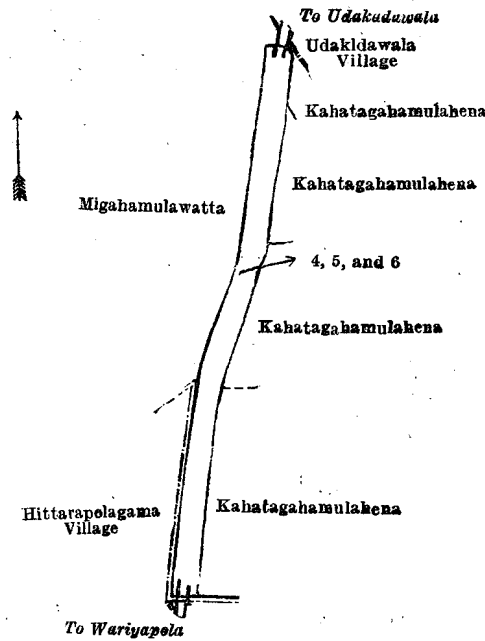


Surveyor-General's Office,
Colombo, December 15, 1922.

Scale of 4 Chains to an Inch.

C. H. VINCE,
for Surveyor-General.

and bounded as follows : on the north by Migahamulawatta claimed by Ungu Naide and others, the road to Udakadawala ; on the east by the village limit of Udakadawala, Kahatagahamulahena (land unclaimed by the Crown), Kahatagahamulahena claimed by Hittara Mohandiramalai Ukku Nachchire, Kahatagahamulahena claimed by H. Vander Poorten, Kahatagahamulahena sold by the Crown ; on the south by the village limit of Hittarapolagama ; on the west by the village limit of Hittarapolagama, Migahamulawatta claimed by Ungu Naide and others.



Surveyor-General's Office,
Colombo, December 15, 1922.

Scale of 4 Chains to an Inch.
Kurunegala S. O. 10—1923.

C. H. VINCE,
for Surveyor-General.

Kurunegala Notice No. 8,297.

Notice under "The Waste Lands Ordinances of 1897, 1899, 1900, and 1903."

TAKE notice that unless within three months from February 23, 1923, the persons, if any, who claim any interest in the lands hereinafter mentioned or in any one or more of such lands or to some interest therein make claim in person or in writing to the said lands or to any of them or to some interest therein to N. A. Hampton, Esq., Special Officer appointed under section 28 of "The Waste Lands Ordinances of 1897, 1899, 1900, and 1903," at his office at Colombo :

Such Special Officer, in pursuance of the powers vested in him by the said Ordinances, will declare by writing under his hand that the said lands, or such of them as to which no claim has been made, are the property of the Crown.

N. A. HAMPTON,
Special Officer.

NOTE.—A claim to a right of way over the said lands or any of them is a claim to an interest in the land or lands.

Description of the Lands referred to.

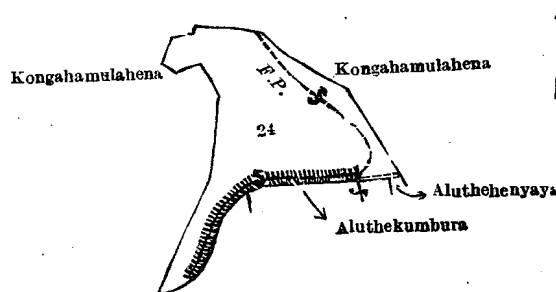
The following lots situated in the village of Hammaliya, in the Tissawa korale of the Dewameddi hatpattu of the Kurunegala District, in the North-Western Province, as described in the annexed diagrams :—

I.—Preliminary plan 5,150.

Lot.	Name of Land.	Extent, A. R. P.
24	Aluthewewa (tank) ..	1 0 12

(Exclusive of the footpath passing through the land.)

and bounded as follows : on the north and east by Kongahamulahena sold by the Crown ; on the south by Aluthehenyaya sold by the Crown, Aluthekumbura sold by the Crown, Kongahamulahena sold by the Crown ; on the west by Kongahamulahena sold by the Crown.



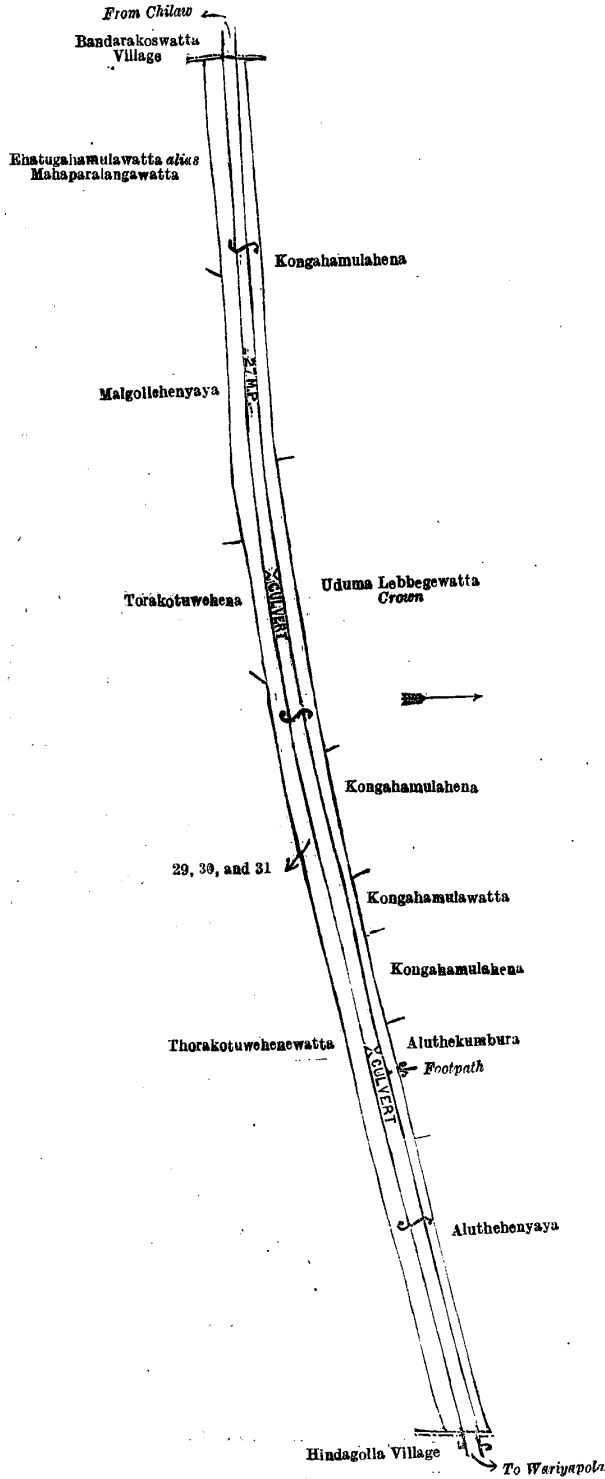
Surveyor-General's Office,
Colombo, December 15, 1922.

Scale of 4 Chains to an Inch.
II.—Preliminary plan 5,150.

C. H. VINCE,
for Surveyor-General.

Lot.	Name of Land.	Extent, A. R. P.
29	Reservation along the minor road ..	0 3 27
30	Do. ..	1 0 35
31	Road ..	1 0 34
		3 1 16

and bounded as follows : on the north by Kongahamulahena sold by the Crown, Udumalebbegewatta belonging to the Crown, Kongahamulahena sold by the Crown, Kongahamulawatta sold by the Crown, Kongahamulahena sold by the Crown, Aluthekumbura sold by the Crown, Aluthehenyaya sold by the Crown ; on the east by the village limit of Hindagalla ; on the south by Thorakotuwehenewatta claimed by E. Horataley and others, Thorakotuwehena sold by the Crown, Malgollehenyaya sold by the Crown, Ehetugahamulawatta *alias* Mahaparalangawatta sold by the Crown ; on the west by the village limit of Bandarakoswatta.



Surveyor-General's Office,
Colombo, December 15, 1922.

Scale of 4 Chains to an Inch.
Kurunegala S. O. 11—1923.

C. H. VINCE,
for Surveyor-General.

FINAL ORDERS.

Kurunegala S. O. No. 3,321.

Order under Section 2 of "The Waste Lands Ordinances of 1897, 1899, 1900, and 1903,"
declaring Land to be Crown Property.

In the matter of the lands commonly called or known as Mungyaya, Lansiyagalayaya, Batuyaya, &c., situate in the village of Kandubodagama, in the Nikawagampaha korale of the Hiriyala hatpattu of the Kurunegala District, in the North-Western Province, and of "The Waste Lands Ordinances of 1897, 1899, 1900, and 1903."

THE notice required by section 1 of "The Waste Lands Ordinances of 1897, 1899, 1900, and 1903," having been duly published in manner prescribed by that section in respect of the above-named lands (*vide* Notice No. 8,165), and no claim having been made to the said lands or to any interest therein within the period of three months from the date specified in the said notice, I, Walter Terence Stace, Special Officer appointed under section 28 of the said Ordinances, under and by virtue of the powers vested in me in that behalf by section 2 of the said Ordinances, do hereby on this 13th day of December, 1922, order and declare that the said lands, as more fully described herein below, situate in the village of Kandubodagama, in the Nikawagampaha korale of the Hiriyala hatpattu of the Kurunegala District, in the North-Western Province, and shown as lots 1, 2, 3, 4, 5, 6, 7, 8, 11, 12, 14, 15, 18, 19, and 20 in block survey preliminary plan 1,867 and in the annexed diagram, and containing in extent 156 acres 1 rood and 24·6 perches, are the property of the Crown.

Description of the Lands referred to.

The following lots situated in the village of Kandubodagama, in the Nikawagampaha korale of the Hiriyala hatpattu of the Kurunegala District, in the North-Western Province, as described in the annexed diagram:—

Block survey preliminary plan 1,867.

Lot.	Name of Land.	Extent, A. R. P.	Lot.	Name of Land.	Extent, A. R. P.
1 ..	Mungyaya, Lansiyagalayaya, Batuyaya	24 0 30	12 ..	Wekandapaulahena (reservation for bund)	.. 1 3 4
2 ..	Mungyaya, Batuyaya, Lansiyagalayaya	16 2 15·6	14 ..	Timbiri-ela	.. 1 2 32
3 ..	Do. Dambagahamullehena	77 2 31	15 ..	Wekandapaulahena	.. 9 1 23
4 ..	Bulugahahena	1 0 7	18 ..	Batuhena	.. 1 3 27
5 ..	Minor road (road and reservation)	1 3 30	19 ..	Welapaulahena	.. 2 2 13
6 ..	Galpitiyahena	7 0 15	20 ..	Timbiri-ela (part of)	.. 0 0 8
7 ..	Gansabhawa road (part of)	0 0 19			
8 ..	Gansabhawa road	0 1 0			
11 ..	Kandubodagamawewa (tank and bund)	10 0 10			
					156 1 24·6

and bounded as follows: on the north by the village limit of Vichcharanagama, the village limit of Ranamukgama; on the east by the village limit of Ihala Timbiriya, the village limit of Mamunugama; on the south by the village limit of Mamunugama; on the west by the village limit of Pahala Timbiriya.

NOTE.—The following lots lying within the above-mentioned boundaries are excluded from this order, and their aggregate acreage of 24 acres 3 roods and 39 perches is not included in the acreage of 156 acres 1 rood and 24·6 perches given above:—

Block survey preliminary plan 1,867.

Lot.	Name of Land.	Extent, A. R. P.	Lot.	Name of Land.	Extent, A. R. P.
9 ..	Kongahamullekumbura	3 3 39	17 ..	Migahamullekumbura	.. 16 3 9
10 ..	Halambagahakumbura	1 2 29			
13 ..	Pansalakumbura	2 1 30			
16 ..	Siyambalagahamullakamata (threshing-floor)	0 0 12			
					24 3 39

[For Diagram see page 212.]

Kurunegala S. O. No. 3,322.

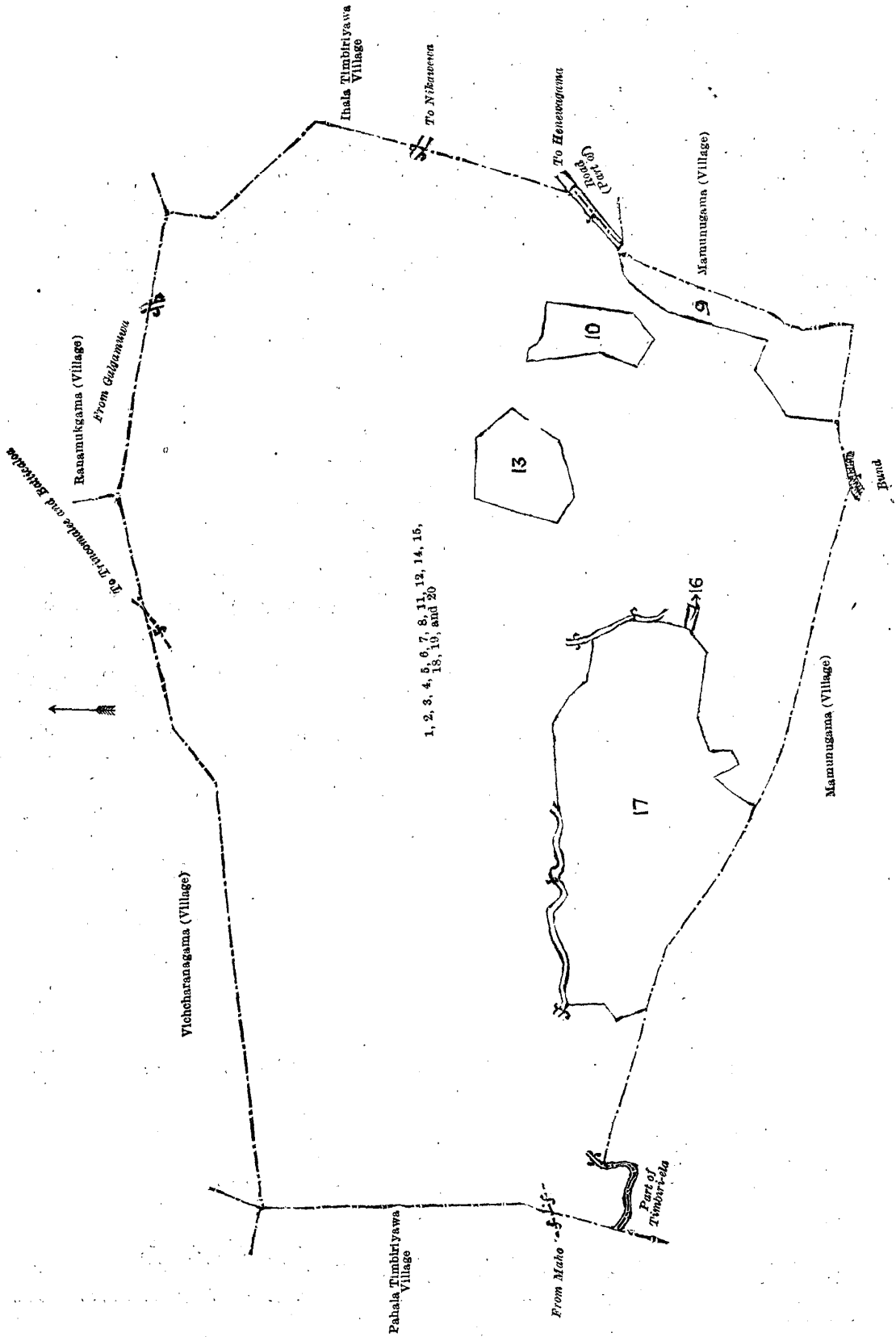
Order under Section 2 of "The Waste Lands Ordinances of 1897, 1899, 1900, and 1903,"
declaring Land to be Crown Property.

In the matter of the land commonly called or known as Heen-ela (half the area of stream), situate in the village of Diwurungama, in the Nikawagampaha korale of the Hiriyala hatpattu of the Kurunegala District, in the North-Western Province, and of "The Waste Lands Ordinances of 1897, 1899, 1900, and 1903."

THE notice required by section 1 of "The Waste Lands Ordinances of 1897, 1899, 1900, and 1903," having been duly published in manner prescribed by that section in respect of the above-named land (*vide* Notice No. 8,166), and no claim having been made to the said land or to any interest therein within the period of three months from the date specified in the said notice, I, Walter Terence Stace, Special Officer appointed under section 28 of the said Ordinances, under and by virtue of the powers vested in me in that behalf by section 2 of the said Ordinances, do hereby on this 13th day of December, 1922, order and declare that the said land, as more fully described herein below, situate in the village of Diwurungama, in the Nikawagampaha korale of the Hiriyala hatpattu of the Kurunegala District, in the North-Western Province, and shown as lot 5 in block survey preliminary plan 1,872 and in the annexed diagram, and containing in extent 21 perches, is the property of the Crown.

Description of the Land referred to.

The land commonly called or known as Heen-ela (half the area of stream), situated in the village of Diwurungama, in the Nikawagampaha korale of the Hiriyala hatpattu of the Kurunegala District, in the North-Western Province, containing in extent 21 perches, shown as lot 5 in block survey preliminary plan 1,872, and in the annexed diagram, and bounded as follows: on the north by Kadurugahahenyaya (part of T. P. 84,303); on the east by Kadurugahahenyaya (part of T. P. 84,303), Kongahamulahena (part of T. P. 84,303); on the south and west by the Heen-ela (the village limit of Kadahatawewa).

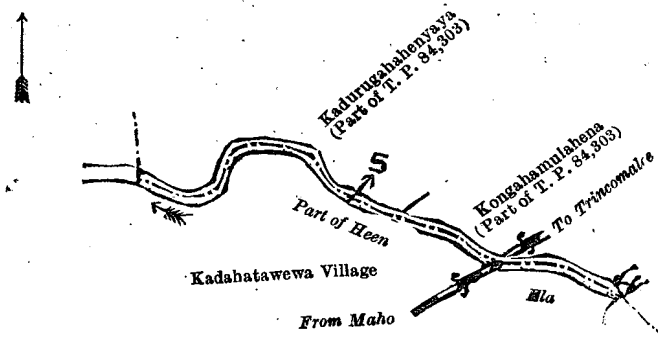


Surveyor-General's Office,
Colombo, July 4, 1922.

December 13, 1922.

W. T. STACE,
Special Officer.

C. H. VINCE,
for Surveyor-General.



Surveyor-General's Office,
Colombo, July 7, 1922.

Scale of 4 Chains to an Inch.

C. H. VINCE,
for Surveyor-General.

December 13, 1922.

W. T. STACE,
Special Officer.

Kurunegala S. O. No. 3,323.

Order under Section 2 of "The Waste Lands Ordinances of 1897, 1899, 1900, and 1903," declaring Land to be Crown Property.

In the matter of the lands commonly called or known as Palugahahena and Elagawahena, Gansabhawa road, &c., situate in the village of Kadhatawewa, in the Nikawagampaha korale of the Hiriyala hatpattu of the Kurunegala District, in the North-Western Province, and of "The Waste Lands Ordinances of 1897, 1899, 1900, and 1903."

THE notice required by section 1 of "The Waste Lands Ordinances of 1897, 1899, 1900, and 1903," having been duly published in manner prescribed by that section in respect of the above-named lands (*vide* Notice No. 8,161), and no claim having been made to the said lands or to any interest therein within the period of three months from the date specified in the said notice, I, Walter Terence Stace, Special Officer appointed under section 28 of the said Ordinances, under and by virtue of the powers vested in me in that behalf by section 2 of the said Ordinances, do hereby on this 11th day of December, 1922, order and declare that the said lands, as more fully described herein below, situate in the village of Kadhatawewa, in the Nikawagampaha korale of the Hiriyala hatpattu of the Kurunegala District, in the North-Western Province, and shown as lot 1, 2, 3, 5, 6, 7, 8, 9, 10, 11, 12, 13, 14, 15, and 16 in block survey preliminary plan 1,871 and in the annexed diagram, and containing in extent 115 acres 3 roods 19·3 perches, are the property of the Crown.

Description of the Lands referred to.

The following lots situated in the village of Kadhatawewa, in the Nikawagampaha korale of the Hiriyala hatpattu of the Kurunegala District, in the North-Western Province, as described in the annexed diagram:—

Block survey preliminary plan 1,871.

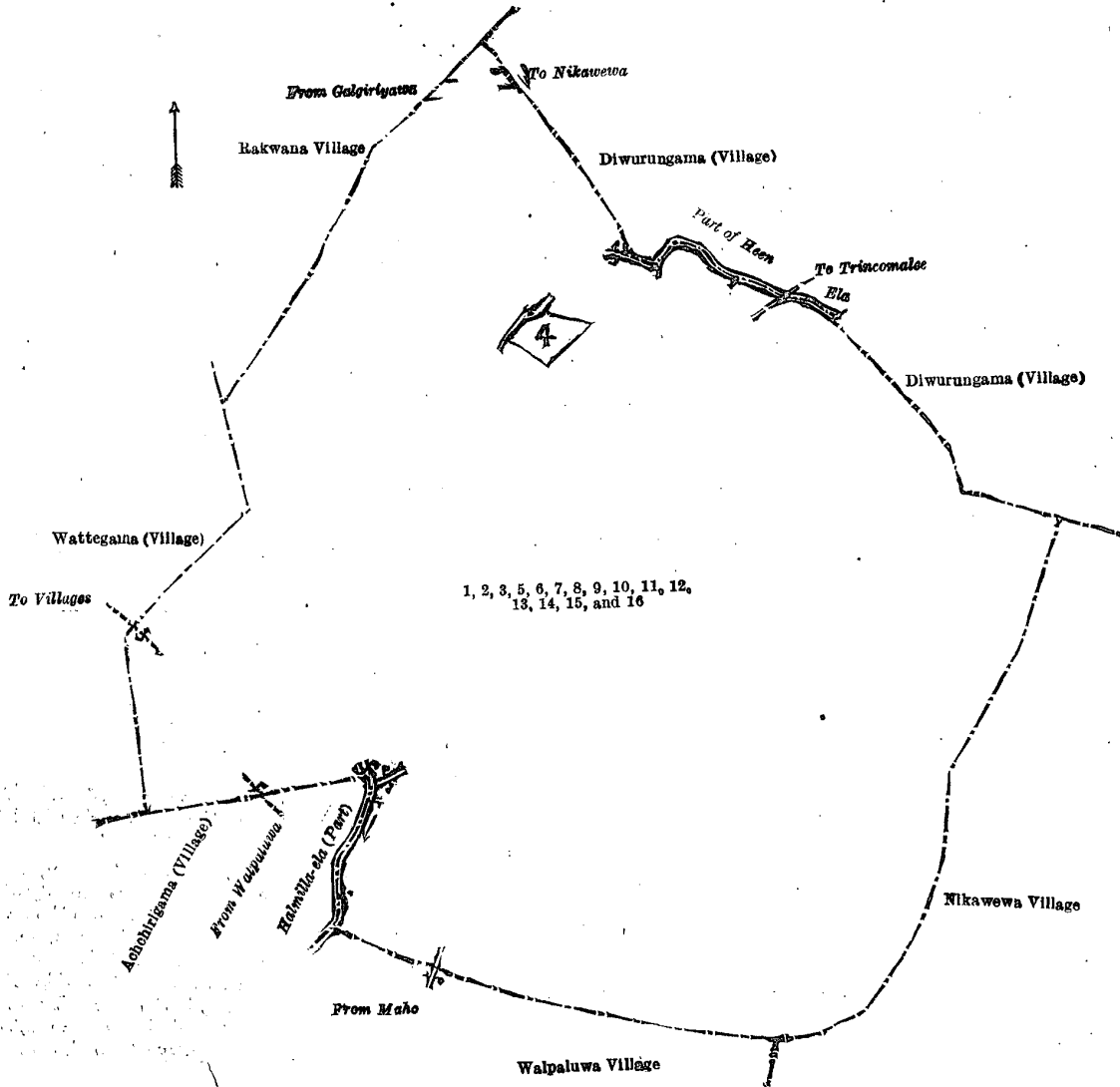
Lot.	Name of Land.	Extent, A. R. P.	Lot.	Name of Land.	Extent, A. R. P.
1 ..	Palugahahena and Elagawahena	.. 30 3 24	10 ..	Kadhatawewa (tank and bund) (abandoned)	.. 6 1 9
2 ..	Gansabhawa road	.. 0 0 35	11 ..	Hakmangaleyaya, Kanda-pahalahena, and Hanagolahena	.. 34 3 13
3 ..	Heen-ela	.. 1 0 28	12 ..	Kadadeka-ela	.. 1 2 18
5 ..	Wihenyaya, Elagawahena, and Palugahahena	.. 13 1 20	13 ..	Hataresgodellahena	.. 2 2 0
6 ..	Heen-ela (part of)	.. 0 0 21	14 ..	Halmilla-ela (part of)	.. 0 0 22
7 ..	Wewapahalahena and Kanda-pahalahena (railway line and reservation)	.. 13 2 12·3	15 ..	Footpath	.. 0 0 8
8 ..	Wihena, Palugahahena, and Wewapahalahena	.. 8 0 5	16 ..	Palugahahena and Elagawahena	.. 2 0 7
9 ..	Wewapahalahena and Kanda-pahalahena (reservation for tank bund)	.. 0 3 37			115 3 19·3

and bounded as follows: on the north by the village limits of Rakwana and Diwurungama; on the east by the village limits of Diwurungama, part of Heen-ela, the village limit of Diwurungama, the village limit of Nikawewa; on the south by the village limits of Nikawewa and Walpaluwa; part of Halmilla-ela (the village limit of Achchirigama), the village limit of Achchirigama; on the west by the village limits of Wategama and Rakwana.

NOTE.—The following lot lying within the above-mentioned boundaries is excluded from this order, and its extent of 2 roods is not included in the acreage of 115 acres 3 roods and 19·3 perches given above:—

Block survey preliminary plan 1,871.

Lot.	Name of Land.	Extent, A. R. P.
4 ..	Kadhatawewawatta	.. 0 2 0



Surveyor-General's Office,
Colombo, June 27, 1922.

Scale of 8 Chains to an Inch.

C. H. VINCE,
for Surveyor-General.

W. T. STACE,
Special Officer.

December 11, 1922.

Kurunegala S. O. No. 3,324.

**Order under Section 2 of "The Waste Lands Ordinances of 1897, 1899, 1900, and 1903,"
declaring Land to be Crown Property.**

In the matter of the lands commonly called or known as part of Hammilla-ela, Wewapaulayaya, Ambagahamulayaya, &c., situate in the village of Vichcharanagama, in the Nikawagampaha korale of the Hiriyala hatpattu of the Kurunegala District, in the North-Western Province, and of "The Waste Lands Ordinances of 1897, 1899, 1900, and 1903."

THE notice required by section 1 of "The Waste Lands Ordinances of 1897, 1899, 1900, and 1903," having been duly published in manner prescribed by that section in respect of the above-named lands (*vide* Notice No. 3,163), and no claim having been made to the said lands or to any interest therein within the period of three months from the date specified in the said notice, I, Walter Terence Stace, Special Officer appointed under section 28 of the said Ordinances, under and by virtue of the powers vested in me in that behalf by section 2 of the said Ordinances, do hereby on this 13th day of December, 1922, order and declare that the said lands, as more fully described herein below, situate in the village of Vichcharanagama, in the Nikawagampaha korale of the Hiriyala hatpattu of the Kurunegala District, in the North-Western Province, and shown as lots 1, 2, 3, 4, 5, and 6 in block survey preliminary plan 1,868 and in the annexed diagram, and containing in extent 86 acres 3 roods and 4.3 perches, are the property of the Crown.

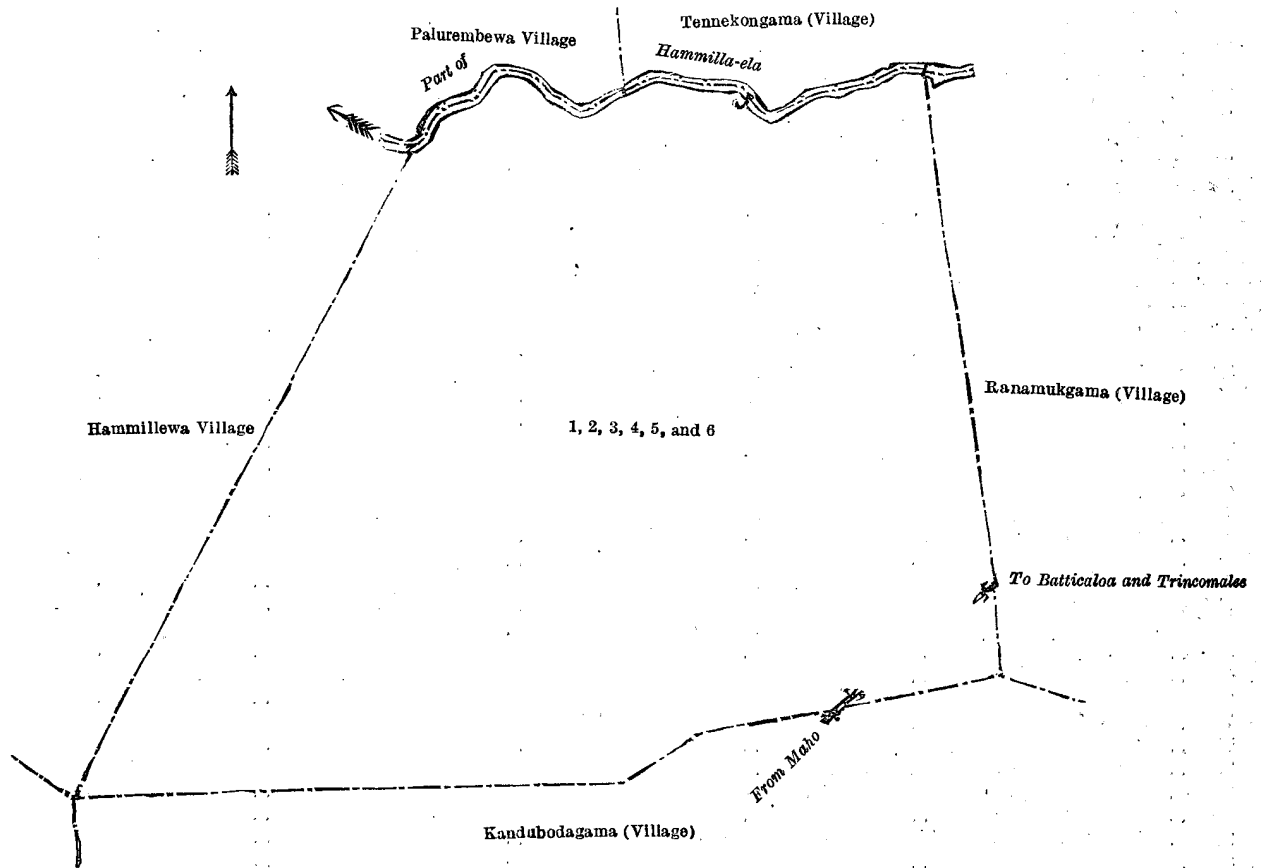
Description of the Lands referred to.

The following lots situated in the village of Vichcharanagama, in the Nikawagampaha korale of the Hiriyala hatpattu of the Kurunegala District, in the North-Western Province, as described in the annexed diagram:—

Block survey preliminary plan 1,868.

Lot.	Name of Land.	Extent, A. R. P.	Lot.	Name of Land.	Extent, A. R. P.
1 ..	Part of Hammilla-ela	0 2 3	5 ..	Wewaihalayaya (railway line and re-	.. 3 1 14.3
2 ..	Wewapaulayaya, Ambagahamulayaya	69 3 4		ervation)	
3 ..	Bund reservation	1 2 33	6 ..	Wewaihalayaya	.. 0 0 33
4 ..	Paluwewa (abandoned tank and bund)	11 0 37			
					86 3 4.3

and bounded as follows: on the north by part of Hammilla-ela (the village limits of Palu Rambewa and Tennakongama); on the east by the village limit of Ranamukgama; on the south by the village limit of Kandubodagama; on the west by the village limit of Hammillewa.



Surveyor-General's Office,
Colombo, July 4, 1922.

Scale of 8 Chains to an Inch.

C. H. VINCE,
for Surveyor-General.

December 13, 1922.

W. T. STACE,
Special Officer.

Anuradhapura S. O. No. 1,121.

Order under Section 2 of "The Waste Lands Ordinances of 1897, 1899, 1900, and 1903,"
declaring Land to be Crown Property.

In the matter of the lands commonly called or known as Loggamelanda, Godakiralagahalanda, Minipitiyagawalanda, Siyambalagahalanda, &c., situate in the village of Manewa, in the Ihala Kalagam tulana of the Kalagam korale north of the Kalagam palata, in the North-Central Province, and of "The Waste Lands Ordinances of 1897, 1899, 1900, and 1903."

THE notice required by section 1 of "The Waste Lands Ordinances of 1897, 1899, 1900, and 1903," having been duly published in manner prescribed by that section in respect of the above-named lands (*vide* Notice No. 8,140), and no claim having been made to the said lands or to any interest therein within the period of three months from the date specified in the said notice, I, Harry Chambers Toller, Special Officer appointed under section 28 of the said Ordinances, under and by virtue of the powers vested in me in that behalf by section 2 of the said Ordinances, do hereby on this 9th day of November, 1922, order and declare that the said lands, as more fully described herein below, situate in the village of Manewa, in the Ihala Kalagam tulana of the Kalagam korale north of the Kalagam palata, in the North-Central Province, and shown as lots 1, 2, 3, 4, 6, 7, 8, 9, 11, 13, 14, 15, 16, 19, 20, 22, 24, 25, 29, 30, 31, 32, 33, 34, 35, 36, 37, 38, 39, 40, 41, 42, 43, 44, 45, 46, 47, 50, 68, 69, 70, 71, 75, 76, 79, 84, 86½, 89, 92, 93, 98, 99, 100, 101, 102, 103, 104, 105, 106, 107, 108, 109, 110, 111, 112, 113, 114, 115, 116, 117, 118, 119, 120, 121, 122, 123, 124, 125, 126, 127, 128, 129, 130, 131, 132, 133, 134, 135, 136, 137, 138, 139, 140, 141, 142, 143, 144, 145, 147, 149, and 150 in block survey preliminary plan 13 and in the annexed diagram, and containing in extent 1,386 acres 2 roods and 15 perches, are the property of the Crown.

Description of the Lands referred to.

The following lots situated in the village of Manewa, in the Ihala Kalagam tulana of the Kalagam korale north of the Kalagam palata, in the North-Central Province, as described in the annexed diagram:—

Block survey preliminary plan 13.

Lot.	Name of Land.	Extent, A. R. P.	Lot.	Name of Land.	Extent, A. R. P.
1	Loggamelanda, Godakiralagahalanda, Minipitiyagawalanda, Siyambalagahalanda	176 0 39	7	Loggamelanda <i>alias</i> Galwetiyehehena	6 0 13
2	Loggama-ela	0 0 34	8	Loggamelanda <i>alias</i> Dambagahahena	6 0 16
3	Loggamawewa (tank and bund)	19 1 2	9	Kongahalanda <i>alias</i> Dambagahahena	3 0 34
4	Wekandebima (reservation for tank bund)	2 0 14	11	Timbirigahakumburelanda <i>alias</i> Keeriyagaha-accaraya	1 0 9
6	Loggama-ela	0 1 15	13	Minipittaniya (cemetery)	0 3 26
			14	Footpath	0 0 5
			15	Pahalawela	0 0 6

Lot.	Name of Land.	Extent, A. R. P.	Lot.	Name of Land.	Extent, A. R. P.
16	Minipitiyagawalanda	3 1 13	105	Cart track	1 2 15
19	Amunagawakele (reservation for stream)	0 1 18	106	Galkattehena, Waradamma-nayaya, Wewihalahenyaya, Kongahahena, and Godawalayaya	104 3 7
20	Meda-ela	1 3 8	107	Footpath	0 0 18
22	Do.	0 1 35	108	Waradamma-nayaya and Talgahayaya	17 2 2
24	Godakiralagahalanda	7 1 14	109	Footpath	0 0 18
25	Stream	0 0 28	110	Do.	0 0 3
29	Parebima (reservation for footpath)	0 2 16	111	Hewanyaya	0 0 16
30	Wekandebima (reservation for tank bund)	3 2 31	112	Wewihalahenyaya, Hewanyaya, Kumbulalangahenyaya, and Indigalayaya	88 2 39
31	Manawewa (tank and bund)	162 1 19	113	Footpath	0 0 17
32	Wasambugalayaya (reservation for tank bund)	0 1 17	114	Kumbulalangayaya	5 2 8
33	Footpath	0 0 28	115	Indigala-ela	0 3 6
34	Manawelanda	32 1 16	116	Kumbulalangayaya	30 2 32
35	Manawelanda, Wewihalahenyaya	34 1 16	117	Footpath	0 0 28
36	Tammanna-agare (stream)	0 1 23	118	Kumbulalangayaya, Meegahahenyaya, and Murungagahayaya	58 3 30
37	Manawelanda, Pupuleyaya, and Karuwalagahayaya	56 2 16	119	Footpath	0 0 13
38	Manewekanda	2 3 35	120	Kumbulalangayaya and Kolongas-yaya	4 2 14
39	Neerawiyekela and Manewekanda	71 0 10	121	Footpath	0 0 12
40	Do. (Archaeological reserve)	22 1 0	122	Kumbulalangayaya and Kolongas-yaya	12 1 0
41	Manawelanda	23 2 19	123	Diggalemukalana	14 1 35
42	Footpath	0 1 1	124	Siyambalagasyaya and Kumbulalangayaya	6 2 1
43	Manawelanda, Wewihalahena, and Hewanyaya	27 1 4	125	Footpath	0 0 16
44	Stream	0 3 18	126	Siyambalagahayaya	2 2 3
45	Ulpata-ela	0 3 15	127	Footpath	0 0 17
46	Footpath	0 0 20	128	Siyambalagahayaya and Kumbulalangayaya	13 2 4
47	Wewihalahenyaya, Manawelanda, and Ulpattayaya	22 1 20	129	Hammillewekudawewa	17 3 31
50	Horow-ela	0 0 12	130	Atthikulama-ela	1 1 14
68	Wan-ela	0 1 3	131	Diggalamukalana	1 1 24
69	Galkattehena	0 0 34	132	Do.	8 1 34
70	Footpath	0 0 9	133	Do.	0 2 33
71	Galkattehena and Godawalayaya	0 3 28	134	Footpath	0 0 1
75	Galkattehena <i>alias</i> Diulgahawatta	2 0 18	135	Diggalamukalana	0 0 24
76	Parebima (reservation for cart track)	0 0 16	136	Talgahakele (reservation for stream)	0 3 15
79	Wella (channel)	0 0 9	137	Kammalapalliyemukalana	0 1 9
84	Parebima (reservation for footpath)	0 1 30	138	Diggalamukalana (reservation for tank bund)	0 3 18
86½	Pahalawelakatuwa	0 2 38	139	Atthikulamawewa (tank and bund)	40 2 38
89	Do. and Elabimabadawetiya (reservation for stream)	0 1 36	140	Wattegalayaya	20 0 28
92	Meda-ela (part of)	0 2 2	141	Ela	0 0 8
93	Ela-addarahena (reservation for stream)	0 2 13	142	Kammalapalliyemukalana	0 3 9
98	Yodaelagawahena (reservation for Yoda-ela)	0 1 32	143	Footpath	0 0 3
99	Maha-accarewedibima (Yoda-ela reservation)	0 1 6	144	Kammalapalliyemukalana	17 1 1
100	Keeriyagahayaya (reservation for Yoda-ela)	0 3 10	145	Horow-ela	0 0 24
101	Yoda-ela (half area of channel)	1 3 0	147	Talagahakele (reservation for channel)	0 0 16
102	Keeriyagaslanda <i>alias</i> Siyambalagahaidama	1 0 0	149	Galpota	1 0 26
103	Keeriyagaslanda <i>alias</i> Mailagahahena	2 0 5	150	Attikulamakele <i>alias</i> Ketagulkandemukalana	8 0 33
104	Keeriyagasyaya, Ehetugahahena, and Nugagahayaya	197 0 38			1,386 2 15

and bounded as follows: on the north by the village limits of Amane, Mochchagama, and Ittikattiya; on the east by the boundary of the Kalagam korale south, the village limit of Kalekarambewa, the boundary of the Kalagam korale south; on the south by the boundary of the Kalagam korale south, the village limit of Nelliagama, the village limit of Berawa Hammillewa, the village limit of Ipalagama, the village limit of Konapatirewa; on the west by part of Yoda-ela (the village limit of Konapatirewa), part of Meda-ela (the village limit of Kadiyangalla), the village limits of Kadiyangalla and Amane.

NOTE.—The following lots lying within the above-mentioned boundaries are excluded from this order, and their aggregate acreage of 262 acres 3 roods and 35 perches is not included in the acreage of 1,386 acres 2 roods and 15 perches given above:—

Block survey preliminary plan 13.					
Lot.	Name of Land.	Extent, A. R. P.	Lot.	Name of Land.	Extent, A. R. P.
5	Loggameaccare (T. P. 134,581)	4 3 13			
A 10	Amunagawa-accare, Dombagahaccare, Timbirigahakumbure-accare, T. Ps. 336,826, 121,447, 121,448, 121,449, 194,451, 207,605, and 207,608	24 3 14			
A 12	Pahalawela	0 0 27			
A 17	Hataradenageaccarewedibima	2 0 11			
A 18	Hataradenageaccare (T. P. 230,433)	1 1 3			
A 21	Puranawela	57 0 38			
A 23	Bogaha-accarepantiya, Tibbotu-accare, Gallinda-accare, Gal-		A 23½	Puranawela	0 0 7
			A 26	Bogaha-accarepantiya	0 0 4

Lot.	Name of Land.	Extent, A. R. P.	Lot.	Name of Land.	Extent, A. R. P.
A 27 ..	Bogaha-accarepantiya	.. 0 1 17	A 81 ..	Skolewatta	.. 0 1 16
A 28 ..	Do.	.. 0 0 9	A 82 ..	Tisbamba (sanitary reserve)	.. 8 1 0
A 48 ..	Horowwagawa-accare	.. 0 0 5	A 83 ..	Karawagaha-accarewedibima	.. 0 0 12
A 49 ..	Mawatawela	.. 0 0 3	A 85 ..	Wella (channel)	.. 0 0 5
A 51 ..	Elapata	.. 0 1 6	A 86 ..	Maha-accarapantiya, Pahalawela, Nugagasaccarapantiya, Karawagaha-accare (T. Ps. 170,497, 134,601, 333,814, 207,606, 333,813, 318,677, 333,811, 333,812, 333,810, 206,403, 170,498, 206,401, 206,402, 330,262, 336,089, and 333,809)	.. 54 1 15
A 52 ..	Mawatawela	.. 0 0 15	A 87 ..	Pahalawelawedibima	.. 0 0 17
A 53 ..	Do.	.. 0 0 26	A 88 ..	Do.	.. 0 2 8
A 54 ..	Do.	.. 0 0 12	A 90 ..	Maha-accarewedibima	.. 0 0 34
A 55 ..	Do.	.. 0 0 10	A 91 ..	Maha-accare	.. 0 0 23
A 56 ..	Do.	.. 0 0 6	A 94 ..	Maha-accaredwedibima	.. 0 0 15
A 57 ..	Do.	.. 0 0 6	A 95 ..	Do.	.. 0 0 17
A 58 ..	Do.	.. 0 0 6	A 96 ..	Do.	.. 4 2 14
A 59 ..	Do.	.. 0 0 15	A 97 ..	Do.	.. 0 0 26
A 60 ..	Do.	.. 0 0 23	146 ..	Talgahakele (T. P. 330,381)	.. 0 1 26
A 61 ..	Do.	.. 0 0 16	148 ..	Attikulamawela, Talgahakele, and Attikulamewelbima, T.Ps 330,384, 183,376, 183,375, 330,382, and 330,383	.. 26 0 38
A 62 ..	Do.	.. 0 0 24			
A 63 ..	Do.	.. 0 0 6			
A 64 ..	Do.	.. 0 0 15			
A 65 ..	Do.	.. 0 0 13			
A 66 ..	Do.	.. 0 0 17			
A 67 ..	Elapata	.. 0 1 4			
A 72 ..	Mawatawela	.. 6 1 19			
A 74 ..	Bogaha-accare	.. 0 0 27			
A 77 ..	Bogaha-accarepantiya	.. 0 0 10			
A 78 ..	Puranakumbura	.. 1 1 17			
A 80 ..	Gangoda	.. 13 2 33			
					262 3 35

[For Diagrams of Sections 1 and 2 see pages 218 and 219.]

Anuradhapura S. O. No. 1,122.

Order under Section 2 of "The Waste Lands Ordinances of 1897, 1899, 1900, and 1903," declaring Land to be Crown Property.

In the matter of the lands commonly called or known as Footpath, Weeragahamukalana, &c., situate in the village of Amane, in the Ihala Kelegam tulana of the Kalagam korale north of the Kalagam palata, in the North-Central Province, and of "The Waste Lands Ordinances of 1897, 1899, 1900, and 1903."

The notice required by section 1 of "The Waste Lands Ordinances of 1897, 1899, 1900, and 1903," having been duly published in manner prescribed by that section in respect of the above-named lands (*vide* Notice No. 8,093), and no claim having been made to the said lands or to any interest therein within the period of three months from the date specified in the said notice, I, Harry Chambers Toller, Special Officer appointed under section 28 of the said Ordinances, under and by virtue of the powers vested in me in that behalf by section 2 of the said Ordinances, do hereby on this 6th day of December, 1922, order and declare that the said lands, as more fully described herein below, situate in the village of Amane, in the Ihala Kelegam tulana of the Kalagam korale north of the Kalagam palata, in the North-Central Province, and shown as lots 1, 2, 4, 7, 8, 9, 9A, 10, 11, 12, 13, 14, 15, 16, 16½, 17, 18, 19, 20, 21, 22, 23, 24, 25, 26, 27, 28, 29, 30, 31, 32, 33, 34, 36, 36A, 40, 41, 43, 45, 46, 48, 49, 49A, 50, 51, 52, 53, 54, 55, and 56 in block survey preliminary plan 821 and in the annexed diagram, and containing in extent 1,209 acres 1 rood and 19 perches, are the property of the Crown.

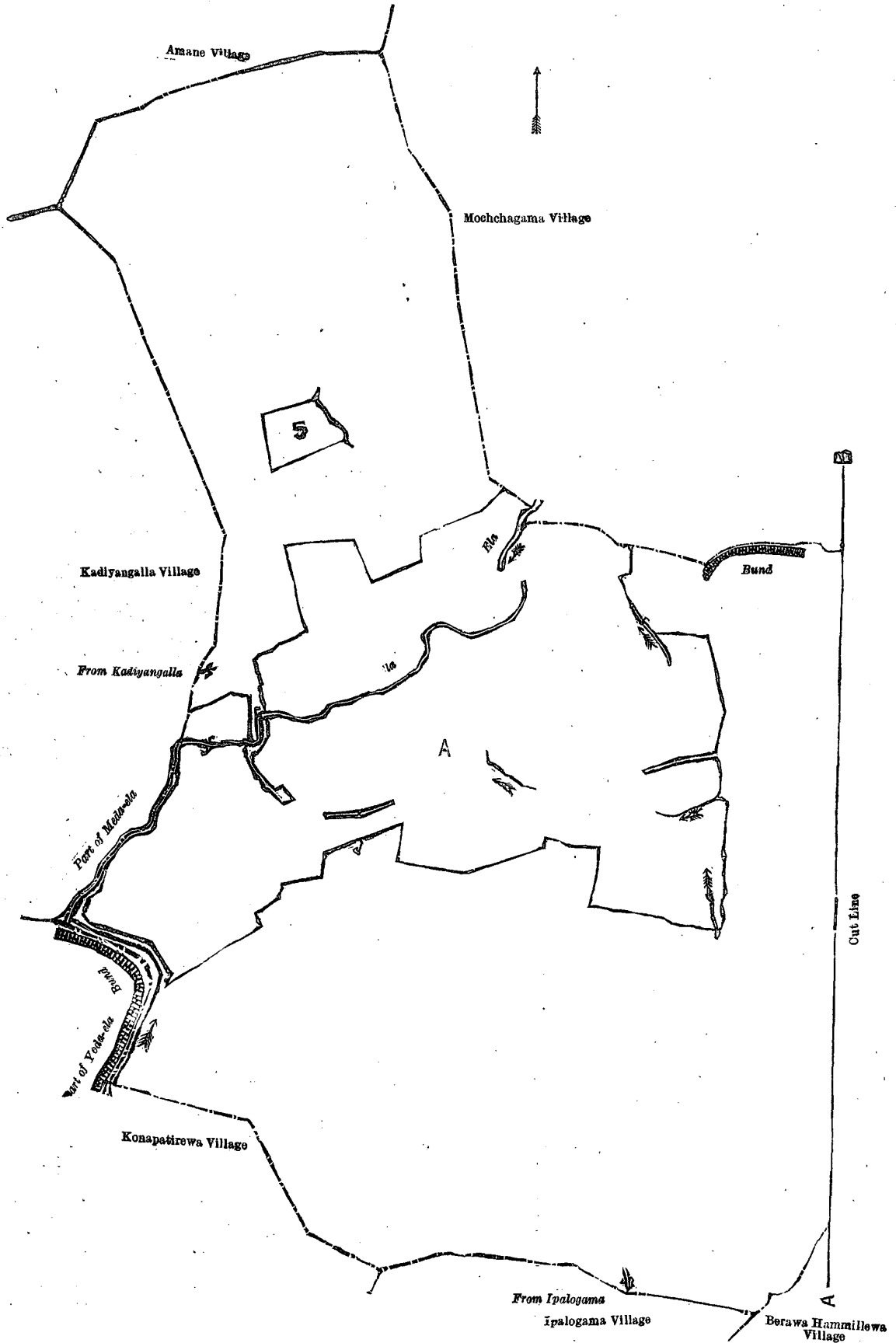
Description of the Lands referred to.

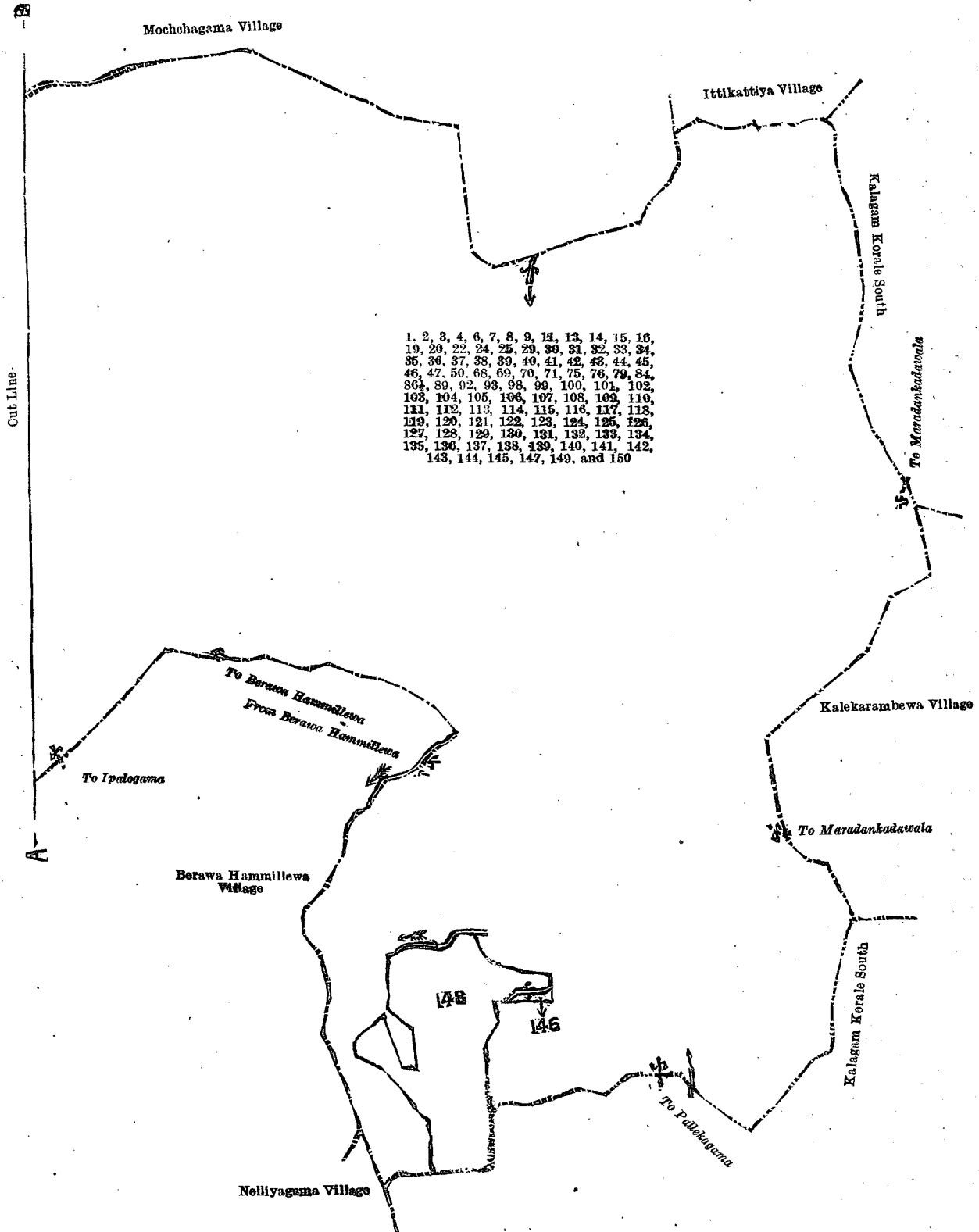
The following lots situated in the village of Amane, in the Ihala Kelegam tulana of the Kalagam korale north of the Kalagam palata, in the North-Central Province, as described in the annexed diagram:—

Block survey preliminary plan 821.

Lot.	Name of Land.	Extent, A. R. P.	Lot.	Name of Land.	Extent, A. R. P.
1 ..	Footpath	.. 0 0 6	26 ..	Palankulamemukulana	.. 9 2 8
2 ..	Weeragahamukalana	.. 1 0 22	27 ..	Do.	.. 3 1 18
4 ..	Welkatuwa	.. 1 1 21	28 ..	Kayanwalamukalana, Amanemukulana, and Palankulamemukulana	.. 71 1 17
7 ..	Haliyawa	.. 0 3 21	29 ..	Wewihalahena	.. 7 1 8
8 ..	Haliyawamukulana	.. 1 2 39	30 ..	Do.	.. 4 2 1
9 ..	Haliyawahenyaya and Wadiyagawahena	.. 64 3 15	31 ..	Amunewewa (tank and bund)	.. 82 2 12
9A ..	Do.	.. 4 0 1	32 ..	Footpath	.. 0 0 22
10 ..	Amanemukulana	.. 6 1 19	33 ..	Amanemukulana	.. 8 0 31
11 ..	Cart track	.. 0 1 29	34 ..	Bund reservation	.. 3 0 37
12 ..	Amanemukulana	.. 3 3 28	36 ..	Tisbamba	.. 1 2 12
13 ..	Footpath	.. 0 0 8	36A ..	Do.	.. 1 0 5
14 ..	Path reservation	.. 0 0 5	40 ..	Wan-ela (stream)	.. 1 1 26
15 ..	Minipittaniya	.. 0 2 0	41 ..	Palugahahena	.. 4 2 6
16 ..	Amanemukulana	.. 11 2 26	43 ..	Horow-ela (channel)	.. 0 1 9
16½ ..	Do.	.. 0 2 23	45 ..	Footpath	.. 0 0 1
17 ..	Rambawalahenyaya, Nabadawalahena	.. 7 2 32	46 ..	Horow-ela (channel)	.. 0 0 14
18 ..	Amanemukulana, Nabadawalamukalana, and Rambawalamukalana	.. 51 0 37	48 ..	Do. (do.)	.. 0 0 28
19 ..	Cart track	.. 1 0 19	49 ..	Mahayaya, Yoda-elayaya, and Welkatuwa	.. 282 3 0
20 ..	Heen-ela (stream)	.. 1 0 38	49A ..	Do. Huniyanwalayaya, &c.	.. 101 0 18
21 ..	Stream	.. 0 0 8	50 ..	Stream	.. 0 1 15
22 ..	Do.	.. 0 1 22	51 ..	Weeragahamukalana	.. 29 0 3
23 ..	Amanemukulana, Nabadawalamukalana, Palanwetiya, mukalana, Wadihitiyagemukulana, and Thornigalamukulana	.. 325 1 9	52 ..	Galwalayaya and Welkatuwa	.. 82 1 36
24 ..	Palankulamewewa (abandoned tank bund)	.. 3 0 22	53 ..	Yoda-ela (stream)	.. 18 0 20
25 ..	Kotakande-ela (stream)	.. 1 1 26	54 ..	Ihalagamaewewa (abandoned tank bund)	.. 1 0 28
			55 ..	Ihalagama kumbura	.. 5 2 11
			56 ..	Yoda-ela (stream)	.. 0 0 32
					1,209 1 19

and bounded as follows: on the north by the village limits of Walagambahuwa and Vendarankulama; on the east by the village limits of Ittikattiya and Mochchagama; on the south by the village limits of Mochchagama, Manewa, and Kadiyanga; on the west by the village limits of Sangattewa, Siwalagala, and Ihala Amanakkatuwa.





Surveyor-General's Office,
Colombo, May 17, 1922.

Scale of 16 Chains to an Inch.

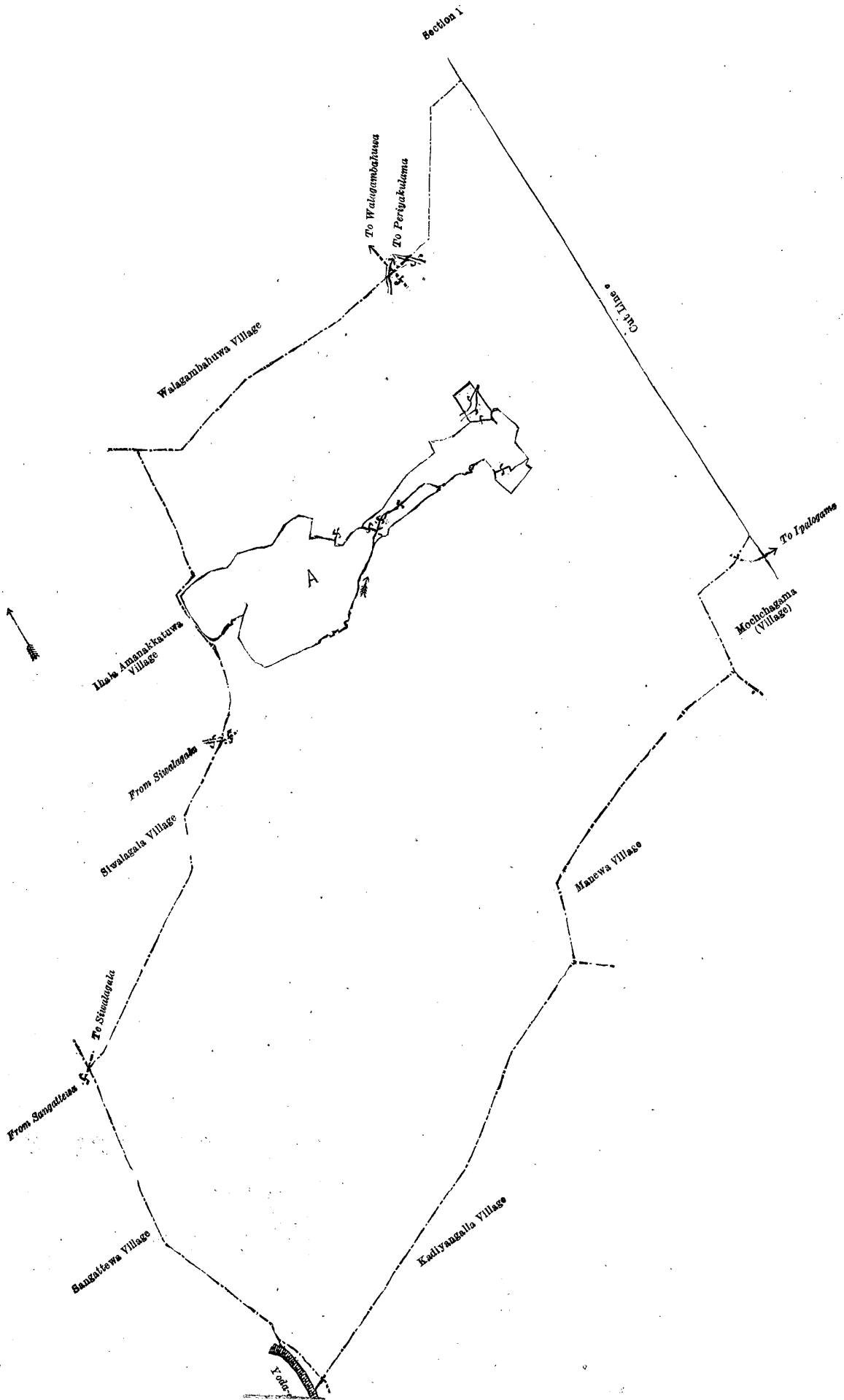
C. H. VINCE,
for Surveyor-General.

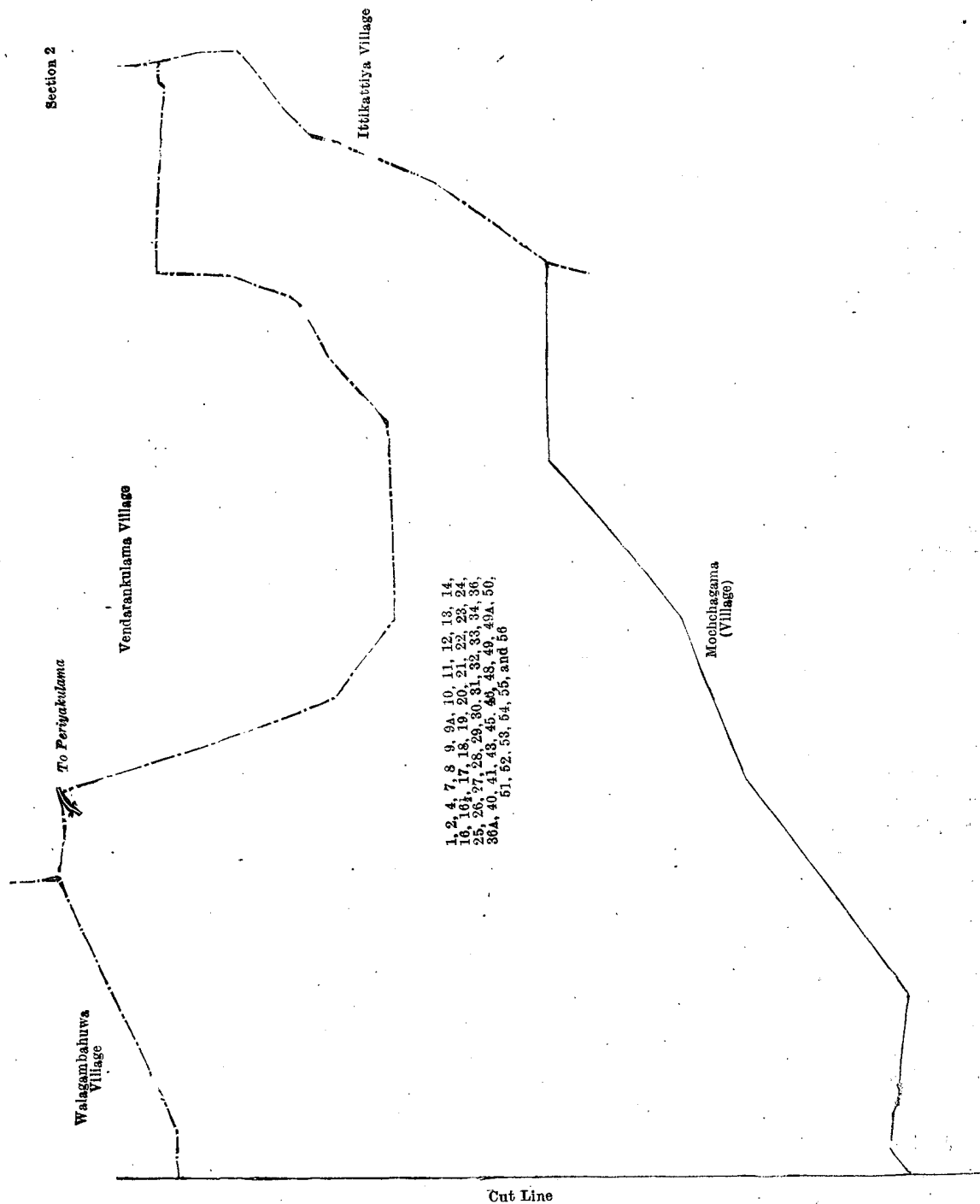
November 9, 1922.

H. C. TOLLER,
Special Officer.

NOTE.—The following lots lying within the above-mentioned boundaries are excluded from this order, and their aggregate acreage of 43 acres 1 rood and 32 perches is not included in the acreage of 1,209 acres 1 rood and 19 perches given above :—

Block survey preliminary plan 821.					
Lot.	Name of Land.	Extent, A. R. P.	Lot.	Name of Land.	Extent, A. R. P.
A 3	Palugahahena (T. P. 134,575)	.. 1 3 12	A 39	Meegahawatta 1 1 18
A 5	Welkatuwa (T. P. 121,095)	.. 5 1 17	A 42	Puranawela 7 0 39
A 6	Mahawela, Amunupanthiya, Puranawela 22 2 10	A 44	Kamatehena (T. P. 134,573)	.. 1 0 26
A 35	Kohombagahawatta	.. 1 1 2	A 47	Meegahahena (T. P. 134,576)	.. 0 1 23
A 37	Gangoda 1 3 2			
A 38	Do. 0 2 3			
					43 1 32





Surveyor-General's Office,
Colombo, November 2, 1922.

Scale of 16 Chains to an Inch.

C. H. VINCE,
for Surveyor-General.

December 6, 1922.

H. C. TOLLER,
Special Officer.

LAND SALES IN THE SOUTHERN PROVINCE.

No. 3,999 S. P.—The Government Agent, Southern Province, will on Tuesday, May 22, 1923, at 1. P.M., at his office in Galle Kachcheri, put up to auction, for sale or settlement, or will otherwise dispose of, the under-mentioned portions of Crown land, in accordance with the regulations of Government regarding land sales. Twelve allotments of land situated in the Bentota-Walallawiti korale division of the Galle District of the Southern Province.

Lot.	Name of Laud.	Name of Applicant.	Description.	Extent.		Upset price per acre, Rs.
				A.	R. P.	
1	Dikkele <i>alias</i> Kohilawalakele	Jadin Perera Wickramaratna of Kos-goda	Low jungle	0	3 31	86
2	Do.	Nigamany Nadoris Mendis Jayatilleke, Vidane Arachchi of Welitara	do.	1	0 9	86
3	Do.	do.	do.	0	0 25	—*

Lot.	Name of Land.	Name of Applicant.	Description.	Extent.		Upset price per acre, Rs.
				A.	R. P.	
Preliminary plan 12,228. Village—Yatagala.						
1	Ambagahaudumulla <i>alias</i> Ambagahaudumullekele	Nigamany Nandoris Mendis Jayatileka, Vidane Arachchi of Welitara	Low jungle	1	0 0	71
2	Do.	Jadin Perera Wickramaratna of Kosgoda	do.	0	2 22	71
3	Ambagahaudumulledeniya <i>alias</i> Okandedeniya	do.	Deniya	0	1 9	66
Preliminary plan 12,227. Village—Walinguruketiya.						
1	Keraketiyekele	R. D. J. Karunaratna, Fiscal's Arachchi of Induruwa	Low jungle	1	3 27	211†
2	Do.	do.	Low jungle, &c.	0	1 18	—*
3	Do.	do.	Low jungle	0	3 39	211†
Preliminary plan 12,236. Village—Walinguruketiya.						
1	Ratmalgahaokanda <i>alias</i> gahaokandekele	Ratmal- R. D. J. Karunaratna, Fiscal's Arachchi of Induruwa	Low jungle	1	3 35	71
Preliminary plan 12,221. Village—Walinguruketiya.						
1	Godaparagahamanana <i>alias</i> attekele	Kail- H. H. Sandoris	Jungle	1	0 0	91
2	Do.	do.	do.	0	0 6	—*
3	Do.	do.	do.	0	0 8	—*
Preliminary plan 12,229. Village—Yatagala.						
1	Kinagahadeniya <i>alias</i> Dikkeledeniya	B. M. Wijerama of Kosgoda	Deniya	1	0 11	50
2	Do.	do.	Deniya and cart track	0	1 17	—*
3	Do.	do.	Deniya	0	3 26	50
Preliminary plan 12,244. Village—Yatagala.						
1	Ambagahaudumullekele	P. M. Abeyesekera, Vidane Arachchi of Kosgoda	Low jungle	2	0 7	210†

* Reservation, not for sale.

† Value of land per acre with mining rights.

Further information regarding these lands can be obtained from the Government Agent, Southern Province, and their plans from the Surveyor-General.

Colonial Secretary's Office,
Colombo, February 17, 1923.

CECIL CLEMENTI,
Colonial Secretary.

No 4,000, S. P.—The Government Agent, Southern Province, will on Tuesday, April 10, 1923, at 1 P.M., at his office in Galle Kachcheri, put up to auction, for sale or settlement, or will otherwise dispose of, the under-mentioned portions of Crown land, in accordance with the regulations of Government regarding land sales. Twenty-one allotments of land situated in the Wellaboda pattu division of the Galle District of the Southern Province.

Preliminary plan 12,080. Village—Kosatumanana. Claimant—Mr. Robert de Zoysa of Colombo.

Lot.	Name of Land.	Name of Applicant.	Description.	Extent.		Upset price per acre, Rs.
				A.	R. P.	
1	Anganketiya estate	R. Kilamen de Silva of Randombe	Contains rubber	0	0 36	150*
Claimant—H. H. Sodris.						
2	Anganketiyekele <i>alias</i> Kosatumanana	R. Kilamen de Silva of Randombe	Garden Plantation	0	1 25	66 29.50
Claimant—Crown.						
3	Anganketiyekele <i>alias</i> Kosatumanana	R. Kilamen de Silva of Randombe	Low jungle	0	0 16	66
Claimant—R. Kilamen de Silva of Randombe.						
4	Anganketiyekele <i>alias</i> Kosatumanana	R. Kilamen de Silva of Randombe	Garden Plantation	0	1 19	71 21.25
Claimant—T. H. Emaris.						
5	Anganketiyekele <i>alias</i> Kosatumanana	R. Kilamen de Silva of Randombe	Garden Plantation	0	2 30	66 45.75
Claimant—T. H. Lanso.						
6	Anganketiyekele <i>alias</i> Kosatumanana	R. Kilamen de Silva of Randombe	Chena Plantation	0	1 21	66 2.25
Claimant—Mr. Robert de Zoysa of Colombo.						
7	Anganketiya estate	R. Kilamen de Silva of Randombe	Contains rubber	0	0 20	150*
Claimant—Crown.						
8	Anganketiya estate	R. Kilamen de Silva of Randombe	Chena (not for sale)	0	1 1	—†
Preliminary plan 12,118. Village—Modera Patuwata and Patuwata within the Sanitary Board limits, Dodanduwa.						
Claimant—Crown.						
1	Midigahaowitawatta	—	Deniya	0	0 21	306

Lot.	Name of Land.	Name of Applicant.	Description.	Extent.		Upset price per acre, Rs.
				A.	R. P.	
Preliminary plan 12,140. Village—Polgahawila. Claimant—Crown.						
1	Ampitiyewatta	Dominige Cornelis of Polgahawila	Garden	0	0 27	86
2	Polgahawilakandeampitiyawatta-addaratalawa	do.	Scrub jungle	0	1 12	94
3	Do.	do.	Ditto (not for sale)	0	0 23	—†
4	Do.	do.	High jungle	1	0 11	96
Preliminary plan 12,150. Village—Pinikahana. Claimant—Crown.						
1	Polgahawilakanda-addarameneri-kanatta <i>alias</i> Akulahitiyakanda	Dolamullege Sarnelis <i>alias</i> Arnolis of Polgahawila	Low jungle	0	3 34	81
Preliminary plan 12,151. Village—Polgahawila. Claimant—Crown.						
1	Jambugaha-agulumulle Ihaldeniya <i>alias</i> Jambugahahenedeniya	Udugamasurige Andiris of Polgahawila	Deniya	2	0 27	76
2	Do.	Dominige Carolis Appu of Polgahawila	Paddy field	3	0 25	86
Preliminary plan 12,152. Village—Polgahawila. Claimant—Crown.						
1	Polgahawilakanda-addaragal-waduwalakoratuwa	Majuwana Gamage Andris of Polgahawila	High jungle	1	0 16	81
Preliminary plan 12,160. Village—Talgahawatta. Claimant—Crown.						
1	Talgahawatta <i>alias</i> Delgahawatta	Ilandaridewa Ujanis of Karandeniya	Jungle	0	3 38	96†
Claimant—T. H. Suwadiris.						
2	Talgahawatta <i>alias</i> Delgahawatta	Ilandaridewa Ujanis of Karandeniya	Chena Plantation	0	0 21	86 3
Claimant—N. de Z. Wijeratna.						
3	Galagawakumbura	Ilandaridewa Ujanis of Karandeniya	Paddy field	0	0 13	86
Preliminary plan 12,161. Village—Mandakanda. Claimant—Delat Siman Silva.						
1	Mulketiyaela-addaramanana <i>alias</i> Wela-addarabedda	Delat Simeon Silva of Mandakanda	Garden Plantation	0	2 28	66 32
Claimant—Crown.						
2	Mulketiyaela-addaramanana <i>alias</i> Wela-addarabedda	Delat Simeon Silva of Mandakanda	Garden (not for sale)	0	1 31	—†
3	Do.	do.	Paddy field	0	0 6	66
4	Do.	do.	Ditto (not for sale)	0	0 6	—†
5	Do.	do.	do.	0	0 9	—†
Preliminary plan 12,172. Village—Polgahawila. Claimant—Crown.						
1	Kanameeyagahakumburepahalakebella.	(1) Dominige Cornelis, (2) L. W. K. L. George, both of Polgahawila	Paddy field	1	1 14	66
2	Do.	do.	Paddy field (not for sale)	0	3 28	—†

* Value of land per acre with plantation. † Reservation. ‡ Value of land per acre with mining rights, Rs. 506.

Further information regarding these lands can be obtained from the Government Agent, Southern Province, and their plans from the Surveyor-General.

Colonial Secretary's Office,
Colombo, February 21, 1923.

CECIL CLEMENTI,
Colonial Secretary.

LAND SALES IN THE EASTERN PROVINCE.

No. 1,567, E. P.—The Assistant Government Agent, Trincomalee, will on Tuesday, April 17, 1923, at 10 A.M., at his office in Trincomalee, put up to auction, for sale or settlement, or will otherwise dispose of, the under-mentioned portions of Crown land, in accordance with the regulations of Government regarding land sales. Thirty-one allotments of land situated in the Koddiyar, Tamblegam, and Trincomalee town division of the Trincomalee District of the Eastern Province.

Lot.	Name of Land.	Name of Applicant.	Description.	Extent.		Upset price per acre, Rs.
				A.	R. P.	
Preliminary plan 5,676. Village—Kiliveddi.						
1	Vempadialavarai	Occupied by K. A. Muhammadu Saibu and K. Punnia Moorthi	Paddy field	11	0 6	18
Preliminary plan 5,743. Village—Kadaiparichchan.						
1	Irttamaddikaliarugukkadu	V. Veeragathy	Fit for gardening	0	3 36	20
Preliminary plan 5,808. Village—Sampur.						
1	Pallamkadu	N. Kanapathipillai	Fit for paddy and coconut	0	3 8	18
2	Do.	do.	do.	0	0 7	18
3	Do.	—	Open land fit for paddy	0	0 39	16
4	Do.	—	Reservation for lane	0	0 29	—*

Lot.	Name of Land.	Name of Applicant.	Description.	Extent.			Upset price per acre, Rs.
				A.	R.	P.	
Preliminary plan 5,770. Village—Tamblegam.							
1	Aiyankoviltivu <i>alias</i> Aiyankartivuttarai	Held on permit by A. Kader Mohideen	Coconut garden	0	3	35	26
2	Do.	do.	Vegetable garden	0	3	0	26
3	Do.	—	Reservation for cart track	0	0	26	—*
Preliminary plan 5,783. Village—Chinnakinniyai.							
1	Kaddaiarukadu	Held on permit by K. Makutu	Residing compound and garden	1	0	17	24
2	Do.	—	Scrub jungle and open land	0	3	28	24
4	Do.	—	Reservation for cart track	0	0	11	—*
Preliminary plan 5,784. Village—Periyakinniyai.							
1	Malinturai	M. Muhammadu Alimsa	Jungle fit for coconut	0	3	28	26
Preliminary plan 5,785. Village—Periyakinniyai.							
1	Malinturai	J. Sinnatampi	Fit for dry grain cultivation	0	1	10	26
2	Do.	do.	do.	0	2	0	26
3	Do.	—	Reservation for cart track	0	0	17	—*
4	Do.	—	do.	0	0	21	—*
5	Do.	—	Fit for dry grain cultivation	0	1	38	26
6	Do.	—	do.	0	1	34	26
7	Do.	—	Reservation for road	0	0	26	—*
Preliminary plan 5,786. Village—Kurinchakkeni.							
1	Elumaratadikani <i>alias</i> Eluala-adi	U. Meerasaibu	Fit for dry grain cultivation	1	0	38	24
2	Do.	do.	do.	1	0	2	24
3	Do.	—	Reservation for path	0	0	26	—*
Preliminary plan 5,752. Village—Chempiyanaru.							
1	Pilliaddy motai	For general sale	Fit for paddy	2	0	17	20
2	Do.	Maihu Muttu	Paddy field	1	3	23	20
3	Do.	Encroachment by M. M. Subramaniam	Coconut garden	1	3	0	30
4	Do.	—	Reservation along salt lake	2	1	37	—*
5	Do.	—	Reservation along cart track	0	1	35	—*
Preliminary plan 5,747. Village—Mankanai.							
1	Aiyankudakadu	M. Saravanamuttu	Vegetable garden	2	0	3	36
2	Do.	S. Kandiah	do.	2	2	0	36
3	Do.	V. Kandiah	do.	2	2	27	36

* Not for sale.

† Value of cultivation on land.

Further information regarding the above lots can be obtained from the Assistant Government Agent, Trincomalee, and plans of them from the Surveyor-General.

Colonial Secretary's Office,
Colombo, February 15, 1923.

CECIL CLEMENTI,
Colonial Secretary.

LAND SALES IN THE NORTH-CENTRAL PROVINCE.

No. 2,258, N.C. P.—The Government Agent, North-Central Province, will, on Friday, April 6, 1923, at 1 P.M., at his office at Anuradhapura Kachcheri, put up to auction, for sale or settlement, or will otherwise dispose of, the under-mentioned portions of Crown land, in accordance with the regulations of Government regarding land sales. Thirty-four allotments of land situated in the Nuwaragam palata of the Nuwarakalawiya district of the North-Central Province.

Lot.	Name of Land.	Name of Applicant.	Description.	Extent.			Upset price per acre, Rs.
				A.	R.	P.	
Final village plan 102. Village—Maguruhitikandawala in Kadawat korale.							
2F	Maguruhitikadawalamukalana	S. Kanda and others of Lindahitidamana	High jungle	8	3	19	27
2H	Do.	P. Seerala and others of Kadawatgama	do.	4	0	24	28
2I	Magurahitikadawalakele	B. Panchirala of Kadawatgama	Jungle fit for paddy	3	0	18	23
2K	Do.	S. Kadira and others of Lindahitidamana	Forest	3	3	36	25
Final village plan 533. Village—Talgewewa in Kende korale.							
5H	Palugahamukalana <i>alias</i> Talgewakele	K. Seleman and another	Chena	2	3	7	21
Final village plan 588. Village—Tamarahammillewa in Kende korale.							
3B	Tamarahammillewakele	D. M. K. C. Jinapala	Low jungle	1	2	7	24
3D	Do.	do.	do.	8	2	31	46
3G	Do.	W. Kandate	do.	2	3	23	24
3I	Do.	U. Suddahamy	do.	4	2	32	25
3J	Do.	K. Kirinaidurala	do.	7	3	15	21

Lot.	Name of Land.	Name of Applicant.	Description.	Extent.			Upset price per acre, Rs.
				A.	R.	P.	
4L	Tamarahammillewakele	W. Kandate	Chena	0	3	29	24
4M	Do.	K. Kirinaidurala Kapurala	do.	3	0	35	24
4N	Do.	—	do.	2	0	33	24
4O	Do.	U. Suddahami	do.	1	0	10	24
4P	Do.	D. M. K. C. Jinapala	do.	0	0	16	46
4R	Do.	M. Wannihamy	do.	3	0	9	24
4S	Do.	D. M. K. C. Jinapala	do.	2	3	1	23
4T	Do.	do.	do.	0	2	6	23
14B	Tamarahammillewaganpara	do.	Cart track	0	0	4	46
14D	Do.	do.	do.	0	0	2	46
3L	Hakuruketiya wakele	K. K. Mudalihami	Jungle fit for paddy	2	0	8	21
4U	Tamarahammillewekele	B. Kirinaidurala	Paddy field	2	0	7	21
4V	Siyambalagahayaya <i>alias</i> Tamarahammillewakele	S. Kawrala	Chena fit for paddy	2	0	4	21
Final village plan 651. Village—Ilandagahawewa in Nuwaragam korale.							
1E	Ilandagahawewamukalana <i>alias</i> Hokewelakaddukele	A. Ukkurala and three others	Forest	5	0	34	26
5F	Ilandagahawewalanda <i>alias</i> Ilandagahawewakele	M. Kawurala	Chena	1	3	37	21
14B	Ilandagahawewakele <i>alias</i> Hokwewakaddukele	P. G. Hetuhami	Jungle	2	0	6	25
Final village plan 663. Village—Andarawewa in Wilachchiya korale.							
1N	Accarawatta	—	Garden (encroachment by A. J. Anumathirala)	0	2	27	100
2C	Bendapuwalemukalana	A. Punchirala of Ulukkulama	Jungle	9	0	13	35
1Y 2	Gomadiyagalalanda <i>alias</i> Chetugahaidama	Rev. Dhammajoti	do.	6	0	18	26
Final village plan 621. Village—Lolugaswewa in Kadawat korale.							
1U 17	Indigollewakele	K. Punchinaide and another	Chena	2	3	34	21
1U 18	Lolugaswewakele	A. Ukkuwa and another	Jungle fit for garden	2	0	6	23
1Y	Ratmalawetiya wakele	G. Rannaide	Chena fit for paddy	1	0	0	21
1Z	Do.	U. Kapurunaide, Vel-Vidane	do.	2	0	17	21
1AB	Dambagahaidama	W. Kapuruhami of Kongollewa	do.	2	3	16	21

Further particulars regarding these lands can be had from the Government Agent, North-Central Province, and the plans of them from the Surveyor-General.

Colonial Secretary's Office,
Colombo, February 17, 1923.

CECIL CLEMENTI,
Colonial Secretary.

LAND SALES IN THE PROVINCE OF UVA.

No. 1,500, P. of U.—The Government Agent of the Province of Uva, will on Monday, April 9, 1923, at 1 P.M., at his office in Badulla Kachcheri, put up to auction, for sale or settlement, or will otherwise dispose of, the under-mentioned portions of Crown land, in accordance with the regulations of Government regarding land sales. Forty allotments of land situated in the Yatikinda division of the Badulla District of the Province of Uva.

Preliminary plan 2,169. Villages—Mahakumbura and Panakanniya in Bogoda korale of Yatikinda division.

Lot.	Name of Land.	Name of Applicant.	Description.	Extent.			Upset price per acre, Rs.
				A.	R.	P.	
1	Bogahawattepatana	—	Patana reservation for trig. station	0	1	12	—*
2	Do.	—	do.	0	0	12	—*
3	Kobegattepatana	—	do.	0	1	25	—*
Claimants—Moragahaelle Banda, Tisahamy, and Vidane of Panakanniya.							
4	Mariarawa	—	Paddy field	0	0	22	106
Claimant—Crown.							
5	Ulhitennepatana	—	Patana reservation for kandura	2	3	12	—*
5B	Kiriemandiyehena	—	Chena reservation for kandura	0	1	36	—*
6	Ulhitennepatana	—	Patana reservation for Gan-sabhawa road	0	2	27	—*
7	Kobegattepatana, Dodangollepatana <i>alias</i> Ulhitennepatana	—	Patana with a few scattered forest trees	87	0	2	76
Claimants—Wahalabandara Jayasekera Mudiyansele Tisahamy, Vidane, and Banda, all of Panakanniya.							
7A	Mariawattepatana	—	Chena	3	0	26	66
Claimant—Crown.							
8	Kobegattepatana, Dodangollepatana <i>alias</i> Ulhitennepatana	Messrs. Mackwoods, Ltd.	Patana with a few scattered forest trees	4	1	25	76
Claimants—Wahalabandara Jayasekera Mudiyansele Tisahamy, Vidane, and Banda, all of Panakanniya.							
8A	Hingurehena	—	Chena	0	2	20	66
Claimant—Crown.							
9	Watagodapatana <i>alias</i> Kehelwattahulaha	Messrs. Mackwoods, Ltd.	Patana with a few scattered forest trees	36	3	3	76
10	Kahatagahamadittepatana <i>alias</i> Kaboltennepatana	—	do.	122	0	6	76

Claimants—Dukgannamudiyanselage Punchirala and Dukgannamudiyanselage Siyatu of Panakanniya.				
Lot.	Name of Land.	Name of Applicant.	Description.	Extent. Upset price A. R. P. per acre, Rs.
10A	Kahatagahamadittepata <i>alias</i> Koboltennepatana <i>alias</i> Ii- patugodepatana <i>alias</i> Hatlahe- watta, Ellehenewatta, Tora- watta	—	Patana and chena with a few scattered forest trees	2 0 31 66
10B	Alawattenna	Claimant—Dukgannamudiyanselage Punchirala of Panakanniya.	Chena contains 1 mango tree and 2 lime trees about 30 years old	0 3 32 66
11	Kurundugahamadapatana	Messrs. Mackwoods, Ltd.	Patana	3 0 5 76
12	Ilapathugodapatana	do.	do.	1 2 30 76
13	Kirimadutennepatana <i>alias</i> Ambagahakanda	—	Patana with a few scattered forest trees	65 3 29 76
13A	Warakaellehena	Claimant—Dukganna Mudiyanse- lage Punchirala of Panakanniya.	Chena	0 3 5 66
14	Kirimadutennepatana <i>alias</i> Ulu- luheena	Messrs. Mackwoods, Ltd.	Patana with a few scattered forest trees	9 1 0 76
15	Do.	—	Patana reservation along Gan- sabhawa road	1 1 34 —*
16	Kirimadutennepatana	—	Patana reservation for trig. station	0 2 19 —*
17	Warakaellepatana	—	Patana and forest, reservation along the kandura	13 0 6 —*
17A	Warakaellepatana	Claimant—Dukganna Mudiyanse- lage Punchirala of Panakanniya.	Chena	0 0 38 66
18	Ilapathugodapatana	Claimant—Crown.	Patana reservation for trig. station	0 0 29 —*
19	Hunugalkumbura	Claimant—Heeharuwegedera Siyatu of Panakanniya.	Paddy field	0 1 39 106
20	Watagodapatana	—	Patana reservation for trig. station	0 0 29 —*
21	Watagodapatana, Kabaltenne- patana <i>alias</i> Ambagahakanda	—	Patana reservation for roads	3 1 10 —*
22	Dunugebeddekumbura	Claimant—Crown, encroachment by Gonnagahawattegedera Kiri Banda of Panakanniya.	Paddy field	0 1 0 106
23	Dunugebeddekumbura	Claimant—Crown, encroachment by Hinguregedera Heen Huduhamy of Panakanniya.	Paddy field	0 0 27 106
24	Dunugebeddekumbura	Claimant—Crown, encroachment by Hinguregedera Punchirala of Panakanniya.	Paddy field	0 0 3 106
25	Tennehenekumbura	Claimants—Crown, encroachment by Gonnagahawattegedera Kiri Menika and others of Panakanniya.	Paddy field	1 0 23 106
26	Dunugebeddekele	—	Patana and forest, reservation for kandura and paddy fields	13 3 13 —*
26A	Kahatagahamadittepata <i>alias</i> Koboltennepatana <i>alias</i> Ii- patugodepatana <i>alias</i> Hatla- hewatta	—	Chena	0 0 6 66
1	Dunugebeddekele	Preliminary plan 2,252. Village—Panakanniya in Bogoda korale of Yatikinda division. Claimant—Crown.	Chena reservation along paddy field	0 0 4 —*
2	Hingurehena <i>alias</i> Moragaha- ellewatta	Claimants—Wahalabandara Jayasekera Mudiyanse- lage Tisahamy, Vidane, and Banda, all of Panakanniya.	Chena cleared and contains a few plantain bushes	1 1 10 66
3	Moragahaellewatta	—	Native garden over 30 years old, contains 3 coconut trees 20 years old, and 1 temporary and 2 permanent houses	1 3 23 —†
4	Hatlahewatta, Torawatta	Claimants—Dukgannamudiyanselage Punchirala and Duganna mudiyanse- lage Siyatu, both of Panakanniya.	Native garden over 30 years old, contains a few coconut trees over 30 years old, and 3 temporary houses	2 1 13 —†
7	Kahatagahamadittepata <i>alias</i> Kabaltennepatana <i>alias</i> Ii- patugodepatana	Claimant—Crown.	Chena with scattered forest trees, reservation for kandura	0 0 26 —*
8	Do.	—	Chena reservation for village purposes	0 0 12 —*

* To be reserved not for sale.

† Certificate of quiet possession to be issued.

Lots 7, 10, and 13 in preliminary plan 2,169 are situated about half a mile to the west of the 4th milepost on the Dickwella-Narangala main road and adjoining Uva Ketawela estate.

Further information regarding the sale of the above lots can be obtained from the Government Agent, Province of Uva, and the plans from the Surveyor-General.

Colonial Secretary's Office,
Colombo, February 21, 1923.

CECIL CLEMENTI,
Colonial Secretary.

No. 1,501, P. of U.—The Government Agent, Province of Uva, will on Tuesday, April 10, 1923, at 1 P.M., at his office in the Badulla Kachcheri, put up to auction, for sale or settlement, or will otherwise dispose of, the under-mentioned portions of Crown land, in accordance with the regulations of Government regarding land sales. Thirty-two allotments of land, situated in the Udukinda division of the Badulla District of the Province of Uva,

Final village plan 108. Village—Mahawelagama in Dehiwini palata korale of Udukinda division. Claimant—Crown.

Lot.	Name of Land.	Name of Applicant.	Description.	Extent,		Upset price per acre, Rs.
				A.	R. P.	
136v	Mahawelapatana <i>alias</i> Gamakapallepatana	Mr. H. F. Parfett for Messrs. Mackwoods, Ltd.	Patana	13	1 21	106
136v	Do. ..	— ..	Patana reservation along Gansabhawa road	1	0 10	—*
136w	Do. ..	— ..	Patana reservation for trig. station	0	1 8	—*
136x	Do. ..	— ..	Patana to be reserved for pasture	15	1 31	—*
136p	Mahawelapatana ..	— ..	do.	12	2 9	—*
136p1	Mahawelapatana <i>alias</i> Buwalgodapatana	Mr. H. F. Parfett for Messrs. Mackwoods, Ltd.	Patana	43	3 29	106
136p2	Do ..	— ..	Patana reservation along kandura, paddy field, and ela	3	2 13	—*
136p3	Buwalgodearawa ..	P. Lensuwa of Mahawelagama	Paddy field ..	0	0 34	56
136p4	Buwalagodapatana ..	— ..	Burial ground ..	0	2 8	—*
136p5	Do ..	— ..	Patana to be reserved for ela and paddy fields	0	0 36	—*
136p6	Mahawelapatana <i>alias</i> Wewepatana	— ..	Patana (very steepy land) to be reserved for paddy fields, ela, and Gansabhawa road	2	0 38	—*
136p7	Do ..	— ..	Patana reservation along Gansabhawa road	0	0 28	—*
136p8	Buwalugodepatanawatta	K. Punchirala of Mahawelagama	Native garden ..	2	1 24	106
136p9	Buwalugodepatana ..	— ..	Patana reservation for spring	0	1 16	—
136p10	Mahawelapatana <i>alias</i> Buwalgodepatana	— ..	Patana and path reservation for path	0	1 2	—*
155	Kitalakumburepatana, &c.	— ..	Patana to be reserved for pasture	6	2 29	—*
155A	Kihalakumburepatana <i>alias</i> Gamakapallepatana	— ..	Patana to be reserved for paddy fields, elas, and kanduras	23	0 26	—*
155B	Wewepatana ..	— ..	Patana to be reserved for paddy field, ela, and Gansabhawa road	1	2 13	—*
155c	Do. ..	Mr. H. F. Parfett for Messrs. Mackwoods, Ltd.	Patana	11	3 15	106
155d	Do. ..	do. ..	do.	3	1 7	106
155e	Do. ..	do. ..	do.	0	3 28	106
155f	Do. ..	— ..	Patana contains a bo-tree, reservation for bo-tree and Gansabhawa road	0	1 21	—*
155g	Do. ..	— ..	Patana and path, reservation for path	0	2 0	—*
155h	Wewepatana <i>alias</i> Gama- kapalla	— ..	Patana reservation along Gansabhawa road	1	2 11	—*
155i	Wewepatana ..	— ..	Patana reservation along Gansabhawa roads and footpath	0	1 3	—*
155j	Do. ..	— ..	Patana reservation for means of access to paddy fields	0	0 14	—*
155k	Do. ..	Mr. H. F. Parfett for Messrs. Mackwoods, Ltd.	Patana	16	3 15	106
155l	Wewepatana <i>alias</i> Gama- kapalla	do. ..	do.	31	0 0	106
Claimant—Crown, encroached upon by Nilahenaya of Mahawelagama.						
171	Pillearawehenewatta <i>alias</i> Pillearawehena	— ..	Native garden contains two houses	0	2 15	106†
Claimant—Crown.						
171b	Pillearawehena ..	Mr. H. F. Parfett for Messrs. Mackwoods, Ltd.	Patana	0	3 16	106
171c	Do. ..	do. ..	do.	0	3 10	106
171d	Do. ..	— ..	Patana reservation along ela and paddy fields	0	2 29	—*

* To be reserved (not for sale).

† The purchaser of lot 171 will be required to pay a further sum of Rs. 50 to the purchase amount being value of two houses on the land.

Further particulars regarding the sale of the above lots can be obtained from the Government Agent, Province of Uva, and their plans from the Surveyor-General.

LAND SALES BY THE SETTLEMENT OFFICER.

SOUTHERN PROVINCE.

No. 6,440, S. O.—On Thursday and Friday, April 19 and 20, 1923, at noon, the Land Settlement Officer, will put up for sale or settlement, at Walasmulla Resthouse, the under-mentioned portions of Crown land, on the terms authorized by Government. Ninety-nine allotments of land situated in the Giruwa pattu west division of the Hambantota District of the Southern Province.

Block survey preliminary plan 157.—Bowala.

Lot.	Name of Land.	Name of Claimant.	Description.	Extent.		
				A.	R.	P.
107	Ehalagahahena	Crown	School premises	1	0	30
140	Beruwalahena	(1) Haliyagodahebage Namadoris, (2) Sellahebage Don Carolis of Radeniara	Citronella	7	1	8
141	Paragahahena, ketiyehena	Iluk-(1) Peduru Arachchige Arnolis, (2) Sellahebage Don Carolis	Chena	7	2	13
149	Palukammalehena	Haliyagodahebage Namadoris and others	do.	6	2	30
154	Mahammawattahena	Kankanan Palliyage Sami Appu and others	Jungle	8	0	34
155	Etaheengahahena and Tennapitahena	Don Deonis de Silva Karunanayake	Chena	9	0	20
156	Tennapitahena	Kankanan Palliyage Sami Appu and Andiris	Jungle	6	1	10
157	Mahahena	(1) Hakmanadurage Don Nikulas, (2) ditto Adorioris de Silva	Chena	6	1	14
160	Batalawatta	Harry Dahanayake	do.	1	1	18
162	Galamunehena	Gamacharige Elias	do.	10	2	23
14	Katukomehena	Crown	do.	6	3	12
28	Maragahahena	do.	do.	9	2	1
159	Bulatagemandiya	do.	do.	9	1	17
164	Julgahahena	do.	do.	9	0	7
18	Kitulehena	Vidanegamage Samel and others	do.	5	0	0
18A	Kitulehenegodellewatta	Patabendige Babun	Garden	1	0	26
18B	Punchikitulehenewatta	Encroachment by Gamaetige Singho Appu	do.	1	1	22
18C	Punchikitulewatta	Ditto Silin Appu	do.	1	1	36
45D	Maragahahatta	Crown, applied for by Rotumba Achchige Appu	do.	1	1	22
45F	Medahena	Crown, applied for by Rotumba Achchige Hingohami	Chena	1	0	2
45G	Do.	Crown, applied for by ditto Dingihami	do.	1	0	10
45H	Kongahakella	Crown, encroachment by Heetawakaliyanage Don Niculas	Garden	1	2	23
45 I	Godadehigahawatta	Crown, encroachment by Samarasinge Don Samel	do.	0	3	37
45 J	Kongahawattekella	Crown, encroachment by Heetawakaliyanage Don Niculas	do.	0	1	23
45K	Nugehena	Crown, encroachment by Sitawakaliyanage Dineshami	do.	1	1	8
45L	Dewata-addarahena	Crown, applied for by (1) Kulasinliyanage Don Niculas, (2) ditto Tinohami	Chena	3	0	8
45M	Medamandiya	Crown, applied for by Morakandagamage Don Niculas	do.	6	0	15
45N	Welangahamandiyewatta	Crown, encroachment by Ratnayakage Don Carolis	Garden	1	1	21
45 O	Welangahamandiya	Crown, applied for by Rotumba Achchige Heenhamy	Chena and garden	1	0	11
45P	Illukketiyewatta	Crown, encroachment by Heetawakaliyanage Don Lewis	Garden	0	0	34
45R	Do.	do.	do.	0	3	8
45S	Do.	do.	do.	0	3	34
45 U	Gonamalahena	Crown, applied for by Rotumba Achchige Babun Hamy	Chena	4	0	29
45V	Do.	Crown, applied for by Kulasinliyanage Don Andreas	do.	1	0	8
45W	Guruwalahena	Crown, applied for by Maduwalage Suwaris	do.	1	0	13
45X	Mekiliyehena	Crown, encroachment by Rajapakse Patiranage Gimara Hamy	Waste land	1	0	8
45Y	Illukketiyehenewatta	Crown, encroachment by Matukandage Heenappu	Garden	0	2	9
45AA	Welehena	Crown, encroachment by Munasinge Madduma Appu	do.	0	2	0
45AB	Pillewattahena	Crown, applied for by Ranasin Arachchige Don Andreas of Galahitiya	Chena	6	0	27
77	Lolugahawatta	Yakdehitantirige Babun	Partly cleared chena	2	3	23
77B	Do.	Yakdehitantirige Jantis	Garden	1	0	6
77C	Lolugahahenekella	Vidanegamage Pedris	Citronella	0	0	8
139D	Pingallegawatta	Crown, encroachment by Wiyangodawaduge Dionis	Garden	0	3	8
139E	Wewehenawatta	Crown, encroachment by Badalge Dinoris	do.	2	2	7
210	Rukattanagahawatta	Crown	Chena	4	2	27
210A	Do.	Crown, applied for by Kadawedduwagamage Heen Appu	Garden	1	0	8
210B	Kohombagahapelawatta	Crown, encroachment by Kankanage Adrian of Muruthawela and Merenchige Babehamy	do.	0	3	3
269A	Danwewekumbura	Crown, encroachment by (1) Ranaweera Arachchige Don Juwanis Abeywardene, (2) Kankanage Siyadoris	Paddy	0	0	31

Lot.	Name of Land.	Name of Claimant.	Description.	Extent.	
				A.	R. P.
286	Gallindahena	(1) Alutge Babunhami, (2) Ranaweera Arachchige Don Juwanis, (3) Don Charles Abeywickrama Dhanapala, (4) Senarat Arachchige Kalu Appu, (5) Don Carolis Abeywickrema Jayawardene, (6) Don Davith Siriwardene, Vel-Vidane, (7) Senarat Patiranage Endoris, Vidane Arachchi	Chena	5	0 3
286c	Godawanewatta	Malawige Dingi Appu	Garden	0	0 19
286D	Do.	(1) Alutge Dingi Appu, (2) Ranaweera Arachchige Don Juwanis, (3) Abeywardene Kankanamage Dingi Appu, (4) Don Charles Abeywickrema Dhanapala, (5) Weerasekera Kankanange Don Davith, (6) ditto Siyadoris, (7) Don Davith Siriwardene, Vel-Vidane	do.	2	2 11
286E	Gallindehena	(1) Edirisuriyage Dingi Appu, (2) ditto Cornelis, (3) Wepotairage Don Sedoris, (4) Senarat Patiranage Endoris, Vidane Arachchi, (5) Don Davith Siriwardene, Vel-Vidane	Citronella	3	0 5
286F	Danwewewatta	Malawipatiranage Babunhami	Garden	0	3 7
286G	Danwewehena	(1) Ranaweera Arachchige Don Juwanis, (2) Abeywardene Kankanange Dingi Appu, (3) Don Charles Abeywickrama Dhanapala, (4) Weerasekera Kankanange Don Davith, (5) ditto Siyadoris, (6) Alutge Babunhami, (7) Edirisuriyage Dingi Appu and others	Chena	5	1 9
286H	Danwewewatta	(1) Abeywardene Kankanange Dingi Appu of Omare, (2) Edirisuriyage Dingi Appu of Bowala, (3) Wepotaira Senarat Arachchige Kirigoris of Omare	Garden	0	0 31
286 I	Andrikkadeniya	Hitawaka Liyanage Baba of Bowala	Paddy	0	1 13
286 J	Do.	(1) Alutge Babunhami, (2) Ranaweera Arachchige Don Juwanis, (3) Don Charles Abeywickrama Dhanapala, (4) Senarat Arachchige Kalu Appu, (5) Don Carolis Abeywickrema Jayawardene, (6) Don Davith Siriwardene, Vel-Vidane, (7) Hitawaka Liyanage Baba	Deniya	0	0 14
286K	Danwewewatta <i>alias</i> Andrikkadeniyewatta	Abeywardene Kankanange Siyadoris	Garden	4	2 34
286L	Danwewewatta	(1) Ekanayake Arachchige Dingi Appu of Omare, (2) Abeywardene Kankanange Siyadoris	do.	1	3 13
286M	Bombuwewagawawatta	Senarat Arachchige Endoris	do.	1	1 18
286N	Tittawelmandiya	(1) Edirisuriyage Cornelis, (2) Gunasekera Kankanange Jayanhami	Citronella	1	1 10
287	Puhuwawalga waman-diya	(1) Weerasekera Kankanange Don Davith, (2) ditto Don Siyadoris, (3) Don Carolis Abeywickrema Jayawardena, (4) Jayasekera Kulasinghe Arachchige Samel	Chena	6	1 33
287A	Do.	(1) Gunasekera Kankanange Andiris, (2) ditto Baba Hamy, (3) the heirs of ditto Juwanis	Garden	2	0 30
287B	Hewagekanatta	Don Davith Siriwardene, Vel-Vidane	Citronella	0	2 9
287C	Puhuwawalga waman-diya	(1) Edirisuriyage Dingi Appu of Bowala, (2) ditto Cornelis of Omare, (3) Wepotaira Don Sedoris of ditto, (4) Senarat Patiranage Endoris, Vidane Arachchi	do.	0	3 12
287D	Do.	(1) Jayasekera Kulasinghe Arachchige Don Samel, (2) Weerasekera Kankanange Don Siyadoris, (3) Don Davith, (4) Don Davith Siriwardene, Vel-Vidane	Citronella with jungle	0	2 25
287E	Karadideniyewewa	Crown	Tank	0	3 25
287F	Puhuwawalga waman-diya	do.	Chena	0	0 5
287G	Do.	Gunasekera Kankanange Babun	Citronella	0	2 27
298	Maginpathawatta	Kankanange Juwanis	Chena	3	1 2
298A	Do.	Kankanange Don Juwanis	Garden	0	3 26
44	Medahenewatta	(1) Rotumba Achchige Babuhami, (2) Kulasin Liyanage Don Nikulas	do.	1	1 39
212	Rukathanagahahena	(1) Kadaweddumage Heen Appu (applicant), (2) Don Davith Siriwardene, Vel-Vidane	Citronella	6	2 2
222	Kotanagemaharuppa	(1) Don Davith Siriwardene, (2) Samarasin Gunasekera Liyanage Don Abraham, (3) Don Samel Abeywickrema Jayawardene, (4) Don Davith Siriwardene	do.	28	3 38
201A	Imbulgahawatta	Kulasin Liyanage Don Andreas	Garden	2	3 39
211	Magahenewatta	Konkaduwagama Radalage Don Samel	do.	2	0 0
211B	Do.	Wadikawege Niculas	do.	2	0 36
211C	Do.	Kadaweddumage Heen Appu	do.	2	1 25
211E	Do.	Wadikawege Babahami	do.	0	2 24
219	Mahahena	Don Davith Siriwardene, Vel-Vidane	Chena	11	1 8
219D	Loligahahena	Alutge Babunhami and Don Davith Siriwardene, Vel-Vidane	do.	1	3 10
219E	Lollegehena	Alutge Babunhami	Citronella	1	2 29
219F	Hinnarangahakoratuwa	(1) Don Davith Siriwardene, Vel-Vidane, (2) Alutge Babunhami	do.	4	1 9

Lot.	Name of Land.	Name of Claimant.	Description.	Extent.		
				A.	R.	P.
219G	Telambugahakoratuwa ..	Don Davith Siriwardene Vel-Vidane	Garden ..	1	1	34
219H	Lolugahahena ..	(1) Don Thepanis Ekanayake, (2) Don Davith Siriwardene, Vel-Vidane	Citronella ..	0	3	36
219 I	Do. ..	(1) Rotamba Achchige Andiris, (2) Don Davith Siriwardene, Vel-Vidane	do. ..	0	2	27
219J	Lollegshena ..	(1) Alutge Babunhami, (2) Don Davith Siriwardene, Vel-Vidane	Chena ..	2	3	25
219K	Lolugahahena ..	Senarat Arachchige Kawaniami	do. ..	0	1	34
219L	Etambewatta ..	do. ..	Garden ..	0	2	2
219M	Kohombagahapela watta ..	Kankanange Adirian	do. ..	0	0	38
219N	Rukattanahenekebella ..	Don Davith Siriwardene, Vel-Vidane	Citronella ..	0	1	34
273	Mahahena ..	Crown ..	Chena ..	6	1	26
273D	Do. ..	Crown, encroachment by Senerat Arachchige Endoris	Garden ..	0	1	36
273E	Do. ..	do. ..	Citronella ..	0	3	10
273F	Do. ..	Crown, encroachment by (1) Wepotaira Senerat Arachchige Don Davith of Omare, (2) ditto Endoris alias Sinnappu	do. ..	1	1	5
273G	Do. ..	do. ..	Garden ..	1	1	3
273H	Do. ..	Crown ..	Chena ..	1	0	0
273 I	Do. ..	Crown, encroachment by Wepotairage Don Senerath	Citronella ..	2	1	10
31	Hamasgaharuppa ..	(1) Don Nickulas Ratnayaka of Galagama, (2) Morakandegamage Dineshamy of Bowala, (3) Munasin Patiranage Don Davith of Bowala	Chena and citronella ..	3	0	14

Upset price at Rs. 16 to Rs. 50 per acre. Further information regarding these lands can be obtained from the Land Settlement Officer, and plans of them from the Surveyor-General.

Colonial Secretary's Office,
Colombo, February 20, 1923.

CECIL CLEMENTI,
Colonial Secretary.

NORTH-WESTERN PROVINCE.

No. 6,441, S. O.—On Saturday, April 7, 1923, at 9 A.M., the Land Settlement Officer, will put up for sale or settlement, at Hettipola Camp, the under-mentioned portions of Crown land, on the terms authorized by Government. Two allotments of land situated in the Giratalane korale division of the Kurunegala District of the North-Western Province.

Block survey preliminary plan 1,719.—Munihirigama.

Lot.	Name of Land.	Name of Claimant.	Description.	Extent.		
				A.	R.	P.
62N	Kongahamulahena ..	Crown ..	Chena ..	3	3	34
62P	Do. ..	do. ..	do. ..	2	0	35

Upset price at Rs. 16 to Rs. 50 per acre. Further information regarding these lands can be obtained from the Land Settlement Officer, and plans of them from the Surveyor-General.

Colonial Secretary's Office,
Colombo, February 21, 1923.

CECIL CLEMENTI,
Colonial Secretary.

LAND ACQUISITION NOTICES.

HAVING been duly directed by the Governor, with the advice of the Executive Council, acting under the provisions of "The Land Acquisition Ordinance of 1876," section 6, to take order for the acquisition of the following land, required for a public purpose, namely, for extending the trenching ground at Negombo, to wit:—

Preliminary plan 18,111. Village—Kurana.

Lot.	Name of Land.	Description.	Name of Claimant.	Extent.		
				A.	R.	P.
1	Kajugahawatta ..	Contains 22 coconut trees, 6 mango trees, &c.	Heirs of Peduru Vintage Estago Perera and others	1	2	3

I hereby give public notice, as required by section 7, that the Government proposes to take possession of the land. All persons interested in the aforesaid land are hereby required to appear personally or by agent before me at the Colombo Kachcheri, on March 19, 1923, at noon, and to state the nature of their respective interests in the land, and the amount and particulars of their claims to compensation for such interests.

The Kachcheri,
Colombo, February 17, 1923.

J. G. FRASER,
Government Agent.

HAVING been duly directed by the Governor, with the advice of the Executive Council, acting under the provisions of "The Land Acquisition Ordinance of 1876," section 6, to take order for the acquisition of the following lands, required for a public purpose, namely, for an Experimental Station at Nalanda, to wit:—

Preliminary plan 7,335. Village—Nalanda.

Lot.	Name of Land.	Description.	Name of Claimant.	Extent.		
				A.	R.	P.
3	Maligatennahena ..	Open land ..	F. van Rooyen ..	0	0	9
5	Do. ..	do. ..	do. ..	0	0	7
6	Do. ..	do. ..	do. ..	2	1	15

I hereby give public notice, as required by section 7, that the Government proposes to take possession of the lands. All persons interested in the aforesaid lands are hereby required to appear personally or by agent before me at Matale Kachcheri, on March 19, 1923, at 2 P.M., and to state the nature of their respective interests in the lands, and the amount and particulars of their claims to compensation for such interests.

The Kachcheri,
Matale, February 20, 1923.

C. HARRISON-JONES,
Assistant Government Agent.