

Ceylon Government Gazette

Published by Authority.

No. 7,314 — FRIDAY, MARCH 2, 1923.

Part III.—Lands.

Separate paging is given to each Part in order that it may be filed separately.

	PAGE		PAGE		PAGE
Land Settlement Notices :—		Land Sales by the Government Agents :—		Land Sales by the Settlement Officer :—	
Final Orders	231	North-Western Province	253	Northern Province	—
Preliminary Notices	249	North-Central Province	254	Eastern Province	—
Land Sales by the Government Agents :—		Province of Uva	—	North-Western Province	—
Western Province	—	Province of Sabaragamuwa	256	North-Central Province	—
Central Province	—	Land Sales by the Settlement Officer :—		Province of Uva	—
Southern Province	251	Western Province	—	Province of Sabaragamuwa	—
Northern Province	252	Central Province	—	Land Acquisition Notices	259
Eastern Province	—	Southern Province	256	Land Resumption Notices	—

FINAL ORDERS.

Kurunegala S. O. No. 3,325.

Order under Section 2 of "The Waste Lands Ordinances of 1897, 1899, 1900, and 1903," declaring Land to be Crown Property.

In the matter of the lands commonly called or known as Mailagasweyeyaya, part of Kon-oya, &c., situate in the village of Nettipolagama, in the Pahala Wisideke korale of the Wannu hatpattu of the Kurunegala District, in the North Western Province, and of "The Waste Lands Ordinances of 1897, 1899, 1900, and 1903."

THE notice required by section 1 of "The Waste Lands Ordinances of 1897, 1899, 1900, and 1903," having been duly published in manner prescribed by that section in respect of the above-named lands (*vide* Notice No. 8,036), and no claim having been made to the said lands or to any interest therein within the period of three months from the date specified in the said notice, I, Maxwell MacLagan Wedderburn, Special Officer appointed under section 28 of the said Ordinances, under and by virtue of the powers vested in me in that behalf by section 2 of the said Ordinances, do hereby on this 4th day of December, 1922, order and declare that the said lands, as more fully described herein below, situate in the village of Nettipolagama, in the Pahala Wisideke korale of the Wannu hatpattu of the Kurunegala District, in the North-Western Province, and shown as lots 1, 2, 4, 5, 6, 7, 8, 12, 13, 15, 16, 19, 20, 22, 23, 24, 25, 26, 40, 41, 42, 43, 44, 45, 46, 47, 48, 49, 50, 52, 53, 55, 56, 57, 58, 59, 61, 62, 63, 64, 65, 67, 70, 72, 73, 74, 75, 79, 79B, 79c, 79P, 79Q, 79R, 79S, 79T, 85, 86, 87, 88, 92, 93, 95, and 96 in block survey preliminary plan No. 1,853 and in the annexed diagram, and containing in extent 422 acres and 18.2 perches, are the property of the Crown.

Description of the Lands referred to.

The following lots situated in the village of Nettipolagama, in the Pahala Wisideke korale of the Wannu hatpattu of the Kurunegala District, in the North-Western Province, as described in the annexed diagram :—

Block survey preliminary plan 1,853.

Lot.	Name of Land.	Extent, A.	R.	P.	Lot.	Name of Land.	Extent, A.	R.	P.
1	Mailagasweyeyaya ..	40	2	27	22	Helambagahahena ..	0	1	10
2	Part of Kon-oya ..	0	1	2	23	Eladekahawachchahena ..	2	3	2
4	Ela (stream) ..	0	0	1	24	Palugahamulahena ..	1	2	4
5	Mylagasweye (tank and bund)	8	3	39	25	Ela (stream) ..	0	0	16
6	Kiriyagahamulahena (reservation for tank bund)	2	3	30	26	Palugahamulahena ..	6	1	15
7	Gansabhawa road and reservation ..	1	0	5	40	Dangahamulahena ..	1	0	20
8	Kiriyagahamulahena ..	4	3	32	41	Gansabhawa road and reservation ..	1	3	19
12	Part of Kon-oya ..	0	0	17	42	Diulgahamulayaya, Palugahamulayaya	63	2	5
13	Diulgahamulayaya ..	0	3	4	43	Pennumehena (reservation for tank bund)	0	1	3
15	Kon-oya and Ehatu-ela ..	3	0	37	44	Ihalawewa and Etawatunuwewa (tank and bund) ..	24	3	7
16	Gederagawawewa (tank and bund) ..	2	3	2	45	Gansabhawa road and reservation ..	1	2	30
19	Ehatu-ela (stream) ..	0	0	13					
20	Moralandeyaya ..	58	0	0					

Lot.	Name of Land.	Extent, A. R. P.	Lot.	Name of Land.	Extent, A. R. P.
46	Bogahamulayaya ..	33 3 17	72	Galgodayaya ..	1 1 35
47	Dangahamulahena ..	1 2 27	73	Do. ..	3 0 32
48	Wewapaulahena (reservation for tank bund) ..	3 2 24	74	Moragahahena and Ulpottehena ..	4 3 35
49	Wewapaulahena ..	5 2 23	75	Kaikawalagala (reservation for Kaikawela trig) ..	2 1 19
50	Horow-ela (stream) ..	0 0 19	79	Dangahamulahena ..	0 1 3·5
52	Gomadiyawewawealamunua (tank and bund) ..	0 1 14	79B	Do. ..	0 3 37·3
53	Wetiya wewa (tank and bund) ..	1 1 12	79C	Gansabhawa road ..	0 1 8·7
55	Konoyamukalana <i>alias</i> Habayayemukalana ..	41 2 9	79F	Road and reservation ..	0 0 23·2
56	Minipittaniya (cemetery) ..	0 0 36	79Q	Do. ..	0 1 9·5
57	Road to cemetery ..	0 0 3	79R	Kaikawalagala ..	0 1 0·2
58	Cart road ..	9 0 28	79S	Madugahahena ..	1 1 17·1
59	Konoyahena ..	1 1 5	79T	Maragahamulahena ..	3 0 23·7
61	Do. ..	0 1 37	85	Gansabhawa road and reservation ..	0 2 18
62	Migahamulawewa (tank and bund) ..	2 0 28	86	Galapauleyaya ..	7 0 1
63	Road to cemetery ..	0 0 12	87	Habayayemukalana ..	11 1 23
64	Minipitiya (cemetery) ..	1 0 4	88	Ela (stream) ..	0 0 5
65	Dumbuluwayaya ..	38 3 1	92	Galapauleyaya ..	7 0 29
67	Galgodayaya <i>alias</i> Kandapaulahena ..	6 3 12	93	Gansabhawa road and reservation ..	0 1 35
70	Gansabhawa road ..	0 0 4	95	Kon-oya (stream) part ..	0 0 23
			96	Dangahamulahena ..	0 0 25
					422 0 18·2

and bounded as follows: on the north by the village limit of Kongolla; on the east by the village limit of Kongolla, the village limit of Maha Konwewa, the village limit of Diullewa; on the south by the village limit of Kumbukwewa; on the west by the village limits of Maho and Uhamigama.

NOTE.—The following lots lying within the above-mentioned boundaries are excluded from this order, and their aggregate acreage of 171 acres 2 roods and 37·2 perches is not included in the acreage of 422 acres and 18·2 perches given above:—

Block survey preliminary plan 1,853.

Lot.	Name of Land.	Extent, A. R. P.	Lot.	Name of Land.	Extent, A. R. P.
3	Mylagaswewadangahamulawatta ..	1 3 17	B 69	Play ground ..	0 0 3
11	Gederagawewewihalawatta ..	0 2 1	B 71	Kandapaulahenawatta ..	0 2 38
51	Ihalawelayaya ..	19 1 7	79A	Dangahamulakumbura ..	0 2 25·1
54	Pahalawela ..	28 2 27	89	Do. ..	1 3 1
58A	Reservation for road ..	0 0 25	90	Dangahakumbura ..	1 1 20
58B	Road and reservation ..	0 0 25	91	Kamata (threshing-floor) ..	0 0 7
60	Migahamulahena ..	2 2 9	D 76	Kongahamulahena ..	1 0 37
66	Wewihalawatta ..	0 1 16	D 77	Pansalapara (footpath and reservation) ..	0 0 32
68	Telambugahamulahena ..	0 3 15	D 78	Habayaya, Galapaulayaya ..	20 3 25
A 9	Dangahamulahena ..	0 2 4	D 79D	Palugahamu'ahena ..	2 0 17·7
A 10	Helambagahamulayayahena, Helambagamulawatta ..	20 0 23	D 79E	Do. ..	0 0 19·1
A 10A	Helambagahamulawatta ..	0 1 11	D 79F	Kongahamulahena ..	3 0 13·8
A 14	Nettipolagamamedda ..	5 3 8	D 79G	Boraluwalahena ..	1 1 12·6
A 17	Mylagaswewawelayaya ..	19 2 14	D 79H	Do. ..	0 2 8·8
A 18	Dangahamulawatta ..	0 0 36	D 79I	Do. ..	2 0 27·8
A 21	Helambagahakumbura ..	2 0 35	D 79J	Nugagahahena ..	0 0 23
A 27	Kumbukgahamulawatta ..	1 2 11	D 79K	Do. ..	3 2 8·1
A 28	Do. ..	0 2 10	D 79L	Dangahamulahena ..	2 0 23·2
A 29	Rukatagahamulawatta ..	0 1 8	D 79M	Galapaulahena ..	0 2 21·5
A 30	Do. ..	0 2 9	D 79N	Footpath ..	0 0 7·7
A 31	Do. ..	0 1 37	D 79O	Galapaulahena ..	0 2 5·8
A 32	Do. ..	0 1 39	D 80	Kongahamulahena ..	1 0 16
A 33	Do. ..	0 3 3	D 81	Abandoned road ..	0 0 11
A 34	Do. ..	1 2 31	D 82	Kongahamulaboraluwalahena ..	0 2 39
A 35	Meegahamulawatta ..	1 3 31	D 83	Do. ..	0 0 20
A 36	Do. ..	0 2 3	D 84	Galapauleyaya ..	8 3 30
A 37	Do. ..	0 0 32	D 94	Kiriyaahamulawatta ..	3 3 36
A 38	Unagahawatta ..	0 2 4			
A 39	Talagahamulawatta ..	0 2 17			171 2 37·2

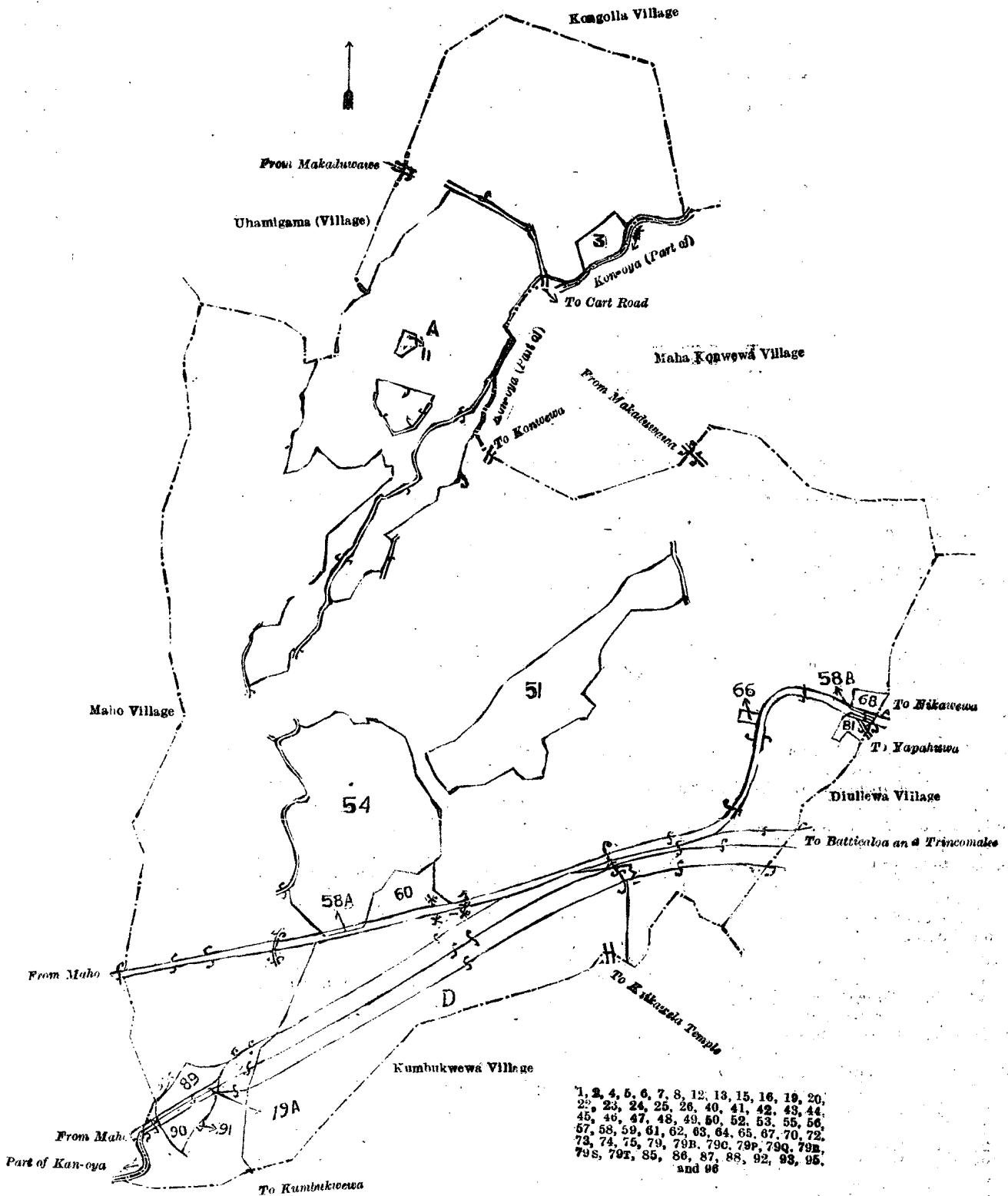
[For Diagram see page 233.]

Kurunegala S. O. No. 3,326.

Order under Section 2 of "The Waste Lands Ordinances of 1897, 1899, 1900, and 1903," declaring Land to be Crown Property.

In the matter of the lands commonly called or known as Main road and reservation (half the area of road), Kandaaddarahena, &c., situate in the village of Kattambuwwa, in the Pahalawisideke korale of the Wannu hatpattu of the Kurunegala District, in the North-Western Province, and of "The Waste Lands Ordinances of 1897, 1899, 1900, and 1903."

THE notice required by section 1 of "The Waste Lands Ordinances of 1897, 1899, 1900, and 1903," having been duly published in manner prescribed by that section in respect of the above-named lands (*vide* Notice No. 8,144), and no claim having been made to the said lands or to any interest therein within the period of three months from the date specified in the said notice, I, Walter Terence Stace, Special Officer appointed under section 28 of the said Ordinances, under and by virtue of the powers vested in me in that behalf by section 2 of the said Ordinances, do hereby on this 16th day of January, 1923, order and declare that the said lands, as more fully described herein below, situate in the village of Kattambuwwa, in the Pahalawisideke korale of the Wannu hatpattu of the Kurunegala District, in the North-Western Province, and shown as lots 1, 2, 3, 4, 5, 6, 7, 8, 9, 11, 13, 16, 19, 20, 21, 22, 23, 27, 30, 31, 34, 35, 36, 37, 38, 39, 43, 45, 48, 49, 50, 52, 53, 54, 55, 57, 59, 60, 61, 62, 63, 66, 73, 75, 76, 77, 81, 84, 88, 89, 93, 94, 101, 102, 103, 104, 106, 107, 108, 110, 111, 114, 115, 121, 122, 123, 124, 125, 126, 127, 128, 129, 132, 133, and 134 in block survey preliminary plan 1,858 and in the annexed diagram, and containing in extent 853 acres 1 rood and 25 perches, are the property of the Crown.



Surveyor-General's Office,
 Colombo, October 19, 1922.

Scale of 16 Chains to an Inch.

C. H. VINCE,
 for Surveyor-General.

December 4, 1922. M. M. WEDDERBURN,
 Special Officer.

Description of the Lands referred to.

The following lots situate in the village of Kattambuwa, in the Pahala wisideke korale of the Wannu hatpattu of the Kurunegala District, in the North-Western Province, as described in the annexed diagram:—

Block survey preliminary plan 1,858.

Lot.	Name of Land.	Extent, A. R. P.	Lot.	Name of Land.	Extent, A. R. P.
1	Main road and reservation (half the area of road)	0 3 18	62	Maragahamulahena (reservation for tank bund)	0 0 37
2	Kanda-addarahena	11 2 10	63	Meegahamulahena	8 2 27
3	Ratatalakolamukalana <i>alias</i> Kimbulagalapaulamukalana	52 2 28	66	Galapaulamukalana	7 3 36
4	Footpath and reservation	0 1 0	73	Gansabhawa road and reservation	0 2 12
5	Madugasodellahena	0 3 26	75	Diulgahamulahena	0 3 3
6	Road and reservation (half the area of road)	2 1 1	76	Gansabhawa road and reservation	3 2 15
7	Indihenyaya, Morayaya, and Mahayaya	271 2 7	77	Diulgahamulahena, Kolongahamulahenyaya	32 0 8
8	Mahawewa (tank and bund)	28 2 30	81	Dewatapara (path)	0 2 6
9	Waniwala (spill)	0 2 12	84	Galapaulamukalana	0 1 19
11	Ela	0 0 9	88	Kosgahamulahena	0 0 25
13	Meegahamulahena, Timbiriwalahena	60 3 39	89	Do.	0 1 8
16	Diulgahamulahena <i>alias</i> Kanda-addarahena	6 3 7	93	Kadurugahamulahena	0 0 22
19	Siyambalagahamulahena	0 3 9	94	Galapaulamukalana	1 1 35
20	Do.	2 2 29	101	Meegahamulahena	1 1 23
21	Bakmigahawepaulamukalana	16 2 2	102	Diulgahamulahena (reservation for tank bund)	0 0 22
22	Gansabhawa road and reservation	3 0 25	103	Diulgahawewa (tank and bund) abandoned	1 2 34
23	Bogahamulahena	14 3 37	104	Diulgahamulahena (reservation for tank bund)	0 0 28
27	Mediya-ela	2 3 26	106	Talatuna (reservation for tank bund)	0 1 28
30	Diulgahakandamukalana	27 0 15	107	Ihalawewa (tank and bund) abandoned	3 3 26
31	Talahenyaya, Unagahayaya	77 0 28	108	Pansakudugalapaulamukalana	45 0 11
34	Siyambalagawewa (tank and bund)	3 3 6	110	Kolongahamulawatta	0 1 38
35	Indihena (reservation for tank bund)	0 2 22	111	Borelleyaya	12 3 32
36	Wetiyaewewa (tank and bund)	5 0 14	114	Dambuwegamukalana	76 0 11
37	Indihena (reservation for tank bund)	0 0 30	115	Meegahamulahena	0 0 38
38	Do.	0 0 28	121	Mediya-ela	1 0 25
39	Helambagahamulahena, Kanda-addarahena	13 0 8	122	Kongahamulahena	1 1 0
43	Dangahamulahena	3 1 5	123	Kongahamula-aswedduma	0 2 39
45	Do.	3 0 29	124	Kongahamulahena	1 0 27
48	Meegahamulahena	5 0 37	125	Dambuwegamukalana	3 2 27
49	Do. (reservation for tank bund)	0 2 26	126	Gansabhawa road and reservation	0 2 38
50	Minipittaniya (cemetery)	0 1 26	127	Dambuwegamukalana	1 1 20
52	Meegahamulahena	1 2 8	128	Siyambalagahamulahena	2 0 4.5
53	Kadurugahamulawatta	0 2 25	129	Siyambalagahamulahena and Kongahamulahena	1 1 15.7
54	Kadurugahamulahena	0 2 38	132	Diulgahamulahena <i>alias</i> Kanda-addarahena	3 0 9.5
55	Ambagahamulawatta	0 3 38	133	Do.	2 3 0.1
57	Meegahamulahena	1 0 16	134	Kanda-addarahena	0 0 37.2
59	Meegahamulawatta	0 1 14			
60	Hewanpelessawewa (tank and bund)	10 1 39			
61	Maragahamulahena	0 1 31			
					853 1 25

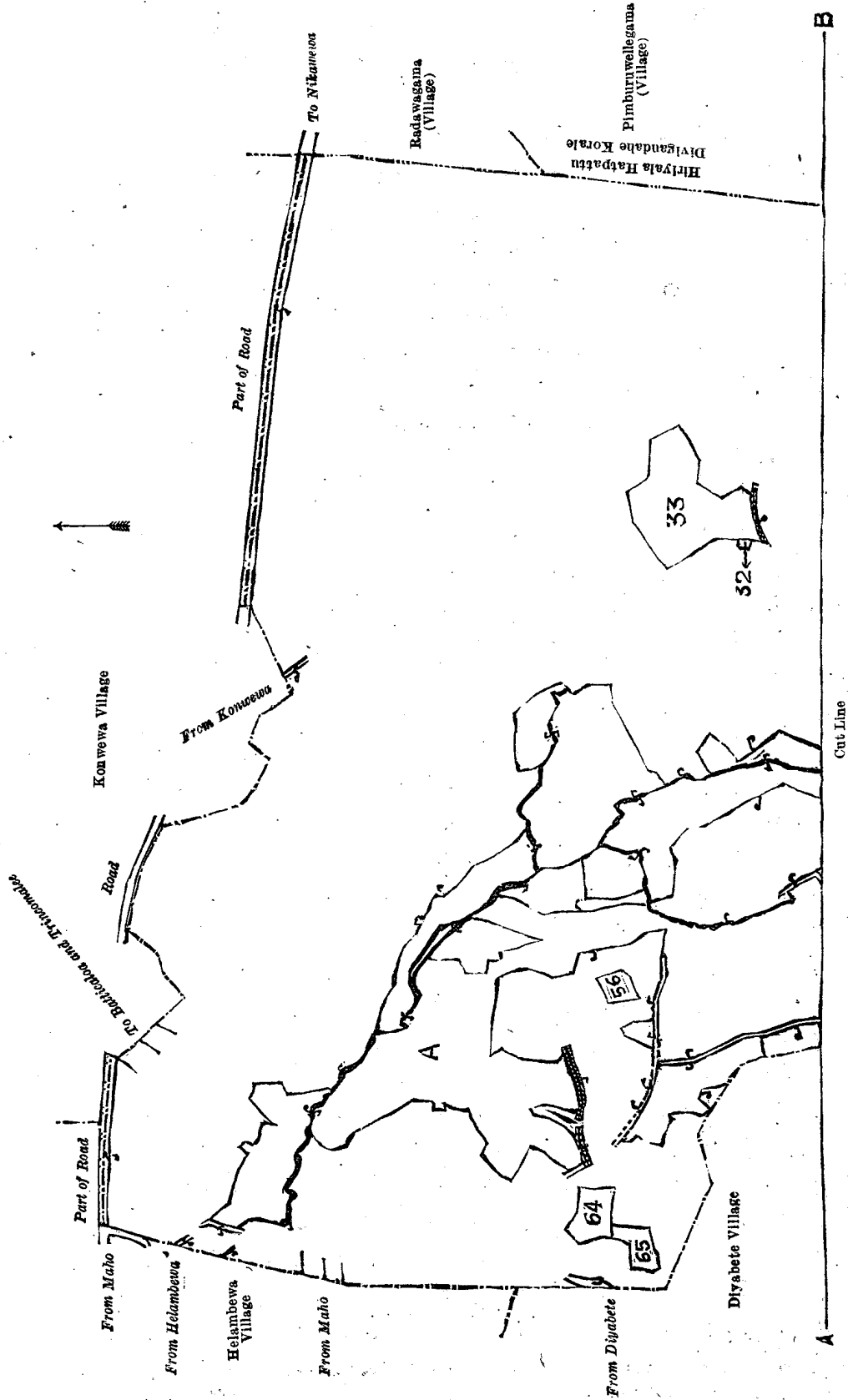
and bounded as follows: on the north by the village limit of Helambewa, the village limit of Konwewa; on the east by the boundary of the Divigandaha korale of the Hiriyala hatpattu (the village limits of Radawagama, Pimburuwellegama, Hatigamuwa, and Potuwepitiya); on the south by the boundary of the Divigandaha korale of the Hiriyala hatpattu (the village limit of Potuwepitiya), the village limit of Diyabete; on the west by the village limits of Diyabete and Helambewa.

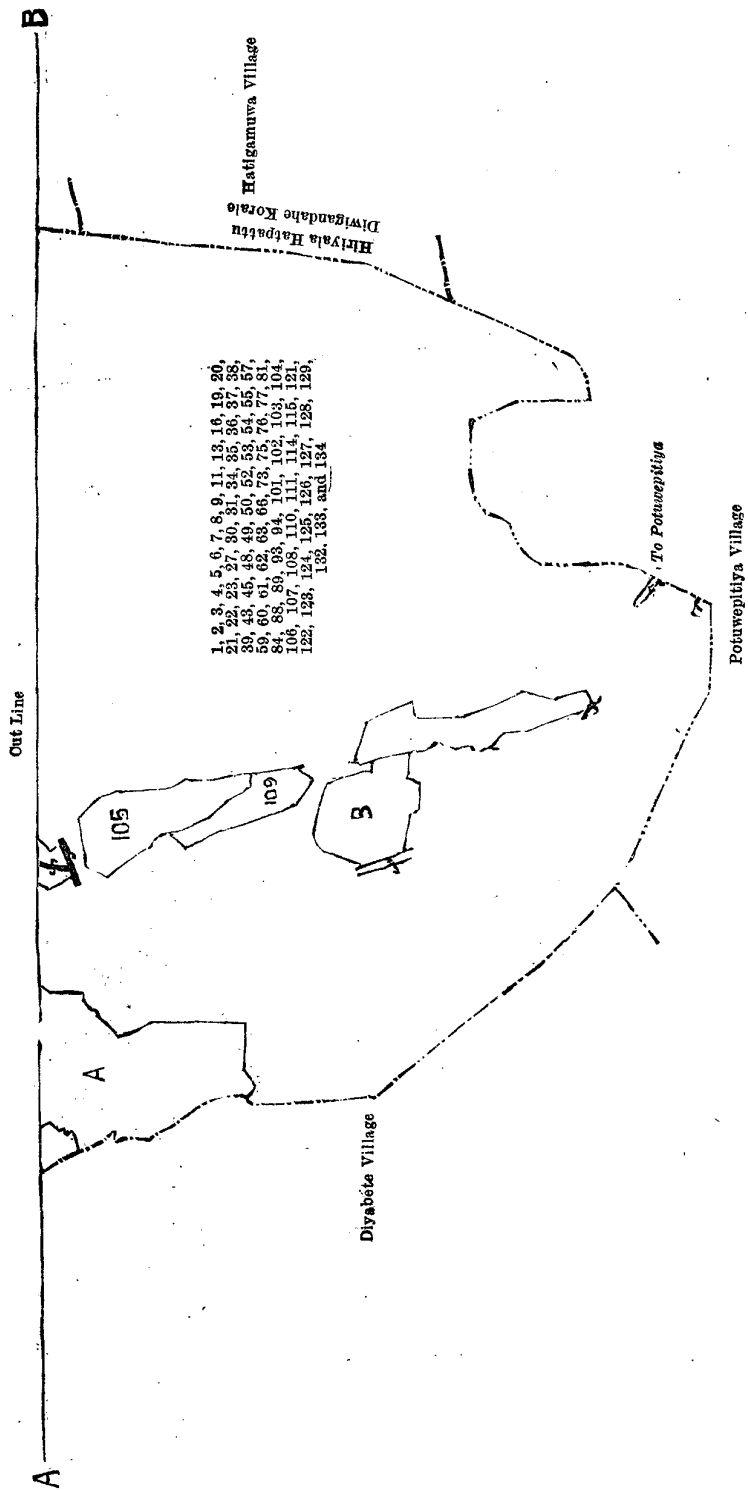
NOTE.—The following lots lying within the above-mentioned boundaries are excluded from this order, and their aggregate acreage of 162 acres 1 rood and 1.9 perches is not included in the acreage of 853 acres 1 rood and 25 perches given above:—

Block survey preliminary plan 1,858.

Lot.	Name of Land.	Extent, A. R. P.	Lot.	Name of Land.	Extent, A. R. P.
A 10	Dangahamulakumbura	2 3 38	A 69	Pamburugahamulawatta	0 2 16
A 12	Kongahamulaweekamata (threshing-floor)	0 0 11	A 70	Dangahamulahena	0 1 0
A 14	Weeragalawela	2 2 17	A 71	Timbirigahamulawatta	0 0 33
A 17	Meegahamulakamata (threshing-floor)	0 0 10	A 72	Timbirigahawelkotuwa	1 0 14
A 18	Weragalawela	3 2 29	A 74	Bakmigahamulawela, Mailagahamulawelkotuwa	2 3 26
A 24	Meegahamulakamata (threshing-floor)	0 0 15	A 78	Kajugahamulawatta	0 3 24
A 25	Hewenpelessawelyaya	20 0 33	A 79	Dunkotuwa	0 0 15
A 26	Medagahamula-aswedduma	1 2 0	A 80	Paranawattuyaya	16 3 18
A 28	Kongahamulawela	6 3 16	A 82	Kosgahamulawatta	0 0 27
A 29	Mahawela	14 0 33	A 83	Kongahamulawatta <i>alias</i> Kosgahamulawatta	1 1 17
A 40	Diulgahamulawela	3 1 37	A 85	Kongahamulawatta	0 1 16
A 41	Diulgahamulawatta, Timbirigahakotuwa	9 3 14	A 86	Do.	0 0 37
A 42	Meegahamulawela	2 2 3	A 87	Kosgahamulawatta	0 0 32
A 44	Dangahamulakumbura	5 3 16	A 90	Do.	0 1 8
A 46	Amunagawaswedduma	1 1 31	A 91	Meegahamulawatta	0 1 1
A 47	Meegahamula-aswedduma	2 3 22	A 92	Meegahamulawatta	0 0 26
A 51	Dangahamulakumbura	2 1 17	A 95	Dambagahamulawatta	0 0 21
A 53	Meegahamulawatta	0 3 7	A 96	Ela	0 0 4
A 67	Dangahamulawatta	1 1 19	A 97	Millagahamulawatta	0 2 32
A 68	Pamburugahamulawatta	2 0 31	A 98	Meegahamulawatta	0 1 10
			A 99	Do.	0 2 23
			A 100	Dangahamulawela	0 3 13

Lot.	Name of Land.	Extent, A. R. P.	Lot.	Name of Land.	Extent, A. R. P.
A 112	Dingirimenikagewatta	0 0 15	65	Dangahamulawatta	1 1 26
A 113	Dambugahamulawatta (T. Ps. 184,797, 184,796, 137,891, 160,763, 161,130, and 184,795)	11 0 27	105	Kahatagahapitiywela	6 3 0
A 130	Weeragalawela	0 3 3.7	109	Do.	3 1 10
A 131	Do.	0 0 21.2	B 116	Meegahamulakumbura	2 2 27
32	Kanapolagama welekamata (threshing-floor)	0 0 12	B 117	Do.	0 2 22
33	Kanapolagama wela	9 2 34	B 118	Bakmigahamulawela	3 1 39
56	Meegahamulawatta	1 0 5	B 119	Do.	5 1 8
64	Do.	2 0 10	B 120	Bakmigahamulakamata (threshing floor)	0 0 10
			162 1 1.9		





Surveyor-General's Office,
Colombo, June 2, 1922.

Scale of 16 Chains to an Inch.

C. H. VINCE,
for Surveyor-General.

January 16, 1923.

W. T. STACE,
Special Officer.

Anuradhapura S. O. No. 1,123.

Order under Section 2 of "The Waste Lands Ordinances of 1897, 1899, 1900, and 1903,"
declaring Land to be Crown Property.

In the matter of the lands commonly called or known as Bogahayaya, Wekandiya (abandoned bund), &c., situate in the village of Ipalogama, in the Ihala Kalagam tulana of the Kalagam korale north of the Kalagam palata, in the North-Central Province, and of "The Waste Lands Ordinances of 1897, 1899, 1900, and 1903."

THE notice required by section 1 of "The Waste Lands Ordinances of 1897, 1899, 1900, and 1903," having been duly published in manner prescribed by that section in respect of the above-named lands (*vide* Notice No. 8,100), and no claim having been made to the said lands or to any interest therein within the period of three months from the date specified in the said notice, I, Harry Chambers Toller, Special Officer appointed under section 28 of the said Ordinances, under and by virtue of the powers vested in me in that behalf by section 2 of the said Ordinances, do hereby on this 10th day of January, 1923, order and declare that the said lands, as more fully described herein below, situate in the village of Ipalogama, in the Ihala Kelegama-tulana of the Kalagam korale north of the Kalagam palata, in the North-Central Province, and shown as lots 1, 2, 3, 4, 4A, 4B, 4C, 5, 6, 6A, 6B, 6C, 6D, 7, 8, 9, 10, 16, 16A, 16B, 17, 17A, 17B, 17C, 18, 19, 20, 22, 26, 27, 28, 29, 30, 31, 31A, 36, 39, 40, 40½, 40¾, 42, 43, 44, 47, 48, 50, 52, 53, 58, 60, 60A, 60B, and 61 in block survey preliminary plan 10 and in the annexed diagram, and containing in extent 330 acres 1 rood and 1 perch, are the property of the Crown.

Description of the Lands referred to.

The following lots situate in the village of Ipalogama, in the Ihala Kalagam tulana of the Kalagam korale north of the Kalagam palata, in the North-Central Province, as described in the annexed diagram:—

Block survey preliminary plan 10.

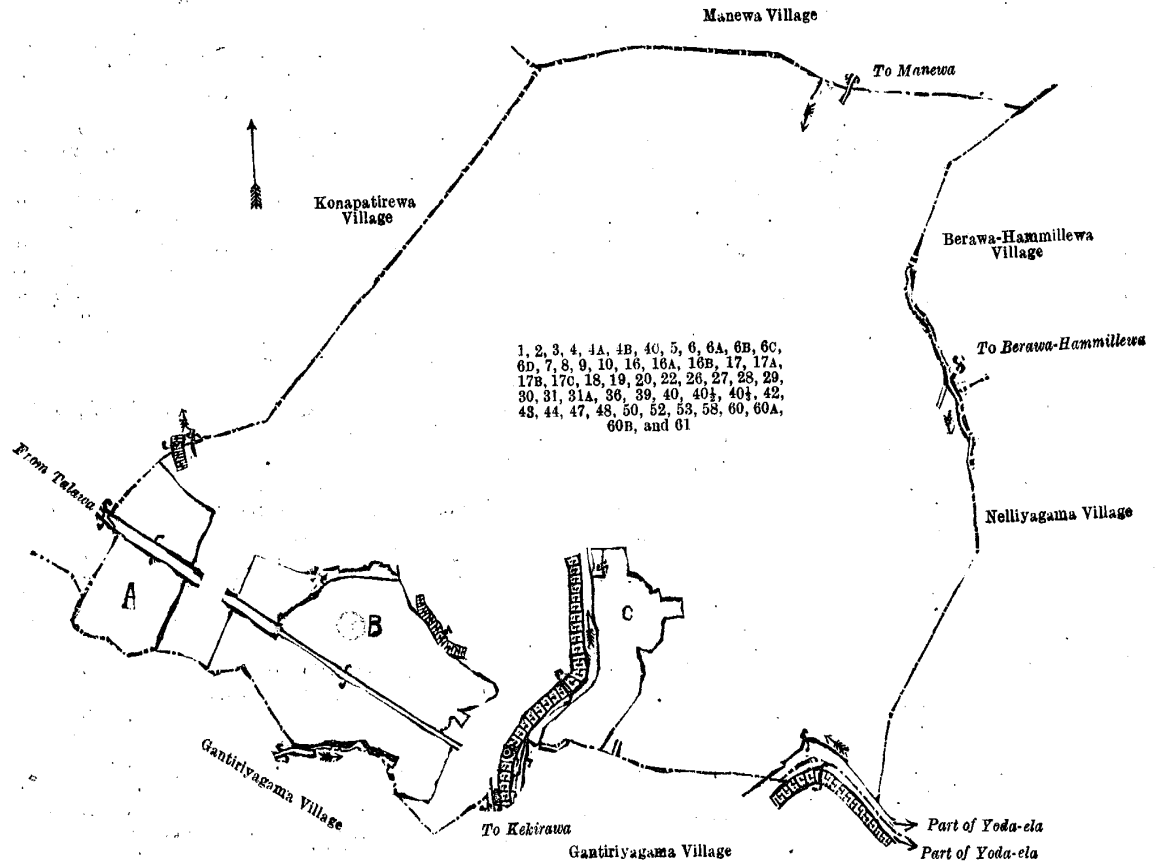
Lot.	Name of Land.	Extent, A. R. P.	Lot.	Name of Land.	Extent, A. R. P.
1	Bogahayaya	100 2 11	27	Yoda-ela (half the area of channel)	0 0 33
2	Wekandiya (abandoned bund)	0 2 19	28	Yodakanda (bund)	7 0 30
3	Weebandegale-ela	0 3 37	29	Bogahahena	0 0 35
4	Inginigahayaya, Kongahahena	5 2 14	30	Bogahawatta (Irrigation Department premises)	0 2 20
4A	Inginigahayaya	5 1 39	31	Bogahawatta	1 1 39
4B	Kongahahena, Inginigahayaya	0 3 3	31A	Do.	0 1 31
4C	Do.	18 0 22	36	Reservation for bund	0 1 23
5	Cart track	1 2 7	39	Ipalogamawewa (tank and bund)	19 0 15
6	Kongahahena, Godakirillagahahena, Bogahahena	1 1 7	40	Reservation for bund	0 0 12
6A	Bogahahena	0 3 8	40½	Do.	0 0 8
6B	Kongahahena, Godakirillagahahena, Bogahahena	91 3 14	40¾	Channel	0 0 3
6C	Bogahahena	1 0 10	42	Wan-ela	0 0 20
6D	Bogahahena, Godakirillagahahena	0 2 38	43	Dambagahaweehena	0 0 7
7	Ratathalakola-ela (whole area of stream)	0 0 31	44	Akkarawela-addarahena, Dambagahahena, Minipitiyehena, Ipalogamahena (reservation for bund of Yoda-ela)	2 1 30
8	Cart track	0 3 18	47	Minipitiya (cemetery)	0 2 11
9	Nomileidama	0 3 17	48	Minipitiyekele	1 3 0
10	Bogahahena	0 0 8	50	Main road	3 1 15
16	Tisbamba (sanitary reserve)	1 3 0	52	Minipitiyekele	3 1 23
16A	Tisbamba	1 0 0	53	Akkarawelawedibima	0 0 8
16B	Do.	0 1 0	58	Channel (whole area of channel)	0 0 11
17	Bogahahena, Godakirillagahahena	1 0 30	60	Bogahawatta	1 2 1
17A	Bogahahena, Godakirillagahahena	0 2 14	60A	Do.	0 0 20
17B	Do.	0 1 2	60B	Do.	0 1 21
17C	Do.	41 1 16	61	Bogahawatta (Irrigation Department premises)	0 3 1
18	Yoda-ela (half the area of channel)	1 0 2			
19	Cart track	0 0 35			
20	Tisbambelangahena	0 0 5			
22	Halambagahahena	0 0 34			
26	Yoda-ela (channel)	6 2 23			
					330 1 1

and bounded as follows: on the north by the village limit of Manewa; on the east by the village limit of Berawahammillewa, the village limit of Nelliayagama; on the south by the village limit of Gantiriyagama; on the west by the village limit of Gantiriyagama, the village limit of Konapatirewa.

NOTE.—The following lots lying within the above-mentioned boundaries are excluded from this order, and their aggregate acreage of 49 acres 2 roods and 27 perches is not included in the acreage of 330 acres 1 rood and 1 perch given above:—

Block survey preliminary plan 10.

Lot.	Name of Land.	Extent, A. R. P.	Lot.	Name of Land.	Extent, A. R. P.
c 11	Mailagahawattewedibima (T. P. 351,083)	0 0 7	B 38	Akkarawelepatakattiyewedibima (T. P. 351,132)	0 2 18
c 12	Mailagahawattewedibima (T. P. 351,085)	0 0 30	B 41	Do.	0 0 19
c 13	Mailagahawatta (T. P. 290,174)	0 1 26	B 45	Do.	0 1 5
c 14	Gangoda	3 2 3	B 46	Dambagahaheneakkarawela (T. Ps. 341,840, 341,842, 217,046, 202,324, 192,381, parts of T. Ps. 161,615 and 217,045)	11 2 37
c 15	Mailagahawatta (T. P. 275,914)	0 1 38	A 49	Ipalogamahena (T. P. 341,841)	4 1 4
c 21	Lolugahawatta, Halambagahawatta (T. Ps. 282,533, 249,833, and 227,332)	3 0 35	A 51	Keeriyagahahena, Akkarahena (T. P. 341,843)	6 2 34
c 23	Halambagahawattewedibima (T. P. 351,084)	0 0 13	B 54	Akkarawela (T. Ps. 319,674, 182,625, 200,994, 182,626, parts of T. Ps. 217,045 and 161,615)	9 3 9
c 24	Do. (T. P. 351,086)	0 3 37	B 55	Akkarawelawedibima	0 0 7
c 25	Halambagahawatta (T. P. 249,832)	0 0 22	B 56	Puranawela	0 0 14
B 32	Kamata (threshing-floor)	0 0 12	B 57	Do.	0 3 22
B 33	Puranawela	0 0 18	B 59	Palugaha-akkarepuranawela (T. Ps. 281,897 and 278,307)	2 0 8
B 34	Do.	2 3 20			
B 35	Do.	0 3 2			
B 37	Do.	0 0 27			
					49 2 27



Surveyor-General's Office,
Colombo, November 24, 1922.

Scale of 16 Chains to an Inch.

C. H. VINCE,
for Surveyor-General.

January 10, 1923.

H. C. TOLLER,
Special Officer.

Anuradhapura S. O. No. 1,124.

**Order under Section 2 of "The Waste Lands Ordinances of 1897, 1899, 1900, and 1903,"
declaring Land to be Crown Property.**

In the matter of the lands commonly called or known as Welkatuwa, Accaraweledibima, &c., situate in the village of Pahala Amanakkatuwa, in the Pahala Kalagam tulana of the Kalagam korale north of the Kalagam palata, in the North-Central Province, and of "The Waste Lands Ordinances of 1897, 1899, 1900, and 1903."

THE notice required by section 1 of "The Waste Lands Ordinances of 1897, 1899, 1900, and 1903," having been duly published in manner prescribed by that section in respect of the above-named lands (*vide* Notice No. 8,090), and no claim having been made to the said lands or to any interest therein within the period of three months from the date specified in the said notice, I, Harry Chambers Toller, Special Officer appointed under section 28 of the said Ordinances, under and by virtue of the powers vested in me in that behalf by section 2 of the said Ordinances, do hereby on this 6th day of December, 1922, order and declare that the said lands, as more fully described herein below, situate in the village of Pahala Amanakkatuwa, in the Pahala Kalagam tulana of the Kalagam korale north of the Kalagam palata, in the North-Central Province, and shown as lots 1, 1A, 3, 4, 11, 12, 13, 13A, 14, 15, 32, and 33 in block survey preliminary plan 818 and in the annexed diagram, and containing in extent 107 acres 3 roods and 14 perches, are the property of the Crown.

Description of the Lands referred to.

The following lots situated in the village of Pahala Amanakkatuwa, in the Pahala Kalagam tulana of the Kalagam korale north of the Kalagam palata, in the North-Central Province, as described in the annexed diagram:—

Block survey preliminary plan 818.

Lot.	Name of Land.	Extent, A. R. P.	Lot.	Name of Land.	Extent, A. R. P.
1	Welkatuwa	4 0 0	14	Footpath	0 0 4
1A	Do.	1 3 10	15	Lolugahahena (bund reservation)	0 3 10
3	Accaraweledibima	0 0 8	32	Pahala-amanakkatuwawewa (tank and bund)	60 2 10
4	Do.	0 0 10	33	Mailagahahena	12 1 11
11	Maha-ela	1 2 0			
12	Amunaweledibima	0 1 22			
13	Lolugahahena	22 1 5			
13A	Do.	4 0 4			
					107 3 14

and bounded as follows: on the north by the Pita-ela (the village limit of Marikarigama), the village limit of Marikarigama, the Maha-ela (the village limit of Golupettawewa), the village limit of Mawattawewa; on the east by the Pita-ela (the village limit of Walagambahuwa), the village limit of Walagambahuwa; on the south by the village limit of Ihala Amanakkatuwa, the village limit of Siwalagala; on the west by the village limit of Marikarigama.

NOTE.—The following lots lying within the above-mentioned boundaries are excluded from this order, and their aggregate acreage of 24 acres and 3 perches is not included in the acreage of 107 acres 3 roods and 14 perches given above:—

Block survey preliminary plan 818.

Lot.	Name of Land.	Extent, A. R. P.	Lot.	Name of Land.	Extent, A. R. P.
A 2	Palugahahena and Welkatuwa, T.Ps. 215,270, 221,214, and 202,404	10 3 18	A 21	Puranawela	0 0 8
A 5	Accarawelewedibima (T. P. 351,021)	0 0 16	A 22	Do.	0 0 9
A 6	Do. (T. P. 351,020)	0 0 15	A 23	Do.	0 0 5
A 7	Do. (T. P. 351,019)	0 0 15	A 24	Do.	0 0 5
A 8	Do. (T. P. 351,022)	0 0 17	A 25	Do.	0 0 5
A 9	Do. (T. P. 351,967)	0 0 6	A 26	Do.	0 0 8
A 10	Puranawela	11 3 10	A 27	Do.	0 0 9
A 16	Do.	0 0 4	A 28	Do.	0 0 12
A 17	Do.	0 0 8	A 29	Do.	0 0 22
A 18	Do.	0 0 15	A 30	Do.	0 0 13
A 19	Do.	0 0 4	A 31	Do.	0 0 11
A 20	Do.	0 0 8			24 0 3

[For Diagram see page 240.]

Anuradhapura S. O. No. 1,125.

Order under Section 2 of "The Waste Lands Ordinances of 1897, 1899, 1900, and 1903," declaring Land to be Crown Property.

In the matter of the lands commonly called or known as Main road, (part) Parabima, &c., situate in the village of Ittikattiya, in the Pahala Kalagam tulana of the Kalagam korale north of the Kalagam palata, in the North-Central Province, and of "The Waste Lands Ordinances of 1897, 1899, 1900, and 1903."

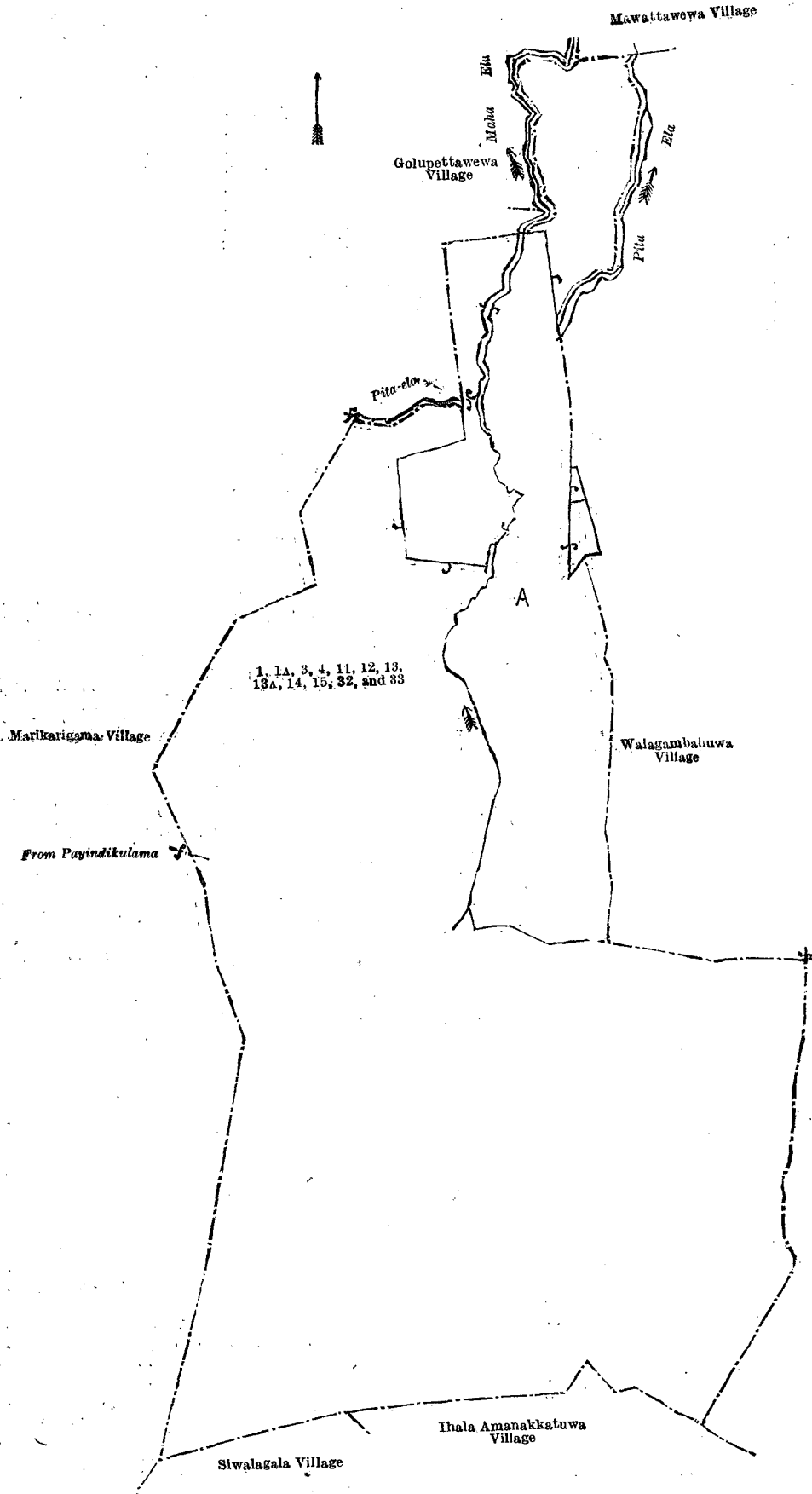
THE notice required by section 1 of "The Waste Lands Ordinances of 1897, 1899, 1900, and 1903," having been duly published in manner prescribed by that section in respect of the above-named lands (*vide* Notice No. 8,095), and no claim having been made to the said lands or to any interest therein within the period of three months from the date specified in the said notice, I, Harry Chambers Toller, Special Officer appointed under section 28 of the said Ordinances, under and by virtue of the powers vested in me in that behalf by section 2 of the said Ordinances, do hereby on this 4th day of December, 1922, order and declare that the said lands, as more fully described herein below, situate in the village of Ittikattiya, in the Pahala Kelegam tulana of the Kalagam korale north of the Kalagam palata, in the North-Central Province, and shown as lots 1, 2, 2A, 2B, 3, 6, 7, 8, 12, 15, 16, 17, 18, 20, 24, 29, 30, 35, 36, 36A, 38, 39, 39A, 39B, 40, 41, 42, 43, 44, 45, 46, 47, 48, 49, 50, 51, 55, 56, 58, 62, 69, 70, 71, 72, 73, 75, 76, 77, 78, 79, 80, 81, 82, 83, 84, 85, 86, 87, 89, 90, 91, 92, 93, 94, 95, 96, 97, 98, 99, 100, 101, 102, 103, 104, 105, 106, 107, and 108 in block survey preliminary plan No. 815 and in the annexed diagram, and containing in extent 1,268 acres and 16 perches, are the property of the Crown.

Description of the Lands referred to.

The following lots situated in the village of Ittikattiya, in the Pahala Kalagam tulana of the Kalagam korale north of the Kalagam palata, in the North-Central Province, as described in the annexed diagram:—

Block survey preliminary plan 815.

Lot.	Name of Land.	Extent, A. R. P.	Lot.	Name of Land.	Extent, A. R. P.
1	Main road (part)	0 1 16	48	Kudaweweismattelanda	6 0 34
2	Ranawarayaya	8 0 27	49	Wekandebima (reservation for tank bund)	0 3 30
2A	Do.	5 0 19	50	Paluambagahawatta (bund reservation)	0 0 3
2B	Do.	2 1 13	51	Dewata	0 0 17
3	Parabima	0 0 30	55	Wekandebima (reservation for tank bund)	0 3 29
6	Elebinna (reservation for stream)	1 3 4	56	Horow-ela	0 0 14
7	Wan-ela	1 2 30	58	Ela	0 0 18
8	Elebinna (reservation for stream)	0 3 18	62	Cart path	0 0 16
12	Ranawarayaya and Katukattupantiya	2 3 5	69	Wella	0 0 32
15	Bogahalanda	70 1 27	70	Parabima (path reservation)	0 0 38
16	Do.	2 1 28	71	Cart track	0 0 35
17	Main road	3 0 4	72	Minipittaniya	1 1 4
18	Parabima (reservation for road)	3 0 2	73	Labugala	12 0 37
20	Ela	0 0 22	75	Ela	0 0 32
24	Parabima (reservation for cart track)	0 1 5	76	Footpath	0 0 3
29	Horow-ela	0 1 26	77	Wekandebima (reservation for tank bund)	0 2 25
30	Tisbamba (sanitary reserve)	5 2 30	78	Ittikattiyewewa (tank and bund)	103 0 28
35	Wan-ela	0 1 12	79	Kolongasyaya	6 2 8
36	Wekandebima	3 1 29	80	Kudaittikattiyemukalana	3 3 16
36A	Do.	0 3 17	81	Kandabodagama-ela	0 2 18
38	Kudawewa (tank and bund)	16 3 36	82	Footpath	0 0 26
39	Minipulussapugaleyaya, Meewatthenyaya, Dematagalelanda	39 2 35	83	Kolongasyaya	53 2 28
39A	Kuriyangalelanda, Dematagalelanda, Meewatthenyaya (chena reserve)	180 2 33	84	Kandubodagamawelpitiya	3 0 14
39B	Kuriyangalelanda, Virendayaya	12 0 23	85	Kandubodagama-pahala wekanda (abandoned tank bund)	1 0 0
40	Kuriyngalamukalana, Tonigale-mukalana, Rambawewemukalana, Kudamuriyahenemukalana	78 3 15	86	Footpath	0 0 4
41	Footpath	0 0 24	87	Kandubodagamamukalana	1 2 8
42	Kuttikande-ela	0 2 30	89	Kandubodagama-ela	0 0 18
43	Rambawewekanda (bund)	0 1 21	90	Do.	0 0 5
44	Footpath	0 0 2	91	Kandubodagamawekandebima (bund reservation)	0 0 27
45	Do.	0 0 13	92	Do.	0 1 16
46	Kudaweweismattelanda	0 3 30			
47	Footpath	0 0 17			



Surveyor-General's Office,
Colombo; October 31, 1922.

December 6, 1922.

Scale of 8 Chains to an Inch.

H. C. TOLLER,
Special Officer.

C. H. VINCE,
for Surveyor-General.

Lot.	Name of Land.	Extent, A.	R.	P.	Lot.	Name of Land.	Extent, A.	R.	P.
93 ..	Kandubodagama-wewa (tank and bund)	16	2	18	101 ..	Kudaittikattiyewekanda (abandoned bund)	..	1	0 19
94 ..	Kudumeeriyahenemukalana, Kottakandemukalana, and Kandubodagamamukalana ..	244	2	0	102 ..	Kudaittikattiye-ela	1	0 31
95 ..	Kandubodagama-ela ..	1	2	22	103 ..	Kudaittikattiyemukalana	52	2 26
96 ..	Kandubodagamamukalana, Heenkandemukalana, and Kudaittikattiyemukalana ..	69	2	4	104 ..	Path	0	0 14
97 ..	Wadakahagalelanda ..	9	0	0	105 ..	Do.	0	0 2
98 ..	Footpath ..	0	1	9	106 ..	Diggalemukalana, Rambawelemukalana, Walauwewemukalana	58	2 4
99 ..	Warayayehena ..	22	3	38	107 ..	Welanwewa-ela	1	0 39
100 ..	Kandubodagamamukalana and Kudaittikattiyemukalana ..	104	3	16	108 ..	Welanwewamukalana, Godawanemukalana, and Rambawalamukalana	41	3	28
							1,268	0	16

and bounded as follows : on the north by the village limits of Vendarankulama, Periyakulama, the main road from Anuradhapura, the village limit of Periyakulama ; on the east by the village limit of Periyakulama, the boundary of the Maminiya korale ; on the south by the boundary of the Kalagam korale south, the village limit of Manewa ; on the west by the village limits of Mochchagama, Amane, Vendarankulama.

NOTE.—The following lots lying within the above-mentioned boundaries are excluded from this order, and their aggregate acreage of 163 acres 3 roods and 20 perches is not included in the acreage of 1,268 acres and 16 perches given above :—

Block survey preliminary plan 815.

Lot.	Name of Land.	Extent, A.	R.	P.	Lot.	Name of Land.	Extent, A.	R.	P.
A 4 ..	Kattagaduaccarapantiya, T. P. 311,576, part of T. P. 223,843 ..	11	0	22	C 34 ..	Kudawewa-accara, &c., T. Ps. 152,229, 172,197, 201,335, 201,313, 201,336, 217,549, and 201,312 ..	18	0	0
A 5 ..	Chena, T. P. 350,993 ..	0	0	8	C 37 ..	Ambagahawattewedibima, T. P. 350,991 ..	0	0	8
B 9 ..	Katukattuaccarawedibima, T. P. 350,994 ..	0	1	10	C 52 ..	Millagahawattegangoda ..	1	3	33
B 10 ..	Do. T. P. 350,995 ..	0	0	36	C 53 ..	Do. ..	0	2	33
B 11 ..	Do. T. P. 350,997 ..	0	0	7	C 54 ..	Do. ..	0	2	3
B 13 ..	Do. T. P. 350,997 ..	0	0	35	C 57 ..	Horowelagawawatta ..	0	3	19
B 14 ..	Katukattuaccarapantiya, T. Ps. 259,474, 259,679, part of 223,843, 259,475, 276,851, and 310,432 ..	12	2	16	C 59 ..	Kotuwela ..	1	3	34
C 19 ..	Palugaha-accara and T. P. 214,049 ..	1	3	0	C 60 ..	Adipara ..	0	0	10
C 21 ..	Naganahira-accarapantiya, part of T. P. 231,090 ..	24	3	32	C 61 ..	Wellabodawetiyeaccaragalagawawatta, T. Ps. 152,230, and 232,756 ..	7	1	12
C 25 ..	Naganahira-accarapantiyewedibima, T. P. 350,992 ..	0	2	6	C 63 ..	Dambagahalanda, T. P. 350,990 ..	2	0	15
C 26 ..	Naganahira-accarapantiya, T. P. 231,090 ..	20	3	6	C 64 ..	Naganahira-accarawedibima, T. P. 350,990 ..	1	0	14
C 27 ..	Accarakumbura, T. P. 231,003 ..	0	1	6	C 65 ..	Galagawawattawedibima T. P. 350,909 ..	0	1	12
C 28 ..	Purana-wela ..	44	2	19	C 66 ..	Do. T. P. 350,911 ..	0	0	17
C 31 ..	Paranagangoda ..	3	0	24	C 67 ..	Do. T. P. 350,912 ..	0	0	6
C 32 ..	Bogaha-accara, T. P. 232,755 ..	1	0	4	C 68 ..	Do. T. P. 350,910 ..	0	0	14
C 33 ..	Alutwatta, T. P. 350,999 ..	1	0	3	C 74 ..	Do. T. P. 350,998 ..	0	0	20
					88 ..	Kandubodagama-accara, T. P. 239,654 ..	5	3	16
							163	3	20

[For Diagrams of Sections 1 and 2 see pages 242 and 243.]

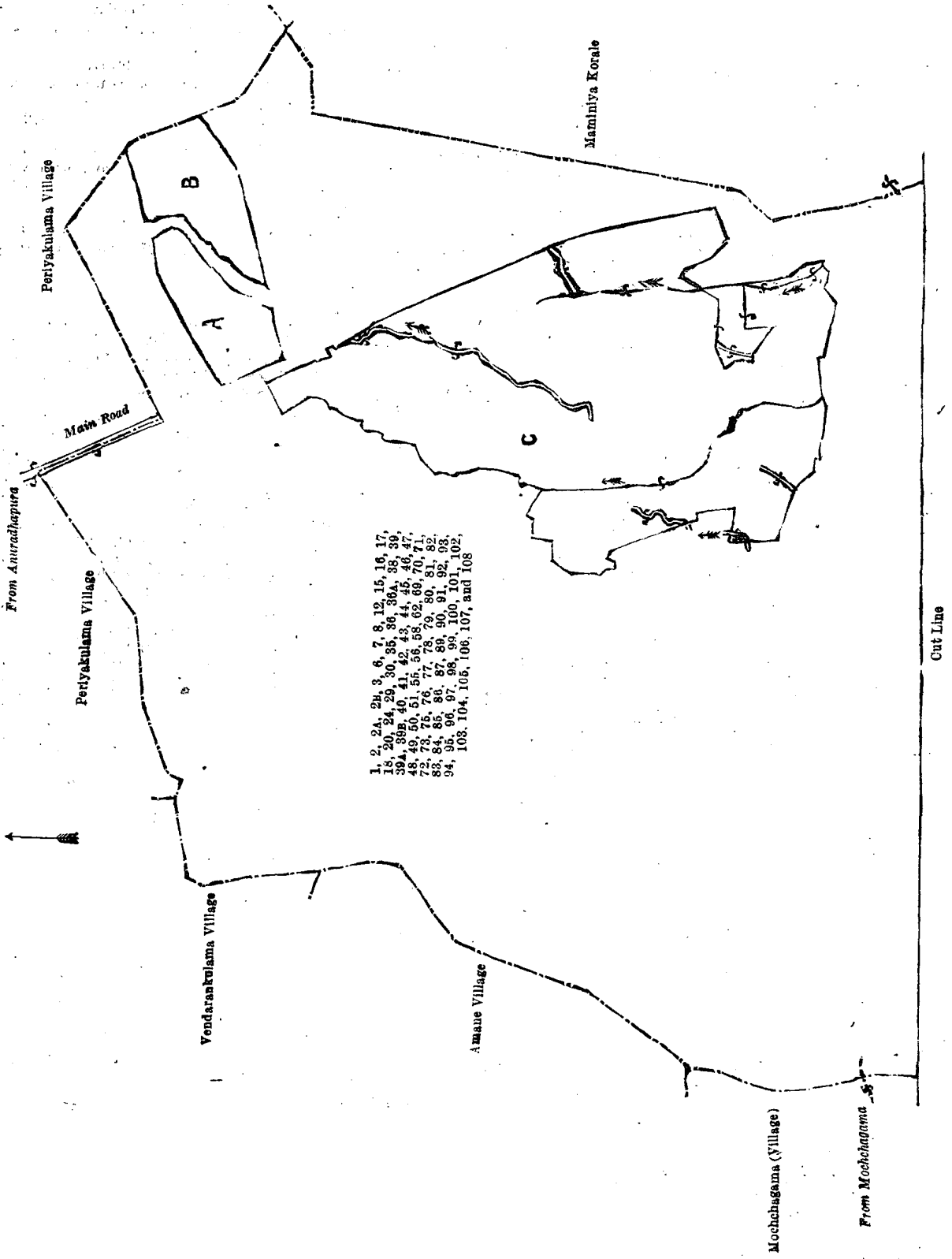
Ratnapura S. O. No. 558.

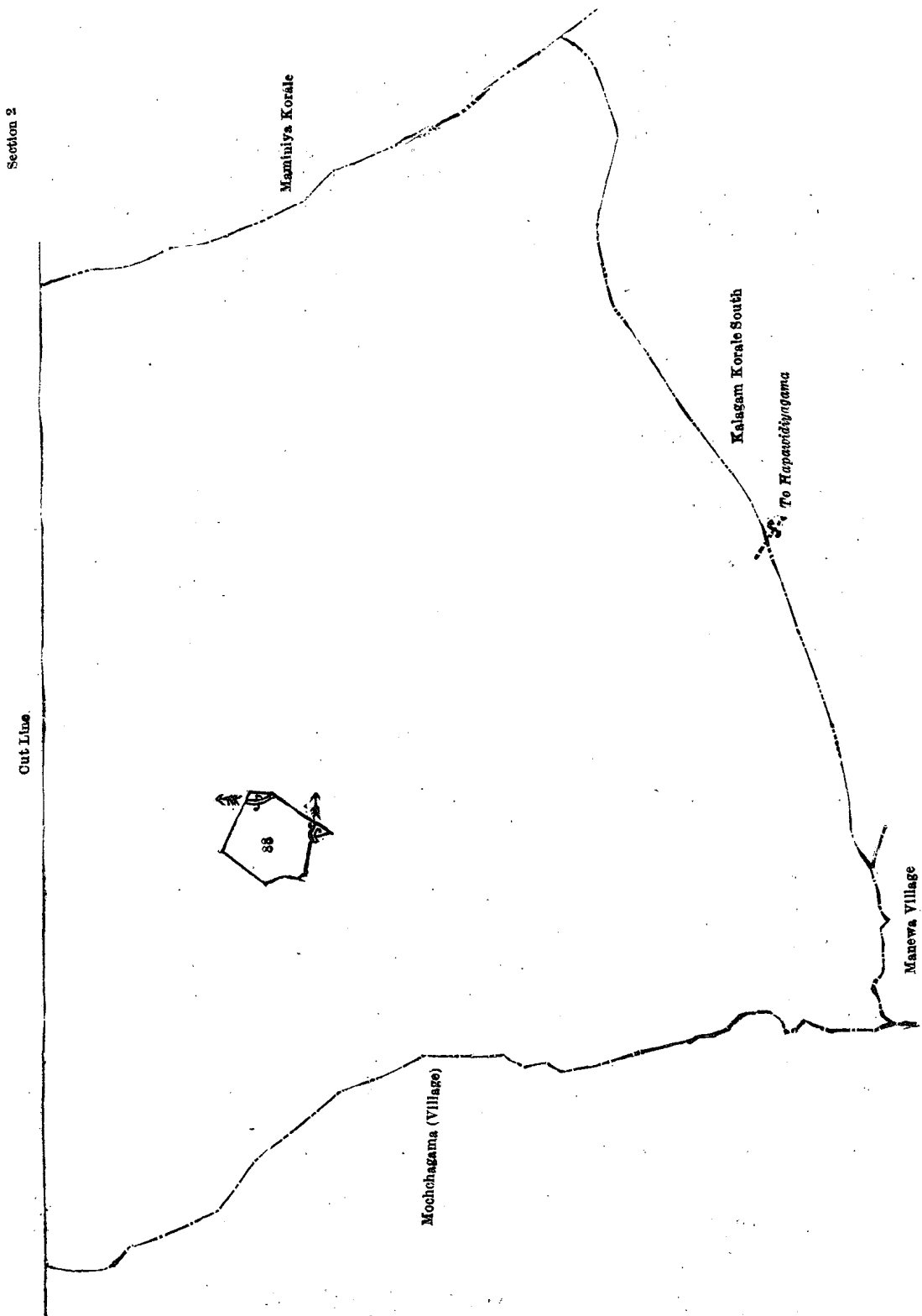
Order under Section 2 of "The Waste Lands Ordinances of 1897, 1899, 1900, and 1903," declaring Land to be Crown Property.

In the matter of the lands commonly called or known as Atakalan-ela (part of), Ela, Gansabhawapara (path), &c., situate in the village of Hapurudeniya, in the Meda pattu of the Atakalan korale of the Ratnapura District, in the Province of Sabaragamuwa, and of "The Waste Lands Ordinances of 1897, 1899, 1900, and 1903."

THE notice required by section 1 of "The Waste Lands Ordinances of 1897, 1899, 1900, and 1903," having been duly published in manner prescribed by that section in respect of the above-named lands (*vide* Notice No. 8,038), and no claim having been made to the said lands or to any interest therein within the period of three months from the date specified in the said notice, I, Maxwell MacLagan Wedderburn, Special Officer appointed under section 28 of the said Ordinances, under and by virtue of the powers vested in me in that behalf by section 2 of the said Ordinances, do hereby on this 18th day of January, 1923, order and declare that the said lands, as more fully described herein below, situate in the village of Hapurudeniya, in the Meda pattu of the Atakalan korale of the Ratnapura District, in the Province of Sabaragamuwa, and shown as lots 1, 3, 12, 17, 22, 32, and 44 in block survey preliminary plan 188 and in the annexed diagrams, and containing in extent 8 acres 2 roods and 10 perches, are the property of the Crown.

Section 1





Surveyor-General's Office,
Colombo, October 31, 1922.

Scale of 16 Chains to an Inch.

C. H. VINCE,
for Surveyor-General.

December 4, 1922.

H. C. TOLLER,
Special Officer.

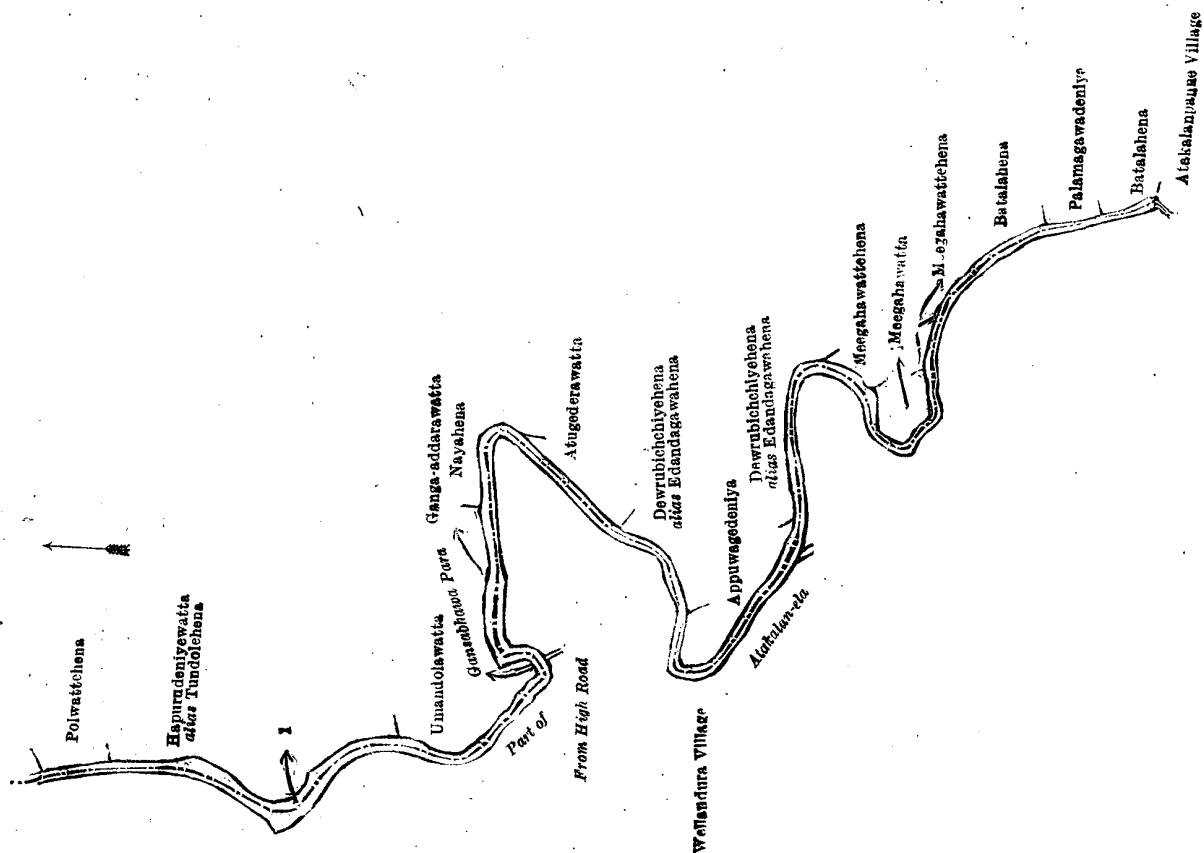
Description of the Lands referred to.

The following lots situated in the village of Hapurudeniya, in the Meda pattu of the Atakalan korale of the Ratnapura District, in the Province of Sabaragamuwa, as described in the annexed diagrams :—

I.—Block survey preliminary plan 188.

Lot.	Name of Land.	Extent, A. R. P.
1	Atakalan-ela (part of)	2 0 10

and bounded as follows : on the north by Polwattehena (private), Hapurudenyewatta *alias* Tundolehena sold by the Crown, Umandolawatta claimed by Gajanayaka Mudiyansele Dingiri Mahatmaya and others, Ganga-addarawatta claimed by Dingiri Banda Gajanayaka, Nayahena to be sold to Dingiri Banda Gajanayaka and others under the Waste Lands Ordinances ; on the east by Nayahena to be sold to Dingiri Banda Gajanayaka and others under the Waste Lands Ordinances, Alutgedarawatta claimed by Gajanayaka Mudiyansele Bandulahamy, Dewrubichchihyehena *alias* Edandagawahena to be sold to Dingiri Banda Gajanayaka and others under the Waste Lands Ordinances, Appuwagedeniya claimed by Gajanayaka Mudiyansele Kiri Banda, Dewrubichchihyehena *alias* Edandagawahena to be sold to Dingiri Banda Gajanayaka and others under the Waste Lands Ordinances, Meegahawattehena claimed by Manannalage Kira, Meegahawatta claimed by Manannalage Wastuwa and others, Meegahawattehena claimed by Manannalage Kira, Batalahena (private), Palamagawadeniya claimed by Manannalage Wastuwa and others, Batalahena (private) ; on the south by the village limit of Atakalanpanne, the village limit of Wellandura (part of the Atakalan-ela) ; on the west by the village limit of Wellandura (part of the Atakalan-ela).



Surveyor-General's Office,
Colombo, November 28, 1922.

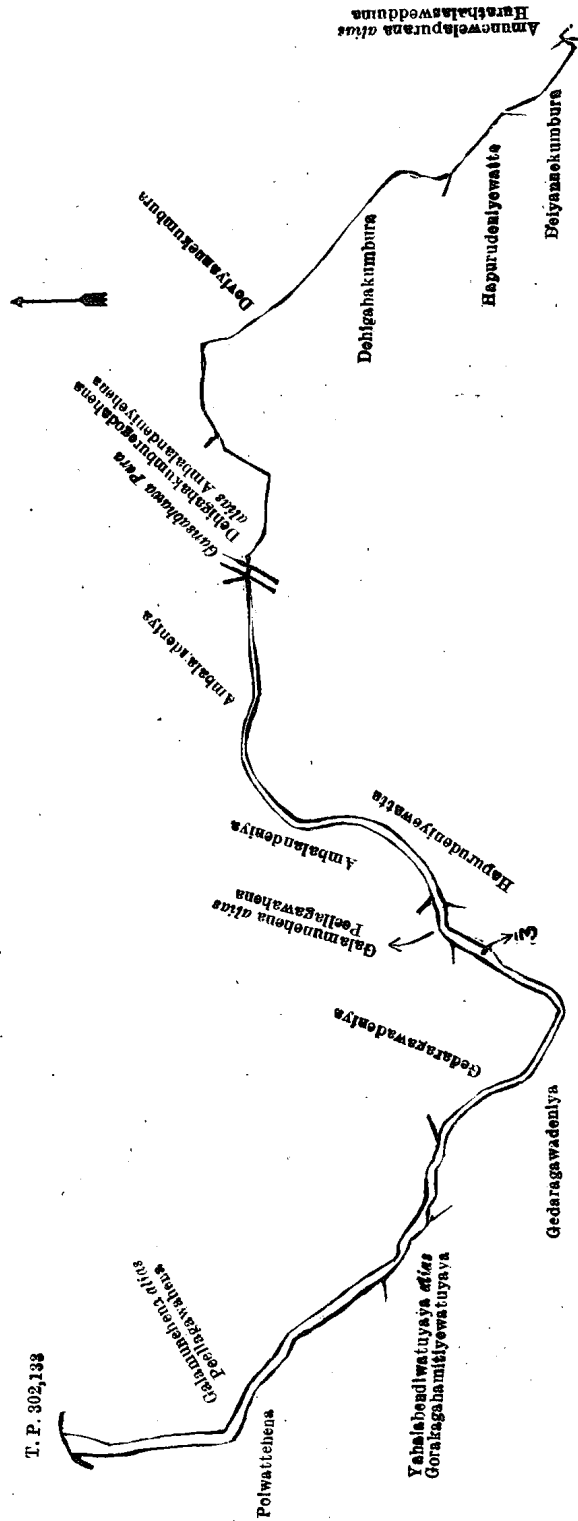
Scale of 8 Chains to an Inch.

C. H. VINCE,
for Surveyor-General.

II.—Block survey preliminary plan 188.

Lot.	Name of Land.	Extent, A. R. P.
3	Ela	0 2 12

and bounded as follows : on the north by T. P. 302,133, Galamunehena *alias* Peellagawahena (private), Gedaragawadeniya claimed by Gajanayaka Mudiyansele Dingiri Mahatmaya and another, Galamunehena *alias* Peellagawahena (private), Ambalandeniya claimed by Dingiri Banda Gajanayaka and others, Dehigahakumburegodahena *alias* Ambalandeniyehehena (private), Deviyannekumbura claimed by Dingiri Banda Gajanayaka and others ; on the east by Deviyannekumbura claimed by Dingiri Banda Gajanayaka and others, Amunewelapurana *alias* Hurathalaswedduma claimed by Dingiri Banda Gajanayaka ; on the south by Deviyannekumbura claimed by Kiri Banda Gajanayaka, Hapurudenyewatta sold by the Crown, Dehigahakumbura claimed by Kiri Banda Gajanayaka, Hapurudenyewatta sold by the Crown ; on the west by Gedaragawadeniya claimed by Gajanayaka Mudiyansele Dingiri Mahatmaya and another, Yahalabendiwatuyaya *alias* Gorakagahamitiyatuyaya claimed by Samarasinha Arachchige Siribohamy and others, Polwattehena (private).



Surveyor-General's Office,
Colombo, November 28, 1922.

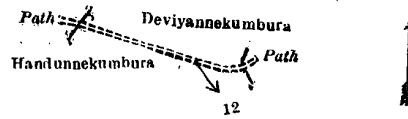
Scale of 4 Chains to an Inch.

C. H. VINCE,
for Surveyor-General.

III.—Block survey preliminary plan 188.

Lot.	Name of Land.	Extent, A. R. P.
12	Gansabhawapara (path)	0 0 5

and bounded as follows : on the north by Deviyannekumbura claimed by Kiri Banda Gajanayaka and others ; on the east by a path ; on the south by Handunnekumbura claimed by Dingiri Banda Gajanayaka and others ; on the west by a path.



Surveyor-General's Office,
Colombo, November 28, 1922.

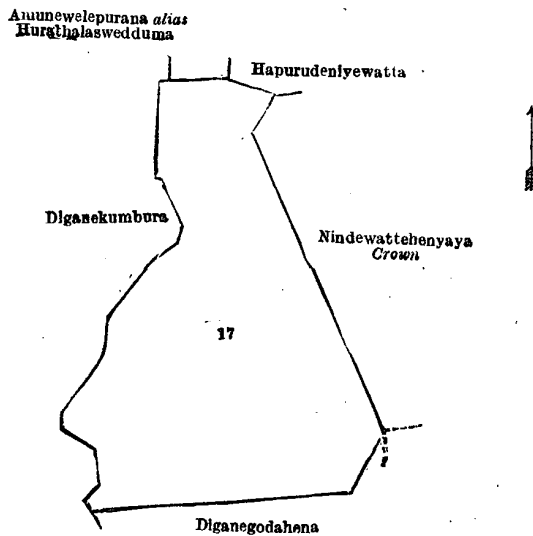
Scale of 4 Chains to an Inch.

C. H. VINCE,
for Surveyor-General.

IV.—Block survey preliminary plan 188.

Lot.	Name of Land.	Extent, A. R. P.
17	Karandaketiyekele	4 0 7

and bounded as follows : on the north by Diganeekumbura claimed by Dingiri Banda Gajanayaka and others, Amunewelepura *alias* Hurathalaswedduma claimed by Dingiri Banda Gajanayaka, Hapurudeniye-watta sold by the Crown ; on the east by Nindewattehenyaya to be declared the property of the Crown under the Waste Lands Ordinances, Digane-goda-hena (private) ; on the south by Digane-goda-hena (private) ; on the west by Diganeekumbura claimed by Dingiri Banda Gajanayaka and others.



Surveyor-General's Office,
Colombo, November 28, 1922.

Scale of 4 Chains to an Inch.

C. H. VINCE,
for Surveyor-General.

V.—Block survey preliminary plan 188.

Lot.	Name of Land.	Extent, A. R. P.
22	Gansabhawapara	0 2 30

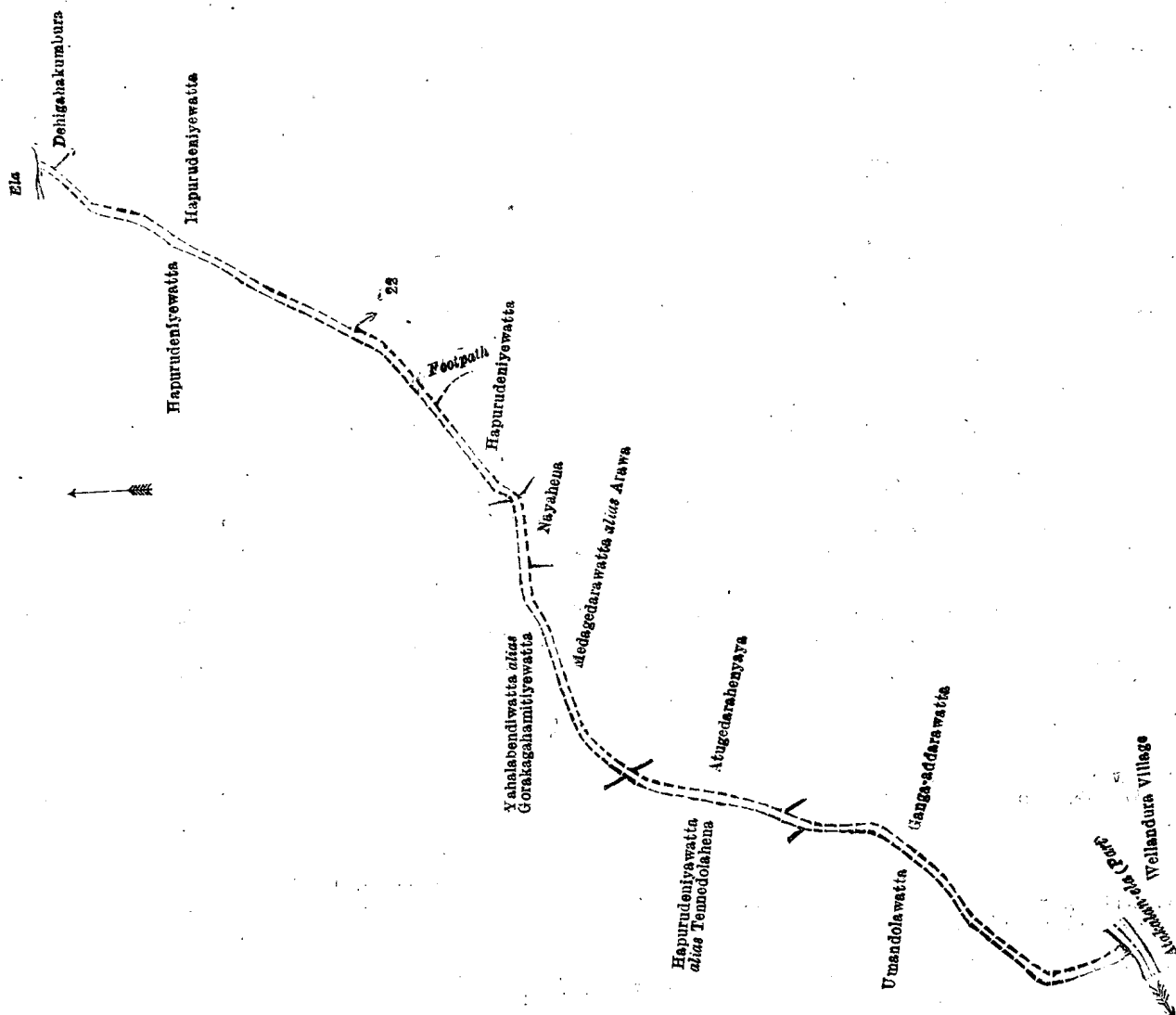
and bounded as follows : on the north by an ela ; on the east by Dehigahakumbura claimed by Kiri Banda Gajanayaka, Hapurudeniye-watta sold by the Crown, Nayahena to be sold to Dingiri Banda Gajanayaka and others under the Waste Lands Ordinances, Medagedera watta *alias* Arawa claimed by Samarasingha Arachchige Siribohamy and others, Atugedara-henyaya to be sold to Dingiri Banda Gajanayaka and others under the Waste Lands Ordinances, Ganga-addara-watta claimed by Dingiri Banda Gajanayaka ; on the south by part of the Atakalan-ela (the village limit of Wellandura) ; on the west by Umandola-watta claimed by Gajanayaka Mudiyan-selage Dingiri Mahatmaya and others ; Hapurudeniye-watta *alias* Tenedolahena sold by the Crown, Yahalabendi-watta *alias* Gorakagaharitiye-watta claimed by Samarasingha Arachchige Siribohamy and another, Hapurudeniye-watta sold by the Crown.

[For Diagram see page 247.]

VI.—Block survey preliminary plan 188.

Lot.	Name of Land.	Extent, A. R. P.
32	Agaregamatayanapara (footpath)	0 1 11

and bounded as follows : on the north by the Gansabhawapara, Hapurudeniye-watta sold by the Crown, Diganeekumbura claimed by Dingiri Banda Gajanayaka and others, Pahalakellekumbura claimed by Gajanayaka Mudiyan-selage Mudali-hami and others, Gamassamapahalakella claimed by Tenanhamy Mudiyan-selage Mudalihamy and others, Digane-goda-hena *alias* Nindawattehena (private), Digane-goda-hena to be sold to Agaregama Mohottalage Alutgedara Ratranhami under the Waste Lands Ordinances, Nindawattehena claimed by Mohottalage Ratranhami and others, Digane-goda-hena *alias* Ninda-wattehena (private), Hapurudeniye-watta sold by the Crown ; on the east by the village limit of Agaregama, Hapurudeniye-watta sold by the Crown, Wadiye-watta claimed by Mohottalage Ratranhami and others ; on the south by Digane-goda-hena *alias* Nindawattehena to be sold to Agaregama Mohottalage Alutgedara Ratranhami under the Waste Lands Ordinances,



Scale of 4 Chains to an Inch.

Surveyor-General's Office,
Colombo, November 28, 1922.

C. H. VINCE,
for Surveyor-General.

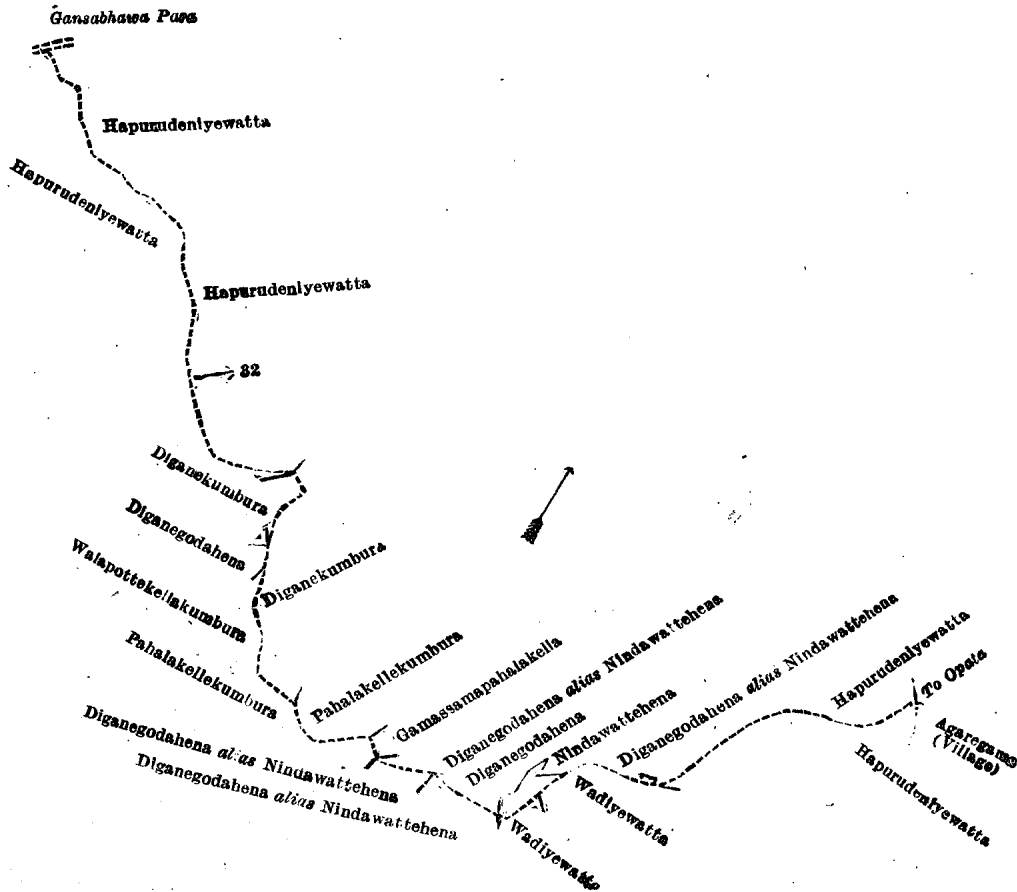
Diganegodahena *alias* Nindawattehena (private), Pahalakellekumbura claimed by Gajanayaka Mudiyanse Lage Mudalihami and others; on the west by Walapottekellakumbura claimed by Dingiri Banda Gajanayaka, Diganegodahena claimed by Manannalage Balaya and Hawadiya, Diganekumbura claimed by Dingiri Banda Gajanayaka and others, Hapurudeniye watta sold by the Crown.

[For Diagram see page 248.]

VII.—Block survey preliminary plan 188.

Lot.	Name of Land.	Extent, A. R. P.
44	Kiramanahena (reservation for Trig. Station)	0 3 15

and bounded as follows: on the north by Kiriwarahenyaya *alias* Gamwasamahenyaya to be sold to Opata Tenanhamy Mudiyanse Lage Appuhamy and others under the Waste Lands Ordinances; on the east by Kiriwarahenyaya *alias* Gamwasamahenyaya to be sold to Opata Tenanhamy Mudiyanse Lage Appuhamy and others under the Waste Lands Ordinances,

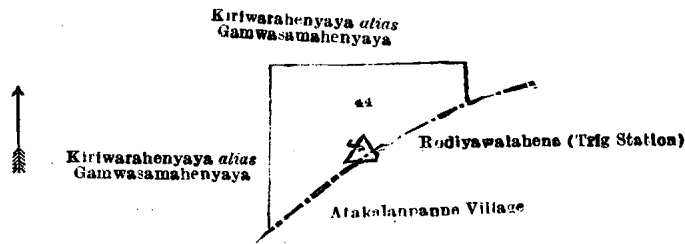


Surveyor-General's Office,
Colombo, November 28, 1922.

Scale of 8 Chains to an Inch.

C. H. VINCE,
for Surveyor-General.

the village limit of Atakalanpanne, Rodiyawalahena (Trig Station); on the south by the village limit of Atakalanpanne; on the west by Kiriwarahenyaya *alias* Gamwasamahenyaya to be sold to Opata Tenanhamy Mudiyansele Appuhamy and others under the Waste Lands Ordinances.



Surveyor-General's Office,
Colombo, November 28, 1922.

Scale of 4 Chains to an Inch.

C. H. VINCE,
for Surveyor-General.

January 18, 1923.

M. M. WEDDERBURN,
Special Officer.

**Order under Section 2 of "The Waste Lands Ordinances of 1897, 1899, 1900, and 1903,"
declaring Land to be Crown Property.**

In the matter of the land commonly called or known as Kahatagahapillewa, situate in the village of Badalgama, in Dunagaha pattuwa of Alutkuru korale north, in the Negombo District of the Western Province, and of "The Waste Lands Ordinances of 1897, 1899, 1900, and 1903."

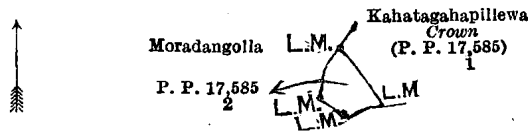
THE notice required by section 1 of "The Waste Lands Ordinances of 1897, 1899, 1900, and 1903," having been duly published in manner prescribed by that section in respect of the above-named land (*vide* Notice No. 8,171), and no claim having been made to the said land or to any interest therein within the period of three months from the date specified in the said notice, I, Hubert Ernest Newnham, Assistant Government Agent, Colombo and Negombo Districts, under and by virtue of the powers vested in me in that behalf by section 2 of the said Ordinances, do hereby on this 6th day of December, 1922, order and declare that the said land, as more fully described herein below, situate in the village of Badalgama, in Dunagaha pattuwa of Alutkuru korale north, in the Negombo District of the Western Province, and shown as lot 2 in preliminary plan 17.585 and in the annexed diagram, and containing in extent 16 perches, is the property of the Crown.

Description of the Land referred to.

The following lot situated in the village of Badalgama, in Dunagaha pattuwa of the Alutkuru korale north, in the Negombo District of the Western Province, as described in the annexed diagram :—

Lot.	Name of Land.	Preliminary plan 17,585.	Extent, A. R. P.
2	Kahatagahapillewa		0 0 16

and bounded as follows : on the north-east by Kahatagahapillewa claimed by the Crown (P. P. 17,585/1); on the south, west, and north-west by Moradangolla claimed by Koranis Fernando and others.



Surveyor-General's Office,
Colombo, September 6, 1921.

December 6, 1922.

Scale of 4 Chains to an Inch.

H. E. NEWNHAM,
Assistant Government Agent.

C. H. VINCE,
for Surveyor-General.

PRELIMINARY NOTICES.**Colombo Notice No. 8,298.****Notice under "The Waste Lands Ordinances of 1897, 1899, 1900, and 1903."**

TAKE notice that unless within three months from March 2, 1923, the persons, if any, who claim any interest in the lands hereinafter mentioned or in any one or more of such lands or to some interest therein make claim in person or in writing to the said lands or to any of them or to some interest therein to W. T. Stace, Esq., Special Officer appointed under section 28 of "The Waste Lands Ordinances of 1897, 1899, 1900, and 1903," at his office at Colombo :

Such Special Officer, in pursuance of the powers vested in him by the said Ordinances, will declare by writing under his hand that the said lands, or such of them as to which no claim has been made, are the property of the Crown.

W. T. STACE,
Special Officer.

NOTE.—A claim to a right of way over the said lands or any of them is a claim to an interest in the land or lands

Description of the Lands referred to.

The following lots situated in the village of Ambana, in the Yatigaha pattuwa of the Hapitigam korale of the Negombo District, in the Western Province, as described in the annexed diagram :—

Preliminary plan 16,155.

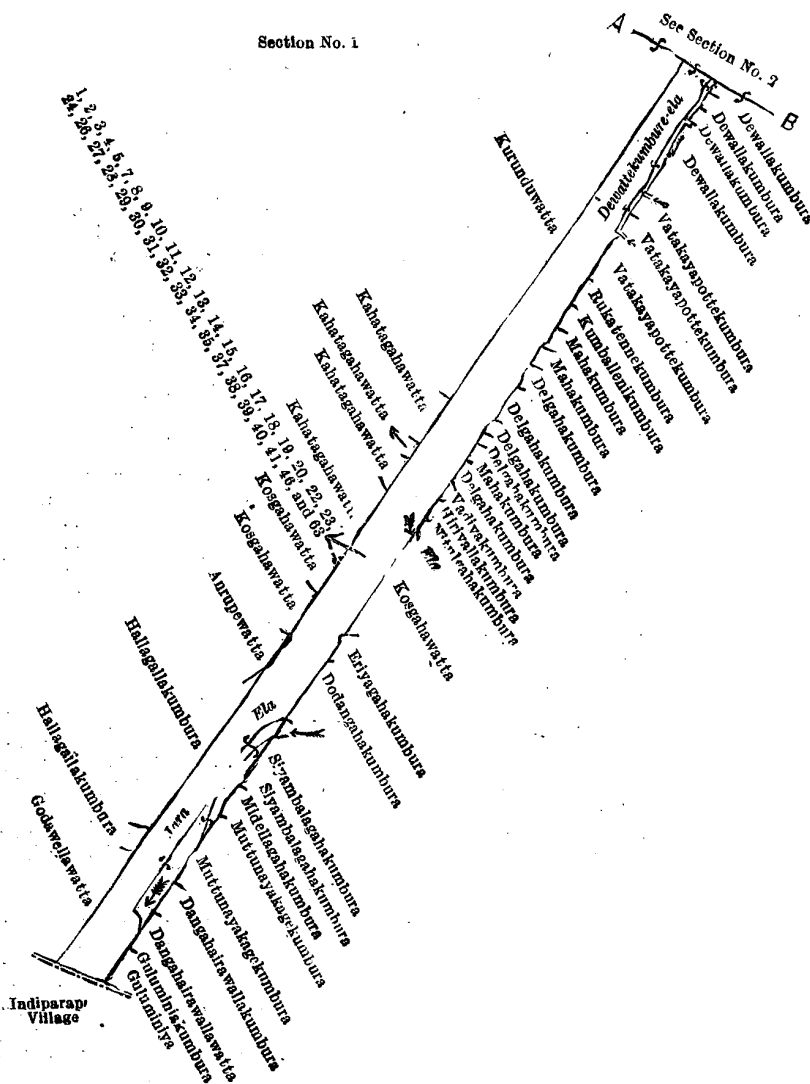
Lot.	Name of Land.	Extent, A. R. P.	Lot.	Name of Land.	Extent, A. R. P.
1	Hallagallaowita	21 1 15	24	Ottupallayakumbura	0 0 1 31
2	Hallagallakumbura	0 0 1 75	26	Hallagallaowita	0 0 2 18
3	Do.	0 0 0 25	27	Do.	0 0 1 62
4	Hallagallaowita	0 0 2 12	28	Do.	0 0 0 87
5	Hallagallakumbura	0 0 3 81	29	Palkumburepillewa	0 0 1 31
7	Kosgahawatta	0 0 4 62	30	Palkumbura	0 0 3 50
8	Do.	0 0 3 06	31	Do.	0 0 0 05
9	Kahatagahawatta	0 0 1	32	Do.	0 0 0 6
10	Kurunduwatta	0 2 15	33	Do.	0 0 4 12
11	Nagahakumbura	0 0 1 37	34	Do.	0 0 19 37
12	Ambana estate	0 0 6 37	35	Do.	0 0 3 62
13	Estate road	0 0 13	37	Vevallakumbura	0 0 2 75
14	Ambana estate	0 0 3 37	38	Talgahakumburaowita	0 0 4 12
15	Ambanapillewa	0 0 2 62	39	Nagahawatta	0 0 1 62
16	Imbulgahadeniyekumbura	0 0 10 31	40	Do.	0 0 6 25
17	Do.	0 0 0 62	41	Do.	0 0 1 68
18	Ambanadeniya	0 0 1 25	46	Dewallakumbura	0 0 0 15
19	Cart road	0 0 6 37	63	Kosgahawatta	0 0 8 87
20	Pinkumburewatta	0 0 3 68			
22	Imbulgahakumbura	0 0 0 50			
23	Do.	0 0 10 87			
					22 3 16 33

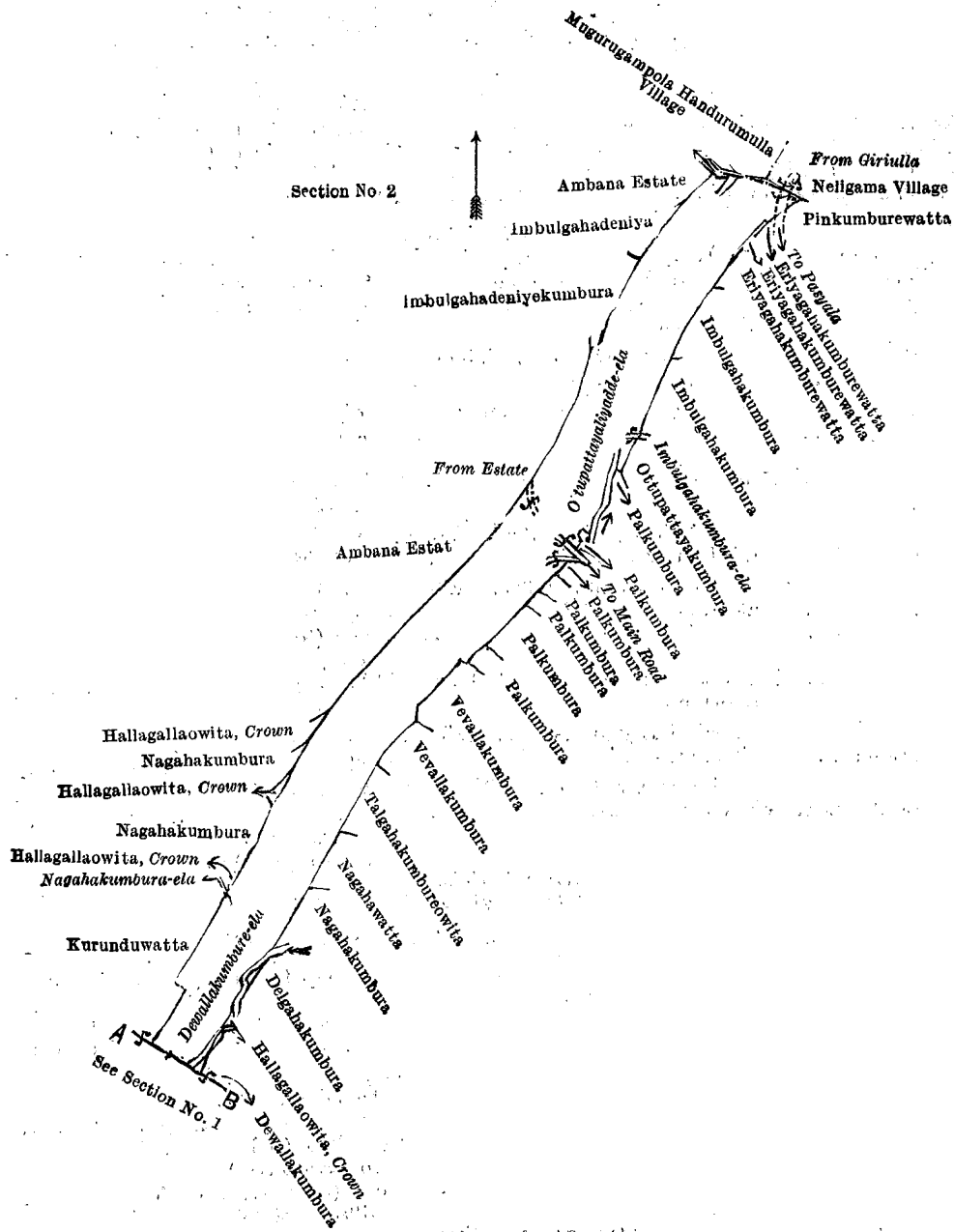
and bounded as follows : on the north by Ambana estate claimed by H. Don Carolis and Sons, Imbulgahadeniyekumbura claimed by L. A. Dissanayaka, Mudaliyar, Imbulgahadeniya claimed by ditto, Ambana estate claimed by H. Don Carolis and Sons, the village limits of Mugurugampola, Handurumulla, and Neligama ; on the east by Pinkumburewatta claimed by Gamagodage Marthinu Perera and another, the road from Pasyala to Giriulla, Eriyagahakumburewatta claimed by A. Juwanis Fernando, Eriyagahakumburewatta (encroachment by A. Juanis Fernando) claimed by the Ceylon Government Railway, Eriyagahakumburewatta claimed by A. Juanis Fernando, Imbulgahakumbura claimed by Nissagatti Kankanamalai Gregoris Appu, Imbulgahakumbura claimed by Subasing Arachchige Thelenis Appu, the Imbulgahakumbura-ela, Ottupattayakumbura claimed by Abasing Achchige Singappu and others, Palkumbura (encroachment by Nissangachchi Kankanange Baronchi Appu) claimed by the Ceylon Government Railway, the Ottupattayaliyadde-ela, Palkumbura claimed by P. Carolis Appu, a road to the main road, Palkumbura claimed by N. Appuhamy, Palkumbura claimed by N. Pallis Appu and others, Palkumbura claimed by N. Appu Singho, Palkumbura claimed by A. Singhappu, Palkumbura claimed by Nissangachchi Loku Thelenis Appu, Vevallakumbura (encroachment by Nissangachchi Kankanamalage Pallis Appu) claimed by the Ceylon Government Railway, Vevallakumbura claimed by Nissangachchi Kankanamalage Baba Singho, Talgahakumbureowita claimed by A. Suwaris Fernando, Nagahawatta claimed by ditto, Nagahakumbura claimed by ditto, the Dewallakumbura-ela, Delgahakumbura (encroachment by N. Geelis Appu) claimed by the Ceylon Government Railway, Hallagallaowita belonging to the Crown, Dewallakumbura-ela, Dewallakumbura (encroachment by Huratal Pedige Mallia) claimed by the Ceylon Government Railway ; on the south by Dewallakumbura (encroachment by Huratal Pedige Mallia) claimed by the Ceylon Government Railway, Dewallakumbura (encroachment by Huratal Pedige Hawadiya) claimed by the Ceylon Government Railway, Dewallakumbura (encroachment by Huratal Pedigo Sasira) claimed by the

Ceylon Government Railway, Dewallakumbura (encroachment by H. Mallia and another) claimed by the Ceylon Government Railway, Vetakayapottekumbura (encroachment by N. Appuhamy) claimed by the Ceylon Government Railway, Vetakayapottekumbura (encroachment by Nissangachchi Kankanamage Baronchi Appu) claimed by the Ceylon Government Railway, Vetakayapottekumbura (encroachment by Huratal Pedige Lentuwa) claimed by the Ceylon Government Railway, Rukatennekumbura (encroachment by M. Samel Appu and others) claimed by the Ceylon Government Railway, Kumballenikumbura (encroachment by Huratal Pedige Billinda and others) claimed by the Ceylon Government Railway, Mahakumbura (encroachment by Nissangachchi Kankanamage Baba Singho) claimed by the Ceylon Government Railway, Mahakumbura (encroachment by M. Daniel Appu) claimed by the Ceylon Government Railway, Delgahakumbura (encroachment by Kekalapurage Pancha) claimed by the Ceylon Government Railway, Delgahakumbura (encroachment by Huratal Pedige Malinduwa and another) claimed by the Ceylon Government Railway, Delgahakumbura (encroachment by Kekalapurage Lapaya) claimed by the Ceylon Government Railway, Delgahakumbura (encroachment by H. Sasira) claimed by the Ceylon Government Railway, Mahakumbura (encroachment by D. P. Amarasekera) claimed by the Ceylon Government Railway, Delgahakumbura (encroachment by H. Omaria) claimed by the Ceylon Government Railway, Wadiyakumbura (encroachment by Kekalapurage Hapu) claimed by the Ceylon Government Railway, Hiriwallakumbura (encroachment by D. Siriya) claimed by the Ceylon Government Railway, Nitulgahakumbura claimed by H. Abanchiya, an ela, Kosgahawatta claimed by Don Johannis Chandrasekera, Eriyagahakumbura (encroachment by Huratal Pedige Pulla) claimed by the Ceylon Government Railway, Dodangahakumbura (encroachment by Jayasinge Karanis Appu) claimed by the Ceylon Government Railway, the Jara-ela, Siyambalagahakumbura (encroachment by Kekalapurage Pancha) claimed by the Ceylon Government Railway, Siyambalagahakumbura (encroachment by ditto) claimed by the Ceylon Government Railway, Midellagahakumbura (encroachment by Huratal Pedige Omaria) claimed by the Ceylon Government Railway, Muttunayakagekumbura (encroachment by Horanakarayagedera Pina), the Jara-ela, Muttunayakagekumbura claimed by Horanakarayagedera Pina, Dangahairawallakumbura claimed by Adikari Appuhamillage Karonchi Appuhamy, Dangahairawallawatta claimed by Don Johannis Chandrasekera, Guluminiyakumbura claimed by ditto, Guluminiya (encroachment by Don Johannis Chandrasekera) claimed by the Ceylon Government Railway, the village limit of Indiparape ; on the west by Godawellawatta claimed by D. L. Kulasekera, Hallagallakumbura claimed by ditto and others, Hallagallakumbura claimed by D. K. Kulasekera, Anrupewatta (encroachment by Don Lewis Kulasekera) claimed by the Ceylon Government Railway, Kosgahawatta claimed by K. Hapu, Kosgahawatta claimed by D. J. Chandrasekera, Kahatagahawatta claimed by Kudawelagodage Samara and others, Kahatagahawatta claimed by L. Pancha, Kahatagahawatta claimed by K. Sendiria, Kahatagahawatta claimed by L. Pancha, Kurunduwatta claimed by Mrs. J. P. Obeyesekera, Hallagallaowita belonging to the Crown, Nagahakumbura claimed by A. Suwaris Fernando, Hallagallaowita belonging to the Crown, Ambana estate claimed by H. Don Carolis and Sons.



Section No. 1





Surveyor-General's Office,
Colombo, November 29, 1922.

Scale of 8 Chains to an Inch.

C. H. VINCE,
for Surveyor-General.

Colombo S. O. 25—1923.

LAND SALES IN THE SOUTHERN PROVINCE.

THE Assistant Government Agent, Matara, is prepared to receive on or before March 24, 1923, at the Matara Kachcheri, written applications for the lease for a period not less than thirty nor more than ninety-nine years from May 1, 1923, of the under-mentioned portions of Crown land to be planted with coconuts, rubber, tea, or other produce. No such applications will be entertained unless the applicant gives his full name and address, and until he makes with the Assistant Government Agent, Matara, a deposit of Rs. 3 per acre or a portion of an acre. Such deposit will not be returned until the lease of the land has been sold, or until it has been decided by the Assistant Government Agent that it will not be sold.

On Tuesday, April 17, 1923, at 11 A.M., at the Matara Kachcheri, the sale of the lease will be put up to auction in accordance with the regulations of Government regarding the lease of Crown lands. The highest bidder for the premium shall be the purchaser of the lease, but the bidding shall be confined to the original applicant and those other applicants whose applications shall have been made in the manner above specified. The conditions of lease of the lots are obtainable on application from the Assistant Government

Agent, Matara, and the plans of them from the Surveyor-General. This land is suitable for tea and rubber.

Block survey preliminary plan 45.

Village—Kotapola in Morawak korale.

Lot.	Name of Land.	Description.	Extent.	
			A.	R. P.
180	Wewelwalahena, &c.	Jungle	344	3 33
329	Pittikekunagahahena, &c.	do.	126	1 6

Upset premium, Rs. 15 per acre. Annual rent per acre per annum Rs. 3. Rent for the first six years shall be at the rate of one-third of the full amount.

Final village plan 2. Village—Moragala.

Lot.	Name of Land.	Description.	Extent.	
			A.	R. P.
M 3½	Annasigashena	Jungle	42	0 20

Upset premium, Rs. 8.50. Annual rent per acre per annum Rs. 3. Rent for the first six years shall be at the rate of one-third of the full amount.

Colonial Secretary's Office,
Colombo, February 26, 1923.

CECIL CLEMENTI,
Colonial Secretary.

LAND SALES IN THE NORTHERN PROVINCE.

No. 959, N. P.—The Government Agent, Northern Province, will on Tuesday, April 17, 1923, commencing at 11 A.M., at the sale bungalow attached to the Jaffna Kachcheri, put up to auction, for sale or settlement, or will otherwise dispose of, the under-mentioned portions of Crown land, in accordance with the regulations of Government regarding land sales. Fifty-five allotments of land situated in the divisions of Punakari, Karachehi, Pachchilappali, Tenmaradchi, Vadamradchi West, and Vadamradchi East of the Jaffna District, Northern Province.

Lot.	Name of Land.	Preliminary plan 5,186. Village—Nachchikkuda in Pallavarayakaddu. Name of Applicant.	Description.	Extent.		Upset price per acre, Rs.
				A.	R. P.	
1	Karadikkundadi	Seeni Mohamadu for Habdraman Athilathu	Jungle land suitable for dwelling	5	0 1	17
1	Pallattupiddy	Preliminary plan 5,837. Village—Kumulamunai. Kantar Swaminather	Jungle fit for paddy	1	2 30	16.50
1	Kaddaikkadu	Preliminary plan 5,846. Village—Cheddiyakurichchi. —	Portion of water-hole (to be reserved)	0	0 1	—*
2	Do.	Arumugam Kurunather	Ditto fit for paddy when reclaimed	0	0 13	16.50
1	Mulaiaddampan	Preliminary plan 5,857. Village—Alankeni. Kathikesu Virakatti	Jungle fit for tobacco	2	0 34	16.50
1	Mulaiaddampan	Preliminary plan 5,858. Village—Alankeni. Kathikesu Virakatti	Jungle fit for tobacco	1	0 9	16.50
2	Do.	—	Jungle (to be reserved for road)	0	0 19	—*
3	Do.	Encroachment by K. Muttiah and another	Tobacco garden	0	0 7	50
1	Ellaikalmulaiaddampan	Preliminary plan 5,863. Village—Alankeni. Mailvakanam Sinnatambi	Jungle fit for tobacco	1	3 27	16.50
2	Uppalavanvaddapidditarisu	Preliminary plan 5,872. Village—Maravakurichchi. Visuvar Marimuttu	Open waste fit for paddy	3	1 33	16
4	Tivutarai	—	Open waste (to be reserved for path)	0	2 0	—*
<i>Karachehi Division.</i>						
3	Nallyinavayal	Preliminary plan 5,531. Village—Kalavedditidal. Sinnappu Kandiah	Jungle fit for paddy	16	1 7	18
1	Navatkokkadiankadu	Advance extract No. 8 of block survey preliminary plan 42. Village—Navatkokkaddian. Murukar Kasitambi	Jungle fit for paddy	6	3 6	19
2	Do.	Vinayar Nannitambi	do.	6	3 27	20
3	Tadduvankoddaikadu	N. Chelliah	do.	6	3 39	20
7	Attenkarikadu	M. Tambiah and another	do.	20	0 32	19
<i>Pachchilappalai Division.</i>						
1	Karukkaiakadu	Preliminary plan 5,821. Village—Urvanikanpattu. J. Cherubim	Open land fit for paddy	2	3 18	16
2	Do.	—	Open land (to be reserved for cart track)	0	0 20	—*
3	Madu	—	Pond (to be reserved for village cattle)	1	3 1	—*
<i>Tenmaradchi Division.</i>						
3	Manalkadu	Preliminary plan 5,635. Village—Navatkuli. —	Open land (to be reserved for road)	0	0 10	—*
3	Sangupuddi	Preliminary plan 5,583. Village—Tanankilappu. Encroachment by K. Sathasivam	Paddy field	1	0 12	16
<i>Vadamradchi West Division.</i>						
1	Silaikaddiyamulai	Preliminary plan 5,849. Village—Tunnalai North. Encroachment by K. Ratnasingham	Garden (to be reserved for road)	0	0 3.5	—*
2	Do.	do.	do.	0	0 7.9	—*
3	Kandappillaiyollai	Encroachment by T. Gnanasekara Aiyer	Open land (to be reserved for channel)	0	0 3.5	—*
4	Do.	Encroachment by Puchiappillai, widow of Ehamparam, and others	do.	0	0 11.3	—*
5	Athikarananthoddam	do.	do.	0	0 15.4	—*
6	Manirakadu	—	do.	0	0 8	—*
7	Do.	S. Sabaratna Aiyer	Open land (to be reserved for road)	0	0 5.7	—*
8	Do.	—	do.	0	0 6.1	—*
9	Do.	S. Ponnaiyer	do.	0	0 3.8	—*
10	Do.	do.	do.	0	0 1	—*
1	Uppupilam	Preliminary plan 5,184. Village—Tanakkarakurichchi in Uduppiddi. Encroachment by S. Seeniya	Coconut and palmyra garden	4	0 36	25
1	Vellankirai	Preliminary plan 5,855. Village—Karanavai South. Valli Murugan	Open land fit for paddy	0	3 11	40
2	Do.	—	Open land (to be reserved for cart track)	0	0 29	—*

Lot.	Name of Land.	Name of Applicant.	Description.	Extent.		Upset price per acre, Rs.
				A.	R. P.	
3	Vellankirai	Valli Murugan	Open land fit for paddy	1	1 8	40
4	Do.	Palan Saravanai	do.	1	1 18	40
15	Senneru	Preliminary plan 5,209. Village—Karaveddi West.	Encroachment by Neelayinar Saba- Paddy field	0	3 37	25
41	Thampan	Preliminary plan 5,202. Village—Karaveddi East.	Encroachment by Virakattiar Paddy field	1	2 29	16
120	Kanjakam	Village—Varani North in Tenmaradchi Division.	Encroachment by Sanmukam Paddy field	0	0 26	16
124	Karandathu	Kantar	Encroachment by Sivakami, wife of Kantar	0	0 37	16
<i>Vadamaradchi East Division.</i>						
6	Palaiadithalaimadai	Preliminary plan 5,481. Village—Marutankeni.	Encroachment by Kantappan Palmyra garden (to be reserved for road)	0	0 11·1	—*
8	Do.	Mootatambi	Ditto Veluppillai Murugappan	0	0 4	—*
10	Do.	..	Ditto Nakar Saravanai	0	0 26·5	—*
14	Roadarugunilam	..	General sale	0	0 8·6	16
15	Do.	..	Ditto (to be reserved for road)	0	0 26·6	—*
<i>Village—Vattirayan.</i>						
21	Roadarugunilam	..	Open waste land (to be reserved for road)	0	1 38·1	—*
22	Do.	..	General sale	0	0 33·8	16
26	Madattatoddam	..	Encroachment by S. Vallipuram and others	0	0 8·2	16
33	Thelaikadu <i>alias</i> Uripiddi	..	Encroachment by A. Kanapathipillai	0	0 9·7	16
36	Do.	..	Open land (to be reserved for road)	0	0 9·9	—*
38	Roadarugunilam	..	do.	0	3 6·5	—*
39	Do.	..	General sale	0	0 7·4	16
40	Kalikaraikadu	..	do.	0	0 5·5	16
<i>Village—Udutturai.</i>						
48	Valaiantoddattitkadu	..	Encroachment by Church Missionary Society	0	0 8·3	20
61	Kaddutoddam	..	Encroachment by Annamma, wife of Sithamparapillai and others	0	0 36·9	—*

* Not for sale.

Further information regarding these lands can be had from the Government Agent, Northern Province, and plans of them from the Surveyor-General.

Colonial Secretary's Office,
Colombo, February 23, 1923.

CECIL CLEMENTI,
Colonial Secretary.

LAND SALES IN THE NORTH-WESTERN PROVINCE.

No. 2,207, N.-W. P.—The Government Agent, North-Western Province, will on Thursday, April 19, 1923, at 12·30 P.M., at his office in the Kurunegala Kacheheri, put up to auction, for sale or settlement, or will otherwise dispose of, the under-mentioned portions of Crown land, in accordance with the regulations of Government regarding land sales. Twenty-nine allotments of land situated in the Wann, Katugampola, Dambadeni, Dewamedi, and Weudawili hatpattu divisions of the Kurunegala District of the North-Western Province.

Lot.	Name of Land.	Name of Applicant.	Description.	Extent.		Upset price per acre, Rs.
				A.	R. P.	
Preliminary plan 5,192. Village—Mahananeriya in Miroyen Egdoa korale, Wann hatpattu. Claimant—Crown.						
2	Diulgashena	..	Tennakoon Mudiyanse Mudiyanse, Chena	15	2 21	21
3	Do	..	Nawaratna Mudiyanse Herathamy, Herat Mudiyanse Appuhamy	5	1 34	—*
Preliminary plan 5,171. Village—Andiyakadawala.						
1	Andiyakallewela	..	Kawralage Bairala	2	2 39	21
2	Kongahawelihena	..	do.	1	1 18	21
Preliminary plan 5,161. Village—Udabage in Meddaketiya korale, Katugampola hatpattu.						
1	Kahatagahawelepillewa	..	Mutunayaka Durayalage Menika of Chena	1	0 18	30
Preliminary plan 5,111. Village—Beminigalla.						
1	Gunayakotuwa	..	Ranhotapedidurayalage Baiya	3	0 3	30
2	Do.	..	Ditto reservation for Beminigalla-oya	3	0 15	—*

Lot.	Name of Land.	Name of Applicant.	Description.	Extent.			Upset price per acre, Rs.
				A.	R.	P.	
Final village plan 250. Village—Kandepola in Pitigal korale.							
4C	Ambagahawattepillewa..	Tammahetti Mutiyanselage Ransirinelis Peiris	Jungle	0	2	35	40
7	Obadadeniya	Encroachment by Kuruppu Mudiyan-selage Punchisno of Rawita, Dunukannawa R. O.	Paddy field	0	1	21	50
Final village plan 290. Village—Uturawela in Meda pattu korale west.							
8 J	Nugagahahena	—	Chena	2	1	26	40
Final village plan 329. Village—Hengeulla.							
12	Nelunwaleiswetiya	Serasinha Mudiyan-selage Dingiri Banda	Deniya	2	1	14	60
12 C	Do.	do.	Paddy field	0	3	0	60
Final village plan 448. Village—Nallure in Udukaha korale east, Dambadeni hatpattu.							
12E	Pinkumburahena	Jalat Mudiyan-selage Appuhamy	Chena	1	3	4	100
Final village plan 459. Village—Waldeniya.							
6A	Innawattalangahena	—	Chena	1	1	4	45
6A1	Nagahamulahena	—	do.	0	2	16	45
6A2	Galwalagawahena	—	do.	0	1	18	45
6B	Pallegahamulahena	—	do.	2	0	35	45
6B1	Kendagollahena	—	do.	2	2	19	45
6B2	Tanapitahena	—	do.	3	1	9	45
6B3	Nagahamulahena	—	do.	0	3	20	45
6E	Galpatagawahena	—	do.	2	0	31	45
6E1	Moragahaelahena	—	do.	1	1	29	45
33B	Ketiganagalamulahena	—	do.	1	2	4	45
33B1	Kongahamulahena	—	do.	0	2	17	50
33B2	Telambugahamulahena	—	do.	0	3	4	50
33B3	Yakdehigodahena	—	do.	0	2	33	50
Final village plan 570. Village—Epaladeniya, Udukaha korale west.							
29	Weniwelgodellamukalana	Hitihamillage Appuhamy Arachchi of Epaladeniya	Forest	1	2	32	120
Advance extract No. 1 of block survey preliminary plan 1,116. Village—Kadihagama, Hewawisse korale, Weudawili hatpattu.							
1	Mahahena	B. M. Ukku Banda, Arachchi, B. M. Mudiyanse, N. D. Binduwa, and R. D. Puliguwa	Jungle	8	3	9	35†
Advance extract No. 1 of block survey preliminary plan 19. Village—Kongaswala in Gandahe korale.							
3	Moragollayaya	J. B. Unga, Gan-Duraya	Forest	4	0	16	120†
4	Do.	—	do.	2	1	31	120†
5	Waturekumburepillewa	Encroachment claimed by W. Pina-henaya, Dingiriyahenaya, Mr. D. C. Pedris, Kirahenaya, D. Punchahenaya, and Lapayahenaya	Chena	0	3	33	80†

* Not to be sold.

† Re-advertised.

Further information regarding these lands may be obtained from the Government Agent, North-Western Province, and their plans from the Surveyor-General.

Colonial Secretary's Office,
Colombo, February 22, 1923.

CECIL CLEMENTI,
Colonial Secretary.

LAND SALES IN THE NORTH-CENTRAL PROVINCE.

No. 2,259, N.C. P.—The Government Agent, North-Central Province, will on Tuesday, April 17, 1923, at 1 P.M., at his office in the Anuradhapura Kacheheri, put up to auction, for sale or settlement, or will otherwise dispose of, the under-mentioned portions of Crown land, in accordance with the regulations of Government regarding land sales. Forty-eight allotments of land situated in the Hurulupalata of the Nuwarakalawiya district of the North-Central Province.

Lot.	Name of Land.	Name of Applicant.	Description.	Extent.			Upset price per acre, Rs.
				A.	R.	P.	
Preliminary plan 6,021. Village—Walahawiddawewa in Kalpe korale.							
1	Diulgahaidama <i>alias</i> Siyambalagahakele	Velate Gamaralage Ranhamy	Chena fit for paddy	2	0	12	18
Preliminary plan 6,024. Village—Rasnakawewa in Kalpe korale.							
1	Mailagahaidama	Kapurralage Ranhamy	Low jungle fit for paddy	0	3	38	18
2	Diulgahaidama	Silamburalage Menikrala	Chena fit for paddy	2	0	14	18
3	Mailagahaidama <i>alias</i> Diulgahaidama	—	Reservation along the tank bund	0	3	10	—*
4	Mailagahaidama	Ukkuralage Kapurala	Chena fit for paddy	2	0	19	18
Preliminary plan 6,025. Village—Punchihammillewa in Kunchuttu korale.							
1	Mailagahaidama	Kapuruhamy Gamaralage Silamburala	Jungle fit for paddy	2	0	3	21.50
2	Do.	do.	do.	1	3	4	20
3	Do.	do.	Chena (leased to Kadiravelatege Appurala)	1	0	1	24

Lot.	Name of Land.	Name of Applicant.	Description.	Extent.			Upset price per acre, Rs.
				A.	R.	P.	
4	Mailagahaidama	—	Reservation along the Pita-ela	0	0	24	—*
5	Diulgahaidama	Wanniamige Punchirala	Jungle fit for paddy	1	3	36	17
Preliminary plan 6,026. Village—Galenbindunuwewa in Uddiyankulama korale.							
1	Kahatagahaidama	Kapurala Vel-Vidanege Mudalihamy, Vel-Vidane	Low jungle fit for paddy	4	0	0	18
2	Akkarawela	—	Paddy field (encroachment by K. Ranhamy and others)	1	1	19	30
Preliminary plan 6,027. Village—Galenbindunuwewa in Uddiyankulama korale.							
1	Diulgahaidama	Kapurage Mudalihamy, Vel-Vidane of Aspaya-bendiwewa	Low jungle fit for paddy	2	0	8	20
2	Do.	do.	Reservation along the cart track	0	0	28	—*
Preliminary plan 6,028. Village—Uttimaduwa in Ulagalla korale.							
1	Akkarawela	U. K. Chandrasekara	Paddy field (encroachment by the applicant)	0	0	27	30
2	Konegahaidama	do.	Jungle fit for paddy	3	0	33	18
3	Meegahaidama	—	Reservation for path	0	0	29	—*
4	Do.	Kadirate Vedaralage Bandirala Vedarala	Jungle fit for paddy	1	3	24	20.50
5	Palugaha-akkare	U. K. Chandrasekara	do.	19	1	25	27
6	Meegahaidama	—	Reservation for path	0	0	9	—*
Preliminary plan 6,029. Village—Rasnakawewa in Kalpe korale.							
1	Mailagahaidama	—	Chena fit for paddy	1	0	5	18
2	Do.	Naiduralage Sellate	Jungle fit for paddy	2	0	8	18
3	Do.	Wannakuralage Kandate	Jungle fit for garden	2	0	4	18
5	Do.	Ukkuralage Kapurala	Jungle fit for paddy	2	0	20	18
6	Do.	—	do.	1	0	11	18
7	Do.	Velatege Kapurala and another	Jungle fit for garden	1	0	8	18
8	Do.	—	Reservation along the cart track	0	1	1	—*
9	Do.	—	Reservation along the path	0	1	28	—*
10	Do.	Kadiratege Wanniamy	Jungle fit for paddy	1	3	31	18
11	Do.	—	Jungle fit for garden	0	3	3	18
12	Do.	Silamburalage Menikrala	do.	1	0	7	18
13	Kadurugahaidama	Kadiratege Appurala	Jungle fit for paddy	2	2	15	18
14	Mailagahaidama	Punchiralage Kadirate and another	do.	2	0	4	18
Preliminary plan 6,030. Village—Aspaya-bendiwewa in Uddiyankulama korale.							
1	Kongahaidama	Rankiratege Kadirate	Low jungle	2	0	5	18
2	Do.	—	Reservation along the path	0	0	8	—*
Preliminary plan 6,031. Village—Ihalagama in Uddiyankulama korale.							
1	Kadurugahaidama	Wanniamige Keerala of Aspaya-bendiwewa	Low jungle fit for paddy	0	3	37	17
2	Meegahaidama	Ranhamige Udayare of Aspaya-bendiwewa	do.	2	3	24	17
3	Do.	—	Reservation along the tank bund	0	1	31	—*
4	Palugahaidama	Ranhamige Punchirala of Aspaya-bendiwewa	Low jungle	1	3	3	17
5	Do.	—	Reservation for footpath, &c.	0	0	19	—*
6	Do.	—	do.	0	2	18	—*
Preliminary plan 6,032. Village—Paluketuwewa in Kalpe korale.							
1	Godakiralagahaidama	Punchiralage Ukkurala	Jungle fit for garden	1	0	5	24.50
2	Ditto alias Kumbukgahaidama	—	Reservation along the tank bund	0	1	20	—*
3	Ambagahaidama alias Kumbukgahaidama	Ukkuralage Naidurala and another	Jungle fit for garden	1	0	4	28
Preliminary plan 6,033. Village—Paluketuwewa in Kalpe korale.							
1	Mailagahaidama	Naiduralage Kapurala and another	Low jungle fit for paddy	8	0	14	18
2	Do.	—	Reservation along the cart track	0	0	21	—*
3	Do.	—	do.	0	0	23	—*
4	Do.	Ukkuralage Naidurala, Vel-Vidane and another	Jungle fit for paddy	2	0	29	18

* Not for sale.

Further particulars regarding these lands can be had from the Government Agent, North-Central Province, and the plans of them from the Surveyor-General.

LAND SALES IN THE PROVINCE OF SABARAGAMUWA.

No. 1,101, P. of S.—The Government Agent, Province of Sabaragamuwa, will on Tuesday, April 24, 1923, at 1 P.M., at his office in Ratnapura, put up to auction, for sale or settlement, or will otherwise dispose of, the under-mentioned portions of Crown land, in accordance with the regulations of Government regarding land sales. Twenty-four allotments of land situated in the Ratnapura District of the Province of Sabaragamuwa.

Lot.	Name of Land.	Name of Applicant.	Description.	Extent. A. R. P.	Upset price per acre, Rs.
1	Galendemukulana	Mr. D. T. de Alwis	Jungle	1 0 18	120
Preliminary plan 3,028. Village—Gonapitiya, Kuruwiti korale. Claimant—Crown.					
1	Epagamamukulana	—	Jungle	30 3 32	106
Preliminary plan 3,144. Village—Galapallelanda, Nawadun korale. Claimant—Crown.					
3	Medatalawa	—	Patana	0 2 38	56
4	Do.	—	do.	1 0 38	56
5	Do.	—	do.	1 2 26	56
Preliminary plan 2,943. Village—Gonapitiya, Kuruwiti korale. Claimant—Crown.					
1	Berawagoda estate	—	Chena	0 2 21	106
2	Do.	—	do.	0 1 8	106
Preliminary plan 3,022. Village—Pannila, Atakalan korale. Claimant—Crown.					
1	Kanateriyanehena	Mr. E. A. Elapata; R. M.	Chena	3 3 9	56
2	Do.	do.	do.	1 2 35	56
Preliminary plan 3,136. Village—Hattella, Meda korale. Claimant—Crown.					
2	Peellehena	—	Chena with forest trees	3 2 15	90
3	Do.	A. V. Kiribaba and another	do.	4 0 21	90
Final village plan 82. Village—Et-oya, Nawadun korale. Claimant—Crown.					
16A	Tholambewaturadeniya	Mr. D. P. S. Samaranyaka	Paddy field	3 2 10	41
Final village plan 70. Village—Dellobeda, Nawadun korale. Claimant—Crown.					
32B	Irawalladeniya	W. Piyonis and M. Podi Sinno	Paddy field	1 2 25	30
32B3	Do.	do.	Deniya	0 2 0	36
32B4	Do.	do.	do.	0 0 15	36
32B5	Do.	do.	do.	0 0 24	36
Advance extract 2 of block survey preliminary plan 42. Village—Ayagama, Kukulukorale. Claimant—Crown.					
1	Ehalawatta	A. W. Baba Singho	Old chena	3 2 17	24
2	Puwakgahadeniya	do.	Deniya	0 3 6	16
3	Ehalawatta	do.	Jungle	0 2 11	21
4	Do.	—	Old chena	1 3 17	—*
Final village plan 20. Village—Nahalwatura, Atakalan korale. Claimant—Crown.					
28	Horagasmandiya	—	Forest	7 1 0	100
Preliminary plan 2,866. Village—Weddagala, Kukulukorale. Claimant—Crown, disputed by Mr. E. L. F. de Soysa and W. Herathamy.					
1	Tennepitahena and Maweekumburehena	Mr. D. H. W. Tennakoon	Chena	4 0 17	171
2	Tennepitahena	do.	Footpath and reservation	0 0 25	—†
3	Do.	do.	Chena	0 1 4	156
Claimant—Crown.					
4	Ketiganadola-atura alias Haldola-atura	Mr. D. H. W. Tennakoon	Forest	1 2 30	51
5	Do.	do.	do.	0 3 0	—‡
Preliminary plan 2,799. Village—Weddagala, Kukulukorale. Claimant—Crown.					
1	Puswelketiyehena	Encroachment by Mr. D. H. W. Tennakoon and others who claim the land	Chena	7 1 20	209

* Reservation for Puwakgahahena-ela and Kaduruwan-dola (not for sale).

† Footpath and reservation (not for sale).

‡ Reservation for Ketigana-dola (not for sale).

Note.—Lot 16A in final village plan No. 82 and lot 32B in final village plan No. 70 have been asweddumized on Crown permits, viz., lot 16A by Mr. D. P. S. Samaranyaka and lot 32B by W. Piyonis and M. Podisinnno. These two lots are therefore to be sold to them.

Lots 1 and 3 in preliminary plan No. 2,866 and lot 1 in preliminary plan No. 2,799 will be sold or settled with plumbago mining rights.

Further information respecting these lands may be obtained from the Government Agent, Province of Sabaragamuwa, and their plans from the Surveyor-General.

Colonial Secretary's Office,
Colombo, February 22, 1923.

CECIL CLEMENTI,
Colonial Secretary.

LAND SALES BY THE SETTLEMENT OFFICER.

SOUTHERN PROVINCE.

No. 6,442, S. O.—On Wednesday, April 25, 1923, at 12 noon, the Land Settlement Officer, will put up for sale or settlement, at Tenagama in Nalagama, the under-mentioned portions of Crown land, on the terms authorized by Government. Thirty-two allotments of land situated in the Giruwa pattu west division of the Hambantota District of the Southern Province.

Lot.	Name of Land.	Name of Claimant.	Description.	Extent. A. R. P.
230	Kandala-arekoratuwa	(1) Ratnayake Kankanange Davith Appuhamy of Ihala Beligalla, (2) Abeywickrema Liyana Arachchige Dona Carlina Hamine of ditto, (3) Don Cornelis Kulasing Dissanaikie of Nakulugamuwa	Chena	17 1 15
241	Panugalehena	do.	Garden	2 0 28

Lot.	Name of Land.	Name of Claimant.	Description.	Extent.		
				A.	R.	P.
260 I	Mailagahawattekoratuwa	Don Carolis Samarawickrama of Pattiyapola	Garden	0	2	7
61	Thana hena walawewa <i>alias</i> Joolgahawela	Andraweera Arachchige Babi Nona of Bedigama	Land suitable for paddy	0	2	20
61B	Do.	do.	do.	0	0	36
92J16	Peniwalhena	Crown, encroachment by Walimunige Karaya and D. J. Ferdinando	Citronella	2	1	33
160R	Kosgahawatta	Crown, applied for by Wijenaike Nandasin Arachchige Don Lewis	do.	2	2	15
160M	Komehenewatta	Crown, applied for by Wijenaike Abeysinge Don Samel	Citronella and coconut	3	0	37
160T	Konwatta	Crown, applied for by (1) Malawi Kankanange Heen Appuhami, (2) ditto Babunhami	Chena	1	1	13
160U	Do.	do.	do.	0	3	12
160N	Polwatta	Crown, applied for by Wijenaike Nandasin Arachchige Don Diyonis	Citronella and coconut	4	0	15
160 S	Neralugahawatta	Crown, applied for by Kodituwakkuge Don Samel	Garden	1	0	10
175 J	Kahambiliyawewatta	Crown, applied for by Wijenaike Abeysinghe Heen Appu	do.	1	3	23
175K	Do.	Crown, applied for by Abeegoonewardene Vidanegamage Don Lewis Appuhami	Coconut and citronella	1	2	32
160 O	Ketakekalahakoratuwa	Crown, applied for by Lokugamage Don Andris	do.	1	3	7
254G	Inginigahakotuwe watta	Crown, applied for by Wanigasins Achchige Davit	Garden	3	0	10
254H	Godawane watta	do.	do.	2	3	21
254 J	Godawane hena	do.	Chena	0	1	14
254C	Weerawarnege watta	Crown, applied for by Wanigasins Achchige Nikulas	Garden	2	3	8
254E	Paluwatta	Crown, applied for by Wanigasins Achchige Sanuhami	do.	1	0	10
175 I	Godellehena	Crown, applied for by Vidane Patiranage Don Davit	Chena	1	2	9
160P	Rukattanagahamulawatta	Crown, encroachment by Lokugamage Don Davit	Garden	2	0	29
260AC	Eranduyaya	Crown, applied for by K. D. Ratnayake	Chena	25	1	35
160	Muttettuwehena	Crown	do.	1	3	10
160H	Telembugahawatta	do.	do.	1	0	20
160K	Ketakekalahakoratuwa	do.	do.	0	2	10
175	Ketakekalahena	do.	do.	3	0	38
254	Palugahahena	do.	do.	4	1	33
254F	Do.	do.	do.	4	0	16
254K	Godawane hena	do.	do.	1	2	13
254L	Kongahahena	do.	do.	1	3	24
92J22	Hataraputtuwalahena	do.	do.	15	3	11

Upset price at Rs. 16 to Rs. 50 per acre. Further information regarding these lands can be obtained from the Land Settlement Officer, and plans of them from the Surveyor-General.

Colonial Secretary's Office,
Colombo, February 28, 1923.

CECIL CLEMENTI,
Colonial Secretary.

No. 6,443, S. O.—On Saturday, April 21, 1923, at 12 noon, the Land Settlement Officer, will put up for sale or settlement, at Walasmulla Resthouse, the under-mentioned portions of Crown land, on the terms authorized by Government. Thirteen allotments of land situated in the Giruwa pattu west division of the Hambantota District of the Southern Province

Block survey preliminary plan 236.—Talahaganwaduwa.

Lot.	Name of Land.	Name of Claimant.	Description.	Extent.		
				A.	R.	P.
108D	Welangahahena	Don Juwanis Dahanayake	Garden	1	0	0
115A	Galkoratuwa <i>alias</i> Kenda-ketiyahena	Samarasing Arachchige Don Deonis	Rocky land	4	0	12
115B	Galkandehena	do.	Citronella	1	1	16
115F	Attandagewattehena	do.	Rocky chena	5	0	37
115I	Dehigahahena	do.	Chena	0	3	22
117	Galkandehena	do.	Jungle and chena	0	2	1
1B	Julgahakoratuwa	Don Allis Dahanayaka and others	Native garden	0	3	3
7AB	Karagahahena	Crown; applicant: Wanniarachchige Pinuhamy of Talahaganwaduwa	Chena	1	0	0
7AC	Do.	Crown; applicant: Vidanegamage Samel	do.	0	3	38
147L	Ganimehena	Crown; applicant: Edirisingha Arachchige Don Juanis	do.	1	0	34
7A	Tittamagunehena	Crown, applicant: Cornelis de Silva	do.	24	0	24
93F	Karaddiahena	Yapapullinige Andris	do.	1	1	30
104G	Katuimbulgahawattehena	Siribadena Kankanange Dingi Appu and others	do.	0	2	38

Upset price at Rs. 16 to Rs. 50 per acre. Further information regarding these lands can be obtained from the Land Settlement Officer, and plans of them from the Surveyor-General.

Colonial Secretary's Office,
Colombo, February 28, 1923.

CECIL CLEMENTI,
Colonial Secretary.

No. 6,444, S. O.—On Thursday, April 26, 1923, at 12 noon, the Land Settlement Officer, will put up for sale or settlement, at Tenagama in Nalagama, the under-mentioned portions of Crown land, on the terms authorized by Government. Two allotments of land situated in the Giruwa pattu west division of the Hambantota District of the Southern Province

Block survey preliminary plan 263.—Pallattara.

Lot.	Name of Land.	Name of Claimant.	Description.	Extent.		
				A.	R.	P.
94B	Medaruppe	(1) Punchihewage Babachcho, (2) Wanigasinshe Arachchige Carolis	Garden	0	1	2
94C	Medaruppepattiya	Crown	Chena	0	0	3

Upset price at Rs. 16 to Rs. 50 per acre. Further information regarding these lands can be obtained from the Land Settlement Officer, and plans of them from the Surveyor-General.

Colonial Secretary's Office,
Colombo, February 28, 1923.

CECIL CLEMENTI,
Colonial Secretary.

No. 6,445, S. O.—On Saturday, April 21, 1923, at noon, the Land Settlement Officer, will put up for sale or settlement, at Walasmulla Resthouse, the under-mentioned portions of Crown land, on the terms authorized by Government. Seven allotments of land situated in the Giruwa pattu west division of the Hambantota District of the Southern Province.

Lot.	Name of Land.	Name of Claimant.	Description.	Extent.		
				A.	R.	P.
8BF	Gurugalpalahena	Madurapperumage Don Dionis of Ittadembaliya	Garden	1	1	34
8BG	Rukattanahena	Jasin Arachchige Carolis of Ittadembaliya	Chena	0	3	36
8BI	Liyangasarehena	(1) Abeysin Gamachchige Don Nikulas, Police Officer of Galahitiya, (2) Mote Arachchige Don Nikulas of Galahitiya, (3), Vidane Arachchige Don Juwanis of Omara	do.	1	0	2
8BJ	Halambehena	(1) Don Dionis Rajapakse of Buddiyagama, (2) Samarayanaka Wirasin Kankanange Don Andiris of Ittadembaliya	do.	1	0	8
8BM	Ranawarahena	do.	do.	4	0	6
8BO	Halambehena	do.	do.	2	0	24
14A	Galgodahena	(1) Liyana Arachchige Siman, (2) Liyana Arachchige Dingihami, both of Ittadembaliya	Garden	2	0	9

Upset price at Rs. 16 to Rs. 50 per acre. Further information regarding these lands can be obtained from the Land Settlement Officer, and plans of them from the Surveyor-General.

Colonial Secretary's Office,
Colombo, February 28, 1923.

CECIL CLEMENTI,
Colonial Secretary.

No. 6,446, S. O.—On Thursday, April 26, 1923, at 12 noon, the Land Settlement Officer, will put up for sale or settlement, at Tenagama in Nalagama, the under-mentioned portions of Crown land, on the terms authorized by Government. Thirteen allotments of land situated in the Giruwa pattu west division of the Hambantota District of the Southern Province.

Lot.	Name of Land.	Name of Claimant.	Description.	Extent.		
				A.	R.	P.
35H	Inginigahahenyaya	Jasinge Don Carolis	Partly cleared chena	1	0	9
35K	Do.	Hettiachchige Babun Appu	Chena	1	0	12
35L	Do.	Ditto Dineshamy	do.	1	0	12
35N	Do.	Ditto Don Samel Appu	do.	1	0	7
55s3	Hatara-arehena	Doramurugamage Dinoris	do.	1	0	12
35M	Inginigahahenyaya	Wannigamage Don Andreas of Pallattara	do.	2	1	31
10K	Inginigahahena <i>alias</i> Mailagahahena, Galpotehena	(1) Kanakkahewage Mendis de Silva of Kataluwa in Talpe pattu, (2) Senerat Kurugamage Samuel of Bedigama, (3) Samarasin Kankanange Dona Gimara	do.	23	1	38
11cx	Katupettehena	Hettitantrige Saris Silva of Beliatta	do.	1	0	14
35J	Inginigahahenyaya	Senarat Kurugamage Samuel	do.	1	1	26
35 o	Do.	Tuduwe Wattage Adiris de Silva, Vidane-Arachchi of Kahawatta	do.	1	0	11
55U3	Hatare-arehena	do.	do.	3	0	27
55W3	Pattiyagawakanatta	do.	do.	1	0	14
55X3	Do.	Kekanadure Vidane Arachchige Babunhamy of Pallattara	do.	1	0	14

Upset price at Rs. 16 to Rs. 50 per acre. Further information regarding these lands can be obtained from the Land Settlement Officer, and plans of them from the Surveyor-General.

Colonial Secretary's Office,
Colombo, February 28, 1923.

CECIL CLEMENTI,
Colonial Secretary.

No. 6,447, S. O.—On Saturday, April 21, 1923, at 12 noon, the Land Settlement Officer, will put up for sale or settlement, at Walasmulla, the under-mentioned portions of Crown land, on the terms authorized by Government. Twenty-seven allotments of land situated in the West Giruwa pattu division of the Hambantota District of the Southern Province.

Lot.	Name of Land.	Name of Claimant.	Description.	Extent.		
				A.	R.	P.
346A	Tennehena	Crown, applied for by Wijemunidurage Migorisa	Chena	2	1	15
407A	Tiruwanakossahena	Crown, applied for by Raganettige Sarana	do.	2	0	12
407B	Do.	Crown, applied for by Wijemunige Appuwa	do.	1	1	9
407C	Do.	Crown, applied for by Raganettige Siyadorisa	do.	1	2	23
407D	Do.	Crown, applied for by Agampodige Babanchi	do.	1	0	17
596A	Kurullaminihatana	Crown, applied for by Wijemunige Pindorisa	do.	2	1	23
732A	Panugalandahena	Crown, applied for by Dapanadurage Uparis	do.	1	1	39
737E	Do.	Crown, applied for by Gamage Heena and Agampodige Uparisa	do.	2	2	29
737F	Do.	Crown, applied for by Agampodige Anagi	do.	2	0	6
737G	Galadahena	Crown, applied for by Wijemunige Samiya	do.	4	0	32
940	Egodawatta, Landagahawatta, Gamagelanda, Dangahahena	Heirs of D. N. Dahanayake	do.	6	3	25
940A	Egodawatta	Crown	Citronella	4	2	39
940B	Do.	do.	Chena	1	0	12
940C	Bulugahahena	do.	do.	3	3	13
940D	Lindalangadeniya	do.	Paddy	0	0	10
940E	Dehigewatta	do.	Garden	0	2	28
53.	Ilukketiyahena	G. Bilinda and others	Chena	3	1	23
678	Babsiyaheneatmaga <i>alias</i> Ketakelagahawatta	(1) Rubasing-Kattadige Samaya, (2) ditto Babundrissa	Chena and citronella	1	0	9
82	Mungmandiya	Kokkuhennedige Jakoris de Silva of Walasmulla	Chena with citronella	2	2	4
171	Murungamandiyehena <i>alias</i> Godelehena	(1) Kallanchige Pinorisa, (2) Manatunge Dionisa, (3) ditto Katarincha	Chena	2	3	19
726	Polongahahena	(1) Rajapurage Salonchina, (2) Wijemunige Jani, (3) ditto Podina, (4) ditto Leisa, (5) ditto Sendara	Citronella	2	0	15

Lot.	Name of Land.	Name of Claimant.	Description.	Extent.	
				A. R. P.	
784	Etambagahawattakella ..	William Dahanaike ..	Chena ..	1	0 23
850A	Dangahakoratuwa ..	(1) James Dahanayake, (2) Harry Alexander Dahanayake, Mohandiram of Aggarahera, (3) William Dahanayake of Kanumuldeniya, (4) Sophia Dahanayake of Mount Lavinia, (5) Dona Cornelia Dahanayake of Kanumuldeniya, (6) Dona Ciciliana Dahanayake of Ranchagoda	Garden ..	0	3 36
946	Runagewatta or Pelakos-gahakoratuwa	(1) Godagamage Don Juwanis, (2) ditto Janis	Jungle ..	7	2 34
1073	Denagamagewatta or Kotigalahena	(1) Balasuriyage Andris, (2) Halagodage Silinduhamy, (3) Gamacharige Nikulas	Garden ..	1	3 36
559	Talagahawatta ..	(1) Kalanchige Sedeya, (2) ditto Menika, (3) ditto Adiri, (4) Wijemunidurage Pini, (5) Rajanettige Dissanchi, (6) Kalanchige Samiya, (7) ditto Dingi Naide, (8) ditto Anage, (9) ditto Janni, (10) Rajapurage Samiya, (11) ditto Suwarissa, (12) ditto Saradiya, (13) ditto Dingiri, (14) ditto Ranni, (15) ditto Hini	Citronella ..	1	0 32
213	Dikhenewatta ..	Mahadurage Nonissa ..	Garden ..	0	2 15

Upset price at Rs. 16 to Rs. 50 per acre. Further information regarding these lands can be obtained from the Land Settlement Officer, and plans of them from the Surveyor-General.

Colonial Secretary's Office,
Colombo, February 28, 1923.

CECIL CLEMENTI,
Colonial Secretary.

No. 6,448, S. O.—On Saturday, April 21, 1923, at 12 noon, the Land Settlement Officer, will put up for sale or settlement, at Walasmulla Resthouse, the under-mentioned portions of Crown land, on the terms authorized by Government. Six allotments of land situated in the West Giruwa pattu division of the Hambantota District of the Southern Province.

Block survey preliminary plan 228.—Galahitiya.

Lot.	Name of Land.	Name of Claimant.	Description.	Extent.	
				A. R. P.	
33	Maragahahena <i>alias</i> Damaniyagahakoratuwa	Dewanarayanam Mohandirange Don Elias of Galahitiya	Chena ..	1	1 14
59	Talahena ..	(1) Abeyasing Gamachchige Don Miguel, (2) Kodituwakkuge Arlishamy, both of Galahitiya	do. ..	6	0 14
59c	Marrakalayagewatta	(1) Abeyasing Gamachchige Don Nikulas, Police Officer of Galahitiya, (2) Vidanegamage Don Nikulas of Galahitiya	do. ..	5	0 12
59D	Do. ..	Vidane Arachchige Don Juwanis of Omare ..	do. ..	4	0 4
59E	Bogahahena ..	Vidane Arachchige Don Davith of Galahitiya ..	do. ..	1	0 3
59G	Dewissapagewatta ..	Don Diyonis Gunesekera Velappuli of Talahaganwaduwa ..	do. ..	5	0 17

Upset price at Rs. 16 to Rs. 50 per acre. Further information regarding these lands can be obtained from the Land Settlement Officer, and plans of them from the Surveyor-General.

Colonial Secretary's Office,
Colombo, February 28, 1923.

CECIL CLEMENTI,
Colonial Secretary.

LAND ACQUISITION NOTICES.

HAVING been duly directed by the Governor, with the advice of the Executive Council, acting under the provisions of "The Land Acquisition Ordinance of 1876," section 6, to take order for the acquisition of the following lands, required for a public purpose, namely, for markets and latrine at Korawalwella, Moratuwa, to wit:—

Preliminary plan 18,106. Village—Korawalwella.

Lot.	Name of Land.	Description.	Name of Claimant.	Extent.	
				A. R. P.	
1	Mellagahawatta ..	Bare land ..	V. A. Lydia de Mel ..	0	0 0.10
2	Do. ..	Garden ..	K. M. S. R. M. Karuppen Chetty ..	0	0 15.28
3	Do. ..	Bare land ..	R. Themis Fernando and others ..	0	0 8.66

I hereby give public notice, as required by section 7, that the Government proposes to take possession of the lands. All persons interested in the aforesaid lands are hereby required to appear personally or by agent before me at this office on March 26, 1923, at 12 noon, and to state the nature of their respective interests in the lands, and the amount and particulars of their claims to compensation for such interests.

The Kachcheri,
Colombo, February 27, 1923.

J. G. FRASER,
Government Agent.

HAVING been duly directed by the Governor, with the advice of the Executive Council, acting under the provisions of "The Land Acquisition Ordinance of 1876," section 6, to take order for the acquisition of the following land, required for a public purpose, namely, for a dispensary building at Ambalangoda, to wit:—

Preliminary plan 12,248. Village—Within the Sanitary Board limits of Ambalangoda.

Lot.	Name of Land.	Description.	Name of Claimant.	Extent.	
				A. R. P.	
1	Pokunawatta ..	Garden ..	Mr. M. C. de Silva of Ambalangoda ..	0	0 15.5

I hereby give public notice, as required by section 7, that the Government proposes to take possession of the land. All persons interested in the aforesaid land are hereby required to appear personally or by agent before me at Galle Kachcheri on March 26, 1923, at 2 P.M., and to state the nature of their respective interests in the land, and the amount and particulars of their claims to compensation for such interests.

The Kachcheri,
Galle, February 17, 1923.

F. BARTLETT,
Government Agent.

HAVING been duly directed by the Governor, with the advice of the Executive Council, acting under the provisions of "The Land Acquisition Ordinance of 1876," section 6, to take order for the acquisition of the following lands, required for a public purpose, namely, for the improvement of Wiraketiya junction, to wit:—

Supplement to final village plan 231. Village—Buddiyagama.

Lot.	Name of Land.	Description.	Name of Claimant.	Extent.	
				A. R. P.	
40P	Galpalehenewatta ..	Don Davith Rajapaksa, W. J. P. Podinona, M. W. Mendias Appu, M. W. Sawodis, Mrs. Ilangakoon, Dr. V. Gunaratne	Cadjan mud hut ..	0	0 1.1
40Q	Do. ..	Katalurwegalapattige Nandias Appu, D. H. Don Danoris de Silva, O. S. M. Ibrahim, Mrs. Ilangakoon, Dr. V. Gunaratna	do. ..	0	0 1.5
40R	Do. ..	Edirisinpiladeniyegamage Nandias, Christobubaduge Theris, ditto Babanona, Mrs. Ilangakoon, Dr. Gunaratna	do. ..	0	0 1.7

Lot.	Name of Land.	Name of Claimant.	Description.	Extent.		
				A.	R.	P.
40s	Galpalehenewatta ..	Rasamarikar Periyatamby, O. L. M. Abdul Rahiman, Mrs. Ilangakoon, Dr. V. Gunaratna.	Cadjah mud hut	0	0	1
40t	Do.	Packeer Saibo Abdul Sameedu and others, I. L. M. Ismail, Mrs. Ilangakoon, Dr. V. Gunaratna	do.	0	0	3.2
40AG	Do.	Mrs. Ilangakoon and Dr. V. Gunaratna ..	Bare land	0	0	39
26A	Galpalahena ..	O. S. Mohamad Ibrahim and others	do.	0	0	1.6
26B	Do.	do.	do.	0	0	0.5
26C	Do.	do.	Portion of tiled boutique	0	0	0.7
26D	Do.	Mohamed Ali Marikar Mohamed Hamim and Mohamed Cassim and others	do.	0	0	1.3
26E	Do.	O. S. Mohamed Ibrahim and others ..	Bare land	0	0	11.8

I hereby give public notice, as required by section 7, that the Government proposes to take possession of the lands. All persons interested in the aforesaid lands are hereby required to appear personally or by agent before me at Wiraketiya Village Committee Bungalow, on March 20, 1923, at 10 A.M., and to state the nature of their respective interests in the lands, and the amount and particulars of their claims to compensation for such interests.

Hambantota Kacheheri,
February 21, 1923.

M. A. YOUNG,
Assistant Government Agent.

HAVING been duly directed by the Governor, with the advice of the Executive Council, acting under the provisions of "The Land Acquisition Ordinance of 1876," section 6, to take order for the acquisition of the following land, required for a public purpose, namely, for building a paying ward at the Ridigama Hospital, to wit:—
Supplement C to final village plan 793. Village—Wewagedara in Madure korale, Weudawilli hatpattu.

Lot.	Name of Land.	Description.	Name of Claimant.	Extent.		
				A.	R.	P.
4K	Wagollehena ..	Chena ..	Seiyadu Ibramsa and others	4	1	13½

I hereby give public notice, as required by section 7, that the Government proposes to take possession of the land. All persons interested in the aforesaid land are hereby required to appear personally or by agent before me at the Kurunegala Kacheheri, on April 6, 1923, at 2 P.M., and to state the nature of their respective interests in the land, and the amount and particulars of their claims to compensation for such interests.

The Kacheheri,
Kurunegala, February 24, 1923.

F. G. TYRRELL,
Government Agent.

HAVING been duly directed by the Governor, with the advice of the Executive Council, acting under the provisions of "The Land Acquisition Ordinance of 1876," section 6, to take order for the acquisition of the following land, required for a public purpose, namely, for the protection of the railway bridge over the Maguru-oya, to wit:—
Supplement to final village plan 1,492. Village—Amunugama in Reko pattu korale, Dambadeni hatpattu.

Lot.	Name of Land.	Description.	Name of Claimant.	Extent.		
				A.	R.	P.
196A	Elhena ..	Open land	(1) I. M. Ukkurala, (2) I. M. Appuhamy, (3) I. M. Ausadahamy, (4) Punchiappuhamy, (5) Herathamy, (6) I. M. Kirihamy, (7) I. M. Dingiri Banda, (8) I. M. Kiri Banda, (9) I. M. Suddahamy	0	0	14

I hereby give public notice, as required by section 7, that the Government proposes to take possession of the land. All persons interested in the aforesaid land are hereby required to appear personally or by agent before me at the Kurunegala Kacheheri, on April 6, 1923, at 2 P.M., and to state the nature of their respective interests in the land, and the amount and particulars of their claims to compensation for such interests.

The Kacheheri,
Kurunegala, February 24, 1923.

F. G. TYRRELL,
Government Agent.

HAVING been duly directed by the Governor, with the advice of the Executive Council, acting under the provisions of "The Land Acquisition Ordinance of 1876," section 6, to take order for the acquisition of the following lands, required for a public purpose, namely, for putting up a Girls' School and for extending the school garden attached to the present Wariyapola Boys' Vernacular School, to wit:—
Preliminary plan 5,214. Village—Wariyapola in Dewamedi korale of Dewamedi hatpattu.

Lot.	Name of Land.	Description.	Name of Claimant.	Extent.		
				A.	R.	P.
1	Talgahahena ..	Chena ..	Trustees of Wariyapola temple	0	0	14.5
2	Do.	Open land	J. P. A. Don Simon Appuhamy	1	2	8.1
3	Talgahawatta ..	Garden ..	do.	0	1	6.9
4	Pinwattahena ..	Chena ..	Trustee of Wariyapola temple	0	0	2.5
5	Do.	do.	do.	0	0	16.1

I hereby give public notice, as required by section 7, that the Government proposes to take possession of the lands. All persons interested in the aforesaid lands are hereby required to appear personally or by agent before me at the Kurunegala Kacheheri, on April 6, 1923, at 2 P.M., and to state the nature of their respective interests in the lands, and the amount and particulars of their claims to compensation for such interests.

The Kacheheri,
Kurunegala, February 24, 1923.

F. G. TYRRELL,
Government Agent.

HAVING been duly directed by the Governor, with the advice of the Executive Council, acting under the provisions of "The Land Acquisition Ordinance of 1876," section 6, to take order for the acquisition of the following lands, required for a public purpose, namely, for road reservations along the Post Office road and the Puttalam-Trincomalee road, to wit:—

Lot.	Name of Land.	Description.	Name of Claimant.	Extent.		
				A.	R.	P.
1	Part of Post Office (road and reservation)	Road, earth, drain, and open land (encroachment by Crown)	Heirs of late Mr. N. K. Kolandavelu, Postmaster, Anuradhapura	0	0	4
6	Reservation for road	Openland(encroachment)byCrown)	Mr. D. D. Pedris of Colombo	0	0	1.87

I hereby give public notice, as required by section 7, that the Government proposes to take possession of the lands. All persons interested in the aforesaid lands are hereby required to appear personally or by agent before me at the Anuradhapura Kacheheri, on March 28, 1923, at 2 P.M., and to state the nature of their respective interests in the lands, and the amount and particulars of their claims to compensation for such interests.

The Kacheheri,
Anuradhapura, February 26, 1923.

G. F. R. BROWNING,
Government Agent.