

# Ceylon Government Gazette

Published by Authority.

No. 7,315 — FRIDAY, MARCH 9, 1923.

## Part III.—Lands.

Separate paging is given to each Part in order that it may be filed separately.

	PAGE		PAGE		PAGE
Land Settlement Notices :—		Land Sales by the Government Agents :—		Land Sales by the Settlement Officer :—	
Preliminary Notices ..	261	North-Western Province ..	—	Northern Province ..	—
Final Orders ..	265	North-Central Province ..	281	Eastern Province ..	—
Land Sales by the Government Agents :—		Province of Uva ..	—	North-Western Province ..	283
Western Province ..	—	Province of Sabaragamuwa ..	—	North-Central Province ..	—
Central Province ..	276	Land Sales by the Settlement Officer :—		Province of Uva ..	—
Southern Province ..	278	Western Province ..	—	Province of Sabaragamuwa ..	—
Northern Province ..	280	Central Province ..	—	Land Acquisition Notices ..	284
Eastern Province ..	—	Southern Province ..	—	Land Resumption Notices ..	—

## PRELIMINARY NOTICES.

### Colombo Notice No. 8,299.

#### Notice under "The Waste Lands Ordinances of 1897, 1899, 1900, and 1903."

TAKE notice that unless within three months from March 9, 1923, the persons, if any, who claim any interest in the lands hereinafter mentioned or in any one or more of such lands or to some interest therein make claim in person or in writing to the said lands or any of them or to some interest therein to W. T. Stace, Esq., Special Officer appointed under section 28 of "The Waste Lands Ordinances of 1897, 1899, 1900, and 1903," at his office at Colombo :

Such Special Officer, in pursuance of the powers vested in him by the said Ordinances, will declare by writing under his hand that the said lands, or such of them as to which no claim has been made, are the property of the Crown.

W. T. STACE,  
Special Officer.

NOTE.—A claim to a right of way over the said lands or any of them is a claim to an interest in the land or lands.

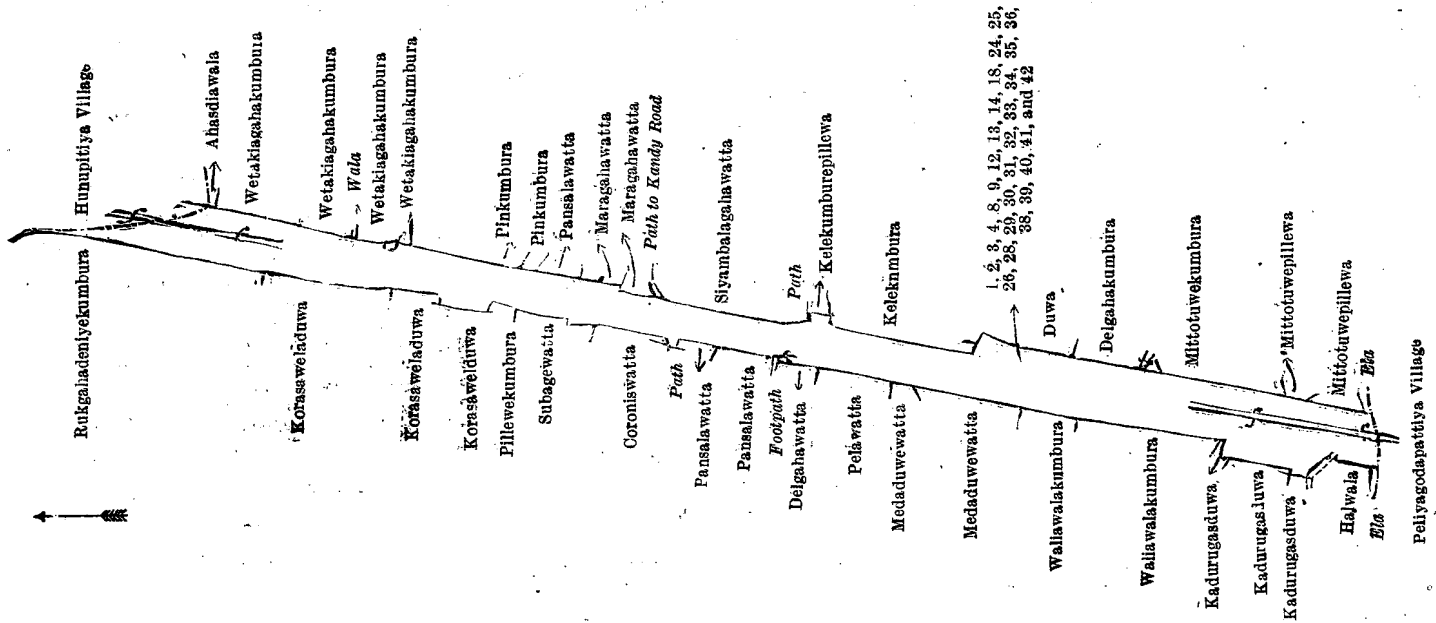
#### Description of the Lands referred to.

The following lots situated in the village of Wanawahala, in the Adikari pattuwa of Siyane korale west of the Colombo District, in the Western Province, as described in the annexed diagrams :—

#### I.—Preliminary plan 16,158.

Lot.	Name of Land.	Extent.	A.	R.	P.	Lot.	Name of Land.	Extent.	A.	R.	P.
1	Railway reservation	..	10	0	39	30	Duwawala (water-holé)	..	0	0	9.12
2	Rukgahadeniya ..	..	0	0	19.50	31	Waliawala ( do. )	..	0	0	1.37
3	Wetakiyagahadeniya ..	..	0	0	8	32	Waliawalakumbura	..	0	0	3.25
4	Wetakiyagahaniyarakumbura ..	..	0	0	1.62	33	Do.	..	0	0	8.50
8	Wetakiyagahakumbura ..	..	0	0	4.12	34	Mittotuwekumburadeniya	..	0	0	26.25
9	Pinkumbura ..	..	0	0	19.75	35	Kadurugasduwa ..	..	0	0	6.68
12	Do.	..	0	0	5	36	Do.	..	0	0	39.12
13	Pansalawatta ..	..	0	0	9	38	Ambalamgegebima, part of Ambalam (tiled building)	..	0	0	0.33
14	Maragahawatta ..	..	0	0	3.37	39	Mittotuwepillewa	..	0	0	2.75
18	Gate-keeper's hut (brick building)	..	0	0	0.50	40	Do.	..	0	0	6.25
24	Delgahawatta ..	..	0	0	1.75	41	Gansabhawa road	..	0	0	6.81
25	Pelawatta ..	..	0	0	1.06	42	Gate-keeper's hut (brick building).	..	0	0	0.45
26	Kelekumburepillewa ..	..	0	0	3.87						
28	Medaduwewatta ..	..	0	0	0.22						
29	Do.	..	0	0	3.75						
									11	1	31.39

and bounded as follows: on the north by Rukghadeniyekumbura claimed by Logus, notary and others, the village limit of Hunupitiya; on the east by the village limit of Hunupitiya, Ahasdiawala claimed by G. Alis and others, Wetakiyagahakumbura claimed by Godaveladevage Alis and others, Wetakiyagahakumbura claimed by Ranamukadevage William and others, Wetakiyagahakumbura claimed by the Ceylon Government Railway and Pantiyedevage Aron of Wanawahala and another, Wetakiyagahakumbura claimed by K. Celestina Fernando, Pinkumbura claimed by Sudarahamarama vihare, Pinkumbura claimed by Kaludevage Matinu Fernando, Pansalawatta claimed by Sudarahamarama vihare, Maragahawatta claimed by I. Romanis Fernando, Maragahawatta leased from the Crown, a path to Kandy road, Siyambalagahawatta leased from the Crown, a path, Kehelkumburepillewa claimed by I. Sinoris Fernando and others, Kelekumbura (encroachment by Illandaridevage Sinoris Fernando), Duwa claimed by Hewadewage James Fernando and others, Delgahakumbura claimed by Illandaridevage Podi Singho, Mittotuwekumbura claimed by Nickochi Fernando, Mittotuwepillewa claimed by I. Podi Singho, Mittotuwepillewa claimed by Hewadewage Charles; on the south by the village limit of Peliyagodapattiya; on the west by Halwala claimed by I. Romanis Fernando, Kadurugasduwa claimed by H. Charles Fernando, Kadurugasduwa leased from the Crown, Kadurugasduwa claimed by H. Charles Fernando, Waliawalakumbura claimed by Illandaridevage Podia Fernando, Waliawalakumbura claimed by Peter de Saram, Medaduwe-watta claimed by R. Oderis Fernando, Medaduwe-watta claimed by Thepanis Fernando, Pelawatta claimed by I. Romanis Fernando, Delgahawatta claimed by R. Amanis Fernando, Pansalawatta leased from the Crown, Coroniswatta leased from the Crown, Subage-watta leased from the Crown, Pillewekumbura leased from the Crown, Korasawelduwa claimed by H. Punchi Sinno Fernando, Korasawelduwa leased from the Crown.



Surveyor-General's Office,  
Colombo, December 9, 1922.

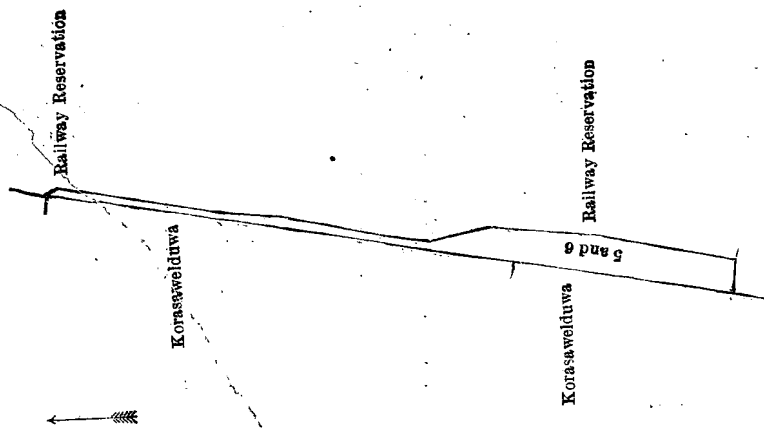
Scale of 8 Chains to an Inch.

C. H. VINCE,  
for Surveyor-General.

II.—Preliminary plan 16,158.

Lot.	Name of Land.	Extent, A. R. P.
5	Korasawelduwa (encroachment)	0 0 10
6	Do. ( do. )	0 0 14.50
		0 0 24.50

and bounded as follows: on the north, east, and south by railway reservation claimed by the Ceylon Government Railway; on the west by Korasawelduwa claimed by Galkisadewage Podi Nona Fernando, Korasawelduwa claimed by Illandari Singho, Podia and others.



Surveyor-General's Office,  
Colombo, January 10, 1923.

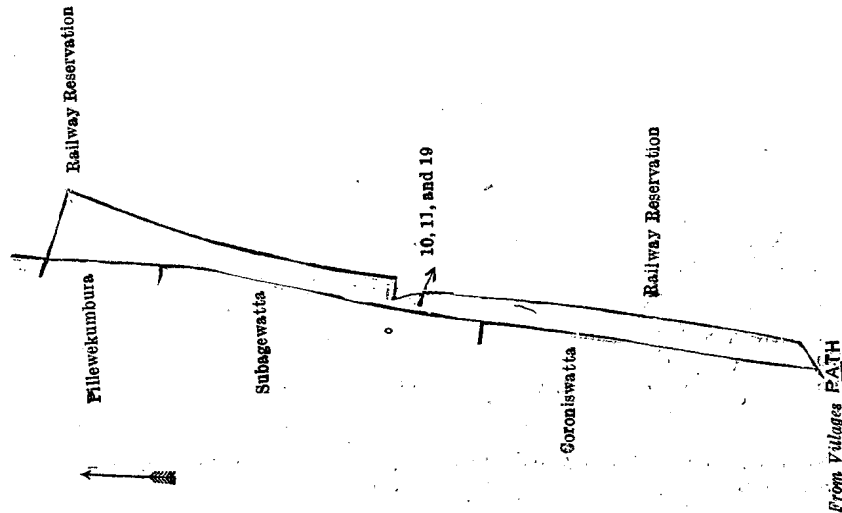
Scale of 2 Chains to an Inch.

C. H. VINCE,  
for Surveyor-General.

III.—Preliminary plan 16,158.

Lot.	Name of Land.	Extent, A. R. P.
10 ..	Pillewekumbura (encroachment) ..	0 0 9.75
11 ..	Subagewatta ( do. ) ..	0 0 13.87
19 ..	Coroniswatta ( do. ) ..	0 0 14.75
		0 0 38.37

and bounded as follows : on the north and east by railway reservation claimed by the Ceylon Government Railway ; on the south by a path from villages ; on the west by Coroniswatta claimed by H. D. William Gunewardena, Subagewatta claimed by K. Venjo Fernando and others, Pillewekumbura claimed by ditto.



Surveyor-General's Office,  
Colombo, January 10, 1923.

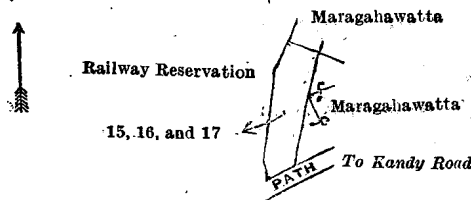
Scale of 2 Chains to an Inch.

C. H. VINCE,  
for Surveyor-General.

IV.—Preliminary plan 16,158.

Lot.	Name of Land.	Extent, A. R. P.
15 ..	Maragahawatta (encroachment) ..	0 0 6.55
16 ..	Maragahawattegebima (encroachment) (cadjan shed) ..	0 0 0.68
17 ..	Maragahawattegebima (encroachment) (part of dwelling house) ..	0 0 2
		0 0 7.25

and bounded as follows : on the north by Maragahawatta (encroachment by Kaluwadevage Punchi Nona) claimed by the Ceylon Government Railway ; on the east by Maragahawatta claimed by H. Martinus Fernando ; on the south by a path from Kandy road ; on the west by railway reservation claimed by the Ceylon Government Railway.



Surveyor-General's Office,  
Colombo, January 10, 1923.

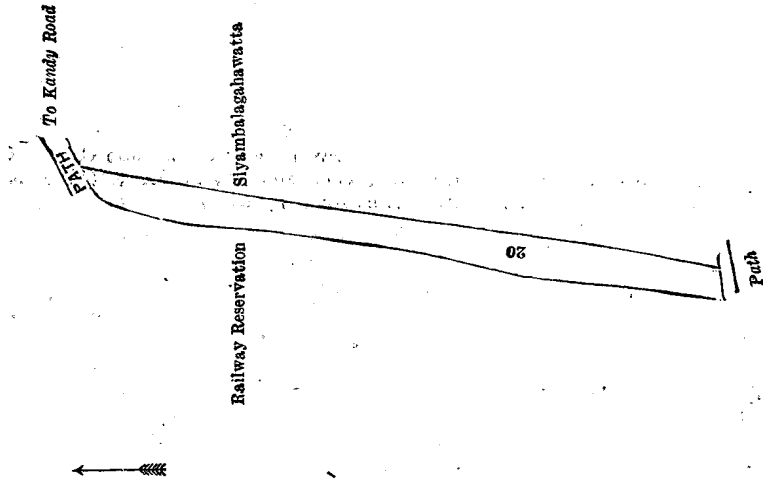
Scale of 2 Chains to an Inch.

C. H. VINCE,  
for Surveyor-General.

V.—Preliminary plan 16,158.

Lot.	Name of Land.	Extent, A. R. P.
20 ..	Siyambalagahawatta (encroachment) ..	0 0 38.12

and bounded as follows : on the north by a path to Kandy road ; on the east by Siyambalagahawatta claimed by Handunkandadevage Punchi Singho Fernando ; on the south by a path ; on the west by a railway reservation claimed by the Ceylon Government Railway.



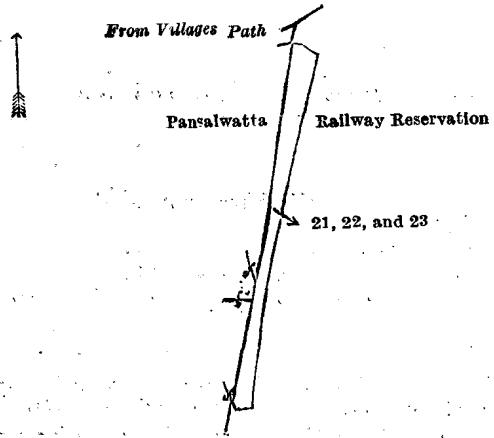
Surveyor-General's Office,  
Colombo, January 10, 1923.

Scale of 2 Chains to an Inch.  
VI.—Preliminary plan 16,158.

C. H. VINCE,  
for Surveyor-General.

Lot.	Name of Land.	Extent, A. R. P.
21	Pansalawatta (encroachment)	0 0 5.25
22	Do. (do.)	0 0 5.75
23	Pansala (part of tiled building) (encroachment)	0 0 1.1
		0 0 11.01

and bounded as follows : on the north, east, and south by railway reservation claimed by the Ceylon Government Railway on the west by Pansalawatta claimed by Sudarahamarama vihare.



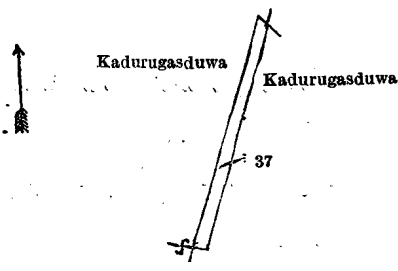
Surveyor-General's Office,  
Colombo, January 10, 1923.

Scale of 2 Chains to an Inch.  
VII.—Preliminary plan 16,158.

C. H. VINCE,  
for Surveyor-General.

Lot.	Name of Land.	Extent, A. R. P.
37	Kadurugasduwa (encroachment)	0 0 4.62

and bounded as follows : on the north by Kadurugasduwa claimed by H. Charles Fernando ; on the east and south by Kadurugasduwa claimed by the Ceylon Government Railway ; on the west by Kadurugasduwa claimed by H. Charles Fernando.



Surveyor-General's Office,  
Colombo, January 10, 1923.

Scale of 2 Chains to an Inch.  
Colombo S. O. 26—1923.

C. H. VINCE,  
for Surveyor-General.

## FINAL ORDERS.

## Kurunegala S. O. No. 3,327.

Order under Section 2 of "The Waste Lands Ordinances of 1897, 1899, 1900, and 1903,"  
declaring Land to be Crown Property.

In the matter of the lands commonly called or known as Meegahawewa (tank and bund), path, &c., situate in the village of Kiriwellewa, in the Giratalane korale of the Dewameddi hatpattu of the Kurunegala District, in the North-Western Province, and of "The Waste Lands Ordinances of 1897, 1899, 1900, and 1903."

THE notice required by section 1 of "The Waste Lands Ordinances of 1897, 1899, 1900, and 1903," having been duly published in manner prescribed by that section in respect of the above-named lands (*vide* Notice No. 7,844), and no claim having been made to the said lands or to any interest therein within the period of three months from the date specified in the said notice, I, Norman Albert Hampton, Special Officer appointed under section 28 of the said Ordinances, under and by virtue of the powers vested in me in that behalf by section 2 of the said Ordinances, do hereby on this 12th day of January, 1923, order and declare that the said lands, as more fully described herein below, situate in the village of Kiriwellewa, in the Giratalane korale of the Dewameddi hatpattu of the Kurunegala District, in the North-Western Province, and shown as lots 4, 5, 7, 8, 9, 11, 26, 28, 31, 33A, 33B, and 34 in block survey preliminary plan 1,687 and in the annexed diagrams, and containing in extent 15 acres 1 rood and 34 perches, are the property of the Crown.

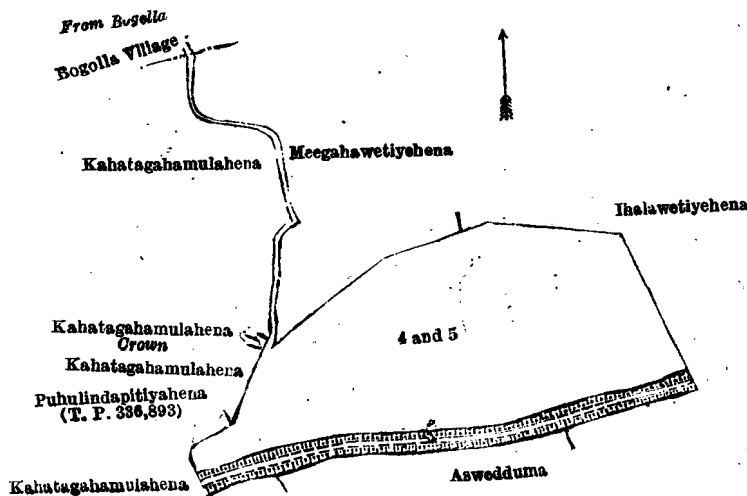
*Description of the Lands referred to.*

The following lots situate in the village of Kiriwellewa, in the Giratalane korale of the Dewameddi hatpattu of the Kurunegala District, in the North-Western Province, as described in the annexed diagrams:—

## I.—Block survey preliminary plan 1,687.

Lot.	Name of Land.	Extent, A. R. P.
4 ..	Meegahawewa (tank and bund) ..	3 1 21
5 ..	Path ..	0 0 13
		3 1 34

and bounded as follows: on the north by the village limit of Bogolla, Meegahawetiyehehena (private), Ihalawetiyehehena (private); on the east by Ihalawetiyehehena (private); on the south by Ihalawetiyehehena (private), Aswedduma claimed by Punchiralalage Punchirala and another, Kahatagahamulahena sold by the Crown; on the west by Kahatagahamulahena sold by the Crown, Puhulindapitiyahena (T. P. 336,893), Kahatagahamulahena sold by the Crown, Kahatagahamulahena, declared to be the property of the Crown under the Waste Lands Ordinances, Kahatagahamulahena sold by the Crown.



Surveyor-General's Office,  
Colombo, November 28, 1922.

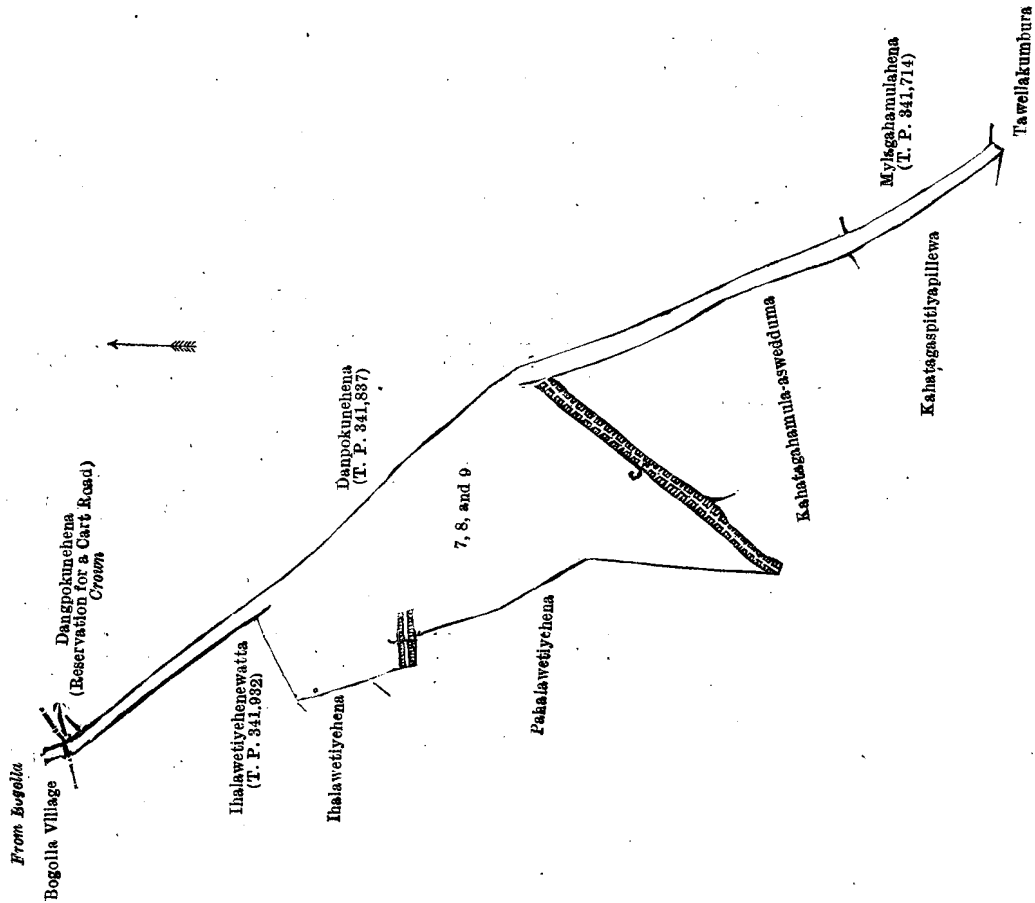
Scale of 4 Chains to an Inch.

C. H. VINCE,  
for Surveyor-General.

## II.—Block survey preliminary plan 1,687.

Lot.	Name of Land.	Extent, A. R. P.
7 ..	Kahatagahamulalihala wetiyewewa (tank and bund) ..	0 3 11
8 ..	Kahatagahamulawewa (tank and bund) ..	2 1 21
9 ..	Gansabhawa road ..	0 3 5
		3 3 37

and bounded as follows: on the north by the village limit of Bogolla, Dangpokunehena (reservation for a cart road) declared to be the property of the Crown under the Waste Lands Ordinances, Dangpokunehena sold by the Crown (T. P. 341,837); on the east by Dangpokunehena sold by the Crown (T. P. 341,837), Mylagahamulahena sold by the Crown (T. P. 341,714); on the south by Tawellakumbura (private), Kahatagaspitiyepillewa claimed by Nawaratna Mudiyansele Ranhamy and others, Kahatagahamula-aswedduma claimed by Nawaratna Mudiyansele Ranhamy and others, Pahala-wetiyehehena (private); on the west by Pahala-wetiyehehena (private), Ihalawetiyehehena (private), Ihalawetiyehehewatta sold by the Crown (T. P. 341,932).



Surveyor-General's Office,  
Colombo, November 28, 1922.

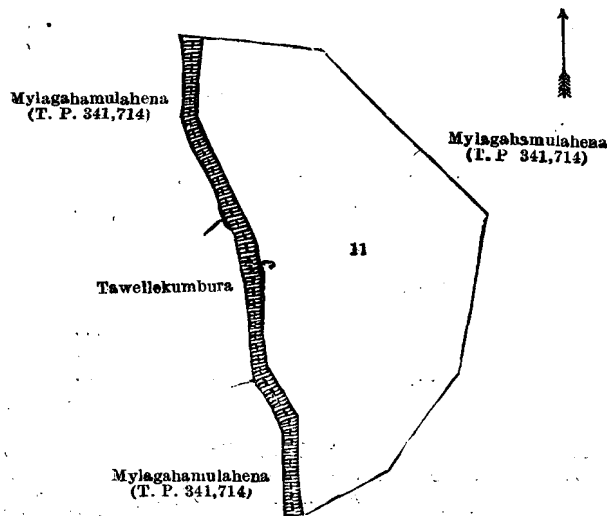
Scale of 4 Chains to an Inch.

C. H. VINCE,  
for Surveyor-General.

III.—Block survey preliminary plan 1,687.

Lot.	Name of Land.	Extent, A. R. P.
11	Mukalanwewa (tank and bund)	4 0 31

and bounded as follows : on the north, east, and south by Mylagahamulahena sold by the Crown (T. P. 341,714) ; on the west by Mylagahamulahena sold by the Crown (T. P. 341,714), Tawellekumbura (private), Mylagahamulahena sold by the Crown (T. P. 341,714).




Surveyor-General's Office,  
Colombo, November 28, 1922.

Scale of 4 Chains to an Inch.

C. H. VINCE,  
for Surveyor-General.

Lot.	Name of Land.	IV.—Block survey preliminary plan 1,687.	Extent, A. R. P.
26 .. Ela	..	..	0 0 5

and bounded as follows : on the north by Pahalamedakumbura claimed by Nawaratna Mudiyansele Ausadahamy and others ; on the east by Medakumburehena (private) ; on the south by Medakumburehena (private), Dangahamulawatta sold by the Crown (T. P. 345,918) ; on the west by Pahalakumbura claimed by Nawaratna Mudiyansele Ausadahamy and another.



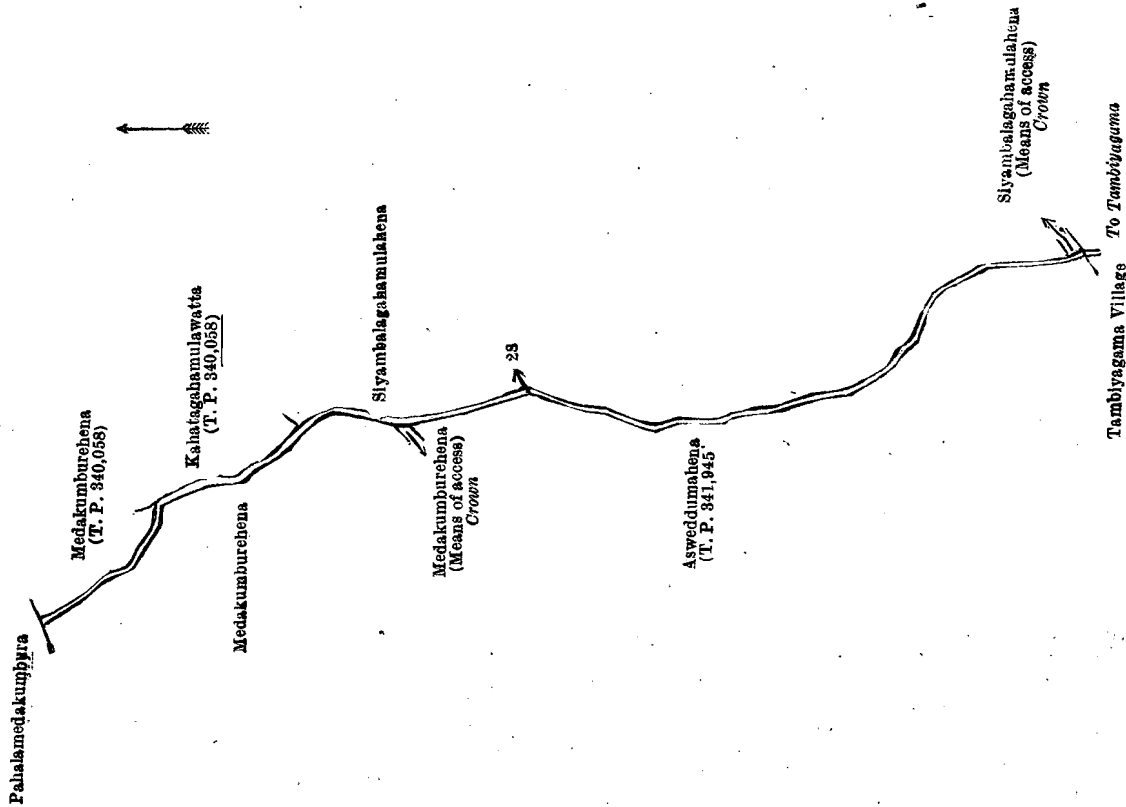
Surveyor-General's Office,  
Colombo, November 28, 1922.

Scale of 4 Chains to an Inch.

C. H. VINCE,  
for Surveyor-General.

Lot.	Name of Land.	V.—Block survey preliminary plan 1,687.	Extent, A. R. P.
28 .. Path	..	..	0 1 4

and bounded as follows : on the north by Pahalamedakumbura claimed by Nawaratna Mudiyansele Ausadahamy and others, Medakumburehena (T. P. 340,058), Kahatagahamulawatta (T. P. 340,058), Siyambalagahamulahena (private) ; on the east by Siyambalagahamulahena (private), Siyambalagahamulahena (means of access) declared to be the property of the Crown under the Waste Lands Ordinances ; on the south by the village limit of Tambiyagama, Asweddumahena sold by the Crown (T. P. 341,945) ; on the west by Asweddumahena sold by the Crown (T. P. 341,945), Medakumburehena (means of access) declared to be the property of the Crown under the Waste Lands Ordinances, Medakumburehena (private).



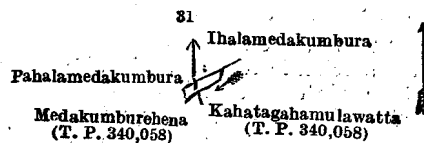
Surveyor-General's Office,  
Colombo, November 28, 1922.

Scale of 4 Chains to an Inch.

C. H. VINCE,  
for Surveyor-General.

Lot.	Name of Land.	VI.—Block survey preliminary plan 1,687.	Extent, A. R. P.
31 .. Ela	..	..	0 0 3

and bounded as follows : on the north by Pahalamedakumbura claimed by Nawaratna Mudiyansele Ausadahamy and others, Ihalamedakumbura claimed by Nawaratna Mudiyansele Ranhamy and others ; on the east by Kahatagahamulawatta (T. P. 340,058) ; on the south by Kahatagahamulawatta (T. P. 340,058), Medakumburehena (T. P. 340,058) ; on the west by Pahalamedakumbura claimed by Nawaratna Mudiyansele Ausadahamy and others.



Surveyor-General's Office,  
Colombo, November 28, 1922.

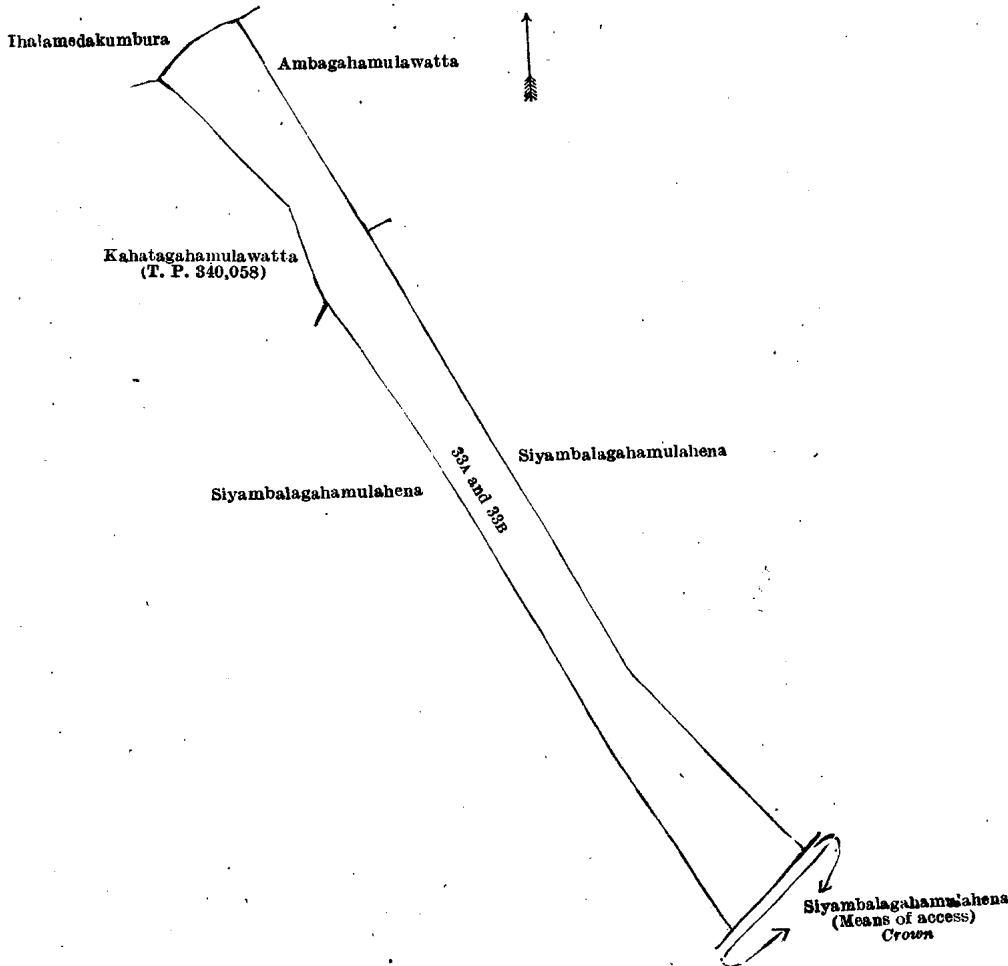
Scale of 4 Chains to an Inch.

C. H. VINCE,  
for Surveyor-General.

VII.—Block survey preliminary plan 1,687.

Lot.	Name of Land.	Extent, A. R. P.
33A ..	Dangahamulawatta .. .. .	0 3 1
33B ..	Siyambalagahamulahena .. .. .	2 1 11
		3 0 12

and bounded as follows: on the north by Ihalamedakumbura claimed by Nawaratna Mudiyansele Ranhamy and others, Ambagahamulawatta (private); on the east by Ambagahamulawatta (private), Siyambalagahamulahena (private); on the south by Siyambalagahamulahena (means of access) declared to be the property of the Crown under the Waste Lands Ordinances, Siyambalagahamulahena (private); on the west by Siyambalagahamulahena (private), Kahatagahamulawatta (T. P. 340,058).



Surveyor-General's Office,  
Colombo, November 28, 1922.

Scale of 4 Chains to an Inch.

C. H. VINCE,  
for Surveyor-General.

VIII.—Block survey preliminary plan 1,687.

Lot.	Name of Land.	Extent, A. R. P.
34 ..	Gansabhawa road .. .. .	0 1 28

and bounded as follows: on the north by Tawellakumbura (private), Mylagahamulahena sold by the Crown (T. P. 341,714); on the east by Mylagahamulahena sold by the Crown (T. P. 341,714); on the south by the village limit of Tambiyagama), Siyambalagahamulahena (means of access) declared to be the property of the Crown under the Waste Lands Ordinances, Mylagahamulahena sold by the Crown (T. P. 341,714); on the west by Mylagahamulahena sold by the Crown (T. P. 341,714).

[For Diagram see page 269.]

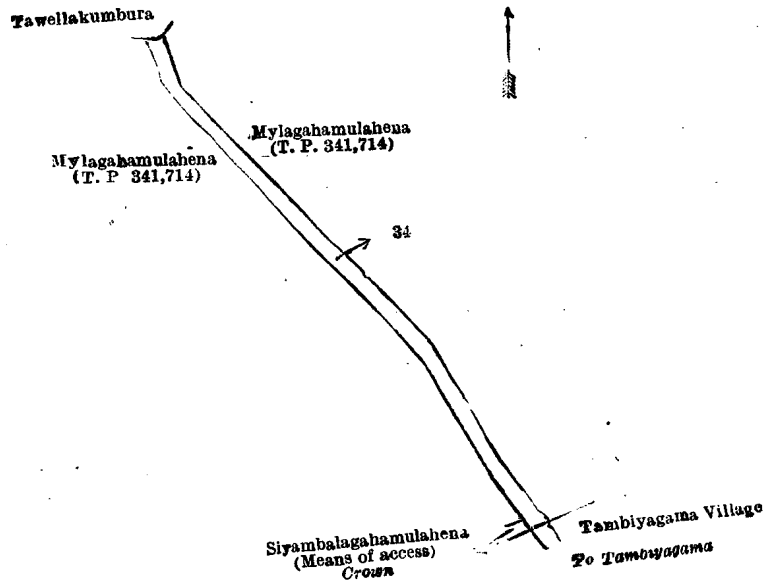
Kurunegala S. O. No. 3,328.

Order under Section 2 of "The Waste Lands Ordinances of 1897, 1899, 1900, and 1903,"  
declaring Land to be Crown Property.

In the matter of the land commonly called or known as Kohombagahamulawatta (road reservation), situate in the village of Bunnehopola, in the Katugampola korale south of the Katugampola hatpattu of the Kurunegala District, in the North-Western Province, and of "The Waste Lands Ordinances of 1897, 1899, 1900, and 1903."

THE notice required by section 1 of "The Waste Lands Ordinances of 1897, 1899, 1900, and 1903," having been duly published in manner prescribed by that section in respect of the above-named land (*vide* Notice No. 7,648), and no claim having been made to the said land or to any interest therein within the period of three months from the date specified in the said notice, I, Norman Albert Hampton, Special Officer appointed under section 28 of the said Ordinances, under and by virtue of the powers vested in me in that behalf by section 2 of the said Ordinances, do hereby on this 1st day of February, 1923, order and declare that the said land, as more fully described herein below, situate in the village of Bunnehopola, in the Katugampola korale south of the Katugampola hatpattu of the Kurunegala District, in the North-Western Province, and shown as lot P 82 in preliminary plan 4,382 and in the annexed diagram, and containing in extent 15 perches, is the property of the Crown.





Surveyor-General's Office,  
Colombo, November 28, 1922.

Scale of 4 Chains to an Inch.

C. H. VINCE,  
for Surveyor-General.

January 12, 1923.

N. A. HAMPTON,  
Special Officer.

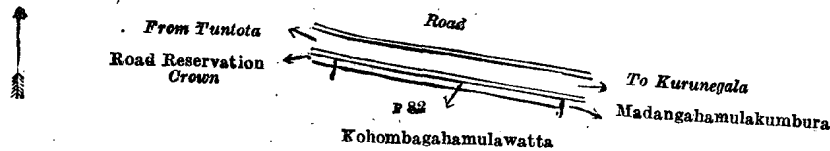
*Description of the Land referred to.*

The following lot situate in the village of Bunnehepola, in the Katugampola korale south of the Katugampola hatpattu of the Kurunegala District, in the North-Western Province, as described in the annexed diagram:—

Preliminary plan 4,382.

Lot.	Name of Land.	Extent, A. R. P.
P 82	Kohombagahamulawatta (road reservation)	0 0 15

and bounded as follows: on the north by the road from Tuntota to Kurunegala; on the east by Madangahamulakumbura claimed by Punchappu and others; on the south by Kohombagahamulawatta sold by the Crown; on the west by a road reservation declared to be the property of the Crown under the Waste Lands Ordinances.



Surveyor-General's Office,  
Colombo, September 24, 1920.

Scale of 4 Chains to an Inch.

F. J. SALMON,  
for Acting Surveyor-General.

February 1, 1923.

N. A. HAMPTON,  
Special Officer.

**Puttalam S. O. No. 103.**

**Order under Section 2 of "The Waste Lands Ordinances of 1897, 1899, 1900, and 1903," declaring Land to be Crown Property.**

In the matter of the lands commonly called or known as Para (road), situate in the village of Puliyankulama, in the Kumara Pallam pattu korale of the Demala hatpattu of the Puttalam District, in the North-Western Province, and of "The Waste Lands Ordinances of 1897, 1899, 1900, and 1903."

THE notice required by section 1 of "The Waste Lands Ordinances of 1897, 1899, 1900, and 1903," having been duly published in manner prescribed by that section in respect of the above-named lands (*vide* Notice No. 8,194), and no claim having been made to the said lands or to any interest therein within the period of three months from the date specified in the said notice, I, Maxwell MacLagan Wedderburn, Special Officer appointed under section 28 of the said Ordinances, under and by virtue of the powers vested in me in that behalf by section 2 of the said Ordinances, do hereby on this 15th day of January, 1923, order and declare that the said lands, as more fully described herein below, situate in the village of Puliyankulama, in the Kumara Pallam pattu korale of the Demala hatpattu of the Puttalam District, in the North-Western Province, and shown as lots 65A, 68A, and 70A, in block survey preliminary plan 408 and in the annexed diagrams, and containing in extent 3 perches, are the property of the Crown.

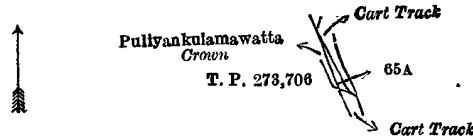
*Description of the Lands referred to.*

The following lots situate in the village of Puliyankulama, in the Kumara Pallam pattu korale of the Demala hatpattu of the Puttalam District, in the North-Western Province, as described in the annexed diagrams:—

I.—Block survey preliminary plan 408.

Lot.	Name of Land.	Extent, A. R. P.
65A	Para (road)	0 0 1

and bounded as follows: on the north by a cart track; on the east and south by a cart track; on the west by T. P. 273,706, Puliyankulamawatta claimed by the Crown.



Surveyor-General's Office,  
Colombo, August 26, 1922.


Scale of 4 Chains to an Inch.

C. H. VINCE,  
for Surveyor-General.

II.—Block survey preliminary plan 408.

Lot.	Name of Land.	Extent, A. R. P.
68A	Para (road)	0 0 1

and bounded as follows : on the north by Puliyankulamawatta claimed by the Crown, a cart track ; on the east by a cart track, Puliyankulamawatta claimed by the Crown ; on the south by Puliyankulamawatta claimed by the Crown, a cart track ; on the west by a cart track, Puliyankulamawatta claimed by the Crown.



Surveyor-General's Office,  
Colombo, August 26, 1922.

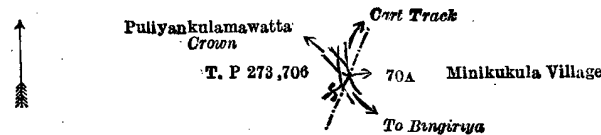
Scale of 4 Chains to an Inch.

C. H. VINCE,  
for Surveyor-General.

III.—Block survey preliminary plan 408.

Lot.	Name of Land.	Extent, A. R. P.
70A	Para (road)	0 0 1

and bounded as follows : on the north by a cart track ; on the east by a cart track, the village limit of Minikukula, the cart road to Bingiriya ; on the south by the cart road to Bingiriya ; on the west by T. P. 273,706, Puliyankulamawatta claimed by the Crown.



Surveyor-General's Office,  
Colombo, August 26, 1922.

Scale of 4 Chains to an Inch.

C. H. VINCE,  
for Surveyor-General.

M. M. WEDDERBURN,  
Special Officer.

January 15, 1923.

Anuradhapura S. O. No. 1,126.

Order under Section 2 of "The Waste Lands Ordinances of 1897, 1899, 1900, and 1903,"  
declaring Land to be Crown Property.

In the matter of the lands commonly called or known as Kongahagodawalamukalana, Palugahawalamukalana, Weeragahawalamukalana, &c., situate in the village of Siwalagala, in the Pahala Kelegam tulana of the Kalagam korale north of the Kalagam palata; in the North-Central Province, and of "The Waste Lands Ordinances of 1897, 1899, 1900, and 1903."

THE notice required by section 1 of "The Waste Lands Ordinances of 1897, 1899, 1900, and 1903," having been duly published in manner prescribed by that section in respect of the above-named lands (*vide* Notice No. 8,130), and no claim having been made to the said lands or to any interest therein within the period of three months from the date specified in the said notice, I, Harry Chambers Toller, Special Officer appointed under section 28 of the said Ordinances, under and by virtue of the powers vested in me in that behalf by section 2 of the said Ordinances, do hereby on this 10th day of January, 1923, order and declare that the said lands, as more fully described herein below, situate in the village of Siwalagala, in the Pahala Kelegam tulana of the Kalagam korale north of the Kalagam palata, in the North-Central Province, and shown as lots 1, 2, 3, 4, 5, 6, 7, 8, 9, 10, 11, 13, 17, 18, 19, 21, 32, 36, 37, 37B, 38, 39, 46, 46A, 46B, 47, 48, 48A, 48B, and 49 in block survey preliminary plan 819 and in the annexed diagram, and containing in extent 418 acres 1 rood and 34 perches, are the property of the Crown.

Description of the Lands referred to.

The following lots situate in the village of Siwalagala, in the Pahala Kelegam tulana of the Kalagam korale north of the Kalagam palata, in the North-Central Province, as described in the annexed diagram:—

Block survey preliminary plan 819.

Lot.	Name of Land.	Extent, A. R. P.	Lot.	Name of Land.	Extent, A. R. P.
1	Kongahagodawalamukalana, Palugahawalamukalana, Weeragahawalamukalana, and Wewaihalamukalana	156 1 28	5	Siwalagalawewa (tank and bund)	44 3 5
2	Stream	0 0 3	6	Godawehena and Kerakoppuwehena (reservation for tank bund)	2 0 5
3	Kongahahena	9 1 20	7	Path to cemetery	0 0 3
4	Wewihalayaya, Illukkele, Dummillagahahena, Kongahahena, Kaha-penelagahahena	31 1 17	8	Minipitiya (cemetery)	0 2 3
			9	Path	0 0 8
			10	Dangahahena, Godawehena, Kerakoppuwehena, and Godawewa	26 3 26
			11	Channel	0 0 16

Lot.	Name of Land.	Extent, A. R. P.	Lot.	Name of Land.	Extent, A. R. P.
13	Pahalawela	0 0 26	46A	Ehetugahayaya, Siwalagalalanda, Kongahahena, and Iriyagahahena (chena reserve)	41 3 16
17	Godaweralugahahena and Julgahahena	2 3 6	46B	Ehetugahayaya, Siwalagalalanda, Kongahahena, and Iriyagahahena (reservation for path)	0 3 13
18	Meegahahena and Dambagahahena	3 2 18	47	Footpath	0 0 37
19	Channel	0 0 18	48	Siwalagalalanda	4 2 29
21	Meegahakumbura (bund reservation)	0 1 30	48A	Siwalagalalanda (chena reserve)	74 2 27
32	Horrow-ela (channel)	0 0 8	48B	Siwalagalalanda, Kongahahena (reservation for path)	0 3 20
36	Bund reservation	0 0 6	49	Footpath to Amane	0 0 28
37	Tisbamba (sanitary reserve)	3 3 38			
37B	Do.	1 0 4			
38	Huriyagaha-accaraidama	1 0 4			
39	Path reservation	0 0 23			
46	Kongahahena, Dambagahahena, and Iriyagahahena	10 0 29			418 1 34

and bounded as follows : on the north by the village limits of Aiyatayagama, Marikkaragama, and Pahala Amanakattuwa. on the east by the village limits of Ihala Amanakattuwa and Amane ; on the south by the village limit of Amane, the village limit of Sangettewa (the boundary of the Eppawala korale) ; on the west by the village limit of Gallewa.

NOTE.—The following lots lying within the above-mentioned boundaries are excluded from this order, and their aggregate acreage of 41 acres and 26 perches is not included in the acreage of 418 acres 1 rood and 34 perches given above :—

## Block survey preliminary plan 819.

Lot.	Name of Land.	Extent, A. R. P.	Lot.	Name of Land.	Extent, A. R. P.
A 12	T. P. 134,578	2 3 13	A 33	Meegahawatta, Millagahawatta, Alakaruwalagahawatta, and Kosgahawatta	0 3 0
A 14	T. Ps. 134,577 and 134,579	2 3 1	A 34	Gangoda	1 3 27
A 15	Pahalawelameegahakumbura and Ihawalawa	22 0 22	A 35	Koswatta	0 0 2
A 16	T. Ps. 134,580 and 211,094	3 3 2	B 37A	Tisbamba	1 0 7
A 20	Meegahakumbura (bund reservation)	0 0 9	B 37C	Do.	0 1 24
A 22	Do.	0 0 2	B 40	Keeriyagahawatta, T. P. 351,130	0 0 16
A 23	Do.	0 0 20	B 41	Do. (T. Ps. 282,413 and 282,539)	2 3 10
A 24	Do.	0 0 11	B 42	Kahapenelagahawatta, T. P. 351,125	0 3 0
A 25	Do.	0 0 10	B 43	Keeriyagahawatta	0 1 8
A 26	Do.	0 0 11	B 44	Elakaruwalagahawatta, T.P. 351,127	0 0 35
A 27	Do.	0 0 35	B 45	Keeriyagahahena, T. P. 350,908	0 0 39
A 28	Do.	0 0 7			
A 29	Do.	0 0 18			
A 30	Do.	0 0 12			
A 31	Do.	0 1 5			41 0 26

[For Diagram see page 272.]

## Anuradhapura S. O. No. 1,127.

## Order under Section 2 of "The Waste Lands Ordinances of 1897, 1899, 1900, and 1903," declaring Land to be Crown Property.

In the matter of the lands commonly called or known as Periyakulama-ela (part of), Ela-addaramukalana, &c., situate in the village of Pudukkulama, in the Pahala Kelegam tulana of the Kalagam korale north of the Kalagam palata, in the North-Central Province, and of "The Waste Lands Ordinances of 1897, 1899, 1900, and 1903."

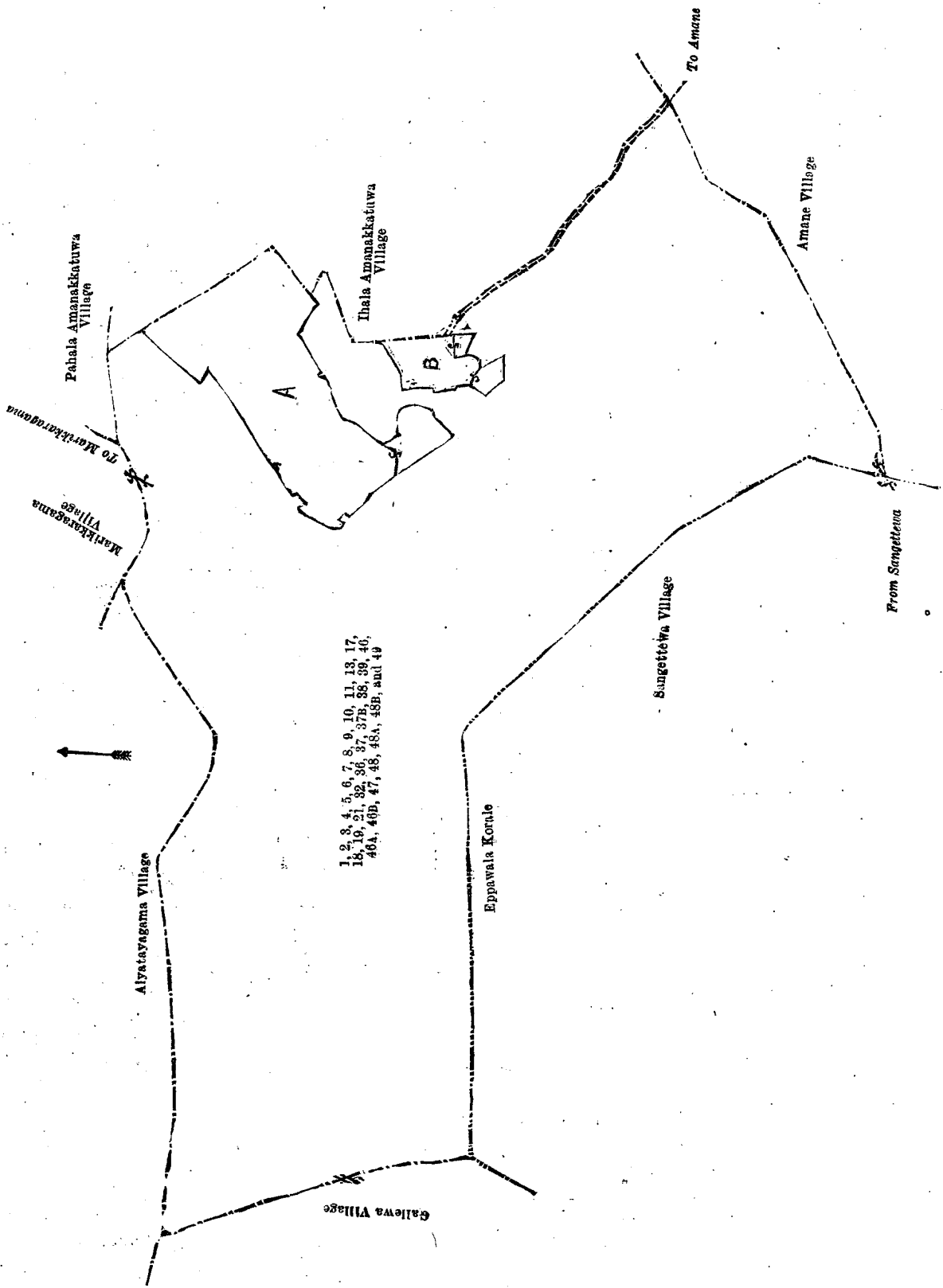
THE notice required by section 1 of "The Waste Lands Ordinances of 1897, 1899, 1900, and 1903," having been duly published in manner prescribed by that section in respect of the above-named lands (*vide* Notice No. 8,087), and no claim having been made to the said lands or to any interest therein within the period of three months from the date specified in the said notice, I, Harry Chambers Toller, Special Officer appointed under section 28 of the said Ordinances, under and by virtue of the powers vested in me in that behalf by section 2 of the said Ordinances, do hereby on this 13th day of January, 1923, order and declare that the said lands, as more fully described herein below, situate in the village of Pudukkulama, in the Pahala Kelegam tulana of the Kalagam korale north of the Kalagam palata, in the North-Central Province, and shown as lots 1, 2, 3, 4, 4A, 4B, 4C, 4D, 5, 6, 7, 10, 12, 12A, 13, 14, 15, 16, 17, 18, 19, 20, 20A, 28, 29, 34, 34A, 36, 37, 38, 41, 42, 43, 44, 45, 46, 47, 49, 50, 51, 52, 53, 54, 54A, 54B, 54C, 55, 56, 57, 58, 59, 60, 61, 62, and 63 in block survey preliminary plan 814 and in the annexed diagram, and containing in extent 460 acres 2 roods and 11 perches, are the property of the Crown.

## Description of the Lands referred to.

The following lots situate in the village of Pudukkulama, in the Pahala Kalagam tulana of the Kalagam korale north of the Kalagam palata, in the North-Central Province, as described in the annexed diagram :—

## Block survey preliminary plan 814.

Lot.	Name of Land.	Extent, A. R. P.	Lot.	Name of Land.	Extent, A. R. P.
1	Periyakulama-ela (part of)	1 1 12	10	Ela-addaramukalana (reservation for stream)	1 2 8
2	Do.	0 0 7	12	Bogahalanda, Keeriyagahahena	32 2 12
3	Do.	0 0 5	12A	Bogahalanda	0 2 2
4	Ela-addaramukalana	4 1 28	13	Bogahalanda, Kahapanellagahayaya	19 1 14
4A	Do.	5 0 17	14	Footpath	0 0 14
4B	Do.	6 0 0	15	Kongahahena, Bogahalanda	6 1 1
4C	Do.	1 2 3	16	Bogahaanda, Godakiralagahahena	20 2 6
4D	Do.	3 2 13	17	Footpath	0 0 11
5	Mukalana (forest)	0 2 1	18	Pudukkulamawewa (tank and bund)	75 3 1
6	Stream	0 1 36	19	Waste land (bund reservation)	0 1 0
7	Mukalana (forest)	0 0 10			



Surveyor-General's Office,  
Colombo, December 5, 1922.

Scale of 16 Chains to an Inch.

January 10, 1923.

H. C. TOLLER,  
Special Officer.

C. H. VINCE,  
for Surveyor-General.

Lot.	Name of Land.	Extent, A. R. P.	Lot.	Name of Land.	Extent, A. R. P.
20	Tisbamba (sanitary reserve)	1 2 26	52	Siyambalagamuwamukalana	0 0 13
20A	Tisbamba	0 2 3	53	Siyambalagamuwekanda (abandoned bund)	0 2 29
28	Wekandabimalanda, Wanelangamukalana (reservation for bund)	3 0 14	54	Paranahenyaya, Siyambalagamalanda	8 1 20
29	Horow-ela	0 0 17	54A	Paranahena, Siyambalagamalanda	101 0 20
34	Palugahalanda	1 2 36	54B	Siyambalagamalanda	6 3 20
34A	Do.	7 2 21	54C	Paranahenyaya	0 3 24
36	Landa (path to cemetery)	0 0 16	55	Siyambalagamuwamukalana	99 0 37
37	Minipitiya (cemetery)	0 1 39	56	Footpath	0 0 15
38	Minipitiyakele	4 0 4	57	Siyambalagamuwamukalana	2 0 18
41	Cart track	0 0 8	58	Hatyaya-ela	0 0 36
42	Wanelangamukalana	0 3 3	59	Kudumirihena alias Siyambalagamalanda	3 2 31
43	Do. Palugahamukalana	2 2 20	60	Footpath	0 0 17
44	Footpath	0 0 7	61	Siyambalagamuwamukalana	4 0 18
45	Siyambalagamamukalana	9 3 34	62	Siyambalagamalanda	3 0 32
46	Stream	0 0 23	63	Do.	13 0 28
47	Landa (stream reservation)	0 0 12			
49	Stream	0 0 8			
50	Siyambalagamuwalanda	3 2 0			
51	Footpath	0 0 1			460 2 11

and bounded as follows : on the north by part of Periyakulama-ela (the village limit of Periyakulama), the boundary of the Ulagalla korale ; on the east by the boundary of the Ulagalla korale, the boundary of the Maminiya korale ; on the south by the village limit of Periyakulama ; on the west by the village limit of Periyakulama, part of Periyakulama-ela (the village limit of Periyakulama).

NOTE.—The following lots lying within the above-mentioned boundaries are excluded from this order, and their aggregate acreage of 74 acres 3 roods and 30 perches is not included in the acreage of 460 acres 2 roods and 11 perches given above:—

Block survey preliminary plan 814.

Lot.	Name of Land.	Extent, A. R. P.	Lot.	Name of Land.	Extent, A. R. P.
A 8	Accarawela, Accaraidamamukalana, T. Ps. 313,419, 256,935, 257,760, 134,602, 134,603, and 257,758	30 1 13	A 30	Puranawela	0 1 17
A 9	Accarawela wedibima (T. P. 350,939)	0 1 1	A 31	Do.	0 1 29
A 11	Do. (T. P. 350,938)	0 1 33	A 32	Accaralanda (T. P. 191,926)	2 3 15
A 21	Gangoda	2 2 3	A 33	Puranawela	18 0 20
A 22	Do.	0 0 17	A 35	Puranawatta (T. P. 350,933)	0 3 25
A 23	Do.	0 0 6	A 39	Accaralanda Accaremukalana, Accarawatta, T. Ps. 215,478, 320,980, 282,031, and 310,431	10 1 22
A 26	Do.	0 2 6	A 40	Wanelagamukalana (T. P. 351,860)	2 3 34
A 27	Do.	0 3 19	48	Accaralanda (T. P. 229,990)	3 1 2
A 24	Waste land (T. P. 350,932)	0 1 14			
A 25	Tisbamba (do.)	0 0 34			74 3 30

[For Diagram see page 274.]

Anuradhapura S. O. No. 1,128.

Order under Section 2 of "The Waste Lands Ordinances of 1897, 1899, 1900, and 1903," declaring Land to be Crown Property.

In the matter of the lands commonly called or known as Nugagahayaya, Minipitiyayaya, &c., situate in the village of Mochchagama, in the Ihala Kelegam tulana of the Kalagam korale north of the Kalagam palata, in the North-Central Province, and of "The Waste Lands Ordinances of 1897, 1899, 1900, and 1903."

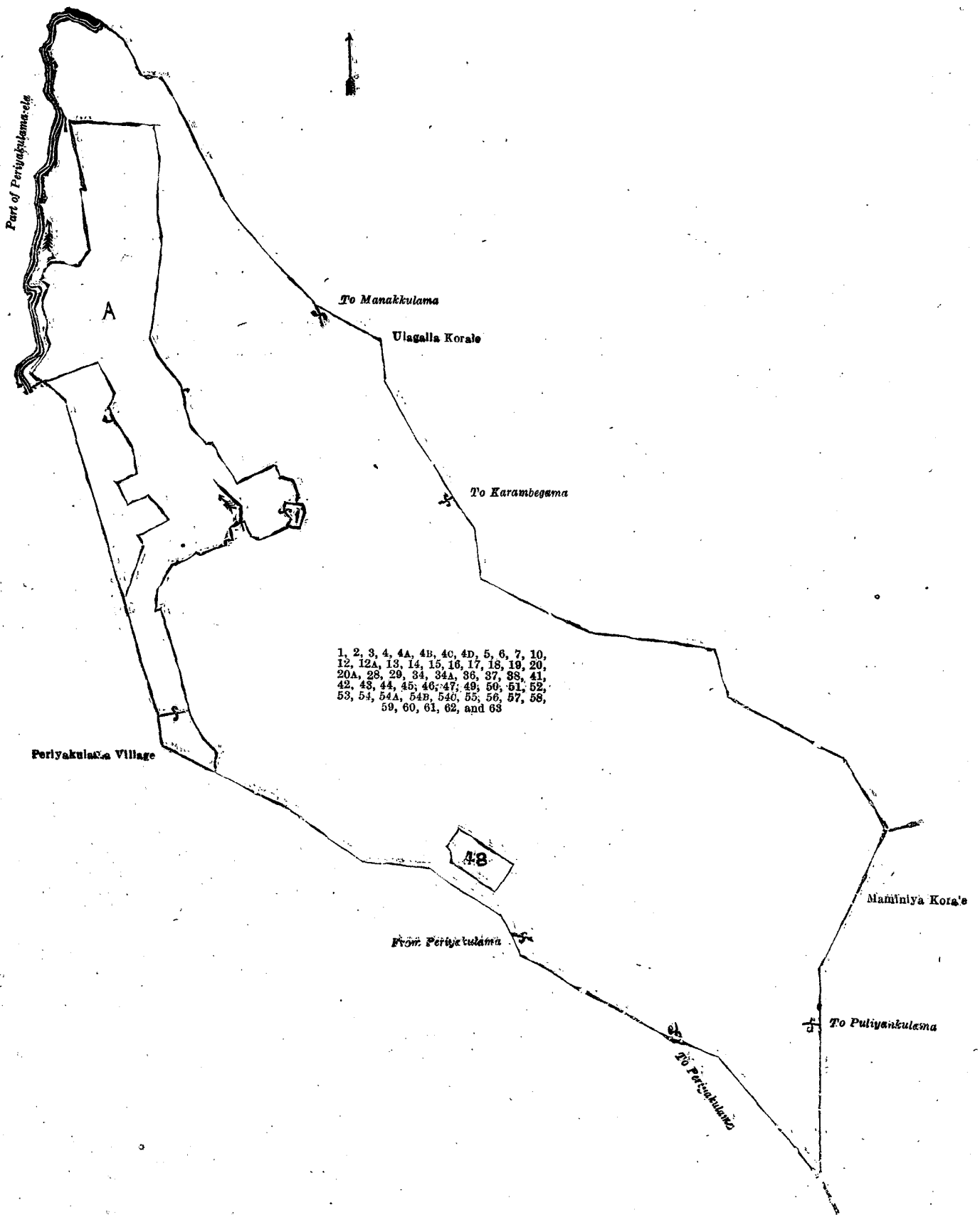
THE notice required by section 1 of "The Waste Lands Ordinances of 1897, 1899, 1900, and 1903," having been duly published in manner prescribed by that section in respect of the above-named lands (*vide* Notice No. 8,094), and no claim having been made to the said lands or to any interest therein within the period of three months from the date specified in the said notice, I, Harry Chambers Toller, Special Officer appointed under section 28 of the said Ordinances, under and by virtue of the powers vested in me in that behalf by section 2 of the said Ordinances, do hereby on this 10th day of January, 1923, order and declare that the said lands, as more fully described herein below, situate in the village of Mochchagama, in the Ihala Kelegam tulana of the Kalagam korale north of the Kalagam palata, in the North-Central Province, and shown as lots 1, 1A, 1B, 2, 3, 4, 5, 6, 6A, 7, 7A, 7B, 8, 8A, 8B, 8C, 8D, 8E, 8F, 8, 8H, 8I, 9, 10, 11, 12, 12A, 13, 14, 14A, 15, 16, 16A, 16B, 16C, 17, 17A, 18, 19, 19A, 20, 21, 22, 24, 25, 57, 58, 61, 65, 66, 69, 71, 72, 73, 74, 85, 86, 87, 88, 88A, 88B, 89, 89A, 89B, 89C, 90, 91, 92, 93, 94, and 95 in block survey preliminary plan 822 and in the annexed diagram, and containing in extent 900 acres 3 roods and 15 perches, are the property of the Crown.

Description of the Lands referred to.

The following lots situate in the village of Mochchagama, in the Ihala Kelegam tulana of the Kalagam korale north of the Kalagam palata, in the North-Central Province, as described in the annexed diagram:—

Block survey preliminary plan 822.

Lot.	Name of Land.	Extent, A. R. P.	Lot.	Name of Land.	Extent, A. R. P.
1	Nugagahayaya, Minipitiyayaya, Kirimetiwalayaya, Hurigahahena, Helambagahahena, Dambagahahena, and Kongahayaya	40 2 11	6A	Kayanwalamukalana	4 0 2
1A	Halambagahahena	2 0 5	7	Kongahayaya, Munamalghayaya, Kuruwihena, Talgahahena, and Mapitiyalanda	37 1 28
1B	Kongahayaya	0 0 18	7A	Kongahayaya	0 0 12
2	Minipitiyamukalana	5 2 20	7B	Mapitiyalanda	0 0 24
3	Minipitiya (cemetery)	0 2 4	8	Thonigalamukalana, Pallamkulamukalana, Gonadiyagalamukalana, Kotakandamukalana, Rambawalamukalana, and Medayayemukalana	103 3 29
4	Minipitiyamukalana	1 2 7	8A	Pallankulamamukalana	0 1 16
5	Footpath	0 0 20			
6	Minipitiyamukalana and Kayanwalamukalana	19 0 21			



Surveyor-General's Office,  
Colombo, December 15, 1922.

Scale of 16 Chains to an Inch.

January 13, 1923.

H. C. TOLLER,  
Special Officer.

C. H. VINCE,  
for Surveyor-General.

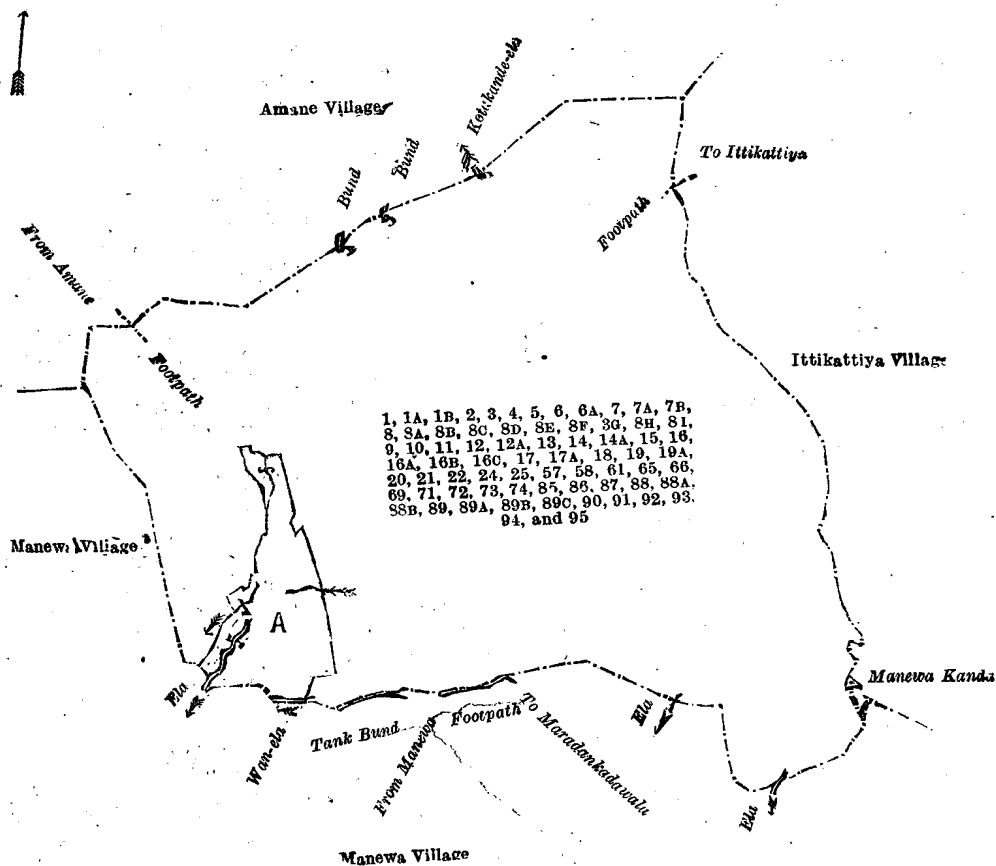
Lot.	Name of Land.	Extent, A. R. P.	Lot.	Name of Land.	Extent, A. R. P.
8B	Medamukulana	6 1 2	57	Tisbamba (sanitary reserve)	16 2 35
8C	Medayayamukulana	1 2 14	58	Helambagahahena	15 0 10
8D	Do.	0 1 11	61	Wella (channel)	0 0 23
8E	Rambawalamukulana, Medayaya-	1 3 20	65	Helambagahahena	5 0 9
	mukulana		66	Kongahahena	3 0 38
8F	Rambawalamukulana	2 2 3	69	Wanela	0 1 10
8G	Do.	0 3 21	71	Do.	0 0 16
8H	Do.	0 3 25	72	Wanelahena	0 1 17
8I	Do.	0 0 15	73	Bogahahena	1 1 21
9	Pallankulamawekanda (abandoned bund)	0 0 37	74	Do. (reservation for bund)	1 1 9
10	Do.	0 0 8	85	Horow-ela	0 0 10
11	Kotakande-ela	0 2 0	86	Mahakande-ela	0 2 37
12	Welanyaya and Rambawalayaya	30 3 15	87	Ihala wekandiya (abandoned bund)	1 0 6
12A	Welanyaya	0 2 7	88	Maragahayaya, Ihala wewayaya, Kahambiliyayaya, Galgodayaya, Ihala wewapaulayaya, Ihala wewayaya, Karuwalahayaya, and Kongahayaya	51 3 7
13	Footpath to Ittikattiya	0 1 16	88A	Ihala wewa	10 1 34
14	Welanyaya, Nugagahayaya, Dachchayaya, Batalahena, and Rukattanagahayaya	33 2 26	88B	Ihala wekandiya	0 0 6
14A	Welanyaya	0 2 6	89	Radagalamukulana, Mahakandamukulana, Kotukandamukulana, Rakina wela mukalana, and Kandapaulamukulana	244 3 20
15	Kotakande-ela	1 1 9	89A	Kotakandemukulana	0 0 11
16	Galapitapelatanapuyaya, Galgodayaya, Rukattanagahayaya, Ihala wewayaya, Ihala wewapaulayaya, and Kahambiliyaya	37 0 18	89B	Do.	1 3 33
16A	Rukattanagahayaya	0 3 8	89C	Do.	1 0 21
16B	Ihala wewa	19 0 39	90	Stream	0 0 3
16C	Ihala wekandiya	0 2 30	91	Do.	0 0 4
17	Medayayamukulana	13 1 37	92	Kalagala-ela	1 0 8
17A	Do.	0 1 10	93	Mahakande-ela	0 0 28
18	Wekandiya (abandoned bund)	0 0 38	94	Radagalamukulana	1 0 7
19	Talagahahena	5 2 27	95	Wasambugalayaya, Helambagahahena, Kongahayaya, and Karuwalahayaya	52 2 37
19A	Mahapitiyalanda	0 0 21			900 3 15
20	Mochchagamawewa (tank and bund)	112 0 3			
21	Helambagahahena (reservation for bund)	1 3 3			
22	Wan-ela	0 0 30			
24	Channel	0 0 15			
25	Wella (channel)	0 0 24			

and bounded as follows: on the north by the village limit of Amane; on the east by the village limit of Ittikattiya, the village limit of Manewa; on the south by the village limit of Manewa; on the west by the village limit of Manewa, the village limit of Amane.

NOTE.—The following lots lying within the above-mentioned boundaries are excluded from this order, and their aggregate acreage of 50 acres is not included in the acreage of 900 acres 3 roods and 15 perches, given above:—

## Block survey preliminary plan 822.

Lot.	Name of Land.	Extent, A. R. P.	Lot.	Name of Land.	Extent, A. R. P.
A 23	Helambagahahena (T. P. 351,225)	1 2 39	A 56	Mochchagamawela and Mawatapanguwa	23 0 17
A 26	Mochchagamawela	0 0 24	A 59	Migahahena alias Kongahahena-watta	0 1 1
A 27	Do.	0 0 11	A 60	Kongahahenawatta	0 1 0
A 28	Do.	0 0 10	A 62	Mawatapanguwa	0 0 17
A 29	Do.	0 0 9	A 63	Ilankaliyankotuwapanguwa (T. Ps. 183,073 and 152,793)	1 3 34
A 30	Do.	0 0 10	A 63 $\frac{1}{2}$	Ilankaliyankotuwapanguwa	0 0 2
A 31	Do.	0 0 13	A 63 $\frac{1}{4}$	Do.	0 0 1
A 32	Do.	0 0 11	A 63 $\frac{1}{2}$	Do.	0 0 3
A 33	Do.	0 0 11	A 64	Kongahahenawatta (T. P. 351,226)	0 3 4
A 34	Do.	0 0 12	A 67	Accaraidama (T. P. 222,937)	0 2 34
A 35	Do.	0 0 4	A 68	Ilankaliyankotuwapanguwa	2 0 1
A 36	Do.	0 0 5	A 70	Bogaha-accaraidama and Mochchagamawela (T. Ps. 170,495, 152,792, 239,658, 239,655, 239,657, 336,082, and 230,238)	11 1 33
A 37	Do.	0 0 9	A 75	Mochchagamawela	0 1 2
A 38	Do.	0 0 9	A 76	Do.	0 0 12
A 39	Do.	0 0 4	A 77	Do.	0 0 5
A 40	Do.	0 0 7	A 78	Do.	0 0 6
A 41	Do.	0 0 9	A 79	Do.	0 0 6
A 42	Do.	0 0 6	80	Do.	0 0 8
A 43	Do.	0 0 13	A 81	Do.	0 0 18
A 44	Do.	0 0 14	A 82	Do.	0 0 16
A 45	Do.	0 0 12	A 83	Do.	0 0 25
A 46	Do.	0 0 12	A 84	Do.	0 0 9
A 47	Do.	0 0 18			50 0 0
A 48	Do.	0 0 9			
A 49	Do.	0 0 5			
A 50	Do.	0 0 6			
A 51	Do.	0 0 3			
A 52	Do.	0 0 2			
A 53	Medawattekele	0 0 32			
A 54	Medawatta (T. P. 204,084)	0 0 12			
A 55	Medawatta	4 3 5			



Surveyor-General's Office,  
Colombo, December 7, 1922.

Scale of 32 Chains to an Inch.

C. H. VINCE,  
for Surveyor-General.

January 10, 1923.

H. C. TOLLER,  
Special Officer.

## LAND SALES IN THE CENTRAL PROVINCE.

No. 2,642, C. P.—The Government Agent, Central Province, will on Tuesday, April 24, 1923, at 1.30 P.M., at his office in Kandy Kachcheri, put up to auction, for sale or settlement, or will otherwise dispose of, the under-mentioned portions of Crown land, in accordance with the regulations of Government regarding land sales. Six allotments of land situated in the Pata Hewaheta and Tumpane divisions of the Kandy District of the Central Province.

Preliminary plan 7,444. Village—Haragama in Gandahaye korale of Pata Hewaheta.

Lot.	Name of Land.	Name of Applicant.	Description.	Extent.			Upset price per acre, Rs.
				A.	R.	P.	
1	Dulgolla	—	Chena (15 to 20 years old) partly cleared	2	1	22	65
2	Do.	R. Puncha	Chena cleared and planted with vegetables	2	0	0	65
3	Do.	H. M. Appuhami of Gallinda	do.	3	0	36	65
4	Do.	N. A. Andiris Appuhami of Gुरुdeniya	do.	5	0	18	65

Preliminary plan 7,309. Village—Pallemayo in Hewawisse korale of Pata Hewaheta.

1	Kumbukewelapatana, Kumbukewelamukalana <i>alias</i> Kumbukewela	S. A. Wijayatilleke, Proctor, Kandy	Patana, high jungle and chena	30	0	1	50*
---	---	-------------------------------------	-------------------------------	----	---	---	-----

Preliminary plan 7,439. Village—Migahahena in Uda palata korale of Tumpane.

1	Barandaragamukalana <i>alias</i> Kehelgollekele	R. Wattuwa of Migahahena	Forest (very steep and rocky)	5	1	17	71
---	---	--------------------------	-------------------------------	---	---	----	----

\* Re-advertised.

Further particulars regarding these lands can be obtained from the Government Agent, Central Province, and their plans from the Surveyor-General.

Colonial Secretary's Office,  
Colombo, March 2, 1923.

CECIL CLEMENTI,  
Colonial Secretary.



**No. 2,643, C. P.**—The Government Agent, Central Province, will on Tuesday, May 1, 1923, at 1.30 P.M., at his office in Kandy Kachcheri, put up to auction, for sale or settlement, or will otherwise dispose of, the under-mentioned portions of Crown land, in accordance with the regulations of Government regarding land sales. Ten allotments of land situated in the Uda Dumbara division of the Kandy District of the Central Province.

Preliminary plan 7,358. Village—Hassalaka in Kandapahala korale of Uda Dumbara.

Lot.	Name of Land.	Name of Applicant.	Description.	Extent.			Upset price per acre, Rs.
				A.	R.	P.	
1	Madaheliya ..	H. B. Rambukwella of Udispattuwa ..	Paddy field ..	5	2	36	40
2	Do. ..	do. ..	do. ..	0	0	29	40
			(abandoned)				
3	Do. ..	do. ..	Paddy field ..	0	1	16	40
4	Hassalakaelhena	Kapuwatte Loku Banda. Arachchi of Udagemmedda ..	Chena ..	5	0	0	75
5	Do. ..	Mediwaka Walauwe Punchi Banda of Mediwaka ..	do. ..	5	0	2	45
6	Do. ..	D. A. Jayasuriya of Udispattuwa ..	do. ..	5	0	0	40
7	Do. ..	D. Banda Gangoda, Teacher of Mediwaka School, Madugoda ..	do. ..	4	3	35	40
8	Do. ..	Haliyela Madugalle Loku Banda of Madugoda ..	do. ..	4	2	1	40
9	Do. ..	— ..	do. ..	3	0	10	116

Preliminary plan 6,626. Village—Pallewela in Gandeke korale of Uda Dumbara.

1	Nidanekumbura	—	Paddy field ..	0	1	4	300*
---	---------------	---	----------------	---	---	---	------

\* Re-advertised.

Further particulars regarding these lands can be obtained from the Government Agent, Central Province, and their plans from the Surveyor-General.

Colonial Secretary's Office,  
Colombo, March 2, 1923.

CECIL CLEMENTI,  
Colonial Secretary.

**No. 2,644, C. P.**—The Government Agent, Central Province, will on Tuesday, April 24, 1923, at 1.30 P.M., at his office in Kandy Kachcheri, put up to auction, for sale or settlement, or will otherwise dispose of, the under-mentioned portions of Crown land, in accordance with the regulations of Government regarding land sales. Thirty-one allotments of land situated in the Uda Bulatgama division of the Kandy District of the Central Province.

Preliminary plan 7,142. Villages—Warakawa and Pallegama in Pasbage korale of Uda Bulatgama. Claimant Crown.  
Village—Warakawa.

Lot.	Name of Land.	Name of Applicant.	Description.	Extent.			Upset price per acre, Rs.
				A.	R.	P.	
59	Shamrock estate ..	— ..	Contains tea 1 to 2 years old ..	0	0	24	206
60	Katukitulepatana ..	Mr. M. H. Reeves, Superintendent, Monte Cristo estate ..	Patana ..	2	0	4	—*
		Claimant—W. Ungurala of Warakawa.					
61	Matalayalagekumbura ..	— ..	Old paddy field ..	0	3	10	206
		Claimant—Crown.					
62	Nugaheenepatana ..	Mr. M. H. Reeves, Superintendent, Monte Cristo estate ..	Patana ..	9	1	29	—*
63	Do. ..	do. ..	do. ..	0	1	20	—*
64	Do. ..	do. ..	do. ..	1	1	10	—*
65	Nugaheenagommana ..	do. ..	Forest ..	0	2	0	—*
66	Do. ..	do. ..	do. ..	0	0	35	—*
67	Nugaheenagommana and Nugaheenepatana ..	do. ..	Forest and patana ..	2	1	3	—*
68	Nugaheenepatana ..	do. ..	Patana ..	1	3	27	—*
69	Balunaelagommana ..	do. ..	Forest ..	0	0	27	—*
70	Balunaelapatana ..	do. ..	Patana ..	1	0	4	—*
71	Balunaelagommana ..	do. ..	Forest ..	0	0	14	—*
72	Dangahagommana ..	do. ..	do. ..	0	0	15	—*
73	Dangahapatana ..	do. ..	Patana ..	1	0	35	—*
74	Katukitula <i>alias</i> Dangahamullepatana, Dangahamullegommana, Balunaelapatana, Dangaha <i>alias</i> Katukitulepatana <i>alias</i> Katukitulegommana ..	do. ..	Patana and forest ..	1	3	0	—*
75	Dangaha <i>alias</i> Katukitulegommana ..	do. ..	Forest ..	1	3	23	—*
76	Dangaha <i>alias</i> Katukitulepatana ..	do. ..	Patana ..	0	0	18	—*
77	Katukitula <i>alias</i> Dangahamullepatana ..	do. ..	do. ..	29	3	30	—*
78	Katukitula <i>alias</i> Dangahamullegommana ..	do. ..	Forest ..	3	0	36	—*
79	Do. ..	do. ..	do. ..	2	2	2	—*
80	Do. ..	do. ..	do. ..	1	2	11	—*
81	Katukitulegommana, Katukitulepatana, Katukitula <i>alias</i> Dangahamullepatana, and Dangahamullegommana ..	do. ..	Forest and patana ..	35	2	2	—*
82	Andangoda estate ..	do. ..	Tea 3 to 5 years old ..	0	1	13	306

## Village—Pallegama.

Lot.	Name of Land.	Name of Applicant.	Description.	Extent.			Upset price per acre, Rs.
				A.	R.	P.	
83	Katukitulepatana	Mr. M. H. Reeves, Superintendent, Monte Cristo estate	Patana	0	2	10	—*
84	Diyapokunehena <i>alias</i> Warakawatenna	do.	Patana and forest	1	2	38	—*
85	Warakawatenna	do.	Patana	0	1	31	—*
86	Do.	do.	do.	0	0	11	—*
87	Do.	do.	do.	0	2	24	—*
88	Do.	do.	Forest	3	0	0	—*
89	Do.	do.	Patana	1	1	13	—*

\* To be reserved.

Further particulars regarding these lands can be obtained from the Government Agent, Central Province, and their plans from the Surveyor-General.

Colonial Secretary's Office,  
Colombo, March 6, 1923.

CECIL CLEMENTI,  
Colonial Secretary.

## LAND SALES IN THE SOUTHERN PROVINCE.

**No. 4,001, S. P.**—The Government Agent, Southern Province, will on Thursday, April 19, 1923, at 1 P.M., at his office in Galle Kacheheri, put up to auction, for sale or settlement, or will otherwise dispose of, the under-mentioned portions of Crown land, in accordance with the regulations of Government regarding land sales. Five allotments of land situated in the Gangaboda pattu division of the Galle District of the Southern Province.

Lot.	Name of Land.	Name of Applicant.	Description.	Extent.			Upset price per acre, Rs.
				A.	R.	P.	
Preliminary plan 11,957. Village—Waduveliwitiya. Claimant—Crown.							
3	Naduhenekumbura	K. R. Endo of Udaweliwitiya	Paddy field	0	0	25	45
Preliminary plan 12,101. Village—Mabotuwana. Claimant—Crown.							
1	Meddarukkattanawatta	Jagodage Bastian of Mabotuwana	Chena Plantation	1	0	16	46 1.25
Preliminary plan 12,106. Village—Mabotuwana. Claimant—J. Davith de Silva of Mabotuwana.							
3	Okandewatta	J. Diyonis of Mabotuwana	Garden Plantation	0	1	10	46 14
Preliminary plan 12,147. Village—Lelwala Ihala. Claimant—Crown.							
1	Kurundekanda	Kanapeddalagamage Urandis of Lelwala	Chena	1	0	2	46
Preliminary plan 12,214. Village—Demalagama. Claimant—Crown.							
1	Gurugodellakanda <i>alias</i> Dediwilikanda or Dalukgalakanda	Demalatew James Sinno of Diviture	High jungle (not for sale)	0	0	18	—*
2	Do.	do.	High jungle	1	0	4	68
3	Do.	do.	High jungle (not for sale)	0	0	16	—*

\* Reservation.

Further information regarding these lands can be obtained from the Government Agent, Southern Province, and their plans from the Surveyor-General.

Colonial Secretary's Office,  
Colombo, March 6, 1923.

CECIL CLEMENTI,  
Colonial Secretary.

**No. 4,002, S. P.**—The Government Agent, Southern Province, will on Tuesday, April 24, 1923, at 1 P.M., at his office in Galle Kacheheri, put up to auction, for sale or settlement, or will otherwise dispose of, the under-mentioned portions of Crown land, in accordance with the regulations of Government regarding land sales. Twenty-one allotments of land situated in the Bentota-Walallawiti korale division of the Galle District of the Southern Province.

Advance extract No. 5 of block survey preliminary plan 561. Village—Igala.

Lot.	Name of Land.	Name of Applicant.	Name of Claimant.	Description.	Extent.			Upset price per acre, Rs.
					A.	R.	P.	
6	Nugēgodadeniya	Mr. A. C. A. Ismail of Fort, Galle	(1) A. G. Balahamy of Igala, (2) D. K. Charlis of Igala, (3) D. K. James of Igala, (4) D. K. Janenona of Batuwanhena, (5) H. A. Carolis Samaranyaka	Paddy field	0	0	20	100
7	Do.	do.	H. A. Carolis Samaranyaka	do.	0	0	29	100

## Preliminary plan 11,437. Village—Igala.

Lot.	Name of Land.	Name of Applicant.	Name of Claimant.	Description.	Extent.		Upset price A. R. P. per acre, Rs.
					A.	R. P.	
2	Porawalamahawalalangadeniya <i>alias</i> Seetaladolangaudumulla	Mr. A. C. A. Ismail of Fort, Galle	Mudaliyar Richard Perera, Secretary, District Court, Galle	Contains rubber	0	0 15	156*
3	Do.	do.	do.	do.	1	0 3	206*

## Preliminary plan 11,726. Village—Naranowita.

3	Balagalawatta	R. S. de Silva of Bala- pitiya	R. Romanis de Silva of Bala- pitiya	Contains rubber Plantation	0	0 32	80 33
4	Do.	do.	do.	Contains rubber Plantation	0	0 18	80 38

## Preliminary plan 11,806. Village—Nawadagala.

5	Atakohotatennamanana <i>alias</i> Batalawala	Ponnampere Arach- chige Amaneris	Crown	Low jungle	0	3 12	82
---	---	-------------------------------------	-------	------------	---	------	----

## Preliminary plan 12,099. Village—Rantotuwila.

1	Kudakanda-addarakumbura	Piyankara Radage Joni	Hettitantiri Patabendige Endo Appu of Rantotu- wila	Paddy	0	0 15	75
2	Kiripelagahagoi- pala <i>alias</i> Belli- ketiyagoda-ad- darakumbura	do.	Wijesuriya Arachchige Nonis Appu	do.	0	1 14	75
3	Do.	do.	Crown	Marshy land	0	2 28	75
4	Beliketiyagodakele	do.	P. Joniya	Jungle contains coconut trees Plantation	2	0 27	75 3·75
5	Beliketiyagoda- watta	do.	(1) Gikiyana Radage Buiya, (2) Jamisiya, (3) Arnolia, (4) Podiya, (5) Podda, (6) Carolia, (7) Mango, (8) Sopiya	Garden Plantation	0	1 13	75 28·50

## Preliminary plan 12,128. Village—Walinguruketiya.

3	Ankutuwelalangananana	Tommeayahakuru Ediris of Walinguru- ketiya	T. H. Ediris	Garden Plantation	0	0 28	40 10
8	Jambughawatta	do.	S. H. James	Garden Plantation	1	1 23	60 84·25
9	Delgahawatta	do.	T. H. Girigorisa	Garden Plantation	1	2 32	60 37·75
10	Medellagahawatta	do.	S. H. Deonis	Garden Plantation	0	2 5	60 61·50
11	Jambughawatta	do.	(1) Sanda, (2) Liyaneris, (3) Liyadris, (4) Luino, (5) Liyaneris, (6) S. H. Liya- neris	Garden Plantation	0	1 30	60 298·50

## Preliminary plan 12,212. Village—Magala North.

1	Nadumeneriye- owita	Dikwelle Appuhewage Isan Appu of Magala	Crown	Patana	0	0 12	—†
2	Do.	do.	do.	do.	0	3 36	206‡

## Preliminary plan 12,237. Village—Walinguruketiya.

1	Kirimetiye-kumbura- addaraowita <i>alias</i> Kirimetiya- keleowita	T. H. Deralis of Wal- inguruketiya	Crown	Jungle	1	0 13	70
---	---	---------------------------------------	-------	--------	---	------	----

## Preliminary plan 12,245. Village—Warakamulla.

1	Liyanagewatta	R. D. J. Karunaratna, Fiscal's Arachchi of Yalegama	W. G. Pedrick Appu of Induruwa	Garden Plantation	0	0 13	86 6
2	Ittakurugodakele	do.	Crown	Low jungle	3	0 27	88
3	Do.	do.	do.	do.	—	—	—§

\* Value of land per acre with plantation.

† Value of land per acre with mining rights.

‡ Reservation (not for sale).

§ Land unclaimed by Crown (not for sale).

Further information regarding these lands can be obtained from the Government Agent, Southern Province, and their plans from the Surveyor-General.

## LAND SALES IN THE NORTHERN PROVINCE.

**No. 960, N. P.**—The Assistant Government Agent, Mullaittivu, will, on Wednesday, April 25, 1923, at 1 P.M., at his office in Vavuniya, put up to auction, for sale or settlement, or will otherwise dispose of, the under-mentioned portions of Crown land, in accordance with the regulations of Government regarding land sales. Thirty-nine allotments of land situated in the Vavuniya South division of the Mullaittivu District of the Northern Province.

Lot.	Name of Land.	Preliminary plan 4,969. Village—Pariyapuliyanankulam.		Extent. A. B. P.	Upset price per acre, Rs.
		Name of Applicant.	Description.		
3	Kumuladikadu	K. Vinasitamby	Jungle suitable for paddy cultivation	0 2 16	16
Preliminary plan 5,360. Village—Vavuniya.					
1	Kulattadiyilvalavu	V. Murugesu	High jungle suitable for paddy cultivation	1 3 15	53*
2	Do.	—	Reservation for tank bund	1 1 0	—†
Preliminary plan 5,606. Village—Periyanochchikkulam.					
1	Palaiyadikkamam	M. Santiyakupillai	Jungle	4 3 15	16
Preliminary plan 5,607. Village—Periyanochchikkulam.					
1	Kulavadivalavu	M. Santiyakupillai	Open land	0 1 28	16
Preliminary plan 5,621. Village—Vavuniya.					
1	Navaladikkadu	V. Murugesu	Low jungle	1 0 5	51·50*
Preliminary plan 5,637. Village—Nalavarveppankulam.					
4	Kurumankadu	S. Joseph	Jungle	1 0 25	16
Preliminary plan 5,663. Village—Palamaikkallu.					
1	Panichchaiadikkamam	M. Sinniah	Jungle	1 0 3	18*
Preliminary plan 5,734. Village—Parayansinnakkulam.					
1	Puliyadivalavu	K. Narani	Jungle	7 0 37	19
2	Do.	—	Reservation along the forest reserve	0 0 6	—†
Preliminary plan 5,783. Village—Maraiyadittakulam.					
1	Salampayadittoddam	V. Sinnatamby	Jungle	3 0 13	16
2	Kurumankadu	—	Jungle suitable for paddy cultivation	1 0 3	16
3	Attiyadikkamam	V. Sinnatamby	do.	9 1 38	17*
4	Karampaikadu	—	Reservation for road	0 1 2	—†
Preliminary plan 5,768. Village—Kontakkarankulam.					
1	Palaiyadikkadu	—	Reservation for path	0 0 10	—†
2	Do.	S. Veluppillai	Jungle	1 0 3	16
Preliminary plan 5,278. Village—Mamaduwa.					
2	Ehatugahaidama	T. Wannihami	Jungle	4 2 19	16·50*
Preliminary plan 5,323. Village—Kattupuliyankulama.					
1	Tammannagahaidama	N. Ukkuwanaide and others	Jungle	7 1 1	16
Preliminary plan 5,368. Village—Madukanda.					
1	Pahalakatuwelakele	P. Kandate	High jungle suitable for paddy cultivation	6 3 11	21‡
Preliminary plan 5,405. Village—Iratperiyakulama.					
4	Veragahaidama	K. Kappurala and others	Jungle	6 1 24	16
Preliminary plan 5,730. Village—Paleuruwa.					
1	Dambagahawela	G. N. Appuwa and another	Jungle	1 1 29	22*
Preliminary plan 5,732. Village—Paleuruwa.					
1	Siyambalagahawatta	U. Punchinaide	Open land	0 1 4	16
Preliminary plan 5,738. Village—Pirappammaduwa.					
1	Siyambalagahawatta	A. Punchirala and others	Open waste land	1 0 0	20*
2	Do.	do.	do.	0 2 35	20*
Preliminary plan 5,742. Village—Pudubulankulama.					
1	Dambagahaidama	K. G. Kapuruhami and another	New clearing	2 0 0	23·50*
Preliminary plan 5,743. Village—Pirappammaduwa.					
1	Welkatuwa	U. Kandate	Jungle suitable for paddy cultivation	4 2 11	17·50*
2	Pahalawela	P. V. Kadirate Lekama	do.	5 3 38	19*

Lot.	Name of Land.	Name of Applicant.	Description.	Extent.		Upset price per acre, Rs.
				A.	B. P.	
Preliminary plan 5,773. Village—Mahakachchakodiya.						
1	Ehatugahaidama	—	Reservation along the stream	0	2 4	—†
2	Do.	Encroacher, K. Ukkurala	Paddy field..	0	0 13	36§
3	Ehatugahawatta	K. Appurala	Open waste land	0	1 20	16
4	Ehatugahaidama	—	Reservation along the cart track	0	0 9	—†
5	Wiragahaidama	—	do.	0	0 9	—†
6	Do.	N. Kapuruhami	Open waste land	0	0 7	16
7	Ehatugahaida a	M. Udayare	do.	0	0 16	16
Preliminary plan 4,550. Village—Mamaduwa.						
1	Godawela Ihata	V. Sirala	Jungle suitable for paddy cultivation	4	3 37	25
Preliminary plan 5,351. Village—Iratperiyakulama.						
1	Oyabodakele	P. Appurala Arachchi	Chena fit for paddy cultivation	7	1 19	21¶
2	Do.	K. Kappurala, Vel-Vidane	do.	7	1 27	21¶
3	Do.	—	Reservation for ela	3	3 37	—†
4	Do.	—	Reservation for footpath	0	0 18	—†

\* Includes value of timber.

† Not for sale.

‡ Irrigable by Madukanda tank. The lot is subject to an irrigation rate at the rate of Re. 1 per acre, revisable at any time by His Excellency the Governor. The purchaser should understand that water will be available only for maha harvest.

§ To be settled on the encroacher at upset price.

|| For settlement on the lessee at upset price. The lot is irrigable by Mamaduwa tank, and subject to levy of irrigation rate at the rate of Re. 1 per acre, and the rate is revisable at any time.

¶ For settlement on the lessee at upset price. Irrigable by Iratperiyakulam tank, and subject to levy of irrigation rate at the rate of Re. 1 per acre, and the rate is revisable at any time.

Further information regarding these lots may be obtained from the Assistant Government Agent, Mullaitivu, and plans of them from the Surveyor-General.

Colonial Secretary's Office,  
Colombo, March 6, 1923.

CECIL CLEMENTI,  
Colonial Secretary.

## LAND SALES IN THE NORTH-CENTRAL PROVINCE.

No. 2,260, N.C. P.—The Government Agent, North-Central Province, will on Friday, April 20, 1923, at 1 P.M., at his office in the Anuradhapura Kachcheri, put up to auction, for sale or settlement, or will otherwise dispose of, the under-mentioned portions of Crown land, in accordance with the regulations of Government regarding land sales. Thirty-five allotments of land situated in the Nuwaragam palata of the Nuwarakalawiya district of the North-Central Province.

Lot.	Name of Land.	Name of Applicant.	Description.	Extent.		Upset price per acre, Rs.
				A.	B. P.	
Final village plan 602. Village—Miwamalewa in Kende korale.						
3F1	Bogahalandyaya alias malewakele	Miwa-Ukkurala Arachchige Tikiri Banda, Vel-Vidane	Low jungle	1	0 12	23
3F2	Do.	V. Banda Anumetirala and 13 others	do.	1	3 28	23
3F3	Do.	Kapurilage Appurala and another	do.	2	3 20	23
3F4	Do.	Punchi Bandage Ausadahamy and 2 others	do.	3	2 8	21
3F5	Ditto alias Kahatagahaidama	Punchirala Vedaralage Kapuruhamy and another	do.	2	3 12	23
3 I	Bogahalandyaya alias malewakele	Miwa-A. V. Kapuruhamy, Arachchi of Siyambalagaswewa	do.	1	0 6	23
5B	Mukalana alias Miwamalewakele	Ukkurala Vel-Vidanege Appurala	do.	3	0 10	24
Final village plan 617. Village—Diulgaskada in Kadawat korale.						
5G	Maha-diulgaskadakele	K. K. Seerala and 2 others of Etambagaskada	Chena	1	3 29	21
4C	Diulgaskadakele	Tikirala, Vel-Vidane of Etambagaskada	Paddy field	2	3 17	18
5 J	Mahadiulgaskadakele	D. Kandate Appuhamy of Etambagaskada	Chena fit for paddy	0	3 11	23.50
8B1	Akkarawelahena alias Mahadiulgaskadakele	do.	Paddy field	0	0 30	23.50

Lot.	Name of Land.	Name of Applicant.	Description.	Extent.			Upset price per acre, Rs.
				A.	R.	P.	
5K	Mahadiulgaskadakele <i>alias</i> Eratugahawela	—	Paddy field encroachment by Sellate Gamaralage Gammanchirala	0	0	17	21
4D	Kohombawewakele	Seerala Vel-Vidanegge Punchirala and another of Etambagaskada	Low jungle fit for paddy	2	3	33	23
5L	Mahadiulgaskadakele	Kapuruhamige Gammanchirala of Etambagaskada	do.	2	1	7	23
5M	Do.	Kandate Vel-Vidanegge Murugate, Vel-Vidane of Etambagaskada	do.	0	3	33	23
5N	Do.	Pulinguralage Wannihamy, <i>ex</i> Vel-Vidane of Etambagaskada	do.	0	3	28	23
8B	Akkarawelahena	do.	Chena	0	0	13	22
5 O	Mahadiulgaskadakele	Appurala Vel-Vidanegge Kadirate of Etambagaskada	Low jungle fit for paddy	2	0	12	23
9B	Diulgaskadamukalana <i>alias</i> Mahadiulgaskadakele	S. V. Kandate Appuhamy and 2 others of Etambagaskada	do.	1	3	2	23
Final village plan 619. Village—Dutuwewa in Kadawat korale.							
1AA	Dutuwewakele	Punchiralage Naiderala and 3 others of Dutuwewa	Chena	5	3	10	24
1AB	Do.	Seeralage Kadirate and 5 others	do.	5	3	36	24
1AC	Do.	Gammanchiralage Ukkurala	do.	2	0	0	24
1AD	Do.	Kadiratege Bairala and another	do.	1	3	21	24
1AE	Do.	Seeralage Kadirate	do.	1	0	14	24
1AG	Kongahawatta	Seerala Vedaralage Kadirate	do.	0	3	25	24
1AH	Kongahaidama	Gammanchiralage Wannihamy.	do.	1	0	5	24
1AJ	Dambagahaidama	Kirinaiduralage Ukku Banda	do.	0	3	34	24
1AK	Dutuwewalanda	—	do.	3	2	25	21
1AK1	Dutuwewakele	Mohottalage Tikirala and another	Low jungle fit for paddy	6	0	33	21
1AK2	Do.	Punchiralage Kapurala	do.	1	1	22	21
1AM	Do.	Kirinaiduralage Seerala	do.	4	0	27	24
1AN	Dambagahalanda	Punchiralage Naidurala	do.	5	3	23	21
1AO	Dutuwewakele	do.	do.	0	3	39	21
1AP	Do.	Menikralage Kindate	do.	2	0	17	21
1AQ	Do.	Kawwavedage Kanda of Gal-kadawala	do.	2	0	16	21

Further particulars regarding these lands can be had from the Government Agent, North-Central Province, and the plans of them from the Surveyor-General.

Colonial Secretary's Office,  
Colombo, March 3, 1923.

CECIL CLEMENTI,  
Colonial Secretary.

**No. 2,261, N.C. P.**—The Government Agent, North-Central Province, will on Wednesday, April 25, 1923, at 1 P.M., at his office in the Anuradhapura Kachcheri, put up to auction, for sale or settlement, or will otherwise dispose of, the under-mentioned portions of Crown land, in accordance with the regulations of Government regarding land sales. Fifty-six allotments of land situated in the Nuwaragam palata of the Nuwarakalawiya district of the North-Central Province.

Lot.	Name of Land.	Name of Applicant.	Description.	Extent.			Upset price per acre, Rs.
				A.	R.	P.	
Final village plan 616. Village—Etambagaskada in Kadawat korale.							
2B	Etambagaskadakele	P. Mudalihamy and 5 others	New clearing sown with paddy	6	1	16	21
2C	Do.	—	do. (encroachment by Wannakuralage Kapuruhamy)	0	3	15	21
2E	Do.	Baddaralage Ukkurala	Paddy field	1	3	24	18·50
2I	Do.	P. Wannihamy, <i>ex</i> Vel-Vidane	Chena	0	3	31	18·50
2J	Do.	—	Paddy field (encroachment by P. Wannihamy, <i>ex</i> Vel-Vidane)	0	1	3	21
2K	Do.	—	New clearing sown with paddy (encroachment by J. Gammanchirala)	0	3	14	21
2L	Do.	Tikirala, Vel-Vidane	Paddy field	2	3	16	18
2M	Nugagahaidama	J. Gammanchirala	High jungle contains 3 ebony trees and other valuable trees	1	3	31	41
2N	Do.	—	Paddy field (encroachment by J. Gammanchirala)	0	1	4	21
4C	Etambagaskadakele	K. Tikirala, Vel-Vidane	Chena	0	3	33	21
4D	Do.	P. Wannihamy, Vel-Vidane	do.	1	0	32	21
4E	Do.	D. K. Appuhamy and another	do.	1	3	33	21
4I	Do.	W. Punchirala, Vedarala	Chena partly cultivated with paddy	2	3	4	26
4J	Do.	Tikirala, Vel-Vidane	Paddy field	0	0	15	18
6A	Do.	—	do. (encroachment by Seerala, Vel-Vidane)	1	0	12	21
7½B	Do.	K. Kandate	Chena	0	1	19	18·50
22	Meegahakele <i>alias</i> Etambagaskadakele	do.	New clearing sown with paddy	8	1	34	19

Lot.	Name of Land.	Name of Applicant.	Description.	Extent.		Upset price per acre, Rs.
				A.	R. P.	
22A	Etambagaskadakele <i>alias</i> Dambagahawela	—	Paddy field (encroachment by P. Naidurala)	0	1 5	21
22B	Etambagaskadakele	P. Wannihamy, <i>ex</i> Vel-Vidane and 2 others	New clearing sown with paddy	2	0 8	18.50
22C	Do.	—	Paddy field (encroachment by P. Naidurala)	0	1 38	21
22D	Do.	K. Wannihamy and 3 others	New clearing sown with paddy	2	2 32	19
19A	Etambagaskadalanda	D. K. Appuhamy and another	Chena	0	0 6	21
27A	Do.	—	do.	0	0 1	21
4K	Etambagaskadakele	Tikiralage Velate	Low jungle	1	3 39	22
4L	Do.	A. Kadirate	do.	2	0 9	22
4M	Do.	G. Bandate	do.	1	3 38	22
4 O	Do.	I. Piyadoris and K. Panchirala, <i>ex</i> Vel-Vidane.	do.	1	0 22	22
6B	Do.	G. Bandate	do.	2	0 21	22
Final village plan 620. Village—Aluthammillewa in Kadawat korale.						
2P	Aluthammillewakele	K. Menikrala	Chena	1	3 33	21
2 O	Aluthammillewelandukele	—	do.	0	3 20	21
2Q	Dutuwewa-kele <i>alias</i> Dambagahaidama	G. Wannihamy	do.	0	3 24	21
2R	Dambagahaidama	K. M. Tikirala	do.	1	0 32	21
2 S	Aluthammillewakele	—	Low jungle	4	3 28	23
2 T	Dambagahaidama	P. Kapurala and another	Low jungle fit for paddy	5	1 19	23
2V	Palugahaidama	S. Appurala	do.	3	2 30	23
2W	Do.	—	do.	3	1 0	23
2 X	Aluthammillewakele	K. Murugahe, <i>ex</i> Vel-Vidane and 6 others	do.	8	3 0	25
2Y1	Do.	G. Ran Naide of Lolugaswewa	do.	0	3 25	22.50
Final village plan 641. Village—Moragoda in Kadawat korale.						
1 H	Moragodalanda <i>alias</i> Kappetiyyawa	Kawwa Veda Naidege Kadiravela and another	Chena	2	0 31	22
1 I	Kappetiyyawakele	Gama Naidege Puchi Naide	Low jungle	2	0 9	22.50
1 J	Do.	do.	do.	2	0 4	22.50
1K	Do.	Sinnagekanda Vidane and another	do.	4	0 16	21
1L	Do.	Kapuwa Hangiliyage Sinna	Paddy field (encroachment by the applicant)	0	3 36	21
2A I	Do.	S. Pina of Ihala Tammannewa	Low jungle	1	0 0	22.50
2AJ	Moragodakele	N. Wijendra and another	do.	2	3 39	22.50
2AK	Kappetiyyawakele	K. H. Puchi Naide	do.	1	0 0	22.50
2AL	Moragodakele	N. Kiri Naide Hangiliya	Chena	2	0 0	22.50
2AM	Do.	N. Wijendra and 3 others	Low jungle	5	2 10	21
2AN	Do.	S. Appuwa	do.	1	3 38	22.50
2AO	Do.	P. Gama and others	do.	0	1 27	22.50
2AP	Do.	do.	do.	2	1 37	22.50
2AQ	Do.	do.	do.	1	0 2	22.50
2AR	Do.	N. Wijendra and 3 others	do.	0	1 15	22.50
2AS	Do.	K. Kadiravela	do.	5	0 9	21
Final village plan 635. Village—Ihala Tammannewa in Kadawat korale.						
3 I 1	Ihala Tammannewahena or Ihala Tammannewakele	P. Kinda Naide	Chena	0	3 38	23
3 J	Ihala Tammannewahena or Kudagamakele	R. Neela, <i>ex</i> Vel-Vidane	do.	2	0 35	23

Further particulars regarding these lands can be had from the Government Agent, North-Central Province, and the plans of them from the Surveyor-General.

Colonial Secretary's Office,  
Colombo, March 7, 1923.

CECIL CLEMENTI,  
Colonial Secretary.

## LAND SALES BY THE SETTLEMENT OFFICER.

### NORTH-WESTERN PROVINCE.

It is hereby notified that the sale of lots in Munihirigama, block survey preliminary plan 1,719, North-Western Province, advertised in *Government Gazette* No. 7,313 of February 23, 1923, has been cancelled.

Colonial Secretary's Office,  
Colombo, March 6, 1923.

CECIL CLEMENTI,  
Colonial Secretary.

## LAND ACQUISITION NOTICES.

HAVING been duly directed by the Governor, with the advice of the Executive Council, acting under the provisions of "The Land Acquisition Ordinance of 1876," section 6, to take order for the acquisition of the following land, required for a public purpose, namely, for a metal quarry on the 1st mile of the Agalawatta-Badureliya road, to wit:—

Lot.	Name of Land.	Description.	Village—Dapiligoda.	Name of Claimant.	Extent.
					A. R. P.
1	Maditagahahenepitakattiya..	Low jungle		K. D. Johanis Vederala and another	0 1 15.25

I hereby give public notice, as required by section 7, that the Government proposes to take possession of the land. All persons interested in the aforesaid land are hereby required to appear personally or by agent before me at the Kalutara Kacheheri, on April 20, 1923, at 10 A.M., and to state the nature of their respective interests in the land, and the amount and particulars of their claims to compensation for such interests.

The Kacheheri,  
Kalutara, March 2, 1923.

E. T. MILLINGTON,  
Assistant Government Agent.

HAVING been duly directed by the Governor, with the advice of the Executive Council, acting under the provisions of "The Land Acquisition Ordinance of 1876," section 6, to take order for the acquisition of the following land, required for a public purpose, namely, for the Government Vernacular Mixed School at Urugoda, to wit:—

Lot.	Name of Land.	Description.	Village—Urugoda.	Name of Claimant.	Extent.
					A. R. P.
57A	Radawaladuwa	Garden contains coconut, school,, &c.		K. Carolis Appuhamy and others	0 1 35

I hereby give public notice, as required by section 7, that the Government proposes to take possession of the land. All persons interested in the aforesaid land are hereby required to appear personally or by agent before me at Kalutara Kacheheri, on April 20, 1923, at 10 A.M., and to state the nature of their respective interests in the land, and the amount and particulars of their claims to compensation for such interests.

The Kacheheri,  
Kalutara, March 3, 1923.

E. T. MILLINGTON,  
Assistant Government Agent.

HAVING been duly directed by the Governor, with the advice of the Executive Council, acting under the provisions of "The Land Acquisition Ordinance of 1876," section 6, to take order for the acquisition of the following land, required for a public purpose, namely, for a path to a public well, to wit:—

Lot.	Name of Land.	Description.	Village—Illippugedara, within Local Board limits, Kurunegala.	Name of Claimant.	Extent.
					A. R. P.
1	Alutwatta	Garden		Ratnayaka Mudiyansele Ran Menika	0 0 4

I hereby give public notice, as required by section 7, that the Government proposes to take possession of the land. All persons interested in the aforesaid land are hereby required to appear personally or by agent before me at the Kurunegala Kacheheri, on April 17, 1923, at 1 P.M., and to state the nature of their respective interests in the land, and the amount and particulars of their claims to compensation for such interests.

The Kacheheri,  
Kurunegala, March 2, 1923.

F. G. TYRRELL,  
Government Agent.