

# Ceylon Government Gazette

Published by Authority.

No. 7,316 — FRIDAY, MARCH 16, 1923.

## Part III. — Lands.

Separate paging is given to each Part in order that it may be filed separately.

	PAGE		PAGE		PAGE
Land Settlement Notices :—		Land Sales by the Government Agents :—		Land Sales by the Settlement Officer :—	
Preliminary Notices ..	235	North-Western Province ..	306	Northern Province ..	—
Final Orders ..	238	North-Central Province ..	307	Eastern Province ..	—
Land Sales by the Government Agents :—		Province of Uva ..	308	North-Western Province ..	—
Western Province ..	303	Province of Sabaragamuwa ..	310	North-Central Province ..	—
Central Province ..	304	Land Sales by the Settlement Officer :—		Province of Uva ..	—
Southern Province ..	305	Western Province ..	—	Province of Sabaragamuwa ..	—
Northern Province ..	—	Central Province ..	—	Land Acquisition Notices ..	310
Eastern Province ..	—	Southern Province ..	—	Land Resumption Notices ..	—

## PRELIMINARY NOTICES.

### Colombo Notice No. 8,300.

#### Notice under "The Waste Lands Ordinances of 1897, 1899, 1900, and 1903."

TAKE notice that unless within three months from March 16, 1923, the persons, if any, who claim any interest in the lands hereinafter mentioned or in any one or more of such lands or to some interest therein make claim in person or in writing to the said lands or to any of them or to some interest therein to W. T. Stace, Esq., Special Officer appointed under section 28 of "The Waste Lands Ordinances of 1897, 1899, 1900, and 1903," at his office at Colombo :

Such Special Officer, in pursuance of the powers vested in him by the said Ordinances, will declare by writing under his hand that the said lands, or such of them as to which no claim has been made, are the property of the Crown.

W. T. STACE,  
Special Officer.

NOTE.—A claim to a right of way over the said lands or any of them is a claim to an interest in the land or lands.

#### Description of the Lands referred to.

The following lots situated in the village of Mirigama, in the Udugaha pattuwa of the Hapitigam korale of the Negombo District, in the Western Province, as described in the annexed diagram :—

#### Preliminary plan 16,166.

Lot.	Name of Land.	Extent, A. R. P.	Lot.	Name of Land.	Extent, A. R. P.
1 ..	Miladdepillewa and Mirigamkandekelle	.. 22 1 6.75	6 ..	Dunumadallagahawatta	.. 0 0 1
2 ..	Miladdepillewa ..	.. 0 0 3.87	11 ..	Stream ..	.. 0 0 3.75
3 ..	Road ..	.. 0 0 26.25	15 ..	Urukanugollawatta	.. 0 2 25.87
4 ..	Kurunduwatta (part of resthouse premises)	.. 0 0 21.75	16 ..	Miliaddeowita ..	.. 0 0 1.62
5 ..	Urukanugollakele ..	.. 0 0 0.88	17 ..	Kurunduwatta ..	.. 0 0 4.12
					23 1 15.86

and bounded as follows : on the north by Kurunduwatta claimed by the Provincial Road Committee, Gallakumbura claimed by M. H. Senanayaka, Urukanugollakele claimed by A. Sedoris Appuhamy and another, Niburakumbura claimed by G. Terunnanse, Vewellakumbura claimed by K. Daniel Appu and others, Vewellakumbura claimed by Kosuripatirinahela Baronchi Appu and others, Vewellakumbura claimed by S. H. Noncho Hami, Welikumburawatta claimed by K. Samuel Appu, Welikumburawatta claimed by L. Thepanis Naide and others, Polpitiyewatta *alias* Dunumadallagahawatta claimed by ditto, Katukongahahenewatta claimed by S. Don John Perera and others, Katukongahahenawatta claimed by A. N. Don Cornelius, Mirigamkandekelle claimed by the Crown ; on the east by the village limit of Botale Pahalagama ; on the south by Mirigamkandekelle claimed by the Crown, the Mirigamkandekelle, Mirigamkandekelle claimed by the Crown, Kosgaha *alias* Migahawatta (encroachment by Gurubettu Badahelage Ungu Naide and others) claimed by the Crown

Government Railway, Metiwalpitiyawatta (encroachment by Mathew Herbert Senanayaka) claimed by the Ceylon Government Railway, Murutagahakumbura (encroachment by Subasin Appuhamilage Nancho Hami) claimed by the Ceylon Government Railway, Totupolakumbura-ela, Migahakumbura (encroachment by Etbandanage James) claimed by the Ceylon Government Railway, Migahakumbura (encroachment by ditto) claimed by the Ceylon Government Railway, Urukanugollawatta claimed by A. N. Don Cornelius and others, Kurunduwatta claimed by M. H. Senanayaka and S. W. D. John Perera, Veralugollakele claimed by the heirs of Mr. Bandaranayaka; on the west by the village limit of Wilwatta.

NOTE.—The following lots lying within the above-mentioned boundaries are excluded from this notice, and their aggregate acreage of 1 acre 2 roods and 17·98 perches is not included in the acreage of 23 acres 1 rood and 15·86 perches given above :—

Lot.	Name of Land.	Preliminary plan 16,166.	Extent, A. R. P.
18	Veralugollawatta	.. .. .	0 2 18·87
19	Do.	.. .. .	0 1 23·25
20	Veralugollakele	.. .. .	0 2 15·86
			1 2 17·98

[For Diagram see page 287.]

### Uva Notice No. 8,301.

#### Notice under "The Waste Lands Ordinances of 1897, 1899, 1900, and 1903."

TAKE notice that unless within three months from March 16, 1923, the persons, if any, who claim any interest in the lands hereinafter mentioned or in any one or more of such lands or to some interest therein make claim in person or in writing to the said lands or any of them or to some interest therein to M. M. Wedderburn, Esq., Special Officer appointed under section 28 of "The Waste Lands Ordinances of 1897, 1899, 1900, and 1903," at his office at Colombo :

Such Special Officer, in pursuance of the powers vested in him by the said Ordinances, will declare by writing under his hand that the said lands, or such of them as to which no claim has been made, are the property of the Crown.

M. M. WEDDERBURN,  
Special Officer.

NOTE.—A claim to a right of way over the said lands or any of them is a claim to an interest in the land or lands.

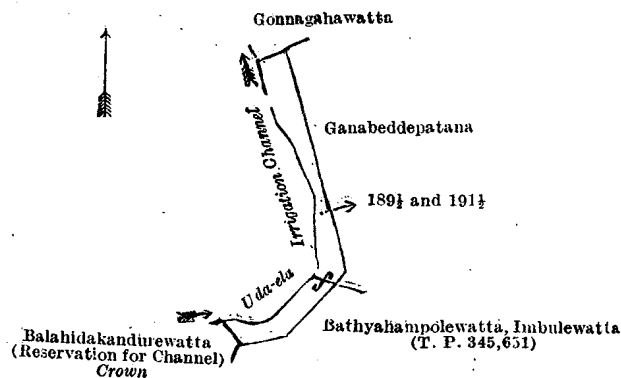
#### Description of the Lands referred to.

The following lots situated in the village of Ambadandegama, in the Kumbalwela korale of the Yatikinda division in the Province of Uva, as described in the annexed diagrams :—

#### I.—Block survey preliminary plan 271.

Lot.	Name of Land.	Extent, A. R. P.
189½	Ganabeddepatana <i>alias</i> Imbulepatana (reservation for ela)	0 1 1
191½	Balahidakandurehena (reservation for ela)	0 0 18
		0 1 19

(Exclusive of the Uda-ela passing through the land.)  
and bounded as follows : on the north by Gonnagahawatta claimed by Ganebedde Huduhakura; on the east by Ganabeddepatana sold by the Crown; on the south by Bathiyahampolewatta, Imbulewatta sold by the Crown (T. P. 345,651); on the west by Balahidakandurewatta (reservation for channel) declared to be the property of the Crown under the Waste Lands Ordinances, the Uda-ela, irrigation channel.



Surveyor-General's Office,  
Colombo, January 10, 1923.

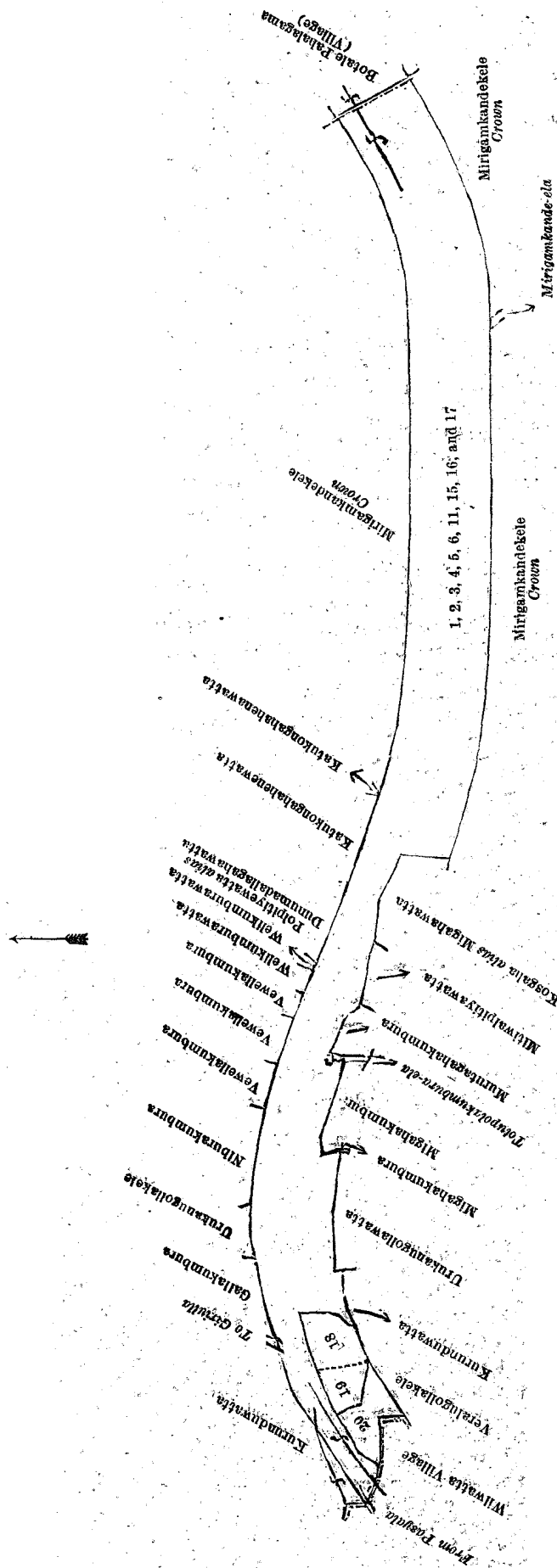
Scale of 4 Chains to an Inch.

C. H. VINCE,  
for Surveyor-General.

#### II.—Block survey preliminary plan 271.

Lot.	Name of Land.	Extent, A. R. P.
193	Balahidakandurehena (reservation for channel)	0 0 35

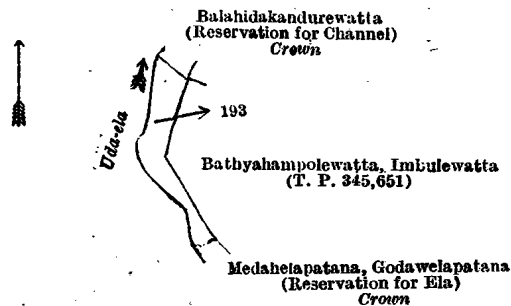
and bounded as follows : on the north by Balahidakandurewatta (reservation for channel) declared to be the property of the Crown under the Waste Lands Ordinances; on the east by Bathiyahampolewatta, Imbulewatta sold by the Crown (T. P. 345,651); on the south by Medahelapatana, Godawelapatana (reservation for ela) declared to be the property of the Crown under the Waste Lands Ordinances; on the west by the Uda-ela.



Surveyor-General's Office,  
Colombo, November 15, 1922.

Scale of 8 Chains to an Inch.  
Colombo S. O. 27—1923.

C. H. VINCE,  
for Surveyor-General.



Surveyor-General's Office,  
Colombo, January 10, 1923.

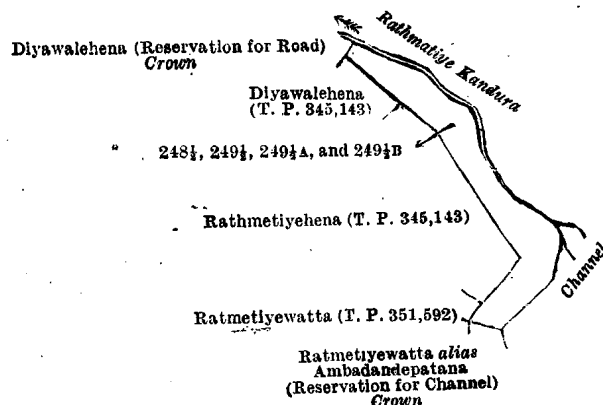
Scale of 4 Chains to an Inch.

C. H. VINCE,  
for Surveyor-General.

III.—Block survey preliminary plan 271.

Lot.	Name of Land.	Extent, A. R. P.
248½ ..	Diyawalehena (reservation for stream) ..	0 0 15
249½ ..	Ratmetiyewatta <i>alias</i> Ratmetiyehena ..	0 0 33
249½A ..	Do. ..	0 0 30
249½B ..	Do. ..	0 0 13
		0 2 11

and bounded as follows: on the north by the Ratmatiyekandura; on the east by the Ratmatiyekandura, a channel; on the south by Ratmetiyewatta *alias* Ambadandepatana (reservation for ela) declared to be the property of the Crown under the Waste Lands Ordinances; on the west by Ratmetiyewatta sold by the Crown (T. P. 351,592), Ratmetiyehena sold by the Crown (T. P. 345,143), Diyawalehena sold by the Crown (T. P. 345,143), Diyawalehena (reservation for road) declared to be the property of the Crown under the Waste Lands Ordinances.



Surveyor-General's Office,  
Colombo, January 10, 1923.

Scale of 4 Chains to an Inch.

C. H. VINCE,  
for Surveyor-General.

Uva S. O. 1—1923.

## FINAL ORDERS.

### Kurunegala S. O. No. 3,329.

#### Order under Section 2 of "The Waste Lands Ordinances of 1897, 1899, 1900, and 1903," declaring Land to be Crown Property.

In the matter of the lands commonly called or known as Wattagawayaya, Wanumareyaya, &c., situate in the village of Potana, in the Nikawagampaha korale of the Hiriya hatpattu of the Kurunegala District, in the North-Western Province, and of "The Waste Lands Ordinances of 1897, 1899, 1900, and 1903."

THE notice required by section 1 of "The Waste Lands Ordinances of 1897, 1899, 1900, and 1903," having been duly published in manner prescribed by that section in respect of the above-named lands (*vide* Notice No. 8,175), and no claim having been made to the said lands or to any interest therein within the period of three months from the date specified in the said notice, I, Walter Terence Stace, Special Officer appointed under section 28 of the said Ordinances, under and by virtue of the powers vested in me in that behalf by section 2 of the said Ordinances, do hereby on this 10th day of January, 1923, order and declare that the said lands, as more fully described herein below, situate in the village of Potana, in the Nikawagampaha korale of the Hiriya hatpattu of the Kurunegala District, in the North-Western Province, and shown as lots 1, 2, 4, 5, 6, 7, 9, 10, 13, 14, 15, 17, 18, 22, 23, 24, 25, 26, 27, 28, 29, 30, 31, 32, 33, 34, and 42 in block survey preliminary plan 1,878 and in the annexed diagram, and containing in extent 713 acres and 3·5 perches, are the property of the Crown.

*Description of the Lands referred to.*

The following lots situate in the village of Potana, in the Nikawagampaha korale of the Hiriyala hatpattu of the Kurunegala District, in the North-Western Province, as described in the annexed diagram:—

## Block survey preliminary plan 1,878.

Lot.	Name of Land.	Extent, A. R. P.	Lot.	Name of Land.	Extent, A. R. P.
1	Wattagawayaya, Wanumareyaya, Siyambalagahamulayaya, Pahalayayehena, and Kolongahamulahena	111 0 14	23	Palugahamulla and Attanduwwa-kele	7 0 15
2	Potanawagala-ela (stream)	0 1 14	24	Gansabhawa road and reservation	4 2 21
4	Munamalahayayehena	1 1 27	25	Migahamulahena (bund reservation)	4 1 20
5	Potana-ela (stream)	2 0 26	26	Demodarawewa (tank and bund)	39 1 19
6	Siyambalagahamulahena	1 2 7	27	Diulagahamulahena	6 3 12
7	Batalagodayaya, Munamalahayayehena, and Siyambalagahamulahena	55 0 25	28	Karambawelgolla and Horowwewa-kele	7 1 11
9	Mimatawidapuyaya, Mahamunayaya, Galatibuyaya, Dewilgahamulahena, and Welangahamulahena	313 0 24	29	Horow-ela (stream)	2 0 31
10	Wewapaulawattahena, Migahamulahena, and Kolongahamulahena	17 3 17	30	Karambagollehena and Horowwewa-kele	1 0 27
13	Penelagahamulahena (bund reservation)	0 2 29	31	Mudunpitayaya and Elagawayayehena	39 3 29
14	Alutwewa (tank and bund)	4 3 22	32	Katupitayaya <i>alias</i> Mudunapitayayehena	52 3 27
15	Penelagahamulahena (bund reservation)	0 0 24	33	Mudunapitayayehena	11 2 21·6
17	Do. (do.)	0 0 14	34	Siyambalagahamulahena and Kolongahamulahena	5 3 30·7
18	Pansalawewa (tank and bund)	2 2 13	42	Kongahamulahena, Munhena, and Batalagodahena	18 1 34·2
22	Footpath	0 0 9			713 0 3·5

and bounded as follows: on the north by the village limit of Talawa; on the east by the village limit of Talawa, Pallekelemukalana (forest reserve); on the south by Pallekelemukalana (forest reserve), the village limit of Mapegomuwa; on the west by the village limit of Bulnawa, the village limit of Taranagollagama.

NOTE.—The following lots lying within the above-mentioned boundaries are excluded from this order, and their aggregate areage of 43 acres 2 roods and 9 perches is not included in the acreage of 713 acres and 3·5 perches given above:—

## Block survey preliminary plan 1,878.

Lot.	Name of Land.	Extent, A. R. P.	Lot.	Name of Land.	Extent, A. R. P.
A 3	Potanawela and Ihalapansalawela	35 3 32	A 40	Siyambalagahakumbura	0 2 3·6
A 11	Nikagahakumbura	2 3 9	A 41	Ehalagahakumbura	0 0 25·1
A 12	Kongahamulakamata	0 2 29	16	Pansalakumbura	0 1 21
A 35	Dambagahakumbura	0 0 24·2	19	Do.	0 2 39
A 36	Ihalakumbura	0 0 10·7	20	Potanapansalawatta	0 3 17
A 37	Nikagahakumbura	0 0 18	21	Pansalapathaha	0 1 35
A 38	Do.	0 1 15·3			
A 39	Nikagahakumbura and Kankanankumbura	0 1 10·1			43 2 9

[For Diagram see page 290.]

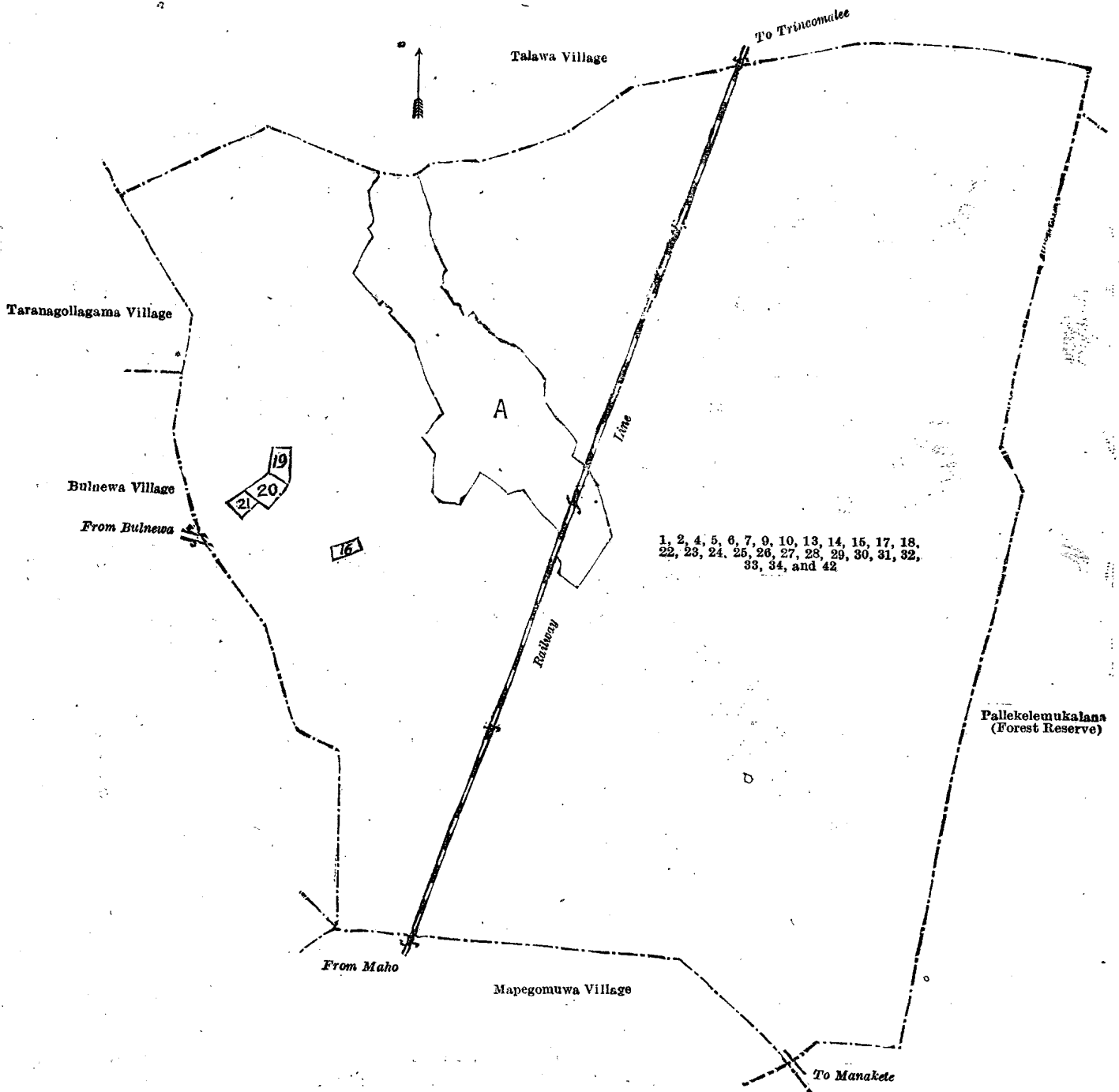
**Kurunegala S. O. No. 3,330.**

**Order under Section 4, Sub-section (1), of "The Waste Lands Ordinances of 1897, 1899, 1900, and 1903," declaring Land to be Crown Property.**

In the matter of the land commonly called or known as Balagollehenyaya (reservation along Deduru-oya) (exclusive of the Mala-dola passing through the land), situate in the village of Tissawa, in the Mahagalboda Megoda korale of the Weudawili hatpattu of the Kurunegala District, in the North-Western Province, and of "The Waste Lands Ordinances of 1897, 1899, 1900, and 1903."

WHEREAS in pursuance of section 1 of the said Ordinances it was duly notified on the 7th day of October, 1921, that if no claim to the land commonly called or known as Balagollehenyaya (reservation along Deduru-oya) (exclusive of the Mala-dola passing through the land), situate in the village of Tissawa, in the Mahagalboda Megoda korale of the Weudawili hatpattu of the Kurunegala District, in the North-Western Province, containing in extent 9 acres 3 roods and 20 perches, and shown as lot 2 in preliminary plan 5,010 and in the annexed diagram, was made to Norman Albert Hampton, Special Officer appointed under section 28 of the said Ordinances, within the period of three months from the date specified in such notice, such land would be declared the property of the Crown, and dealt with on account of the Crown (*vide* Notice No. 7,966):

And whereas Arthur Henry Abeyratne made claim thereto, and whereas the said claimant entered into an agreement in writing dated the 3rd day of March, 1922, whereby in consideration of his being declared the purchaser of lot 1 of the notice and of the preliminary plan 5,010, upon payment, on or before the 3rd day of June, 1922, to the Settlement Officer, of a sum of Rupees Three hundred and Twenty-eight and Cents Seventy-five only (Rs. 328·75), he withdrew his claim to the above-mentioned lot 2 of this order; I, Norman Albert Hampton, the aforesaid Special Officer, under and by virtue of the powers vested in me in that behalf by section 4 of the said Ordinances, do hereby on this 26th day of January, 1923, order and declare, under section 4, sub-section (1), of the said Ordinances, that the said land, as more fully described herein below, is the property of the Crown.



Surveyor-General's Office,  
Colombo, July 6, 1922.

Scale of 16 Chains to an Inch.

C. H. VINCE,  
for Surveyor-General.

January 10, 1923.

W. T. STACE,  
Special Officer.

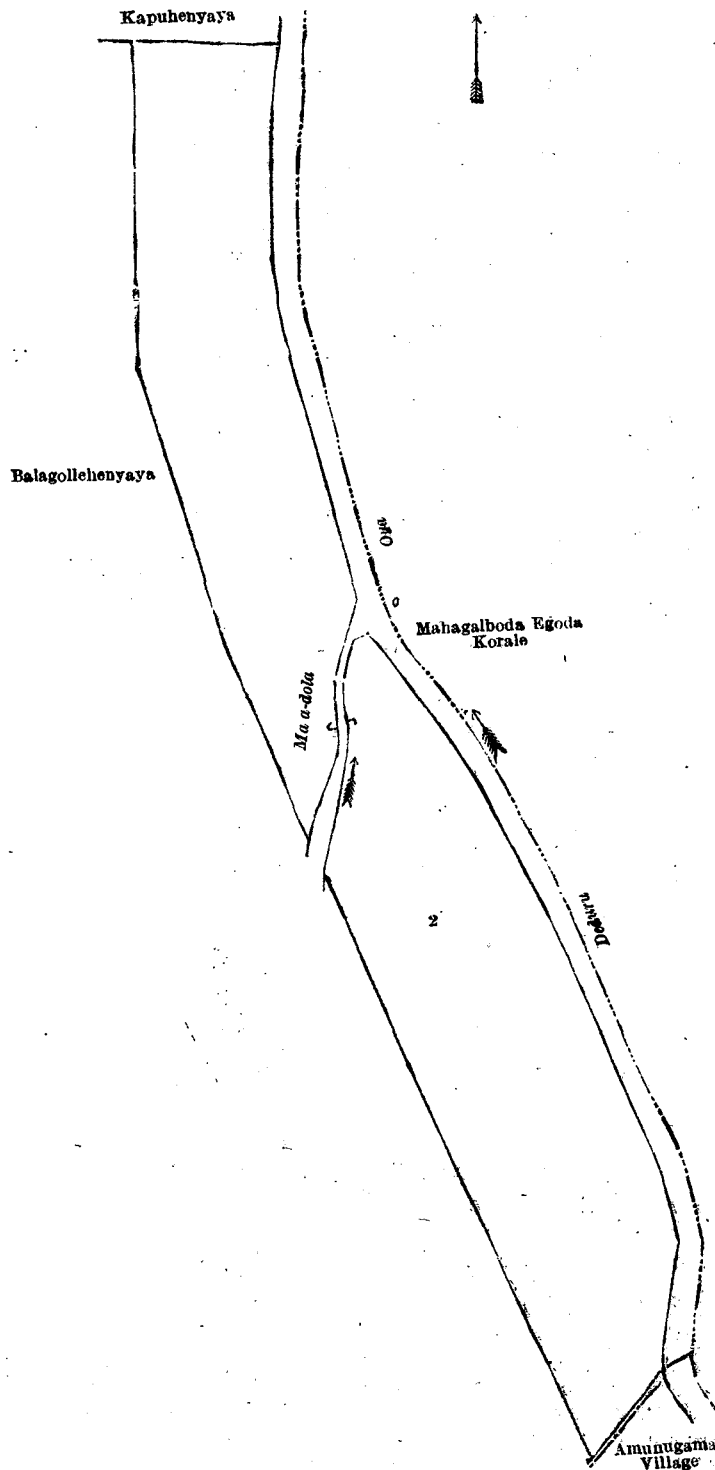
*Description of the Land referred to.*

The following lot situate in the village of Tissawa, in the Mahagalboda Megoda korale of the Weudawili hatpattu of the Kurunegala District, in the North-Western Province, as described in the annexed diagram :—

Preliminary plan 5,010.

Lot.	Name of Land.	Extent, A. R. P.
2	Balagollehenyaya (reservation along Deduru-oya) (Exclusive of the Mala-dola passing through the land.)	9 3 20

and bounded as follows : on the north by Kapuhenyaya claimed by H. Dingiri Banda and others ; on the east by the Deduru-oya (the boundary of the Mahagalboda Egoda korale) ; on the south by the village limit of Amunugama, Balagollehenyaya sold to Arthur Henry Abeyratne under the Waste Lands Ordinances ; on the west by Balagollehenyaya sold to Arthur Henry Abeyratne under the Waste Lands Ordinances,



Surveyor-General's Office,  
Colombo, September 13, 1922.

Scale of 4 Chains to an Inch.

C. H. VINCE,  
for Surveyor-General.

January 26, 1923.

N. A. HAMPTON,  
Special Officer.

**Kurunegala S. O. No. 3,331.**

Order under Section 4, Sub-section (1), of "The Waste Lands Ordinances of 1897, 1899, 1900, and 1903,"  
declaring Land to be Crown Property.

In the matter of the land commonly called or known as Minipitiahena, situate in the village of Giratalane Acharigama, in the Giratalane korale of the Dewamede hatpattu of the Kurunegala District, in the North-Western Province, and of "The Waste Lands Ordinances of 1897, 1899, 1900, and 1903."

WHEREAS in pursuance of section 1 of the said Ordinances it was duly notified on the 21st day of October, 1921, that if no claim to the land commonly called or known as Minipitiahena, situate in the village of Giratalane Acharigama, in the Giratalane korale of the Dewamede hatpattu of the Kurunegala District, in the North-Western Province, containing in extent 1 acre and 28 perches, and shown as lot 50E in block survey preliminary plan 1,717½ and in the annexed diagram,

was made to Norman Albert Hampton, Special Officer appointed under section 28 of the said Ordinances, within the period of three months from the date specified in such notice, such land would be declared the property of the Crown, and dealt with on account of the Crown (*vide* Notice No. 7,977) :

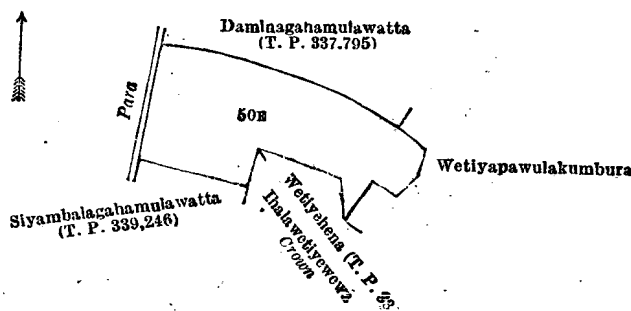
And whereas Kekulana Vidanelage Kirinaide made claim thereto, and whereas the said claimant entered into an agreement in writing dated the 19th day of May, 1922, whereby in consideration of his being the purchaser of lot 50E of the notice and of the block survey preliminary plan 1,717½, he agreed to pay on or before the 19th day of August, 1922, to the Government Agent at Kurunegala or to the Settlement Officer, the sum of Rupees Twenty only (Rs. 20), and whereas it was further agreed that in default of such payment the claim of the said claimant to the said lot of land in respect of which the said payment was to be made should be considered to have been withdrawn, and the said lot of land should be declared to be the property of the Crown ; and whereas the said claimant has failed to make the said payment by the due date, and whereas his claim to the said lot 50E is considered to have been withdrawn ; I, Norman Albert Hampton, the aforesaid Special Officer, under and by virtue of the powers vested in me in that behalf by section 4 of the said Ordinances, do hereby on this 2nd day of February, 1923, order and declare, under section 4, sub-section (1), of the said Ordinances, that the said land, as more fully described herein below, is the property of the Crown.

*Description of the Land referred to.*

The following lot situated in the village of Giratalane Acharigama, in the Giratalane korale of the Dewameddi hatpattu of the Kurunegala District, in the North-Western Province, as described in the annexed diagram :—

Lot.	Name of Land.	Extent, A. R. P.
50E	Minipitiyahena	1 0 28

and bounded as follows : on the north by Daminagahamulawatta sold by the Crown (T. P. 337,795) ; on the east by Daminagahamulawatta sold by the Crown (T. P. 337,795), Wetiypawulakumbura claimed by Kekulane Vidanelage Wijendra Naide ; on the south by Wetiyeheha sold by the Crown (T. P. 338,135), Thalawetiyewewa belonging to the Crown, Siyambalagahamulawatta sold by the Crown (T. P. 339,246) ; on the west by para.



Surveyor-General's Office,  
Colombo, August 18, 1921.

Scale of 4 Chains to an Inch.

G. K. THORNHILL,  
for Surveyor-General.

N. A. HAMPTON,  
Special Officer.

February 2, 1923.

**Kurunegala S. O. No. 3,332.**

**Order under Section 4, Sub-section (1), of "The Waste Lands Ordinances of 1897, 1899, 1900, and 1903,"  
declaring Land to be Crown Property.**

In the matter of the lands commonly called or known as Kendayayawatta (road reservation), situate in the village of Bunnehepola, in the Katugampola korale south of the Katugampola hatpattu of the Kurunegala District, in the North-Western Province, and of "The Waste Lands Ordinances of 1897, 1899, 1900, and 1903."

WHEREAS in pursuance of section 1 of the said Ordinances it was duly notified on the 5th day of November, 1920, that if no claim to the lands commonly called or known as Kendayayawatta (road reservation), situate in the village of Bunnehepola, in the Katugampola korale south of the Katugampola hatpattu of the Kurunegala District, in the North-Western Province, containing in extent 1 rood and 16 perches, and shown as lots J 82 and L 82 in preliminary plan 4,382 and in the annexed diagrams, was made to Harry Chambers Toller, Special Officer appointed under section 28 of the said Ordinances, within the period of three months from the date specified in such notice, such lands would be declared the property of the Crown, and dealt with on account of the Crown (*vide* Notice No. 7,648) :

And whereas Muna Kana Muna Mohamradu Cassim made claim thereto, and whereas the said claimant has withdrawn his claim to the said lands ; I, Norman Albert Hampton, Special Officer appointed under section 28 of the said Ordinances, under and by virtue of the powers vested in me in that behalf by section 4 of the said Ordinances, do hereby on this 1st day of February, 1923, order and declare, under section 4, sub-section (1), of the said Ordinances, that the said lands, as more fully described herein below, are the property of the Crown.

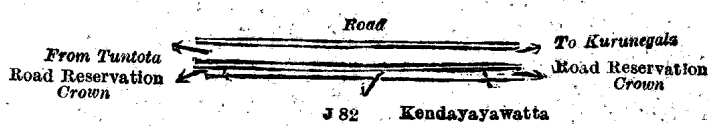
*Description of the Lands referred to.*

The following lots situate in the village of Bunnehepola, in the Katugampola korale south of the Katugampola hatpattu of the Kurunegala District, in the North-Western Province, as described in the annexed diagrams :—

Lot.	Name of Land.	Extent, A. R. P.
J 82	Kendayayawatta (road reservation)	0 0 16

and bounded as follows : on the north by the road from Tuntota to Kurunegala ; on the east by a road reservation declared to be the property of the Crown under the Waste Lands Ordinances ; on the south by Kendayayawatta claimed by M. K. M. Mohamradu Cassim ; on the west by a road reservation declared to be the property of the Crown under the Waste Lands Ordinances.





Surveyor-General's Office,  
Colombo, September 24, 1920.


Scale of 4 Chains to an Inch.

F. J. SALMON,  
for Acting Surveyor-General.

II.—Preliminary plan 4,382.

Lot.	Name of Land.	Extent, A. R. P.
L 82	Kendayayawatta (road reservation)	0 1 0

and bounded as follows: on the north by the road from Tuntota to Kurunegala; on the east by a road reservation declared to be the property of the Crown under the Waste Lands Ordinances; on the south by Kendayayawatta claimed by M. K. M. Mohammodu Cassim; on the west by a road reservation declared to be the property of the Crown under the Waste Lands Ordinances.



Surveyor-General's Office,  
Colombo, September 24, 1920.

Scale of 4 Chains to an Inch.

F. J. SALMON,  
for Acting Surveyor-General.

N. A. HAMPTON,  
Special Officer.

February 1, 1923.

Anuradhapura S. O. No. 1,129.

Order under Section 2 of "The Waste Lands Ordinances of 1897, 1899, 1900, and 1903,"  
declaring Land to be Crown Property.

In the matter of the lands commonly called or known as Weditiyanagalawalayaya, Kudailuppallamalanda, &c., situate in the village of Kadiyangalla, in the Ihala Kelegam tulana of the Kalagam korale north of the Kalagam palata, in the North-Central Province, and of "The Waste Lands Ordinances of 1897, 1899, 1900, and 1903."

THE notice required by section 1 of "The Waste Lands Ordinances of 1897, 1899, 1900, and 1903," having been duly published in manner prescribed by that section in respect of the above-named lands (*vide* Notice No. 8,098), and no claim having been made to the said lands or to any interest therein within the period of three months from the date specified in the said notice, I, Harry Chambers Toller, Special Officer appointed under section 28 of the said Ordinances, under and by virtue of the powers vested in me in that behalf by section 2 of the said Ordinances, do hereby on this 17th day of January, 1923, order and declare that the said lands, as more fully described herein below, situate in the village of Kadiyangalla, in the Ihala Kelegam tulana of the Kalagam korale north of the Kalagam palata, in the North-Central Province, and shown as lots 2, 2A, 3, 4, 5, 6, 6A, 7, 8, 10, 10A, 10B, 10C, 10D, 10E, 12, 13, 30, 31, 39, 40, 41, 46, 46A, 46B, 46C, 49, 49A, 50, 51, 52, 52A, 52B, and 53 in block survey preliminary plan 825 and in the annexed diagram, and containing in extent 499 acres and 10 perches, are the property of the Crown.

Description of the Lands referred to.

The following lots situate in the village of Kadiyangalla, in the Ihala Kelegam tulana of the Kalagam korale north of the Kalagam palata, in the North-Central Province, as described in the annexed diagram:—

Block survey preliminary plan 825.

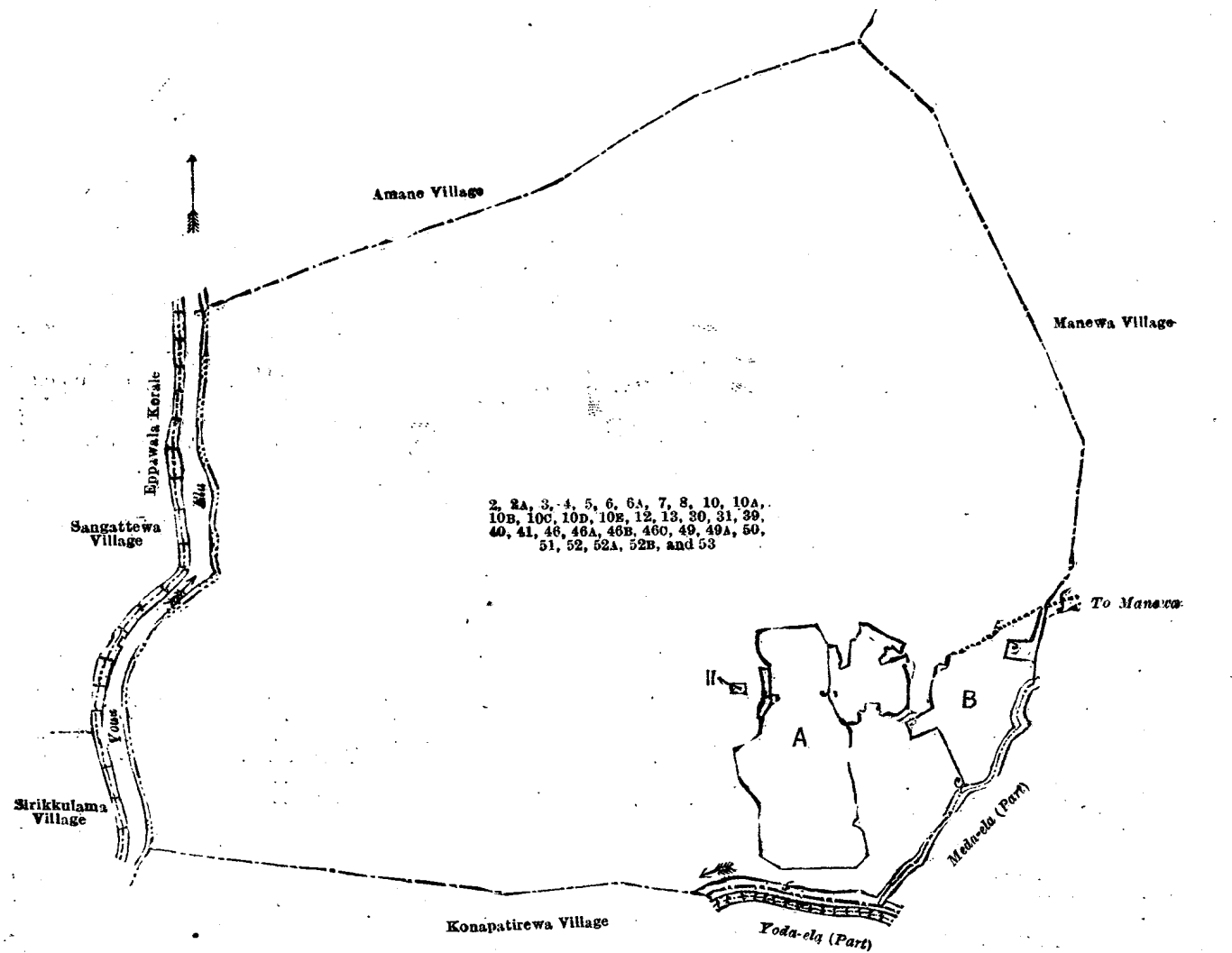
Lot.	Name of Land.	Extent, A. R. P.	Lot.	Name of Land.	Extent, A. R. P.
2	Weditiyanagalawalayaya, Kudailuppallamalanda, and Kadiyangalalanda	113 0 11	13	Horow-ela	0 0 19
2A	Do.	72 2 14	30	Do.	0 1 1
3	Stream	0 0 38	31	Tisbamba (sanitary reserve)	0 3 15
4	Weditiyanagalawalayaya	0 3 38	39	Footpath	0 0 8
5	Weditiyanagalawalayayemukalana	6 1 37	40	Road to cemetery	0 0 13
6	Weditiyanagalayayeketagabayaya and Kadiyangalalanda	122 2 36	41	Minipittaniya	0 2 1
6A	Kadiyangalalanda	0 0 22	46	Tisbamba (sanitary reserve)	0 2 10
7	Kadiyangalawewa (tank and bund)	47 1 26	46A	Tisbamba	1 0 6
8	Path to Sangattawa	0 0 38	46B	Do.	1 0 6
10	Adakiriyawalayaya, Kudailuppallamalanda, and Kadiyangalalanda	101 0 36	46C	Do.	1 0 5
10A	Adakiriyawalayaya	10 0 24	49	Godahena <i>alias</i> Pahalawalachata	1 2 24
10B	Do.	1 3 38	49A	Godahena	0 1 0
10C	Do.	0 3 28	50	Footpath	0 0 12
10D	Do.	0 1 17	51	Meda-ela (part)	0 2 2
10E	Do.	0 0 6	52	Godahena <i>alias</i> Pahalawalachata	5 1 12
12	Wekandadama (reservation for tank bund)	2 3 18	52A	Godahena	0 1 6
			52B	Do.	3 0 8
			53	Yoda-ela (part)	0 3 35
					499 0 10

and bounded as follows: on the north by the village limit of Amane, the village limit of Manewa; on the east by the village limit of Manewa, the village limit of Manewa (part of the Meda-ela); on the south by the village limit of Konapatirewa (part of the Yoda-ela), the village limit of Konapatirewa; on the west by the boundary of the Eppawala korale (the Yoda-ela).

NOTE.—The following lots lying within the above-mentioned boundaries are excluded from this order, and their aggregate acreage of 32 acres 1 rood and 21 perches is not included in the acreage of 499 acres and 10 perches given above:—

Block survey preliminary plan 825.

Lot.	Name of Land.	Extent, A. R. P.	Lot.	Name of Land.	Extent, A. R. P.
A 14 ..	Puranawela ..	.. 0 0 1	A 32 ..	Gangoda ..	.. 0 0 14
A 15 ..	Do. ..	.. 0 0 5	A 33 ..	Do. ..	.. 0 0 21
A 16 ..	Do. ..	.. 0 0 10	A 34 ..	Do. ..	.. 0 0 24
A 17 ..	Do. ..	.. 0 0 9	A 35 ..	Do. ..	.. 0 0 2
A 18 ..	Do. ..	.. 0 0 6	A 47 ..	Do. ..	.. 3 3 15
A 19 ..	Do. ..	.. 0 0 13	A 48 ..	Puranawela ..	.. 17 2 30
A 20 ..	Do. ..	.. 0 0 8	B 36 ..	Murungagahawatta (T. P. 351,128) ..	.. 0 1 17
A 21 ..	Do. ..	.. 0 0 5	B 37 ..	Mudubinwatta ( do. ) ..	.. 0 1 15
A 22 ..	Do. ..	.. 0 0 5	B 38 ..	Godahena and Kadiyangalanda ..	.. 1 1 38
A 23 ..	Do. ..	.. 0 0 4	B 42 ..	Godahena ..	.. 1 2 24
A 24 ..	Do. ..	.. 0 0 9	B 43 ..	Do. ..	.. 4 2 20
A 25 ..	Do. ..	.. 0 0 9	B 44 ..	Godakiralagahawatta (T. P. 351,129) ..	.. 0 2 7
A 26 ..	Do. ..	.. 0 0 14	B 45 ..	Dambagahawatta (T. P. 351,135) ..	.. 0 2 1
A 27 ..	Do. ..	.. 0 0 8	11 ..	Puranawatta ..	.. 0 0 26
A 28 ..	Do. ..	.. 0 0 8			
A 29 ..	Do. ..	.. 0 0 13			32 1 21



Surveyor-General's Office,  
Colombo, December 13, 1922.

Scale of 16 Chains to an Inch.

C. H. VINCE,  
for Surveyor-General.

January 17, 1923.

H. C. TOLLER,  
Special Officer.

## Uva S. O. No. 2,549.

Order under Section 2 of "The Waste Lands Ordinances of 1897, 1899, 1900, and 1903,"  
declaring Land to be Crown Property.

In the matter of the lands commonly called or known as Road and reservation and Minor road, situate in the village of Gawarawela, in the Kumbalwela korale of the Yatikinda division, in the Province of Uva, and of "The Waste Lands Ordinances of 1897, 1899, 1900, and 1903."

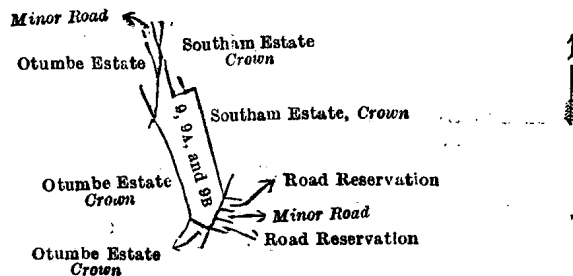
THE notice required by section 1 of "The Waste Lands Ordinances of 1897, 1899, 1900, and 1903," having been duly published in manner prescribed by that section in respect of the above-named lands (*vide* Notice No. 8,189), and no claim having been made to the said lands or to any interest therein within the period of three months from the date specified in the said notice, I, Maxwell MacLagan Wedderburn, Special Officer appointed under section 28 of the said Ordinances, under and by virtue of the powers vested in me in that behalf by section 2 of the said Ordinances, do hereby on this 17th day of January, 1923, order and declare that the said lands, as more fully described herein below, situate in the village of Gawarawela, in the Kumbalwela korale of the Yatikinda division in the Province of Uva, and shown as lots 9, 9A, and 9B in block survey preliminary plan 279 and in the annexed diagram, and containing in extent 38 perches, are the property of the Crown.

*Description of the Lands referred to.*

The following lots situate in the village of Gawarawela, in the Kumbalwela korale of the Yatikinda division, in the Province of Uva, as described in the annexed diagram:—

		Block survey preliminary plan 279.			Extent, A. R. P.		
Lot.	Name of Land.						
9	Road and reservation	..	..	..	0	0	24
9A	Do.	..	..	..	0	0	11
9B	Minor road	..	..	..	0	0	3
					0 0 38		

and bounded as follows: on the north by Otumbe estate leased from the Crown, a minor road, Southam estate acquired by the Crown; on the east by Southam estate acquired by the Crown, road reservation leased from the Crown, a minor road; on the south by a road reservation leased from the Crown, Otumbe estate acquired by the Crown; on the west by Otumbe estate acquired by the Crown.



Surveyor-General's Office,  
Colombo, August 22, 1922.

Scale of 4 Chains to an Inch.

C. H. VINCE,  
for Surveyor-General.

January 17, 1923.

M. M. WEDDERBURN,  
Special Officer.

## Uva S. O. No. 2,550.

Order under Section 4, Sub-section (1), of "The Waste Lands Ordinances of 1897, 1899, 1900, and 1903,"  
declaring Land to be Crown Property.

In the matter of the lands commonly called or known as Adipara (footpath from Gonamutawa to Rawanaella), Ampitigoda footpath, &c., situate in the village of Bambaragama, in the Kumbalwela korale of the Yatikinda division, in the Province of Uva, and of "The Waste Lands Ordinances of 1897, 1899, 1900, and 1903."

WHEREAS in pursuance of section 1 of the said Ordinances it was duly notified on the 1st day of July, 1921, that if no claim to the lands commonly called or known as Adipara (footpath from Gonamutawa to Rawanaella), Ampitigoda footpath, &c., situate in the village of Bambaragama, in the Kumbalwela korale of the Yatikinda division, in the Province of Uva, containing in extent 55 acres and 19.5 perches, and shown as lots 1½, 2½, 3, 8½, 20, 21, 23½, 23½A, 32½, 33½, 41, 42, 42½, 44, 46, 47, 48, 54½, 60, 61, 66, 67, 69, 70, 70½, 72, 75½, 78, 82, 84, 84½, 90, 91½, 92, 95, 101½, 114½, 126½, 142G, 142H, 142½, 142½G, 143, 145c, 147½, 156½, 167, 170, 172, 172½, 179, 207½, 207½A, 207½B, 207½C, 210, 236, 239½, 244½, 247, 251½, 259, 263, 264A, 267, 274A, 277, 278, 279, 71½, 71¾, 83½, 265½, 270, 271A, 271B, 271C, and 272 in block survey preliminary plan 247 and in the annexed diagrams, was made to Maxwell MacLagan Wedderburn, Special Officer appointed under section 28 of the said Ordinances, within the period of three months from the date specified in such notice, such lands would be declared the property of the Crown, and dealt with on account of the Crown (*vide* Notice No. 7,911):

And whereas (1) Frederick Charles Dambawinne, (2) James Alexander ditto, (3) Nora Charlotte ditto, (4) Alfred William ditto, (5) Henry Alexander ditto, and (6) Jane Amelia Florence Dambawinne Goonetilake made claim to the above-mentioned lots 1½, 2½, 3, 8½, 20, 21, 23½, 23½A, 32½, 33½, 41, 42, 42½, 44, 46, 47, 48, 54½, 60, 61, 66, 67, 69, 70, 70½, 72, 75½, 78, 82, 84, 84½, 90, 91½, 92, 95, 101½, 114½, 126½, 142G, 142H, 142½, 142½G, 143, 145c, 147½, 156½, 167, 170, 172, 172½, 179, 207½, 207½A, 207½B, 207½C, 210, 236, 239½, 244½, 247, 251½, 259, 263, 264A, 267, 274A, 277, 278, 279, 71½, 71¾, 83½, 265½, 270, 271A, 271B, 271C, and 272; and whereas (7) George Henry Fitzjames Lushington made claim to the above-mentioned lots 78 and 82; and whereas (8) John Woolley Hyde made claim to the above-mentioned lot 264A; and whereas the said 1st, 2nd, 3rd, 4th, 5th, and 6th claimants entered into five agreements in writing dated the 6th day of October, 1921, the 7th day of October, 1921, the 17th day of October, 1921, the 17th day of October, 1921, and the 26th day of October, 1921, respectively, whereby in consideration of the Settlement Officer settling as private property outside the Waste Lands Ordinances lots 142, 142D, 142½, 145A, and 145B of the notice and of the block survey preliminary plan 247, they withdrew their claims to the above-mentioned lots 1½, 2½, 3, 8½, 20, 21, 23½, 23½A, 32½, 33½, 41, 42, 42½, 44, 46, 47, 48, 54½, 60, 61, 66, 67, 69, 70, 70½, 72, 75½, 78, 82, 84, 84½, 90, 91½, 92, 95, 101½, 114½, 126½, 142G, 142H, 142½, 142½G, 143, 145c, 147½, 156½, 167, 170, 172, 172½, 179, 207½, 207½A, 207½B, 207½C, 210, 236, 239½, 244½, 247, 251½, 259, 263, 264A, 267, 274A, 277, 278, 279, 71½, 71¾, 83½, 265½, 270, 271A, 271B, 271C, and 272 of this order; and whereas the said 7th claimant

entered into an agreement in writing dated the 6th day of October, 1921, whereby in consideration of the Settlement Officer, settling as private property outside the Waste Lands Ordinances lots 142, 142D, 145A, and 145B of the notice and of the block survey preliminary plan 247, he withdrew his claim to the above-mentioned lots 78 and 82 of this order; and whereas the said 8th claimant withdrew his claim to the above-mentioned lot 264A of this order; I, Maxwell MacLagan Wedderburn, the aforesaid Special Officer, under and by virtue of the powers vested in me in that behalf by section 4 of the said Ordinances, do hereby on this 7th day of December, 1922, order and declare, under section 4, sub-section (1), of the said Ordinances, that the said lands, as more fully described herein below, are the property of the Crown.

*Description of the Lands referred to.*

The following lots situate in the village of Bambaragama, in the Kumbalwela korale of the Yatikinda division, in the Province of Uva, as described in the annexed diagrams:—

I.—Block survey preliminary plan 247.

Lot.	Name of Land.	Extent, A. R. P.	Lot.	Name of Land.	Extent, A. R. P.
1½	Adipara (footpath from Gonamutawa to Rawanaella)	0 0 31	92	Kudumiriswelgoda or Kosgaharodapatana (reservation for footpath)	0 2 7
2½	Ampitigoda footpath	0 0 3	95	Kosgaharodekandura (stream)	1 0 6
3	Galpadihelekandura (stream)	0 2 32	101½	Pitaha-ela (channel)	0 0 16
8½	Guruarawekandura (stream)	0 2 6	114½	Adipara (footpath)	0 0 8
20	Peelekandura (stream)	0 2 36	126½	Adipara (old Gansabhawa road)	0 0 9
21	Maha-oya and Otumbekandura (part)	8 2 25	142G	Maladola (stream)	0 0 6
23½	Gansabhawa para (path)	0 3 12	142H	Do. ( do. )	0 0 2
23½A	Do. ( do. )	0 1 10	142½	Road reservation	0 1 16
32½	Dehibedde-ara (stream)	0 1 2	142½G	Do.	0 0 26
33½	Gansabhawa para (path)	0 0 10	143	Bandarawela-Poonagala road (new cart road)	3 0 5
41	Keenagahakandura and Perumasarawekandura (stream)	0 2 37	145C	Maladola (stream)	0 0 2
42	Mahawelibissa (reservation for footpath)	0 0 21	147½	Balagala-ela (part of stream)	0 1 16
42½	Gansabhawa para (path) (part of)	0 0 13	156½	Galpottemankada (reservation for road)	0 0 7
44	Do. ( do. ) ( do. )	0 1 6	167	Part of Maha-oya	2 3 18
46	Mahawelibisepatana (reservation for footpath)	1 1 30	170	Adipara (footpath)	0 0 30
47	Perumasarawekandura (reservation for stream)	3 3 10	172	Waralhinnepatana (reservation for irrigation channel)	1 2 15
48	Gansabhawa para (path)	0 0 15	172½	Irrigation ela	0 0 34
54½	Hapurodekandura	0 0 16	179	Balagala-oya and Kottagaha-araweara (stream)	2 1 8
60	Diyapeelekandura <i>alias</i> Kosgaharoddekandura	0 2 16	207½	Footpath	0 0 10
61	Gansabhawa para (path)	0 0 29	207½A	Do.	0 0 4
66	Wewagawapatana (reservation for cart road)	1 1 4	207½B	Do.	0 0 7
67	New cart road	0 3 3	207½C	Do.	0 0 4
69	Wewagawapatana (reservation for cart road)	0 2 31	210	Balagaha-ara (stream)	0 1 15
70	Wewagawapatana (reservation for stream)	3 3 11	236	Minor road	0 1 10
70½	Peragaskandure-ela <i>alias</i> Galgoda-ela (ancient channel)	0 0 32	239½	Uruwalekandura (stream)	0 0 39
72	Bandarawela-Poonagala road (new cart road)	0 0 16	244½	Uruwalewatta (reservation for road)	0 0 11
75½	Do. ( do. )	0 0 34	247	Balagala-oya (part of stream)	0 2 0
78	Adipara (footpath)	0 1 6	251½	Do. ( do. )	0 1 2
82	Estate cart road	1 3 13	259	Gabbalekandura (part of stream)	1 1 27
84	Path (old road to Ambadandegama)	0 3 1	263	Bandarawela-Poonagala road (new cart road)	0 2 34
84½	Path	0 0 39	264A	Liyangahawelapatana (reservation for new cart road)	0 0 33
90	Dunugerode or Ambalangodakandura (stream)	3 0 32	267	Bridle path (part)	0 0 37
91½	Adipara (footpath)	0 0 31	274A	Deiyangekandurepatana (reservation for new cart road)	0 1 10
			277	Gabbalekandura (part of stream)	1 3 35
			278	Part of Otumbekandura	0 1 17
			279	Part of Maha-oya	1 1 26

54 3 5

and bounded as follows: on the north by the boundary of the Mahapalata korale (the village limit of Kinigama), the village limit of Rawanaella; on the east by part of Maha-oya (the village limit of Ambadandegama), part of Otumbekandura (the village limit of Ambadandegama), a cart road (the village limit of Ambadandegama); on the south by the boundary of the Kandapalla korale, the boundary of the Kandapalla korale (part of Maha-oya); on the west by the boundary of the Kandapalla korale, the boundary of the Mahapalata korale (the village limit of Gonamutawa).

NOTE.—The following lots lying within the above-mentioned boundaries are excluded from this part of the order, and no part of their aggregate acreage of 2,202 acres 2 roods and 12 perches is included in the acreage of 54 acres 3 roods and 5 perches given above:—

Block survey preliminary plan 247.

Lot.	Name of Land.	Extent, A. R. P.	Lot.	Name of Land.	Extent, A. R. P.
A 1	Gedumahelapatana <i>alias</i> Ampitigodapatanyaya	42 2 20	A 8	Tawalamekumbura	6 1 2
A 1A	Thawalamekelekandurewatta	0 3 9	A 8½	Irrigation ela (channel)	0 0 25
A 1B	Galpadihelekandura (stream)	0 0 5	A 9	Guruarawekumbura-addara, Guruarawekumbura	0 3 25
A 1C	Thawalamewatta	2 2 32	A 9½	Irrigation ela (channel)	0 0 12
A 2	Do. <i>alias</i> Ampitigoda	6 0 35	A 10	Guruarawewatta <i>alias</i> Tawalamewatta	8 0 18
A 4	Guruarawewatta	8 2 3	A 11	Dehigaharawewatta	6 1 6
A 5	Do.	5 1 23	A 12	Agalapassekumbura, Kahatandanda, Dehigaha-arawa	4 2 8
A 6	Gedumahelapatana	0 3 21	A 12½	Irrigation ela (channel)	0 1 11
A 7	Saibuwatta <i>alias</i> Egodaganilewatta	3 2 12	A 13	Do. ( do. )	0 1 5
A 7½	Adipara (footpath)	0 0 6			

Lot.	Name of Land.	Extent, A. R. P.	Lot.	Name of Land.	Extent, A. R. P.
A 14	Wakkumbura, Peelekumbura, Guruarawa, Heneyagekumbura, Tunpela, Nayawatte-kumbura, Kadawatakumbura	17 2 10	A 52	Godakumburewatta	0 1 35
A 15	Kadawatawatta, Kahagollegedarawatta, Welegedarawatta, Walauwewatta, Wakkumburewatta, Agalapassewatta, Dehigaha-arawewatta	6 2 38	A 53	Do.	1 0 39
A 16	Kiulewatta	2 2 31	A 54	Godakumbura	2 0 14
A 17	Gedumahelapatana <i>alias</i> Ampitigodapatana	60 3 3	A 55	Godakumburehena	0 2 22
A 17A	Guruarawewatta	10 3 4	A 56	Uda-arawa	0 3 17
A 17B	Guruarawekandura (stream)	0 0 31	A 57	Hapurodearawa	0 3 37
A 17C	Kiulewatta	4 2 21	A 58	Mudunkotuwwewatta	0 1 19
A 17D	Bogahawatta	0 2 4	A 59	Hapurodepatana <i>alias</i> Kosgaharodepatana <i>alias</i> Perumasarawepatana	43 0 11
A 17E	Ampitigodawatta	10 1 20	A 59A	Peramasarawewatta	0 1 30
A 17F	Stream	0 0 7	A 59B	Hapurodearawehena	0 0 39
A 17G	Ampitigodawatta	5 2 36	A 59C	Peramasarawa and Godakumburepatana	0 2 1
A 17H	Estate cart road	0 0 26	A 59D	Do.	1 0 6
A 17I	Do.	0 0 12	A 62	Wewagawapatana, Welibissapatana	45 0 13
A 17½	Irrigation ela (channel)	0 0 8	A 63	Kosgaharodekele	1 0 29
A 18	Ampitiyogodawatta	5 1 24	A 64	Do.	4 1 18
A 19	Peelekumburehena	0 0 30	A 65	Bambaragama estate (T. P. 303,023)	50 0 9
A 22	Athalawakumbura, Godakumbura, Godellakumbura, Henegahapuelakumbura, Totapolarawa, Guruarawa, Peelekumbura, Tunpela	9 1 35	A 68	Wewagawapatana	1 1 16
A 22½	Irrigation ela (channel)	0 1 19	A 71	Bambaragama estate (T. P. 305,558)	3 2 39
A 23	Ampitigoda estate	42 3 36	A 71½	Adipara (footpath)	0 0 1
A 24	Othalaehena	0 3 13	A 71½	Binkandurepatana (reservation for footpath)	0 0 3
A 25	Ampitiyogodawatta	1 0 33	A 73	Peragaskandurepatana (reservation for cart road) (part of Balagalla estate)	0 0 24
A 25½	Gansabhawa para (path)	0 0 21	A 74	Do. (T. P. 273,155)	7 1 16
A 26	Ampitiyogodawatta	1 0 2	A 75	Do. (reservation for cart road)	0 1 11
A 27	Mulatakumbura, Heenhapugaha-arawa, Hapugaha-arawa	3 2 18	A 76	Balagalaella (do.)	0 1 12
A 28	Ampitiyogodawatta	9 1 10	A 77	Balagalaella (reservation for footpath)	1 3 28
A 29	Do.	4 3 26	A 79	Balagala estate (T. Ps. 175,813, 213,615, 213,413, 213,415, 213,414, and 213,616)	73 2 35 50
A 30	Neluwelahena	0 1 36	A 79A	Balagalaella tea estate (part of T. P. 175,813)	0 0 18 25
A 31	Ampitiyogodapatana (T. P. 306,670)	4 0 8	A 79B	Do. (do.)	0 0 8 75
A 32	Dehibeddehena	2 1 33	A 79C	Do. (do.)	0 0 2 50
A 32½	Egodawatta	1 2 39	A 79½	Bandarawela-Poonagala road (new cart road) (part of T. P. 175,813)	0 0 16
A 32¾	Galkandewatta	3 2 31	A 80	Balagalaella tea estate (T. P. 341,469)	2 2 0
A 32½	Jawanaranghawatta	2 0 11	A 80½	Do.	0 3 18
A 32½	Metikumburewatta	0 1 13	A 81	Do.	3 0 11
A 33	Medapatana <i>alias</i> Ampitigodapatana (T. P. 344,196)	7 0 18	A 83	Bandarawela-Poonagala road (new cart road) (part of T. P. 175,813)	0 1 5
A 33A	Ampitigodawatta	12 1 16	A 83½	Bandarawela-Poonagala (new cart road) (part of original reservation for a footpath)	0 0 15
A 33B	Estate cart road	0 0 12	A 85	Bandarawela-Poonagala (new cart road) (part of T. P. 175,813)	0 1 18
A 33C	Malakandura (stream)	0 0 8	A 86	Balagalaella estate (reservation for path)	0 0 37
A 33D	Hurigahakotuwwewatta	0 3 19	A 86A	Balagalaella tea estate	0 0 10
A 33E	Galkotuwwewatta	0 0 38	A 86B	Do.	0 0 21
A 33½	Ampitigodapatana	1 1 17	A 87	Balagalaella estate	0 0 19
A 34	Ambalamagawapatana <i>alias</i> Ampitigoda (T. P. 345,573)	2 3 36	A 88	Do. (T. P. 341,371)	0 3 15
A 34A	Ampitigodawatta	0 0 31	A 89	Dunukerodekelepatana, Hompolagoda, Welibissepatana, Medahinnepatana (reservation for Dunukerodekandura or Ambalangodekandura)	25 2 24
A 34B	Estate cart road	0 0 13	A 91	Kudumiriswelgodapatana	11 3 17
A 34C	Do.	0 0 13	A 93	Do. or Kosgaharodepatana (reservation for stream)	1 0 27
A 34D	Estate road and footpath	0 0 14	A 94	Kudumiriswelgodapatana or Kosgaharodepatana (T. P. 300,316)	5 0 27
A 35	Egodawattegedarawatta	0 1 8	A 96	Mahawelibissepatana <i>alias</i> Godakumburepatana	25 0 37
A 36	Do.	0 1 24	A 96A	Kandearawa (T. P. 344,174)	1 1 18
A 37	Ilukarawa, Medatenna, Ambagahawagura, Kamathuwana	4 0 1	A 96B	Pinarawehena (T. P. 345,159)	1 1 35
A 37½	Irrigation ela (channel)	0 0 24	A 97	Godakumburewattahena	1 2 19
A 37½	Do. (do.)	0 0 12			
A 38	Ambagahawagurewatta	0 0 6			
A 39	Malitennekumbura, Neluelia	1 0 30			
A 40	Ilukaraweaskanatta	0 1 12			
A 43	Ampitigoda (T. P. 317,501)	20 1 37			
A 45	Mahawelibissapatana (T. P. 317,502)	4 1 16			
A 49	Perumasarawehena	0 0 37			
A 50	Perumasarawewatta	0 3 3			
A 51	Andiliarawa, Peramaha-arawa, Heenperamasarawa	4 1 5			
A 51½	Irrigation ela (channel)	0 0 7			
A 51½	Do. (do.)	0 0 35			
A 51½	Ilukaraweaskanatta	0 0 30			

Lot.	Name of Land.	Extent, A. R. P.	Lot.	Name of Land.	Extent, A. R. P.
A 98	Godakumburewatta	1 0 34	A 142 $\frac{1}{2}$ C	Tittahimbilyagahawatta	0 0 5
A 99	Godakumbura, Pinarawa, Guru-arawa	4 2 39	A 142 $\frac{1}{2}$ D	Kapuwatta	0 0 3
A 99 $\frac{1}{2}$	Irrigation ela (channel)	0 0 23	A 142 $\frac{1}{2}$ E	Ellapitawatta	0 0 4
A 100	Uda-arawa, Epalamandiya, Pattiyearawa, Meda-arawa, Atukoralekumbura, Peele-arawa, Ulpota	17 1 7	A 142 $\frac{1}{2}$ F	Do.	0 0 10
A 101	Kudumiriswelgodapatana <i>alias</i> Keeragalapatana	4 0 5	A 144	Kandapolawatta	0 2 0
A 101A	Pitahawatta	0 0 7	A 145	Tawalanmandiya (P. W. D. metal quarry)	0 1 30
A 102	Pitahawatta, Medagederawatta, Pattiyawatta	2 2 11	A 145A	Balagalaella estate (T. P. 345,678)	5 1 1
A 103	Pattiyawatta	0 0 37	A 145B	Sepalawatta <i>alias</i> Patanewatta	1 1 18
A 104	Kudumiriswelgodapatana	4 1 3	A 146	Galpottemankadewatta	1 1 36
A 105	Pattiyawatta of Pattiyegegerawatta	0 1 25	A 146 $\frac{1}{2}$	Balagalaella estate (T. P. 345,788)	3 1 39
A 106	Moragasella (T. P. 345,163)	1 3 12	A 147	Do. (do.)	8 0 28
A 107	Do.	0 1 11	A 147 $\frac{1}{2}$	Elamalepatana and Wetahirapatana	80 2 25
A 108	Puhulpolagederawatta	0 2 21	A 148	Balagalaella estate	0 0 22
A 109	Dehigahawatta (T. P. 342,309)	0 3 11	A 149	Do. (T. Ps. 213,484 and 213,485)	5 1 9
A 110	Do. (T. P. 342,302)	0 2 38	A 150	Do. (T. P. 213,618)	12 3 4
A 111	Do. (T. P. 342,308)	1 2 16	A 151	Do. (T. P. 213,618)	1 1 14
A 112	Do. <i>alias</i> Ellapitawatta	0 3 30	A 151A	Balagalaella estate, Kudawatahirapatana (T. P. 341,396)	2 3 2
A 113	Ambalangodagederawatta	1 3 7	A 152	Do. (part of T. P. 341,396)	0 1 33
A 114	Migahawatta, Ambalangodawatta, Ehalagahawatta, Dopotawatta, Manaella	5 1 3	A 153	Irrigation ela (channel)	0 0 8
A 115	Agalapitawatta	0 2 31	A 153A	Kudawatahiriyapatana (T. P. 213,486)	0 3 19
A 116	Ellapitawatta	0 3 19	A 153 $\frac{1}{2}$	Do. (part of T. P. 213,486)	0 0 16
A 117	Bokotuwewatta	1 0 5	A 154	Bandarawela-Poonagala road (new cart road) (part) of T. P. 213,486	0 0 6
A 117 $\frac{1}{2}$	Uda-arawe-ela (irrigation ela)	0 0 23	A 155	Galpottemankada (T. P. 213,554)	1 0 6
A 118	Ellapitawatta	0 1 0	A 155	Do. (P. W. D. bungalow and premises)	0 3 32
A 119	Bathyahanruppewatta (T. P. 341,839)	0 2 10	A 156	Galpottemankada	0 0 31
A 120	Nugagahawatta, Owitawatta, Ulpotawatta	2 1 2	A 157	Patanewatta	0 2 38
A 121	Bandaka-arawewatta	0 2 23	A 158	Galpottemankadawatta	0 1 2
A 122	Ulpoteerawa (T. P. 79,039)	0 3 0	A 159	Gonagahawatta	0 1 15
A 123	Kendagahakotuwa, Ittawelkotuwa, Nugagahawatta, Kongahawatta, Alutgederawatta, Harasgederawatta, Kumbalbadgederawatta	8 1 30	A 160	Kolluwatta and Kiulewatta	3 0 23
A 124	Hinnarangahawatta and Kapuwatthena	2 1 12	A 161	Rajigewatta	1 0 15
A 125	Kappaduawatta <i>alias</i> Godapitawatta, Kahatagahakotuwa	3 1 37	A 162	Darandagederawatta	1 0 26
A 126	Bathyahanruppepatana <i>alias</i> Hompolagoda	3 2 8	A 163	Kiulewatta and Ellapitawatta	1 3 37
A 126A	Bathyahanruppewatta (T. P. 345,199)	0 2 19	A 164	Ambagahawatta, Ulpotawatta	1 0 28
A 127	Himbiliyagastennewatta	7 0 5	A 165	Banneka-arawa, Kattiriella, Yatiture, Udutture, Tumpela, Galketiya, Pitaha, Dimbulgasella, Udaella, Medairakumbura, Muttetuwa, Lulagama-arawa, Ulpotakumbura, Gedera-arawa, Uda-arawa, Puwakaghamullekumbura, Egoda-arawa, Ambagahakumbura, Ambagahakumburewatta, Guruarawa, Dikarawa	36 0 10
A 127 $\frac{1}{2}$	Mala-ara (dry stream)	0 0 21	A 165 $\frac{1}{2}$	Adipara (footpath)	0 0 15
A 128	Mahawatta	0 3 39	A 165 $\frac{1}{2}$	Do. (do.)	0 0 8
A 129	Do.	0 1 39	A 165 $\frac{1}{2}$	Do. (do.)	0 0 6
A 130	Do.	0 1 28	A 166	Koholanakumbura (T. P. 79,032)	2 2 4
A 131	Mahawatthena	0 2 22	A 168	Tikarawa, Pahallyakumbura, Pahaliya-arawa, Waralhinnekumbura, Rilaela, Darandakumbura, Dorakadakumbura	15 1 8
A 132	Mahawatta	1 1 24	A 169	Deiyannepatana and Waralhinnepatana	2 3 12
A 133	Do.	0 2 6	A 169 $\frac{1}{2}$	Waralhinnepatana	0 0 19
A 134	Kandepallewatta, Kumbalbadgederawatta	2 1 3	A 171	Waralhinnedeiyannekumbura	1 1 9
A 135	Ratadehigahawatta	0 1 0	A 173	Deiyannekumburepatana, Waralhinnepatana	1 1 34
A 136	Epitgederawatta	0 0 17	A 174	Waralhinnepatana	1 1 22
A 137	Alutgederawatta and Keenagahawatta	0 2 3	A 174A	Do.	0 0 27
A 138	Gepolawatta	0 0 21	A 174 $\frac{1}{2}$	Irrigation ela (channel)	0 0 32
A 139	Jambughawatta, Keenagahawatta	0 2 23	A 175	Mulleerawapatana	2 1 35
A 140	Gonnagahawatta, Polagahagederawatta, and Batalawatta	2 0 7	A 175 $\frac{1}{2}$	Kandura (stream)	0 0 11
A 141	Sepalawatta, Tennewatta	2 2 25	A 176	Beddearawe-ela	0 0 34
A 142	Panalabeddehena <i>alias</i> Gurumadittepatana	3 1 10	A 177	Beddekumbura <i>alias</i> Jambughaa-arawa (T. P. 82,504)	1 0 14
A 142A	Ellapitawatta (T. P. 345,467)	1 0 11	A 178	Aswedduma, Beddearawekumbura, Yaddehirawa, Beddekumbura, Dodangasellekumbura, and Dandugolle-arawa	10 3 35
A 142B	Do. (T. P. 345,200)	0 0 28	A 178 $\frac{1}{2}$	Adipara (footpath)	0 0 11
A 142C	Do. (T. P. 345,478)	0 3 23			
A 142D	Sepalawatta <i>alias</i> Patanewatta	2 0 13			
A 142E	Patanewatta (T. P. 342,303)	0 2 0			
A 142F	Do. (T. P. 342,436)	0 1 10			
A 142 $\frac{1}{2}$ A	Tittahimbilyagahawatta	0 0 3			
A 142 $\frac{1}{2}$ B	Do.	0 0 3			

Lot.	Name of Land.	Extent, A. R. P.	Lot.	Name of Land.	Extent, A. R. P.
A 178½	Irrigation ela (channel)	0 0 8	A 242	Kudawetihira (road reservation)	0 0 23
A 180	Boragahakotuwa Ellapitawatta, Ilukwatta	1 2 13	A 243	Patanewatta <i>alias</i> Kudawetihira (T. P. 345,369)	2 1 14
A 180½	Adipara (footpath)	0 0 14	A 244	Uruwalewatta (T. P. 213,455)	0 1 16
A 181	Gederawatta <i>alias</i> Ilukwatta	0 0 37	A 245	Do. (T. P. 341,442)	0 3 31
A 182	Alutgederawatta	0 2 38	A 246	Balagalaella estate	10 3 12
A 183	Hapugahalangakotuwa	0 1 28	A 248	Do. ..	0 0 11·75
A 184	Bokotuwwewatta	0 2 2	A 248A	Do. ..	0 0 3·25
A 185	Beddearawewatta <i>alias</i> Dodangahawatta	0 0 31	A 248½	Estate path (approach road to cutting)	0 0 11
A 186	Kandagahawatta	0 0 30	A 249	Liyangahawela estate (part of T. P. 47,792)	0 0 8
A 187	Aswanatta	0 0 15	A 250	Balagalaella estate	18 0 17
A 188	Do. ..	0 0 15	A 251	Do. ..	10 0 0
A 189	Beeriyagahakotuwekumbura, Kiulekumbura	4 3 34	A 252	Balagalapatana	3 0 6
A 189½	Irrigation ela (channel)	0 0 16	A 253	Balagalaella estate	7 1 27
A 189¾	Adipara (part of footpath)	0 0 5	A 254	Do. (T. P. 341,443)	1 1 17
A 189¾	Liyangahawela estate	0 0 18	A 255	Balagalaella estate, Liyangahawela estate (T. Ps. 168,498, 168,497, 83,376, 65,866, 47,792, parts of T. Ps. 82,504, 150,798, 150,799, 65,867, 65,865, 53,953, 54,260, 54,261, 150,796, and 150,797)	983 2 19·25
A 190	Kitulgahawattehena	0 3 36	A 255A	Part of Liyangahawela estate, reservation for Poonagala cart road (part of T. P. 47,792)	0 3 27
A 191	Ketamillagahawatta	0 1 11	A 255B	Do. ( do. )	0 0 11·50
A 192	Beddearawewatta <i>alias</i> Gederawatta	0 0 16	A 255C	Do. ( do. )	0 2 33
A 193	Hapugahawatta	0 0 32	A 255D	Do. (part of T. P. 54,260)	0 2 28
A 194	Kitulgahawatta	0 1 22	A 255E	Do. ( do. )	0 1 13
A 195	Hapugahalangakotuwa	0 0 39	A 255F	Do. ( do. )	0 0 9
A 196	Ilukwatta	0 2 0	A 255G	Part of Broughton estate, reservation for Poonagala cart road (parts of T. Ps. 150,799 and 65,867)	0 1 34
A 197	Dodangahawatta	0 0 13	A 255H	Do. (part of T. P. 65,867)	0 0 3
A 198	Himbilyagahawatta	0 2 6	A 255I	Do. (part of T. P. 54,261)	0 0 14·75
A 199	Dodangahawatta	0 2 3	A 255J	Do. (parts of T. Ps. 54,260 and 54,261)	0 0 16
A 200	Ellapitawatta <i>alias</i> Kiringahakotuwa	0 1 3	A 255K	Do. (part of T. P. 54,260)	0 0 35·50
A 201	Ellapitawatta	0 1 30	A 255L	Do. (part of T. P. 54,261)	0 0 26
A 202	Malwattehena	2 2 19	A 255M	Do. (parts of T. Ps. 54,260 and 54,261)	0 0 16
A 203	Malwatta	2 2 28	A 255N	Do. (parts of T. Ps. 65,867 and 150,799)	0 1 5
A 204	Estate road	0 1 7	A 255O	Do. (part of T. P. 54,260)	0 0 5
A 205	Balagaha-arehena (T. P. 341,445)	0 2 8	A 255½	Liyangahawela estate	1 2 37·23
A 206	Balagalaella estate	0 2 38	A 255¾A	Do. ..	0 0 0·75
A 206½	Liyangahawela estate	0 0 30	A 255¾	Do. ..	0 0 25
A 207	Do. ..	4 3 20	A 255¾	Do. (part of T. P. 47,792)	0 3 34
A 208	Boragahakotuwa	0 2 4	A 256	Bandarawela-Poonagala road, (new cart road) (part of T. P. 47,792)	1 2 15
A 209	Karagahakotuwwawatta	0 3 2	A 257	Do. ( do. )	1 3 18
A 211	Khelwatta	0 2 10	A 258	Do. ( do. )	0 0 37
A 212	Gederakumbura and Dandugala-arawa	3 3 26	A 260	Do. (part of T. P. 54,260)	1 2 11
A 212½	Irrigation ela (channel)	0 0 10	A 261	Liyangahawela estate (metal quarry) (part of T. P. 54,260)	0 2 26
A 213	Hiirugewatta	1 0 23	A 262	Liyangahawela estate	0 2 0
A 214	Moragahawatta	2 1 25	A 264	Liyangahawelapatana	2 2 15
A 215	Ulpotewatta	0 0 29	A 264½	Part of Broughton estate (reservation for road)	0 0 25
A 216	Gederawatta <i>alias</i> Hikgahawatta	0 0 24	A 264¾A	Do. ..	0 0 3
A 217	Ulpotewatta	0 0 24	A 265	Liyangahawela estate (T. P. 341,833)	1 3 7
A 218	Nugagahawatta, Gederawatta, Alutgederawatta	3 0 25	A 265½	Bridle path (part)	0 0 8
A 219	Dodangahawatta	0 1 9	A 266	Liyangahawela estate (reservation for path) (T. P. 341,833)	0 2 26
A 220	Pupulagahakotuwa	0 2 4	A 268	Bandarawela-Poonagala road (new cart road) (parts of T. Ps. 150,799 and 65,867)	1 1 5
A 221	Balagaha-arehena (T. P. 341,370)	0 1 3	A 269	Broughton estate	0 1 1
A 222	Do. (T. P. 341,329)	0 0 29	A 270	Bandarawela-Poonagala road (part of new cart road)	0 0 2
A 223	Do. (T. P. 341,429)	0 1 26	A 271	Deiyangekandurepatana	1 2 19·50
A 224	Mukalanhenewatta (T. P. 341,838)	0 0 31	A 271A	Do. (reservation for new cart road)	0 0 2·25
A 225	Heenepitawattehena (T. P. 341,328)	0 1 29	A 271B	Do. ( do. )	0 0 7
A 226	Heenapitawatta	0 1 30	A 271C	Do. ( do. )	0 0 3·25
A 227	Do. ..	0 1 1			
A 228	Heenapitawattehena	1 0 12			
A 229	Dodangahawatta	0 1 1			
A 230	Ulpotewatta	0 1 20			
A 231	Dodangahawatta	0 3 38			
A 232	Dodangahawattehena	0 2 11			
A 233	Dodangahawatta	0 2 11			
A 234	Uskeenagahawatta	5 0 30			
A 234½	Adipara (footpath)	0 0 4			
A 235	Balagalaella estate	17 0 31			
A 237	Do. ..	5 3 6			
A 237½	Ela (stream)	0 0 12			
A 238	Dikhenewatta	0 3 12			
A 238½	Ela (stream)	0 0 6			
A 239	Uruwalewatta	3 2 9			
A 240	Do. ..	0 3 37			
A 241	Uruwalewatta <i>alias</i> Kiulewatta	0 0 26			

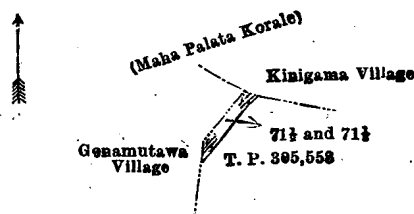
Lot.	Name of Land.	Extent, A. R. P.	Lot.	Name of Land.	Extent, A. R. P.
A 271D	Deiyangekanda	.. 0 0 39	A 274	Deiyangekandurepatana and	.. 42 2 24
A 272	Bandarawela-Poonagala road (part of new cart road)	.. 0 0 13	A 275	Liyangahawelepatana	.. 2 0 5
A 273	Do. (parts of T. Ps. 54,261 and 54,260)	.. 2 0 6	A 276	Liyangahawela estate Do.	.. 0 0 23
					2,202 2 12

[For Diagram see page 301.]

II.—Block survey preliminary plan 247.

Lot.	Name of Land.	Extent, A. R. P.
71½	Adipara (footpath)	.. 0 0 1
71¼	Binkandurepatana (reservation for footpath)	.. 0 0 3
		0 0 4

and bounded as follows: on the north by the village limits of Gonamutawa and Kinigama; on the east and south by T. P. 305,558; on the west by the village limit of Gonamutawa.



Surveyor-General's Office,  
Colombo, March 16, 1921.

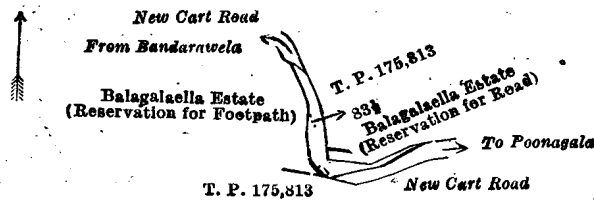
Scale of 4 Chains to an Inch.

C. H. VINCE,  
for Surveyor-General.

III.—Block survey preliminary plan 247.

Lot.	Name of Land.	Extent, A. R. P.
83½	Bandarawela-Poonagala road (part of original reservation for a footpath)	.. 0 0 15

and bounded as follows: on the north by T. P. 175,813, Balagalaella estate (reservation for road) leased from the Crown; on the east by a new cart road; on the south by T. P. 175,813; on the west by Balagalaella estate (reservation for footpath) leased from the Crown.



Surveyor-General's Office,  
Colombo, March 16, 1921.

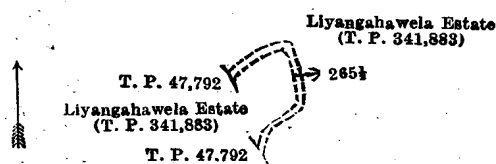
Scale of 4 Chains to an Inch.

C. H. VINCE,  
for Surveyor-General.

IV.—Block survey preliminary plan 247.

Lot.	Name of Land.	Extent, A. R. P.
265½	Bridle path	.. 0 0 8

and bounded as follows: on the north, east, and south by Liyangahawela estate sold by the Crown (T. P. 341,883); on the west by T. P. 47,792, Liyangahawela estate sold by the Crown (T. P. 341,883), T. P. 47,792.



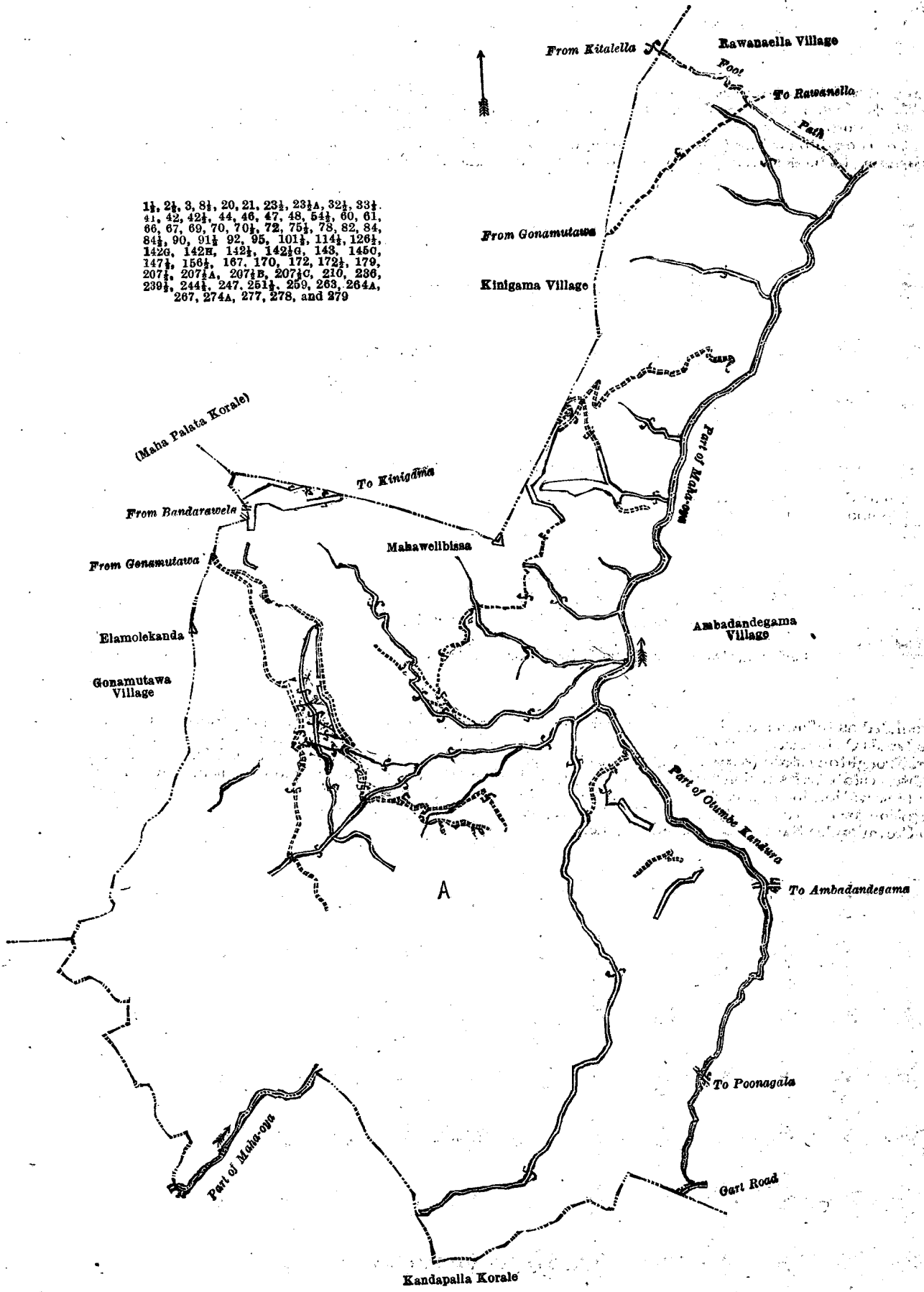
Surveyor-General's Office,  
Colombo, March 16, 1921.

Scale of 4 Chains to an Inch.

C. H. VINCE,  
for Surveyor-General.



1½, 2½, 3, 8½, 20, 21, 23½, 23½A, 32½, 33½,  
 4½, 42, 42½, 44, 46, 47, 48, 54½, 60, 61,  
 66, 67, 69, 70, 70½, 72, 75½, 78, 82, 84,  
 84½, 90, 91½, 92, 95, 101½, 114½, 126½,  
 142G, 142H, 142½, 142½G, 143, 145G,  
 147½, 156½, 187, 170, 172, 172½, 179,  
 207½, 207½A, 207½B, 207½C, 210, 236,  
 239½, 244½, 247, 251½, 259, 263, 264A,  
 267, 274A, 277, 278, and 279



Surveyor-General's Office,  
 Colombo, September 22, 1922.

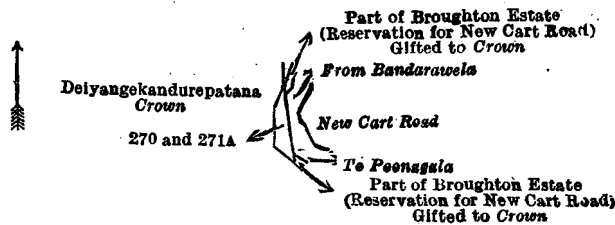
Scale of 32 Chains to an Inch.

C. H. VINCE,  
 for Surveyor-General.

V.—Block survey preliminary plan 247.

Lot.	Name of Land.	Extent, A. B. P.
270 ..	Bandarawela-Poonagala road (new cart road) ..	0 0 2
271A ..	Deiyangekandurepatana (reservation for new cart road) ..	0 0 2.25
		0 0 4.25

and bounded as follows: on the north by Deiyangekandurepatana to be declared the property of the Crown under the Waste Lands Ordinances, part of Broughton estate (reservation for new cart road) gifted to the Crown; on the east by part of Broughton estate (reservation for new cart road) gifted to the Crown, the new cart road from Bandarawela to Poonagala part of Broughton estate (reservation for new cart road) gifted to the Crown; on the south and west by Deiyangekandurepatana to be declared the property of the Crown under the Waste Lands Ordinances.



Scale of 4 Chains to an Inch.

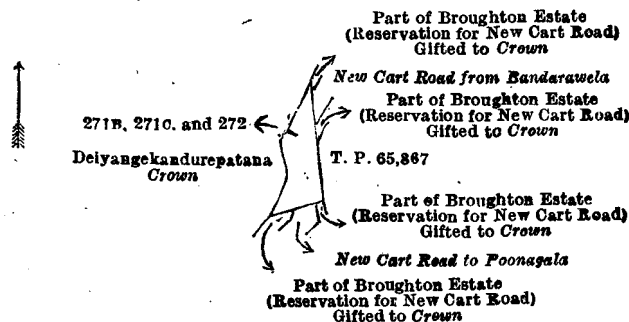
Surveyor-General's Office,  
Colombo, March 16, 1921.

C. H. VINCE,  
for Surveyor-General.

VI.—Block survey preliminary plan 247.

Lot.	Name of Land.	Extent, A. B. P.
271B ..	Deiyangekandurepatana (reservation for new cart road) ..	0 0 7
271C ..	Do. ( do. ) ..	0 0 3.25
272 ..	Bandarawela-Poonagala road (new cart road) ..	0 0 13
		0 0 23.25

and bounded as follows: on the north by Deiyangekandurepatana to be declared the property of the Crown under the Waste Lands Ordinances, part of Broughton estate (reservation for new cart road) gifted to the Crown; on the east by part of Broughton estate (reservation for new cart road) gifted to the Crown, new cart road from Bandarawela, part of Broughton estate (reservation for new cart road) gifted to the Crown, T P. 65,867; on the south by part of Broughton estate (reservation for new cart road) gifted to the Crown, the new cart road to Poonagala, part of Broughton estate (reservation for new cart road) gifted to the Crown; on the west by Deiyangekandurepatana to be declared the property of the Crown under the Waste Lands Ordinances.



Scale of 4 Chains to an Inch.

Surveyor-General's Office,  
Colombo, March 16, 1921.

C. H. VINCE,  
for Surveyor-General.

December 7, 1922.

M. M. WEDDERBURN,  
Special Officer.

## LAND SALES IN THE WESTERN PROVINCE.

No. 3,363, W. P.—The Government Agent, Western Province, will on Wednesday, May 2, 1923, at 12 noon, at his office in Colombo, put up to auction, for sale or settlement, or will otherwise dispose of, the under-mentioned portions of Crown land, in accordance with the regulations of Government regarding land sales. Twenty-nine allotments of land situated in the Siyane korale east and Hapitigam korale divisions of the Colombo and Negombo Districts of the Western Province.

Advance extract No. 1 of block survey preliminary plan 49. Village—Udamapitigama, Gangaboda pattu, Siyane korale east.

Lot.	Name of Land.	Name of Applicant.	Description.	Extent.	
				A.	R. P.
1	Kimbulamuwadeniya	G. S. Perera of Udamapitigama	Paddy field	0	2 15
Preliminary plan 17,764. Village—Halpe, Yatigaha pattu, Hapitigam korale.					
$\frac{1}{8}$ part of lot 1	Kadurugahalanda	—	Garden	$\frac{1}{8}$ part of 0	2 24
$\frac{1}{8}$ part of lot 2	Do.	—	do.	$\frac{1}{8}$ part of 2	2 24
Preliminary plan 17,980. Village—Kindiwala, Udugaha pattu, Hapitigam korale.					
2	Mirigankanda	Ilandaripurage Maïya of Kindiwala	Hettiaratchige Don Crispinu Valentine Samaranayake and others (defaulters)	2	0 16
3	Do.	—	do.	1	2 8
Preliminary plan 18,052. Village—Kelepitigama, Udugaha pattu, Hapitigam korale.					
1	Pansalawatta	Hewapedige Babiya	Encroachment by applicant	0	0 16
2	Do.	do.	do.	0	0 9
3	Welikulakanda	Hewapedige Pina	Jungle	1	3 6
4	Do.	Hewapedige Babiya	do.	2	3 15
Preliminary plan 18,022. Village—Kadigomuwa, Udugaha pattu, Hapitigam korale.					
3	Tarakumburepillewa	—	Encroachment by Madurappuliradage Miga and Mana	0	1 14
6	Dematagahakumbura	—	Encroachment by M. Nirolis Perera of Madurupitiya	0	0 39
8	Bajjangodakanda <i>alias</i> Kakunagahakumburepillewa	—	Encroachment by M. Samel Veda of Kadigomuwa	0	0 23
9	Kahatagahawatta	—	Encroachment by M. Miga of Kadigomuwa	0	0 38
Preliminary plan 18,077. Village—Kuligedera, Yatigaha pattu, Hapitigam korale.					
1	Kandewatta	—	Encroachment by Suriya Aratchige Baba Sinno of Kuligedera	0	1 1
Village—Kaluaggala Ihalagama, Yatigaha pattu, Hapitigam korale.					
2	Mahakanda <i>alias</i> Kaluaggalakanda	Rajapakseyala Appuhamilage James Pieris of Kaluaggala	Jungle	3	3 32
Preliminary plan 18,080. Village—Weweldeniya, Udugaha pattu, Hapitigam korale.					
1	Bowwagalakanda	D. Hendrick Appuhamy	do.	2	1 32
2	Do.	do.	Encroachment by D. Hendrick Appuhamy	0	0 13
Preliminary plan 18,090. Village—Kitalawalana, Udugaha pattu, Hapitigam korale.					
1	Mukalanhena	—	Encroachment by Mr. M. C. Perera of No. 246, Madampitiya road, Mutwal, Colombo	0	0 30
2	Bulanekanda	—	Rock (to be reserved)	18	2 0
3	Do.	—	Jungle	0	3 22
4	Do.	—	do.	0	2 10
5	Do.	—	do.	3	2 4
6	Do.	Mr. M. C. Perera, No. 246, Madampitiya road, Mutwal, Colombo	do.	7	2 28
7	Do.	K. Megis of Hakurukumbura	do.	2	1 19
8	Do.	Mr. M. C. Perera, No. 246, Madampitiya road, Mutwal, Colombo	do.	3	3 16
9	Do.	Mrs. Nancy Perera Kumarasinha, Katana, Negombo	do.	1	3 17
10	Do.	do.	do.	0	1 24
11	Do.	—	Reservation for path	0	0 21*
Preliminary plan 13,604. Village—Walbotale, Udugaha pattu, Hapitigam korale.					
23539	Delgahalanda	D. A. Ranasinghe, Registrar of Hakurukumbura	Junlige	2	1 30

\* Not for sale.

Upset price per acre varying from Rs. 90 to Rs. 410. Further information regarding these lands may be obtained from the Government Agent, Western Province, and respecting their plans from the Surveyor-General.

Colonial Secretary's Office,  
Colombo, March 13, 1923.

CECIL CLEMENTI,  
Colonial Secretary.

## LAND SALES IN THE CENTRAL PROVINCE.

**No. 2,645, C. P.**—The Government Agent, Central Province, will on Friday, May 4, 1923, at 1.30 P.M., at his office in Kandy Kachcheri, put up to auction, for sale or settlement, or will otherwise dispose of, the under-mentioned portions of Crown land, in accordance with the regulations of Government regarding land sales. Two allotments of land situated in the Harispattu and Uda palata divisions of the Kandy District of the Central Province.

Preliminary plan 6,928. Village—Mullegama in Pallegampaha korale of Harispattu division.

Lot.	Name of Land.	Name of Applicant.	Description.	Extent.		Upset price per acre, Rs.
				A.	R. P.	
1	Yakembahena	S. A. Seyedu Mowlana of No. 259, Trincomalee street, Kandy	Chena land said to contain moonstone crystals	0	1 34	56
Preliminary plan 6,777. Village—Telihunna in Ganga Ihala korale of Uda palata division.						
4	Puhudalepatana and Katukitulegommanepatana	—	Patana	17	0 16	100

Further particulars regarding these lands can be obtained from the Government Agent, Central Province, and their plans from the Surveyor-General.

Colonial Secretary's Office,  
Colombo, March 12, 1923.

CECIL CLEMENTI,  
Colonial Secretary.

**No. 2,646, C. P.**—The Assistant Government Agent, Nuwara Eliya, will on Saturday, April 28, 1923, at 10 A.M., at his office in Nuwara Eliya, put up to auction, for sale or settlement, or will otherwise dispose of, the under-mentioned portions of Crown land, in accordance with the regulations of Government regarding land sales. Eight allotments of land situated in the Uda Hewaheta division of the Nuwara Eliya District of the Central Province.

Preliminary plan 6,827. Village—Bambaragama.

Lot.	Name of Land.	Name of Applicant.	Description.	Extent.		Upset price per acre, Rs.
				A.	R. P.	
2	Maligatennepatana and Galgodakellepatana	—	Patana and forest	57	3 34	100
10	Duruoyapatana	Messrs. A. Wiggin and T. W. B. Crowther	do.	1	2 29	100
11	Do.	do.	do.	37	0 36	100
12	Do.	do.	do.	8	2 16	100
Preliminary plan 6,889. Village—Bambaragama.						
1	Galgediyanpatana	Mr. A. Wiggin	Patana	3	2 16	100
Preliminary plan 7,039. Village—Wegama.						
2	Banagalapatana	Kankanagedera Kiri Banda	Tea land	1	2 15	150
Preliminary plan 6,724. Village—Wegama.						
4	Galgodapatana	(1) Rankira, (2) Kalua, (3) Somidu, (4) Tikiriya	Patana	1	3 31	35
5	Do.	(1) Tikiriya, (2) Palingua, (3) Kalingu, (4) Sirmali	do.	6	1 11	35

Further particulars regarding these lands can be obtained from the Assistant Government Agent, Nuwara Eliya, and plans of them from the Surveyor-General.

Colonial Secretary's Office,  
Colombo, March 12, 1923.

CECIL CLEMENTI,  
Colonial Secretary.

**No. 2,647, C. P.**—The Assistant Government Agent, Nuwara Eliya, will on Saturday, April 28, 1923, at 10 A.M., at his office in Nuwara Eliya, put up to auction, for sale or settlement, or will otherwise dispose of, the under-mentioned portions of Crown land, in accordance with the regulations of Government regarding land sales. Nine allotments of land situated in the Walapone division of the Nuwara Eliya District of the Central Province.

Preliminary plan 6,593. Village—Tibbotugoda. Claimant—Crown.

Lot.	Name of Land.	Name of Applicant.	Description.	Extent.		Upset price per acre, Rs.
				A.	R. P.	
9	Elamanepatana	Mr. A. D. Atkins	Patana	1	3 16	100
10	Do.	do.	do.	3	0 0	100
11	Do.	do.	Patana and forest	2	1 0	112.50
12	Do.	do.	Patana	2	0 33	100
20	Mahapatana	do.	do.	7	1 28	100
Village—Harasbedda.						
23	Mahapatana	Mr. A. D. Atkins	Patana	16	3 1	100
23B	Do.	Mudaliyar E. F. Edirisingha	do.	5	2 31	100
23C	Do.	—	do.	2	3 6	100
23D	Do.	—	do.	0	1 29	—*

\* Not for sale.

Further particulars regarding these lands can be obtained from the Assistant Government Agent, Nuwara Eliya, and plans of them from the Surveyor-General.

Colonial Secretary's Office  
Colombo, March 13, 1923.

CECIL CLEMENTI,  
Colonial Secretary.

THE Government Agent, Central Province, will on Tuesday, May 1, 1923, at 2 P.M., at his office in the Kandy Kachcheri, put up to auction, the lease of the under-mentioned portion of Crown land, in accordance with the regulations of Government regarding land sales. An allotment of land situated in the Yatinuwara division of the Kandy District of the Central Province.

Lot.	Name of Land.	Preliminary plan 5,911. Village—Iriyagama. Name of Applicant.	Description.	Extent.		Upset price of Lease, Rs.
				A. R.	P.	
16047	Boutique	Dines Perera	Boutique, &c.	0	0	6 100 a year

*Conditions of Lease.*

- (1) Lease to be for a period of five years commencing from May 1, 1923.
- (2) Lease to be terminable at two months' notice without compensation to the lessee.
- (3) Lease not to be transferable.
- (4) Rent to be paid annually in advance, the first payment to be made on the day of sale.
- (5) The lessee to keep the building in good order and repair at his own expense.
- (6) All rates and taxes to be paid by the lessee.

Further information regarding the lease can be obtained from the Government Agent, Central Province, and the plan seen at the Kandy Kachcheri.

The Kachcheri,  
Kandy, March 16, 1923.

W. L. KINDERSLEY,  
Government Agent.

## LAND SALES IN THE SOUTHERN PROVINCE.

No. 4,003, S. P.—The Government Agent, Southern Province, will on Tuesday, May 1, 1923, at 1 P.M., at his office in Galle Kachcheri, put up to auction, for sale or settlement, or will otherwise dispose of, the under-mentioned portions of Crown land, in accordance with the regulations of Government regarding land sales. Eleven allotments of land situated in the Talpe pattu division of the Galle District of the Southern Province.

Lot.	Name of Land.	Name of Applicant.	Description.	Extent.		Upset price per acre, Rs.
				A. R.	P.	
4	Wawulketawatta	D. A. W. Samarasekara of Walpola	Garden Plantation	0	0	17 60 11 90
Preliminary plan 11,505. Village—Udumalagala. Claimant—Crown.						
4	Atahaulhena	Mr. W. T. Mackintosh of Nakiadeniya	Jungle	21	3	24 217 50*
18	Bataketiadeniya	do.	Deniya	3	3	14 100
Claimants—(1) Kaluarachchige Teberis Samarasinha, (2) Kaluarachchige Hendrick Samarasinha of Udumalagoda.						
33	Weerapuliadeniya	Mr. W. T. Mackintosh of Nakiadeniya	Paddy field	0	0	26 80
Claimant—Crown.						
35	Wanabodagoda	Mr. W. T. Mackintosh of Nakiadeniya	Jungle	10	1	15 101
Preliminary plan 12,036. Village—Angulugaha. Claimant—Crown.						
1	Kunduppakanda	Angulugahagamage Don Louis de Silva of Kahanda	Forest	8	0	31 96
Preliminary plan 12,078. Village—Tellambure. Claimant—Crown.						
3	Danduwanagodakanda	Bamberendage Isanhami of Tellambure	Chena	0	1	32 56
Preliminary plan 12,084. Village—Udumalagala. Claimant—(1) T. G. Velunhami, (2) T. G. Dinorishamy, (3) Galahitiyegamacharige Eliashamy, all of Udumalagala.						
1	Dikgonnegoda	T. G. Velunhami of Udubettawa	Chena	1	0	2 100
Preliminary plan 12,085. Village—Udumalagala. Claimant—Crown.						
1	Kosgahatenna alias Dolamullegoda	Udumalagalagamage Udashamy of Udu-malagala	Chena	0	3	24 51
Preliminary plan 12,177. Village—Kabaragala. Claimant—Crown.						
1	Batapiassegodakanda	Kanapurahewage Nandoris of Kabaragala	Scrub jungle	1	3	37 58
Preliminary plan 12,194. Village—Angulugaha. Claimant—Crown.						
1	Kunduppekanda alias Attalahena	F. D. Samarasinghe of Angulugaha	Low jungle	3	0	15 81

\* Value of land per acre with mining rights.

Further information regarding these lands can be obtained from the Government Agent, Southern Province, and their plans from the Surveyor-General.

Colonial Secretary's Office,  
Colombo, March 10, 1923.

CECIL CLEMENTI,  
Colonial Secretary.

NOTICE is hereby given in terms of sections 35-39 of the land sale and lease regulations that an application has been received from Mr. J. W. Erskine of Galle, for the lease to him at the upset premium without competition of the following allotments of land, situated in the villages Wattedhena and Niyagama, in Bentota-Walallawiti korale of the Galle District, Southern Province, subject to the provision that rent will be revised at the interval of every 30 years counting from the date of the commencement of the lease from June 1, 1923.

2. These lots are applied for by Mr. J. W. Erskine of Galle to plant tea, rubber, and food products, and they are partially surrounded by his estate which is over 500 acres in extent.

3. The necessary authority has been granted by His Excellency the Governor to settle these lots at the upset premium on Mr. J. W. Erskine of Galle, unless within six weeks from the date hereof valid reasons to the contrary are adduced in writing.

4. The settlement will be effected by the Government Agent, Southern Province, at the Galle Kachcheri, on Tuesday, May 1, 1923, at 1 P.M.

5. The conditions of lease are obtainable from the Government Agent, Southern Province, and their plans from the Surveyor-General.

Seven allotments of land situated in Bentota-Walallawiti korale of the Galle District, Southern Province.

Preliminary plan 12,027. Village—Wattehena. Description—Jungle.

Lot.	Name of Land.	Name of Applicant.	Extent.	Survey fees per acre.	Upset premium per acre.	Annual rent per acre for the first 30 years.	
						Each of the first 6 years.	Each of the remaining 24 years.
			A. R. P.	Rs. c.	Rs. c.	Rs. c.	Rs. c.
2	Dukulawalekanda	Mr. J. W. Erskine of Galle	55 2 31	—	2 76	0 92	2 76
		Description—Deniya.					
3	Kekirihenedeniya	Mr. J. W. Erskine of Galle	13 0 38	—	2 76	0 92	2 76
5	Dehigahahena <i>alias</i> Hindanikanda	do.	60 1 22	—	2 76	0 92	2 76
6	Dehigahahena	do.	9 2 17	—	2 76	0 92	2 76
		Description—Garden.					
7	Dehigahahena	Mr. J. W. Erskine of Galle	1 2 25	—	2 76	0 92	2 76
		Description—Paddy field.					
20	Dukulawaledeniya	Mr. J. W. Erskine of Galle	0 3 25	—	2 76	0 92	2 76
		Villages—Wattehena and Niyagama. Description—Jungle.					
21	Labuwelhenekanda <i>alias</i> Labuwelthenehena <i>alias</i> Aliyakahena	Mr. J. W. Erskine of Galle	52 1 22	—	2 76	0 92	2 76

The timber on these lots is valued at Rs. 9 per acre, payable in full on the date of lease sale.

Colonial Secretary's Office,  
Colombo, March 13, 1923.

CECIL CLEMENTI,  
Colonial Secretary.

### LAND SALES IN THE NORTH-WESTERN PROVINCE.

No. 2,208, N.W. P.—The Government Agent, North-Western Province, will on Thursday, April 26, 1923, at 1 P.M., at his office in the Kurunegala Kachcheri, put up to auction, for sale or settlement, or will otherwise dispose of, the under-mentioned portions of Crown land, in accordance with the regulations of Government regarding land sales. Eighteen allotments of land situated in the Weudawili, Dambadeni, and Dewamedi hatpattu divisions of the Kurunegala District of the North-Western Province.

Preliminary plan 4,978. Village—Minhettiya in Kudagalboda korale, Weudawili hatpattu.

Lot.	Name of Land.	Name of Applicant.	Description.	Extent.	Upset price per acre, Rs.
1	Kumbukgolla	Mututantri Patabendige Johannes Cooray of Tittawella	Chena	4 0 9	32*
		Preliminary plan 5,153. Village—Dahigamuwa.			
1	Gonnagaslandemukulana	Rajaguru Mudiyansele Mohottalalage Ukku Banda Arachchi, ditto Kiri Banda Dahigamuwa, both of Dahigamuwa	Forest	7 1 35	100
		Advance extract No. 3 of block survey preliminary plan 878. Village—Kotikapola in Gandahaye korale.			
1	Weligodamukalana	Encroachment by Tennakoon Mudiyansele Dingiri Menika	Garden	0 0 32	50
2	Do.	Encroachment by T. M. Ukku Banda and Ranmenika	Coconut garden	0 1 29	50
3	Do.	do.	Chena	0 2 10	50
4	Do.	Encroachment by T. M. Kalubanda and others	do.	0 1 36	50
5	Do.	Encroachment by Wijesinha Mudiyansele Ukku Menika and others	Coconut garden	0 1 11	50
6	Weligodamukalana	W. D. Robert Gunaratna, Mawatagama, Kurunegala	Forest	12 0 16	120
7	Weligodahena	Encroachment by Wijesinha Mudiyansele Kalu Banda, <i>ex</i> Arachchi	Coconut garden	0 1 8	100
8	Weligodawatta or Bedunwatta	Encroachment by W. D. Robert Gunaratne and others	do.	0 1 34	100
9	Serugahamulana	Encroachment by Wirasin Dewayalage Lapaya and others	do.	1 1 25	100
10	Serugahamulawatta	Encroachment by Atapattu Mudiyansele Din-giri Menika	do.	0 2 17	100
11	Weligodamukalana	Encroachment by W. D. Robert Gunaratna	do.	0 0 21	100
12	Do.	Encroachment by T. M. Dingiri Menika	do.	0 0 31	100
		Advance extract No. 5 of block survey preliminary plan 838. Village—Mahawela in Madure korale.			
1	Diulgahamulapitiya	N. Kirisaduwa of Nelaula	Jungle	3 0 21	150*
		Final village plan 417. Village—Pannala in Udukaha korale east, Dambadeni hatpattu.			
32c	Nugawelayahena	Herat Mudiyansele Appuhamy, Gan-Arachchi of Mutugala	Jungle	4 1 5	100
32c1	Do.	Encroachment by ditto	Garden	0 3 0	100
		Final village plan 1,650. Village—Getadiulwewa in Baladora korale, Dewamedi hatpattu.			
17A	Kohombagahamulahena	Adikari Mudiyansele Banda	Chena	2 0 7	22.50

\* Re-advertised for non-payment of balance.

Further information regarding these lands may be obtained from the Government Agent, North-Western Province, and their plans from the Surveyor-General.

Colonial Secretary's Office,  
Colombo, March 9, 1923.

CECIL CLEMENTI,  
Colonial Secretary.

## LAND SALES IN THE NORTH-CENTRAL PROVINCE.

No. 2,261, N.C. P.—The Government Agent, North-Central Province, will on Tuesday, May 1, 1923, at 1 P.M., at his office at Anuradhapura Kachcheri, put up to auction, for sale or settlement, or will otherwise dispose of, the under-mentioned portions of Crown land, in accordance with the regulations of Government regarding land sales. Forty-six allotments of land situated in the Hurulu and Kalagam palatas of the Nuwārakalawiya district of the North-Central Province.

Lot.	Name of Land.	Name of Applicant.	Description.	Extent.			Upset price per acre, Rs.
				A.	R.	P.	
Preliminary plan 6,034. Village—Paluketuwewa in Kalpe korale.							
1	Mailagahaidama	—	Land fit for paddy	0	1	9	18
2	Do.	Punchiralage Ukkurala	Chena fit for paddy	1	0	14	18
3	Do.	—	Reservation along the cart track	0	0	17	—*
Preliminary plan 6,035. Village—Etinniwetunuwewa in Maminiya korale.							
1	Siyambalagahaidama	Sellate Lekama and 5 others of Etinni-wetunuwewa and Inikele	Low jungle	8	0	21	18.50
Preliminary plan 6,036. Village—Ulankulama in Maminiya korale.							
1	Migahaidama	U. B. Abayakoon of Pahala Ambatale	Jungle and new clearing	3	0	25	26
2	Do.	do.	do.	0	1	35	26
Preliminary plan 6,037. Village—Digamhamillewa in Uddiyankulam korale.							
1	Mailagahaidama	K. Wannihamy of Digamhamillewa	Jungle fit for paddy	0	3	27	20
Preliminary plan 6,038. Village—Ulankulama in Maminiya korale.							
1	Bogaha-akkare	V. Punchiappu and 2 others of Etinni-wetunuwewa	Chena	3	0	31	16
2	Kiriyagahahena	D. M. Ranhamy, Vel-Vidane (deceased) and R. G. Kapurula, Vel-Vidane of Etinniwetunuwewa	do.	1	3	25	16
3	Do.	—	Reservation along the tank bund	0	1	34	—*
Preliminary plan 6,039. Village—Dahanekawewa in Uddiyankulam korale.							
1	Diulgahaidama	U. Miskin, Vel-Vidane of Weligollewa	Jungle fit for paddy	3	0	14	23
2	Mailagahaidama	E. N. M. Gurunete and another	do.	3	0	17	18
Preliminary plan 6,040. Village—Nikawewa in Kunchuttu korale.							
1	Mailagahakele	—	Jungle fit for paddy	1	1	25	16
2	Mailagahaidama	N. Kadira and another	Chena fit for paddy	1	0	4	18
3	Do.	K. Ukkuwa and 2 others	Jungle fit for paddy	1	3	36	16
5	Do.	K. V. Baiya, Vel-Pediya	Chena fit for paddy	1	2	6	16.50
6	Mailagahakele	—	Reservation along the tank bund	0	1	18	—*
Preliminary plan 6,059. Village—Tikiribendewa in Kunchuttu korale.							
1	Diulgahaidama	N. Appurula and another	Chena fit for paddy	1	1	7	17
Preliminary plan 6,063. Village—Gonuhaddennawa in Kunchuttu korale.							
1	Kongahaidama alias Migahaidama	Appuhami, Vel-Vidane and another	Forest fit for garden	0	3	16	20
Preliminary plan 6,042. Village—Miwellewa in Ulagalla korale.							
1	Kongahaidama	M. Somindara	Paddy field	5	1	23	24
Preliminary plan 6,043. Village—Nikawewa in Kunchuttu korale.							
1	Dambagahaidama	K. Ukkuwa	Jungle fit for garden	1	0	12	18.50
2	Kadurugahaidama	P. Menika and another	do.	1	0	8	18.50
Preliminary plan 6,044. Village—Italwiddawewa in Kunchuttu korale.							
1	Mailagahaidama	B. Punchirala and 2 others	Jungle fit for paddy	3	0	0	16.50
2	Do.	—	Reservation along the pinpara	0	0	28	—*
3	Do.	—	Reservation along the tank bund	0	1	7	—*
4	Dambagahaidama alias Galkandawewakele	M. Kapurula, Vel-Vidane	Jungle fit for paddy	6	0	0	16
5	Do.	Udayare, Vel-Vidane and 12 others	do.	13	0	25	16
6	Do.	—	Reservation along the pinpara	0	0	31	—*
Preliminary plan 6,046. Village—Kudapuliyankulama in Kunchuttu korale.							
1	Dambagahaidama	W. Punchirala of Italwiddawewa	Jungle fit for paddy	5	2	35	16
Preliminary plan 6,047. Village—Pahalaolugollewa (palu) in Uddiyankulam korale.							
1	Mailagahaidama	S. G. Kadirate of Digamhamillewa	Jungle fit for paddy	1	0	0	20
2	Do.	Wannihamy, Vel-Vidane of Digamhamillewa	do.	1	0	3	20
Preliminary plan 6,048. Village—Pelbendiyawa in Kiralowa korale.							
1	Nikagallahahena	Thewahami, Vel-Vidane and others	Land fit for paddy	7	1	12	17.50
Preliminary plan 6,049. Village—Pelbendiyawa in Kiralowa korale.							
1	Sekugahawatta	S. Kirihamy and 3 others	Low jungle	2	0	22	16
2	Do.	—	Reservation along the main road	0	0	15	—*
3	Do.	—	Reservation along the footpath	0	0	17	—*
4	Helambagahahena	B. Ukkubanda and another	Garden containing coconut plants, plantains, and a building (encroachment by the applicants)	0	2	0	50
5	Dambagahahena	Thewahami, Vel-Vidane and another	Jungle fit for paddy	1	0	8	16

Preliminary plan 6,050. Village—Wattewewa, Kudagama in Kunchuttu Korale.

Lot.	Name of Land.	Name of Applicant.	Description.	Extent.			Upset price per acre, Rs.
				A.	R.	P.	
1	Mailagahaidama ..	B. Kandappuralla, Lekama ..	Chena fit for paddy ..	2	0	7	17
2	Hurigahaidama ..	U. Kadirate ..	do. ..	2	0	0	18
3	Mailagahaidama <i>alias</i> Dambagahalanda <i>alias</i> Dambagahaidama ..	K. Wannihamy ..	do. ..	1	3	29	19.75
4	Mailagahaidama <i>alias</i> Dambagahalanda ..	A. Banda and 2 others ..	Chena fit for paddy ..	2	3	4	18
5	Dambagahalanda ..	— ..	Chena ..	0	3	20	18
Preliminary plan 6,051. Village—Nikawewa in Kunchuttu korale.							
1	Mailagahaidama ..	Sella, Vel-Pediya and others ..	Jungle fit for paddy ..	1	3	33	16
2	Do. ..	— ..	Reservation along the pinpara ..	0	0	24	—*
3	Do. ..	— ..	Reservation along the tank bund ..	0	2	7	—*
Preliminary plan 5,902. Village—Hamillewa in Unduruwa korale.							
1	Murugahakanatta ..	W. Thewahamy and 2 others ..	Jungle fit for paddy ..	2	3	26	16

\* Not for sale.

Further particulars regarding these lands can be had from the Government Agent, North-Central Province, and the plans of them from the Surveyor-General.

Colonial Secretary's Office,  
Colombo. March 12, 1923.

CECIL CLEMENTI,  
Colonial Secretary.

### LAND SALES IN THE PROVINCE OF UVA.

No. 1,502, P. of U.—The Government Agent, Province of Uva, will on Tuesday, May 1, 1923, at 1 P.M., at his office in the Badulla Kachcheri, put up to auction, for sale or settlement, or will otherwise dispose of, the under-mentioned portions of Crown land, in accordance with the regulations of Government regarding land sales. Thirty-three allotments of land situated in the Wiyaluwa and Buttala divisions of the Badulla District of the Province of Uva.

Lot.	Name of Land.	Name of Applicant.	Description.	Extent.			Upset price per acre, Rs.
				A.	R.	P.	
5	Bulatwelakanduregawamukalana, Galketiyedomemukalana ..	Mr. F. A. E. Price of Galpitakanda, Namunukula ..	Forest ..	2	3	39	186
6	Galsiambalagollemukalana ..	do. ..	do. ..	6	1	33	71
Claimant—Crown, encroached upon by Mr. F. A. E. Price of Galpitakanda.							
13AM	Royston estate ..	— ..	Wholly planted with rubber ..	2	1	24	46
Claimant—Crown.							
13AN	Galketiyadowa, Wellewatta, Watawalagawahena ..	— ..	Chena 1-10 years old, partly cleared, reservation for oya ..	9	3	11	—*
13AO	Iluktennehena, Galketiyadowa, Wellewattehena, Watawalagawahena, Bogahalangahena, Kulupahhena, Et-parehena, Kolongahalangahena, Madawalalandeyaya ..	— ..	Chena 1-10 years old, partly cleared ..	84	0	30	46
13AP	Ittegalehena, Katuwalayagehena ..	Mr. F. A. E. Price of Galpitakanda, Namunukula ..	Chena 1-5 years old, partly cleared ..	3	0	38	51
Final village plan 172. Village—Muppene in Buttala-Wedirata korale of Buttala division.							
55AV	Kovilgodohena ..	U. R. Kiriwante ..	Chena ..	2	1	15	30
Claimant—Crown, encroachment by Deonis Appu of Muppene.							
55BK	Kovilgodawatta ..	— ..	Coconut garden contains 2 coconut trees 4 years old, 1 plantain bush, and 1 papaw tree ..	2	0	0	16
Claimant—Crown.							
55BL	Kovilgodahena ..	Weligama Tuppahige Nandias Perera of Muppene ..	Chena ..	0	3	34	26
55BM	Do. ..	do. ..	do. ..	1	3	16	26
55BN	Do. ..	— ..	Chena reservation along minor road ..	0	1	21	—*
55BO	Wewearawahena <i>alias</i> Wewearawa ..	Bootagolle Malagaslandegedera Appuhami of Wiharamulla ..	Chena ..	1	1	35	41
55BP	Do. ..	— ..	Chena reservation along minor road ..	0	0	21	—*
55BR	Do. ..	— ..	Chena reservation for means of access ..	0	0	35	—*
55BT	Pollandekanatthhena <i>alias</i> Pollandekanatta ..	— ..	Chena reservation along minor road ..	0	0	14	—*
55BU	Do. ..	Rajapakse Mudiyansele Kiriwante of Muppene ..	Chena, partly planted with chena products, contains a talipot hut ..	1	0	4	26



Lot.	Name of Land.	Name of Applicant.	Description.	Extent.		Upset price per acre, Rs
				A.	R. P.	
55Bv	Kovilgodahena	Wijekon Mudiyansele Siri-baddane of Pollandekanatte-watta, Moneragala	Chena with few plantain trees	0	3 27	26
14Bf	Thoramadehena	Wewewatte Ganeti of Magandenamulla, Moneragala	Chena	1	0 2	26
14Bg	Do.	Wickremasinghe Mudiyansele Punchi Banda of Magandenamulla, Moneragala	do.	1	0 2	26
14BH	Do.	Idamegedera Ganeti of Ratanapitiya, Batugammana	Low jungle contains 1 sathi, 3 kumbuk, and a mara tree	1	0 29	31
14ZA	Do.	Rateralalage Kiribanda and Idamegedera Ganeti of Ratanapitiya, Batugammana	Chena	0	2 33	26
14Bi	Dambayahena <i>alias</i> Dambayaya	—	Chena reservation along main road	0	1 13	—*
14Bj	Do.	Alut Pattalaendige Juwanis Appu of Muppane	Chena, partly planted with plantain trees, Indian corn, and vegetables, contains a house and toddy tavern	2	0 1	34†
Claimant—Crown, encroached upon by Tharalagedera Basnayake of Muppane.						
14Bk	Tharalagederahena	—	Chena contains 2 jak trees 10 years old	0	2 1	36
Claimant—Crown.						
14Bl	Dambayahena	—	Chena	0	2 8	28.50
14Bm	Do.	—	Path and reservation	0	0 8	—*
14Bn	Do.	—	Chena	0	0 15	26
55By	Kovilgodahena	W. M. Kiribanda, Arachchi of Muppane	do.	2	0 3	26
55Bz	Do.	—	Chena reservation along minor road	0	0 20	—*
55Q2	Bakenikotehena	Weerasinghe Emanis of Moneragala	Chena contains 1 hut and 1 coconut tree 6 months old	1	1 21	34
55Q3	Do.	—	Chena reservation along oya	0	3 20	—*
80J	Miyaketumullehena	D. A. M. Tissahami of Hulan-dawa	Chena	1	3 34	51
80K	Do.	—	Chena reservation along main road	0	0 18	—*

\* To be reserved (not for sale).

† The purchaser of lot 14Bj in final village plan No. 172 should pay a further sum of Rs. 10 to the purchase amount being value of a house on the land.

Further particulars regarding the sale of the above lots can be obtained from the Government Agent, Province of Uva, and their plans from the Surveyor-General.

Colonial Secretary's Office,  
Colombo, March 13, 1923.

CECIL CLEMENTI,  
Colonial Secretary.

No. 1,503, P. of U.—The Government Agent, Province of Uva, will on Thursday, May 10, 1923, at 1 P.M., at his office in the Badulla Kachcheri, put up to auction, for sale or settlement, or will otherwise dispose of, the under-mentioned portions of Crown land, in accordance with the regulations of Government regarding land sales. Thirty-one allotments of land situated in the Udukinda division of the Badulla District of the Province of Uva.

Final village plan 48. Village—Kotawerandagama in Dehiwinipalata korale of Udukinda division.

Lot.	Name of Land.	Name of Applicant.	Description.	Extent.		Upset price per acre, Rs.
				A.	R. P.	
5Aw	Elamalegodepatana <i>alias</i> Dikbeddepatana	M. M. Badderala, Arachchi of Kotawera	Patana, about 1 acre is cultivated with kurakkan on a permit	2	0 6	46
5Ax	Do.	—	Patana reservation along footpath	0	0 2	—*
5Ay	Galahulahepatana	M. M. Appuhamy of Kotawera	Patana	0	2 9	46
5Az	Do.	do.	do.	1	1 30	46
5Ba	Do.	—	Patana reservation for path	0	1 2	—*
5Bb	Do.	O. M. M. Appu of Kotawera	Patana	1	3 39	51
5Bc	Do.	M. M. Ukku Banda Gamarala of Kotawera	do.	0	3 3	46
5Bd	Do.	do.	Patana	0	0 22	46
5Be	Kotabogahahelapatana	K. M. M. Appuhamy of Kotawera	do.	2	0 28	46
5Bf	Do.	—	Patana reservation along Gansabhawa road	0	0 27	—*
5Bg	Tanahenapatana	O. M. Cader Meera Saibo of Welimada	Patana, wholly cultivated with chena grains on a permit	8	2 27	61
5Bh	Do.	—	Patana reservation along footpath	0	1 13	—*
Final village plan 44. Village—Yahala-arawa in Dehiwinipalata korale of Udukinda division.						
10	Dunugegollehena <i>alias</i> Totapologodapatana	Sina Kadiravelu of Kotawera, Welimada	Chena, with a few patches of patana	2	0 36	59
Final village plan 58. Village—Agampodigama in Uda-palata korale of Udukinda division.						
7	Meemurehena	Kirindekumbure Ago of Welimada	Patana	1	2 38	46
7c	Do.	—	Patana reservation for Gansabhawa road	0	0 17	—*

Lot.	Name of Land.	Name of Applicant.	Description.	Extent.		Upset price per acre, Rs.
				A.	R. P.	
Preliminary plan 2,256. Village—Nugatalawa in Udapalata korale of Udukinda division.						
1	Girambepatana <i>alias</i> Galawagurehena	M. R. Gawaranmana Basnayake Nilame of Gawaranmana	Chena	1	0 33	56
2	Do.	—	Chena reservation along main road	0	1 12	—*
3	Do.	—	Chena	0	3 37	56
Preliminary plan 2,264. Village—Busdulla in Yatipalata korale of Udukinda division.						
1	Helagorandiyagolla	P. P. Lewis Appu of Paranagama	Patana, wholly cultivated with vegetables	2	0 9	56
2	Do.	—	Patana, reservation along minor and Gansabhawa roads	0	1 29	—*
Preliminary plan 2,246. Village—Hewanekumbura in Udapalata korale of Udukinda division.						
1	Maramandiyehena	Ohakumbura. Hudu Appu and Boragolle Murutuwela Vidane of Hewanekumbura	Chena	1	0 4	56.
2	Do.	—	Chena reservation along ela	0	0 39	—*
Final village plan 26. Village—Ettalapitiya in Mahapalata korale of Udukinda division.						
63AK	Wellihelapatana	Mr. O. S. Wickwar of Colombo	Patana	12	0 39	66
Preliminary plan 2,272. Village—Perawella in Yatipalata korale of Udukinda division.						
1	Alawatta	S. M. Siribaddena and D. R. M. Siyatu, both of Perawella	Chena	2	2 34	56
2	Do.	—	Chena reservation along ela	0	0 13	—*
3	Do.	—	Chena and footpath, reser- vation for footpath	0	0 14	—*
4	Do.	—	Chena reservation along ela	0	0 34	—*
5	Endagaletenna	H. S. M. Punchirala of Perawella	Patana and chena, partly planted with vegetables	1	0 22	56
6	Do.	—	Chena, reservation along footpath	0	0 19	—*
7	Do.	—	Chena, reservation along kandura	0	0 36	—*
8	Do.	—	Chena reservation along ela	0	0 6	—*

\* To be reserved (not for sale).

Further particulars regarding the sale of the above lots can be obtained from the Government Agent, Province of Uva, and their plans from the Surveyor-General.

Colonial Secretary's Office,  
Colombo, March 14, 1923.

CECIL CLEMENTI,  
Colonial Secretary.

## LAND SALES IN THE PROVINCE OF SABARAGAMUWA.

The Assistant Government Agent, Kegalla, will on Tuesday, May 1, 1923, at 11 A.M., at his office in Kegalla Kachcheri, put up for outright sale to lessee the under-mentioned portion of Crown land, in accordance with the regulations of Government regarding outright sales of lands held on leases in perpetuity. An allotment of land situated in the Kegalla District of the Province of Sabaragamuwa.

Lot.	Name of Land.	Name of Lessee.	Description.	Extent.		Upset price. Rs.
				A.	R. P.	
1	Yakambemukalana	G. O. Trevaldwyn		7	1 22	60

Further particulars regarding this lot can be obtained from the Assistant Government Agent, Kegalla, and its plan from the Surveyor-General.

Colonial Secretary's Office,  
Colombo, March 8, 1923.

CECIL CLEMENTI,  
Colonial Secretary.

## LAND ACQUISITION NOTICES.

HAVING been duly directed by the Governor, with the advice of the Executive Council, acting under the provisions of "The Land Acquisition Ordinance of 1876," section 6, to take order for the acquisition of the following lands, required for a public purpose, namely, for a park and for roads at Watarappola, to wit:—

Lot.	Name of Land.	Description.	Name of Claimant.	Extent.	
				A.	R. P.
Preliminary plan 18,076. Village—Galkissa.					
59	Part of assessment No. 505	Contains 2 coconut trees and 3 coconut plants	D. H. de Silva Karuna- ratne	0	0 8.52
60	Do.	Contains 7 coconut trees	do.	0	0 5.66
61	Part of assessment No. 433	Bare land	C. Fonseka	0	0 0.65
62	Part of assessment No. 431	Contains 3 coconut trees and parts of mud walls	A. H. Alwis	0	0 5.55
63	Part of assessment No. 428	Contains parts of 2 mud walls	B. Pieris Gomis	0	0 0.88

Lot.	Name of Land.	Description.	Name of Claimant.	Extent.		
				A.	R.	P.
64	Part of assessment No. 504	Contains 8 coconut trees and part of a mud wall	C. Thelenis Fonseka, &c.	0	0	9.91
65	Do.	Bare land	do.	0	0	0.50
66	Do.	Contains 2 coconut trees	do.	0	0	1.14
67	Do.	Contains 1 coconut tree and part of a mud wall	do.	0	0	0.45
68	Part of assessment No. 426	Contains 10 coconut trees, 2 tiled houses, and a thatched house and latrine	K. M. and K. J. Fonseka	0	0	16.53
69	Part of assessment No. 424	Contains part of a tiled latrine with parts of masonry walls	A. R. O. Fonseka	0	0	0.77
70	—	Part of a cart road	Sumanarama temple	0	0	22.16
71	Part of assessment No. 439	Contains 5 coconut trees and a latrine under construction	Harry Dias	0	0	8.38
72	Part of assessment No. 442	Contains 4 coconut plants	W. T. Fernando and others	0	0	3.71
73	Part of assessment No. 444	Contains 13 coconut trees	K. Abraham Fernando	0	0	15.30
74	Part of assessment No. 444a	do.	B. Julian Silva	0	0	18.18
75	Part of assessment Nos. 440 and 441	Contains 10 coconut trees	K. Romanis Fonseka	0	0	10.13
76	Do.	Bare land	do.	0	0	1.19
77	Part of assessment No. 396	Contains 7 coconut trees	B. S. Gomis	0	0	9.22
78	Do.	Bare land	do.	0	0	0.52
79	Part of assessment No. 386	Contains 2 coconut trees	Christina Fernando	0	0	11
80	Part of assessment No. 384	Contains 1 coconut tree	Simon Aponso	0	0	7.20
81	Part of assessment No. 398	Contains part of a tiled house with thatched outhouses	R. L. Fernando	0	0	9.83
82	Part of assessment No. 387	Contains 2 coconut trees	M. Lusa Fernando	0	0	3.31
83	Part of assessment No. 385	Contains 2 coconut trees and a tiled latrine	Simon Aponso	0	0	6.35
84	Part of assessment No. 400	Contains 1 coconut tree	Sara Silva and William Gomis	0	0	10.80
85	Part of assessment No. 394	Bare land	K. J. Fernando	0	0	0.65
86	Part of assessment No. 402	Contains 1 coconut tree	K. J. and David Fonseka	0	0	1.75
87	Part of assessment No. 403	Bare land	J. D. Zoysa, &c.	0	0	0.50
88	Part of assessment No. 401	do.	K. S. Fonseka	0	0	9.11
89	Part of assessment No. 341	Contains 17 coconut trees	John S. Fernando	0	0	34.93
90	Part of assessment No. 336	Contains a thatched house and part of a stone wall	Missia and Jimonis Fernando	0	0	23.33
91	Part of assessment No. 333	Bare land	K. J. Fernando	0	0	0.31
92	Part of assessment No. 337	Contains 1 coconut tree	J. D. Gomis and Suaris Fernando	0	0	0.32
93	Part of assessment No. 344	Bare land	C. Joseph Fernando	0	0	4.19
94	Part of assessment No. 342	Contains 2 coconut trees	M. Gustina Fernando	0	0	3.87
95	Part of assessment No. 345	Contains 26 coconut trees, a tiled house, a wall, well, and a latrine	P. Charles Fernando	0	0	27.10
96	Part of assessment No. 346	Bare land	M. Francina Fernando	0	0	0.06

I hereby give public notice, as required by section 7, that the Government proposes to take possession of the lands. All persons interested in the aforesaid lands are hereby required to appear personally or by agent before me at the Sumanarama Buddhist Vernacular School, Galkissa, on April 20, 1923, at 8 A.M., and to state the nature of their respective interests in the lands, and the amount and particulars of their claims to compensation for such interests.

The Kachcheri,  
Colombo, March 12, 1923.

J. G. FRASER,  
Government Agent.

HAVING been duly directed by the Governor, with the advice of the Executive Council, acting under the provisions of "The Land Acquisition Ordinance of 1876," section 6, to take order for the acquisition of the following land, required for a public purpose, namely, for taking over the Eladetta Girls' School to the District School Committee as a gift, to wit:—

Lot.	Name of Land.	Description.	Name of Claimant.	Extent.		
				A.	R.	P.
1	Palkumbura <i>alias</i> Palussewatta	Garden with a permanent school building	Mr. T. B. Nugawela, Ratamahatmaya	0	1	36

I hereby give public notice, as required by section 7, that the Government proposes to take possession of the land. All persons interested in the aforesaid land are hereby required to appear personally or by agent before me at the Kandy Kacheheri, on April 9, 1923, at 2 P.M., and to state the nature of their respective interests in the land, and the amount and particulars of their claims to compensation for such interests.

The Kachcheri,  
Kandy, March 16, 1923.

W. L. KINDERSLEY,  
Government Agent.

HAVING been duly directed by the Governor, with the advice of the Executive Council, acting under the provisions of "The Land Acquisition Ordinance of 1876," section 6, to take order for the acquisition of the following lands, required for a public purpose, namely, for a school, to wit:—

Lot.	Name of Land.	Description.	Name of Claimant.	Extent.		
				A.	R.	P.
1	Pissugederawatta <i>alias</i> Baknigahawatta	(1) Open land contains a tiled masonry school room, a temporary cadjan shed, and part of a tiled masonry kitchen, (2) open land contains part of a tiled masonry kitchen	(1) Muhandiram Don Nikulas Weeratunga of Walgama	0	0	13
2	Do.	do.	do.	0	0	1.4

I hereby give public notice, as required by section 7, that the Government proposes to take possession of the lands. All persons interested in the aforesaid lands are hereby required to appear personally or by agent before me at the Kachcheri, Matara, on April 16, 1923, at 11 A.M., and to state the nature of their respective interests in the lands, and the amount and particulars of their claims to compensation for such interests.

The Kachcheri,  
Matara, March 6, 1923.

G. S. WODEMAN,  
Assistant Government Agent.

HAVING been duly directed by the Governor, with the advice of the Executive Council, acting under the provisions of "The Land Acquisition Ordinance of 1876," section 6, to take order for the acquisition of the following lands, required for a public purpose, namely, for the construction of the Batticaloa and Trincomalee Light Railway, to wit:—

Preliminary plan 5,772. Village—Kalkudah.				Extent,
Lot.	Name of Land.	Description.	Name of Claimant.	A. R. P.
1	Samandankenikadu, Mudakumavaditottam	Garden containing 77 coconut plants 3 years old	Mr. A. S. Elayathamby	1 3 12.8
2	Kalkudatottam	Coconut garden	Encroachment by Rev. J. R. Thambimuttu	0 0 12.3
3	Do.	Garden, 10 coconut trees 10 to 20 years old	Rev. J. R. Thambimuttu	0 2 27.7
6	Ithiadimadukadu	High jungle	Mr. W. Olagasekaram	0 0 30.4
8	Do.	Cart track	do.	0 0 1.5
10	Ithiadimadu	Water-hole	do.	0 3 36.5
11	Do.	Waterway	do.	0 0 37.1
12	Ithiadimadukadu	High jungle	do.	1 1 23.5
17	Puliyadipalamkadu	do.	K. Nellinathan	1 1 6.6
24	Kalkudapumitottam	Garden containing 4 coconut trees 10 to 20 years old	Crown, encroachment by Mr. C. Arasaratnam	0 0 33.3
25	Do.	Ditto, 4 coconut trees 6 years old	Crown, encroachment by K. Nagamma	0 0 10
26	Do.	Ditto, 2 coconut plants 3 and 5 years old	do.	0 0 7
31	Kalkudapumikadu	High jungle	O. A. K. M. Saibu	1 1 28
32	Do.	Low jungle	Trustees of the Roman Catholic church	0 0 32.6
34	Do.	Low jungle	S. Ambivagupillai	0 1 10.4
35	Kalkudapumitoddam	Coconut garden, 60 plants 1 to 3 years old	K. B. Fernando	0 3 10.1
37	Kalkudapumikadu	Path	K. Ponniah, Vanniah and others	0 0 6.1
38	Kalkudapumitottam	Garden, 3 coconut plants 1 to 3 years old	Crown, encroachment by K. B. Fernando	0 0 8.2
39	Do.	Water-hole	K. Ponniah, Vanniah and others	0 1 2.3
40	Kalkudapumikadu	Jungle and open land	do.	3 0 31.1
41	Do.	Coconut garden containing 55 trees 25 to 30 years old, 1 palmyra tree 10 years old, 4 cadjan huts and 2 wells built in concrete	K. Ponniah, Vanniah and others	3 3 19.1
43	Kalkudapumitottam	Water-hole	do.	0 0 34.6
45	—	Road	—	0 0 20.6
46	Kalkudapumivalavu	Garden containing a concrete well	K. Ponniah, Vanniah and others	0 0 16.9
47	Kalkudapumikadu	New clearing contains part of a lime kiln	Mr. S. C. Kanakaratham	1 0 31.3
48	—	Road	—	0 0 26.4
49	Kalkudapumivalavu	Garden, no cultivation	N. E. M. Nuguthamby	0 0 22.7
50	Do.	Native garden containing coconut trees, lime, arecanut, palmyra, houses, and a well	A. Ismailebbeodi	0 2 17.4
51	Do.	Native garden, coconut plants, lime trees, cadjan huts, &c.	A. M. Sinnalebbe and others	0 2 10
52	Kalkudapumi	Open land with a concrete well	—	0 0 15.7
53	—	Road	—	0 0 18.2
54	—	do.	—	0 0 22.5
55	Kalkudapumikadu	Jungle	—	2 0 13.2
56	Do.	do.	A. M. Sinnalebbe and others	3 0 8.1
57	Odai	Waterway	do.	0 0 22.7
59	Do.	do.	—	0 2 11
61	Munaikadupalavu	Garden, 2 coconut trees, part of tiled boutique, and concrete well	K. Ponniah, Vanniah and others	0 0 24.2
62	Do.	Garden, part of tiled boutique	Crown, encroachment by K. Ponniah, Vanniah and others	0 0 2.5
63	Munaikadupumi	Open land contains a tiled store and part of cattle shed	K. Ponniah, Vanniah and others	0 0 29.3
64	Do.	Jungle contains part of cattle shed	do.	4 1 0.4
67	Kota-adivetta	Open land	N. E. M. Nuguthamby	0 0 36.3
70	Kalkudakadupumi	Jungle	K. Ponniah, Vanniah and others	1 0 20.2
72	—	Road	—	0 0 12.9

I hereby give public notice, as required by section 7, that the Government proposes to take possession of the lands. All persons interested in the aforesaid lands are hereby required to appear personally or by agent before me at the Kalkuda Resthouse, on April 25, 1923, at 9 A.M., to state the nature of their respective interests in the lands, and the amount and particulars of their claims to compensation for such interests, and to produce the deeds on which they claim the lands.

The Kachcheri,  
Batticaloa, March 9, 1923.

C. V. BRAYNE,  
Government Agent.