

Ceylon Government Gazette

Published by Authority.

No. 7,318 — FRIDAY, MARCH 23, 1923.

Part III.—Lands.

Separate paging is given to each Part in order that it may be filed separately.

| | PAGE | | PAGE | | PAGE |
|--|------|---|------|---|------|
| Land Settlement Notices :— | | Land Sales by the Government Agents :— | | Land Sales by the Settlement Officer :— | |
| Preliminary Notices .. | 313 | North-Western Province .. | 340 | Northern Province .. | — |
| Final Orders .. | 324 | North-Central Province .. | 341 | Eastern Province .. | — |
| Land Sales by the Government Agents :— | | Province of Uva .. | — | North-Western Province .. | 344 |
| Western Province .. | — | Province of Sabaragamuwa .. | 344 | North-Central Province .. | — |
| Central Province .. | 337 | Land Sales by the Settlement Officer :— | | Province of Uva .. | — |
| Southern Province .. | 337 | Western Province .. | — | Province of Sabaragamuwa .. | — |
| Northern Province .. | — | Central Province .. | — | Land Acquisition Notices .. | 349 |
| Eastern Province .. | — | Southern Province .. | — | Land Resumption Notices .. | — |

PRELIMINARY NOTICES.

Colombo Notice No. 8,302.

Notice under "The Waste Lands Ordinances of 1897, 1899, 1900, and 1903."

TAKE notice that unless within three months from March 23, 1923, the persons, if any, who claim any interest in the lands hereinafter mentioned or in any one or more of such lands or to some interest therein make claim in person or in writing to the said lands or to any of them or to some interest therein to W. T. Stace, Esq., Special Officer appointed under section 28 of "The Waste Lands Ordinances of 1897, 1899, 1900, and 1903," at his office at Colombo :

Such Special Officer, in pursuance of the powers vested in him by the said Ordinances, will declare by writing under his hand that the said lands, or such of them as to which no claim has been made, are the property of the Crown.

W. T. STACE,
Special Officer.

NOTE.—A claim to a right of way over the said lands or any of them is a claim to an interest in the land or lands.

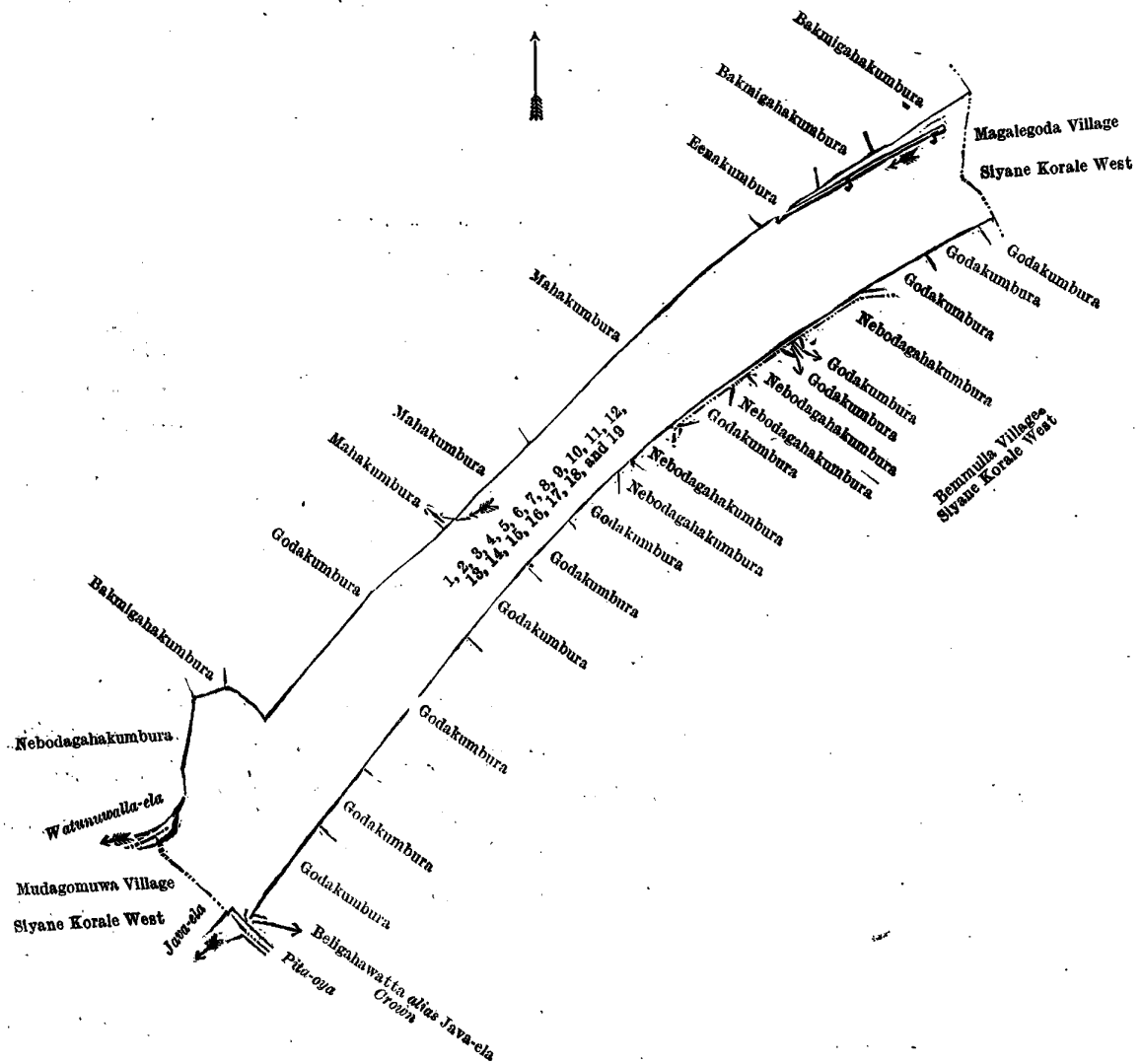
Description of the Lands referred to.

The following lots situated in the village of Wigoda, in the Dasiya pattu of the Alutkuru korale north of the Colombo District, in the Western Province, as described in the annexed diagram :—

Preliminary plan 16,129.

| Lot. | Name of Land. | Extent, A. E. P. | Lot. | Name of Land. | Extent, A. E. P. |
|-------|---------------------------|------------------|-------|---------------------------------|------------------|
| 1 .. | Railway reservation | .. 3 3 20·62 | 12 .. | Eenakumbura (Railwaybima) | .. 0 0 0·12 |
| 2 .. | Godakumbura (Railwaybima) | .. 0 0 2·37 | 13 .. | Do. | .. 0 0 0·87 |
| 3 .. | Watunuwala .. | .. 0 1 8 | 14 .. | Bakmigahakumbura (Railwaybima) | .. 0 0 5·12 |
| 4 .. | Godakumbura .. | .. 0 0 24·87 | 15 .. | Do. | .. 0 0 11·52 |
| 5 .. | Makumbura (Railwaybima) | .. 0 0 0·50 | 16 .. | Nebodagahakumbura (Railwaybima) | .. 0 0 0·12 |
| 6 .. | Do. | .. 0 0 1·75 | 17 .. | Do. | .. 0 0 0·12 |
| 7 .. | Makumburewella .. | .. 0 0 2 | 18 .. | Godakumbura (Railwaybima) | .. 0 0 0·62 |
| 8 .. | Makumbura (Railwaybima) | .. 0 0 3·06 | 19 .. | Beligahawattewala | .. 0 0 0·87 |
| 9 .. | Do. | .. 0 0 13·25 | | | |
| 10 .. | Do. | .. 0 3 29·12 | | | |
| 11 .. | Do. | .. 0 0 0·03 | | | 5 2 4·93 |

and bounded as follows : on the north by Mahakumbura claimed by Y. Suwaris Appu and others, Eenakumbura claimed by D. H. Wijesinghe and another, Bakmigahakumbura claimed by U. Appu Singho and others, Bakmigahakumbura claimed by Don Hendrick Perera ; on the east by the village limit of Magalegoda of the Siyane korale east, Godakumbura claimed by Saranapala Unnanse, Godakumbura claimed by S. Peiris Appuhamy and others, Godakumbura claimed by S. Siyadoris Appuhamy, Nebodagahakumbura claimed by ditto, Godakumbura claimed by ditto, Godakumbura claimed by W. Baron Perera, Nebadagahakumbura claimed by ditto, Nebadagahakumbura claimed by Don Siyadoris Samaratunge, Godakumbura claimed by ditto, Nebadagahakumbura claimed by ditto, Nebadagahakumbura claimed by S. Rohidohamy, Godakumbura claimed by ditto ; on the south by Godakumbura claimed by S. Don Simochy Appuhamy, Godakumbura claimed by H. Appuhamy and others, Godakumbura claimed by W. Appu Singho Appu and others, Godakumbura claimed by W. Charles Appu and others, Godakumbura claimed by Y. John Singho and others, Beligahawatta *alias* Jara-ela belonging to the Crown, the Pita-oya, the Jara-ela, village limit of Mudagomuwa of Siyane korale west ; on the west by the Wetunuwelle-ela, Nebodagahakumbura claimed by Y. Davith Appu and others, Bakmigahakumbura claimed by Don Hendrick Perera, Godakumbura claimed by ditto and others, Mahakumbura claimed by Y. Suwaris Appu.



Scale of 4 Chains to an Inch.

Surveyor-General's Office,
Colombo, January 16, 1923.

C. H. VINCE,
for Surveyor-General.

Colombo Notice No. 8,303.

Notice under "The Waste Lands Ordinances of 1897, 1899, 1900, and 1903."

TAKE notice that unless within three months from March 23, 1923, the persons, if any, who claim any interest in the lands hereinafter mentioned or in any one or more of such lands or to some interest therein make claim in person or in writing to the said lands or any of them or to some interest therein to W. T. Stace, Esq., Special Officer appointed under section 28 of "The Waste Lands Ordinances of 1897, 1899, 1900, and 1903," at his office at Colombo:

Such Special Officer, in pursuance of the powers vested in him by the said Ordinances, will declare by writing under his hand that the said lands, or such of them as to which no claim has been made, are the property of the Crown.

W. T. STACE,
Special Officer.

NOTE.—A claim to a right of way over the said lands or any of them is a claim to an interest in the land or lands.

Description of the Lands referred to.

The following lots situated in the village of Wadurawa, in the Meda pattu of Siyane korale west of the Colombo District, in the Western Province, as described in the annexed diagram:—

Preliminary plan 16,147.

| Lot. | Name of Land. | Extent, | A. | R. | P. | Lot. | Name of Land. | Extent, | A. | R. | P. |
|------|--|---------|----|----|-------|------|-----------------------------|---------|----|----|-------|
| 1 | Kitulewatta <i>alias</i> Delgahawatta | .. | 19 | 0 | 17.62 | 39 | Hondaporagahakumburekanatta | .. | 0 | 0 | 5.56 |
| 2 | Batadombagahakumbura <i>alias</i> Delgahakumbura | .. | 0 | 1 | 26.87 | 41 | Badahelakumbura | .. | 0 | 0 | 2.87 |
| 3 | Do. | .. | 0 | 1 | 31.62 | 42 | Kahatagahawatta | .. | 0 | 0 | 1.56 |
| 4 | Do. | .. | 0 | 1 | 5.50 | 43 | Do. | .. | 0 | 0 | 0.19 |
| 5 | Maligatenne estate | .. | 0 | 0 | 35.87 | 44 | Siyambalagahawatta | .. | 0 | 0 | 0.14 |
| 6 | Do. | .. | 0 | 2 | 28.50 | 45 | Meegahawatta | .. | 0 | 0 | 0.07 |
| 7 | Kahatagahawatta | .. | 0 | 0 | 8.62 | 47 | Kongahawatta | .. | 0 | 0 | 1.56 |
| 8 | Do. | .. | 0 | 0 | 24 | 48 | Do. | .. | 0 | 0 | 0.31 |
| 9 | Amunukumbura | .. | 0 | 1 | 15 | 49 | Siyambalagahawatta | .. | 0 | 0 | 10.87 |
| 17 | Siyambalagahawatta | .. | 0 | 0 | 1.31 | 52 | Amunukumbura | .. | 0 | 1 | 11.25 |
| 18 | Delgahawatta | .. | 0 | 0 | 0.25 | 55 | Amunukumburepillewa | .. | 0 | 0 | 0.09 |
| 19 | Kongahawatta | .. | 0 | 0 | 21.50 | 56 | Amunukumbura | .. | 0 | 0 | 5.93 |
| 21 | Batadombagahakumbura | .. | 0 | 0 | 27.12 | 57 | Kahatagahawatta | .. | 0 | 1 | 11.87 |
| 23 | Meegahawatta | .. | 0 | 0 | 0.56 | 60 | Audakumbura | .. | 0 | 0 | 32.50 |
| 28 | Siyambalagahawatta | .. | 0 | 0 | 0.81 | 63 | Audakumburaowita | .. | 0 | 0 | 17.25 |
| 30 | Kahatagahawatta | .. | 0 | 0 | 4.62 | 64 | Audakumbura | .. | 0 | 0 | 0.56 |
| 33 | Pahalawatta | .. | 0 | 0 | 21.50 | | | | 23 | 1 | 19.97 |
| 37 | Hondaporagahakumbura | .. | 0 | 0 | 6.12 | | | | | | |

and bounded as follows: on the north by Meegahawatta claimed by B. Bellohami, Meegahawatta claimed by Galtotagamage Subohami, Meegahawatta (encroachment by Sumangala Therunnanse) claimed by the Ceylon Government Railway, Meegahawatta claimed by Sumangala Therunnanse, Meegahawatta (encroachment by Sumangala Therunnanse) claimed by the Ceylon Government Railway, Meegahawatta claimed by Sumangala Therunnanse, Siyambalagahawatta claimed by W. Joronis Appu and others, Siyambalagahawatta claimed by ditto, Siyambalagahawatta claimed by S. Pillippu Naide, Siyambalagahawatta (encroachment by S. Pillippu Naide) claimed by the Ceylon Government Railway, Kahatagahawatta claimed by S. Christian Naide, Pahalagahawatta (encroachment by S. Babu Naide and another) claimed by the Ceylon Government Railway, Pahalawatta claimed by M. Denishami and others, Galabodawatta (encroachment by V. Karohami and others) claimed by the Ceylon Government Railway, Galabodawatta claimed by V. Karohami and others, Hondaporagahakumbura (encroachment by Jalat Mudiyanseilage Gilan Appu) claimed by the Ceylon Government Railway, Hondaporagahakumbura (encroachment by M. Karanis Appu) claimed by the Ceylon Government Railway, Hondaporagahakumbura claimed by W. Joronis Appu, Hondaporagahakumbura (encroachment by Wickrama-achchi Patiranelage Jamis Appu) claimed by the Ceylon Government Railway, Hondaporagahakumburekanatta claimed by M. Karanis Appu, Badahelakumbura (encroachment by V. Gregoris Appu and others) claimed by the Ceylon Government Railway, Badahelakumbura claimed by W. Pieris Appu and others, the Jara-ela, the village limit of Galgomuwa; on the east by the village limit of Galgomuwa, Delgahakumburapillewa claimed by the Crown, Hondaporagahakumbura claimed by A. Don Siyadoris Appu and others, the Mahalawala-ela, Ambagahapolapillewa claimed by R. Sidochchiya and others, Pinkumburaowita claimed by Sumangala Therunnanse, the Pinkumbura-ela, Ambagahapolawatta claimed by V. Girigoris Appu, Ambagahapolawatta claimed by S. Thambi Naide and others, Kahatagahawatta claimed by S. Babu Naide and others, Kahatagahawatta claimed by S. Christian Naide, Siyambalagahawatta claimed by V. Manis Appu and another, Siyambalagahawatta claimed by V. Girigoris Appu, Siyambalagahawatta claimed by E. Juanis Appu and another, Siyambalagahawatta claimed by V. Girigoris and another, Meegahawatta claimed by Nonahami and others, Meegahawatta claimed by T. Menohami, Meegahawatta claimed by K. Geelis Appu and others, Meegahawatta claimed by K. Manchohami, Meegahawatta claimed by K. Sinochi Appu, Meegahawatta claimed by L. Podi Singho, Meegahawatta claimed by K. Gabriel Appu, Meegahawatta claimed by B. Bellohami, Hapugahadeniyakumbura claimed by Don Hendrick Samaratunge, Hapugahadeniyakumbura (encroachment by Don Hendrick Samaratunge) claimed by the Ceylon Government Railway, Kongahawatta claimed by W. Brumy and another, Kongahawatta claimed by V. Juanis Appu and others, Kongahawatta claimed by Selanchi Appu and others, Kongahawatta claimed by V. Thegis Appu and another, Kongahawatta claimed by V. Thegis Appu, Delgahawatta claimed by V. Juanis Appu, Delgahawatta claimed by V. Brumy Appu, Siyambalagahawatta claimed by K. Odirisa and others, Siyambalagahawatta claimed by G. Ango Fernando (T. P. 239,035), T. P. 239,036, Kosgahakumbura claimed by A. Karamanis and others, T. P. 246,913, Amunukumbura (encroachment by A. Karamanis) claimed by the Ceylon Government Railway, Amunukumbura (encroachment by G. Ango Fernando) claimed by the Ceylon Government Railway, Amunukumbura claimed by W. Joronis Appu and others, Amunukumbura claimed by K. John Singho, Amunukumbura claimed by Don Peter Perera and others, Kahatagahawatta claimed by the Crown, Amunukumbura claimed by Samaratunga Punchappuhamy, Kitulekumbura claimed by K. Baronchi Appu and others, the Wayhala-ela, Laykandakumbura claimed by K. Appu Singho and others, Laykandehalakumbura (encroachment by Appu Singho and others) claimed by the Ceylon Government Railway, Laykandehalakumbura (encroachment by Aggo Sinno and others) claimed by the Ceylon Government Railway, Andakumbura (encroachment by K. Appu Sinno and others) claimed by the Ceylon Government Railway, Andakumbura (encroachment by Joronis Appu) claimed by the Ceylon Government Railway; on the south by Andakumbura claimed by Don Peter Perera and others, Kahatagahawatta claimed by A. Anna Fonseka, Kahatagahawatta claimed by W. Carthelis Appu and others, a bridge, the village limit of Hiripitiya; on the west by the village limit of Hiripitiya, Batadomba *alias* Delgahakumbura

claimed by Don Baba Singho and others, Batadomba *alias* Delgahakumbura claimed by H. Somindara and another, Maligatenne estate claimed by Sir H. Dias Coconut Estates, Limited, Kahatagahawatta claimed by A. Katanchiya, Kahatagahawatta claimed by A. Podia, Kahatagahawatta claimed by M. Alisaha, Amunukumbura (encroachment by A. Katanchiya) claimed by the Ceylon Government Railway, Amunukumbura (encroachment by A. Karamanisa) claimed by the Ceylon Government Railway, Migahawatta (encroachment by M. Allisa) claimed by the Ceylon Government Railway, Siyambalagahawatta (encroachment) claimed by the Ceylon Government Railway, Siyambalagahawatta claimed by K. Odirisa and others, Delgahawatta claimed by V. Juwanis Appu, Kongahawatta claimed by ditto and others, Kongahawatta claimed by W. Gabriel Appu and others, Kongahawatta claimed by S. Allis Appu, Batadombagahawatta (encroachment by Gabriel Appu and others) claimed by the Ceylon Government Railway, Batadombagahakumbura claimed by W. Gabriel Appu and others, Meegahawatta (encroachment by K. Sinnochchi Appu) claimed by the Ceylon Government Railway.

NOTE.—The following lot lying within the above-mentioned boundaries are excluded from this notice, and its extent of 0.46 perches is not included in the acreage of 23 acres 1 rood and 19.97 perches given above:—

| Preliminary plan 16,147. | | | |
|--------------------------|---------------|---------|------------------|
| Lot. | Name of Land. | | Extent, A. R. P. |
| 24 .. | Migahawatta | | 0 0 0.46 |



Description of the Lands referred to.

The following lots situated in the village of Galahitiyawa, in the Ragam pattuwa of the Alutkuru korale south of the Colombo District, in the Western Province, as described in the annexed diagrams:—

Preliminary plan 16,126.

| Lot. | Name of Land. | Extent, A. R. P. | Lot. | Name of Land. | Extent, A. R. P. |
|-------|---------------------------|------------------|-------|------------------------------------|------------------|
| 1 .. | Railway reservation | .. 15 3 32.37 | 11 .. | Millagahawatta .. | .. 0 0 2.50 |
| 2 .. | Kalagahawatta (bare land) | .. 0 0 1 | 12 .. | Etambagahalanda (school garden) .. | .. 0 0 37.75 |
| 3 .. | Do. (do.) | .. 0 0 0.50 | 13 .. | Nugagahawatta .. | .. 0 0 6 |
| 4 .. | Higgahawatta (do.) | .. 0 0 0.68 | 14 .. | Cart road | .. 0 0 6 |
| 5 .. | Do. | .. 0 0 4.75 | 15 .. | Gonnagahakumbura | .. 0 0 7 |
| 6 .. | Eriyagahakumbura | .. 0 0 0.87 | 16 .. | Tantrigekumbura .. | .. 0 0 20.50 |
| 7 .. | Millagahawatta .. | .. 0 0 3.12 | 17 .. | Gonnagahaowita .. | .. 0 0 3.87 |
| 8 .. | Do. .. | .. 0 0 6.09 | 18 .. | Dalupotakumbura .. | .. 0 0 11.37 |
| 9 .. | Etambagahalanda .. | .. 0 0 0.12 | | | |
| 10 .. | Do. .. | .. 0 0 0.40 | | | 16 2 24.89 |

and bounded as follows: on the north by Gonnagahakumbura claimed by Aranelis Ranasingha and others, Gonnagahaowita claimed by ditto, Gonnagahawatta claimed by J. D. Sebastian Ranasinghe and others, Kalagahawatta claimed by ditto, Kalagahawatta claimed by S. Roidahami, Kalagahawatta claimed by Hettikankanamalage Punchisingho and others, Millagahawatta claimed by J. Don Aron Ranasinghe and others, Millagahawatta claimed by ditto, Millagahawatta claimed by Jayawira-arachchige Don Aron, Atambagahalanda claimed by Vitanearachchige Herat, Atambagahalanda claimed by Pathmaperuma-arachchige Don Gabriel, Atambagahalanda (Government school garden), Nugagahawatta claimed by Halamba-arachchige Maratina, Nugagahawatta claimed by Halamba arachchige Carlinahami and others, Kosgahawatta claimed by Amerakoon Appuhamilage Don Charles, Kosgahawatta claimed by Halamba-arachchige Anohami, Kosgahawatta claimed by Jayaweera-arachchige D. J. Ranasinghe; on the east by the village limit of Ganemulla; on the south by Kosgahawatta claimed by Halamba-arachchige Caratalis and others, Nugagahawatta claimed by Edirisurimaitige Aranalis de Saram and others, Nugagahawatta claimed by Linihikadu-arachchige Girigoris, Millagahawatta claimed by Don Girigoris Ranasinghe and others, Vanatha claimed by J. Don Coranelis Ranasinghe and others, Eriyagahakumbura claimed by J. Don Seamanis Ranasinghe, Eriyagahakumbura claimed by J. D. S. Baba Appu, Higgahawatta claimed by Jayasuriya-arachchige Panthahami, Higgahawatta claimed by H. Punchi Singho and others, Higgahawatta claimed by D. J. M. Balanis and others, Nagahawatta claimed by D. J. M. Christian, Dalupotakumbura claimed by Dikirikewa Jayamana Mudalige Don Amaris, Tantiriawakumbura claimed by Lihinekaduarachchige Livenis Appu; on the west by the village limit of Bulugahagoda.

[For Diagrams of Sections Nos. 1 and 2 see pages 319 and 320.]

Colombo Notice No. 8,305.

Notice under "The Waste Lands Ordinances of 1897, 1899, 1900, and 1903."

TAKE notice that unless within three months from March 23, 1923, the persons, if any, who claim any interest in the lands hereinafter mentioned or in any one or more of such lands or to some interest therein make claim in person or in writing to the said lands or to any of them or to some interest therein to W. T. Stace, Esq., Special Officer appointed under section 28 of "The Waste Lands Ordinances of 1897, 1899, 1900, and 1903," at his office at Colombo:

Such Special Officer, in pursuance of the powers vested in him by the said Ordinances, will declare by writing under his hand that the said lands, or such of them as to which no claim has been made, are the property of the Crown.

W. T. STACE,
Special Officer.

NOTE.—A claim to a right of way over the said lands or any of them is a claim to an interest in the land or lands.

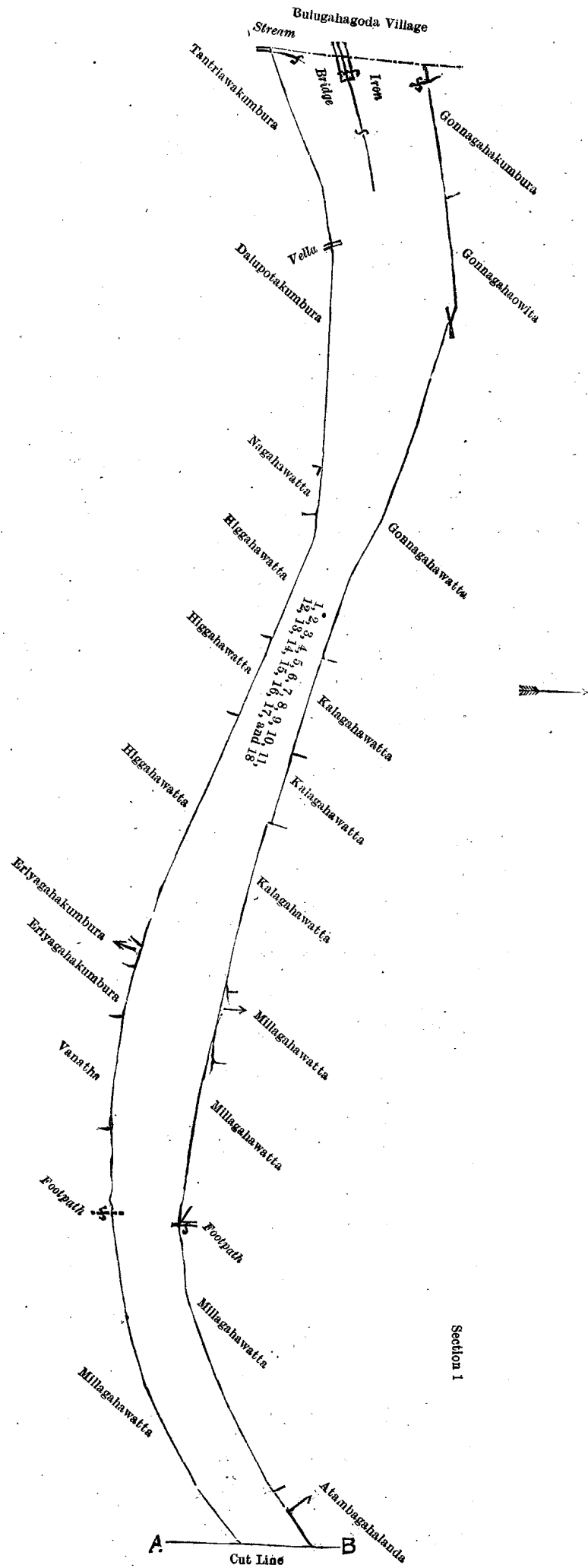
Description of the Lands referred to.

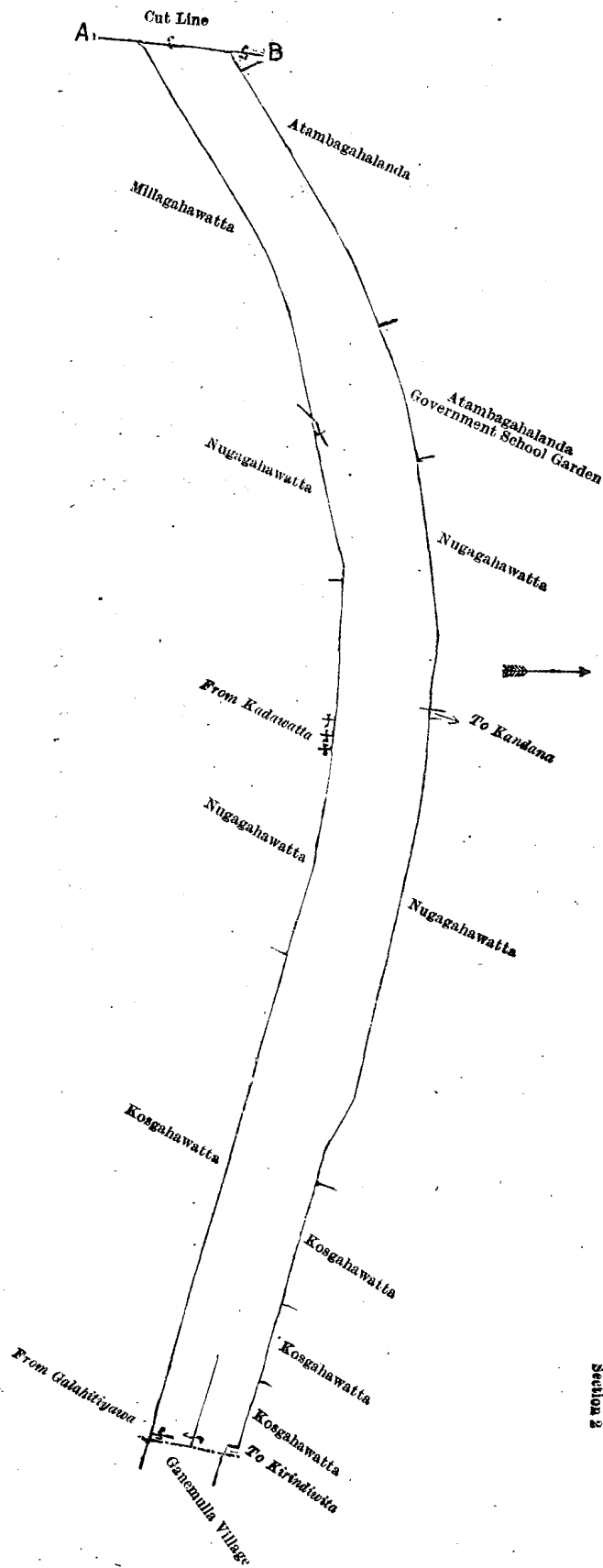
The following lots situated in the village of Mudagomuwa, in the Meda pattuwa of the Siyane korale west of the Colombo District, in the Western Province, as described in the annexed diagram:—

Preliminary plan 16,123.

| Lot. | Name of Land. | Extent, A. R. P. | Lot. | Name of Land. | Extent, A. R. P. |
|-------|---------------------------|------------------|-------|--|------------------|
| 1 .. | Railway reservation | .. 5 1 29.25 | 14 .. | Medakumbura <i>alias</i> Egodaliyadde- | |
| 3 .. | Belligahawatta .. | .. 0 0 1.06 | | kumbura .. | .. 0 0 0.21 |
| 4 .. | Do. .. | .. 0 0 13.87 | 15 .. | Belligahawatta .. | .. 0 0 7.25 |
| 5 .. | Dammalakumbura | .. 0 0 14.60 | 16 .. | Do. .. | .. 0 0 14.50 |
| 6 .. | Do. .. | .. 0 0 7.25 | 17 .. | Do. .. | .. 0 0 1.25 |
| 7 .. | Mahakumbura (Railwaybima) | .. 0 0 2.87 | 19 .. | Medakumbura (Railway property) | .. 0 0 38.75 |
| 8 .. | Do. (do.) | .. 0 0 0.12 | 21 .. | Dammalakumbura | .. 0 0 0.18 |
| 9 .. | Do. (do.) | .. 0 0 0.51 | 22 .. | Dammalaowita (Railway property) | .. 0 0 22.12 |
| 10 .. | Do. (do.) | .. 0 0 3.87 | 24 .. | Wellebodawatta (do.) | .. 0 0 1.75 |
| 11 .. | Medakumbura (Railwaybima) | .. 0 0 25.25 | | | |
| 12 .. | Do. (do.) | .. 0 0 9.50 | | | 6 1 34.22 |
| 13 .. | Do. (do.) | .. 0 0 0.06 | | | |

and bounded as follows: on the north by Damallakumbura claimed by A. Hanchi, Mahakumbura claimed by W. Sinochi Appu and others, Mahakumbura claimed K. Baba Singho and others, Medakumbura claimed by W. Singhappu, Medakumbura claimed by K. Baba Singho, Medakumbura *alias* Egodaliyaddekumbura claimed by N. Podia and others, Medakumbura *alias* Egodaliyaddekumbura claimed by S. Janisa and others, the village limit of Wigoda in Alutkuru korale; on the east by the village limit of Wigoda in Alutkuru korale, Egodaliyaddekumbura claimed by N. Podia and others, Medakumbura (private); on the south by Dammalakumbura (private), Dammalakumbura claimed by N. Podia and others, Wellebodawatta (private), Talgahawatta *alias* Welabodawatta (private), the village limit of Bandarabatawala; on the west by Kebellagahakumbura claimed by J. Suwaris Appu, the Nawadulla-ela, Kebellagahakumbura (private), Kebellagahakumbura claimed by P. Podi Singho and others, Belligahawatta claimed by P. Seenchahami and others, Damallakumbura claimed by N. Podia and others.

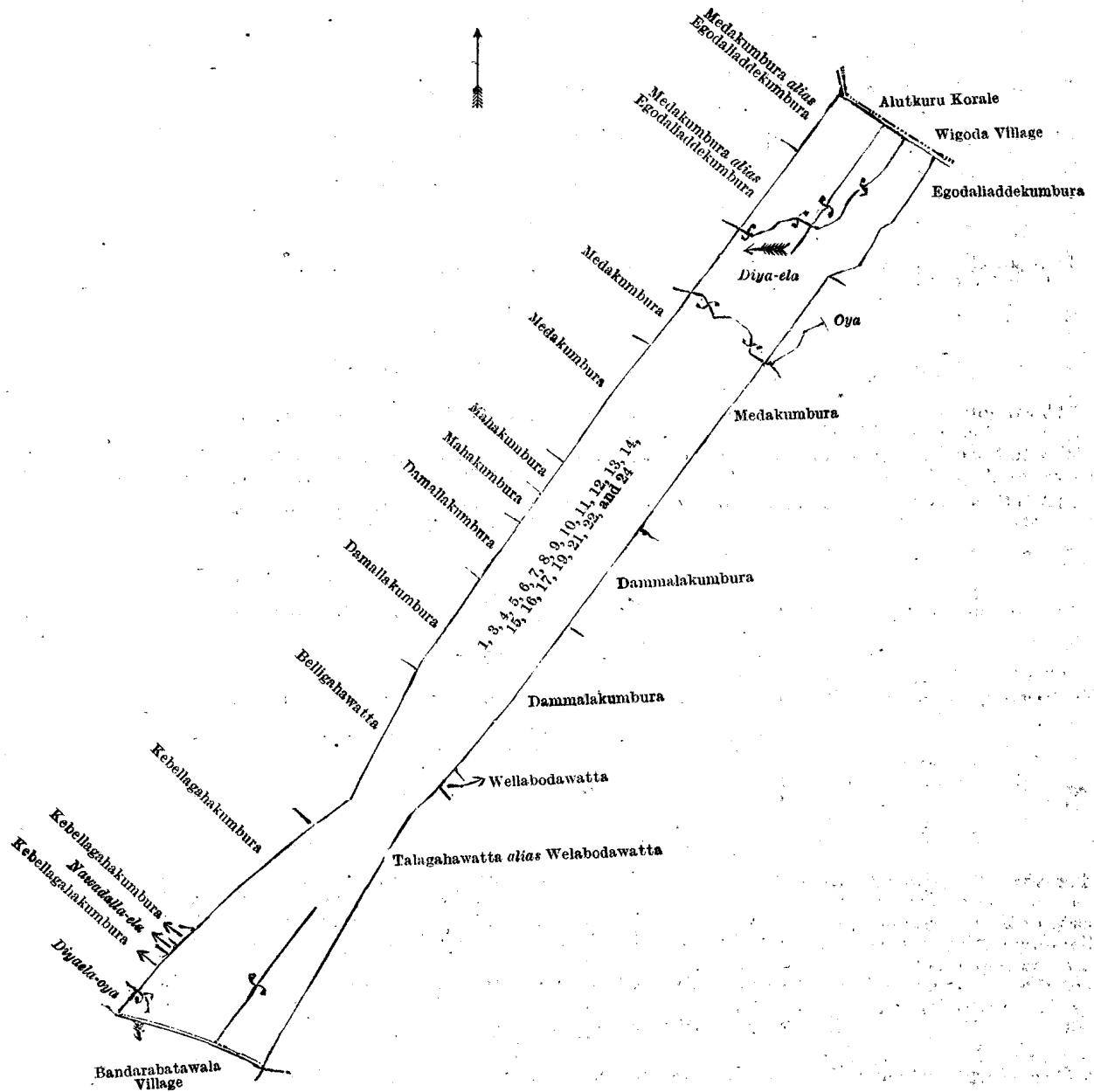




Surveyor-General's Office,
Colombo, January 18, 1923.

Scale of 4 Chains to an Inch.
Colombo S. O. 30—1923.

C. H. VINCE,
for Surveyor-General.



Surveyor-General's Office,
Colombo, January 17, 1923.

Scale of 4 Chains to an Inch.

Colombo S. O. 31—1923.

C. H. VINCE,
for Surveyor-General.

Colombo Notice No. 8.306.

Notice under "The Waste Lands Ordinances of 1897, 1899, 1900, and 1903."

TAKE notice that unless within three months from March 23, 1923, the persons, if any, who claim any interest in the land hereinafter mentioned appear before the Assistant Government Agent of the Colombo and Negombo Districts of the Western Province, at his office in Colombo, and make claim in person or in writing to the said land or to some interest therein :

Such Assistant Government Agent, in pursuance of the powers in him vested by the said Ordinances, will declare by writing under his hand that the said land, to which no claim has been made, is the property of the Crown.

H. E. NEWNHAM,
Assistant Government Agent.

NOTE.—A claim to a right of way over the said land is a claim to an interest in the said land.

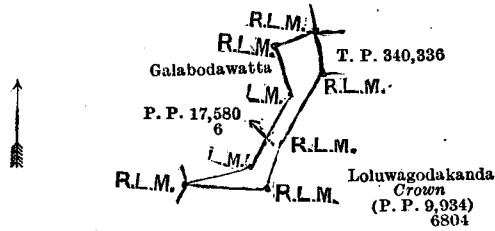
Description of the Land referred to.

The following lot situated in the village of Loluwagoda, in Udugaha pattuwa of the Hapitigam korale, in the Negombo District of the Western Province, as described in the annexed diagram :—

Preliminary plan 17,580.

| Lot. | Name of Land. | Extent, A. R. P. |
|------|---------------|------------------|
| 6 | Galabodawatta | 0 0 31 |

and bounded as follows : on the north by Galabodawatta claimed by U. Jacolis Appu ; on the east by land depicted in title plan 340,336 and Loluwagodakanda claimed by the Crown (P. P. 9,934/6,804) ; on the south by Loluwagodakanda claimed by the Crown (P. P. 9,934/6,804) ; and on the west by Galabodawatta claimed by U. Jacolis Appu.



Surveyor-General's Office,
Colombo, October 7, 1922.

Scale of 4 Chains to an Inch.

C. R. LUNDIE,
for Surveyor-General.

Kurunegala Notice No. 8,307.

Notice under "The Waste Lands Ordinances of 1897, 1899, 1900, and 1903."

TAKE notice that unless within three months from March 23, 1923, the persons, if any, who claim any interest in the lands hereinafter mentioned or in any one or more of such lands or to some interest therein make claim in person or in writing to the said lands or to any of them or to some interest therein to N. A. Hampton, Esq., Special Officer appointed under section 28 of "The Waste Lands Ordinances of 1897, 1899, 1900, and 1903," at his office at Colombo :

Such Special Officer, in pursuance of the powers vested in him by the said Ordinances, will declare by writing under his hand that the said lands, or such of them as to which no claim has been made, are the property of the Crown.

N. A. HAMPTON,
Special Officer.

NOTE.—A claim to a right of way over the said lands or any of them is a claim to an interest in the land or lands.

Description of the Lands referred to.

The following lots situated in the village of Kalawanegama, in the Dewamedde korale of the Dewameddi hatpattu of the Kurunegala District, in the North-Western Province, described in the annexed diagrams :—

I.—Preliminary plan 4,834.

| Lot. | Name of Land. | Extent, A. R. P. | Lot. | Name of Land. | Extent, A. R. P. |
|-------|-------------------------------|------------------|-------|-------------------------------|------------------|
| 1 .. | Bambaragammana estate (chena) | .. 5 0 7 | 17 .. | Bambaragammana estate (chena) | .. 2 2 0 |
| 2 .. | Do. (do.) | .. 16 1 4 | | | |
| 15 .. | Do. (do.) | .. 4 0 39 | | | 28 0 10 |

(Exclusive of the ela passing through the land.)

and bounded as follows : on the north by Kumbukgahamullehena claimed by Jambahenyaya road reservation declared to be the property of the Crown under the Waste Lands Ordinances ; on the east by road reservation declared to be the property of the Crown under the Waste Lands Ordinances, Bambaragammana estate belonging to the Crown ; on the south by Siyambalagahamullewatta claimed by Ganearachchilage Siyadoris Appu, Karambekumbura claimed by Moragollagama Ausadahami and others ; on the west by Bogahamullewattekele claimed by Emagamaralage Mudiyanse and others, Kongahakumbura claimed by Emagamaralage Mudiyanse and others, Kongahakumburedeniya claimed by ditto, Kongahakumburepillewa claimed by ditto, the Mala-ela, the Kalawana-ela, Kumbukgahamullehena claimed by Jambahenyaya.

NOTE.—The following lots lying within the above-mentioned boundaries are excluded from this part the notice, and their aggregate extent of 1 rood and 32 perches is not included in the acreage of 28 acres and 10 perches given above :—

Preliminary plan 4,834.

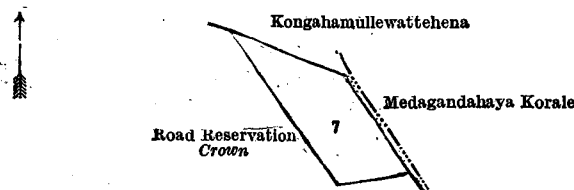
| Lot. | Name of Land. | Extent, A. R. P. | Lot. | Name of Land. | Extent, A. R. P. |
|---------|------------------|------------------|---------|------------------|------------------|
| A 3 .. | Village road | .. 0 0 18 | B 18 .. | Road reservation | .. 0 0 8 |
| A 4 .. | Road reservation | .. 0 0 25 | | | |
| B 16 .. | Do. | .. 0 0 21 | | | 0 1 32 |

[For Diagram see page 323.]

II.—Preliminary plan 4,834.

| Lot. | Name of Land. | Extent, A. R. P. |
|------|-------------------------------|------------------|
| 7 .. | Bambaragammana estate (chena) | .. 0 1 39 |

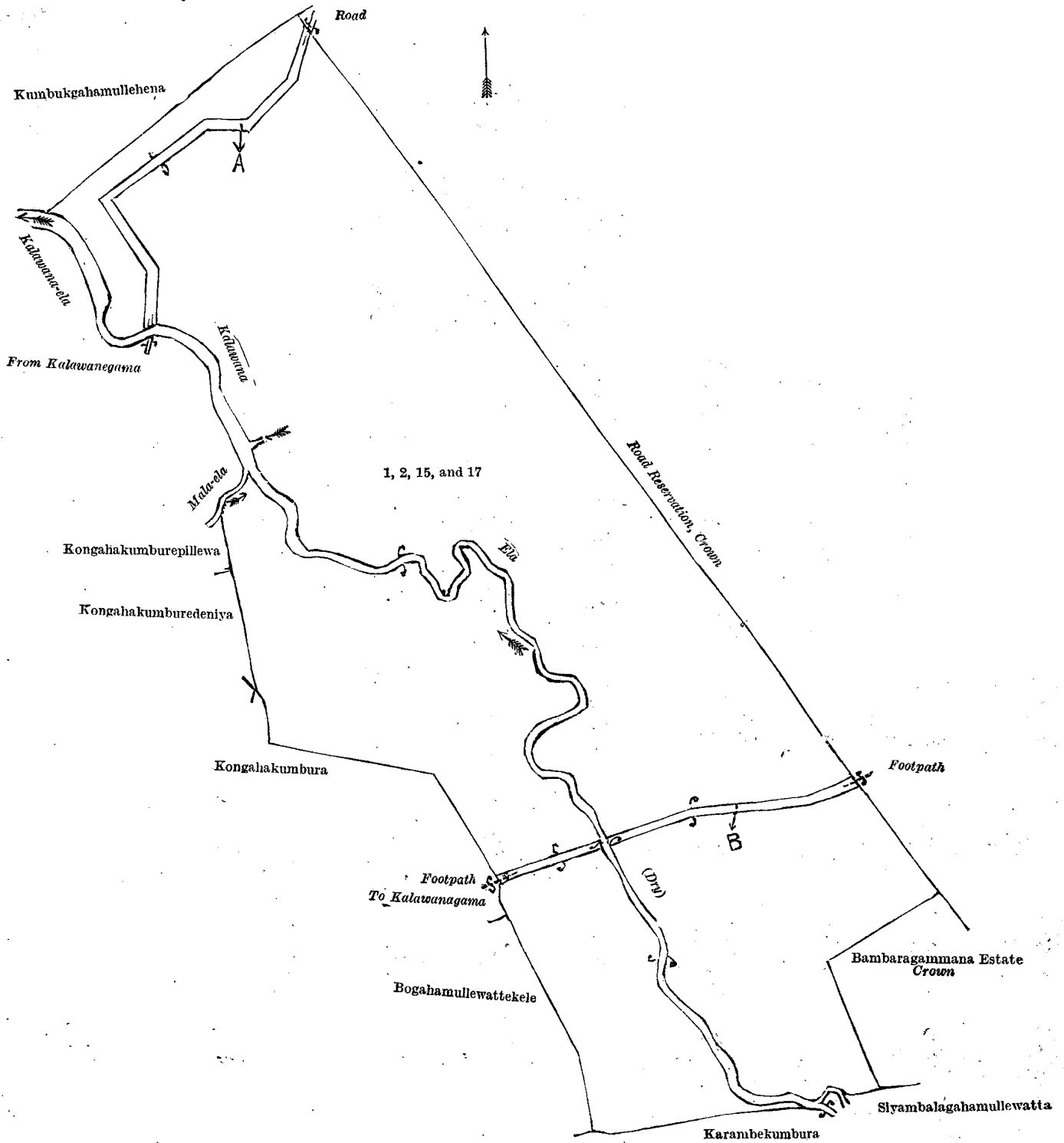
and bounded as follows : on the north by Kongahamullewattehena claimed by Dekerikage Redinahami ; on the east by the boundary of the Medagandahaya korale ; on the south and west by road reservation declared to be the property of the Crown under the Waste Lands Ordinances.



Surveyor-General's Office,
Colombo, January 19, 1923.

Scale of 4 Chains to an Inch.

C. H. VINCE,
for Surveyor-General.



Surveyor-General's Office,
Colombo, January 19, 1923.

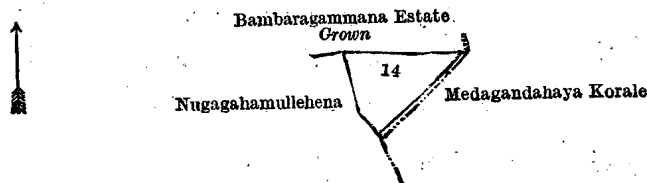
Scale of 4 Chains to an Inch.

C. H. VINCE,
for Surveyor-General.

| | | |
|------|-------------------------------|------------------------------|
| Lot. | Name of Land. | III.—Preliminary plan 4,834. |
| 14 | Bambaragammana estate (chena) | |

Extent, A. R. P.
0 0 39

and bounded as follows: on the north by Bambaragammana estate belonging to the Crown; on the east by the boundary of the Medagandahaya korale; on the south by the boundary of the Medagandahaya korale, Nugagahamullehena claimed by Ganearachchillage Siyadoris Appu; on the west by Nugagahamullehena claimed by Gamarachchillage Siyadoris Appu.



Surveyor-General's Office,
Colombo, January 19, 1923.

Scale of 4 Chains to an Inch.
Kurunegala S. O. 12—1923.

C. H. VINCE,
for Surveyor-General.

FINAL ORDERS.

Matale S. O. No. 105.

Order under Section 4, Sub-section (1), of "The Waste Lands Ordinances of 1897, 1899, 1900, and 1903," declaring Land to be Crown Property.

In the matter of the lands commonly called or known as Halgahawelahena (reservation for overhead tramway to Cattaratenne estate), Halgahawelahena (reservation for Dankanda-oya), &c., situate in the village of Dankanda, in the Matale Pallesiya pattu of the Matale East division of the Matale District, in the Central Province, and of "The Waste Lands Ordinances of 1897, 1899, 1900, and 1903."

WHEREAS in pursuance of section 1 of the said Ordinances it was duly notified on the 20th day of January, 1922, that if no claim to the lands commonly called or known as Halgahawelahena (reservation for overhead tramway to Cattaratenne estate), Halgahawelahena (reservation for Dankanda-oya), &c., situate in the village of Dankanda, in the Matale Pallesiya pattu of the Matale East division of the Matale District, in the Central Province, containing in extent 2 acres and 4 perches, and shown as lots 24, 26, 27, 29, 31, and 34 in preliminary plan 7,128 and in the annexed diagrams, was made to Mungo Tennent Archibald, Special Officer appointed under section 28 of the said Ordinances, within the period of three months from the date specified in such notice, such lands would be declared the property of the Crown, and dealt with on account of the Crown (*vide* Notice No. 8,023):

And whereas Appuhennedige Don Aaron de Silva made claim thereto, and whereas the said claimant has withdrawn his claim to the said lands, I, Harry Chambers Toller, Special Officer appointed under section 28 of the said Ordinances, under and by virtue of the powers vested in me in that behalf by section 4 of the said Ordinances, do hereby on this 1st day of February, 1923, order and declare, under section 4, sub-section (1), of the said Ordinances, that the said lands, as more fully described herein below, are the property of the Crown.

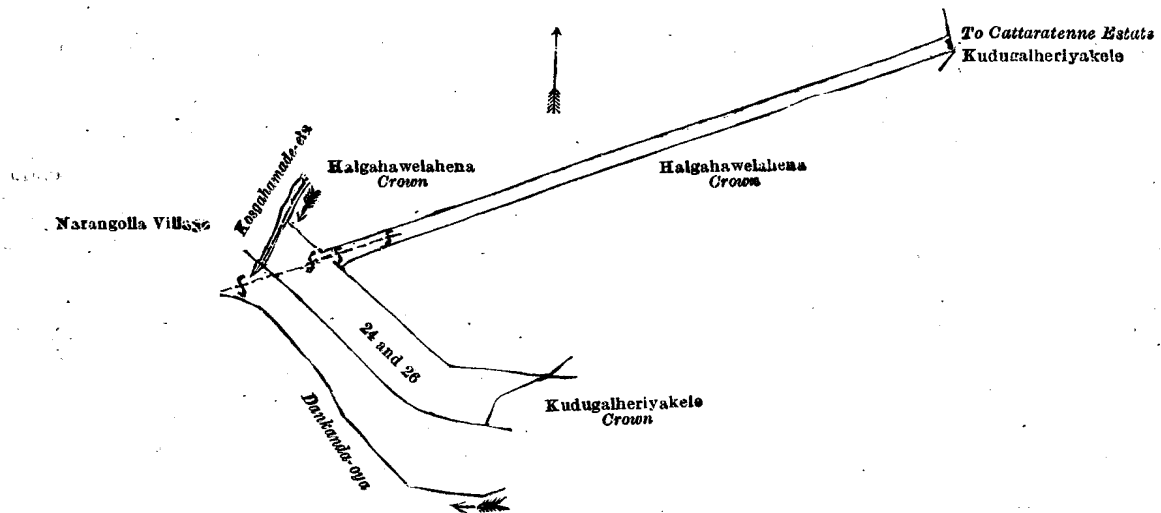
Description of the Lands referred to.

The following lots situate in the village of Dankanda, in the Matale Pallesiya pattu of the Matale East division of the Matale District, in the Central Province, as described in the annexed diagrams:—

I.—Preliminary plan 7,128.

| Lot. | Name of Land. | Extent, A. R. P. |
|------|---|------------------|
| 24 | Halgahawelahena (reservation for overhead tramway to Cattaratenne estate) | 0 1 26 |
| 26 | Do. (reservation for Dankanda-oya) | 0 2 31 |
| | | 1 0 17 |

and bounded as follows: on the north by the village limit of Narangolla (the Kosgahamade-ela), Halgahawelahena claimed by the Crown; on the east by the road to Cattaratenne estate, Kudugalheriyakele belonging to the Crown, Halgahawelahena claimed by the Crown; on the south by Kudugalheriyakele belonging to the Crown, the Dankanda-oya; on the west by the Dankanda-oya, the village limit of Narangolla (the Kosgahamade-ela).



Surveyor-General's Office,
Colombo, September 29, 1921.

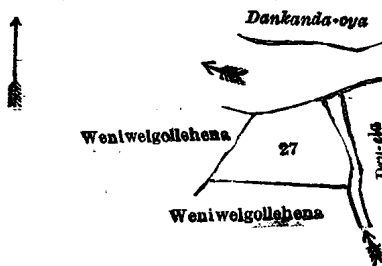
Scale of 4 Chains to an Inch.

G. K. THORNHILL,
for Surveyor-General.

II.—Preliminary plan 7,128.

| Lot. | Name of Land. | Extent, A. R. P. |
|------|---|------------------|
| 27 | Weniwelgollehena (reservation for Dankanda-oya) | 0 1 16 |

and bounded as follows: on the north by the Dankanda-oya; on the east by a dry ela; on the south by Weniwelgollehena (private); on the west by Weniwelgollehena claimed by Davith Mudalali.



Surveyor-General's Office,
Colombo, September 29, 1921.

Scale of 4 Chains to an Inch.

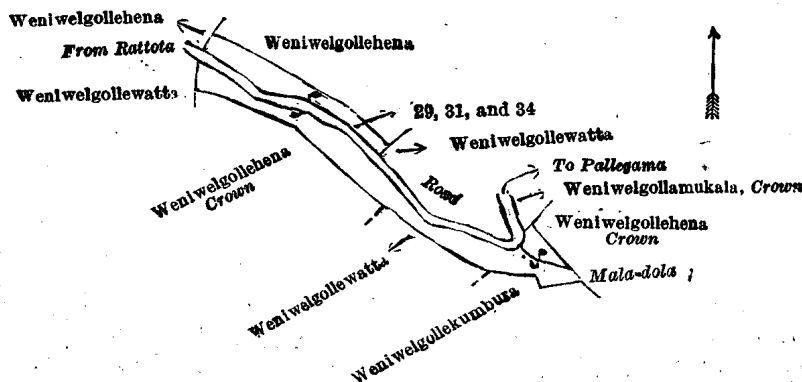
G. K. THORNHILL,
for Surveyor-General.

III.—Preliminary plan 7,128.

| Lot. | Name of Land. | Extent, A. B. P. |
|------|---|------------------|
| 29 | Weniwelgollehena (reservation for road) | 0 0 29 |
| 31 | Do. (do.) | 0 0 32 |
| 34 | Weniwelgollewatta (do.) | 0 0 30 |
| | | 0 2 11 |

(Exclusive of the road passing through the lands.)

and bounded as follows : on the north by Weniwelgollehena (private), Weniwelgollewatta claimed by A. H. Don Aaron de Silva, a road to Pallegama, Weniwelgollamukalana belonging to the Crown, on the east by Weniwelgollehena claimed by the Crown, the Mala-dola ; on the south by Weniwelgollekumbura claimed by A. H. Don Aaron de Silva, Weniwelgollewatta claimed by ditto, Weniwelgollehena claimed by the Crown ; on the west by Weniwelgollehena claimed by the Crown, Weniwelgollewatta claimed by Davith Mudalali, Weniwelgollehena claimed by ditto.



Surveyor-General's Office,
Colombo, September 29, 1921.

Scale of 4 Chains to an Inch.

G. K. THORNHILL,
for Surveyor-General.

February 1, 1923.

H. C. TOLLER,
Special Officer.

Matale S. O. No. 106.

Order under Section 4, Sub-section (1), of "The Waste Lands Ordinances of 1897, 1899, 1900, and 1903," declaring Land to be Crown Property.

In the matter of the lands commonly called or known as Rukattanamulahena (reservation for road), Kalugahamulahena (reservation for road), &c., situate in the village of Narangolla, in the Ambanganga korale of the Matale East division of the Matale District, in the Central Province, and of "The Waste Lands Ordinances of 1897, 1899, 1900, and 1903."

WHEREAS in pursuance of section 1 of the said Ordinances it was duly notified on the 20th day of January, 1922, that if no claim to the lands commonly called or known as Rukattanamulahena (reservation for road), Kalugahamulahena (reservation for road), &c., situate in the village of Narangolla, in the Ambanganga korale of the Matale East division of the Matale District, in the Central Province, containing in extent 2 acres 3 roods and 18 perches, and shown as lots 2, 3, 15, 6, and 19 in preliminary plan 7,128 and in the annexed diagrams, was made to Mungo Tennent Archibald, Special Officer appointed under section 28 of the said Ordinances, within the period of three months from the date specified in such notice, such lands would be declared the property of the Crown, and dealt with on account of the Crown (*vide* Notice No. 8,024):

And whereas Appuhennedige Don Aaron de Silva made claim thereto, and whereas the said claimant has withdrawn his claim to the said lands ; I, Harry Chambers Toller, Special Officer appointed under section 28 of the said Ordinances, under and by virtue of the powers vested in me in that behalf by section 4 of the said Ordinances, do hereby on this 1st day of February, 1923, order and declare, under section 4, sub-section (1), of the said Ordinances, that the said lands, as more fully described herein below, are the property of the Crown.

Description of the Lands referred to.

The following lots situate in the village of Narangolla, in the Ambanganga korale of the Matale East division of the Matale District, in the Central Province, as described in the annexed diagrams :—

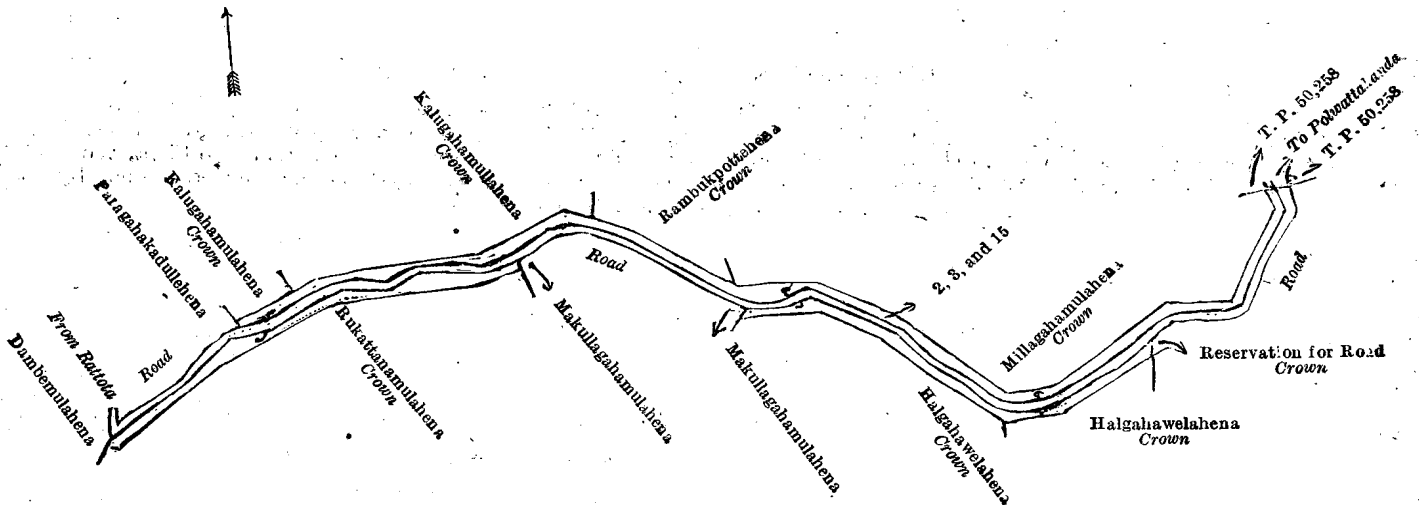
I.—Preliminary plan 7,128.

| Lot. | Name of Land. | Extent, A. R. P. |
|------|--|------------------|
| 2 | Rukattanamulahena (reservation for road) | 0 0 35 |
| 3 | Kalugahamulahena (do.) | 0 2 17 |
| 15 | Halgahawelahena (do.) | 0 0 27 |

(Exclusive of the road passing through the lands.)

0 3 39

and bounded as follows : on the north by Kalugahamulahena claimed by the Crown, Kalugahamullahena claimed by the Crown, Rambukpottahena claimed by the Crown, Millagahamulahena claimed by the Crown, T. P. 50,258 ; on the east by the road from Polwattakanda to Rattota, reservation for road claimed by the Crown; Halgahawelahena claimed by the Crown ; on the south by Halgahawelahena claimed by the Crown, Makullagahamulahena claimed by K. Boda, and Meera Lebbe, road from Polwattakanda to Rattota, Makullagahamulahena claimed by K. Boda and Meera Lebbe, Rukattanamulahena claimed by the Crown ; on the west by Dombemulahena claimed by M. Tikiri, the road from Rattota to Polwattakanda, Paragahakadullahena claimed by K. Kiri and others.



Surveyor-General's Office,
Colombo, September 29, 1921.

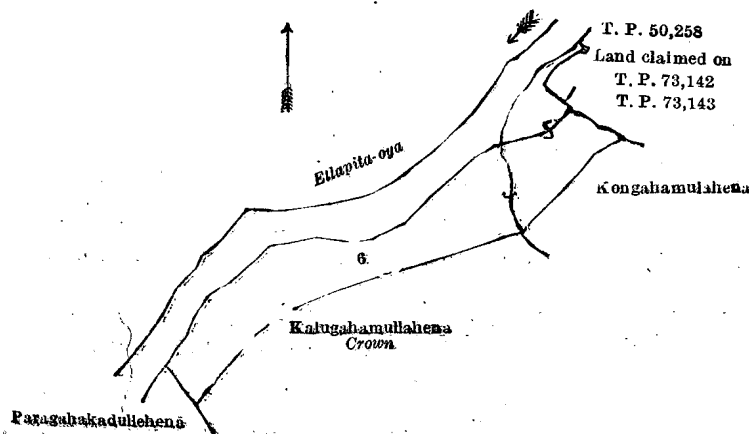
Scale of 4 Chains to an Inch.

G. K. THORNHILL,
for Surveyor-General.

II.—Preliminary plan 7,128.

| Lot. | Name of Land. | Extent, A. R. P. |
|------|---|------------------|
| 6 | Kalugahamulahena (reservation for Ellapita-oya) . . . | 1 1 30 |

and bounded as follows : on the north by the Ellapita-oya ; on the east by T. P. 50,258, land claimed on T. P. 73,142, T. P. 73,143, Kongahamulahena claimed by Demmudderagedara Ukkuwa ; on the south by Kalugahamullahena claimed by the Crown, Paragahakadullehena claimed by K. Kiri and others ; on the west by Paragahakadullehena claimed by K. Kiri and others, Ellapita-oya.



Surveyor-General's Office,
Colombo, September 29, 1921.

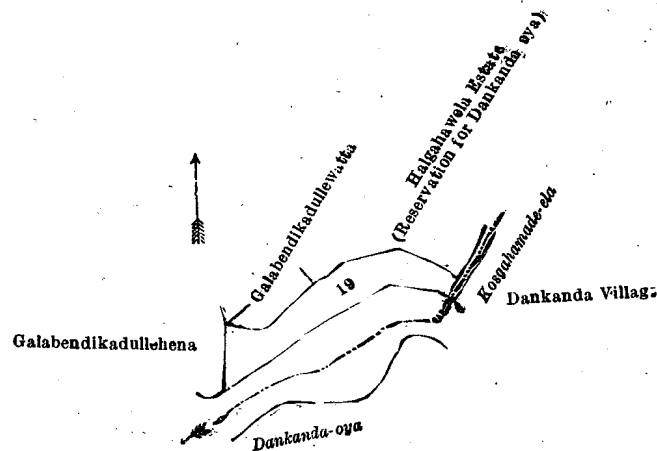
Scale of 4 Chains to an Inch.

G. K. THORNHILL,
for Surveyor-General.

III.—Preliminary plan 7,128.

| | | |
|------|--|------------------|
| Lot. | Name of Land. | Extent, A. R. P. |
| 19 | Halgahawelakele (reservation for Dankanda-oya) | 0 1 29 |

and bounded as follows: on the north by Galabendikadullewatta claimed by the Crown and A. H. Don Aron de Silva, Halgahawela estate (reservation for Dankanda-oya) claimed by the Crown and A. H. Don Aron de Silva; on the east by the Kosgahamade-ela (the village limit of Dankanda), the Dankanda-oya (the village limit of Dankanda); on the south by the Dankanda-oya (the village limit of Dankanda); on the west by Galabendikadullehena claimed by Appuhami (conductor)



Surveyor-General's Office,
Colombo, September 29, 1921.

Scale of 4 Chains to an Inch.

G. K. THORNHILL,
for Surveyor-General.

February 1, 1923.

H. C. TOLLER,
Special Officer.

Kurunegala S. O. No. 3,333.

Order under Section 2 of "The Waste Lands Ordinances of 1897, 1899, 1900, and 1903,"
declaring Land to be Crown Property.

In the matter of the lands commonly called or known as Hammilla-ela (part of), Bogahamulalanda *alias* Bogahamulahena, &c., situate in the village of Ranamukgama, in the Nikawagampaha korale of the Hiriyala hatpattu of the Kurunegala District, in the North-Western Province, and of "The Waste Lands Ordinances of 1897, 1899, 1900, and 1903."

THE notice required by section 1 of "The Waste Lands Ordinances of 1897, 1899, 1900, and 1903," having been duly published in manner prescribed by that section in respect of the above-named lands (*vide* Notice No. 8,187), and no claim having been made to the said lands or to any interest therein within the period of three months from the date specified in the said notice, I, Walter Terence Stace, Special Officer appointed under section 28 of the said Ordinances, under and by virtue of the powers vested in me in that behalf by section 2 of the said Ordinances, do hereby on this 25th day of January, 1923, order and declare that the said lands, as more fully described herein below, situate in the village of Ranamukgama, in the Nikawagampaha korale of the Hiriyala hatpattu of the Kurunegala District, in the North-Western Province, and shown as lots 1, 2, 3, 4, 5, 7, 8, 9, 10, 11, 12, 13, 15, 16, 18, 19, 20, and 7½ in block survey preliminary plan 1,869 and in the annexed diagrams, and containing in extent 97 acres and 23·6 perches, are the property of the Crown.

Description of the Lands referred to.

The following lots situate in the village of Ranamukgama, in the Nikawagampaha korale of the Hiriyala hatpattu of the Kurunegala District, in the North-Western Province, as described in the annexed diagrams:—

I.—Block survey preliminary plan 1,869.

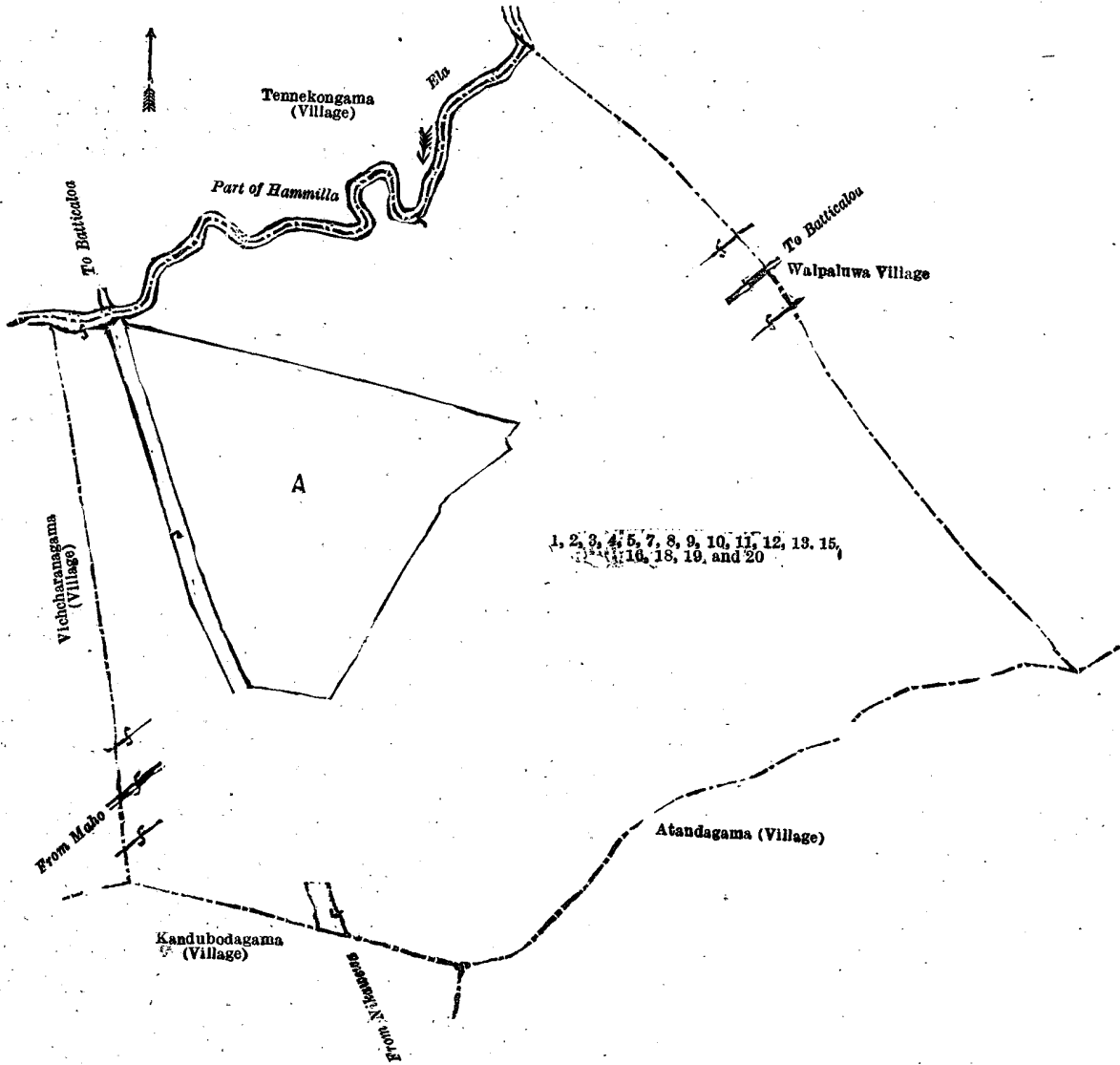
| Lot. | Name of Land. | Extent, A. R. P. | Lot. | Name of Land. | Extent, A. R. P. |
|------|--|------------------|------|---------------------------------|------------------|
| 1 | Hammilla-ela (part of) | 0 3 16 | 11 | Footpath | 0 0 2 |
| 2 | Bogahamulalanda <i>alias</i> Bogahamulahena | 22 1 29 | 12 | Parehena | 3 3 33 |
| 3 | Not used | — | 13 | Bogahalanda | 5 1 0·5 |
| 4 | Ranamukgamamukalana (forest) | 41 2 10 | 15 | Ranamukgamawewa (tank and bund) | 0 3 27·3 |
| 5 | Ranamukgamawewa (tank and bund) | 7 1 25 | 16 | Timbirigahaowita | 0 3 6·4 |
| 7 | Road and reservation | 2 3 4 | 18 | Ranamukgamaweledibima | 0 0 6·6 |
| 8 | Paragawakele | 6 2 33 | 19 | Wewapaulahena | 0 0 35·6 |
| 9 | Timbirigahaowita (reservation for tank bund) | 0 2 23 | 20 | Parehena | 2 2 39·2 |
| 10 | Wewapaulahena | 0 2 10 | | | 96 3 20·6 |

and bounded as follows: on the north by part of Hammilla-ela (the village limit of Tennekongama), the village limit of Welpaluwa; on the east by the village limits of Walpaluwa and Atandagama; on the south by the village limits of Atandagama and Kandubodagama; on the west by the village limit of Vichecharanagama, part of Hammilla-ela (the village limit of Tennekongama).

NOTE.—The following lots lying within the above-mentioned boundaries are excluded from this order, and their aggregate acreage of 16 acres and 15·5 perches is not included in the acreage of 96 acres 3 roods and 20·6 perches given above:—

Block survey preliminary plan 1,869.

| Lot. | Name of Land. | Extent, A. R. P. | Lot. | Name of Land. | Extent, A. R. P. |
|------|---|------------------|------|---|------------------|
| A 6 | Ranamukgamawewa (part of T. P. 175,851) | 13 1 37 | A 14 | Ranamukgamawela (part of T. P. 175,851) | 0 0 5·7 |
| A 6½ | Ranamukgamaweledibima | 0 0 15 | A 17 | Do. (do.) | 2 0 34·8 |
| A 7½ | Road reservation | 0 1 3 | | | 16 0 15·5 |



Surveyor-General's Office,
Colombo, June 4, 1922.

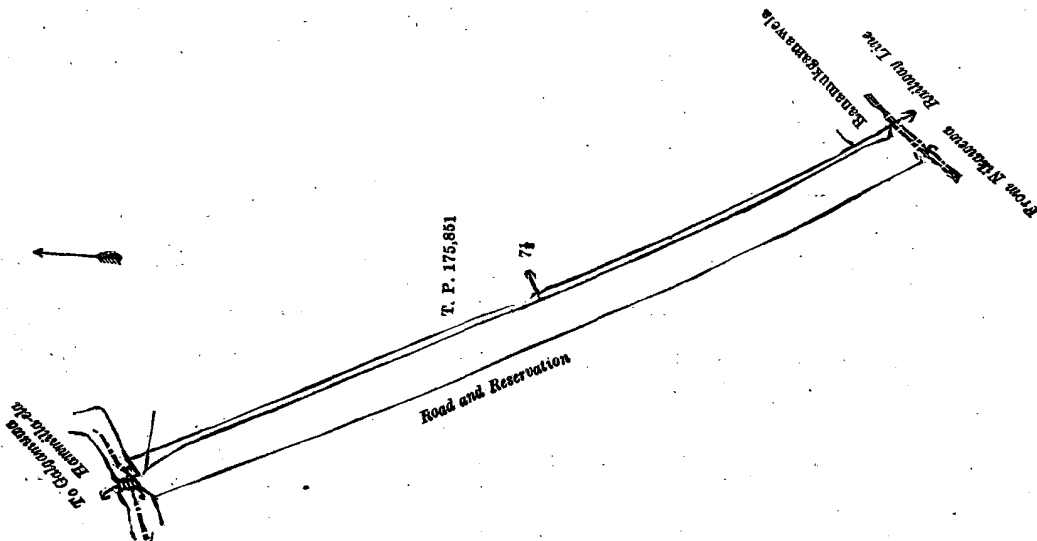
Scale of 8 Chains to an Inch.

C. H. VINCE,
for Surveyor-General.
Extent, A. R. P.
0 1 3

Lot. Name of Land. II.—Block survey preliminary plan 1,869.

7½ Road and reservation

and bounded as follows: on the north by the Hammilla-ela, T. P. 175,851; on the east by T. P. 175,851, Ranamukgamawela (private); on the south by the railway line, the road from Nikawewa to Galgamuwa; on the west by the road from Nikawewa to Galgamuwa.



Surveyor-General's Office,
Colombo, August 22, 1922.

Scale of 4 Chains to an Inch.

C. H. VINCE,
for Surveyor-General.

January 25, 1923.

W. T. STACE,
Special Officer.

Puttalam S. O. No. 104.

Order under Section 2 of "The Waste Lands Ordinances of 1897, 1899, 1900, and 1903,"
declaring Land to be Crown Property.

In the matter of the lands commonly called or known as Arasanwewamukalana (reservation for compass para), Arasanwewamukalana, &c., situate in the village of Arasanwewa, in the Kumarawanni pattu korale of the Demala hatpattu of the Puttalam District, in the North-Western Province, and of "The Waste Lands Ordinances of 1897, 1899, 1900, and 1903."

THE notice required by section 1 of "The Waste Lands Ordinances of 1897, 1899, 1900, and 1903," having been duly published in manner prescribed by that section in respect of the above-named lands (*vide* Notice No. 8,013), and no claim having been made to the said lands or to any interest therein within the period of three months from the date specified in the said notice, I, Maxwell Maclagan Wedderburn, Special Officer appointed under section 28 of the said Ordinances, under and by virtue of the powers vested in me in that behalf by section 2 of the said Ordinances, do hereby on this 1st day of February, 1923, order and declare that the said lands, as more fully described herein below, situate in the village of Arasanwewa, in the Kumarawanni pattu korale of the Demala hatpattu of the Puttalam District, in the North-Western Province, and shown as lots 1, 2, 3, 4, 5, 6, 9, 10, 11, 12, 13, and 14 in block survey preliminary plan 1,835 and in the annexed diagram, and containing in extent 371 acres 1 rood and 30 perches, are the property of the Crown.

Description of the Lands referred to.

The following lots situate in the village of Arasanwewa, in the Kumarawanni pattu korale of the Demala hatpattu of the Puttalam District, in the North-Western Province, as described in the annexed diagram:—

Block survey preliminary plan 1,835.

| Lot. | Name of Land. | Extent, A. R. P. | Lot. | Name of Land. | Extent, A. R. P. |
|------|---|------------------|-------|-------------------------------------|------------------|
| 1 .. | Arasanwewamukalana (reservation for compass para) .. | 5 1 18 | 9 .. | Linketiawewewekandiya (old bund) .. | 0 1 37 |
| 2 .. | Arasanwewamukalana .. | 309 0 21 | 10 .. | Arasanwewewekandiya (old bund) .. | 1 1 9 |
| 3 .. | Alutgamaihalawewawekanda (old bund) .. | 0 2 13 | 11 .. | Serukelemukalana .. | 24 1 31 |
| 4 .. | Alutgamalanda, Diulgahayaya .. | 23 3 27 | 12 .. | Compass para (part of) .. | 1 2 34 |
| 5 .. | Arasanwewamukalana, Alutgamalanda, and Diulgahayaya (reservation for minor road) .. | 2 2 22 | 13 .. | Minor road (part of) .. | 0 2 22 |
| 6 .. | Alutgamapahalawewawekandiya (old bund) .. | 0 2 21 | 14 .. | Do. (do.) .. | 0 2 15 |
| | | | | | <u>371 1 30</u> |

and bounded as follows: on the north by the village limit of Eppandikulama; on the east by the village limit of Eppandikulama, the village limits of Nagawila and Halpanwila (part of the minor road from Andigama to Mandalana); on the south by the village limit of Siyambalagaswewa; on the west by part of compass para from Vilattawa to Kattakaduwa (the village limit of Gorakapokuna in the Chilaw District).

NOTE.—The following lots lying within the above-mentioned boundaries are excluded from this order, and their aggregate acreage of 297 acres 2 roods and 35 perches is not included in the acreage of 371 acres 1 rood and 30 perches given above:—

Block survey preliminary plan 1,835.

| Lot. | Name of Land. | Extent, A. R. P. |
|--------|--|------------------|
| A 7 .. | Meegahakumbura .. | 2 3 26 |
| A 8 .. | Kongahayaya, Alutgamamukalana, Kongahawetiya, Arasanwewakele, Daminagahahena, Millagahahena, and Palugahahena .. | 294 3 9 |
| | | <u>297 2 35</u> |

[For Diagram see page 330.]

Anuradhapura S. O. No. 1,130.

Order under Section 2 of "The Waste Lands Ordinances of 1897, 1899, 1900, and 1903,"
declaring Land to be Crown Property.

In the matter of the lands commonly called or known as Palugahamukalana, Vendarankulamamukalana, &c., situate in the village of Vendarankulama, in the Pahala Kelegam tulana of the Kalagam korale north of the Kalagam palata, in the North-Central Province, and of "The Waste Lands Ordinances of 1897, 1899, 1900, and 1903."

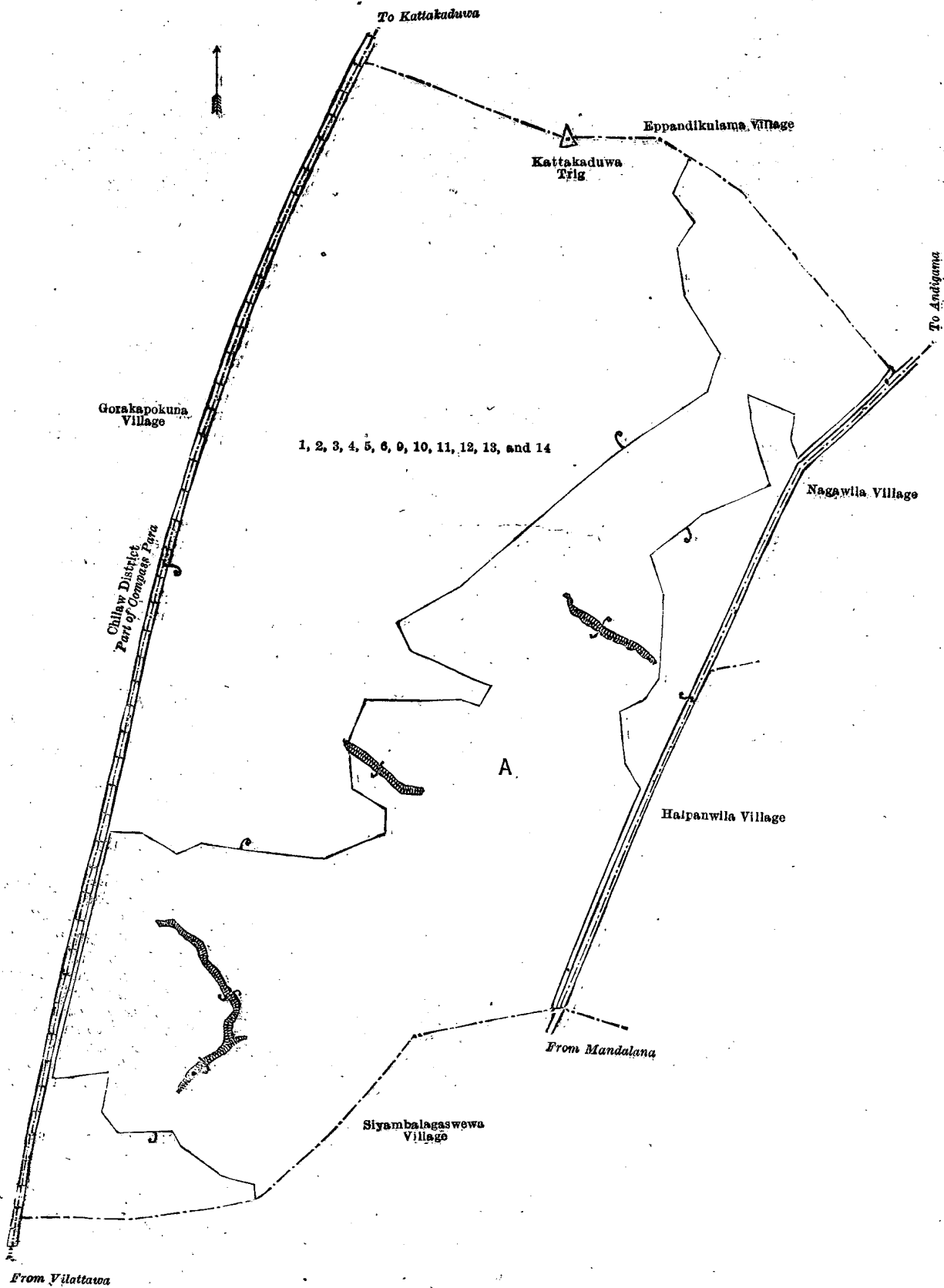
THE notice required by section 1 of "The Waste Lands Ordinances of 1897, 1899, 1900, and 1903," having been duly published in manner prescribed by that section in respect of the above-named lands (*vide* Notice No. 8,099), and no claim having been made to the said lands or to any interest therein within the period of three months from the date specified in the said notice, I, Harry Chambers Toller, Special Officer appointed under section 28 of the said Ordinances, under and by virtue of the powers vested in me in that behalf by section 2 of the said Ordinances, do hereby on this 26th day of November, 1922, order and declare that the said lands, as more fully described herein below, situate in the village of Vendarankulama, in the Pahala Kelegam tulana of the Kalagam korale north of the Kalagam palata, in the North-Central Province, and shown as lots 1, 2, 3, 4, 5, 6, 8, 9, 10, 11, 13, 14, 15, 16, 17, 18, 19, 20, 21, 22, 23, 24, 25, 26, 27, 28, and 29 in block survey preliminary plan 816 and in the annexed diagram, and containing in extent 586 acres 2 roods and 13 perches, are the property of the Crown.

Description of the Lands referred to.

The following lots situated in the village of Vendarankulama, in the Pahala Kelegam tulana of the Kalagam korale north of the Kalagam palata, in the North-Central Province, as described in the annexed diagram:—

Block survey preliminary plan 816.

| Lot. | Name of Land. | Extent, A. R. P. | Lot. | Name of Land. | Extent, A. R. P. |
|-------|--|------------------|-------|--|------------------|
| 1 .. | Palugahamukalana, Vendarankulamamukalana .. | 105 0 31 | 11 .. | Channel .. | 0 0 3 |
| 2 .. | Vendarankulamewela-ela (stream) .. | 0 0 22 | 13 .. | Wekandapaulamukalana (reservation for bund) .. | 4 1 21 |
| 3 .. | Welagawalanda .. | 2 0 7 | 14 .. | Do. .. | 12 1 34 |
| 4 .. | Cart track .. | 0 0 31 | 15 .. | Path .. | 0 0 31 |
| 5 .. | Migahalanda .. | 28 1 15 | 16 .. | Vendarankulamamukalana .. | 18 0 17 |
| 6 .. | Horow-ela (channel) .. | 0 1 24 | 17 .. | Ulpat-ela (stream) .. | 0 1 13 |
| 8 .. | Kayangahagodawalamukalana, Palugahamukalana .. | 2 2 38 | 18 .. | Olugalamukalana, Galwetiya-mukalana, Vendarankulamamukalana .. | 16 3 33 |
| 9 .. | Cart track .. | 1 0 38 | 19 .. | Path .. | 0 0 13 |
| 10 .. | Kayangahagodawalamukalana, Vendarankulamamukalana .. | 10 0 0 | 20 .. | Galwetiya-mukalana, Yaluhatumukalana, Palugahawalamukalana .. | 109 2 26 |



Surveyor-General's Office,
Colombo, January 10, 1923.

Scale of 16 Chains to an Inch.

C. H. VINCE,
for Surveyor-General.

February 1, 1923.

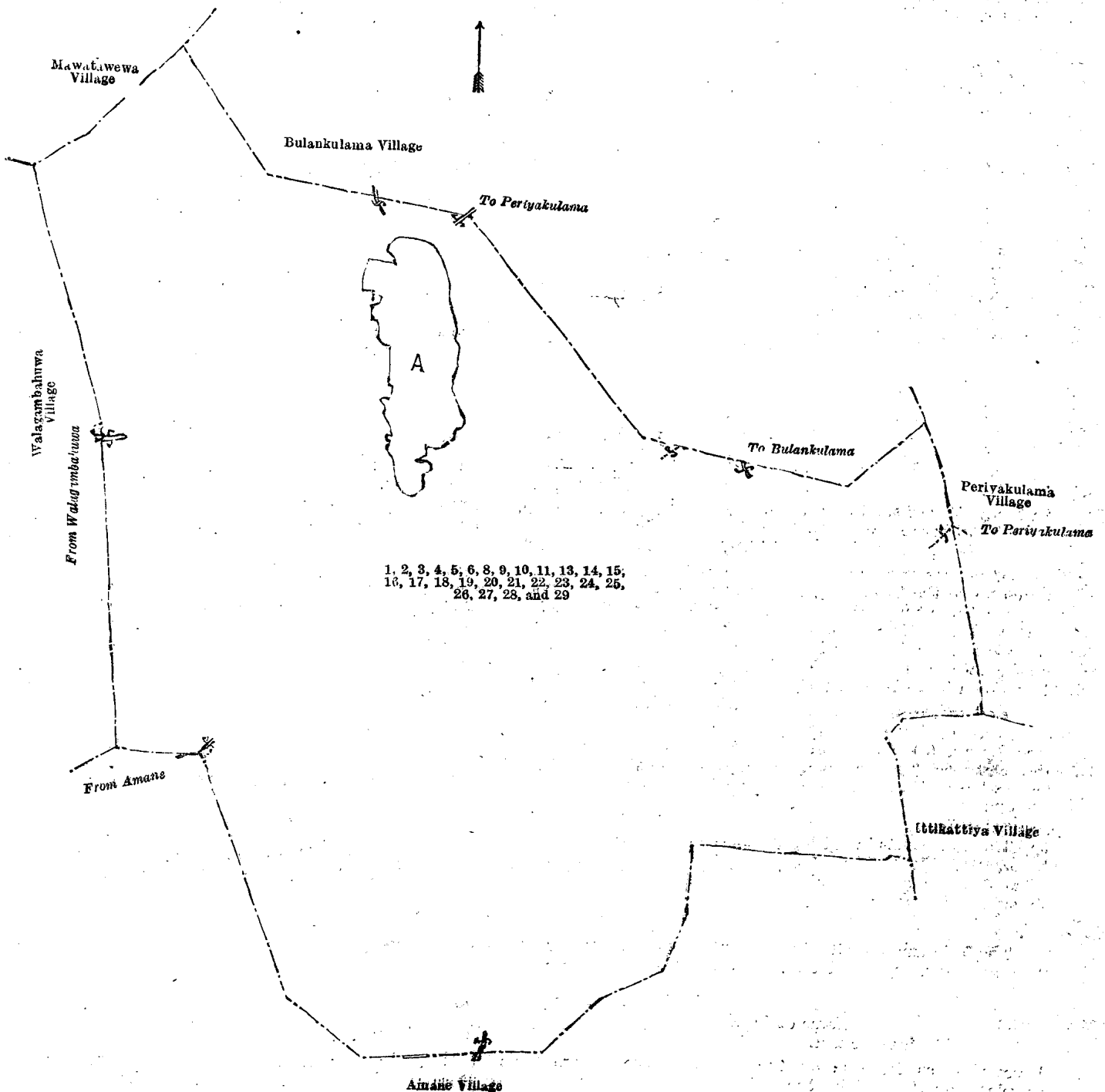
M. M. WEDDERBURN,
Special Officer.

| Lot. | Name of Land. | Extent A. | R. | P. | Lot. | Name of Land. | Extent, A. | R. | P. |
|------|---|-----------|-----|------|------|------------------------|------------|-----|------|
| 21 | Palanwetiye-ela (stream) | .. | 0 | 2 2 | 26 | Mukalane-ela (stream) | .. | 0 | 0 23 |
| 22 | Rambawalamukalana, Yaluhatugalamukalana, Vendarankulamamukalana, Palanwetiye-mukalana | .. | 166 | 0 30 | 27 | Cart track | .. | 0 | 0 29 |
| 23 | Rambawala-ela (stream) | .. | 0 | 2 21 | 28 | Do. | .. | 0 | 0 8 |
| 24 | Vendarankulamawewa (tank and bund) | 40 | 3 | 29 | 29 | Vendarankulamamukalana | .. | 65 | 0 30 |
| 25 | Cart track | .. | 0 | 1 4 | | | | 586 | 2 13 |

and bounded as follows: on the north by the village limit of Mawatawewa, the village limit of Bulankulama; on the east by the village limit of Bulankulama, the village limit of Periyakulama, the village limit of Ittikattiya, the village limit of Amane; on the south by the village limit of Amane; on the west by the village limit of Amane, the village limit of Walagambahuwa, the village limit of Mawatawewa.

NOTE.—The following lots lying within the above-mentioned boundaries are excluded from this order, and their aggregate acreage of 17 acres 2 roods and 29 perches is not included in the acreage of 586 acres 2 roods and 13 perches given above:—

| Lot. | Name of Land. | Block survey preliminary plan 816. | Extent, A. | R. | P. |
|------|---|------------------------------------|------------|----|---------|
| A 7 | Vendarankulamewelyaya, Puranewela | .. | .. | 17 | 0 1 |
| A 12 | Vendarankulamewelyaya, part of Puranewela | .. | .. | 0 | 2 28 |
| | | | | | 17 2 29 |



Uva S. O. No. 2,551.

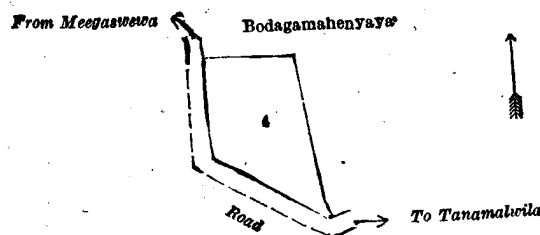
Order under Section 2 of "The Waste Lands Ordinances of 1897, 1899, 1900, and 1903,"
declaring Land to be Crown Property.

In the matter of the land commonly called or known as Government school and compound, situate in the village of Bodagama, in the Sittarama palata korale of the Wellawaya division, in the Province of Uva, and of "The Waste Lands Ordinances of 1897, 1899, 1900, and 1903."

THE notice required by section 1 of "The Waste Lands Ordinances of 1897, 1899, 1900, and 1903," having been duly published in manner prescribed by that section in respect of the above-named land (*vide* Notice No. 8,157), and no claim having been made to the said land or to any interest therein within the period of three months from the date specified in the said notice, I, Maxwell MacLagan Wedderburn, Special Officer appointed under section 28 of the said Ordinances, under and by virtue of the powers vested in me in that behalf by section 2 of the said Ordinances, do hereby on this 27th day of November, 1922, order and declare that the said land, as more fully described herein below, situate in the village of Bodagama, in the Sittarama palata korale of the Wellawaya division, in the Province of Uva, and shown as lot 4 in topographical preliminary plan 30 and in the annexed diagram, and containing in extent 2 roods and 17 perches, is the property of the Crown.

Description of the Land referred to.

The land commonly called or known as Government school and compound, situated in the village of Bodagama, in the Sittarama palata korale of the Wellawaya division, in the Province of Uva, containing in extent 2 roods and 17 perches, shown as lot 4 in topographical preliminary plan 30 and in the annexed diagram; and bounded as follows: on the north and east by Bodagamahenyaya to be declared the property of the Ruhunu Maha Kataragama dewale under the Waste Lands Ordinances; on the south and west by the road from Tanamalwila to Meegaswewa.



Surveyor-General's Office,
Colombo, June 23, 1922.

Scale of 4 Chains to an Inch.

C. H. VINCE,
for Surveyor-General.

November 27, 1922.

M. M. WEDDERBURN,
Special Officer.

Ratnapura S. O. No. 559.

Order under Section 4, Sub-section (1), of "The Waste Lands Ordinances of 1897, 1899, 1900, and 1903,"
admitting Land to be Private Property.

In the matter of the lands commonly called or known as Palliamullehena, Niyandagalayaya, &c., situate in the village of Pubbarapota, in the Meda korale of the Ratnapura District, in the Province of Sabaragamuwa, and of "The Waste Lands Ordinances of 1897, 1899, 1900, and 1903."

WHEREAS in pursuance of section 1 of the said Ordinances it was duly notified on the 20th day of August, 1909, that if no claim to the lands commonly called or known as Palliamullehena, Niyandagalayaya, &c., situate in the village of Pubbarapota, in the Meda korale of the Ratnapura District, in the Province of Sabaragamuwa, containing in extent 1,223 acres 2 roods and 29 perches, and shown as lots 1, 4A, and 7 in block survey preliminary plan 49, and in the annexed diagrams, was made to John Still, Special Officer appointed under section 28 of the said Ordinances, within the period of three months from the date specified in such notice, such lands would be declared the property of the Crown, and dealt with on account of the Crown (*vide* Notice No. 3,541):

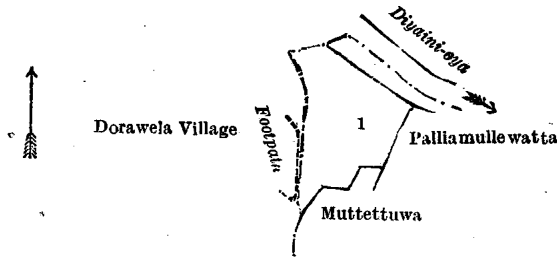
And whereas Samuel David Mahawalatenne Ratemahatmaya made claim thereto, and whereas the said claimant having died during the pendency of the inquiry, the following:—(1) Jane Agnes Sophia Mahawalatenne Jayawardena Kumarihamy, (2) Rosamund Hilda Constance Mahawalatenne Ratwatta Kumarihamy, (3) Mabel Augusta Florence Mahawalatenne Ellawala Kumarihamy, (4) Ellen Mahawalatenne Gunasekera Kumarihamy, and (5) Ezline Mahawalatenne Ellawala Kumarihamy, were substituted as claimants; and whereas Howard Orme Fox, Special Officer appointed under section 28 of the said Ordinances, made due inquiry into such claim; I, Maxwell MacLagan Wedderburn, Special Officer appointed under section 28 of the said Ordinances, with the consent of His Excellency the Governor, do hereby, in pursuance of the five agreements in writing dated the 20th day of November, 1919, the 14th day of November, 1919, the 31st day of October, 1919, the 31st day of October, 1919, and the 31st day of October, 1919, respectively, admit the claim of the said 1st, 2nd, 3rd, 4th, and 5th claimants to the said lands, as more fully described herein below, under section 4, sub-section (1), of the said Ordinances.

Description of the Lands referred to.

The following lots situate in the village of Pubbarapota, in the Meda korale of the Ratnapura District, in the Province of Sabaragamuwa, as described in the annexed diagrams:—

| Lot. | Name of Land. | Extent, A. R. P. |
|------|-----------------|------------------|
| 1 | Palliamullehena | 1 3 8 |

and bounded as follows: on the north by the village limit of Dorawela, the Diyaini-oya (the village limit of Dorawela); on the east by the Diyaini-oya (the village limit of Dorawela), Palliamullewatta claimed by the Mahawalatenne family, Muttettuwa claimed by the Mahawalatenne family; on the south by Muttettuwa claimed by the Mahawalatenne family; on the west by the village limit of Dorawela.



Surveyor-General's Office,
Colombo, August 28, 1922.

Scale of 8 Chains to an Inch.

C. H. VINCE,
for Surveyor-General.

II.—Block survey preliminary plan 49.

| Lot. | Name of Land. | Extent, A. R. P. |
|-------|---------------------------------------|------------------|
| 4A .. | Niyandagalayaya, Elapitikaneyaya, &c. | .. 1,218 3 23 |

(Exclusive of the streams and road passing through the land.)

and bounded as follows : on the north by the village limit of Dorawela ; on the east by the Walawe-ganga (the boundary of the Province of Uva) ; on the south by the village limit of Henegama (the Dodangas-ara), Iginigalamaha-atura declared to be the property of the Crown under the Waste Lands Ordinances, Niyandagalayaya and Elapitikaneyaya to be declared the property of the Crown under the Waste Lands Ordinances, Iginigalamaha-atura declared to be the property of the Crown under the Waste Lands Ordinances, Niyandagalayaya and Elapitikaneyaya to be declared the property of the Crown under the Waste Lands Ordinances, Niyandagalayaya and Elapitikaneyaya to be declared the property of the Crown under the Waste Lands Ordinances, the Malabetilande-ara, Niyandagalayaya and Elapitikaneyaya to be declared the property of the Crown under the Waste Lands Ordinances, Kongolle-atura declared to be the property of the Crown under the Waste Lands Ordinances ; on the west by the village limits of Henegama and Dorawela, Pubbarapota-atuwewatta and Kongahagedarawatta claimed by the Mahawalatenne family, Peramaswela claimed by the Mahawalatenne family, Pallenutullawatta claimed by the Mahawalatenne family, Pallenutulla claimed by ditto, Toraliyadda claimed by ditto, Muttettuwa claimed by ditto, Palliamullewatta claimed by ditto, the village limit of Dorawela, Mahakumbura claimed by the Mahawalatenne family.

NOTE.—The following lots lying within the above-mentioned boundaries are excluded from this part of the order, and their aggregate acreage of 56 acres 1 rood and 22 perches is not included in the acreage of 1,218 acres 3 roods and 23 perches given above :—

Block survey preliminary plan 49.

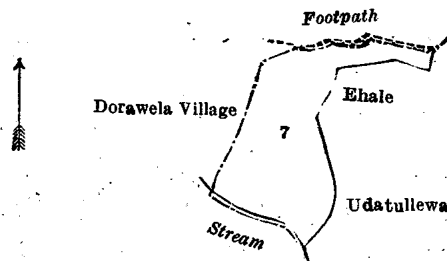
| Lot. | Name of Land. | Extent, A. R. P. |
|-------|---|------------------|
| 10 .. | Pubbarapotamukalana | .. 3 2 26 |
| 11 .. | Malabetilande-atura and Walneriya-atura | .. 52 2 36 |
| | | 56 1 22 |

[For Diagram see page 334.]

III.—Block survey preliminary plan 49.

| Lot. | Name of Land. | Extent, A. R. P. |
|------|---------------|------------------|
| 7 .. | Ihalawatta | .. 2 3 38 |

and bounded as follows : on the north by the village limit of Dorawela (a footpath) ; on the east by Ehale claimed by the Mahawalatenne family, Udatullewa claimed by the Mahawalatenne family ; on the south by the stream (the village limit of Dorawela) ; on the west by the village limit of Dorawela.



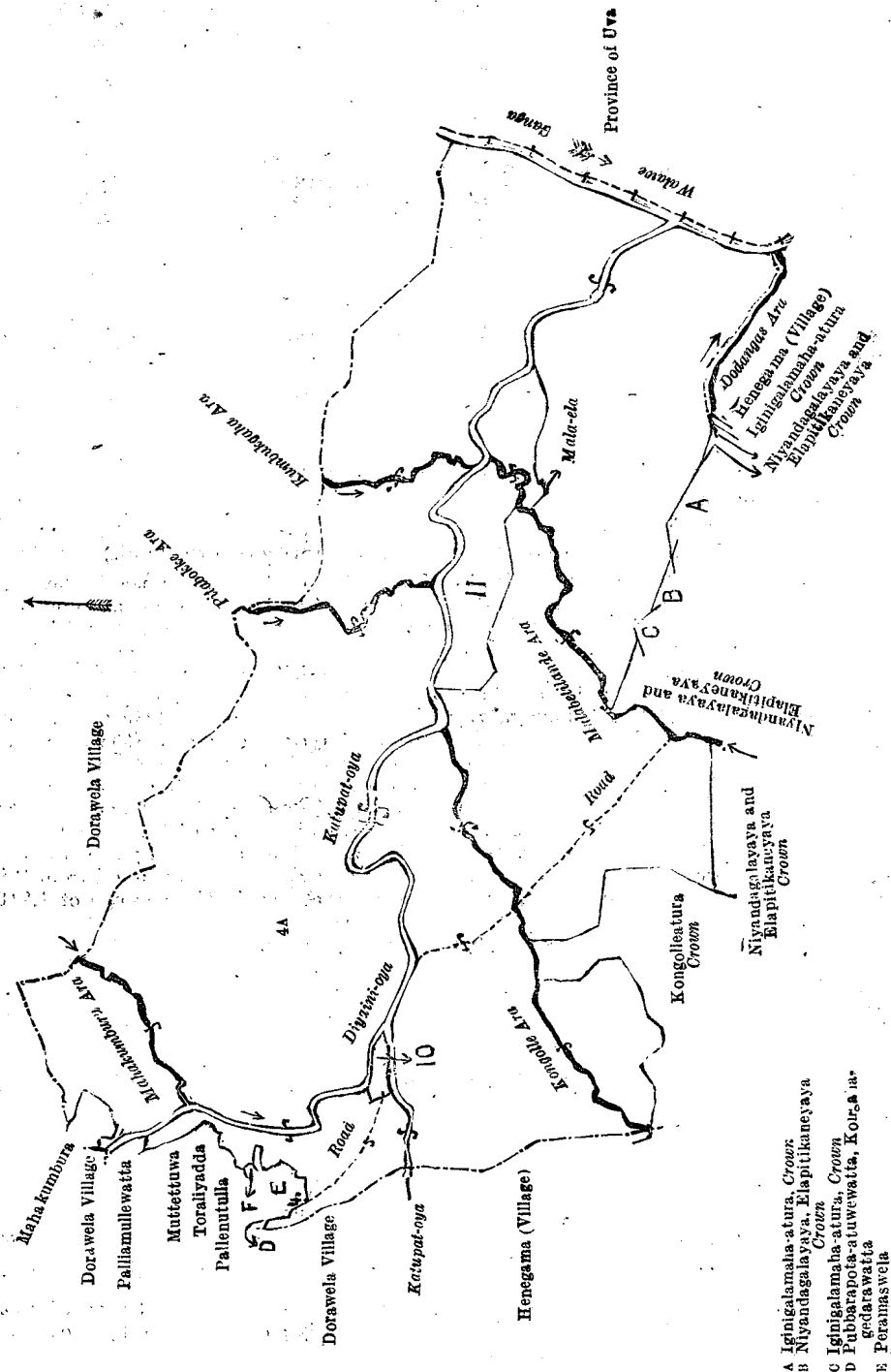
Surveyor-General's Office,
Colombo, August 28, 1922.

Scale of 8 Chains to an Inch.

C. H. VINCE,
for Surveyor-General.

December 12, 1922.

M. M. WEDDERBURN,
Special Officer.



- A Ighigalamaha-atura, Crown
- B Niyandagalayaya, Elaptikawaya Crown
- C Ighigalamaha-atura, Crown
- D Fubbarapota-atuwewatta, Korawala gedarawatta
- E Peramaswela
- F Pallantullawatta

Surveyor-General's Office,
Colombo, August 28, 1922.

Scale of 32 Chains to an Inch.

C. H. VINCE,
for Surveyor-General.

Order under Section 4, Sub-section (1), of "The Waste Lands Ordinances of 1897, 1899, 1900, and 1903," declaring Land to be Crown Property.

In the matter of the land commonly called or known as Nagollehena, situate in the village of Tembiligala Udagama, in the Ganga Ihala korale of the Udapalata division of the Kandy District, of the Central Province, and of "The Waste Lands Ordinances of 1897, 1899, 1900, and 1903."

WHEREAS in pursuance of section 1 of the said Ordinances it was duly notified on the 12th day of September, 1919, that if no claim to the land commonly called or known as Nagollehena, situate in the village of Tembiligala Udagama, in the Ganga Ihala korale of the Udapalata division of the Kandy District, of the Central Province, containing in extent 3 roods and 34.12 perches, and shown as lot 1394 in preliminary plan 6,363 as described in the annexed diagram, was made to the Assistant Government Agent of the Kandy District, at his office in Kandy, within the period of three months from the date specified in such notice, such land would be declared the property of the Crown, and dealt with on account of the Crown (*vide* Notice No. 7,359):

And whereas Abeykoon Mudiyansele Tikiri Banda made claim thereto, and whereas the said claimant entered into an agreement in writing dated the 15th day of October, 1920, whereby in consideration of lots 1395, 1394A, and 1394B in preliminary plan 6,363, being settled on him outside the Waste Lands Ordinances, he withdrew claim to the above-mentioned lot 1394 of this order, I, William Lindsay Murphy, Assistant Government Agent of the Kandy District of the Central Province, under and by virtue of the powers vested in me in that behalf by section 4 of the said Ordinances, do hereby on this 6th day of January, 1923, order and declare, under section 4, sub-section (1), of the said Ordinances, that the said land, as more fully described herein below, is the property of the Crown.

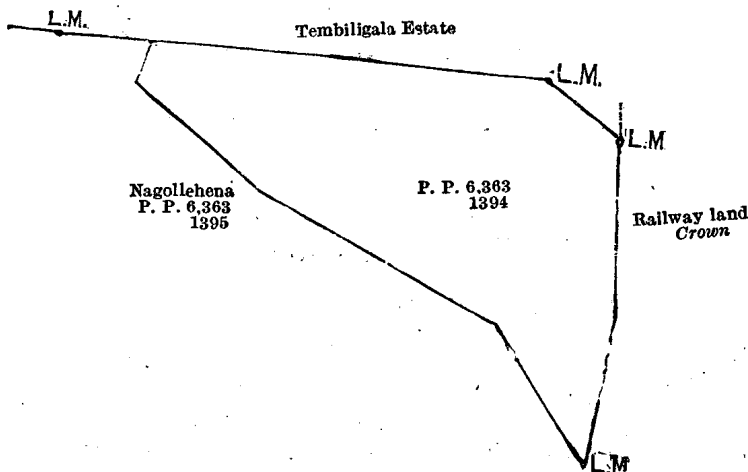
Description of the Land referred to.

The following lot-situated in the village of Tembiligala Udagama, in the Ganga Ihala korale of the Udapalata division of the Kandy District, of the Central Province, as described in the annexed diagram:—

Preliminary plan 6,363.

| Lot. | Name of Land. | Extent, A. R. P. |
|------|---------------|------------------|
| 1394 | Nagollehena | 0 3 34.12 |

and bounded as follows: on the north by Tembiligala estate claimed by Messrs. George Christie and H. C. H. Heycock; on the east by railway land claimed by the Crown; on the south and west by Nagollehena claimed by the Crown and encroached upon by A. M. Tikiri Banda.



Surveyor-General's Office,
Colombo, November 29, 1918.

Scale of 2 Chains to an Inch.

C. H. VINCE,
for Surveyor-General.

W. L. MURPHY,
Assistant Government Agent.

Order under Section 2 of "The Waste Lands Ordinances of 1897, 1899, 1900, and 1903," declaring Land to be Crown Property.

In the matter of the lands commonly called or known as Kulavisattankulapiddi, Kulavisattankulam, &c., situate in the village of Navatkokkaddian, in the Karachchi division of the Jaffna District, in the Northern Province, and of "The Waste Lands Ordinances of 1897, 1899, 1900, and 1903."

THE notice required by section 1 of "The Waste Lands Ordinances of 1897, 1899, 1900, and 1903," having been duly published in manner prescribed by that section in respect of the above-named lands (*vide* Notice No. 8,127), and no claim having been made to the said lands or to any interest therein within the period of three months from the date specified in the said notice, I, Baxandall Constantine, Government Agent of the Northern Province, under and by virtue of the powers vested in me in that behalf by section 2 of the said Ordinances, do hereby on this 16th day of December, 1922, order and declare that the said lands, as more fully described herein below, situate in the village of Navatkokkaddian, in the Karachchi division of the Jaffna District, in the Northern Province, and shown as lots 1, 3, 4, 5, and 6 in block survey preliminary plan 42, advance extract No. 5, and in the annexed diagrams, and containing in extent 9 acres and 7 perches, are the property of the Crown.

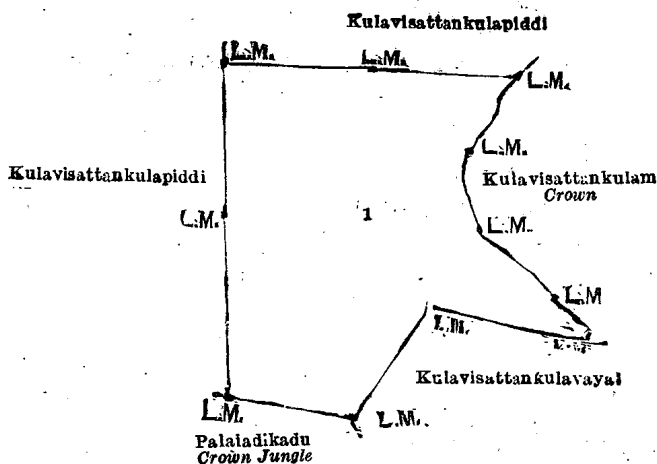
Description of the Lands referred to.

The following lots situated in the village of Navatkokkaddian, in the Karachchi division of the Jaffna District, in the Northern Province, as described in the annexed diagrams:—

I.—Block survey preliminary plan 42, advance extract No. 5.

| Lot. | Name of Land. | Extent, A. R. P. |
|------|-----------------------|------------------|
| 1 | Kulavisattankulapiddi | 3 1 36 |

and bounded as follows: on the north by Kulavisattankulapiddi claimed by the heirs of the late Mootatamby Maniagar of Pachchilaippali; on the east by Kulavisattankulam claimed by the Crown; on the south by Kulavisattankulavayal claimed by V. Chellaiya Maniagar, Palaiadikadu (Crown jungle); on the west by Kulavisattankulapiddi claimed by the heirs of the late Mootatamby Maniagar of Pachchilaippali.



Surveyor-General's Office,
Colombo, September 27, 1921.

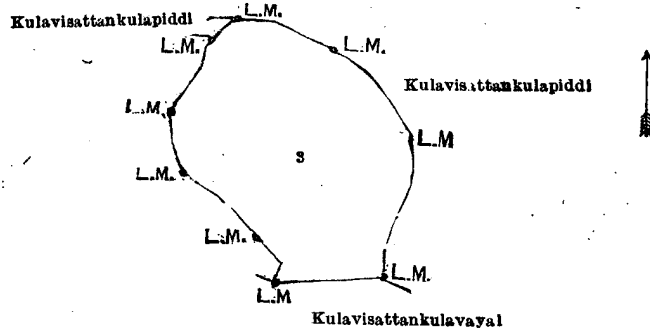
Scale of 4 Chains to an Inch.

G. K. THORNHILL,
for Surveyor-General.

II.—Block survey preliminary plan 42, advance extract No. 5.

| Lot. | Name of Land. | Extent, A. R. P. |
|------|----------------------|------------------|
| 3 .. | Kulavisattankulam .. | 2 0 20 |

and bounded as follows : on the north and east by Kulavisattankulapiddi claimed by the heirs of the late Mootatamby Maniagar of Pachchilaippali ; on the south by Kulavisattankulavayal claimed by V. Chellaiya Maniagar ; on the west by Kulavisattankulapiddi claimed by the heirs of the late Mootatamby Maniagar of Pachchilaippali.



Surveyor-General's Office,
Colombo, September 27, 1921.

Scale of 4 Chains to an Inch.

G. K. THORNHILL,
for Surveyor-General.

III.—Block survey preliminary plan 42, advance extract No. 5.

| Lot. | Name of Land. | Extent, A. R. P. |
|------|---|------------------|
| 4 .. | Kulavisattankulapiddi (reservation for lagoon) .. | 3 0 19 |

and bounded as follows : on the north by lagoon ; on the east by lagoon, Kulavisattankulakadu (Crown jungle) ; on the south by Kulavisattankulapiddi claimed by the heirs of the late Mootatamby Maniagar of Pachchilaippali ; on the west by lagoon.



Surveyor-General's Office,
Colombo, September 27, 1921.

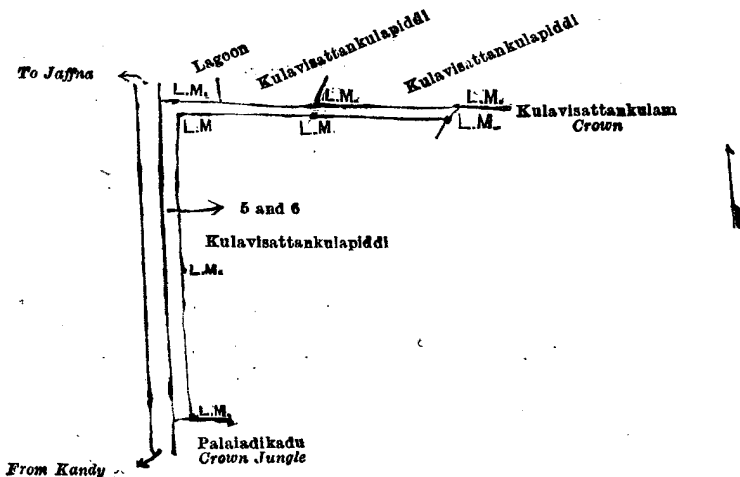
Scale of 4 Chains to an Inch.

G. K. THORNHILL,
for Surveyor-General.

IV.—Block survey preliminary plan 42, advance extract No. 5.

| Lot. | Name of Land. | Extent, A. R. P. |
|------|---|------------------|
| 5 .. | Kulavisattankulapiddi (reservation for right of way) .. | 0 0 23 |
| 6 .. | Kulavisattankulapiddi (reservation for road) .. | 0 0 29 |
| | | 0 1 12 |

and bounded as follows : on the north by lagoon, Kulavisattankulapiddi claimed by the heirs of the late Mootatamby Maniagar of Pachchilaippali ; on the east by Kulavisattankulam claimed by the Crown, Kulavisattankulapiddi claimed by the heirs of the late Mootatamby Maniagar of Pachchilaippali ; on the south by Palaiadikadu (Crown jungle) ; on the west by the road from Kandy to Jaffna.



Surveyor-General's Office,
Colombo, September 27, 1921.

Scale of 4 Chains to an Inch.
December 16, 1922.

B. CONSTANTINE,
Government Agent.

G. K. THORNHILL,
for Surveyor-General.

LAND SALES IN THE CENTRAL PROVINCE.

No. 2,648, C. P.—The Government Agent, Central Province, will on Friday, May 18, 1923, at 1.30 P.M., at his office in Kandy Kachcheri, put up to auction, for sale or settlement, or will otherwise dispose of, the under-mentioned portions of Crown land, in accordance with the regulations of Government regarding land sales. Three allotments of land situated in the Uda Dumbara division of the Kandy District of the Central Province.

Preliminary plan 7,445. Village—Doraliyadda in Medasiyapattu korale of Udā Dumbara.

| Lot. | Name of Land. | Name of Applicant. | Description. | Extent. | | Upset price per acre, Rs. |
|------|------------------|-------------------------------------|--------------|---------|-------|---------------------------|
| | | | | A. | R. P. | |
| 1 | Talagahayatayaya | .. | Chena | 1 | 0 26 | —* |
| 2 | Do. | .. U. A. M. Kalu Banda of Udispattu | do. | 29 | 0 26 | 37 |

Preliminary plan 7,449. Village—Rambukwela in Gampaha korale west of Uda Dumbara.

| | | | | | | |
|---|-------------------|-------------------------------|-------------------------------|---|------|----|
| 1 | Abungederakumbura | .. K. Ranbanda of Kicipattiya | Chena (abandoned paddy field) | 0 | 2 22 | 56 |
|---|-------------------|-------------------------------|-------------------------------|---|------|----|

* To be reserved.

Further particulars regarding these lands can be obtained from the Government Agent, Central Province, and their plans from the Surveyor-General.

Colonial Secretary's Office,
Colombo, March 20, 1923.

CECIL CLEMENTI,
Colonial Secretary.

LAND SALES IN THE SOUTHERN PROVINCE.

No. 4,004, S. P.—The Government Agent, Southern Province, will, on Tuesday, May 8, 1923, at 1 P.M., at his office in Galle Kachcheri, put up to auction, for sale or settlement, or will otherwise dispose of, the under-mentioned portions of Crown land, in accordance with the regulations of Government regarding land sales. Fifteen allotments of land, situated in the Talpe pattu division of the Galle District of the Southern Province.

| Lot. | Name of Land. | Name of Applicant. | Description. | Extent. | | Upset price per acre, Rs. |
|--|-----------------------|--|-----------------------------|---------|-------|---------------------------|
| | | | | A. | R. P. | |
| Final village plan 550. Village—Karagoda. Claimant—Crown. | | | | | | |
| 537AM | Moraketiyehena | .. Mr. J. W. Alahakoon of Wanchawala | High jungle | 30 | 1 30 | 72.50 |
| Claimant—Jambutugodagama Babunappu of Karagoda. | | | | | | |
| 546A | Namahauldeniya | .. Mr. J. W. Alahakoon of Wanchawala | Owita Plantation | 0 | 1 8 | 60 0.80 |
| Claimant—Crown. | | | | | | |
| 537AT | Moraketiyegoda | .. Nabadawahewage Cornelis Appu of Nabadawa | High jungle | 2 | 0 7 | 76 |
| 537AU | Moraketiyegodakanda | .. Nabadawahewage Babun Appu of Nabadawa | do. | 1 | 0 11 | 66 |
| Claimant—Nabadawahewage Babun of Nabadawa. | | | | | | |
| 537AV | Moraketiyegodakanda | .. Nabadawahewage Babun Appu of Nabadawa | Garden Plantation | 0 | 0 13 | 56 9.12 |
| Claimant—Crown. | | | | | | |
| 537AW | Moraketiyegoda | .. N. H. Cornelis Appu of Nabadawa | Chena | 2 | 0 22 | 58 |
| 537AX | Wadiyaladeniya | .. Watogalahewa Kankanange Janis of Watogala | Deniya | 1 | 0 10 | 61 |
| 537AY | Wadigaladeniyekanatta | .. do. | Chena | 1 | 0 19 | 61 |
| 532D | Hingurehena, &c. | .. Mr. F. A. Wickremasinha of Galle | Chena and deniya | 1 | 0 0 | 68 |
| Claimant—Mr. F. A. Wickremasinha of Galle. | | | | | | |
| 532E | Hingurehena, &c. | .. Mr. F. A. Wickremasinha of Galle | Chena and deniya Plantation | 0 | 1 34 | 66 4 |
| Final village plan 11,213. Village—Nabadawa. Claimant—Crown. | | | | | | |
| 2 | Kotapolagoda | .. Siribaddanage Don Theodoris of Polpagoda | Jungle | 2 | 0 6 | 65 |
| 3 | Do. | .. do. | do. | 2 | 2 26 | 62 |
| 5 | Do. | .. Kiringodagamage Don Andris of Walawe | Low jungle | 2 | 0 16 | 62 |
| 6 | Do. | .. do. | do. | 0 | 1 25 | 62 |

Final village plan 11,822. Village—Howpe. Claimant—Gajamankankanange Brampy of

| | | | | | | |
|---|------------------|-------------------------------|--------------------|---|-----|-------------|
| No. 18, Hospital street, Fort, Colombo. | | | | | | |
| 2 | Henegedera watta | .. Mr. V. Sinno Appu of Howpe | Garden Plantation. | 0 | 2 7 | 100 7.65 |

Further information regarding these lands can be obtained from the Government Agent, Southern Province, and their plans from the Surveyor-General.

Colonial Secretary's Office,
Colombo, March 16, 1923.

CECIL CLEMENTI,
Colonial Secretary.

No. 4,005, S. P.—The Government Agent, Southern Province, will, on Thursday, May 3, 1923, at 1 P.M., at his office in Galle Kachcheri, put up to auction, for sale or settlement, or will otherwise dispose of, the under-mentioned portions of Crown land, in accordance with the regulations of Government regarding land sales. Twenty-three allotments of land situated in the Wellaboda pattu division of the Galle District of the Southern Province.

| Lot. | Name of Land. | Name of Applicant. | Name of Claimant. | Description. | Extent. | | | Upset price per acre, Rs. |
|--|---|--------------------------------------|--|-------------------|---------|----|----|---------------------------|
| | | | | | A. | R. | P. | |
| Preliminary plan 10,916. Village—Yakkatuwa. | | | | | | | | |
| 5 | Gurugalkanda | Hewahakuru Babel of Karadeniya | Suduhakuru Hinnya | Chena Plantation. | 1 | 1 | 9 | 76 0.25 |
| Preliminary plan 10,917. Village—Yakkatuwa. | | | | | | | | |
| 5 | Gurukanda | Hewahakuru Babel of Karadeniya | Crown | Chena | 0 | 1 | 37 | 60 |
| Preliminary plan 11,630. Village—Kahaduwa. | | | | | | | | |
| 2 | Banduravelketiyaduwa <i>alias</i> Banduravelduwa | Thomas Dias Gunawardena of Kahaduwa | Crown | Chena | 1 | 0 | 22 | 85 |
| Preliminary plan 11,699. Village—Pinikahana. | | | | | | | | |
| 8 | Valipottakumbura | Thomas Dias Gunawardena of Kahaduwa | P. H. Janis de Silva of Batapola | Paddy field | 5 | 1 | 15 | 60 |
| 9 | Halgahadolakumbura | do. | do. | do. | 1 | 1 | 7 | 60 |
| 15 | Halgahadola watta | do. | P. M. Kurunhami | Garden Plantation | 0 | 2 | 12 | 60 13.50 |
| 16 | Do. | do. | do. | Garden Plantation | 0 | 2 | 14 | 60 37 |
| 17 | Halgahadolakumbura | do. | do. | Paddy field | 0 | 0 | 20 | 60 |
| 21 | Polgahawilakanda-ad-darawatta | — | A. G. James | Garden Plantation | 0 | 1 | 6 | 60 48.50 |
| 22 | Mahawela-agulumulla-watta | — | G. Arnolis | Garden Plantation | 0 | 1 | 3 | 60 4.50 |
| 23 | Do. | — | M. Endris | Garden Plantation | 1 | 0 | 35 | 60 45 |
| 24 | Mahawela-agulamulla | — | G. Arnolis | Deniya | 0 | 0 | 15 | 60 |
| 25 | Do. | — | M. Endris | do. | 0 | 0 | 25 | 60 |
| 26 | Walipollauwaduwa | — | G. James | do. Plantation | 0 | 0 | 35 | 60 2 |
| 27 | Mahawelakumbura | — | A. G. Eliyas | Paddy field | 0 | 0 | 36 | 60 |
| 31 | Mahaweladuwa | — | (1) K. Korneliya, (2) G. Endris | Garden Plantation | 1 | 0 | 8 | 60 5 |
| Village—Polgahawila. | | | | | | | | |
| 46 | Malmureowita | — | (1) A. G. Siyadoris, (2) A. G. Diyonis | Owita Plantation | 0 | 2 | 35 | 60 3.50 |
| Village—Pinikahana. | | | | | | | | |
| 52 | Mahawelakele <i>alias</i> Mahawela | — | G. James | Deniya and owita | 0 | 3 | 3 | 60 |
| Preliminary plan 12,075. Village—Kotawila. | | | | | | | | |
| 2 | Kotawilamanana <i>alias</i> Panudangahakele | Hewahakuru Odiris of Karadeniya | Crown | Jungle | 1 | 0 | 16 | 106 |
| Preliminary plan 12,076. Village—Magala South. | | | | | | | | |
| 2 | Kotawilawatta <i>alias</i> Kotawilakele | Bandaridewa Uparis of Karadeniya | Crown | Jungle | 2 | 3 | 24 | 88.50 |
| 3 | Do. | Subayahakuru Odiris of Karadeniya | do. | Scrub jungle | 1 | 0 | 9 | 86 |
| Preliminary plan 12,239. Village—Bataduwa. | | | | | | | | |
| 1 | Bataduwekele | Kulappuwawadu John Sinno of Batapola | Crown | Chena | 0 | 3 | 36 | 86 |
| 2 | Do. | do. | do. | do. | 0 | 0 | 12 | —* |
| Preliminary plan 12,241. Village—Pollewa. | | | | | | | | |
| 1 | Pattraketiyekele <i>alias</i> Atahaulkele | Naiduwahandi Babanis of Batapola | Crown | Chena | 1 | 0 | 5 | 86 |
| 2 | Do. | do. | do. | do. | 0 | 0 | 15 | —* |

* Reservation (not for sale).

Further information regarding these lands can be obtained from the Government Agent, Southern Province, and their plans from the Surveyor-General.

Colonial Secretary's Office,
Colombo, March 20, 1923.

CROIL CLEMENTI,
Colonial Secretary.

No. 4,006, S. P.—The Government Agent, Southern Province, will, on Thursday, May 10, 1923, at 1 P.M., at his office in Galle Kachcheri, put up to auction, for sale or settlement, or will otherwise dispose of, the under-mentioned portions of Crown land, in accordance with the regulations of Government regarding land sales. Twenty-three allotments of land situated in the Bentota-Walallawiti korale division of the Galle District of the Southern Province.

| Lot. | Name of Land. | Name of Applicant. | Name of Claimant. | Description. | Extent. | | | Upset price per acre, Rs. |
|---|---------------|----------------------------------|-----------------------------|-------------------|---------|----|----|---------------------------|
| | | | | | A. | R. | P. | |
| Preliminary plan 11,164. Village—Kudauragaha. | | | | | | | | |
| 1 | Galgodawatta | W. Lairis de Silva of Welitara | Tommayahakuru Sinnoris | Garden Plantation | 1 | 0 | 7 | 100 29.25 |
| 2 | Do. | do. | Tommayahakuru and 11 others | Sauwa Plantation | 0 | 2 | 7 | 100 49.45 |
| 13 | Kajugasduwa | T. A. de Silva of Welitara | Crown | Low jungle | 2 | 0 | 16 | 110 |
| 16 | Do. | P. Karolis de Silva of Welikanda | do. | do. | 1 | 0 | 0 | 110 |

Preliminary plan 11,448. Village—Elpitiya.

| Lot. | Name of Land. | Name of Applicant. | Name of Claimant. | Description. | Extent. | | | Upset price per acre, Rs. |
|--|---|---|--|-------------------------------|---------|----|----|---------------------------|
| | | | | | A. | R. | P. | |
| 2 | Ganga-addarakumbura <i>alias</i> Muttagekumburapahalakattiya | — | (1) Wagodapatirage Odris, (2) ditto Baby Sinno, (3) ditto Handy, (4) ditto Babasinno, (5) ditto Girohamy, (6) K. V. Hinnihamy, (7) I. G. Juwanis, (8) I. G. Sopinona, and 2 others | Paddy field | 2 | 3 | 24 | 100 |
| 3 | Mandawalakumbure-pahalakattiya <i>alias</i> Muttagekumbure-pahalakattiya | — | Ditto and (1) P. A. Baron, (2) H. G. G. Abilian | do. | 0 | 3 | 25 | 100 |
| Preliminary plan 11,838. Village—Metiwiliya. | | | | | | | | |
| 3 | Kahabaddalaokanda-addara-owita | Mr. G. R. de Zoysa, No. 34, Chatham street, Fort, Colombo | Atukoralege Pedrick Appu | Garden .. Plantation | 0 | 1 | 12 | 50 4 |
| 4 | Kahabaddalaokanda .. | do. | Crown .. | Deniya .. | 0 | 1 | 17 | 40 |
| 5 | Wadumullekanda - addara <i>alias</i> Ilukmandiyewatta | do. | Rammuni Simaris de Silva of Akurala | Garden .. Plantation | 1 | 0 | 2 | 50 67.60 |
| 9 | Illukmandiyehenewatta | do. | Badugamahewage Arnolis Fernando | Garden .. Plantation | 1 | 2 | 21 | 50 28 |
| 11 | Illukmandiyehenewatta-addarakumbura | do. | (1) H. R. Podina, (2) H. R. Sincha, (3) K. Arnolis, (4) Hembagikiyanage Singhoni | Paddy field | 0 | 1 | 5 | 50 |
| Preliminary plan 12,007. Village—Wallambagala. | | | | | | | | |
| 5 | Galandukanda-addarawela | Kiharduwege Sinno of Wallambagala | Agris Widiyinga Amadoris Fernando of Wallambagala | Threshing-floor Plantation | 0 | 0 | 14 | 60 4 |
| 6 | Do. | do. | do. | Paddy field | 0 | 0 | 2 | 60 |
| Preliminary plan 12,053. Village—Ganegoda. | | | | | | | | |
| 1 | Gigiriyadeniya <i>alias</i> Anhettiwelaudumulla | Lokugamage Appu of Ganegoda | Salman Crown .. | Paddy field | 0 | 1 | 21 | 46 |
| 2 | Do. | do. | do. | Deniya | 1 | 2 | 28 | 46 |
| Preliminary plan 12,070. Village—Kelantotuwa. | | | | | | | | |
| 1 | Kelantotukanda | Demalatew Mahavila | Nandia of Crown | Jungle | 0 | 3 | 35 | 110 |
| Preliminary plan 12,114. Village—Magala North. | | | | | | | | |
| 1 | Hodapaluwemanana | Bolandahakuru Pinto of Magala North | Bolandahakuru Pinto | Garden .. Plantation | 0 | 1 | 2 | 66 2 |
| 2 | Do. | do. | Kolambage Etoris of Magala | Open land. Plantation | 0 | 1 | 20 | 68 2.50 |
| 4 | Sammayaudumulla | do. | Crown .. | Open land. | 2 | 0 | 0 | 68 |
| 5 | Hodapaluwemanana | do. | do. | Chena | 0 | 2 | 9 | 66 |
| 6 | Do. | do. | Ilandaridewa Era of Magala | Garden .. Plantation | 0 | 1 | 30 | 66 4.50 |
| 9 | Dikhenetuduwa | do. | Welikolage Asiringa of Magala | Garden .. Plantation | 1 | 2 | 17 | 66 176.50 |
| Preliminary plan 12,137. Village—Igala. | | | | | | | | |
| 1 | Igalakanda-addaradeniya <i>alias</i> Nugegodadeniya | J. A. Ponnasamy of Elpitiya | J. A. Ponnasamy | Deniya .. Plantation | 1 | 1 | 26 | 100 1 |

Further information regarding these lands can be obtained from the Government Agent, Southern Province, and their plans from the Surveyor-General.

Colonial Secretary's Office,
Colombo, March 20, 1923.

CECIL CLEMENTI,
Colonial Secretary.

No. 4,007, S. P.—The Government Agent, Southern Province, will on Tuesday, May 15, 1923, at 1 P.M., at his office in Galle Kachcheri, put up to auction, for sale or settlement, or will otherwise dispose of, the under-mentioned portions of Crown land, in accordance with the regulations of Government regarding land sales. Nine allotments of land situated in the Gangaboda pattu division of the Galle District of the Southern Province.

| Lot. | Name of Land. | Name of Applicant. | Name of Claimant. | Description. | Extent. | | | Upset price per acre, Rs. |
|--|--|--------------------------------------|-------------------|---------------------------------|---------|----|----|---------------------------|
| | | | | | A. | R. | P. | |
| 1 | Wawalagalakandekaratura | David Wijeratna of Pataweliwitiya | Crown | Jungle | 1 | 0 | 13 | 42.50 |
| 2 | Do. | do. | do. | do. | 1 | 0 | 18 | 42.50 |
| Preliminary plan 11,799. Village—Ihalakimbiya. Claimant—(1) D. A. Senanayaka, (2) Dahanayakage Prancinahamine. | | | | | | | | |
| 2 | Kanattogodawatta | D. A. Senanayaka of Ihalakimbiya | do. | Contains cinnamon Plantation | 1 | 1 | 13 | 60 200 |
| Preliminary plan 12,100. Village—Gammeddegoda. Claimant—Crown. | | | | | | | | |
| 3 | Addaramagahena <i>alias</i> Gulanagodakanda | G. Liyanage Cornelis of Gammeddegoda | Crown | Jungle | 0 | 0 | 36 | 51 |

Claimant—Liyanage Carolis.

| Lot. | Name of Land. | Name of Applicant. | Description. | Extent. | | | Upset price per acre, Rs. |
|------|---|--|----------------------------|---------|----|----|---------------------------|
| | | | | A. | R. | P. | |
| 4 | Addaramagahena | G. Liyanage Cornelis of Gammeddegoda | Garden Plantation | 0 | 2 | 19 | 46 5 |
| 1 | Mottakanda-addaraduwa <i>alias</i> Punchimottakanda-addaraduwa | Preliminary plan 12,149. Village—Agaliya. Munugodahakuruge Jandoris of Agaliya | Claimant—Crown. Low jungle | 1 | 1 | 18 | 51 |
| 2 | do. | Paranavidanacalalage Antonis of Agaliya | do. | 1 | 0 | 25 | 51 |
| 1 | Vawlugalakanda <i>alias</i> Hal-dolakanda | Preliminary plan 12,155. Village—Unanwitiya. Brampy Dias Jayawardena of Unanwitiya | Claimant—Crown. Jungle | 1 | 2 | 20 | 51 |

Further information regarding these lands can be obtained from the Government Agent, Southern Province, and their plans from the Surveyor-General.

Coloni 1 Secretary's Office,
Colombo, March 20, 1923.

CÉCIL CLEMENTI,
Colonial Secretary.

LAND SALES IN THE NORTH-WESTERN PROVINCE.

No. 2,209, N.W. P.—The Government Agent, North-Western Province, will on Thursday, May 17, 1923, at 1 P.M., at his office in the Kurunegala Kachcheri, put up to auction, for sale or settlement, or will otherwise dispose of, the under-mentioned portions of Crown land, in accordance with the regulations of Government regarding land sales. Twenty-six allotments of land situated in the Wannī, Hiriya, and Dewamedī hatpattu division of the Kurunegala District of the North-Western Province.

Preliminary plan 5,209. Village—Galapitiyagama in Magul Otota korale, Wannī hatpattu.

| Lot. | Name of Land. | Name of Applicant. | Description. | Extent. | | | Upset price per acre, Rs. |
|------|---------------------|--------------------|---|---------|----|----|---------------------------|
| | | | | A. | R. | P. | |
| 1 | Puhulindapitiyehena | E. M. Kirimenika | Chena | 2 | 1 | 19 | 17.50 |
| 2 | Do. | — | Chena (reservation along the main road) | 0 | 0 | 24 | —* |
| 3 | Do. | — | Chena (reservation along the Gansabhawa road) | 0 | 0 | 7 | —* |

Preliminary plan 5,207. Village—Pahala Giribawa in Mioyen Egoda korale.

| | | | | | | | |
|---|--------------|---|---|---|---|----|----|
| 1 | Dangahawatta | Encroachment by Jayasundera Mudiyansele Dingiri Banda | Garden | 0 | 3 | 4 | 20 |
| 2 | Wanelekele | Jayasundera Mudiyansele Dingiri Banda | Low jungle | 2 | 1 | 33 | 20 |
| 3 | Do. | — | Low jungle (reservation along Giriba-ela and tank bund) | 3 | 2 | 12 | —* |

Preliminary plan 5,211. Village—Weerapuliawa (Palu) in Magul Medagandahe korale east.

| | | | | | | | |
|---|---------------------|--|-------------|---|---|----|----|
| 1 | Galkadawalapalahena | Arachchige Appuhamy and Wannī-hamige Naidehamy | High jungle | 7 | 2 | 37 | 21 |
|---|---------------------|--|-------------|---|---|----|----|

Preliminary plan 5,239. Village—Kadawalagedera.

| | | | | | | | |
|---|------------|------------------|---|---|---|----|-------|
| 1 | Dematawewa | W. M. Kapuruhamy | Low jungle | 4 | 0 | 11 | 17.50 |
| 2 | Do. | — | Low jungle (reservation for cart track) | 0 | 1 | 2 | —* |

Preliminary plan 5,218. Village—Kaduruwewa in Nikawagampaha korale of Hiriya hatpattu.

| | | | | | | | |
|---|--------------------|-----------------|--|---|---|---|----|
| 1 | Kaduruwewemukalana | K. M. Mudiyanse | Jungle | 4 | 3 | 0 | 75 |
| 2 | Do. | — | Jungle (reservation along the Kumbukkadawalawella) | 0 | 3 | 5 | —* |

Final village plan 1,199. Village—Wadupola in Ihawisideke korale.

| | | | | | | | |
|-------|----------------|----------------------------|-------|---|---|----|-----|
| z 752 | Karambepillewa | Herath Mudiyansele Kawrala | Chena | 2 | 2 | 26 | 150 |
|-------|----------------|----------------------------|-------|---|---|----|-----|

Final village plan 1,315. Village—Moragolla in Mahagalboda Egoda korale.

| | | | | | | | |
|--------|---------------------|---------------|-------|---|---|----|----|
| w 1019 | Kohombagahamulagala | W. D. Rankira | Chena | 0 | 0 | 13 | 60 |
|--------|---------------------|---------------|-------|---|---|----|----|

| | | | | | | | |
|--------|-------------------|--|-----|---|---|----|----|
| x 1059 | Galdekewatthehena | H. M. Kiribanda, W. R. M. Mudiyanse, R. M. Kapuruhamy, all of Hunupola | do. | 3 | 3 | 28 | 65 |
|--------|-------------------|--|-----|---|---|----|----|

| | | | | | | | |
|--------|------------------|-----|-----|---|---|---|----|
| q 1058 | Pansalawattahena | do. | do. | 2 | 1 | 3 | 65 |
|--------|------------------|-----|-----|---|---|---|----|

| | | | | | | | |
|----|-------------------|--|-----|---|---|---|----|
| 25 | Polkandewattahena | Janakarala Vedaralalage Tikiri Banda and Punchiralalage Tikiri Banda | do. | 1 | 1 | 4 | 65 |
|----|-------------------|--|-----|---|---|---|----|

| | | | | | | | |
|----|-----------------|---|-------------|---|---|---|----|
| 28 | Polgahamulahena | Suduge Pelis, c/o M. S. Ariyasinha, Head Teacher, Giraula V. B. S., Gampola | High jungle | 2 | 3 | 6 | 75 |
|----|-----------------|---|-------------|---|---|---|----|

| | | | | | | | |
|--------|---------------|--|-------|---|---|----|----|
| v 1008 | Wewaihalahena | Pilane Pallege Wimalares Premaratna and Herat Mudiyansele Appuhamy of Hunupola | Chena | 5 | 3 | 28 | 60 |
|--------|---------------|--|-------|---|---|----|----|

| | | | | | | | |
|--------|-----|-----|-----|---|---|----|----|
| v1008B | Do. | do. | do. | 0 | 0 | 36 | 60 |
|--------|-----|-----|-----|---|---|----|----|

Final village plan 406. Village—Pugalla in Dewamede Udukaha korale, Dewamede hatpattu.

| Lot. | Name of Land. | Name of Applicant. | Description. | Extent. | | Upset price per acre, Rs. |
|--|--------------------------|--|--------------------|---------|-------|---------------------------|
| | | | | A. | R. P. | |
| 4J | Kellamalakanda .. | Manapperuma Mudiyansele Pan-chi Banda of Kalugomuwa | Rock and jungle | 0 | 3 24 | 105 |
| Advance extract No. 1 of block survey preliminary plan 905. Village—Manahettiya. | | | | | | |
| 1 | Kandehenakapuhena | Wijepala Hetti Mudiyansele Mudalihamy | Forest | 9 | 3 12 | 60 |
| Preliminary plan 5,231. Village—Talapitigama in Tissawa korale. | | | | | | |
| 1 | Talapitigamaraja-santake | Bandaranayaka Mudiyansele Dingiri Banda, Korala | High jungle | 11 | 2 32 | 25 |
| Preliminary plan 5,244. Village—Pallegama. | | | | | | |
| 1 | Watawanaketha .. | Dingiriyaadurayalagegedera | Labuna Paddy field | 3 | 1 30 | 100 |
| 2 | Godakele .. | do. | Chena | 3 | 0 16 | 30 |
| 3 | Atuwatta .. | Encroachment by K. Thattaya, Veda and K. Mohotta and Aruma | Coconut garden | 0 | 0 31 | 200 |
| 4 | Bogahamulawatta .. | Encroachment by U. Pinne and others | do. | 0 | 1 39 | 40 |

* Not to be sold.

Further information regarding these lands may be obtained from the Government Agent, North-Western Province, and their plans from the Surveyor-General.

Colonial Secretary's Office,
Colombo, March 21, 1923.

CECIL CLEMENTI,
Colonial Secretary.

LAND SALES IN THE NORTH-CENTRAL PROVINCE.

No. 2,262, N.C. P.—The Government Agent, North-Central Province, will, on Friday, May 4, 1923, at 1 P.M. at his office in the Anuradhapura Kacheheri, put up to auction, for sale or settlement, or will otherwise dispose of, the under-mentioned portions of Crown land, in accordance with the regulations of Government regarding land sales.

Thirty-nine allotments of land situated in the Nuwaragam palata of the Nuwarakalawiya district of the North-Central Province.

Final village plan 642. Village—Hiralugama in Kadawat korale.

| Lot. | Name of Land. | Name of Applicant. | Description. | Extent. | | Upset price per acre, Rs. |
|--|--|--|---|---------|-------|---------------------------|
| | | | | A. | R. P. | |
| 1AK | Hiralugama kele .. | W. Punchirala and 5 others | Chena partly cultivated with paddy | 5 | 0 14 | 25 |
| 1AM | Do. .. | S. Kandate | Chena | 1 | 0 21 | 25 |
| 1AS | Hiralugamakudagama kele | W. Ukkurala, ex Vel-Vidane | Paddy cultivation | 1 | 0 7 | 23 |
| 1AV | Kudawewakele .. | M. Ukkurala, ex Vel-Vidane, and 3 others | Chena | 1 | 0 3 | 25 |
| 1AW | Do. .. | W. Punchirala and 5 others | do. | 3 | 2 13 | 25 |
| 1AX | Hiralugama kele .. | Punchirala, Vel-Vidane, and 4 others | do. | 2 | 0 24 | 23 |
| 1AY | Do. .. | K. Sellate and 5 others | do. | 1 | 3 34 | 23 |
| 1AZ | Kudagama kele .. | P. Ukkurala and 3 others | do. | 1 | 3 24 | 23 |
| 1BB | Do. .. | do. | do. | 0 | 0 29 | 23 |
| 1BD | Hiralugama kele .. | K. Ukkurala and 2 others | do. | 1 | 0 4 | 24 |
| 1BF | Do. .. | M. Ukkurala, ex Vel-Vidane, and 3 others | do. | 7 | 2 16 | 25 |
| 1BG | Kalukeliyawakele .. | K. Kapurula and 3 others | do. | 1 | 2 29 | 25 |
| 1BI | Do. .. | do. | do. | 0 | 2 27 | 25 |
| 3A | Manakandemukulana alias Hiralugama kele | M. Ukkurala, ex Vel-Vidane, and others | Forest | 0 | 2 28 | 25 |
| 1AT | Helambagahaidama .. | — | Paddy field (encroachment by V. Punchirala) | 0 | 2 11 | 21 |
| 1BJ | Hiralugama kele .. | K. Sellate and another | Chena (part of bed of abandoned tank) | 2 | 0 13 | 21 |
| Final village plan 645. Village—Gallelegama in Kadawat korale. | | | | | | |
| 13C | Kudawewamukulana alias Kudagama kele | P. A. Sinna and 6 others | Chena clearing sown with paddy | 2 | 0 38 | 21 |
| 12H | Kudawewalanda Kudagama kele | alias do. | do. | 5 | 1 22 | 21 |
| 12G | Kudawewalanda Palugahaidama | alias A. Puncha and another | Chena clearing sown with paddy | 7 | 3 8 | 26 |
| 1D4 | Kongahahena Migassegama kele | alias A. M. Vela and another | Paddy field | 3 | 2 39 | 19.50 |
| 12J | Kudawewalanda Gallelagama kele | alias P. A. Sinna Vidane | Chena | 0 | 3 24 | 22 |
| 12K | Kudawewalanda Kudagama kele | alias N. Kanda Naide | do. | 0 | 0 32 | 22 |
| 13D | Gallelagama kele .. | do. | Forest | 2 | 0 18 | 24 |
| 13E | Do. .. | P. A. Sinna Vidane | Chena | 2 | 0 1 | 22 |
| 13F | Kudagama kele .. | N. Kanda Naide | do. | 0 | 3 8 | 22 |
| 1D6 | Meegassegama kele .. | K. N. Sinna | Forest | 3 | 0 17 | 24 |

| Lot. | Name of Land. | Name of Applicant. | Description. | Extent. | | | Upset price per acre, Rs. |
|------|---|--------------------------------|---|---------|----|----|---------------------------|
| | | | | A. | B. | P. | |
| 5C | Pahalagamhenyaya <i>alias</i> Pahalagamakele | N. Appuwa and 7 others | Chena .. | 2 | 1 | 29 | 18 |
| 5D | Do. | do. | do. | 1 | 3 | 12 | 18 |
| 5F | Pahalagamahenyaya <i>alias</i> Timbiriyaamakele | C. David Perera and 2 others | do. | 2 | 3 | 14 | 31 |
| 5H | Do. | do. | do. | 1 | 3 | 26 | 31 |
| 52I | Pahalagamamukalana <i>alias</i> Timbiriyaamakele | do. | Forest | 0 | 3 | 39 | 31 |
| 52L | Do. | C. David Perera | do. | 4 | 3 | 13 | 35 |
| 52M | Do. | — | do. | 1 | 0 | 20 | 35 |
| 52N | Do. | — | do. | 0 | 0 | 18 | 35 |
| 54C | — | — | Abandoned channel | 0 | 0 | 7 | 35 |
| 64D | Pahalagamahena <i>alias</i> Siyambalagawewakele | B. Gama Naide and another | Chena .. | 4 | 0 | 1 | 26 |
| 64E | Do. | — | Chena (encroachment by J. N. Kapuwa Naide) | 0 | 0 | 16 | 23 |
| 64F | Do. | J. N. Kapuwa Naide | Chena .. | 2 | 0 | 2 | 23 |
| 64C | Pahalagamahena <i>alias</i> Hinguruwagamele | W. Charles Perera and 2 others | do. | 10 | 3 | 35 | 32 |

Further particulars regarding these lands can be had from the Government Agent, North-Central Province, and the plans of them from the Surveyor-General.

Colonial Secretary's Office,
Colombo, March 16, 1923.

CECIL CLEMENTI,
Colonial Secretary.

No. 2,263, N.C. P.—The Government Agent, North-Central Province, will on Tuesday, May 8, 1923, at 1 P.M., at Anuradhapura Kachcheri, put up to auction, for sale or settlement, or will otherwise dispose of, the under-mentioned portions of Crown land, in accordance with the regulations of Government regarding land sales. Fifty-five allotments of land situated in the Hurulu and Kalagam palatas of the Nuwarakalawiya district of the North-Central Province.

Preliminary plan 6,052. Village—Vihare Hammillewa of Kunchuttu korale.

| Lot. | Name of Land. | Name of Applicant. | Description. | Extent. | | | Upset price per acre, Rs. |
|------|----------------|-----------------------------------|----------------------|---------|----|----|---------------------------|
| | | | | A. | B. | P. | |
| 1 | Mailagahaidama | Menikralage Ukkurala | Jungle fit for paddy | 1 | 0 | 13 | 22 |
| 2 | Kongahaidama | Sellatege Baddarala | do. | 1 | 0 | 13 | 19 |
| 3 | Mailagahaidama | Senanayaka Appuhami and another | do. | 4 | 0 | 0 | 18 |
| 4 | Kongahaidama | Kapurralage Appurala and 2 others | do. | 6 | 1 | 18 | 18 |
| 5 | Mailagahaidama | Senanayaka Appuhami and 3 others | do. | 6 | 1 | 17 | 18 |
| 6 | Do. | do. | do. | 10 | 1 | 28 | 18 |
| 7 | Meegahaidama | Kapurralage Baddaralagammarala | do. | 1 | 3 | 28 | 28 |

Preliminary plan 6,053. Village—Digam Hamillewa of Uddiyankulam korale.

| | | | | | | | |
|---|-------------|-----------------------------|------------------------------------|---|---|----|----|
| 1 | Migahaidama | D. A. Kirihamy, Wewu Lekama | Jungle suitable for garden | 0 | 2 | 26 | 20 |
| 2 | Do. | — | Reservation along the tank bund | 0 | 0 | 33 | —* |

Preliminary plan 6,054. Village—Appuwewa of Kunchuttu korale.

| | | | | | | | |
|---|---|-------------------------|------------------------------------|---|---|----|----|
| 1 | Kongahaidama | — | Reservation along the tank bund | 0 | 1 | 15 | —* |
| 2 | Do. | Ukkuralage Wannihamy | Low jungle fit for garden | 1 | 1 | 24 | 16 |
| 3 | Mailagahaidama <i>alias</i> Dambagahaidama | Tikiralage Kapurrala | do. | 1 | 1 | 33 | 17 |
| 4 | Dambagahaidama | U. V. Wannakurala | do. | 1 | 0 | 1 | 16 |
| 5 | Migahaidama | — | Reservation for the foot- path | 0 | 0 | 2 | —* |
| 6 | Do. | Kadiratege Kapurrala | Jungle fit for paddy | 0 | 3 | 34 | 22 |
| 7 | Kongahaidama <i>alias</i> Dambagahaidama | Wannihamige Badderalala | do. | 1 | 2 | 16 | 21 |

Preliminary plan 6,055. Village—Udakoragalla (Palu) of Kalagam korale south.

| | | | | | | | |
|---|--|---|---------------------------------------|---|---|----|----|
| 1 | Dambagahahena | Kapurralagammaralage Tikiri Appuhamy | Low jungle fit for paddy | 1 | 3 | 32 | 16 |
| 2 | Do. | — | Reservation along the Palugaha-ela | 0 | 1 | 11 | —* |
| 3 | Migahahena | — | Reservation along the Horow-ela | 0 | 1 | 19 | —* |
| 4 | Migahahena <i>alias</i> Migaha-accare | Sellatege Tikiri Appu, <i>ex</i> Vel-Vidane and S. G. M. Banda, <i>ex</i> Vel-Vidane | Low jungle fit for paddy | 1 | 0 | 0 | 40 |
| 5 | Do. | do. | do. | 1 | 0 | 1 | 25 |
| 6 | Migahahena | — | Low jungle and chena fit for paddy | 2 | 0 | 31 | 20 |
| 7 | Do. | Bandiralage Ranhamy and 6 others of Mahawewa, Korasagalla, Medagama | do. | 2 | 0 | 11 | 20 |
| 8 | Do. | — | Reservation along the tank bund | 0 | 2 | 16 | —* |

| Preliminary plan 6,057. Village—Mahawewa of Kalagam korale south. | | | | | Extent. | Upset price |
|---|--|--|--|----------|---------------|-------------|
| Lot. | Name of Land. | Name of Applicant. | Description. | A. R. P. | per acre, Rs. | |
| 1 | Kumbukgahahena | — | Reservation along the Ratmallewa-ela | 1 0 0 | —* | |
| 2 | Do. | Wannakurala Upasakarala and others | Chena fit for paddy | 5 2 19 | 26 | |
| 3 | Nikagashena | — | Reservation along the Ratmallewa-ela | 0 2 0 | —* | |
| 4 | Do. | A. Banda Upasakarala | Chena fit for paddy | 1 0 10 | 16 | |
| Preliminary plan 6,060. Village—Wattewewa of Kunchuttu korale. | | | | | | |
| 1 | Kadurugahalanda Bogahalanda Bogahaidama Ehutugahaidama | alias Wannakuralage Ukkurala and 2 others | Chena fit for garden | 3 0 26 | 19 50 | |
| 2 | Kadurugahalanda Bogahalanda Migahaidama | alias Punchiralage Wannihamy | do. | 0 3 28 | 18 | |
| 3 | Do. | do. | Chena fit for paddy | 0 3 29 | 22 50 | |
| 4 | Do. | — | Reservation for bridle path | 0 0 25 | —* | |
| 5 | Kadurugahaidama Diulgahaidama Kongahalanda | alias Naiduralage Appurala and another | Chena fit for garden | 1 3 33 | 19 50 | |
| 6 | Kongahalanda | — | Reservation for bridle path | 0 0 12 | —* | |
| 7 | Do. | — | Open land | 0 0 11 | 18 | |
| Preliminary plan 6,061. Village—Watarakwewa of Uddiyankulama korale. | | | | | | |
| 1 | Palugahaidama | K. Ranpediya and others | Jungle fit for paddy | 3 0 38 | 21 | |
| 2 | Do. | — | Reservation along the tank bund | 0 2 16 | —* | |
| Preliminary plan 6,062. Village—Kandegama of Negampaha korale. | | | | | | |
| 1 | Migahaidama | K. Banda | Low jungle fit for paddy | 2 1 30 | 16 | |
| 2 | Do. | — | Reservation along the channel | 0 0 23 | —* | |
| 3 | Do. | — | Reservation along the tank bund | 0 1 15 | —* | |
| 4 | Kongahahena | K. Punchi Banda and others | Native garden, contains coconut plants about 4 months old and a permanent building | 1 0 5 | 31 | |
| Preliminary plan 6,064. Village—Gonuhaddennewa of Kunchuttu korale. | | | | | | |
| 1 | Mayilagahaidama | P. D. Chandrasekera and another of Gonuhaddennewa | Chena fit for paddy | 2 1 10 | 18 | |
| 2 | Do. | — | Reservation for footpath | 0 0 20 | —* | |
| 3 | Do. | P. D. Chandrasekera and another of Gonuhaddennewa | Chena fit for paddy | 6 1 11 | 18 | |
| 4 | Do. | — | Reservation along the Horrow-ela | 0 1 0 | —* | |
| 5 | Do. | P. Appurala | Chena fit for paddy | 2 3 23 | 18 | |
| Preliminary plan 6,065. Village—Torankulama of Ulagalla korale. | | | | | | |
| 1 | Panakkagahaidama | S. Kawrala Arachchi of Kattamurichchana | Jungle | 1 0 1 | 21 | |
| 2 | Do. | — | Reservation along the tank bund | 0 1 11 | —* | |
| Preliminary plan 6,066. Village—Lewapanikkiyawa of Kalpe korale. | | | | | | |
| 1 | Kadurugahaidama | U. D. Hamadiya | Low jungle fit for garden | 2 0 17 | 23 | |
| 2 | Do. | — | Reservation along the tank bund | 0 1 32 | —* | |
| Preliminary plan 6,067. Village—Puhudiwula of Kalpe korale. | | | | | | |
| 1 | Puhudiwualkele | K. D. Kapuwa, Vel-Dewaya | Low jungle fit for paddy | 1 2 21 | 18 | |
| 2 | Do. | — | Reservation along the pinpara | 0 0 13 | —* | |
| Preliminary plan 6,068. Village—Kuda Hamillawetiya of Kunchuttu korale. | | | | | | |
| 1 | Dambagahaidama | Ambaratege Hapurala, Vel-Vidane and another of Kunchuttuwa | Jungle fit for paddy | 5 1 11 | 18 | |
| 2 | Do. | — | Reservation along the tank bund | 0 2 37 | —* | |
| 3 | Mailagahaidama | U. V. V. Baddarala and another of Kunchuttuwa | Jungle fit for paddy | 1 0 5 | 18 | |

* Not for sale.

Further particulars regarding these lands can be obtained from the Government Agent, North-Central Province, and plans of them from the Surveyor-General.

Colonial Secretary's Office,
Colombo, March 17, 1923.CECIL CLEMENTI,
Colonial Secretary.

LAND SALES IN THE PROVINCE OF SABARAGAMUWA.

No. 1,102, P. of S.—The Government Agent, Province of Sabaragamuwa, will on Tuesday, May 8, 1923, at 1 P.M., at his office in Ratnapura, put up to auction, for sale or settlement, or will otherwise dispose of, the under-mentioned portions of Crown land, in accordance with the regulations of Government regarding land sales. Ten allotments of land situated in the Ratnapura District of the Province of Sabaragamuwa.

Preliminary plan 3,183. Village—Uggalkaltota, Meda korale. Claimant—Crown.

| Lot. | Name of Land. | Name of Applicant. | Description. | Extent. | | Upset price per acre, Rs. |
|------|----------------|------------------------------------|--|---------|-------|---------------------------|
| | | | | A. | R. P. | |
| 1 | Budugalekotuwa | D. Punchimudiyanse | Paddy field. | 3 | 3 32 | 15 |
| 2 | Do. | Encroachment by D. Punchimudiyanse | Garden contains jak, coconut, &c., about 5 years old | 0 | 3 31 | 25 |

Preliminary plan 2,927. Village—Imbulpe, Kadawata korale. Claimant—Crown.

| | | | | | | |
|---|---|---|-----------------------------------|---|------|----|
| 1 | Godapeella estate <i>alias</i> Godapeella <i>alias</i> Godapeellemukalana | — | Rubber land overgrown with jungle | 5 | 1 18 | 75 |
|---|---|---|-----------------------------------|---|------|----|

Preliminary plan 3,171. Village—Mulendiyawala, Kolonna korale. Claimant—Crown.

| | | | | | | |
|---|------------------------|---------------------------|-------|---|-----|----|
| 1 | Ritigaha-arebogahahena | A. J. W. Ranwala Appuhamy | Chena | 3 | 0 1 | 40 |
|---|------------------------|---------------------------|-------|---|-----|----|

Preliminary plan 3,179. Village—Halpe, Kadawata korale. Claimant—Crown.

| | | | | | | |
|---|----------------|---------------|--------|----|------|----|
| 1 | Miniranmaditta | A. J. Pereira | Patana | 1 | 3 20 | 56 |
| 2 | Do. | do. | do. | 10 | 1 0 | 56 |

Preliminary plan 3,159. Village—Welange, Meda korale. Claimant—Crown and W. Murugesu.

| | | | | | | |
|---|------------------------------------|-------------|--|----|------|---|
| 4 | Pansalawatta <i>alias</i> Kudagoda | W. Murugesu | Garden contains coconut plants 3 to 25 years old | 28 | 2 32 | — |
|---|------------------------------------|-------------|--|----|------|---|

Final village plan 83. Village—Gangulwitiya, Nawadun korale. Claimant—Crown.

| | | | | | | |
|-------|-----------|---------------|-------|---|------|----|
| 19r 1 | Mirishena | G. Mudalihamy | Chena | 0 | 3 33 | 50 |
|-------|-----------|---------------|-------|---|------|----|

Final village plan 21. Village—Noragalla, Nawadun korale. Claimant—Crown.

| | | | | | | |
|-----|----------------------------------|----------------------------------|--|---|------|-----|
| 5r | Kehatagahahena | Encroachment by Mr. P. S. Bridge | Land contains 12 rubber trees about 2½ years old | 0 | 0 15 | 106 |
| 24g | Dikhena <i>alias</i> Polgahahena | do. | Rubber 2½ years old | 0 | 0 5 | 206 |

Note.—Lot 1 in preliminary plan No. 3,183 has been asweddumized by the applicant on a Crown permit under Food Production Circulars, and will be sold to him subject to a water-rate of Rs. 2 per acre per annum, subject to revision every five years.

Lot 4 in preliminary plan No. 3,159 contains an extent of 19 acres 2 roods and 10 perches already included in title plan Nos. 206,192 and 225,314 owned by Mr. W. Murugesu. Owing to the incorrect location of these two title plans in 1891, Mr. Murugesu is in possession of an extent of 23 acres 2 roods and 32 perches, as against 19 acres 2 roods and 10 perches, the extent of the two title plans. It is proposed now to sell to Mr. Murugesu the excess 9 acres and 22 perches at Rs. 10 per acre (i.e., at the rate at which his predecessor in title bought the original lands), and to issue him a fresh title plan for the whole extent of lot 4 on his surrendering to the Crown for rectification all his rights, title, and interests in the lands described in the two title plans.

Further information respecting these lands may be obtained from the Government Agent, Province of Sabaragamuwa, and their plans from the Surveyor-General.

Colonial Secretary's Office,
Colombo, March 21, 1923.

CECIL CLEMENTI,
Colonial Secretary.

LAND SALES BY THE SETTLEMENT OFFICER.

NORTH-WESTERN PROVINCE.

No. 6,449, S. O.—On Friday, May 25, 1923, at 8 A.M., the Land Settlement Officer will put up for sale or settlement, at Nikawewa Circuit Bungalow, the under-mentioned portion of Crown land, on the terms authorized by Government. An allotment of land situated in the Nikawagampaha korale of Hiriyala hatpattu division of the Kurunegala District of the North-Western Province.

Block survey preliminary plan 1,869.—Ranamukgama.

| Lot. | Name of Land. | Name of Claimant. | Description. | Extent. | |
|------|---------------------------|---|--------------|---------|-------|
| | | | | A. | R. P. |
| 6½ | Ranamukgama wela wedibima | (1) Rajakaruna Mudiyanse, (2) ditto Kirala, (3) ditto Ukku Banda, (4) Hitapuarachchilage Punchirala | Paddy | 0 | 0 15 |

Upset price at Rs. 16 to Rs. 50 per acre. Further information regarding this land can be obtained from the Land Settlement Officer, and plan of it from the Surveyor-General.

Colonial Secretary's Office,
Colombo, March 21, 1923.

CECIL CLEMENTI,
Colonial Secretary

No. 6,450, S. O.—On Thursday, May 17, 1923, at 8 A.M., the Land Settlement Officer will put up for sale or settlement, at Maho Resthouse, the under-mentioned portion of Crown land, on the terms authorized by Government. An allotment of land situated in the Pahalawisideke korale of Wannihattapattu division of the Kurunegala District of the North-Western Province.

| Lot. | Name of Land. | Block survey preliminary plan 1,860.—Ihala Nettipolagama. | Name of Claimant. | Description. | Extent. | | |
|------|----------------|---|-------------------|--------------|---------|----|----|
| | | | | | A. | R. | P. |
| 11 | Bogahamulahena | (1) P. Punchi Ukku Banda, (2) P. Punchi Banda and others | Chena | 1 | 2 | 17 | |

Upset price at Rs. 16 to Rs. 50 per acre. Further information regarding this land can be obtained from the Land Settlement Officer, and plan of it from the Surveyor-General.

Colonial Secretary's Office,
Colombo, March 21, 1923.

CECIL CLEMENTI,
Colonial Secretary.

No. 6,451, S. O.—On Friday, May 25, 1923, at 8 A.M., the Land Settlement Officer will put up for sale or settlement, at Nikawewa Circuit Bungalow, the under-mentioned portions of Crown land, on the terms authorized by Government. Two allotments of land situated in the Nikawagampaha korale of Hiriyala hatpattu division of the Kurunegala District of the North-Western Province.

| Lot. | Name of Land. | Block survey preliminary plan 1,881.—Alutwewa. | Name of Claimant. | Description. | Extent. | | |
|------|---------------|--|-------------------|--------------|---------|----|----|
| | | | | | A. | R. | P. |
| 5 | Kalagahahena | (1) Dissanayake Mudiyansele Dingiri Hamy, (2) ditto Dingiri Banda, Vel-Vidane, (3) ditto Tikiri Appu, (4) ditto Pinhamy, (5) Rajakaruna Mudiyansele Puchi Banda of Nikawewa, (6) ditto Ranhamy, (7) ditto Dingiri Appu, (8) ditto Dingiri Banda, (9) ditto Kaluhamy, (10) ditto Mutu Menika, (11) Dissanayake Mudiyansele Puchihamy, (12) ditto Nilamma, (13) ditto Puchi Banda, (14) ditto Menik Hamy | Boutique | 0 | 0 | 8 | |

Upset price at Rs. 16 to Rs. 50 per acre. Further information regarding these lands can be obtained from the Land Settlement Officer, and plans of them from the Surveyor-General.

Colonial Secretary's Office,
Colombo, March 21, 1923.

CECIL CLEMENTI,
Colonial Secretary.

No. 6,452, S. O.—On Monday, May 28, 1923, at 8 A.M., the Land Settlement Officer will put up for sale or settlement, at Andigama Circuit Bungalow, the under-mentioned portions of Crown land, on the terms authorized by Government. Two allotments of land situated in the Kumara Wannihattapattu of Demala hatpattu division of the Puttalam District of the North-Western Province.

| Lot. | Name of Land. | Block survey preliminary plan 1,831.—Velegama. | Name of Claimant. | Description. | Extent. | | |
|------|-----------------|--|-------------------|--------------|---------|----|----|
| | | | | | A. | R. | P. |
| 7 | Kongahawatta | Kirihamige Puchi Menika | Open land | 0 | 1 | 28 | |
| 8A | Kongahamulahena | Crown, applied for by Balasooriya Mudiyansele Puchi Menika of Velegama | Chena | 1 | 0 | 7 | |

Upset price at Rs. 16 to Rs. 50 per acre. Further information regarding these lands can be obtained from the Land Settlement Officer, and plans of them from the Surveyor-General.

Colonial Secretary's Office,
Colombo, March 21, 1923.

CECIL CLEMENTI,
Colonial Secretary.

No. 6,453, S. O.—On Monday, May 28, 1923, at 8 A.M., the Land Settlement Officer will put up for sale or settlement, at Andigama Circuit Bungalow, the under-mentioned portions of Crown land, on the terms authorized by Government. Six allotments of land situated in the Kumarawanni pattu of Demala hatpattu division of the Puttalam District of the North-Western Province.

| Lot. | Name of Land. | Block survey preliminary plan 1,839.—Sangattikulama. | Name of Claimant. | Description. | Extent. | | |
|------|---------------------|--|-------------------|--------------|---------|----|----|
| | | | | | A. | R. | P. |
| 20A | Gokatugahamulahena | Crown, applied for by Ana Mohammado Cassim for Segu Mohideen of Sangattikulama | Chena | 1 | 0 | 3 | |
| 20C | Ehalagahamulahena | Crown, applied for by Ana Mohammado Cassim | do. | 2 | 0 | 2 | |
| 20D | Helambagahamulahena | Crown, applied for by Ibrahim Rawther | do. | 2 | 0 | 4 | |
| 20E | Palugahamulahena | Crown, applied for by Pitchakanda Segu Tamby | do. | 2 | 0 | 4 | |
| 20F | Dangahamulahena | Crown, applied for by Meera Tamby Panikare | do. | 2 | 0 | 1 | |
| 50 | Paluwatta | Crown | do. | 2 | 0 | 23 | |

Upset price at Rs. 16 to Rs. 50 per acre. Further information regarding these lands can be obtained from the Land Settlement Officer, and plans of them from the Surveyor-General.

Colonial Secretary's Office,
Colombo, March 21, 1923.

CECIL CLEMENTI,
Colonial Secretary.

No. 6,454, S. O.—On Thursday, May 24, 1923, at 8 A.M., the Land Settlement Officer, will put up for sale or settlement, at Nikawewa Circuit Bungalow, the under-mentioned portions of Crown land, on the terms authorized by Government. Twelve allotments of land situated in the Nikawagampaha korale of Hiriyala hatpattu division of the Kurunegala District of the North-Western Province.

| Lot. | Name of Land. | Block survey preliminary plan 1,879.—Talawa. | Name of Claimant. | Description. | Extent. | | |
|------|---------------------------|--|-------------------|--------------|---------|-----|----|
| | | | | | A. | R. | P. |
| 24½ | Kosgahawatta | Wijekoon Mudiyansele Mudiyanse | Garden | 1 | 3 | 35 | |
| 30 | Wekandedambagahamulawatta | Bandage Wannihamy and ditto Kapurala | do. | 0 | 1 | 6 | |
| 31 | Kehelkotuwa | Wannihamige Dingirihamy | do. | 0 | 0 | 6 | |
| 32 | Meegahawatta | (1) Ukku Bandage Mutu Menika, (2) ditto Ukku Menika | do. | 0 | 0 | 9 | |
| 37 | Wekandawadakahagollewatta | Wijekoon Mudiyansele Mudiyanse | do. | 0 | 0 | 5 | |
| 39 | Wekandekottagahawatta | (1) Wijekoon Mudiyansele Tikiri Banda, (2) ditto Ukku Banda, (3) ditto Appuhamy, (4) ditto Dingiri Appu Vel-Vidane | do. | 0 | 3 | 5 | |
| 29 | Wekandedambagahamulawatta | (1) Bandage Wannihamy, (2) ditto Kapurala | do. | 0 | 1 | 18* | |
| 33 | Wekandekohelkotuwa | Wannihamige Dingirihamy | do. | 0 | 0 | 10* | |
| 34 | Meegahawatta | (1) Ukku Bandage Mutu Menika, (2) ditto Ukku Menika | do. | 0 | 0 | 7* | |

| Lot. | Name of Land. | Name of Claimant. | Description. | Extent. A. R. P. |
|------|---------------------------|--|--------------|---------------------|
| 36 | Wekandawadakahagollewatta | Wijekoon Mudiyanse | Garden | 0 0 27* |
| 38 | Wekandekottagahawatta | (1) Wijekoon Mudiyanse, (2) ditto Utku Banda, (3) ditto Appuhamy, (4) ditto Dingiri Appu, Vel-Vidane | do. | 0 1 32* |
| 40 | Wekandekongahawatta | (1) Ranhamige Kirihamy, (2) ditto Dingiri Banda | do. | 0 0 25* |

* For lease only.

Upset price at Rs. 16 to Rs. 50 per acre. Further information regarding these lands can be obtained from the Land Settlement Officer, and plans of them from the Surveyor-General.

Colonial Secretary's Office,
Colombo, March 21, 1923.

CECIL CLEMENTI,
Colonial Secretary.

No. 6,455, S. O.—On Monday, May 28, 1923, at 8 A.M., the Land Settlement Officer, will put up for sale or settlement, at Andigama Circuit Bungalow, the under-mentioned portion of Crown land, on the terms authorized by Government. An allotment of land situated in the Kumariwanni pattu of the Demala hatpattu division of the Puttalam District of the North-Western Province.

| Lot. | Name of Land. | Name of Claimant. | Description. | Extent. A. R. P. |
|------|---------------|---|--------------|---------------------|
| 17 | Ambagahawatta | Mantamby Kachcharavi of Ouruduwila in Akkara pattu of Puttalam District | Garden | 1 0 12 |

Upset price at Rs. 16 to Rs. 50 per acre. Further information regarding this land can be obtained from the Land Settlement Officer, and plan of it from the Surveyor-General.

Colonial Secretary's Office,
Colombo, March 21, 1923.

CECIL CLEMENTI,
Colonial Secretary.

No. 6,456, S. O.—On Monday, May 28, 1923, at 8 A.M., the Land Settlement Officer, will put up for sale or settlement, at Andigama Circuit Bungalow, the under-mentioned portions of Crown land, on the terms authorized by Government. Four allotments of land situated in the Kumarawanni pattu of Demala hatpattu division of the Puttalam District of the North-Western Province.

| Lot. | Name of Land. | Name of Claimant. | Description. | Extent. A. R. P. |
|------|--------------------------------|------------------------------|--------------|---------------------|
| 36 | Dangahawatta | Wappu Vidanege Tangachi Amma | Chena | 1 0 38 |
| 42 | Dangahahena | Crown | Jungle | 0 1 23 |
| 47 | Welroda | do. | Forest | 0 3 14 |
| 49 | Ebagawahena and Kumbukgahahena | do. | Chena | 1 0 5 |

Upset price at Rs. 16 to Rs. 50 per acre. Further information regarding these lands can be obtained from the Land Settlement Officer, and plans of them from the Surveyor-General.

Colonial Secretary's Office,
Colombo, March 21, 1923.

CECIL CLEMENTI,
Colonial Secretary.

No. 6,457, S. O.—On Wednesday, May 23, 1923, at 8 A.M., the Land Settlement Officer will put up for sale or settlement, at Nikawewa Circuit Bungalow, the under-mentioned portions of Crown land, on the terms authorized by Government. Eleven allotments of land situated in the Nikawagampaha korale of Hiriyala hatpattu division of the Kurunegala District of the North-Western Province.

| Lot. | Name of Land. | Name of Claimant. | Description. | Extent. A. R. P. |
|------|---|---|--------------|---------------------|
| 22 | Dambagahamulawatta alias Katupatwewawatta | (1) Wanniamige Banda, (2) ditto Puchi Banda, (3) ditto Herat Hamy Vel-Vidane, (4) ditto Herat Hamy | Garden | 0 3 18 |
| 23 | Lolugahamulawatta alias Katupatwewawatta | (1) Appuhamige Kapurala, (2) ditto Ranhamy | do. | 0 2 4 |
| 24 | Kongahamulawatta alias Katupatwewawatta | (1) Pinhamige Mudiyanse, (2) ditto Dingiri Banda | do. | 0 1 19 |
| 25 | Kohombagahamulawatta alias Katupatwewawatta | (1) Nambiralage Appuhamy, (2) ditto Herat Hamy | do. | 0 2 2 |
| 26 | Medawatta alias Katupatwewawatta | (1) Ranhamige Punchirala, (2) Bandage Herat Hamy | do. | 1 0 11 |
| 27 | Dambagahamulawatta alias Katupatwewawatta | Mudalihamige Ukkurala Upasakarala | do. | 1 2 19 |
| 28 | Godakirillagahamulawatta | Siuralage Punchirala | do. | 0 1 14 |
| 29 | Migahamulawatta alias Katupatwewawatta | Kapuralage Kiri Banda | do. | 0 2 21 |
| 17A | Galkandehena | Crown, applied for by (1) Wijekoon Mudiyanse, (2) Ranhamige Manikrала, (3) ditto Dingiri Appuhamy, Vel-Vidane, both of Talawa | Chena | 2 0 0 |
| 20A | Palugahamulawatta | do. | do. | 1 2 34 |
| 32 | Kongahamulawatta | Crown, claimed by Nambiralage Kapurala and Mudalihamige Banda | Garden | 0 1 16* |

* For lease only.

Upset price at Rs. 16 to Rs. 50 per acre. Further information regarding these lands can be obtained from the Land Settlement Officer, and plans of them from the Surveyor-General.

Colonial Secretary's Office,
Colombo, March 21, 1923.

CECIL CLEMENTI,
Colonial Secretary.

No. 6,458, S. O.—On Thursday, May 17, 1923, at 8 A.M., the Land Settlement Officer will put up for sale or settlement, at Maho Resthouse, the under-mentioned portions of Crown land, on the terms authorized by Government. Three allotments of land situated in the Pahalawisideke korale of Wannu hatpattu division of the Kurunegala District of the North-Western Province.

| Lot. | Name of Land. | Block survey preliminary plan 1,854.—Diullewa. Name of Claimant. | Description. | Extent. | | |
|------|---|---|-----------------------|---------|----|----|
| | | | | A. | R. | P. |
| 35 | Wewawana watta | Diullewa Korlage Kalu Banda and Tikiri Banda | Garden | 0 | 2 | 20 |
| 36 | Morugamadalu potakumbura | do. | Abandoned paddy field | 0 | 1 | 30 |
| 57 | Kumbukgahamulawatta <i>alias</i> Meegahamulawatta | Arachchilage Ranhamy Gamarala of Dunupotagama | Garden | 2 | 1 | 6 |

Upset price at Rs. 16 to Rs. 50 per acre. Further information regarding these lands can be obtained from the Land Settlement Officer, and plans of them from the Surveyor-General.

Colonial Secretary's Office,
Colombo, March 21, 1923.

CECIL CLEMENTI,
Colonial Secretary.

No. 6,459, S. O.—On Friday, May 25, 1923, at 8 A.M., the Land Settlement Officer will put up for sale or settlement, at Nikawewa Circuit Bungalow, the under-mentioned portion of Crown land, on the terms authorized by Government. An allotment of land situated in the Nikawagampaha korale of the Hiriyala hatpattu division of the Kurunegala District of the North-Western Province.

| Lot. | Name of Land. | Block survey preliminary plan 1,865.—Pahalakele. Name of Claimant. | Description. | Extent. | | |
|------|-----------------------|---|--------------|---------|----|----|
| | | | | A. | R. | P. |
| 15A | Kotikapolabagekumbura | Hitihami Mudiyanse lage Ranhami, Arachchi of Mamunugama and others | Paddy | 1 | 1 | 7 |

Upset price at Rs. 16 to Rs. 50 per acre. Further information regarding this land can be obtained from the Land Settlement Officer, and plan of it from the Surveyor-General.

Colonial Secretary's Office,
Colombo, March 21, 1923.

CECIL CLEMENTI,
Colonial Secretary.

No. 6,460, S. O.—On Tuesday, May 22, 1923, at 8 A.M., the Land Settlement Officer will put up for sale or settlement, at Nikawewa Circuit Bungalow, the under-mentioned portions of Crown land, on the terms authorized by Government. Twenty-three allotments of land situated in the Divigandahe korale of Hiriyala hatpattu division of the Kurunegala District of the North-Western Province.

| Lot. | Name of Land. | Block survey preliminary plan 1,864.—Hatigamuwa. Name of Claimant. | Description. | Extent. | | |
|------|------------------------|---|---------------------|---------|----|----|
| | | | | A. | R. | P. |
| 75 | Helambagahamulawatta | U. B. Ekanayake of Surveyor-General's Office, Colombo | Garden | 1 | 0 | 1 |
| 76 | Do. | Ekanayake Mudiyanse lage Dingiri Banda, Gan-Arachchi | do. | 0 | 2 | 35 |
| 77 | Ambagahamulawatta | Ditto Herathamy, Korala | do. | 0 | 1 | 24 |
| 78 | Do. | do. | do. | 0 | 2 | 29 |
| 80 | Dambagahamulawatta | Ekanayake Mudiyanse lage Keerala | do. | 0 | 1 | 39 |
| 81 | Kohombagahamulawatta | Ditto Appuhamy, Vel-Vidane | do. | 0 | 0 | 19 |
| 82 | Kadurugahamulawatta | Ditto Keerala | do. | 0 | 2 | 23 |
| 83 | Do. | Ditto Mudiyanse | do. | 0 | 3 | 4 |
| 88 | Siyambalagahamulawatta | Ditto Keerala and Ranhamy, Vidane | do. | 0 | 2 | 25 |
| 89 | Kadurugahamulawatta | Dingiri Banda, Gan-Arachchi and Ukku-hamy | Chena | 0 | 1 | 19 |
| 91 | Dumgala | Ekanayake Mudiyanse lage Kalu Banda | Tobacco garden | 0 | 1 | 2 |
| 109 | Galapaulayawatta | Ditto Keerala | Garden | 0 | 2 | 15 |
| 110 | Nugagahamulawatta | Ditto Kapuru Banda | do. | 1 | 3 | 2 |
| 111 | Do. | Ditto Punchi Banda | do. | 0 | 2 | 13 |
| 112 | Wewawanewatta | Ditto Appuhamy | do. | 0 | 1 | 18 |
| 113 | Do. | do. | do. | 0 | 1 | 11 |
| 116 | Meegahamulawatta | Ditto Tikiri Banda | do. | 0 | 1 | 38 |
| 117 | Do. | Ditto Mudiyanse, ex Vidane | do. | 1 | 0 | 19 |
| 139 | Do. | Ditto Punchirala and others | do. | 0 | 1 | 28 |
| 151 | Kandapaulawatta | Liyanagama Punchi Naide | do. | 0 | 1 | 30 |
| 64A | Mailagahamulahena | (1) Ekanayake Mudiyanse lage Mudiyanse, (2) Herathamy, Korala, (3) ditto Keerala and others | Chena and plantains | 0 | 1 | 10 |
| 64B | Maragahamulawatta | Ditto Appuhamy Vel-Vidane | Garden | 0 | 1 | 30 |
| 84A | Meegahamulawatta | Ditto Punchirala | do. | 0 | 0 | 33 |

Upset price at Rs. 16 to Rs. 50 per acre. Further information regarding these lands can be obtained from the Land Settlement Officer, and plans of them from the Surveyor-General.

Colonial Secretary's Office,
Colombo, March 21, 1923.

CECIL CLEMENTI,
Colonial Secretary.

No. 6,461, S. O.—On Wednesday, May 23, 1923, at 8 A.M., the Land Settlement Officer will put up for sale or settlement, at Nikawewa Circuit Bungalow, the under-mentioned portions of Crown land, on the terms authorized by Government. Two allotments of land situated in the Nikawagampaha korale of Hiriyala hatpattu division of the Kurunegala District of the North-Western Province.

| Lot. | Name of Land. | Block survey preliminary plan 1,876.—Ehetuwewa. Name of Claimant. | Description. | Extent. | | |
|------|---------------|--|------------------------------|---------|----|----|
| | | | | A. | R. | P. |
| 5 | Ehetuwewahena | Andris Kankanama | Abandoned temporary boutique | 0 | 0 | 38 |

| Lot. | Name of Land. | Name of Claimant. | Description. | Extent. | |
|------|---|------------------------------------|----------------------------|---------|-------|
| | | | | A. | R. P. |
| 6 | Kiralagahamulahenkotuwa <i>alias</i> Ehetuwewahena | Dissanayake Mudiyansele Kalu Banda | Part of abandoned boutique | 0 | 0 17 |

Upset price at Rs. 16 to Rs. 50 per acre. Further information regarding these lands can be obtained from the Land Settlement Officer, and plans of them from the Surveyor-General.

Colonial Secretary's Office,
Colombo, March 21, 1923.

CECIL CLEMENTI,
Colonial Secretary.

No. 6,462, S. O.—On Friday, May 25, 1923, at 8 A.M., the Land Settlement Officer will put up for sale or settlement, at Nikawewa Circuit Bungalow, the under-mentioned portion of Crown land, on the terms authorized by Government. An allotment of land situated in the Nikawagampaha korale of Hiriyala hatpattu division of the Kurunegala District of the North-Western Province.

| Lot. | Name of Land. | Name of Claimant. | Description. | Extent. | |
|------|--------------------|--|--------------|---------|-------|
| | | | | A. | R. P. |
| 1A | Kadurugahamulahena | Crown, applied for by (1) Ranasinghe Arachchige Kumarappu, (2) Warnasuriya Mudiyansele Ungurala, both of Bulnawa, and also claimed by Ratnapala Unnanse of Bulnawa Pansala | Chena | 3 | 0 28 |

Upset price at Rs. 16 to Rs. 50 per acre. Further information regarding these lands can be obtained from the Land Settlement Officer, and plan of it from the Surveyor-General.

Colonial Secretary's Office,
Colombo, March 21, 1923.

CECIL CLEMENTI,
Colonial Secretary.

No. 6,463, S. O.—On Monday, May 28, 1923, at 8 A.M., the Land Settlement Officer will put up for sale or settlement, at Andigama Circuit Bungalow, the under-mentioned portions of Crown land, on the terms authorized by Government. Seven allotments of land situated in the Kumarawanni pattu of Demala hatpattu division of the Puttalam District of the North-Western Province.

| Lot. | Name of Land. | Name of Claimant. | Description. | Extent. | |
|------|---------------|--|--------------|---------|-------|
| | | | | A. | R. P. |
| 30A | Ulpotekele | Crown, applied for by Bandiralage Herat Hamy | Forest | 1 | 2 19 |
| 30B | Do. | Crown, applied for by (1) Bandiralage Herat Hamy, (2) Kapuruhamige Herat Hamy, (3) ditto Ranhami | do. | 3 | 0 7 |
| 30E | Do. | Crown, applied for by Balasooriya Mudiyansele Yahapat Hamy | do. | 1 | 2 19 |
| 31B | Ulpotehena | Crown, applied for by Herat Mudiyansele Sirimal Hamy of Surak-kulama | Chena | 2 | 3 19 |
| 31C | Do. | Crown, applied for by Dissanayake Mudiyansele Mudalihamy of Andigama | do. | 1 | 0 5 |
| 42A | Ulpotekele | Crown, applied for by Balasooriya Mudiyansele Yahapat Hamy | Forest | 1 | 1 25 |
| 42B | Do. | Crown, applied for by (1) Balasooriya Mudiyansele Herat Hamy, (2) ditto Sundera Hamy, both of Velegama | do. | 3 | 0 2 |

Upset price at Rs. 16 to Rs. 50 per acre. Further information regarding these lands can be obtained from the Land Settlement Officer, and plans of them from the Surveyor-General.

Colonial Secretary's Office,
Colombo, March 21, 1923.

CECIL CLEMENTI,
Colonial Secretary.

No. 6,464, S. O.—On Friday, May 25, 1923, at 8 A.M., the Land Settlement Officer will put up for sale or settlement, at Nikawewa Circuit Bungalow, the under-mentioned portions of Crown land, on the terms authorized by Government. Two allotments of land situated in the Nikawagampaha korale of Hiriyala hatpattu division of the Kurunegala District of the North-Western Province.

| Lot. | Name of Land. | Name of Claimant. | Description. | Extent. | |
|------|--------------------|--|--------------|---------|-------|
| | | | | A. | R. P. |
| 9A | Kongahakumbura | (1) Dissanayake Mudiyansele Kirihami, (2) ditto Appuhami, <i>ex</i> Arachchi | Paddy | 1 | 3 30 |
| 10 | Halambagahakumbura | (1) Dissanayake Mudiyansele Punchirala, (2) Appuhami | do. | 1 | 2 29 |

Upset price at Rs. 16 to Rs. 50 per acre. Further information regarding these lands can be obtained from the Land Settlement Officer, and plans of them from the Surveyor-General.

Colonial Secretary's Office,
Colombo, March 21, 1923.

CECIL CLEMENTI,
Colonial Secretary.

No. 6,465, S. O.—On Monday, May 28, 1923, at 8 A.M., the Land Settlement Officer will put up for sale or settlement, at Andigama Circuit Bungalow, the under-mentioned portions of Crown land, on the terms authorized by Government. Three allotments of land situated in the Kumarawanni pattu of Demala hatpattu division of the Puttalam District of the North-Western Province.

| Lot. | Name of Land. | Name of Claimant. | Description. | Extent. | |
|------|---------------|--|--------------|---------|-------|
| | | | | A. | R. P. |
| 51A | Migahahena | Crown, applied for by Tennakoon Mudiyansele Ranhami, Vidane of Katupota | Chena | 2 | 0 4 |
| 51B | Do. | Crown, applied for by Herat Mudiyansele Appuhami, Korala | do. | 2 | 0 6 |
| 51C | Do. | Crown, applied for by Wanawiraja Wasalamudiyansele Menikrala, Arachchi of Katupota | do. | 2 | 0 1 |

Upset price at Rs. 16 to Rs. 50 per acre. Further information regarding these lands can be obtained from the Land Settlement Officer, and plans of them from the Surveyor-General.

Colonial Secretary's Office,
Colombo, March 21, 1923.

CECIL CLEMENTI,
Colonial Secretary.

LAND ACQUISITION NOTICES.

HAVING been duly directed by the Governor, with the advice of the Executive Council, acting under the provisions of Ordinance No. 3 of 1876, section 6, as amended by section 3 of Ordinance No. 10 of 1911, to take order for the acquisition of the following lands, required for a public purpose, namely, for the widening Colpetty road:—

Preliminary plan 18,021.—Kollupitiya:—

| Lot. | Name of Land. | Description. | Name of Claimant. | Extent. | | |
|--------------------------------------|---|---|-------------------------------|---------|----|-------|
| | | | | A. | R. | P. |
| <i>On April 17, 1923, at 10 a.m.</i> | | | | | | |
| 22 | Part of premises bearing assessment No. 25B | Part of a tiled masonry building of 3 tenements used as boutiques and dwelling houses | S. M. M. A. Cader | 0 | 0 | 3.30 |
| 44 | Part of Municipal market | Bare land, part of a tiled masonry building, and masonry wall | The Colombo Municipal Council | 0 | 0 | 6.04 |
| 45 | Part of premises bearing assessment No. 43 | Bare land, part of a masonry building, including a verandah, part of a room, tiled open shed, and parts of masonry walls | H. Bastian Fernando | 0 | 0 | 24.74 |
| 46 | Do. | Part of a room of a tiled masonry building used as an office | do. | 0 | 0 | 0.16 |
| 47 | Part of premises bearing assessment No. 44 | Bare land, part of a masonry wall, and part of a tiled masonry building used as a store and dwelling house | Mrs. W. C. Fernandes | 0 | 0 | 6.47 |
| <i>On April 17, 1923, at 11 a.m.</i> | | | | | | |
| 24 | Part of premises bearing assessment No. 26 | Part of a tiled masonry building used as boutiques and dwelling houses | Adamjee Lokumanjee | 0 | 0 | 7.65 |
| 25 | Do | do | do | 0 | 0 | 0.53 |
| 26 | Part of premises bearing assessment Nos. 27 (1), 27 (2), 27 (3) | Part of a tiled masonry building of 4 tenements used as boutiques and dwelling houses | Seelman Arab | 0 | 0 | 3.73 |
| <i>On April 18, 1923, at 10 a.m.</i> | | | | | | |
| 37 | Part of premises bearing assessment No. 37 (1) | Part of a tiled masonry building used as a boutique, eating house, and a dwelling house | M. L. M. Mohideen | 0 | 0 | 3.62 |
| 38 | Part of premises bearing assessment No. 38 | Part of a tiled masonry building of 2 tenements used as boutiques and dwelling houses | Wapichchi Marikar | 0 | 0 | 3.44 |
| 39 | Do. | Bare land and part of a tiled masonry building | do. | 0 | 0 | 0.22 |
| 40 | Part of premises bearing assessment Nos. 39 and 39A | Parts of 2 tiled masonry buildings used as boutiques and dwelling houses, 3 tenements, and covered passage | M. L. M. Mohideen | 0 | 0 | 5.10 |
| 41 | Part of premises bearing assessment No. 39 | Part of a tiled masonry building | do. | 0 | 0 | 0.36 |
| 42 | Part of premises bearing assessment No. 40 | Part of a tiled masonry building of 5 tenements used as boutiques | T. A. J. Noorbhai | 0 | 0 | 3.43 |
| 43 | Do. | Part of a tiled masonry building, part of 1 tenement, and a full tenement used as boutiques and dwelling houses | do. | 0 | 0 | 1.50 |
| <i>On April 18, 1923, at 11 a.m.</i> | | | | | | |
| 18 | Part of premises bearing assessment No. 23 known as "Tmeple Trees" | Bare land, part of a roadway, and parts of masonry wall | Crown | 0 | 1 | 4.75 |
| 19 | Part of the Kollupitiya Police Station premises bearing assessment No. 24 | Part of the lawn, part of roadway, part of masonry drains, metre box, and masonry wall | do | 0 | 0 | 12.54 |
| 33 | Part of premises bearing assessment Nos. 34 (1) and 34 (2) | Parts of 2 tiled masonry buildings of 4 tenements used as boutiques and dwelling houses | Abdul Vadood | 0 | 0 | 7.19 |
| 34 | Part of premises bearing assessment No. 34 | Part of a tiled building used as a dwelling house | do. | 0 | 0 | 0.07 |
| 35 | Part of premises bearing assessment No. 35 | Bare land with a roadway and part of a tiled masonry building used as a boutique and stable | W. H. H. Serasingha | 0 | 0 | 4.34 |
| <i>On April 19, 1923, at 10 a.m.</i> | | | | | | |
| 29 | Part of premises bearing assessment No. 30 (1) | Bare land and tiled masonry building of 3 tenements used as boutiques and dwelling houses | P. P. Fonseka | 0 | 0 | 5.50 |
| 30 | Part of premises bearing assessment No. 32 | Bare land, part of a tiled open building, and tiled masonry building of 2 tenements used as boutiques and dwelling houses | A. M. Abdul Cader | 0 | 0 | 5.50 |
| 31 | Part of premises bearing assessment No. 33 (6) | Bare land and tiled masonry building of 2 tenements used as boutiques and dwelling houses | P. O. Holmes | 0 | 0 | 3.80 |
| 32 | Part of premises bearing assessment Nos. 34 (3) and 34 (4) | Part of a tiled masonry building of 2 tenements used as boutiques and dwelling houses | W. M. A. Wahid | 0 | 0 | 3.17 |
| <i>On April 19, 1923, at 11 a.m.</i> | | | | | | |
| 27 | Part of premises bearing assessment No. 28 | Part of a tiled masonry building used as a boutique and dwelling house | A. Bastian Pulle | 0 | 0 | 1.82 |
| 28 | Part of premises bearing assessment No. 29 (2) | do. | Anthony Fernando | 0 | 0 | 1.95 |

On April 20, 1923, at 10 a.m.

| Lot. | Name of Land. | Description. | Name of Claimant. | Extent. | | |
|------|---|--|-------------------------|---------|----|------|
| | | | | A. | R. | P. |
| 20 | Part of premises bearing assessment No. 25A | Part of a tiled masonry upstairs building used as a store and masonry walls | Mr. C. A. Hughes | 0 | 0 | 2.32 |
| 21 | Bare land used as a road | Bare land | do. | 0 | 0 | 1 |
| 23 | Part of premises bearing assessment No. 25 | Part of tiled masonry building of 4 tenements used as boutiques and dwelling houses | Abdul Hussan Davood Bai | 0 | 0 | 3.08 |
| 36 | Part of premises bearing assessment No. 36 | Part of a tiled masonry building used as a dwelling house, compound, and masonry wall, and 1 coconut tree 30 years old | J. A. Frewin | 0 | 0 | 4.50 |

On April 20, 1923, at 11 a.m.

| | | | | | | |
|----|---|---|------------------------------------|---|---|-------|
| 8 | Part of premises known as Scot's Kirt (St. Andrew's Church) bearing assessment No. 13 | Bare land with parts of roadways and masonry walls | Trustees of the Church of Scotland | 0 | 0 | 1.83 |
| 15 | Part of premises bearing assessment No. 22 known as "The Lawn" | Bare land, masonry wall, part of a roadway, a masonry drain and cover | Mr. R. John | 0 | 0 | 25.93 |

On April 21, 1923, at 10 a.m.

| | | | | | | |
|----|--|---|---------------------------|---|---|------|
| 7 | Part of railway reserve | Contains masonry abutments for pipes | Railway Department, Crown | 0 | 0 | 1.50 |
| 9 | — | Bare land and part of a masonry wall | Crown | 0 | 0 | 0.40 |
| 10 | Parts of premises bearing assessment Nos. 14 to 19 | Bare land, parts of roadways, and masonry walls | The Lordbishop of Colombo | 0 | 1 | 4.70 |

On April 21, 1923, at 11 a.m.

| | | | | | | |
|----|---|--|--------------------------------|---|---|-------|
| 11 | Part of premises bearing assessment No. 20 | Bare land, part of a road, and masonry wall | Mr. F. R. Dias | 0 | 0 | 14.10 |
| 12 | Part of premises bearing assessment No. 21 | Bare land and masonry wall | Lady Obeysekere | 0 | 0 | 19 |
| 13 | Do. | Part of a road | Ditto and Mr. Peter de Saram | 0 | 0 | 2.67 |
| 14 | Part of premises bearing assessment No. 21A | Bare land, part of a roadway, part of a lawn, and part of a masonry wall | Mr. and Mrs. J. A. Dassanayaka | 0 | 0 | 19.10 |

On April 24, 1923, at 10 a.m.

| | | | | | | |
|----|---|--|----------------------------|---|---|-------|
| 4 | Part of premises bearing assessment No. 11 | Bare land and part of masonry wall | Crown | 0 | 0 | 0.19 |
| 5 | Part of premises bearing assessment No. 12 | Bare land, water pipe, metre box, masonry drain pit, and masonry wall | Messrs. Lewis, Brown & Co. | 0 | 0 | 3.58 |
| 6 | — | Roadway gate posts and part of masonry wall and a metre box | Crown | 0 | 0 | 0.80 |
| 16 | Part of premises bearing assessment No. 23A known as "Corona" | Masonry drain cover and metre box, part of a masonry wall, and part of a roadway | Isamailjee and Jafferjee | 0 | 0 | 11.40 |
| 17 | Do. | Part of a front wall of the portico and upstairs | do. | 0 | 0 | 0.26 |

On April 24, 1923, at 11 a.m.

| | | | | | | |
|---|---|--|------------------------|---|---|-----------|
| 1 | Part of premises bearing assessment No. 10 (Galle Face Cottage) | Bare land, part of the lawn, and compound and masonry wall | O. L. M. Macan Marikar | 0 | 0 | 13.21 |
| 2 | Do. | Tiled masonry building used as a boutique | do. | 0 | 0 | 1.35 |
| 3 | Part of premises bearing assessment No. 11 | Contains a part of a tiled masonry building used as a motor garage, zinc-roofed building in bad repairs, metre box, masonry platform, and masonry wall | do. | 0 | 0 | 8.50 |
| | | | | | | 2 0 20.34 |

I hereby give public notice, as required by section 7, that the Government proposes to take possession of the above lands. All persons interested in the aforesaid lands, are hereby required to appear personally or by agent before me at the Municipal Office, Colombo, on the dates and at the time mentioned above, and to state the nature of their respective interests in the lands, and the amount and particulars of their claims to compensation for such interests.

The Municipal Office,
Colombo, March 21, 1923.

T. REID,
Chairman, Municipal Council, and Mayor of Colombo.

HAVING been duly directed by the Governor, with the advice of the Executive Council, acting under the provisions of "The Land Acquisition Ordinance of 1876," section 6, to take order for the acquisition of the following lands, required for a public purpose, namely, for a public market at Pugoda, to wit:—

| Lot. | Name of Land. | Description. | Name of Claimant. | Extent. | | |
|------|---------------|--------------------------|-------------------------|---------|----|------|
| | | | | A. | R. | P. |
| 1 | Nugagahawatta | Contains a tiled house | A. L. Hamidu Lebbe, &c. | 0 | 0 | 29.3 |
| 2 | Do. | Bare land | B. Don Simon | 0 | 0 | 1.6 |
| 3 | Do. | Contains 1 coconut tree | do. | 0 | 0 | 0.4 |
| 4 | Do. | Contains 9 coconut trees | A. L. Hamidu Lebbe, &c. | 0 | 0 | 11 |

I hereby give public notice, as required by section 7, that the Government proposes to take possession of the lands. All persons interested in the aforesaid lands are hereby required to appear personally or by agent before me at this office, on April 16, 1923, at 12 noon, and to state the nature of their respective interests in the land, and the amount and particulars of their claims to compensation for such interests.

The Kachcheri,
Colombo, March 15, 1923.

J. G. FRASER,
Government Agent.

HAVING been duly directed by the Governor, with the advice of the Executive Council, acting under the provisions of "The Land Acquisition Ordinance of 1876," section 6, to take order for the acquisition of the following lands, required for a public purpose, namely, for a public latrine, to wit :—

| Lot. | Name of Land. | Preliminary plan 12,251. Village—Koraweediya. | | Extent. A. R. P. |
|------|---------------------------|---|--|---------------------|
| | | Description. | Name of Claimant. | |
| 1 | Jayasuriyegedera watta .. | Native garden contains 20 arecanut trees 12 years old, 13 arecanut trees 6 years old, 1 del tree 15 years old, 4 del trees 5 years old, and a tiled masonry latrine | Pederick Jayasuriya and others jointly | 0 0 8.37 |
| 2 | Arambawatta .. | Coconut garden contains 2 coconut trees 60 years, 1 mango tree 6 years old, 17 arecanut trees 8 years, and 7 arecanut trees 3 years old | Kakatchipatabendige Babunhamy | 0 0 3.36 |
| 3 | Attikkagahakoratuwa .. | Coconut garden contains 4 coconut trees 60 years old, 2 arecanut trees 5 years old | L. H. Davith Silva and H. Davith Silva jointly | 0 0 4.27 |

I hereby give public notice, as required by section 7, that the Government proposes to take possession of the lands. All persons interested in the aforesaid lands are hereby required to appear personally or by agent before me at the Matara Kachcheri, on April 16, 1923, at 10 A.M., and to state the nature of their respective interests in the lands, and the amount and particulars of their claims to compensation for such interest.

The Kachcheri,
Matara, March 6, 1923.

G. S. WODEMAN,
Assistant Government Agent.

HAVING been duly directed by the Governor, with the advice of the Executive Council, acting under the provisions of "The Land Acquisition Ordinance of 1876," section 6, to take order for the acquisition of the following lands, required for a public purpose, namely, for a public latrine, to wit :—

| Lot. | Name of Land. | Preliminary plan 12,220. Village—Galbokka, within the Sanitary Board limits of Weligama. | | Extent. A. R. P. |
|------|------------------------|--|---|---------------------|
| | | Description. | Name of Claimant. | |
| 1 | Pakirandapoditottam .. | Coconut garden contains 1 coconut tree about 3 years old | Mohamed Ali Mohamed Usoof | 0 0 0.1 |
| 2 | Tambikandutottam .. | Open land .. | Sulaiman Lewai Mohamed Ismail and other jointly | 0 0 2.8 |
| 3 | Attaditottam .. | do. .. | Samu Lewai Marikar Hamdum and others jointly | 0 0 0.6 |
| 4 | Do. .. | Open land contains a masonry latrine | do. .. | 0 0 2.1 |

I hereby give public notice, as required by section 7, that the Government proposes to take possession of the lands. All persons interested in the aforesaid lands are hereby required to appear personally or by agent before me at the Matara Kachcheri, on April 16, 1923, at 10.30 A.M., and to state the nature of their respective interests in the lands, and the amount and particulars of their claims to compensation for such interests.

The Kachcheri,
Matara, March 6, 1923.

G. S. WODEMAN,
Assistant Government Agent.

HAVING been duly directed by the Governor, with the advice of the Executive Council, acting under the provisions of "The Land Acquisition Ordinance of 1876," section 6, to take order for the acquisition of the following lands, required for a public purpose, namely, for a school, to wit :—

| Lot. | Name of Land. | Preliminary plan 12,132. Village—Midigama West. | | Extent. A. R. P. |
|------|-----------------|---|--|---------------------|
| | | Description. | Name of Claimant. | |
| 1 | Pandiyawatta .. | Garden contains 17 coconut trees, 18 arecanut trees, 1 jak tree, and 1 del tree 2 to 6 years old, and 2 permanent buildings (the school and the lavatory) | Wesleyan Mission Society, Colombo .. | 0 1 11.1 |
| 2 | Do. .. | Garden contains 52 coconut trees and 1 jak tree 2 to 10 years old | Lekuwalage Babunappu and another of Midigama | 0 1 24.5 |

I hereby give public notice, as required by section 7, that the Government proposes to take possession of the lands. All persons interested in the aforesaid lands are hereby required to appear personally or by agent before me at the Matara Kachcheri, on April 16, 1923, at 11 A.M., and to state the nature of their respective interests in the lands, and the amount and particulars of their claims to compensation for such interests.

The Kachcheri,
Matara, March 12, 1923.

G. S. WODEMAN,
Assistant Government Agent.

HAVING been duly directed by the Governor, with the advice of the Executive Council, acting under the provisions of "The Land Acquisition Ordinance of 1876," section 6, to take order for the acquisition of the following lands, required for a public purpose, namely, for the improvement of Wiraketiya junction, to wit :—

| Lot. | Name of Land. | Supplement to final village plan 231. Village—Buddiyagama. | | Extent. A. R. P. |
|------|---------------------|---|----------------|---------------------|
| | | Name of Claimant. | Description. | |
| 40P | Galpalehenewatta .. | Don Davith Rajapaksa, W. J. P. Podinona, M. W. Mendias Appu, M. W. Sawodis, Mrs. Ilangakoon, Dr. V. Gunaratne | Cadjan mud hut | 0 0 1.1 |
| 40Q | Do. .. | Kataluwegalapattige Nandias Appu, D. H. Don Danoris de Silva, O. S. M. Ibrahim, Mrs. Ilangakoon, Dr. V. Gunaratna | do. .. | 0 0 1.5 |
| 40R | Do. .. | Edirisinpiladeniyegamage Nandias, Christobubaduge Theris, ditto Babanona, Mrs. Ilangakoon, Dr. V. Gunaratna | do. .. | 0 0 1.7 |
| 40S | Do. .. | Rasamarikar Periyatamby, O. L. M. Abdul Rahiman, Mrs. Ilangakoon, Dr. V. Gunaratna | do. .. | 0 0 1 |
| 40T | Do. .. | Packeer Saibo Abdul Sameedu and others, I. L. M. Ismail, Mrs. Ilangakoon, Dr. V. Gunaratna | do. .. | 0 0 3.2 |
| 40AG | Do. .. | Mrs. Ilangakoon and Dr. V. Gunaratna .. | Bare land .. | 0 0 39 |

Supplement to final village plan 243. Village—Mandaduwa.

| Lot. | Name of Land. | Name of Claimant. | Description. | Extent. | |
|------|---------------|---|---------------------------|---------|--------|
| | | | | A. | R. P. |
| 26A | Galpalahena | O. S. Mohamed Ibrahim and others | Bare-land | 0 | 0 1.6 |
| 26B | Do. | do. | do. | 0 | 0 0.5 |
| 26C | Do. | do. | Portion of tiled boutique | 0 | 0 0.7 |
| 26D | Do. | Mohamed Ali Marikar Mohamed Hamim and Mohamed Cassim and others | do. | 0 | 0 1.3 |
| 26E | Do. | O. S. Mohamed Ibrahim and others | Bare land | 0 | 0 11.8 |

I hereby give public notice, as required by section 7, that the Government proposes to take possession of the lands. All persons interested in the aforesaid lands are hereby required to appear personally or by agent before me at Wiraketiya Village Committee Bungalow, on April 17, 1923, at 10 A.M., and to state the nature of their respective interests in the lands, and the amount and particulars of their claims to compensation for such interests.

Hambantota Kachcheri,
March 14, 1923.

A. H. EGAN,
Assistant Government Agent.

HAVING been duly directed by the Governor, with the advice of the Executive Council, acting under the provisions of "The Land Acquisition Ordinance of 1876," section 6, to take order for the acquisition of the following land, required for a public purpose, namely, to be used as a lane, to wit:—

| Lot. | Name of Land. | Mannar town survey. Village—Grand Bazaar division. | | Extent. | |
|------|---------------|--|-------------------|---------|---------|
| | | Description. | Name of Claimant. | A. | R. P. |
| 17A | — | Open land | B. J. Arasaratnam | 0 | 0 11.06 |

I hereby give public notice, as required by section 7, that the Government proposes to take possession of the land. All persons interested in the aforesaid land are hereby required to appear personally or by agent before me at the Mannar Kachcheri, on April 16, 1923, at 11 A. M., and to state the nature of their respective interests in the land, and the amount and particulars of their claims to compensation for such interests.

Mannar Kachcheri,
March 14, 1923.

F. C. GIMSON,
Assistant Government Agent.

LAND RESUMPTION NOTICES.

WHEREAS the allotment of Crown land called Kekiriyemanana, situate in the Magala South village, Wellaboda pattu, Galle District, Southern Province; bounded on the north by land described in title plan 334,078; east by land described in title plans 201,896, 254,217, and 332,309, south by land described in title plan 332,309, and on the west by land described in title plan 324,841 and reservation along the road; containing in extent 2 acres, was, by an indenture of lease dated and signed on the 7th day of April, 1920, and 18th day of June, 1920, leased to Pettagan Themis de Silva of Welikanda:

And whereas the said lessee has made default in the payment of the rent stipulated in the said lease for the years 1920, 1921, and 1922:

And whereas the whereabouts of the said Pettagan Themis de Silva, the lessee above named, are not known;

And whereas the said land appears to have been abandoned by the said lessee.

It is hereby notified to all whom it may concern that the Government Agent of the Southern Province, in virtue of the powers in him vested by the said indenture of lease and in consideration of the premises, will at the expiration of one month from the date hereof declare the said lease forfeited to the Crown and resume possession of the said land on behalf of the Crown, and the said lessee and all persons claiming any interest in the said lease are hereby informed that, if they or any of them desire to show any reason to the contrary, they should address themselves to the said Government Agent, at the Galle Kachcheri.

The Kachcheri, Galle,
Dated the 19th day of March, 1923.

G. N. FARQUHAR,
for Government Agent.