

Ceylon Government Gazette

Published by Authority.

No. 7,319 — THURSDAY, MARCH 29, 1923.

Part III.—Lands.

Separate paging is given to each Part in order that it may be filed separately.

	PAGE		PAGE		PAGE
Land Settlement Notices :—		Land Sales by the Government Agents :—		Land Sales by the Settlement Officer :—	
Preliminary Notices ..	353	North-Western Province ..	—	Northern Province ..	—
Final Orders ..	364	North-Central Province ..	386	Eastern Province ..	—
Land Sales by the Government Agents :—		Province of Uva ..	—	North-Western Province ..	388
Western Province ..	—	Province of Sabaragamuwa ..	—	North-Central Province ..	—
Central Province ..	381	Land Sales by the Settlement Officer :—		Province of Uva ..	—
Southern Province ..	382	Western Province ..	—	Province of Sabaragamuwa ..	—
Northern Province ..	383	Central Province ..	—	Land Acquisition Notices ..	389
Eastern Province ..	384	Southern Province ..	—	Land Resumption Notices ..	—

PRELIMINARY NOTICES.

Colombo Notice No. 8,308.

Notice under "The Waste Lands Ordinances of 1897, 1899, 1900, and 1903."

TAKE notice that unless within three months from March 29, 1923, the persons, if any, who claim any interest in the lands hereinafter mentioned or in any one or more of such lands or to some interest therein make claim in person or in writing to the said lands or to any of them or to some interest therein to W. T. Stace, Esq., Special Officer, appointed under section 28 of "The Waste Lands Ordinances of 1897, 1899, 1900, and 1903," at his office at Colombo :

Such Special Officer, in pursuance of the powers vested in him by the said Ordinances, will declare by writing under his hand that the said lands, or such of them as to which no claim has been made, are the property of the Crown.

W. T. STACE,
Special Officer.

NOTE.—A claim to a right of way over the said lands or any of them is a claim to an interest in the land or lands.

Description of the Lands referred to.

The following lots situated in the village of Bulugahagoda, in the Rayigam pattuwa of the Alutkuru korale south of the Colombo District, in the Western Province, as described in the annexed diagram :—

Preliminary plan 16,125.

Lot.	Name of Land.	Extent, A. R. P.	Lot.	Name of Land.	Extent, A. R. P.
1 ..	Railway reservation	8 0 16.50	16 ..	Bulugahawattekade (encroachment)	0 0 0.10
2 ..	Kakunagahawalakumbura (encroachment)	0 0 23.62	17 ..	Do. (do.)	0 0 0.03
4 ..	Kosgahakumbura (do.)	0 0 4.37	18 ..	Bulugahawatta	0 0 1.62
5 ..	Kongahakumbura (do.)	0 0 15.37	20 ..	Do.	0 0 8.50
6 ..	Do. (do.)	0 0 2.87	22 ..	Delgahawatta	0 0 9.62
7 ..	Kosgahakumbura (do.)	0 0 8.37	23 ..	Do.	0 0 2.87
8 ..	Do. (do.)	0 0 5.37	24 ..	Do. (encroachment)	0 0 0.75
9 ..	Gansabhawa para (cart road)	0 0 7.87	25 ..	Karandeniyaakumburepillewa	0 0 8.62
10 ..	Bulugahaliyaddewatta (encroachment)	0 0 5.25	26 ..	Karandeniyaakumbura	0 0 1.62
11 ..	Bulugahawatta (do.)	0 0 1.50	27 ..	Karandeniyaakumburepillewa	0 0 12.62
12 ..	Kongahakumbura (do.)	0 0 0.81	29 ..	Kosgahawatta (encroachment)	0 0 1
13 ..	Do. (do.)	0 0 0.15	30 ..	Iriyagahakumburapillewa	0 0 7.12
14 ..	Do. (do.)	0 0 3.12	31 ..	Kosgahawatta (encroachment)	0 0 3.31
15 ..	Bulugahawatteambalama (cadjan shed)	0 0 0.43			8 3 33.38

and bounded as follows : on the north by Delgahawatta (private), Bulugahawatta (private), Bulugahawatta claimed by Illandariderage Porolis Fernando and others, a cadjan boutique, the road from Kandana, Bulugahawatta claimed by N. Romanis Fernando, Bulugahaliyadde claimed by R. Bastian Fernando, the road from Ja-ela, Kosgahakumbura claimed by R. Bastian Fernando and others, Kosgahakumbura claimed by Istarki Fernando, Kosgahapillewa claimed by R. Itcha Fernando, Kosgahakumbura claimed by the Ceylon Government Railway (encroachment by Kaluhakuru Durage Kirinelis Fernando and others), Kakunagahawalakumbura claimed by R. Tegis Fernando and others ; on the east by the village limit of Galahitiyawa, Kongahakumbura claimed by R. Manchi Fernando, Daparalla, Kongahakumbura claimed by P. Maratalis Vedarala and others, Kongahakumbura belonging to the Crown, Kongahakumbura claimed by P. Maratalis Vedarala and others, Kongahakumbura claimed by Dikiricavage Jacolis Appu, Kongahakumbura claimed by Itcha Fernando and others, Kongahakumbura claimed by R. Manchi Fernando and others, Kongahakumbura claimed by P. Maratalis Veda and others (the Pita-ela), Karandeniye-kumbura claimed by Handunkandaderage Simon Fernando (Pita-ela) ; on the south Karandeniye-kumbura claimed by Javanis Appu, Wallakumbura claimed by P. Anthony Rana-singhe, Eriyagahakumbura claimed by Niculas Appu and others (Pita-ela), Eriyagahakumbura claimed by J. Jussey Appu and others, Eriyagahakumbura claimed by P. Gabriel and others, Eriyagahakumbura claimed by B. Simon Tissera and others, Eriyagahakumbura claimed by K. Peris Appu, Eriyagahakumbura claimed by E. Postman Saram Appu, Milla-gahakumbura (private), the village limit of Batuwatta ; on the west by the village limit of Batuwatta, Kosgahawatta claimed by R. Bastian Fernando and others, Kosgahawatta claimed by the Ceylon Government Railway (encroachment by Pincha Hakuru Dewage Aranolis Fernando), Delgahawatta claimed by Carolis Fernando and others, Delgahawatta claimed by P. Jalis Fernando and others, Kosgahawatta claimed by I. Carolis and others, Delgahawatta claimed by P. Jalis Fernando.

[For Diagram see page 355.]

Colombo Notice No. 8,309.

Notice under "The Waste Lands Ordinances of 1987, 1899, 1900, and 1903."

TAKE notice that unless within three months from March 29, 1923, the persons, if any, who claim any interest in the lands hereinafter mentioned or in any one or more of such lands or to some interest therein make claim in person or in writing to the said lands or to any of them or to some interest therein to W. T. Stace, Esq., Special Officer appointed under section 28 of "The Waste Lands Ordinances of 1897, 1899, 1900, and 1903," at his office at Colombo :

Such Special Officer, in pursuance of the powers vested in him by the said Ordinances, will declare by writing under his hand that the said lands, or such of them as to which no claim has been made, are the property of the Crown.

W. T. STACE,
Special Officer.

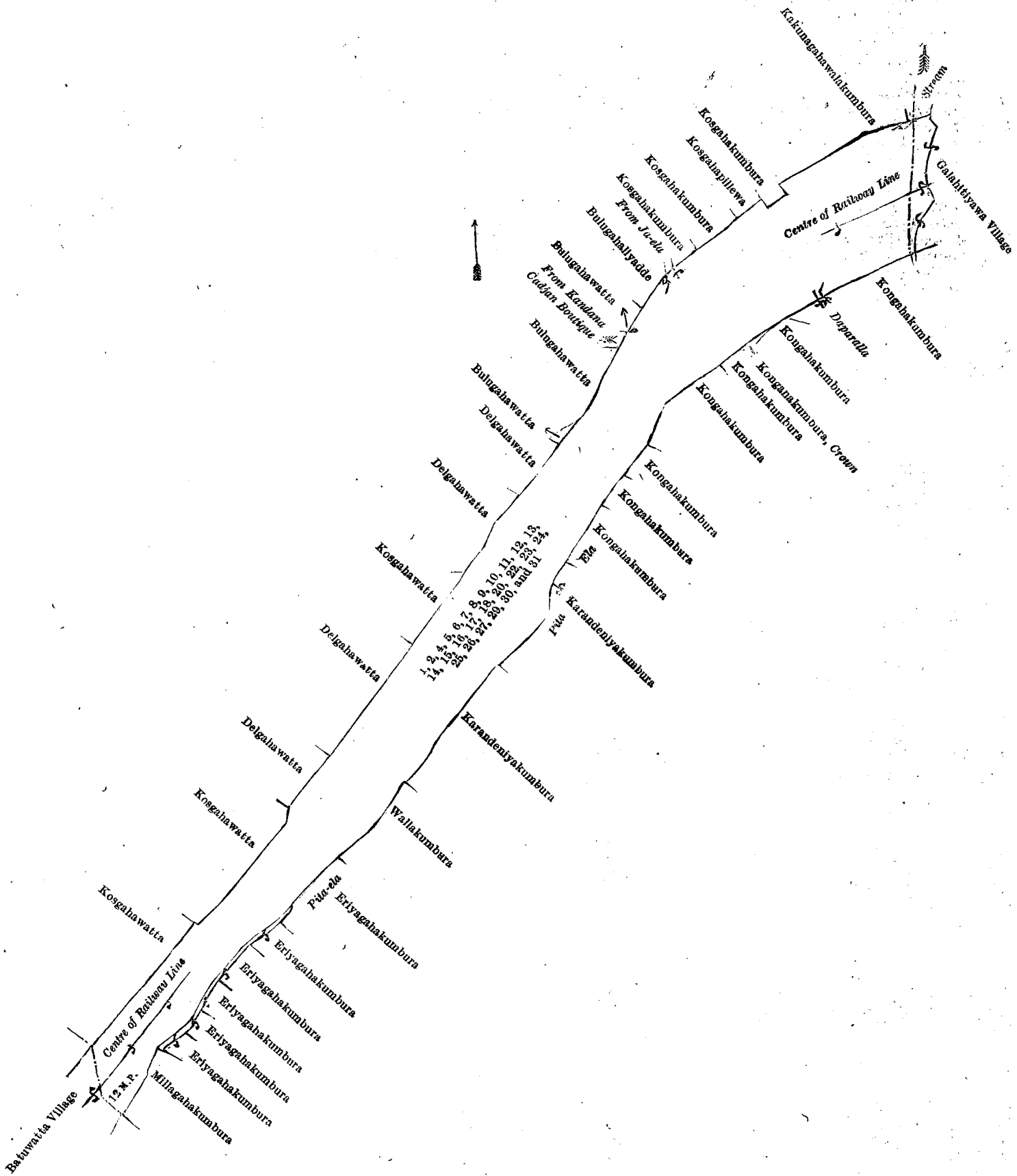
NOTE.—A claim to a right of way over the said lands or any of them is a claim to an interest in the land or lands.

Description of the Lands referred to.

The following lots situated in the village of Hunupitiya, in the Adikari pattuwa of the Siyane korale west of the Colombo District, in the Western Province, as described in the annexed diagram :—

Preliminary plan 16,157.

Lot.	Name of Land.	Extent, A. R. P.	Lot.	Name of Land.	Extent, A. R. P.
1	Railway reservation	31 1 27.39	27	Platform	0 1 9.75
2	Gurugodahalla	0 0 11.06	28	Do.	0 1 6.50
3	Do.	0 0 1.31	29	Lavatory	0 0 0.62
4A	Andawatta	0 0 1.06	30	Railway station	0 0 5.25
6	Kosgahawatta	0 0 1.62	31	Railway flower garden	0 0 8.12
7	Gebima	0 0 0.56	32	Gorokgahawatta	0 0 12.18
8	Target shed	0 0 2.25	33	Railway station	0 0 4.12
10	Andawatta	0 0 6.06	34	Station Master's quarters	0 0 2
11	Obewatta	0 0 3.43	35	Nugagahawatta	0 0 9.37
13	Helpotha	0 0 38.25	36	Lavatory	0 0 0.87
15	Kajugahakumbura.	0 0 2.75	38	Cabin	0 0 1.12
16	Samadaragahadeniya	0 0 8	39	Gatekeeper's hut	0 0 1.23
17	Do.	0 0 1.18	40	Cart track (approach road to mills)	0 0 30.87
18	Do.	0 0 1.62	41	Cart road	0 0 9.25
19	Talgahawatta	0 0 1.06	42	Cooly lines	0 0 5.75
22	Gansabhawa road	0 0 4.87	43	Lavatory	0 0 0.19
23	Do.	0 0 34	44	Cooly lines	0 0 6.25
24	Gorakagahawatta	0 0 5.81			
25	Do.	0 0 11.06			
26	Road embankment	0 0 8.75			33 2 5.53

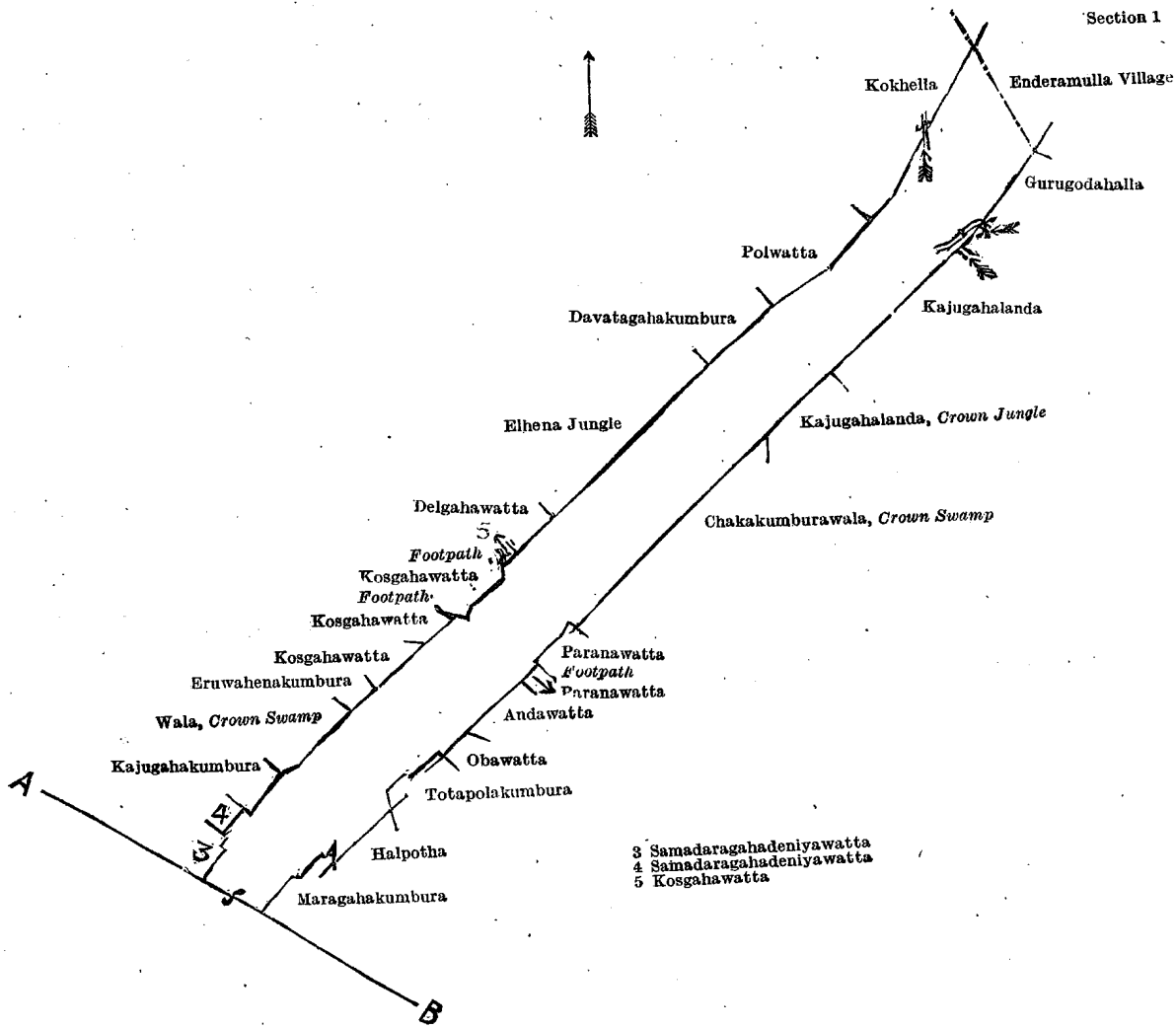


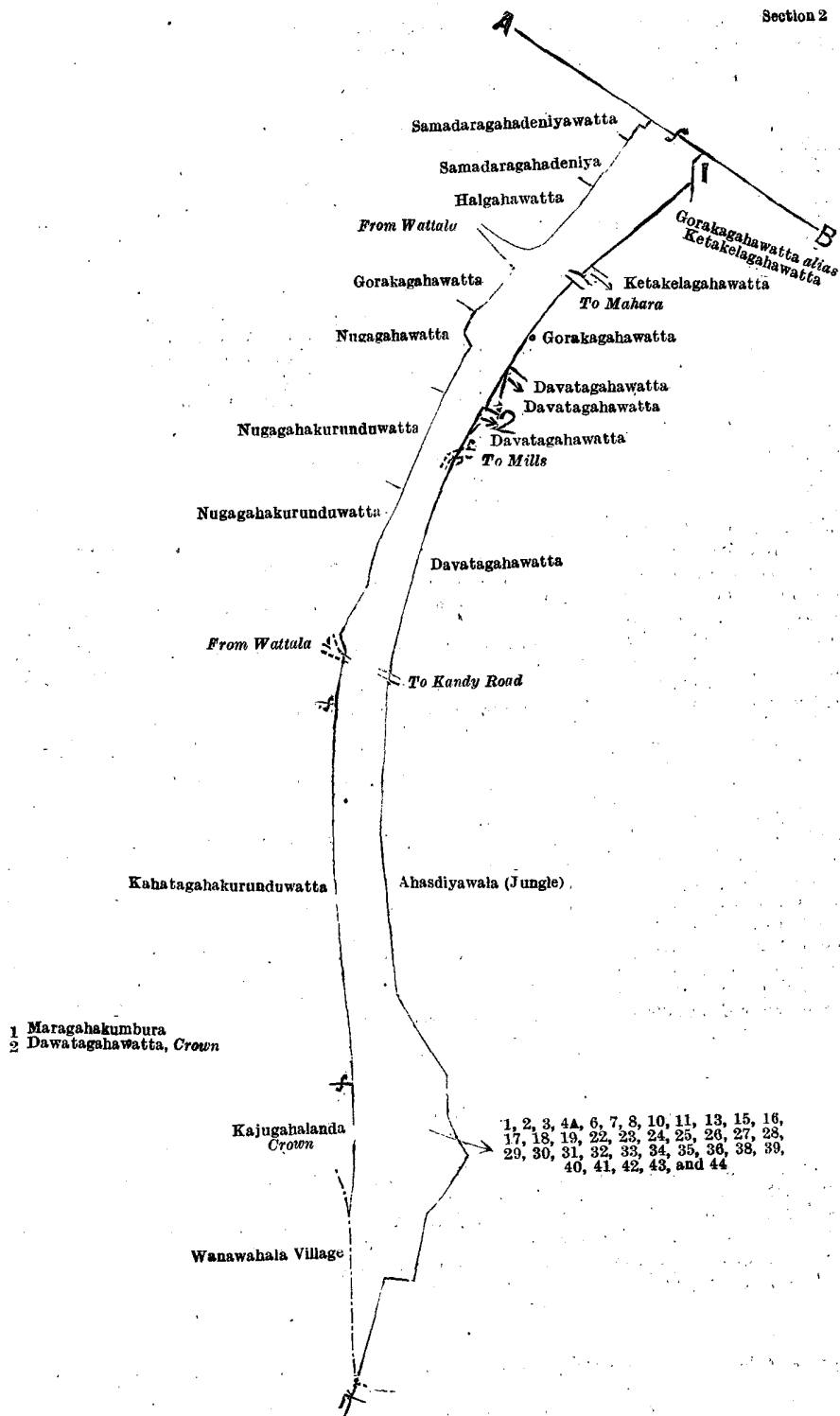
Surveyor-General's Office,
Colombo, January 24, 1923,

Scale of 4 Chains to an Inch.
Colombo S. O. 32—1923.

C. H. VINCE,
for Surveyor-General.

and bounded as follows: on the north by Elhena jungle claimed by Anakarage Arnolis Peris and others, Davatagahakumbura claimed by Mariya Fernando, Polwatta claimed by K. Girigoris Fernando, Kokhella claimed by ditto and others; on the east by the village limit of Enderamulla, Gurugodahalla claimed by Dompelage John Fernando, Kajugahalanda claimed by Kiriadurage Girigoris Fernando and others; Kajugahalanda, Crown jungle, Chakakumburawala, Crown swamp; Paranawatta (encroachment) by K. Girigoris Fernando and others claimed by the Ceylon Government Railway, Paranawatta claimed by Kiriadurage Girigoris Fernando and others, Andawatta claimed by Anakarage Davith Peris and others, Obawatta claimed by ditto, Punchina Peris, Totapolakumbura (encroachment K. Girigoris Fernando and others) claimed by the Ceylon Government Railway, Halpotha claimed by Bulatwelage Romanis Rodrigo and others, Maragahakumbura claimed by Anakarage Romanis Peris and the Ceylon Government Railway, Maragahakumbura claimed by ditto, Gorokgahawatta *alias* Ketakelagahawatta claimed by Anakarage Romanis Peris and the Ceylon Government Railway, Ketakelagahawatta claimed by ditto and ditto, Gorokgahawatta claimed by A. L. Peris, Dawatagahawatta claimed by Bulatwelage Suaneris Fernando and others, Dawatagahawatta (encroachment by Bulatwelage Suaneris Fernando and others) claimed by the Ceylon Government Railway, Dawatagahawatta belonging to the Crown, Dawatagahawatta claimed by the Colombo Commercial Company, Ahasdiyawala jungle claimed by Mr. A. Baur; on the south by Ahasdiyawala jungle claimed by Mr. A. Baur; on the west by the village limit of Wanawahala, Kajugahalanda belonging to the Crown, Kahatagahakurunduwatta claimed by Mr. A. Baur, Nugagahakurunduwatta claimed by the Colombo Commercial Company, Nugagahawatta claimed by ditto, Gorakagahawatta claimed by H. Roysa Fernando and others, Halgahawatta claimed by Bulatwelage Buya Rodrigo, Samadaragahadeniya claimed by Gurubabilage Pabilis, Samadaragahadeniyawatta claimed by S. Juanis Fernando and others, Kajugahakumbura claimed by B. Anthony Fernando, wala (Crown swamp), Eruwahenakumbura claimed by Christina Fernando, Kosgahawatta claimed by B. Romanis Rodrigc, Kosgahawatta claimed by K. Sinchami Fernando, Kosgahawatta (encroachment by Sembudurage Kittamma Fernando and others) claimed by the Ceylon Government Railway, Kosgahawatta claimed by Bulatwelage Romanis Rodrigo, Delgahawatta claimed by B. Bastian Rodrigo.





Surveyor-General's Office,
Colombo, January 12, 1923.

Scale of 8 Chains to an Inch.

C. H. VINCE,
for Surveyor-General.

Colombo S. O. 33—1923.

Colombo Notice No. 8,310.

Notice under "The Waste Lands Ordinances of 1897, 1899, 1900, and 1903."

TAKE notice that unless within three months from March 29, 1923, the persons, if any, who claim any interest in the lands hereinafter mentioned or in any one or more of such lands or to some interest therein make claim in person or in writing to the said lands or to any of them or to some interest therein to W. T. Stace, Esq., Special Officer appointed under section 28 of "The Waste Lands Ordinances of 1897, 1899, 1900, and 1903," at his office at Colombo:

Such Special Officer, in pursuance of the powers vested in him by the said Ordinances, will declare by writing under his hand that the said lands, or such of them as to which no claim has been made, are the property of the Crown.

W. T. STACE,
Special Officer.

NOTE.—A claim to a right of way over the said lands or any of them is a claim to an interest in the land or lands.

Description of the Lands referred to.

The following lots situated in the village of Pahalayagoda, in the Meda pattuwa of the Siyane korale west of the Colombo District, in the Western Province, as described in the annexed diagram :—

Preliminary plan 16,122.

Lot.	Name of Land.	Extent, A. R. P.	Lot.	Name of Land.	Extent, A. R. P.
1 ..	Railway reservation	.. 9 0 27.12	23 ..	Nugagahawatta	.. 0 0 13
2 ..	Horagahaowilana	.. 0 0 11.50	24 ..	Laulugahakumbura	.. 0 1 2.87
3 ..	Mulhenakumbura	.. 0 0 23.87	25 ..	Vanathewatta	.. 0 0 39.75
4 ..	Horagahaowilana	.. 0 0 3	26 ..	Laulugahakumbura	.. 0 0 11.62
5 ..	Mulhenakumbura	.. 0 0 1.37	27 ..	Do.	.. 0 0 15.50
6 ..	Horagahaowilana	.. 0 0 3.50	28 ..	Do.	.. 0 0 23.50
7 ..	Do.	.. 0 0 3.75	29 ..	Do.	.. 0 0 22.37
8 ..	Do.	.. 0 0 3.37	30 ..	Kohilawala	.. 0 0 1.50
9 ..	Do.	.. 0 0 3.87	32 ..	Delgahawatta	.. 0 0 30.75
10 ..	Do.	.. 0 0 4	33 ..	Dawatagahakumbura	.. 0 0 0.75
11 ..	Do.	.. 0 0 10.50	34 ..	Dawatagahaowilana	.. 0 0 20.50
12 ..	Do.	.. 0 0 1.37	35 ..	Godaparagahawatta	.. 0 0 18.50
13 ..	Do.	.. 0 0 3.50	36 ..	Kalawalakumburewatta	.. 0 0 9.25
14 ..	Do.	.. 0 0 3.87	37 ..	Do.	.. 0 0 21.25
15 ..	Do.	.. 0 0 0.37	38 ..	Do.	.. 0 0 12.75
19 ..	Dawatagahaowilana	.. 0 0 0.50			
20 ..	Do.	.. 0 0 20.25			
22 ..	Do.	.. 0 0 30			
					11 2 39.57

and bounded as follows : on the north by Dawatagahaowilana claimed by M. Vidaneralage Hendappu, Horagahaowilana claimed by M. Vidanelage Sedoris Appu, Horagahaowilana claimed by Vitanage Allis Appu and others, Horagahaowilana claimed by Haturusing Arachchige Telis Appu, Horagahaowilana claimed by Matugama Vidaneralage Tegis Appu and others, Horagahaowilana claimed by M. Christian Appu and others, Horagahaowilana claimed by M. Peris Appu and others, Horagahaowilana claimed by Jayakodi Arachchige Gabriel Perera and others, Horagahaowilana claimed by M. Peris, Horagahaowilana claimed by M. Christian Appu and others, Horagahaowilana claimed by Haturusing Arachchige Telis and others, Horagahaowilana claimed by M. Tegis Appu and others, Horagahaowilana claimed by M. Sedris Appu and others, Horagahaowilana claimed by M. Siyadoris Appu, Horagahaowilana claimed by Jayasuriya Arachchige Cornelis Peiris and others, and the village limit of Orutota ; on the east by the village limit of Orutota, Mulhenakumbura claimed by Jayasuriya Arachchige Mangoris Appu, Mulhenakumbura claimed by the Kotegoda Vihare, Bakmigahakumbura belonging to the Crown, the Pita-ela, Vanathewatta (encroachment by Yapa Appuhamilage Don John) claimed by the Ceylon Government Railway, Nugagahawatta (encroachment by Werawatte Don Jokankanamalage Alice Nona) claimed by the Ceylon Government Railway, Nugagahawatta claimed by W. Don Jokankanamalage Thepanis, Nugagahawatta claimed by Matugama Vidaneralage Carolis ; on the south by Vanathewatta claimed by M. Vidaneralage Mathes Appu and others, Nindekumbura belonging to the Crown, Kohilawala claimed by M. V. Laveris Appu, Delgahawatta claimed by ditto, Godaparagahawatta claimed by Vidane Arachchige Allis and three others, Kaluwalakumburewatta claimed by V. Allis Appu and others, Kaluwalakumburewatta claimed by M. Vidaneralage Peris Appu and others, Galakumbura claimed by W. Don Baron and others, Kaluwalakumburewatta claimed by the Ceylon Government Railway, the Jara-ela ; on the west by Jara-ela (the village limit of Ganemulla), Davatagahaowilana claimed by M. Vidanelage Hendappu, Dawatagahakumbura claimed by Hewanangamachchige Singhappu and others, Laulugahakumbura claimed by Mudung-kotuwege Peris and others, Laulugahakumbura claimed by M. Yahonis and others, Laulugahakumbura claimed by M. Agalis and others, Laulugahakumbura claimed by M. Pieris and others, Laulugahakumbura claimed by M. Mathes Appu and others, Davatagahaowilana claimed by M. Vidaneralage Hendappu.

[For Diagram see page 359.]

Colombo Notice No. 8,311.

Notice under "The Waste Lands Ordinances of 1897, 1899, 1900, and 1903."

TAKE notice that unless within three months from March 29, 1923, the persons, if any, who claim any interest in the lands hereinafter mentioned or in any one or more of such lands or to some interest therein make claim in person or in writing to the said lands or any of them or to some interest therein to W. T. Stace, Esq., Special Officer appointed under section 28 of "The Waste Lands Ordinances 1897, 1899, 1900, and 1903," at his office at Colombo :

Such Special Officer, in pursuance of the powers vested in him by the said Ordinances, will declare by writing under his hand that the said lands, or such of them as to which no claim has been made, are the property of the Crown.

W. T. STACE,
Special Officer.

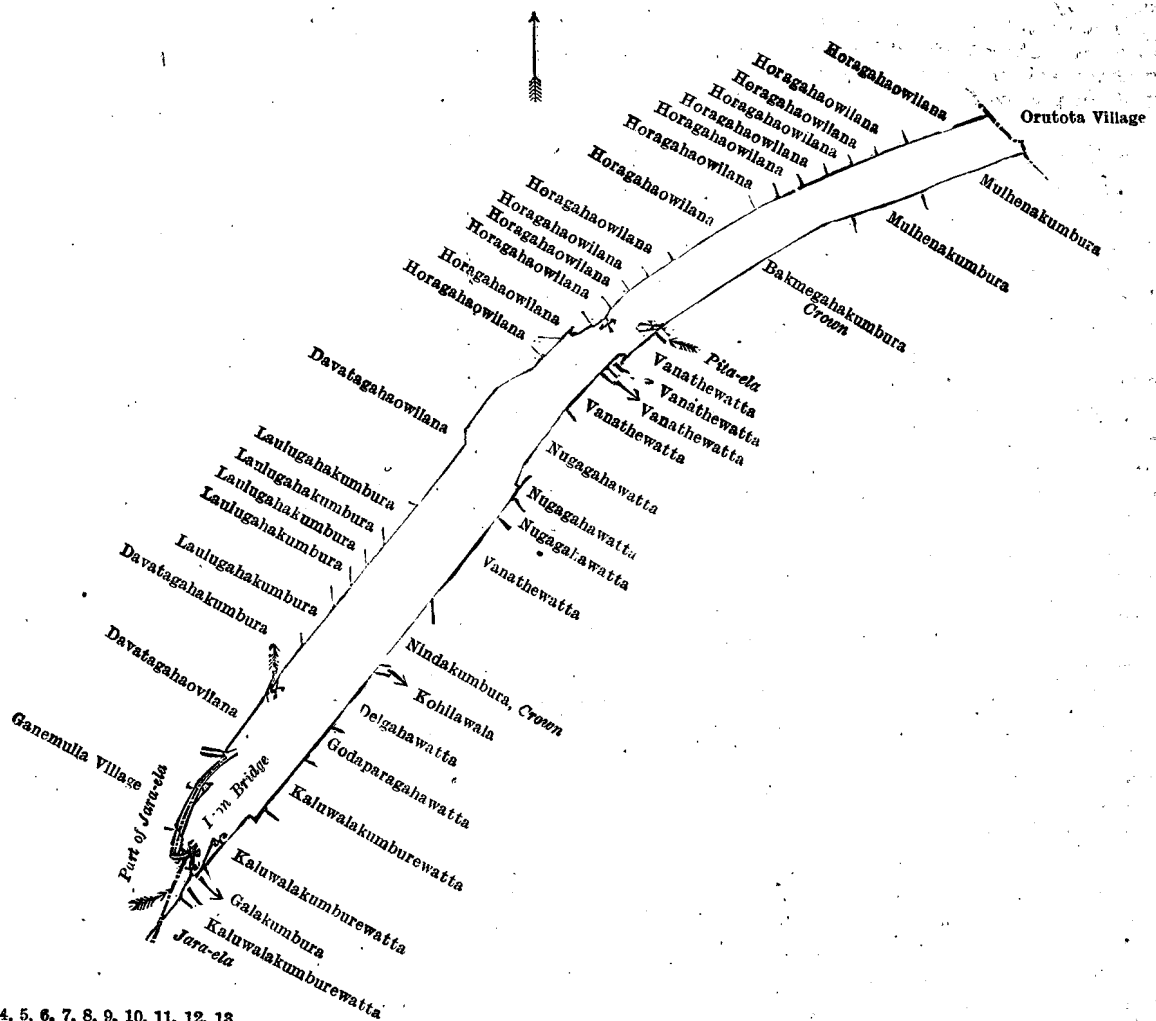
NOTE.—A claim to a right of way over the said lands or any of them is a claim to an interest in the land or lands.

Description of the Lands referred to.

The following lots situated in the village of Gampaha Ihalagama, in the Ragam pattuwa of the Alutkuru korale south of the Colombo District, in the Western Province, as described in the annexed diagram :—

Preliminary plan 16,119.

Lot.	Name of Land.	Extent, A. R. P.	Lot.	Name of Land.	Extent, A. R. P.
1 ..	Railway reservation	.. 11 3 0.87	14 ..	Nebadagahakumbura-ela <i>alias</i>	
3 ..	Bakmigahakumbura	.. 0 0 1.75		Kosgahakumbura-ela (stream)	0 0 31.87
4 ..	Dangahakumbura	.. 0 0 0.50	15 ..	Nebadagahakumbura-ela <i>alias</i>	
5 ..	Do.	.. 0 0 0.71		Kottunnekumbura-ela (stream)	0 0 34.37
6 ..	Kebellahagakumbura	.. 0 0 1.05	16 ..	Nebadagahakumbura-ela <i>alias</i>	
7 ..	Do.	.. 0 0 3.62		Dewardirihene-ela (stream)	0 0 11.12
8 ..	Wadugakumbura	.. 0 0 0.38	17 ..	Nebadagahakumbura-ela <i>alias</i>	
9 ..	Do.	.. 0 0 2.12		Dewardirihene-ela (stream)	0 0 5.18
10 ..	Nebadagahakumbura-ela (stream)	0 0 6.12	18 ..	Dewardirihena	0 0 5.50
11 ..	Do. (do.)	0 0 6.93	19 ..	Do.	0 0 2.75
12 ..	Do. (do.)	0 0 15.37	20 ..	Do.	0 0 5.37
13 ..	Nebadagahakumbura-ela <i>alias</i>		21 ..	Do.	0 0 22
	Midellagahakumbura-ela (stream)	0 0 19	22 ..	Do.	0 0 8.68



1, 2, 3, 4, 5, 6, 7, 8, 9, 10, 11, 12, 13, 14, 15, 19, 20, 22, 23, 24, 25, 26, 27, 28, 29, 30, 32, 33, 34, 35, 36, 37, and 38

Surveyor-General's Office,
Colombo, January 16, 1923.

Scale of 8 Chains to an Inch.

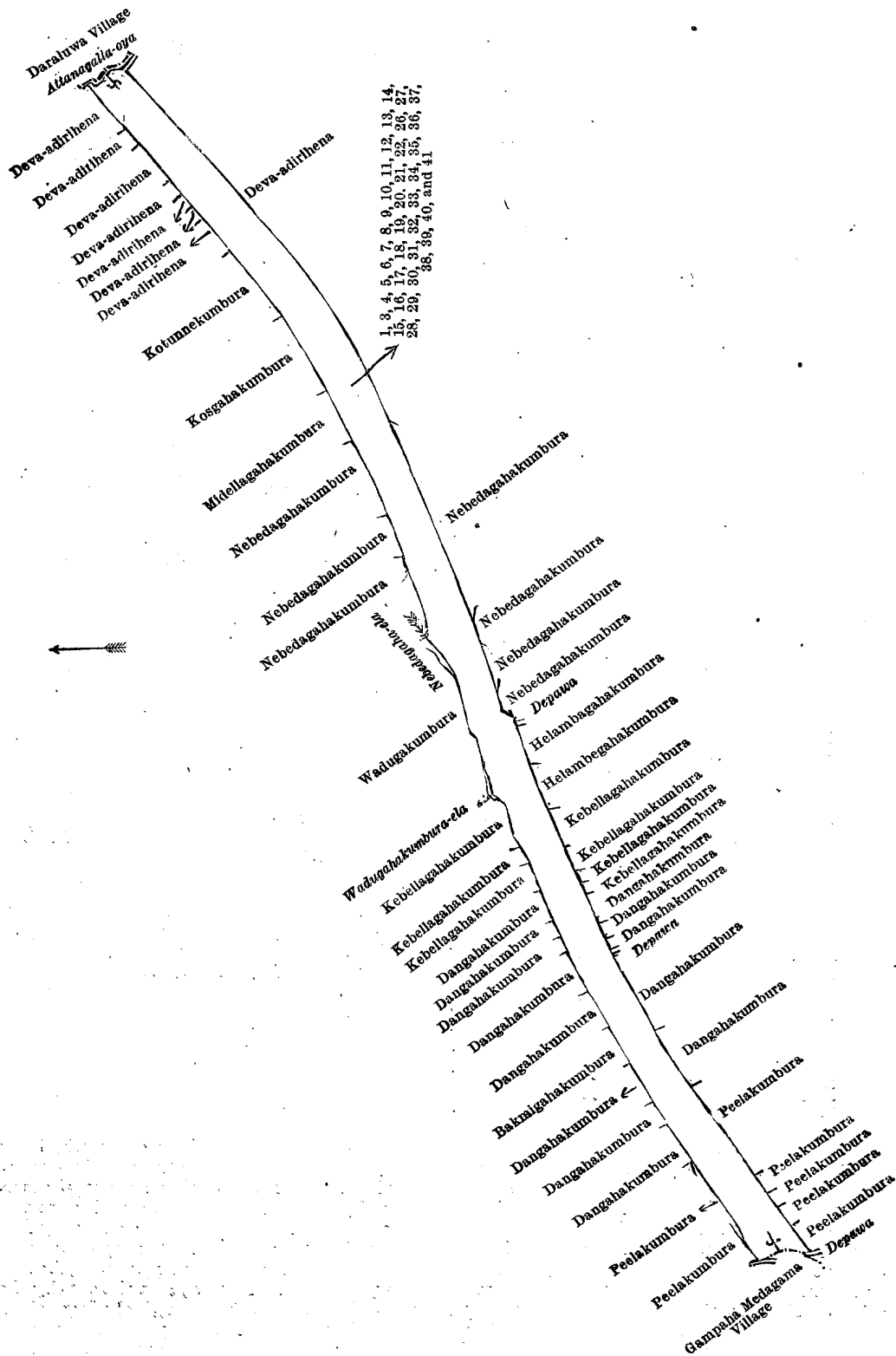
Colombo S. O. 34—1923.

C. H. VINCE,
for Surveyor-General.

Lot.	Name of Land.	Extent, A. R. P.	Lot.	Name of Land.	Extent, A. R. P.
26 ..	Kebellagahakumburewella irri- gation channel) ..	0 0 0.43	35 ..	Dangahakumbura	0 0 4.87
27 ..	Do. (do.)	0 0 1	36 ..	Do. ..	0 0 5.93
28 ..	Do. (do.)	0 0 0.10	37 ..	Peelakumbura ..	0 0 7.62
29 ..	Do. (do.)	0 0 0.17	38 ..	Do. ..	0 0 1.75
30 ..	Dangahakumbura (do.)	0 0 0.75	39 ..	Do. ..	0 0 0.75
31 ..	Do. ..	0 0 0.63	40 ..	Do. ..	0 0 2.25
32 ..	Do. ..	0 0 0.62	41 ..	Do. ..	0 0 4.12
33 ..	Do. ..	0 0 2			
34 ..	Do. ..	0 0 0.62			13 0 18.87

and bounded as follows : on the north by the Wadugahakumbura-ela, Wadugahakumbura claimed by S. Hendrick Fernando and others, the Nabadagaha-ela, Nabadagahakumbura claimed by M. Haramanis and others, Nabadagahakumbura claimed by M. Siyadoris and others, Nabadagahakumbura claimed by Don Julius Jayatilake, Midellagahakumbura claimed by Don Julius Jayatatileke and others, Kosgahakumbura claimed by Don Gebis and others, Kottunnekumbura claimed by Don Porolis and others, Deva-adirihena claimed by V. Josph Pieris, Deva-adirihena claimed by A. Baba Sinno and others, Deva-adirihena claimed by M. Haramanis, Deva-adirihena claimed by R. Don Brumphy Appuhamy, Deva-adirihena claimed by L. Siyadoris Appuhamy and others, Deva-adirihena claimed by Haramanis Appuhamy, Deva-adirihena claimed by K. Henda Fernando and others, the Attanagalla-oya (the village limit of Daraluwa) ; on the east by the Attanagalla-oya (the village limit of Daraluwa), Deva-adirihena (private), Nabadagahakumbura (private), Nabadagahakumbura claimed by M. Davith Singho and others, Nabadagahakumbura (private) ; on the south by Nabadagahakumbura claimed by Baronchi Appu and others, Nabadagahakumbura claimed by S. Don Julius Jayatilake, Helambagahakumbura claimed by S. Don Baron Jayatilake, Kebellagahakumbura claimed by M. William and others, Kebellagahakumbura claimed by M. Davith and others, Kebellagahakumbura claimed by V. Suwaris and others, Kebellagahakumbura claimed by V. Carolis Appu, Dangahakumbura claimed by V. Jusey Fernando, Dangahakumbura claimed by D. Carolis Fernando and others, Dangahakumbura claimed by V. Jusey Fernando, Dangahakumbura claimed by V. Christian Fernando and others, Dangahakumbura claimed by M. Don Thegis Appu, Peelakumbura claimed by M. Simon Perera and others, Peelakumbura claimed by

A. K. Suwaris, Peelakumbura claimed by M. Siman Perera and others, Peelakumbura claimed by A. K. Marthelis and others, Peelakumbura claimed by D. T. Fernando and others; on the west by the village limit of Gampaha Medagama, Peelakumbura claimed by J. P. William, Peelakumbura (private), Dangahakumbura claimed by M. John Singho, Dangahakumbura claimed by K. Marthelis Appu, Dangahakumbura claimed by Pieris Appu, Bakmigahakumbura claimed by H. Sarnelis Appuhamy and others, Dangahakumbura claimed by V. Julius Fernando, Dangahakumbura claimed by J. Abram Appu, Dangahakumbura claimed by Jusey Fernando, Dangahakumbura claimed by V. Suda Fernando and others, Dangahakumbura claimed by V. Jusey Fernando, Kebellagahakumbura claimed by V. Suwaris Appu and others, Kebellagahakumbura claimed by M. Davith Appu, Kebellagahakumbura claimed by H. Deonis Appu.



Surveyor-General's Office,
Colombo, January 8, 1923.

Scale of 8 Chains to an Inch.

Colombo S. O. 35—1923.

C. H. VINCE,
for Surveyor-General.

Colombo Notice No. 8,312.

Notice under "The Waste Lands Ordinances of 1897, 1899, 1900, and 1903."

TAKE notice that unless within three months from March 29, 1923, the persons, if any, who claim any interest in the lands hereinafter mentioned or in any one or more of such lands or to some interest therein make claim in person or in writing to the said lands or any of them or to some interest therein to W. T. Stace, Esq., Special Officer appointed under section 28 of "The Waste Lands Ordinances of 1897, 1899, 1900, and 1903," at his office at Colombo :

Such Special Officer, in pursuance of the powers vested in him by the said Ordinances, will declare by writing under his hand that the said lands, or such of them as to which no claim has been made, are the property of the Crown.

W. T. STACE,
Special Officer.

NOTE.—A claim to a right of way over the said lands or any of them is a claim to an interest in the land or lands.

Description of the Lands referred to.

The following lots situated in the village of Orutota, in the Meda pattuwa of the Siyane korale west of the Colombo District, in the Western Province, as described in the annexed diagram :—

Preliminary plan 16,121.

Lot.	Name of Land.	Extent, A.	R.	P.	Lot.	Name of Land.	Extent, A.	R.	P.
1 ..	Railway reservation	..	13	1 15.50	20 ..	Edandayatakumbura	..	0	0 14.12
2 ..	Jambughawatta (encroachment)	..	0	0 1.25	21 ..	Bakmigahakumbura	..	0	0 22.37
3 ..	Jambughawatta	..	0	0 0.75	22 ..	Do.	..	0	0 12.37
4 ..	Do.	..	0	0 0.75	23 ..	Gorakagahakumbura	..	0	0 7.37
5 ..	Do. (encroachment)	..	0	0 2.50	24 ..	Gorakagahakumbura	..	0	0 15
6 ..	Ambagahawatta	..	0	0 0.75	25 ..	Andawela	..	0	0 0.40
7 ..	Ambagahawatta (encroachment)	..	0	0 0.68	26 ..	Do.	..	0	0 1.18
8 ..	Ambagahawatta	..	0	0 0.11	27 ..	Do.	..	0	0 0.60
9 ..	Kanumandiyakumbura	..	0	0 12.50	28 ..	Do.	..	0	0 0.12
10 ..	Halothakumbura	..	0	0 2.50	29 ..	Midellagahakumbura	..	0	0 13.12
11 ..	Nagahakumbura <i>alias</i> Bakmi- gahakumbura	..	0	2 10.12	30 ..	Do.	..	0	0 3.50
12 ..	Kongahawatta (encroachment)	..	0	0 10	31 ..	Do.	..	0	0 4.12
13 ..	Do.	..	0	0 2.25	32 ..	Do.	..	0	0 3
14 ..	Do. (encroachment)	..	0	0 0.75	33 ..	Horagahakumbura	..	0	0 9.50
15 ..	Kongahawatta	..	0	0 4.37	34 ..	Do.	..	0	0 5.25
16 ..	Do. (encroachment)	..	0	0 1.25	35 ..	Horagahawatta	..	0	0 4.12
17 ..	Kongahawatta (encroachment)	..	0	0 2.50	36 ..	Mohandiramagekumbura	..	0	0 17.12
18 ..	Kongahawatta	..	0	1 29.75				15	1 31.54

and bounded as follows : on the north by Horagahakumbura claimed by A. Levenis Perera, Horagahakumbura claimed by A. Brampy Perera and another, Midellagahakumbura claimed by P. Don Igonis Appu, Midellagahakumbura claimed by P. Mathes and others, Midellagahakumbura claimed by P. Don Igonis Appu, Midellagahakumbura claimed by P. Lucyhamy, Gorakagahakumbura claimed by S. Manchohamy and another, Gorakagahakumbura claimed by S. Manchohamy, Bakmigahakumbura claimed by A. Bempy Perera, Bakmigahakumbura claimed by D. J. A. Jayawardena, Edandayatakumbura claimed by A. Siyadoris Perera and others, Bakmigahakumbura belonging to the Crown, Edandayatakumbura claimed by A. Siyadoris Perera and others, Nagahakumbura *alias* Bakmigahakumbura claimed by S. Elanis Appu, Halothakumbura claimed by P. G. Levenis and others, Kanumandiyakumbura claimed by P. G. Sanchihamy and others, Deniyakumburaowita claimed by P. G. Julis and others, Deniyakumbura claimed by P. G. Sinchohamy, the Oruwal-oya, (the village limit of Gampaha Medagama ; on the east by the Oruwal-oya, Deniyakumbura claimed by P. Gamaralage Sinchohamy and others, Jambughawatta claimed by P. G. Carolis Vedarala, Jambughawatta claimed by P. G. Podisingho, Ambagahawatta claimed by P. G. Carolis Appu, Ambagahawatta claimed by W. Manchohamy and others, Ambagahawatta claimed by P. G. Cornelis Appu, Ambagahawatta claimed by Arnolis Appu, Halothakumbura claimed by P. G. Levenis and others, Dangpilara claimed by Subasinghe Arachchilage Nonchohamy, Padagodellaowita claimed by Y. Don Baron ; on the south by Kongahawatta claimed by Yapa Appuhamilage Sadaris Appu, Kongahawatta claimed by A. Anthony Fernando and others, Kongahawatta claimed by A. Siyadoris Perera and another, Kongahawatta leased from the Crown, Andawela claimed by D. J. A. Jayawardena, Andawela claimed by K. John Singho and others, Andawela claimed by P. Igonis and others, Andawela claimed by P. G. John Singho and others, Andawela claimed by K. Attarathu and others, Horagahawatta claimed by Jayasuriya Arachchilage Coranelis Peiris ; on the west by the village limit of Pahalayagoda, Muhandiramagekumbura claimed by J. Cornelis Pieris.

[For Diagram see page 362.]

Anuradhapura Notice No. 8,313.

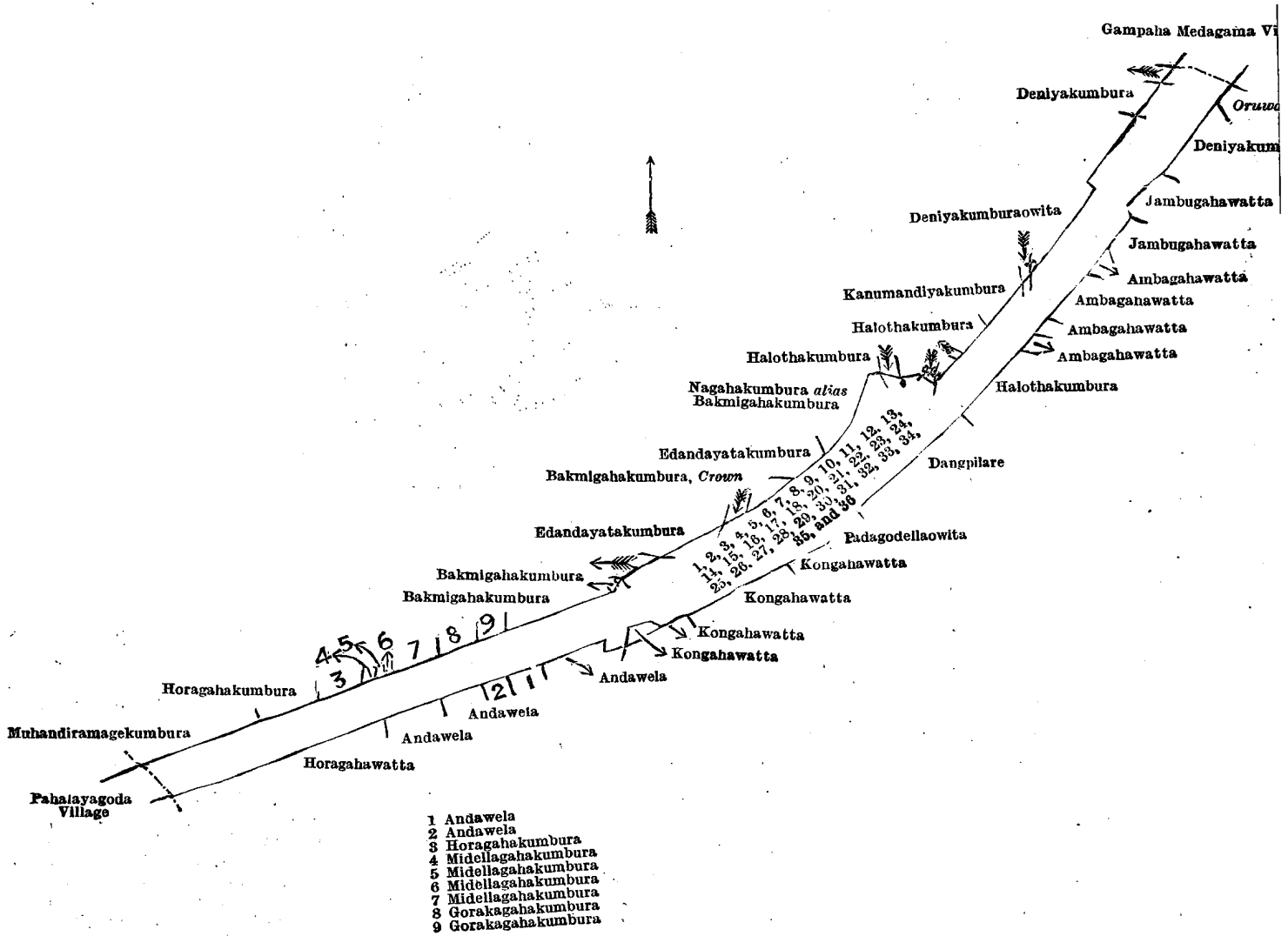
Notice under "The Waste Lands Ordinances of 1897, 1899, 1900, and 1903."

TAKE notice that unless within three months from March 29, 1923, the persons, if any, who claim any interest in the lands hereinafter mentioned or in any one or more of such lands or to some interest therein make claim in person or in writing to the said lands or to any of them or to some interest therein to W. T. Stace, Esq., Special Officer appointed under section 28 of "The Waste Lands Ordinances of 1897, 1899, 1900, and 1903," at his office at Colombo :

Such Special Officer, in pursuance of the powers vested in him by the said Ordinances, will declare by writing under his hand that the said lands, or such of them as to which no claim has been made, are the property of the Crown.

W. T. STACE,
Special Officer.

NOTE.—A claim to a right of way over the said lands or any of them is a claim to an interest in the land or lands.



Surveyor-General's Office,
Colombo, January 26, 1923.

Scale of 8 Chains to an Inch.

C. H. VINCE,
for Surveyor-General.

Colombo S. O. 36—1923.

Description of the Lands referred to.

The following lots situated in the village of Niyangama, in the Medalassa tulana of the Negampaha korale of the Kalagam palata, in the North-Central Province, as described in the annexed diagram:—

Block survey preliminary plan 857.

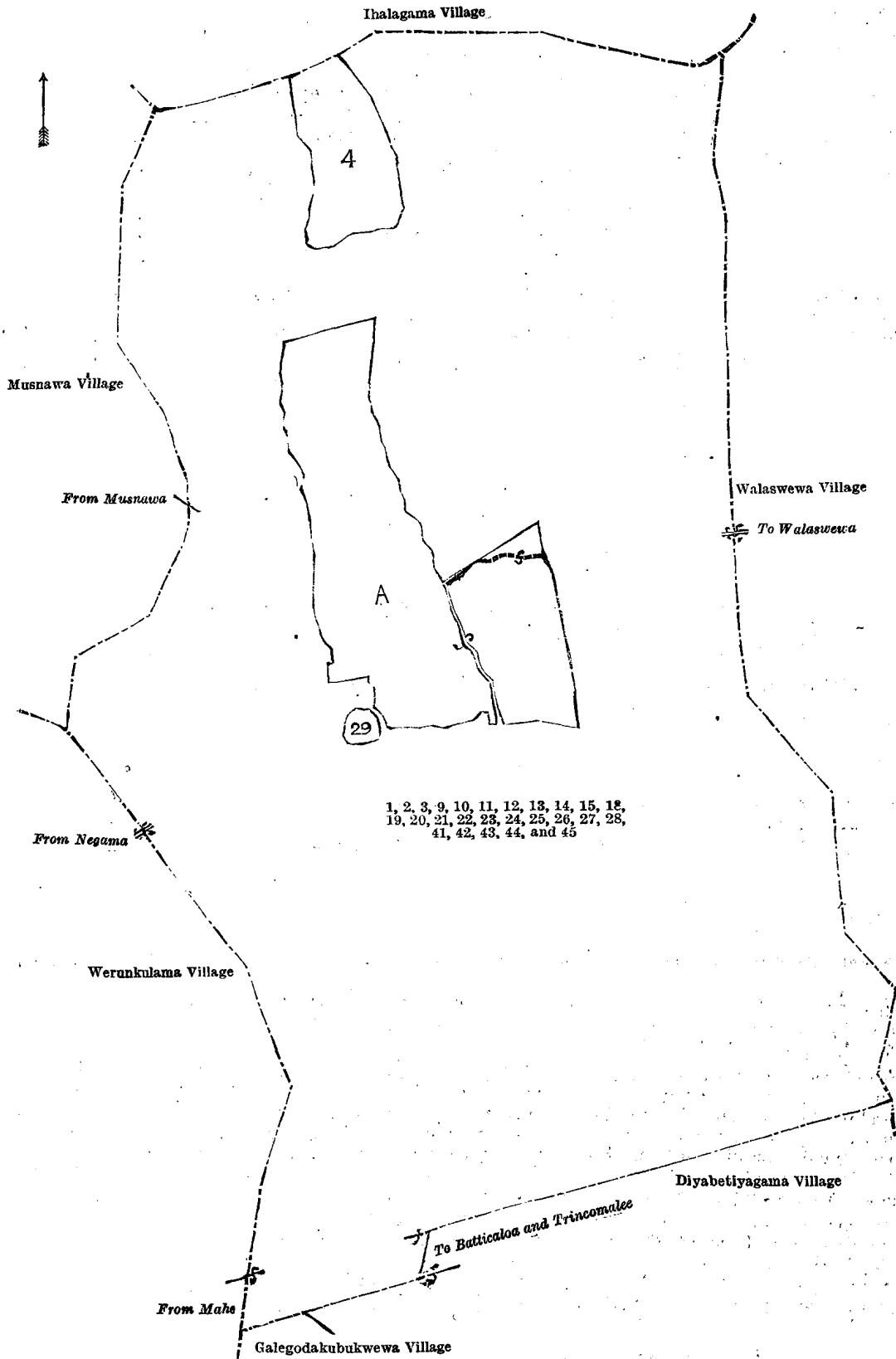
Lot.	Name of Land.	Extent, A. R. P.	Lot.	Name of Land.	Extent, A. R. P.
1 ..	Wamadawalayaya..	.. 7 1 28·2	22 ..	Minipittaniya 0 1 38
2 ..	Kiralagahayaya, Pattahayaya 60 1 36	23 ..	Kiralagalayaya and Pattahayaya 49 3 29
3 ..	Horrow-ela (channel) 0 0 28	24 ..	Cart track 0 1 0
9 ..	Do. (do.) 0 0 24	25 ..	Footpath 0 0 9
10 ..	Wekandapitiya (reservation for bund) 1 1 4	26 ..	Kiralagalayaya and Ambalamgala..	.. 1 2 25
11 ..	Pahalanayangamawewa (tank and bund) 20 2 32	27 ..	Wekandepitiya (reservation for tank bund) 4 3 18
12 ..	Kongahayaya and Bogahayaya 176 2 14	28 ..	Tisbamba (sanitary reserve) 2 1 12
13 ..	Footpath (abandoned) 0 0 11	41 ..	Ela (channel) 0 0 13
14 ..	Do. (do.) 0 0 3	42 ..	Cart track 0 1 15
15 ..	Horrow-ela (channel) 0 2 6	43 ..	Keeriyagahayaya and Atwetiyyaya..	.. 97 0 27
18 ..	Do. (do.) 0 1 21	44 ..	Mahaniyangamawewa (tank and bund) 124 3 29
19 ..	Pattahayaya 4 3 8	45 ..	Namadawalayaya, Kiralagalayaya..	.. 75 0 8
20 ..	Footpath 0 1 1			
21 ..	Pattahayaya (approach road to cemetery) 0 0 12			
					630 0 11·2

and bounded as follows: on the north by the village limit of Ihalagama; on the east by the village limit of Walaswewa; on the south by the village limits of Diyabetiyagama and Galegoda Kumbukwewa; on the west by the village limits of Werunkulama and Musnawa.

NOTE.—The following lots lying within the above-mentioned boundaries are excluded from this notice, and their aggregate acreage of 75 acres 2 roods and 3 perches is not included in the acreage of 630 acres and 11·2 perches given above:—

Block survey preliminary plan 857.

Lot.	Name of Land.	Extent, A.	R.	P.	Lot.	Name of Land.	Extent, A.	R.	P.
4	Pahalaniyangamawela	14	1	32	31	Not used
A 16	Gummirisgahakumbura, gahakumbura, and Meegahaccara	59	3	23	32	Do.
A 17	Palugahakumbura and mirisgahakumbura	0	0	10	33	Do.
29	Meegahakumburegodaidama	1	0	18	34	Do.
5	Not used	35	Do.
6	Do.	36	Do.
7	Do.	37	Do.
8	Do.	38	Do.
30	Do.	39	Do.
					40	Do.
							75	2	3



1, 2, 3, 9, 10, 11, 12, 13, 14, 15, 18, 19, 20, 21, 22, 23, 24, 25, 26, 27, 28, 41, 42, 43, 44, and 45

FINAL ORDERS.

Kalutara S. O. No. 77.

Order under Section 2 of "The Waste Lands Ordinances of 1897, 1899, 1900, and 1903," declaring Land to be Crown Property.

In the matter of the lands commonly called or known as Dehiduwaowita *alias* Puwakgahawela Pahalakattiya, situate in the village of Ittapana, in the Walallawiti pattu of the Pasdun korale west of the Kalutara District, in the Western Province, and of "The Waste Lands Ordinances of 1897, 1899, 1900, and 1903."

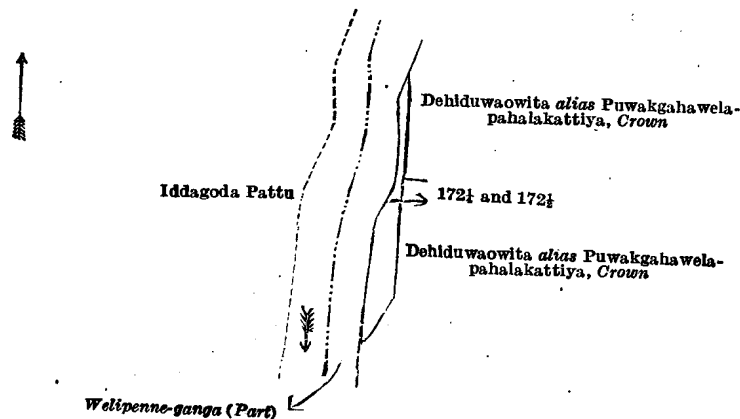
THE notice required by section 1 of "The Waste Lands Ordinances of 1897, 1899, 1900, and 1903," having been duly published in manner prescribed by that section in respect of the above-named lands (*vide* Notice No. 8,180), and no claim having been made to the said lands or to any interest therein within the period of three months from the date specified in the said notice, I, Norman Albert Hampton, Special Officer appointed under section 28 of the said Ordinances, under and by virtue of the powers vested in me in that behalf by section 2 of the said Ordinances, do hereby on this 18th day of January, 1923, order and declare that the said lands, as more fully described herein below, situate in the village of Ittapana, in the Walallawiti pattu of the Pasdun korale west of the Kalutara District, in the Western Province, and shown as lots 172 $\frac{1}{2}$ and 172 $\frac{3}{4}$ in block survey preliminary plan 78, and in the annexed diagram, and containing in extent 26 perches, are the property of the Crown.

Description of the Lands referred to.

The following lots situated in the village of Ittapana, in the Walallawiti pattu of the Pasdun korale west of the Kalutara District, in the Western Province, as described in the annexed diagram:—

Lot.	Name of Land.	Extent, A. R. P.
172 $\frac{1}{2}$..	Dehiduwaowita <i>alias</i> Puwakgahawela Pahalakattiya ..	0 0 4
172 $\frac{3}{4}$..	Do. ..	0 0 22
		0 0 26

and bounded as follows: on the north by part of Welipenne-ganga; on the east by Dehiduwaowita *alias* Puwakgahawela Pahalakattiya declared to be the property of the Crown under the Waste Lands Ordinances; on the south by Dehiduwaowita *alias* Puwakgahawela Pahalakattiya declared to be the property of the Crown under the Waste Lands Ordinances; on the west by part of Welipenne-ganga.



Surveyor-General's Office,
Colombo, August 17, 1922.

Scale of 4 Chains to an Inch.

C. H. VINCE,
for Surveyor-General.

January 18, 1923.

N. A. HAMPTON,
Special Officer.

Kurunegala S. O. No. 3,334.

Order under Section 4, Sub-section (1), of "The Waste Lands Ordinances of 1897, 1899, 1900, and 1903," admitting Land to be Private Property.

In the matter of the land commonly called or known as Ratmalagahawetiyeheha, situate in the village of Keliyawa, in the Giratalane korale of the Dewamedhi hatpattu of the Kurunegala District, in the North-Western Province, and of "The Waste Lands Ordinances of 1897, 1899, 1900, and 1903."

WHEREAS in pursuance of section 1 of the said Ordinances it was duly notified on the 14th day of May, 1920, that if no claim to the land commonly called or known as Ratmalagahawetiyeheha, situate in the village of Keliyawa, in the Giratalane korale of the Dewamedhi hatpattu of the Kurunegala District, in the North-Western Province, containing in extent 5 acres and 9 perches, and shown as lot 49 in block survey preliminary plan 1,718 and in the annexed diagram, was made to Mungo Tennent Archibald, Special Officer appointed under section 28 of the said Ordinances, within the period of three months from the date specified in such notice, such land would be declared the property of the Crown, and dealt with on account of the Crown (*vide* Notice No. 7,543):

And whereas Lankaheneyalage Ungaheneya made claim thereto, and I, Norman Albert Hampton, Special Officer appointed under section 28 of the said Ordinances, made due inquiry into such claim; I, with the consent of His Excellency the Governor, do hereby in pursuance of the agreement in writing dated the 14th day of July, 1921, admit the said claimant and (a) Lankaheneyalage Lapaya and (b) Lankaheneyalage Kiriridi to be the owners of the said land, as more fully described herein below, under section 4, sub-section (1), of the said Ordinances.

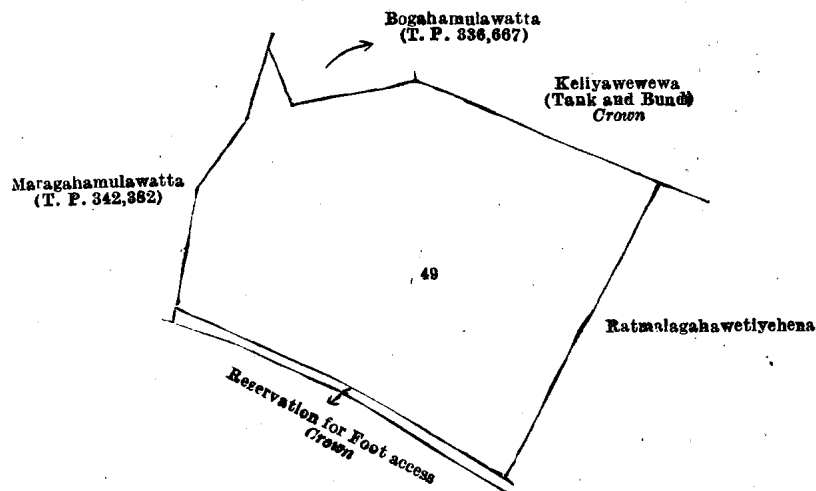
Description of the Land referred to.

The following lot situate in the village of Keliyawa, in the Giratalane korale of the Dewamedhi hatpattu of the Kurunegala District, in the North-Western Province, as described in the annexed diagram:—

Block survey preliminary plan 1,718.

Lot.	Name of Land.	Extent, A. R. P.
49	Ratmalagahawetiyehena	5 0 9

and bounded as follows: on the north by Bogahamulawatta (T. P. 336,667), Keliyawewewa (tank and bund) declared to be the property of the Crown under the Waste Lands Ordinances; on the east by Ratmalagahawetiyehena sold to Lankaheneyalage Ungaheneya and others under the Waste Lands Ordinances; on the south by a reservation for foot access to be declared the property of the Crown under the Waste Lands Ordinances; on the west by Maragahamulawatta sold by the Crown (T. P. 342,382).



Surveyor-General's Office,
Colombo, September 7, 1922.

Scale of 4 Chains to an Inch.

C. H. VINCE,
for Surveyor-General.

December 8, 1922.

N. A. HAMPTON,
Special Officer.

Kurunegala S. O. No. 3,335.

Order under Section 4, Sub-section (1), of "The Waste Lands Ordinances of 1897, 1899, 1900, and 1903."

In the matter of the land commonly called or known as Ratmalagahawetiyehena, situate in the village of Keliyawa, in the Giratalane korale of the Dewamedhi hatpattu of the Kurunegala District, in the North-Western Province, and of "The Waste Lands Ordinances of 1897, 1899, 1900, and 1903."

WHEREAS in pursuance of section 1 of the said Ordinances it was duly declared and notified on the 14th day of May, 1920, that if no claim to the land commonly called or known as Ratmalagahawetiyehena, situate in the village of Keliyawa, in the Giratalane korale of the Dewamedhi hatpattu of the Kurunegala District, in the North-Western Province, containing in extent 2 acres and 4 perches, and shown as lot 491 in block survey preliminary plan 1,718 and in the annexed diagram, was made to Mungo Tennent Archibald, Special Officer appointed under section 28 of the said Ordinances, within the period of three months from the date specified in the said notice, such land would be declared the property of the Crown, and dealt with on account of the Crown (*vide* Notice No. 7,543):

And whereas Lankaheneyalage Ungaheneya made claim thereto, and I, Norman Albert Hampton, Special Officer appointed under section 28 of the said Ordinances, made due inquiry into such claim; and whereas the said claimant and I, with the consent of His Excellency the Governor, came to an agreement in writing dated the 14th day of July, 1921, concerning the said land, under section 4, sub-section (1), of the said Ordinances, whereby it was agreed that the said claimant should be declared along with (a) Lankaheneyalage Lapaya and (b) Lankaheneyalage Kiriridi the purchasers of the said land upon payment, on or before the 14th day of October, 1921, to the Government Agent at Kurunegala or to the Settlement Officer, of a sum of Rupees Thirty-two only (Rs. 32), as the purchase amount of the said land, and whereas the said amount has been duly paid, the said claimant and the said (a) Lankaheneyalage Lapaya and (b) Lankaheneyalage Kiriridi are hereby, in pursuance of the agreement aforementioned, declared to be the purchasers of the said land, as more fully described herein below.

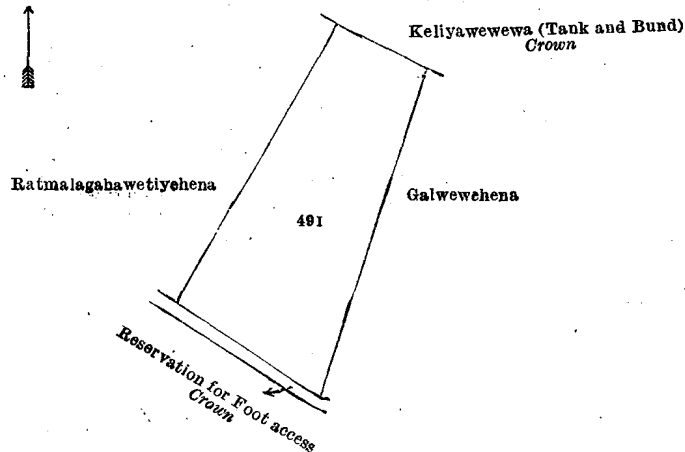
Description of the Land referred to.

The following lot situate in the village of Keliyawa, in the Giratalane korale of the Dewamedhi hatpattu of the Kurunegala District, in the North-Western Province, as described in the annexed diagram :—

Block survey preliminary plan 1,718.

Lot.	Name of Land.	Extent, A. R. P.
491	Ratmalagahawetiyeheha	2 0 4

and bounded as follows : on the north by Keliyawewewa (tank and bund) declared to be the property of the Crown under the Waste Lands Ordinances ; on the east by Galwewehena (private) ; on the south by a reservation for foot access to be declared the property of the Crown under the Waste Lands Ordinances ; on the west by Ratmalagahawetiyeheha to be declared the property of Lankaheneyalage Ungaheneya and two others under the Waste Lands Ordinances.



Surveyor-General's Office,
Colombo, September 7, 1922.

Scale of 4 Chains to an Inch.

C. H. VINCE,
for Surveyor-General.

December 8, 1922.

N. A. HAMPTON,
Special Officer.

Kurunegala S. O. No. 3,336.

Order under Section 2 of "The Waste Lands Ordinances of 1897, 1899, 1900, and 1903," declaring Land to be Crown Property.

In the matter of the lands commonly called or known as Gansabhawa road (part), Kankolawetiya-ela (part), &c., situate in the village of Wadakahagala, in the Giratalane korale of the Dewamedhi hatpattu of the Kurunegala District, in the North-Western Province, and of "The Waste Lands Ordinances of 1897, 1899, 1900, and 1903."

THE notice required by section 1 of "The Waste Lands Ordinances of 1897, 1899, 1900, and 1903," having been duly published in manner prescribed by that section in respect of the above-named lands (*vide* Notice No. 7,665), and no claim having been made to the said lands or to any interest therein within the period of three months from the date specified in the said notice, I, Norman Albert Hampton, Special Officer appointed under section 28 of the said Ordinances, under and by virtue of the powers vested in me in that behalf by section 2 of the said Ordinances, do hereby on this 26th day of January, 1923, order and declare that the said lands, as more fully described herein below, situate in the village of Wadakahagala, in the Giratalane korale of the Dewamedhi hatpattu of the Kurunegala District, in the North-Western Province, and shown as lots 2, 3, and 7 in block survey preliminary plan 1,758 and in the annexed diagrams, and containing in extent 1 acre 2 roods and 24 perches, are the property of the Crown.

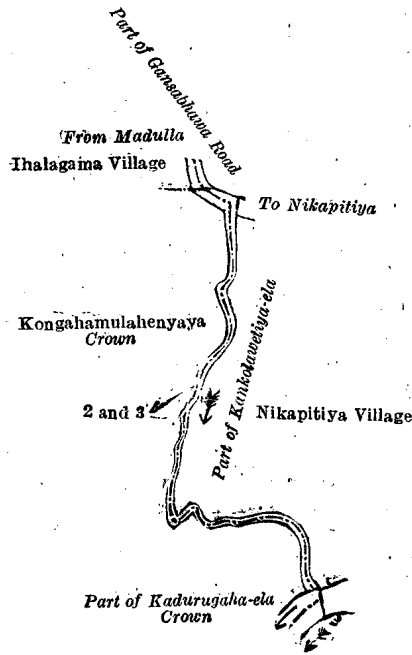
Description of the Lands referred to.

The following lots situate in the village of Wadakahagala, in the Giratalane korale of the Dewamedhi hatpattu of the Kurunegala District, in the North-Western Province, as described in the annexed diagrams :—

I.—Block survey preliminary plan 1,758.

Lot.	Name of Land.	Extent, A. R. P.
2	Gansabhawa road (part)	0 0 3
3	Kankolawetiya-ela (part)	0 0 9
		0 0 12

and bounded as follows : on the north by the village limit of Ihalagama (part of the Gansabhawa road from Madulla to Nikapitiya); the village limit of Nikapitiya (part of the Gansabhawa road from Madulla to Nikapitiya); on the east by the village limit of Nikapitiya (part of the Kankolawetiya-ela); on the south by part of Kadurugaha-ela to be declared the property of the Crown under the Waste Lands Ordinances (the village limit of Nikapitiya), Kongahamulahenyaya to be declared the property of the Crown under the Waste Lands Ordinances; on the west by Kongahamulahenyaya to be declared the property of the Crown under the Waste Lands Ordinances.



Surveyor-General's Office,
Colombo, September 28, 1922.

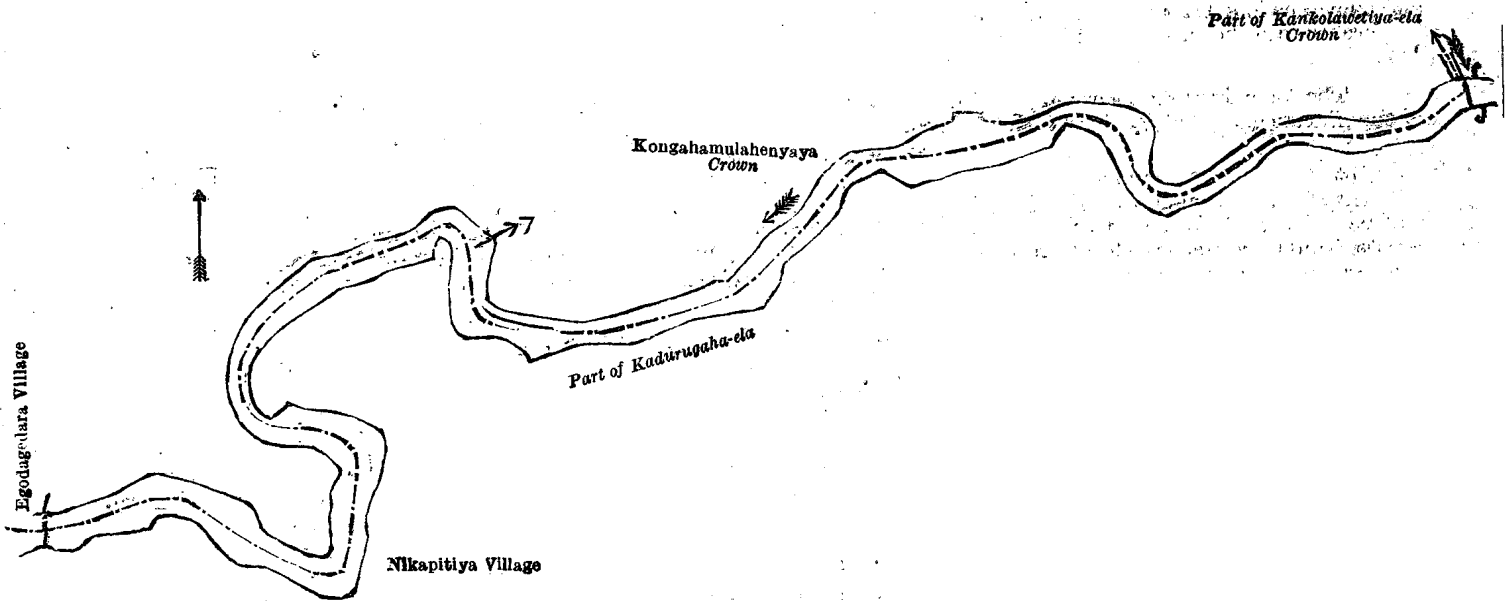
Scale of 4 Chains to an Inch.

C. H. VINCE,
for Surveyor-General.

II.—Block survey preliminary plan 1,758.

Lot.	Name of Land.	Extent, A. R. P.
7	Part of Kadurugaha-ela (stream)	1 2 12

and bounded as follows: on the north by Kongahamulahenyaya to be declared the property of the Crown under the Waste Lands Ordinances, part of Kankolawetiya-ela to be declared the property of the Crown under the Waste Lands Ordinances; on the east by the village limit of Nikapitiya; on the south by the village limit of Nikapitiya (part of Kadurugaha-ela); on the west by the village limit of Egodagedera.



Surveyor-General's Office,
Colombo, September 28, 1922.

Scale of 4 Chains to an Inch.

C. H. VINCE,
for Surveyor-General.

January 26, 1923.

N. A. HAMPTON,
Special Officer.

Kurunegala S. O. No. 3,337.

Order under Section 4, Sub-section (1), of "The Waste Lands Ordinances of 1897, 1899, 1900, and 1903."

In the matter of the land commonly called or known as Balagollehenyaya (exclusive of the Mala-ela and Mala-dola passing through the land), situate in the village of Tissawa, in the Mahagalboda Megoda korale of the Weudawili hatpattu of the Kurunegala District, in the North-Western Province, and of "The Waste Lands Ordinances of 1897, 1899, 1900, and 1903."

WHEREAS in pursuance of section 1 of the said Ordinances it was duly declared and notified on the 7th day of October, 1921, that if no claim to the land commonly called or known as Balagollehenyaya (exclusive of the Mala-ela and Mala-dola passing through the land), situate in the village of Tissawa, in the Mahagalboda Megoda korale of the Weudawili hatpattu of the Kurunegala District, in the North-Western Province, containing in extent 16 acres 1 rood and 25 perches,

and shown as lot 1 in preliminary plan 5,010 and in the annexed diagram, was made to Norman Albert Hampton, Special Officer appointed under section 28 of the said Ordinances, within the period of three months from the date specified in the said notice, such land would be declared the property of the Crown, and dealt with on account of the Crown (*vide* Notice No. 7,966):

And whereas Arthur Henry Abeyratne made claim thereto, and I, Norman Albert Hampton, Special Officer appointed under section 28 of the said Ordinances, made due inquiry into such claim; and whereas the said claimant and I, with the consent of His Excellency the Governor, came to an agreement in writing dated the 3rd day of March 1922, concerning the said land, under section 4, sub-section (1), of the said Ordinances, whereby it was agreed that the said claimant should be declared the purchaser of the said land upon payment, on or before the 3rd day of June, 1922, to the Settlement Officer, of a sum of Rupees Three hundred and Twenty-eight and Cents Seventy-five only (Rs. 328.75), as the purchase amount of the said land, and whereas the said amount has been duly paid by the said claimant, he is hereby, in pursuance of the agreement aforementioned, declared to be the purchaser of the said land, as more fully described herein below.

Description of the Land referred to.

The following lot situate in the village of Tissawa, in the Mahagalboda Megoda korale of the Weudawili hatpattu of the Kurunegala District, in the North-Western Province, as described in the annexed diagram:—

Lot.	Name of Land.	Preliminary plan 5,010.	Extent, A. R. P.
1	Balagollehenyaya 16 1 25

(Exclusive of the Mala-ela and Mala-dola passing through the land.)

and bounded as follows: on the north by Kapuhenyaya claimed by H. Dingiri Banda and others; on the east by Balagollehenyaya (reservation along Deduru-oya) to be declared the property of the Crown under the Waste Lands Ordinances; on the south by the village limit of Amunugama, Goiyolukandekela belonging to the Crown; on the west by Goiyolukandekela belonging to the Crown, Kapuhenyaya claimed by H. Dingiri Banda and others.

[For Diagram see page 369.]

Kurunegala S. O. No. 3,338.

Order under Section 2 of "The Waste Lands Ordinances of 1897, 1899, 1900, and 1903," declaring Land to be Crown Property.

In the matter of the lands commonly called or known as Gorakagahaowita (road) and Elaowitehena, situate in the village of Kohombepola, in the Medapattu korale east of the Katugampola hatpattu of the Kurunegala District, in the North-Western Province, and of "The Waste Lands Ordinances of 1897, 1899, 1900, and 1903."

THE notice required by section 1 of "The Waste Lands Ordinances of 1897, 1899, 1900, and 1903," having been duly published in manner prescribed by that section in respect of the above-named lands (*vide* Notice No. 8,205), and no claim having been made to the said lands or to any interest therein within the period of three months from the date specified in the said notice, I, Norman Albert Hampton, Special Officer appointed under section 28 of the said Ordinances, under and by virtue of the powers vested in me in that behalf by section 2 of the said Ordinances, do hereby on this 1st day of February, 1923, order and declare that the said lands, as more fully described herein below, situate in the village of Kohombepola, in the Medapattu korale east of the Katugampola hatpattu of the Kurunegala District, in the North-Western Province, and shown as lots 11A&E1, 14A1 in block survey preliminary plan 349 and in the annexed diagrams, and containing in extent 16 perches, are the property of the Crown.

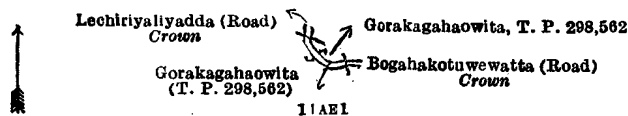
Description of the Lands referred to.

The following lots situate in the village of Kohombepola, in the Medapattu korale east of the Katugampola hatpattu of the Kurunegala District, in the North-Western Province, as described in the annexed diagrams:—

I.—Block survey preliminary plan 349.

Lot.	Name of Land.	Extent, A. R. P.
11A&E1	Gorakagahaowita (road)	.. 0 0 4

and bounded as follows: on the north by Lechiriyaliyadda (road) declared to be the property of the Crown under the Waste Lands Ordinances, Gorakagahaowita sold by the Crown (T. P. 298,562); on the east by Bogahakotuwegatta (road) declared to be the property of the Crown under the Waste Lands Ordinances; on the south and west by Gorakagahaowita sold by the Crown (T. P. 298,562).



Surveyor-General's Office,
Colombo, September 28, 1922.

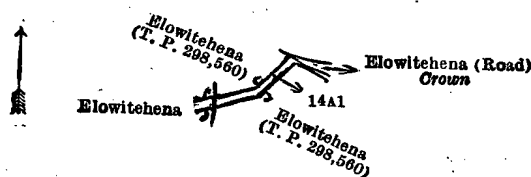
Scale of 8 Chains to an Inch.

C. H. VINCE,
for Surveyor-General.

II.—Block survey preliminary plan 349.

Lot.	Name of Land.	Extent, A. R. P.
14A1	Elowitehena	.. 0 0 12

and bounded as follows: on the north by Elowitehena sold by the Crown (T. P. 298,560); on the east by Elowitehena (road) declared to be the property of the Crown under the Waste Lands Ordinances; on the south by Elowitehena sold by the Crown (T. P. 298,560); on the west by Elowitehena claimed by Davith Fernando.



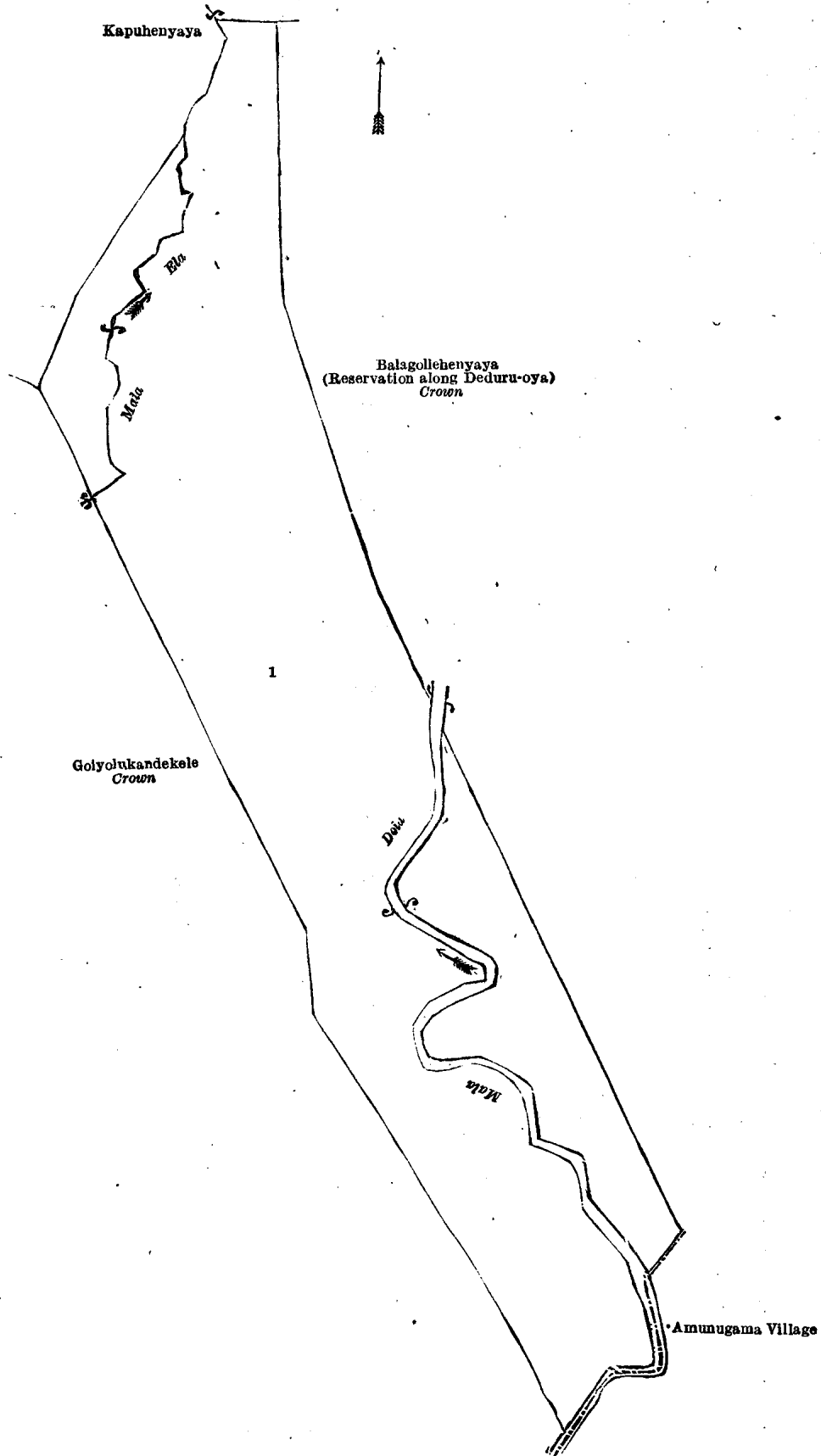
Surveyor-General's Office,
Colombo, September 28, 1922.

Scale of 8 Chains to an Inch.

C. H. VINCE,
for Surveyor-General.

February 1, 1923.

N. A. HAMPTON,
Special Officer.



Surveyor-General's Office,
Colombo, September 13, 1922.

Scale of 4 Chains to an Inch.

C. H. VINCE,
for Surveyor-General.

January 26, 1923.

N. A. HAMPTON,
Special Officer.

Kurunegala S. O. No. 3,339.

**Order under Section 2 of "The Waste Lands Ordinances of 1897, 1899, 1900, and 1903,"
declaring Land to be Crown Property.**

In the matter of the lands commonly called or known as Taramwewa (tank and bund) and Kongahamulahena, situate in the village of Tarampitiya, in the Giratalane korale of the Dewameddi hatpattu of the Kurunegala District, in the North-Western Province, and of "The Waste Lands Ordinances of 1897, 1899, 1900, and 1903."

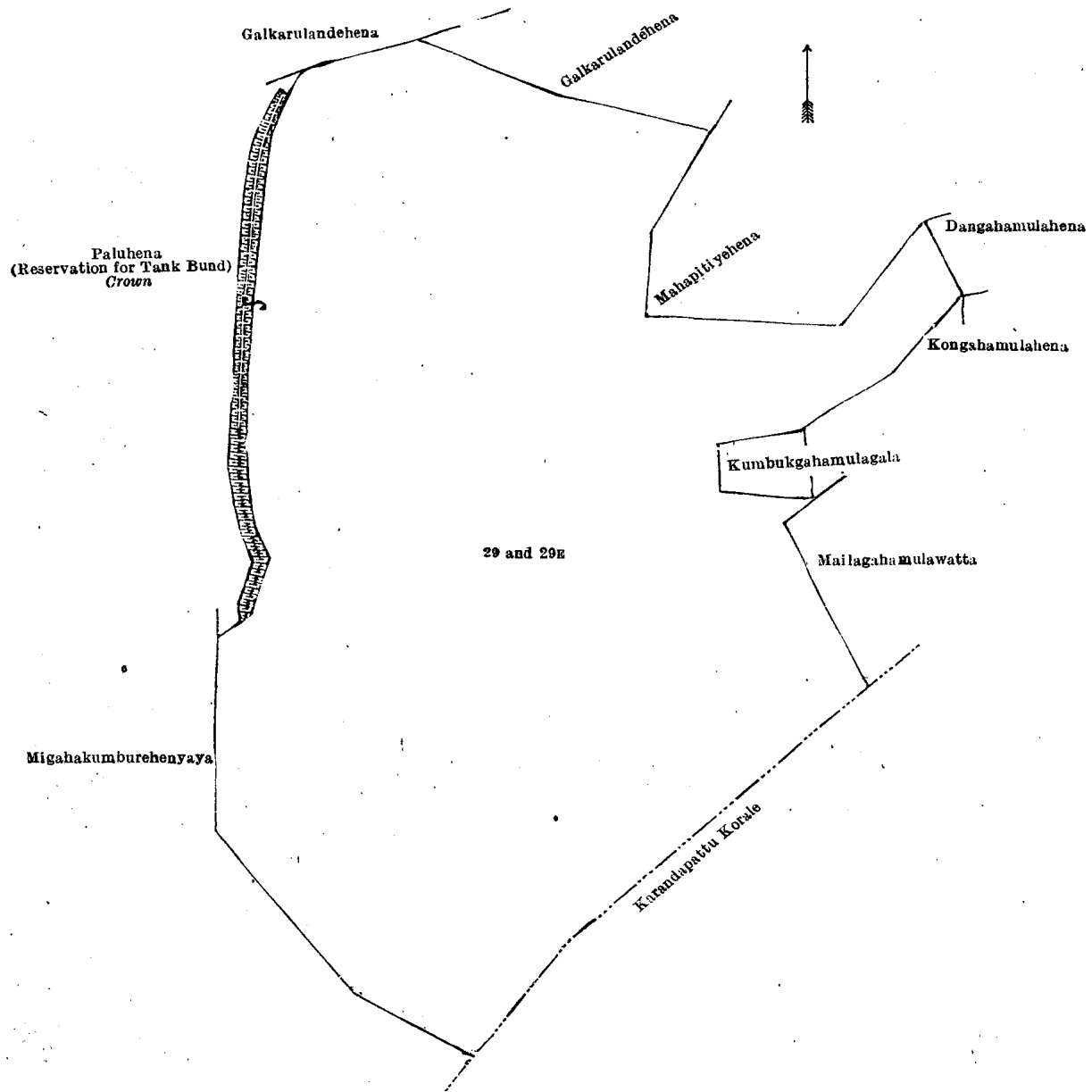
THE notice required by section 1 of "The Waste Lands Ordinances of 1897, 1899, 1900, and 1903," having been duly published in manner prescribed by that section in respect of the above-named lands (*vide* Notice No. 8,192), and no claim having been made to the said lands or to any interest therein within the period of three months from the date specified in the said notice, I, Norman Albert Hampton, Special Officer appointed under section 28 of the said Ordinances, under and by virtue of the powers vested in me in that behalf by section 2 of the said Ordinances, do hereby on this 18th day of January, 1923, order and declare that the said lands, as more fully described herein below, situate in the village of Tarampitiya, in the Giratalane korale of the Dewameddi hatpattu of the Kurunegala District, in the North-Western Province, and shown as lots 29 and 29E in block survey preliminary plan 1,820 and in the annexed diagram, and containing in extent 25 acres 2 roods and 10 perches, are the property of the Crown.

Description of the Lands referred to.

The following lots situate in the village of Tarampitiya, in the Giratalane korale of the Dewameddi hatpattu of the Kurunegala District, in the North-Western Province, as described in the annexed diagram:—

Lot.	Name of Land.	Block survey preliminary plan 1,820.	Extent, A. R. P.
29 ..	Taramwewa (tank and bund)	23 2 8
29E ..	Kongahamulahena	2 0 2
			25 2 10

and bounded as follows : on the north by Galkarulankehena claimed by Arthur Silva, Mahapitihena sold by the Crown ; on the east by Dangahamulahena claimed by Arthur Silva, Kongahamulahena claimed by ditto, Kumbukgahamulagala claimed by Arachchillage Kaluhamy, Mailagahamulawatta claimed by Arachchillage Ukku Banda of Madulla, the boundary of the Karanda pattu korale ; on the south by the boundary of the Karanda pattu korale, Migahakumburehenyaya claimed by Arthur Silva and others ; on the west by Migahakumburehenyaya claimed by Arthur Silva and others, Paluhena (reservation for tank bund) belonging to the Crown.



Surveyor-General's Office,
Colombo, August 17, 1922.

Scale of 4 Chains to an Inch.
January 18, 1923.

N. A. HAMPTON,
Special Officer.

C. H. VINCE,
for Surveyor-General.

Kurunegala S. O. No. 3,340.

Order under Section 2 of "The Waste Lands Ordinances of 1897, 1899, 1900, and 1903,"
declaring Land to be Crown Property.

In the matter of the lands commonly called or known as Kajugahamulawatta (reservation for road), Kahatagahawatta (reservation for road), &c., situate in the village of Ujেকে, in the Baladora korale of the Dewameddi hatpattu of the Kurunegala District, in the North-Western Province, and of "The Waste Lands Ordinances of 1897, 1899, 1900, and 1903."

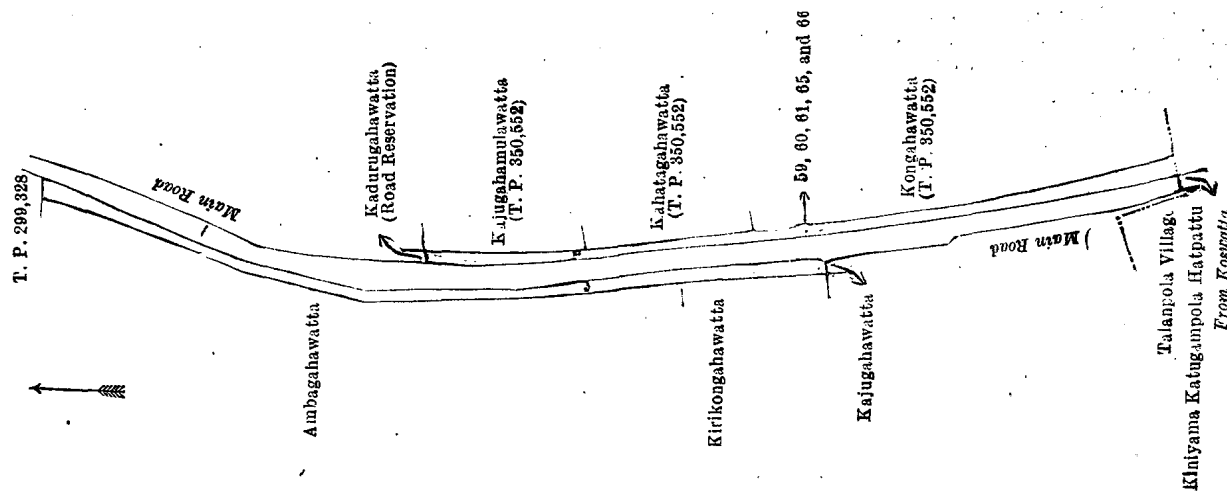
THE notice required by section 1 of "The Waste Lands Ordinances of 1897, 1899, 1900, and 1903," having been duly published in manner prescribed by that section in respect of the above-named lands (*vide* Notice No. 8,206), and no claim having been made to the said lands, or to any interest therein within the period of three months from the date specified in the said notice, I, Norman Albert Hampton, Special Officer appointed under section 28 of the said Ordinances; under and by virtue of the powers vested in me in that behalf by section 2 of the said Ordinances, do hereby on this 1st day of February, 1923, order and declare that the said lands, as more fully described herein below, situate in the village of Ujেকে, in the Baladora korale of the Dewameddi hatpattu of the Kurunegala District, in the North-Western Province, and shown as lots 59, 60, 61, 65, and 66 in block survey preliminary plan 1,543 and in the annexed diargam, and containing in extent 3 roods and 14 perches, are the property of the Crown.

Description of the Lands referred to.

The following lots situate in the village of Ujেকে, in the Baladora korale of the Dewameddi hatpattu of the Kurunegala District, in the North-Western Province, as described in the annexed diargam:—

Block survey preliminary plan 1,543.			Extent, A. R. P.
Lot.	Name of Land.		
59	Kajugahamulawatta (reservation for road)	..	0 0 14
60	Kahatagahawatta (do.)	..	0 0 11
61	Kongahawatta (do.)	..	0 1 2
65	Kirikongahawatta (do.)	..	0 0 15
66	Ambagahawatta (do.)	..	0 1 12
(Exclusive of the road passing through the land.)			0 3 14

and bounded as follows: on the north by T. P. 299,328; on the east by the main road to Koswatta, Kadurugahawatta (road reservation) leased from the Crown, Kajugahamulawatta sold by the Crown (T. P. 350,552), Kahatagahawatta sold by the Crown (T. P. 350,552), Kongahawatta sold by the Crown (T. P. 350,552); on the south by the village limit of Talanpola (the Kinyama korale of the Katugampola hatpattu); on the west by the main road from Koswatta, Kajugahawatta leased from the Crown, Kirikongahawatta sold by the Crown, Ambagahawatta sold by the Crown.



Surveyor-General's Office,
Colombo, September 22, 1922.

Scale of 4 Chains to an Inch.

C. H. VINCE,
for Surveyor-General.

February 1, 1923.

N. A. HAMPTON,
Special Officer.

Ratnapura S. O. No. 560.

Order under Section 4, Sub-section (1), of "The Waste Lands Ordinances of 1897, 1899, 1900, and 1903,"
declaring Land to be Crown Property.

In the matter of the lands commonly called or known as Niyandagalayaya, Elapitikaneyaya, &c. (exclusive of the Malabetilande-ara and the road passing through the land), situate in the village of Pubbarapota, in the Meda korale of the Ratnapura District, in the Province of Sabaragamuwa, and of "The Waste Lands Ordinances of 1897, 1899, 1900, and 1903."

WHEREAS in pursuance of section 1 of the said Ordinances it was duly notified on the 20th day of August, 1909, that if no claim to the lands commonly called or known as Niyandagalayaya, Elapitikaneyaya, &c. (exclusive of the Malabetilande-ara and the road passing through the land), situate in the village of Pubbarapota, in the Meda korale of the Ratnapura District, in the Province of Sabaragamuwa, containing in extent 193 acres 3 roods and 7 perches, and shown as lots 4, 4B, 4C, and 4D in block survey preliminary plan 49 and in the annexed diagrams, was made to John Still, Special Officer appointed under section 28 of the said Ordinances, within the period of three months from the date specified in such notice, such lands would be declared the property of the Crown, and dealt with on account of the Crown (*vide* Notice No. 3,541):

And whereas Samuel David Mahawalatenne Ratemahatmaya made claim thereto, and whereas the said claimant having died during the pendency of the inquiry, the following:—(1) Jane Agnes Sophia Mahawalatenne Jayawardena Kumarihamy, (2) Rosamund Hilda Constance Mahawalatenne Ratwatta Kumarihamy, (3) Mabel Augusta Florence Mahawalatenne Ellawala Kumarihamy, (4) Ellen Mahawalatenne Gunasekera Kumarihamy, and (5) Ezline Mahawalatenne Ellawala Kumarihamy, were substituted as claimants; and whereas the said 1st, 2nd, 3rd, 4th, and 5th claimants entered into five agreements in writing dated the 20th day of November, 1919, the 14th day of November, 1919, the 31st day of October, 1919, the 31st day of October, 1919, and the 31st day of October, 1919, respectively, whereby in consideration of their being declared the owners of (a) lots 1 and 7 of the notice and of the block survey preliminary plan 49, and (b) 1,214 acres and 34 perches more or less of lot 4 of the notice and of the block survey preliminary plan 49, now shown as lot 4A on the same plan, they withdrew their claims to the above-mentioned lots 4, 4B, 4C, and 4D of this order; I, Maxwell MacLagan Wedderburn, Special Officer appointed under section 28 of the said Ordinances, under and by virtue of the powers vested in me in that behalf by section 4 of the said Ordinances, do hereby on this 12th day of December, 1922, order and declare, under section 4, sub-section (1), of the said Ordinances, that the said lands, as more fully described herein below, are the property of the Crown.

Description of the Lands referred to.

The following lots situated in the village of Pubbarapota, in the Meda korale of the Ratnapura District, in the Province of Sabaragamuwa, as described in the annexed diagrams:—

I.—Block survey preliminary plan 49.

Lot.	Name of Land.	Extent, A. R. P.
4	Niyandagalayaya, Elapitikaneyaya, &c. (Exclusive of the Malabetilande-ara and the road passing through the land.)	187 0 30

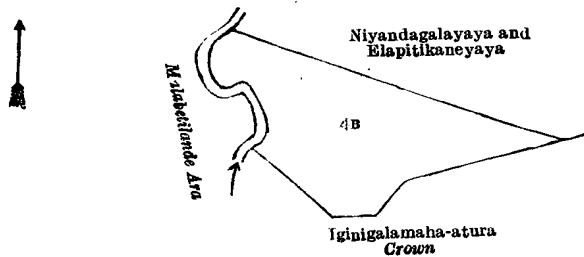
and bounded as follows: on the north by Niyandagalayaya, Elapitikaneyaya, &c., to be declared the property of Jane Agnes Sophia Mahawalatenne Jayawardena Kumarihamy and others under the Waste Lands Ordinances, the Malabetilande-ara, the road from Mahawalatenna to Sinugala, Iginigalamaha-atura declared to be the property of the Crown under the Waste Lands Ordinances; on the east by Iginigalamaha-atura declared to be the property of the Crown under the Waste Lands Ordinances, the road from Mahawalatenna to Sinugala; on the south by the village limit of Henegama; on the west by the village limit of Henegama, Kongolle-atura declared to be the property of the Crown under the Waste Lands Ordinances.

[For Diagram see page 373.]

II.—Block survey preliminary plan 49.

Lot.	Name of Land.	Extent, A. R. P.
4B	Niyandagalayaya, Elapitikaneyaya, &c.	5 1 4

and bounded as follows: on the north by Niyandagalayaya and Elapitikaneyaya to be declared the property of Jane Agnes Sophia Mahawalatenne Jayawardena Kumarihamy and others under the Waste Lands Ordinances; on the east and south by Iginigalamaha-atura declared to be the property of the Crown under the Waste Lands Ordinances; on the west by Iginigalamaha-atura declared to be the property of the Crown under the Waste Lands Ordinances, the Malabetilande-ara.



Surveyor-General's Office,
Colombo, August 28, 1922.

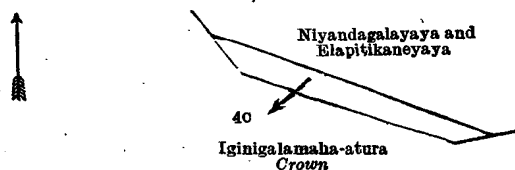
Scale of 8 Chains to an Inch.

C. H. VINCE,
for Surveyor-General.

III.—Block survey preliminary plan 49.

Lot.	Name of Land.	Extent, A. R. P.
4c	Niyandagalayaya, Elapitikaneyaya, &c.	1 0 39

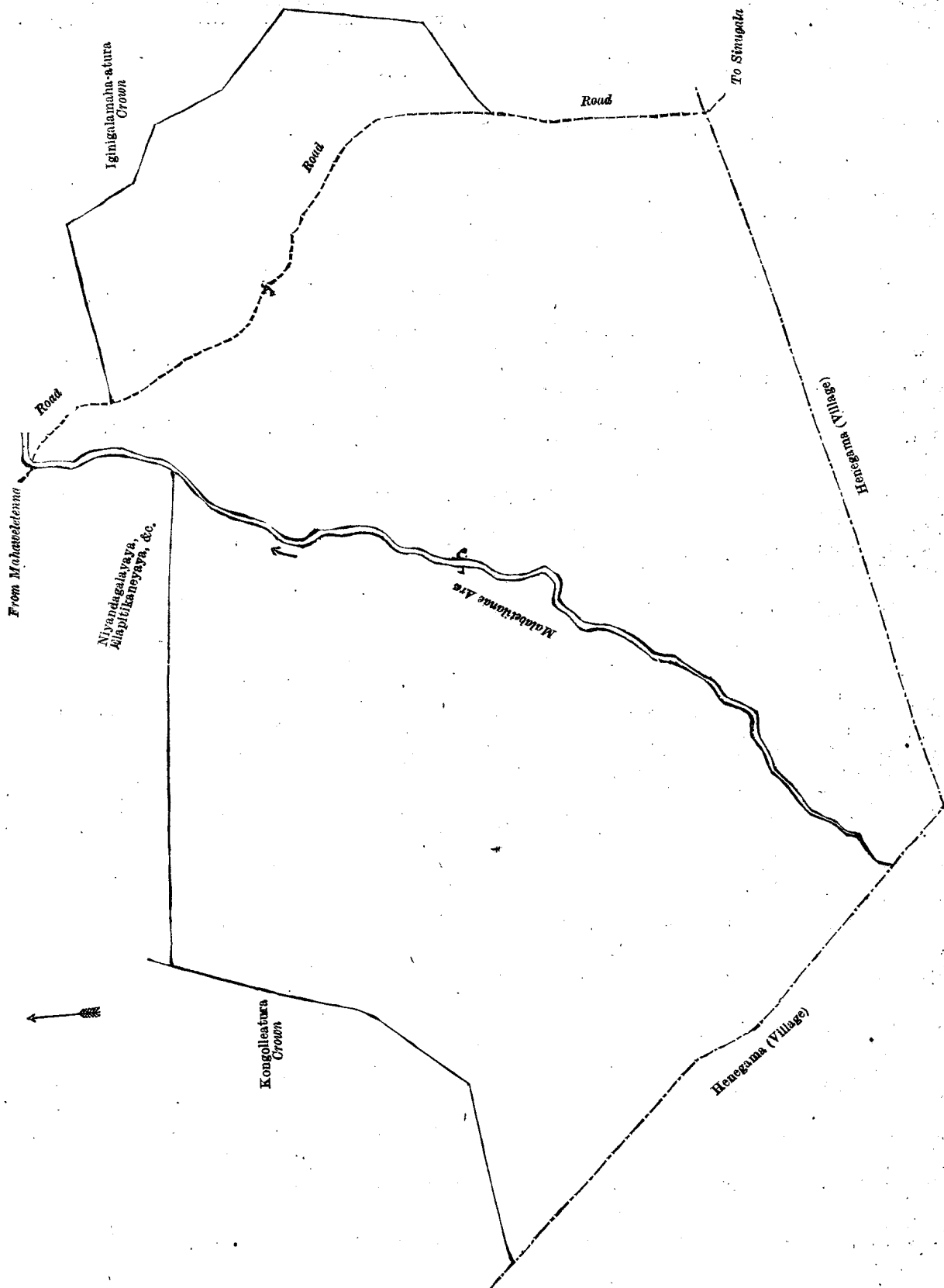
and bounded as follows: on the north by Niyandagalayaya and Elapitikaneyaya to be declared the property of Jane Agnes Sophia Mahawalatenne Jayawardena Kumarihamy and others under the Waste Lands Ordinances; on the east by Niyandagalayaya and Elapitikaneyaya to be declared the property of Jane Agnes Sophia Mahawalatenne Jayawardena Kumarihamy and others under the Waste Lands Ordinances, Iginigalamaha-atura declared to be the property of the Crown under the Waste Lands Ordinances; on the south and west by Iginigalamaha-atura declared to be the property of the Crown under the Waste Lands Ordinances.



Surveyor-General's Office,
Colombo, August 28, 1922.

Scale of 8 Chains to an Inch.

C. H. VINCE,
for Surveyor-General.



Surveyor-General's Office,
Colombo, August 28, 1922.

Scale of 8 Chains to an Inch.

C. H. VINCE,
for Surveyor-General.
C 4

IV.—Block survey preliminary plan 49.

Lot.	Name of Land.	Extent, A. R. P.
4D	Niyandagalayaya, Elapitikaneyaya, &c.	0 0 14

and bounded as follows: on the north by Niyandagalayaya and Elapitikaneyaya to be declared the property of Jane Agnes Sophia Mahawalatenne Jayawardena Kumarihamy and others under the Waste Lands Ordinances; on the east, south, and west by Iginigalamaha-atura declared to be the property of the Crown under the Waste Lands Ordinances.



Surveyor-General's Office,
Colombo, August 28, 1923.

Scale of 8 Chains to an Inch.

C. H. VINCE,
for Surveyor-General.

M. M. WEDDERBURN,
Special Officer.

December 12, 1922.

Ratnapura S. O. No. 561.

Order under Section 2 of "The Waste Lands Ordinances of 1897, 1899, 1900, and 1903,"
declaring Land to be Crown Property.

In the matter of the lands commonly called or known as Footpath, Delwalagekanatta, &c., situate in the village of Muwagama, in the Meda pattu of the Nawadun korale of the Ratnapura District, in the Province of Sabaragamuwa, and of "The Waste Lands Ordinances of 1897, 1899, 1900, and 1903."

THE notice required by section 1 of "The Waste Lands Ordinances of 1897, 1899, 1900, and 1903," having been duly published in manner prescribed by that section in respect of the above-named lands (*vide* Notice No. 7,550), and no claim having been made to the said lands or to any interest therein within the period of three months from the date specified in the said notice, I, Maxwell MacLagan Wedderburn, Special Officer appointed under section 28 of the said Ordinances, under and by virtue of the powers vested in me in that behalf by section 2 of the said Ordinances, do hereby on this 29th day of January, 1923, order and declare that the said lands, as more fully described herein below, situate in the village of Muwagama, in the Meda pattu of the Nawadun korale of the Ratnapura District, in the Province of Sabaragamuwa, and shown as lots 10½, 22½, 28, 34, 36, 37, 38, 39, 40, 2½, 2¼, 16½, 20½, 21½, 25½, 29½, and 35 in block survey preliminary plan 74 and in the annexed diagrams, and containing in extent 21 acres and 6 perches, are the property of the Crown.

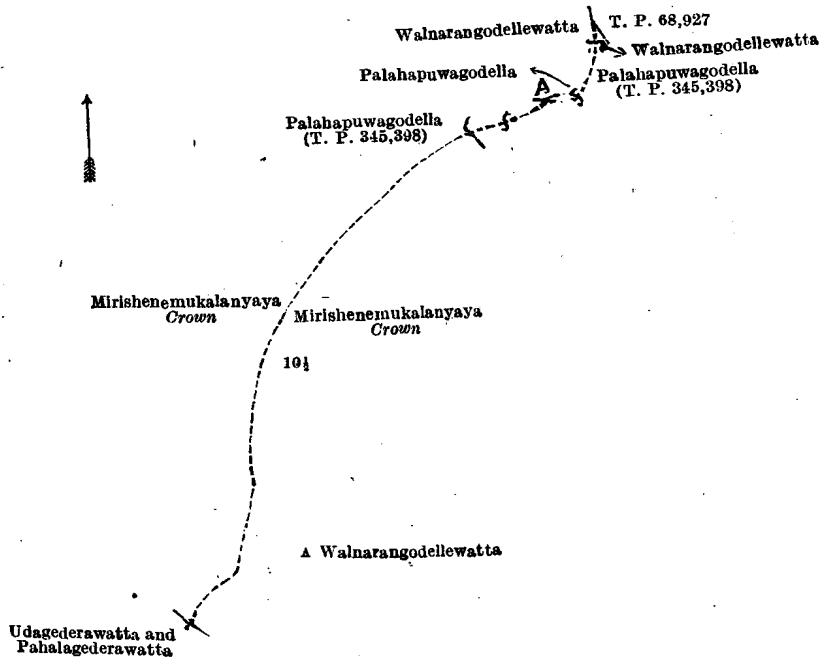
Description of the Lands referred to.

The following lots situate in the village of Muwagama, in the Meda pattu of the Nawadun korale of the Ratnapura District, in the Province of Sabaragamuwa, as described in the annexed diagrams:—

I.—Block survey preliminary plan 74.

Lot.	Name of Land.	Extent, A. R. P.
10½	Footpath	0 0 10

and bounded as follows: on the north by Mirishenemukalanyaya claimed by the Crown, Palahapuwagodella sold by the Crown (T. P. 345,398), Walnarangodellewatta (private), Palahapuwagodella sold by the Crown, Walnarangodellewatta (private); on the east by T. P. 68,927, Walnarangodellewatta (private), Palahapuwagodella sold by the Crown (T. P. 345,398), Mirishenemukalanyaya claimed by the Crown; on the south by Mirishenemukalanyaya claimed by the Crown, Udagedarawatta and Pahalagederawatta (private); on the west by Mirishenemukalanyaya claimed by the Crown



Surveyor-General's Office,
Colombo, June 13, 1922.

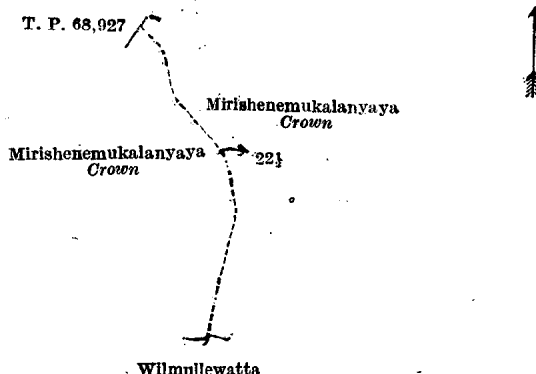
Scale of 4 Chains to an Inch.

C. H. VINCE,
for Surveyor-General.

II.—Block survey preliminary plan 74.

Lot.	Name of Land.	Extent, A. R. P.
22½ ..	Footpath ..	0 0 6

and bounded as follows: on the north by T. P. 68,927, Mirishenemukalanyaya claimed by the Crown; on the east by Mirishenemukalanyaya claimed by the Crown; on the south by Wilmullewatta claimed by Balaya Wahumpurayalage Babonchiya; on the west by Mirishenemukalanyaya claimed by the Crown. T. P. 68,927.



Surveyor-General's Office,
Colombo, June 13, 1922.

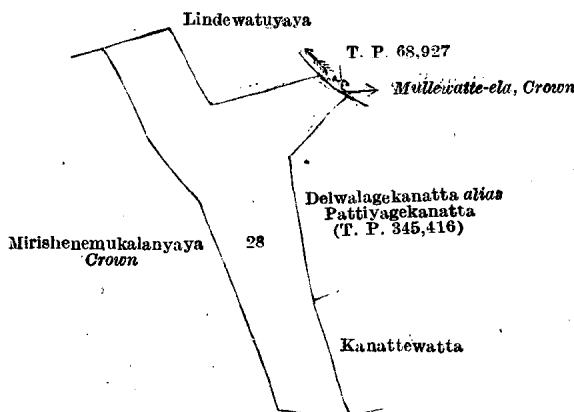
Scale of 4 Chains to an Inch.

C. H. VINCE,
for Surveyor-General.

III.—Block survey preliminary plan 74.

Lot.	Name of Land.	Extent, A. R. P.
28 ..	Delwalagekanatta ..	1 2 21

and bounded as follows: on the north by Lindewatuyaya (private), T. P. 68,927, Mullewatta-ela to be declared the property of the Crown under the Waste Lands Ordinances; on the east by Delwalagekanatta alias Pattiyagekanatta sold by the Crown (T. P. 345,416), Kanattewatta claimed by Viharage Malhamy; on the south and west by Mirishenemukalanyaya belonging to the Crown.



Surveyor-General's Office,
Colombo, June 13, 1922.

Scale of 4 Chains to an Inch.

C. H. VINCE,
for Surveyor-General.

IV.—Block survey preliminary plan 74.

Lot.	Name of Land.	Extent, A. R. P.
34 ..	Kalu-ganga and Ranagewatta-ela (half the area of streams) ..	18 3 16

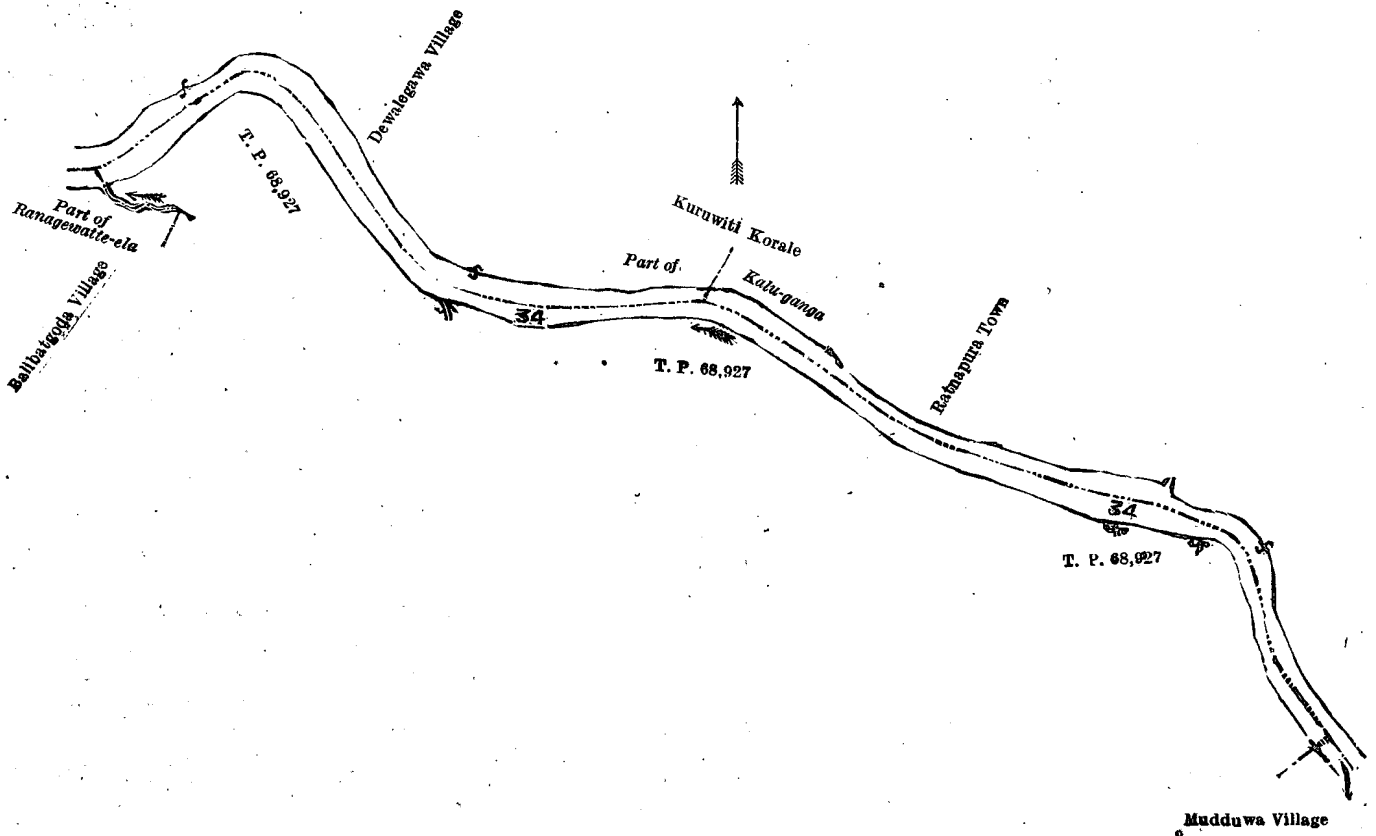
and bounded as follows: on the north by the village limit of Dewalegawa (part of the Kalu-ganga), the boundary of the Ratnapura town (part of the Kalu-ganga); on the east by the boundary of the Ratnapura town (part of the Kalu-ganga); on the south by the village limit of Mudduwa, T. P. 68,927, the village limit of Balibatgoda (part of the Ranagewatte-ela); on the west by the village limit of Balibatgoda (part of the Ranagewatte-ela), the village limit of Dewalegawa (part of the Kalu-ganga).

[For Diagram see page 376.]

V.—Block survey preliminary plan 74.

Lot.	Name of Land.	Extent, A. R. P.	Lot.	Name of Land.	Extent, A. R. P.
36 ..	Galamune-dola ..	0 0 2	40 ..	Galamune-dola ..	0 0 1
37 ..	Do. ..	0 0 4			
38 ..	Do. ..	0 0 6			
39 ..	Do. ..	0 0 2			0 0 15

and bounded as follows: on the north by T. P. 68,927; on the east by T. P. 68,927; on the south by T. P. 68,927, Tennewatta claimed by Ratnaweera Patabendige James and others; on the west by Tennewatta claimed by Ratnaweera Patabendige James and others, T. P. 68,927, Tennewatta claimed by Ratnaweera Patabendige James and others, T. P. 68,927.

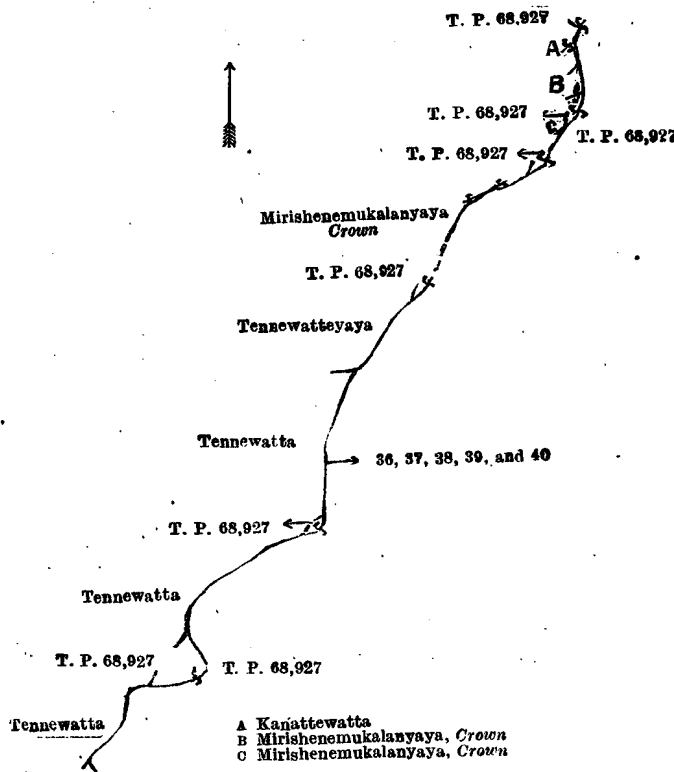


Surveyor-General's Office,
Colombo, June 13, 1922.

Scale of 16 Chains to an Inch.

C. H. VINCE,
for Surveyor-General.

Tennewatta claimed by Ratnaweera Patabendige James and others, Tennewattayaya claimed by Kadawate Arachchilage Appuhamy and others, T. P. 68,927, Mirishenemukalanyaya claimed by the Crown, T. P. 68,927, Mirishenemukalanyaya claimed by the Crown, T. P. 68,927, Mirishenemukalanyaya claimed by the Crown, Kanattewatta claimed by Wiharage Malhamy.



Surveyor-General's Office,
Colombo, June 13, 1922.

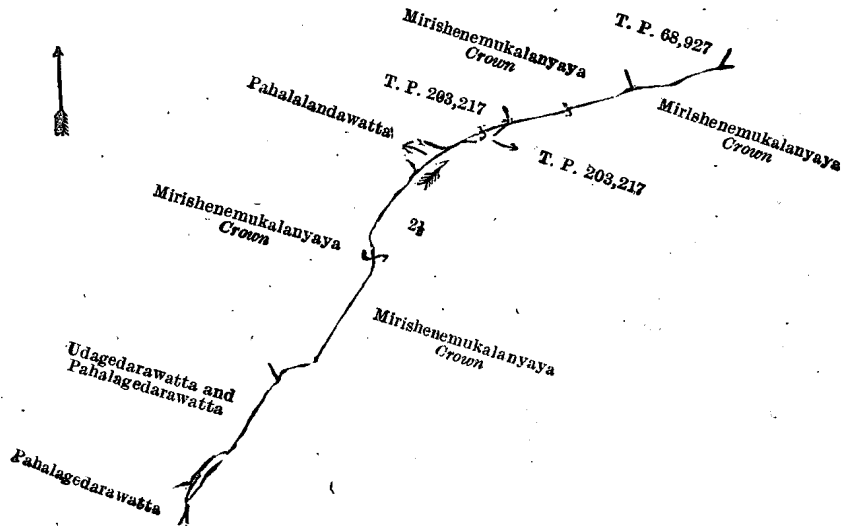
Scale of 4 Chains to an Inch.

C. H. VINCE,
for Surveyor-General.

VI.—Block survey preliminary plan 74.

Lot.	Name of Land.	Extent, A. R. P.
2½ ..	Mala-dola (dry stream)	0 0 9

and bounded as follows: on the north by Pahalandawatta sold by the Crown, T. P. 203,217, Mirishenemukalanyaya claimed by the Crown, T. P. 68,927; on the east by Mirishenemukalanyaya claimed by the Crown, T. P. 203,217, Mirishenemukalanyaya claimed by the Crown; on the south by Mirishenemukalanyaya claimed by the Crown; on the west by Pahalagederawatta sold by the Crown, Udagederawatta and Pahalagederawatta claimed by Asangeyalaya Peirisa and others, Mirishenemukalanyaya claimed by the Crown.



Surveyor-General's Office,
Colombo, March 4, 1920.

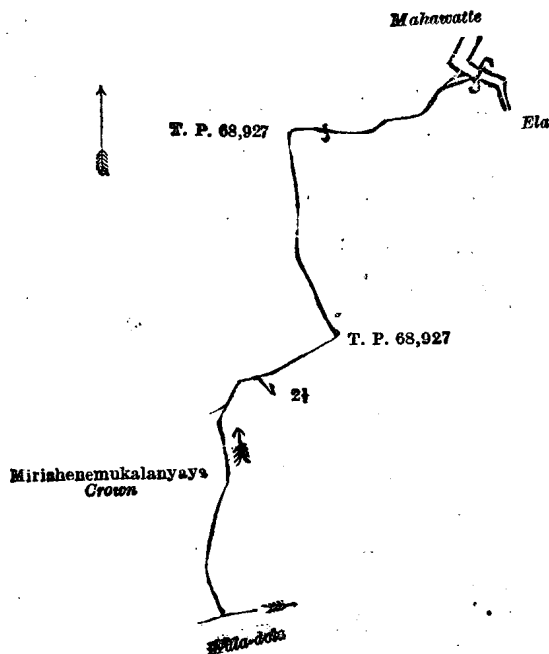
Scale of 4 Chains to an Inch.

F. J. SALMON,
for Acting Surveyor-General.

VII.—Block survey preliminary plan 74.

Lot.	Name of Land.	Extent, A. R. P.
2½ ..	Mala-lola (dry stream)	0 0 8

and bounded as follows: on the north by T. P. 68,927, Mahawatte-ela; on the east by Mahawatte-ela, T. P. 68,927; on the south by Mala-dola; on the west by Mirishenemukalanyaya claimed by the Crown, T. P. 68,927.



Surveyor-General's Office,
Colombo, March 4, 1920.

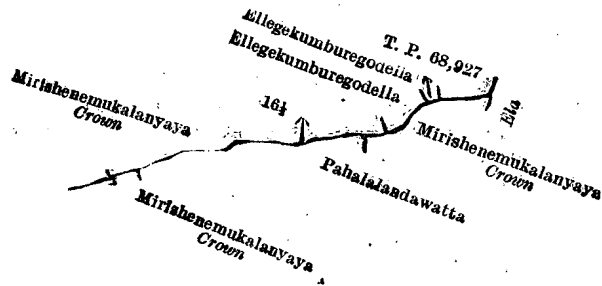
Scale of 4 Chains to an Inch.

F. J. SALMON,
for Acting Surveyor-General.

VIII.—Block survey preliminary plan 74.

Lot.	Name of Land.	Extent, A. R. P.
16½ ..	Malakkarawila-ela	0 0 5

and bounded as follows: on the north by Mirishenemukalanyaya claimed by the Crown, Ellegekumburegodella sold by the Crown, T. P. 68,927; on the east by an ela; on the south by Mirishenemukalanyaya claimed by the Crown, Pahalandawatta sold by the Crown, Mirishenemukalanyaya claimed by the Crown; on the west by Mirishenemukalanyaya claimed by the Crown.



Surveyor-General's Office,
Colombo, March 4, 1920.

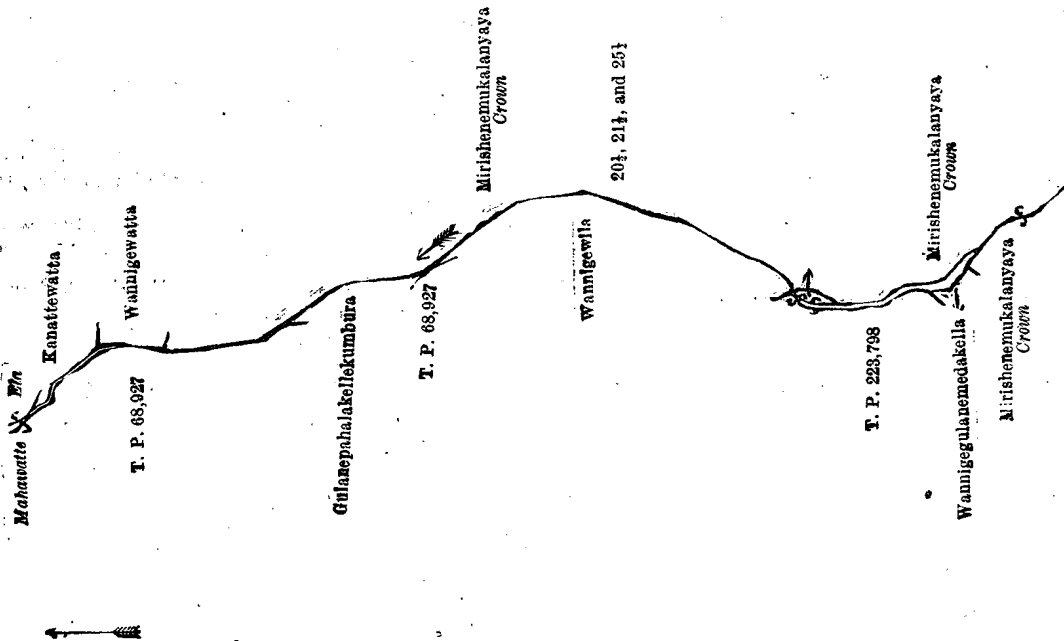
Scale of 4 Chains to an Inch.

F. J. SALMON,
for Acting Surveyor-General.

IX.—Block survey preliminary plan 74.

Lot.	Name of Land.	Extent, A. R. P.
20½ ..	Ellege-dola (stream)	0 0 11
21½ ..	Do. (do.)	0 0 7
25½ ..	Do. (do.)	0 0 9
		0 0 27

and bounded as follows: on the north by the Mahawatte-ela, Kanattewatta (private); on the east by Wannigewatta (private), Mirishenemukalanyaya claimed by the Crown; on the south by Mirishenemukalanyaya claimed by the Crown, Wannigegulanemedakella claimed by Kuhalkattadiyalage Carolisa; on the west by T. P. 223,798, Wannigewila claimed by Wanniarachchilage Siyanhami and others, T. P. 68,927, Gulanepahalakellekumbura claimed by Muwagama Radage Jamma and others, T. P. 68,927.



Surveyor-General's Office,
Colombo, March 4, 1920.

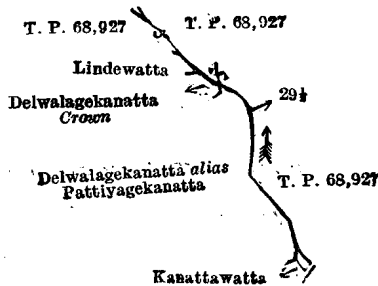
Scale of 4 Chains to an Inch.

F. J. SALMON,
for Acting Surveyor-General.

X.—Block survey preliminary plan 74.

Lot.	Name of Land.	Extent, A. R. P.
29½ ..	Mullewatte-ela	0 0 5

and bounded as follows: on the north and east by T. P. 68,927; on the south by Kanattawatta claimed by Wiharage Malhamy; on the west by Delwalagekanatta *alias* Pattiyagekanatta sold by the Crown, Delwalagekanatta to be declared the property of the Crown under the Waste Lands Ordinances, Lindewatta (private), T. P. 68,927.



Surveyor-General's Office,
Colombo, March 4, 1920.

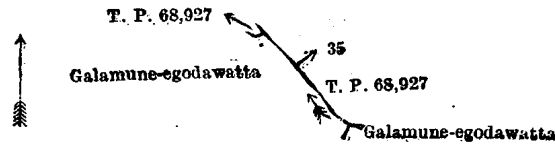
Scale of 4 Chains to an Inch.

F. J. SALMON,
for Acting Surveyor-General.

XI.—Block survey preliminary plan 74.

Lot.	Name of Land.	Extent, A. R. P.
35	Water-course	0 0 4

and bounded as follows: on the north and east by T. P. 68,927; on the south by Galamune Egodawatta, claimed by Ratnaweera Patabendige James and others; on the west by Galamune Egodawatta claimed by Ratnaweera Patabendige James and others, T. P. 68,927.



Surveyor-General's Office,
Colombo, March 4, 1920.

Scale of 4 Chains to an Inch.

F. J. SALMON,
for Acting Surveyor-General.

January 29, 1923.

M. M. WEDDERBURN,
Special Officer.

Order under Section 2 of "The Waste Lands Ordinances of 1897, 1899, 1900, and 1903,"
declaring Land to be Crown Property.

In the matter of the lands commonly called or known as Kota-aluba and Delgahalanda, situate in the village of Bulugahagoda, in Ragam pattuwa of Alutkuru korale south, in the Colombo District of the Western Province, and of "The Waste Lands Ordinances of 1897, 1899, 1900, and 1903."

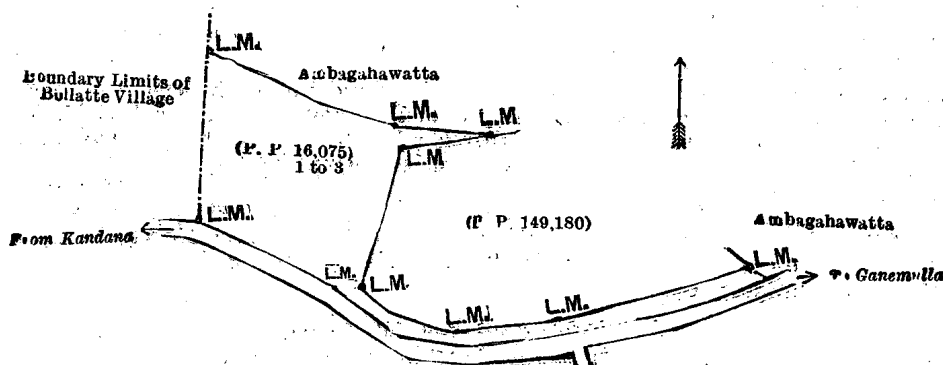
THE notice required by section 1 of "The Waste Lands Ordinances of 1897, 1899, 1900, and 1903," having been duly published in manner prescribed by that section in respect of the above-named lands (*vide* Notice No. 8,195), and no claim having been made to the said lands or to any interest therein within the period of three months from the date specified in the said notice, I, Cyril Leonard Wickremasinghe, Additional Assistant Government Agent, Colombo District, under and by virtue of the powers vested in me in that behalf by section 2 of the said Ordinances, do hereby on this 18th day of January, 1923, order and declare that the said lands, as more fully described herein below, situate in the village of Bulugahagoda, in the Ragam pattuwa of Alutkuru korale south, in the Colombo District of the Western Province, and shown as lots 1, 2, and 3 in preliminary plan 16,075 and in the annexed diagram, and containing in extent 1 acre 2 roods and 14 perches, are the property of the Crown.

Description of the Lands referred to.

The following lots situated in the village of Bulugahagoda, in Ragam pattuwa of the Alutkuru korale south, in the Colombo District of the Western Province, as described in the annexed diagram:—

Lot.	Name of Land.	Extent, A. R. P.
1	Kota-aluba	1 0 34
2	Delgahalanda	0 0 17
3	Delgahalanda (reservation for road)	0 1 3
		1 2 14

and bounded as follows: on the north by Ambagahawatta claimed by T. Marathelis Fernando and others and land depicted in title plan No. 149,180; on the east by Ambagahawatta claimed by T. Marathelis Fernando and others; on the south by the road from Kandana to Ganemulla; and on the west by the boundary limits of Bolatte village.



Surveyor-General's Office,
Colombo, June 23, 1922.

Scale of 4 Chains to an Inch.

C. R. LUNDIE,
for Surveyor-General.

January 18, 1923.

C. L. WICKREMESINGHE,
Additional Assistant Government Agent.

**Order under Section 2 of "The Waste Lands Ordinances of 1897, 1899, 1900, and 1903,"
declaring Land to be Crown Property.**

In the matter of the lands commonly called or known as Dambukanda (reservation for paddy field) and Dambukanda, situate in the village of Palapitiya, in Udugahapattuwa of Hapitigam korale, in the Negombo District of the Western Province, and of "The Waste Lands Ordinances of 1897, 1899, 1900, and 1903."

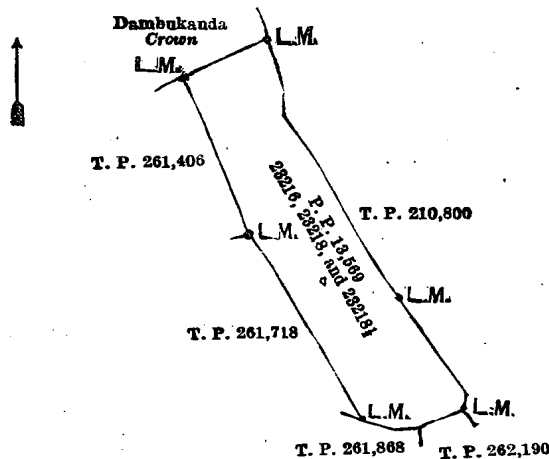
THE notice required by section 1 of "The Waste Lands Ordinances of 1897, 1899, 1900, and 1903," having been duly published in manner prescribed by that section in respect of the above-named lands (*vide* Notice No. 8,190), and no claim having been made to the said lands or to any interest therein within the period of three months from the date specified in the said notice, I, Hubert Ernest Newnham, Assistant Government Agent, Colombo and Negombo Districts, under and by virtue of the powers vested in me in that behalf by section 2 of the said Ordinances, do hereby on this 18th day of January, 1923, order and declare that the said lands, as more fully described herein below, situate in the village of Palapitiya, in Udugaha pattuwa of Hapitigam korale, in the Negombo District of the Western Province, and shown as lots 23216, 23218, and 23218½ in preliminary plan 13,569 and in the annexed diagram, and containing in extent 1 acre 2 roods and 29 perches, are the property of the Crown.

Description of the Lands referred to.

The following lots situated in the village of Palapitiya, in Udugaha pattuwa of the Hapitigam korale, in the Negombo District of the Western Province, as described in the annexed diagram:—

		Preliminary plan 13,569.		Extent, A. R. P.		
Lot.	Name of Land.					
23216	Dambukanda (reservation for paddy field)	0	2 27
23218	Do. (do.)	0	3 39
23218½	Dambukanda	0	0 3
				1 2 29		

and bounded as follows: on the north by Dambukanda claimed by the Crown; on the east by land depicted in title plan No. 210,800; on the south by lands depicted in title plans Nos. 262,190 and 261,868; and on the west by lands depicted in title plans Nos. 261,868, 261,718, and 261,406.



Surveyor-General's Office,
Colombo, September 23, 1921.

Scale of 4 Chains to an Inch.

C. H. VINCE,
for Surveyor-General.

January 18, 1923.

H. E. NEWNHAM,
Assistant Government Agent.

**Order under Section 2 of "The Waste Lands Ordinances of 1897, 1899, 1900, and 1903,"
declaring Land to be Crown Property.**

In the matter of the land commonly called or known as Naranellehena, situate in the village of Niwatuwa, in Kiraweli pattu west of the Beligal korale, in the Kegalla District, in the Province of Sabaragamuwa, and of "The Waste Lands Ordinances of 1897, 1899, 1900, and 1903."

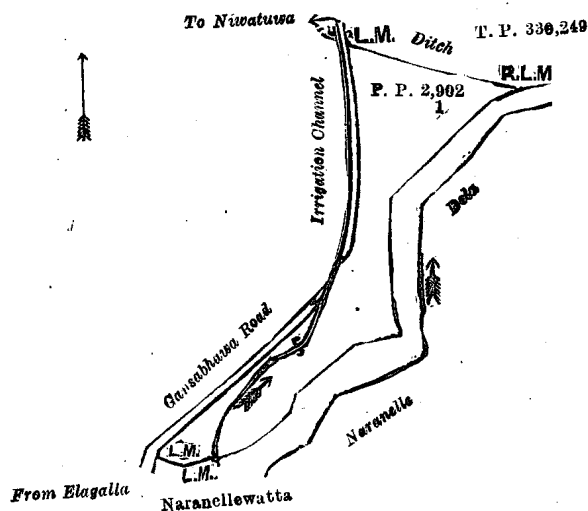
THE notice required by section 1 of "The Waste Lands Ordinances of 1897, 1899, 1900, and 1903," having been duly published in manner prescribed by that section in respect of the above-named land (*vide* Notice No. 8,151), and no claim having been made to the said land or to any interest therein within the period of three months from the date specified in the said notice, I, Guy Stanley Wodeman, Assistant Government Agent of the Kegalla District of the Province of Sabaragamuwa, under and by virtue of the powers vested in me in that behalf by section 2 of the said Ordinances, do hereby on this 16th day of December, 1922, order and declare that the said land, as more fully described herein below, situate in the village of Niwatuwa, in Kiraweli pattu west of Beligal korale, in the Kegalla District, in the Province of Sabaragamuwa, and shown as lot 1 in preliminary plan 2,902 and in the annexed diagram, and containing in extent 1 rood and 09·4 perches, is the property of the Crown.

Description of the Land referred to.

The following lot situated in the village of Niwatuwa, in Kiraweli pattu west of Beligal korale, in the Kegalla District of the Province of Sabaragamuwa, as described in the annexed diagram:—

		Preliminary plan 2,902.		Extent, A. R. P.		
Lot.	Name of Land.					
1	Naranellehena	0	1 09·4

and bounded as follows: on the north by title plan No. 330,249; on the east by Naranelle-dola; on the south by Naranelle-dola and Naranellewatta claimed by Pathirannahelage Dingiri Appu and others; on the west by Gansabhawa road from Elagalla to Niwatuwa.



Surveyor-General's Office,
Colombo, November 29, 1922.

December 16, 1922.

Scale of 2 Chains to an Inch.

G. S. WODEMAN,
Assistant Government Agent.

C. R. LUNDIE,
for Surveyor-General.

LAND SALES IN THE CENTRAL PROVINCE.

No. 2,649, C. P.—The Assistant Government Agent, Matale District, will on Tuesday, May 22, 1923, at 2 P.M., in Dambulla Resthouse, put up to auction, for sale or settlement, or will otherwise dispose of, the under-mentioned portions of Crown land, in accordance with the regulations of Government regarding land sales. Four allotments of land situated in the Matale North division of the Matale District of the Central Province.

Lot.	Name of Land.	Preliminary plan 7,388. Village—Dandubendiruppa. Name of Applicant.	Description.	Extent.		Upset price per acre, Rs.
				A.	R. P.	
1	Tumbaremedawihena	.. Punchi Appuhamy and others	.. Scrub Jungle	12	2 10	20
2	Do.	.. —	.. do.	0	0 13	—*
Preliminary plan 7,389. Village—Dandubendiruppa.						
1	Wewagawamukalana	.. Punchi Appuhamy and others	.. Jungle	3	1 1	22
2	Do.	.. Kudarala and others	.. do.	7	1 31	20

* Reservation, not for sale.

Further particulars regarding these lands may be obtained from the Assistant Government Agent, Matale, and their plans from the Surveyor-General.

Colonial Secretary's Office,
Colombo, March 26, 1923.

CECIL CLEMENTI,
Colonial Secretary.

No. 2,650, C. P.—The Assistant Government Agent, Matale District, will on Tuesday, May 22, 1923, at 12.30 P.M., in Dambulla Resthouse, put up to auction, for sale or settlement, or will otherwise dispose of, the under-mentioned portions of Crown land, in accordance with the regulations of Government regarding land sales. Seventeen allotments of land situated in the Matale North division of the Matale District of the Central Province.

Lot.	Name of Land.	Preliminary plan 7,340. Village—Alakolawewa. Name of Applicant.	Description.	Extent.		Upset price per acre, Rs.
				A.	R. P.	
1	Asweddumapillewa	.. D. M. Appuhamy and another	.. Chena	1	0 11	16
Preliminary plan 7,349. Village—Kandalama.						
1	Iravilihena	.. P. Bandirala and others	.. Chena	18	3 32	16
Preliminary plan 7,345. Village—Nikawatawana.						
1	Arambepolayewelapillewa <i>alias</i> Kanda- laneliyamukalana	.. Kuppa Tamby	.. Jungle and chena	3	0 1	20
2	Kudagalawalepitiya <i>alias</i> Arambe- polayewela <i>alias</i> Eriyamukalana	.. Abdul Rahaman Lebbe and another	.. Deniya suitable for paddy	2	0 31	18
3	Humbasgomuwemukalana	.. Ahammadu Lebbe and others	.. Forest and jungle	4	3 4	50
4	Humbasgomuwekatupota <i>alias</i> Katu- imbulagollehena	.. M. Udayar and others	.. Chena	7	2 25	18
5	Dambagaspiyipillewa	.. Abdul Rahamen Lebbe	.. do.	1	2 28	18
Preliminary plan 7,314. Village—Inamalawa.						
1	Pallewelapillewa	.. Punchi Banda and others	.. Jungle	3	2 12	22
2	Pallewelakumbura	.. do.	.. Paddy field	0	0 24	30
Preliminary plan 7,332. Village—Melpitiya.						
1	Kurumbadayagalshena	.. K. Kalu Banda	.. Chena	2	1 20	25
Preliminary plan 7,333. Village—Melpitiya.						
1	Kalundelandehena	.. A. Kuda Ukku Banda	.. Chena	1	2 29	25
Preliminary plan 7,398. Village—Kobbewehera.						
1	Thelambughahakumburepillewa	.. E. Kiri Banda	.. Native garden	0	1 10	30
2	Do.	.. do.	.. do.	0	0 9	—*

Lot.	Name of Land.	Preliminary plan 7,370. Village—Nirangomuwa.		Extent.	Upset price per acre, Rs.
		Name of Applicant.	Description.		
1	Watuyaya or Makulgahamullehena	—	Forest	0 0 16	—*
2	Do.	W. Punchinaide	Forest containing few milla trees	1 3 27	35
3	Do.	—	Forest	0 0 25	—*
4	Demedalanda	A. Puncha	do.	1 3 38	30

* Reservations, not for sale.

Further particulars regarding these lands may be obtained from the Assistant Government Agent, Matale, and their plans from the Surveyor-General, Colombo.

Colonial Secretary's Office,
Colombo, March 27, 1923.

CECIL CLEMENTI,
Colonial Secretary.

LAND SALES IN THE SOUTHERN PROVINCE.

No. 4,008, S. P.—The Assistant Government Agent, Hambantota, will on Wednesday, May 16, 1923, at 10 A.M., at his office in Ambalantota Resthouse, put up to auction, for sale or settlement, or will otherwise dispose of, the under-mentioned portions of Crown land, in accordance with the regulations of Government regarding land sales. Thirty-one allotments of land situated in the East Giruwa pattu division of the Hambantota District of the Southern Province.

Lot.	Name of Land.	Final village plan 389. Village—Mellakettigoda.		Extent.
		Name of Applicant.	Description.	
47B	Konnehena	(1) G. P. Don Theodoris of Ulahitiyawa, (2) A. Carolis of ditto	Chena	2 0 16
37P4	Kalagahahena	(1) Ekanayakage Bilinduhamy of ditto, (2) R. B. Don Hendrick	Chena	1 0 6
37P5	Kaputugodahena	N. Madummappu of Ulahitiyawa	do.	1 3 39
19AC	Maraketigodehena	J. Jandirishamy of Welipitiya	Chena	1 3 26
19AD	Arakoratuwa	do.	Garden	1 0 25
19AE	Kongahagawahena, Heena-gawahena	(1) D. M. Abeysin Ratnayaka of Welipitiya, (2) V. Andrishamy	Chena	1 0 27*
19AF	Do.	do.	do.	0 2 37*
19AH	Nugagahawatta	K. Punchi Appu of Welipitiya	Garden	0 3 10
19AM	Talgahawatta	Mohotti Malwattege Felix Appuhamy	do.	0 1 28
19AN	Do.	(1) D. H. Ekanayaka of Welipitiya, (2) L. Babahamy	do.	0 2 35
75U	Ahalaketiyalanda alias Siyambalagahena	D. Pederick Whakista of Welipitiya	Chena	5 0 16
89A1	Madittehena, Aberupphena	Korelege Punchi Appu of ditto	Jungle	1 0 17
50BE	Rukkattanagahawatta	Mohotti Malwattege Felix Appuhamy of Julampitiya	Garden	0 0 14
50BF	Do.	do.	Chena	0 3 34
17E3	Hikgahakoratuwa	(1) Mohotti Malwattege Felix Appuhamy of Julampitiya, (2) T. P. Nicholashamy	Chena	0 3 32
76B	Delgahawattehena	D. D. Abeysinghe of Murungagasyaya	Chena	0 2 24*
135AA	Ditto alias Batalakoratuwahena	do.	—	2 2 3*
3R	Bogahahena	(1) Mohotti Malwattege Felix Appuhamy of Julampitiya, (2) P. Babunhamy	Chena	0 3 4
3AS	Kongasarehena	do.	Garden	0 2 27
64BB	Wewagawahena	W. K. Charles of Okandeyaya	Chena	2 0 12
115Y	Telambugahahena	(1) Don Methias Abeysin Ratnayake of Welipitiya, (2) G. Babunhamy	do.	1 3 35
111P	Alutgamagewatta	D. T. Ubeysinha Appuhamy	Garden	1 1 4
111Q	Bulugahakoratuwa	(1) C. A. Weerasinghe, (2) Don Pedris K. J. Samaraweera	do.	1 0 0
29	Pinhena	A. Heen Appu of Kariyamaditta	Chena	3 0 20
1801	Bogahawattayakella	(1) Mohotti Malwattege Felix Appuhamy of Julampitiya, (2) H. W. Don Davith of ditto	Chena	1 3 32
6H	Siyambalakotehenayaya alias Paragawahenyaya	Abewarna Pattabendige Dineshamy of Siyambalakota	Chena	1 1 34
1AX	Siyambalagahakoratuwa	(1) Don Davith Rajapakse Wiraman, (2) Don Carolis Rajapakse Wiraman, both of Pallegama	—	2 3 31
1AZ	Godawanekoratuwa	do.	—	0 3 12
1BG	Ketangahayaya alias Ketangahakenakebella	Don Siyadoris Wirasin Gunasekera of Kiula	—	0 3 33

Final village plan 464. Village—Mamadala.

Lot.	Name of Land.	Name of Applicant.	Description.	Extent.		
				A.	R.	P.
1R	Udarotayaya	Don Hendrick Alahapperuma of Beminiyanwila	Garden	1	1	25
9X	Bokutulanda	Bastian Appuhamy Ratnayake of Mamadala	Chena	1	0	11

* Will be sold together.

N.B.—Upset price of these lots will be notified at the time of sale.

Further information regarding these lands can be obtained from the Assistant Government Agent, Hambantota, and plans of them from the Surveyor-General.

Colonial Secretary's Office,
Colombo, March 27, 1923.CECIL CLEMENTI,
Colonial Secretary.

LAND SALES IN THE NORTHERN PROVINCE.

No. 961, N. P.—The Government Agent, Northern Province, will on Thursday, May 24, 1923, at 11 A.M., at the sale bungalow attached to the Jaffna Kachcheri, put up to auction, for sale or settlement, or will otherwise dispose of, the under-mentioned portions of Crown land, in accordance with the regulations of Government regarding land sales. Forty-seven allotments of land situated in the Divisions of Karachechi, Vadamaradchi East, Jaffna, Pachchilaippali, and Valikamam East of the Jaffna District, Northern Province.

Karachechi Division.

Advance extract No. 6 of block survey preliminary plan 41. Village—Tadduvankoddi.

Lot.	Name of Land.	Name of Applicant.	Description.	Extent.			Upset price per acre, Rs.
				A.	R.	P.	
6	Kachimakovilkadu	General sale	Scrub jungle fit for paddy	4	2	3	17
6A	Nachimarkovilkadu	—	Low jungle (to be reserved for Nachimar temple)	0	2	1	—*
8	Kalanvayal	Encroachment by K. Vallipuram and others	Paddy	1	1	33	20
9	Tadduvankoddikadu	—	Jungle (to be reserved for right of way)	2	1	36	—*
20	Do.	General sale	Scrub jungle fit for paddy	11	2	37	17
20A	Do.	—	Low jungle (to be reserved for right of way)	0	2	2	—*
21	Do.	General Sale	Scrub jungle fit for paddy	10	1	29	17
22	Do.	—	Jungle (to be reserved for stream)	6	1	15	—*

Vadamaradchi East Division.

Preliminary plan 5,914. Village—Marutankeni.

1	Perumanalkadu	—	Scrub jungle (to be reserved for road)	0	0	9	—*
2	Do.	A. Veluppillai	Scrub jungle fit for palmyras	1	0	0	17
3	Do.	—	Scrub jungle (to be reserved for path)	0	0	30	—*

Jaffna Division.

Preliminary plan 5,436. Village—Ariala in Chiviyateru.

1	Thillaiadivayal	K. Thuraiappah	Open land fit for paddy	1	0	10	16
4	Kaddaiadivayal	A. Kathiravelu and two others	Paddy land)	3	3	21	24†
5	Do.	General sale	do.	0	1	29	48

Pachchilaippali Division.

Preliminary plan 5,880. Village—Tanmakkeni.

1	Kulambaikadu	A. Kanther	Scrub jungle fit for tobacco	1	3	19	21
2	Do.	—	Ditto (to be reserved for cart track)	0	0	11	—*

Preliminary plan 5,931. Village—Tampakamam.

1	Innasimanalkadu	Ethel Rasammah Cooke	Scrub jungle fit for tobacco	1	1	27	28
2	Do.	—	Ditto and open land (to be reserved for tank)	0	1	16	—*

Preliminary plan 5,906. Village—Mullian.

1	Kadalkaraimanal	—	Open land (to be reserved for sea)	1	0	5	—*
2	Do.	—	Open land (to be reserved for path)	0	0	13	—*
3	Do.	M. Philippan	Open land fit for dwelling	1	3	33	16

Preliminary plan 5,895. Villages—Tanmakkeni and Urvanikan pattu

1	Porukkupalai	K. Sinnakkuddi	Jungle fit for tobacco and coconuts	2	0	17	23
3	Viddankadu	—	Jungle (to be reserved for Sithundikulam)	0	3	5	—*
4	Do.	—	Path and jungle (to be reserved for path)	0	1	32	—*
5	Do.	—	Burial ground (to be reserved)	1	1	6	—*
7	Do.	—	Open land (to be reserved for Vannankulam)	0	2	10	—*

Lot.	Name of Land.	Name of Applicant.	Description.	Extent. A. R. P.	Upset price per acre, Rs.
8	Viddankadu	—	Open land and jungle (to be reserved for cart track)	0 1 19	—*
9	Do.	—	Jungle (to be reserved for cart track)	0 0 10	—*
10	Do.	—	Open land (to be reserved for footpath)	0 1 33	—*
12	Irivikulakkadu	—	Jungle (to be reserved for Irivikulam)	0 1 33	—*
<i>Valikamam East Division.</i>					
Preliminary plan 5,860. Village—Puttur East.					
1	Koddaiadyvadatku	Vallipuram Nagamuttu and another	Waste land (to be reserved for water supply for cattle)	6 3 35	—*
2	Do.	—	Waste land (to be reserved for road)	0 2 27	—*
Preliminary plan 5,883. Village—Puttur East.					
1	Thalaiaditpallam	Appah Kanapathippillai	Open land (to be reserved for pasture)	4 1 18	—*
Preliminary plan 5,421. Village—Nirveli North in Nirveli.					
1	Thonthuvilkulam	K. Karthigesu Kurukkal	Paddy field	4 1 31	16†
4	Do.	S. J. Vethamanickam	do.	7 2 9	16†
5	Thonthuvil	S. J. Ponniah	do.	9 2 18	20†
8	Do.	C. T. Williams	do.	9 3 10	20†
Preliminary plan 5,434. Village—Avarankal.					
1	Athigaripulavu	Veluppillai Sinnar	Paddy field	2 3 27	20†
2	Mudikuriyatharai	—	Open land (to be reserved for cart track)	0 0 20	—*
Preliminary plan 5,435. Village—Puttur East.					
1	Velluruviadi	—	Open land (to be reserved for means of access)	0 1 17	—*
2	Do.	Appah Veluppillai	Paddy field	4 2 38	20†
3	Do.	do.	do.	5 0 4	20†
4	Do.	—	Open land (to be reserved for means of access)	0 0 10	—*
Preliminary plan 5,876. Village—Nirveli North.					
3	Thonthuvil	Kumaravelu Kanagasapai	Paddy field	2 1 38	20†
Preliminary plan 5,861. Village—Puttur East.					
1	Velluruviady	Veluppillai Thampaiya	Paddy field	1 0 28	20†
3	Do.	—	Waste land (to be reserved for road)	0 1 29	—*
5	Do.	—	do.	0 3 9	—*

* Not for sale.

† To be settled on applicants at appraised value under the scheme for increased production of rice.

Further information regarding these lands can be had from the Government Agent, Northern Province, and plans of them from the Surveyor-General.

Colonial Secretary's Office,
Colombo, March 26, 1923.

CECIL CLEMENTI,
Colonial Secretary.

LAND SALES IN THE EASTERN PROVINCE.

No. 1,568, E. P.—The Government Agent, Eastern Province, will on Monday, May 14, 1923, at 1 P.M., at his office in the Batticaloa Kachcheri, put up to auction, for sale or settlement; or will otherwise dispose of, the under-mentioned portions of Crown land, in accordance with the regulations of Government regarding land sales. Thirty-four allotments of land situated in the Manmunai North division of the Batticaloa District of the Eastern Province.

Lot.	Name of Land.	Name of Applicant.	Description.	Extent. A. R. P.
1	Ihittikatupumi	—	Low jungle and open land, reservation for road	0 3 30*
Preliminary plan 5,422. Village—Kottukulam. Claimant—Crown.				
2	Mankulapumi	—	Low jungle and open land	16 0 2
Claimants—The successors entitled to the late Mr. Brabazon of Ringwood estate.				
6	Kulavalivayal	—	Paddy land	4 1 20
Claimants—Kandapper of Kokkuvil.				
7	Kandappervalavu	—	Coconut garden	0 0 36
Claimants—The successors entitled to the late Mr. Brabazon of Ringwood estate.				
9	Ringwood estate	—	Coconut garden	0 1 2
Claimant—Crown.				
10	Navakatupumi	—	Low jungle and open land, reservation for road	0 1 1*
11	Poosarivayal	—	Paddy land, reservation for road	0 0 11*
12	Koviladivayal	—	do.	0 0 24*
Preliminary plan 4,582. Village—Navatkadu or Naduvil Chenai. Claimant—Thambimuttu, Thamoatham of Navatkadu.				
2024	Naduvilchenaipumi	—	Jungle fit for coconut	0 2 8

Lot.	Name of Land.	Preliminary plan 5,261. Village—Kottiyapulai. Claimant—Crown.		Description.	Extent.	
		Name of Applicant.			A.	R. P.
1	Kottiyapulaipumi	..	—	.. Garden	0	1 38
2	Do.	..	—	.. Garden leased to Kan-napper Kathiramer	0	1 20
5	Do.	..	—	.. Abandoned garden	0	0 26
7	Do.	..	—	.. Open land	0	1 20
30	Do.	..	Encroachment by Mailipodi Kunjileapodi of Kottiyapulai, since abandoned	.. Garden	0	0 35
37	Kottiyapulaipumi	..	Claimant—Ummuni Annamma of Kottiyapulai. Encroachment by Kandar Ummuni of Kottiyapulai	.. Garden	0	1 9
38	Kottiyapulaipumi	..	Claimant—Crown.	.. Open land	0	0 29
Preliminary plan 5,296. Village—Makilavaddavan. Claimant—Crown.						
1	Kalavasalmunmari	..	Encroachment by Jacoppillai Avulinpillai of Tan-namunai	.. Paddy field	5	2 12†
Preliminary plan 5,469. Village—Karaveddi. Claimant—Crown.						
1	Mavadivalavu	..	Encroachment by K. Kalikutty of Karaveddi	.. Plantain garden contains a pond	0	0 34
2	Ithiadiavalavu	..	do.	.. Garden contains 7 coco-nut trees	0	0 39
3	Pilavadiavalavu	..	Encroachment by Kanapathiyar Ellupillai of Karaveddi	.. Garden contains a mud hut	0	0 13
4	Kulavadithunduvayal	..	Encroachment by K. Kalikuddi of Karaveddi	.. Paddy field	2	2 36†
5	Othiyadiavalavu	..	Encroachment by Thambymuther Kandapody of Karaveddi	.. Garden contains a temporary hut	0	0 25
6	Moothanavellyvayal	..	Encroachment by S. Armstrong of Jaffna	.. Paddy field	0	3 18†
7	Do.	..	—	.. Jungle reservation for Karaveddi-arua and Vaikals	3	2 38*
8	Do.	..	—	.. High and partly open land	2	3 34
9	Do.	..	Encroachment by S. Armstrong of Jaffna	.. Paddy field	0	1 24†
Preliminary plan 5,540. Village—Kirankulam. Claimant—Crown.						
1	Tivuvalavu	..	Encroachment by the owner of T. P. 172,572	.. Part of a coconut garden	0	0 4*
2	Chalampayadivayal	..	do.	.. Paddy field	0	0 24*
3	Do.	..	—	.. Part of old path	0	0 12*
4	Chalampaiyadimunmari	..	Encroachment by part owner of T. P. 135,531	.. Paddy field	0	0 4*
5	Do.	..	do.	.. High land	0	0 2*
6	Tivuvalavu	..	Encroachment by P. Karupathai and others of Kirankulam	.. Part of a coconut garden	0	0 13*
7	Do.	..	Encroachment by part owners of T. P. 62,105 now held by Avooranappu Sinnavapodi and another of Kirankulam	.. do.	0	0 10*
8	Pulliyaradivayal	..	Encroachment by part owners of T. P. 138,531, now held by Avooranappu Sinnavapodi and another of Kirankulam	.. Paddy field	0	0 16*

* These lots are not for sale.

† This lot is not irrigable at present. This will be sold subject to the condition that it is liable to pay such rates as are in vogue at that time, when it becomes irrigable under Unnichchai Tank.

‡ These lots are irrigable under the Unnichchai Scheme. No water-rate is leviable up to the year 1925, and thence forward these are liable to pay such rate or rates as may be fixed by Government for other lands under the Unnichchai Scheme.

N.B.—Upset price of these lots will be notified at the time of sale.

Further information regarding these lands can be obtained from the Government Agent, Eastern Province, and plans of them from the Surveyor-General.

Colonial Secretary's Office,
Colombo, March 26, 1923.

CECIL CLEMENTI,
Colonial Secretary.

No. 1,569, E. P.—The Government Agent, Eastern Province, will on Tuesday, May 15, 1923, at 1 P.M., at his office in the Batticaloa Kachcheri, put up to auction, for sale or settlement, or will otherwise dispose of the under-mentioned portions of Crown land, in accordance with the regulations of Government regarding land sales. Thirty-four allotments of land situated in the Manmai North division of the Batticaloa District of the Eastern Province.

Lot.	Name of Land.	Preliminary plan 5,435. Village—Ichchantivu.		Description.	Extent.	
		Name of Applicant.			A.	R. P.
1	Ichchantivupumi	..	S. Velankan	.. Jungle	1	0 12
Preliminary plan 5,547. Village—Arappattai, Division No. 2.						
1	Vammikenivalavu	..	Encroachment by Retnaser Kunji-tamby of Arappattai	.. Garden contains coconut trees	0	0 6 8
2	Do.	..	Encroachment by Velayuther Parikarie Sinnatamby of Arappattai	.. Garden contains no plantation	0	0 0 9
3	Do.	..	do.	.. do.	0	0 0 5
4	Do.	..	Encroachment by Periyatamby Kunji-tamby of Arappattai	.. do.	0	0 2
5	Murugappervalavu	..	Encroachment by Kadramar Nallatamby of Arappattai	.. do.	0	0 1 2
6	Vammikenivalavu	..	Encroachment by N. M. Sivasitham-parappillai, Police Headman of Arappattai	.. do.	0	0 0 5
7	Do.	..	do.	.. Garden contains coconut and mango trees	0	0 1 5

Lot.	Name of Land.	Name of Applicant.	Description.	Extent.	
				A. R. P.	
8	Myluvalavu	Encroachment by Kanapathipillai Sinnavan of Arappattai	Garden contains coconut trees ..	0	0 3.4
9	Vammikenivalavu	Encroachment by Periatamby Kunjiamby of Arappattai	Garden contains coconut plants	0	0 13.9
10	Vammikeni or Kattapalandavalavu	Encroachment by Kandappen Pathinayar of Arappattai	Garden contains coconut trees ..	0	0 18.3
11	Vammikeni or Meattupumi	Encroachment by Palivannan Sinnapodichchi of Arappattai	do. ..	0	0 1.7
12	Vammikenivalavu	Encroachment by Tambymuttu Sinnatamby of Arappattai	do. ..	0	0 19.7
13	Do.	—	Abandoned garden ..	0	0 17.0
14	Kallukinathaddivalavu	Encroachment by Sinnavannan Paraman of Arappattai	Garden contains coconut trees ..	0	0 12.2
15	Vannanturaivalavu	Encroachment by palivannan Sinnapodichchie of Arappattai	Garden contains 1 coconut tree	0	0 1.7
16	Do.	do.	Garden contains coconut and jak trees	0	0 3.2
17	Kannapenvidanevalavu or Vammikenivalavu	Encroachment by Casinader Valliammai of Arappattai	Garden contains coconut, palmyra and mango trees	0	0 23.2
18	Vammikenivalavu	Encroachment by Kunjitamby Kandappen of Arappattai	Garden contains cacao trees ..	0	0 5.4
19	Do.	Encroachment by Kanapathippillai Subramaniyam of Arappattai	Garden contains coconuts plants	0	0 5.3
20	Do.	Encroachment by Veerakuttyar Vyramuttu of Arappattai	Garden contains coconut trees ..	0	0 4.5
21	Do.	do.	do. ..	0	0 3.2
22	Do.	Encroachment by Kannapper Sinnatamby of Arappattai	Garden contains no plantation ..	0	0 10.7
23	Do.	do.	do. ..	0	0 1.4
24	Do.	do.	Gardens contains coconut trees	0	0 3.9
Preliminary plan 5,631. Village—Kalladi Uppodai					
1	Vembukaddupumi	K. O. Velupillai	Jungle	3	2 15
2	Do.	—	Jungle reservation for cart track and minor road	0	1 1*
Village—Nochchimunai.					
3	Vembukaddupumi	—	Jungle reservation for cart track and minor road	0	1 36*
4	Do.	K. O. Velupillai	Jungle	6	1 3
Preliminary plan 5,641. Village—Talankuda.					
1	Vembupumi <i>alias</i> Kappumavadiupumi	—	Jungle reservation along the main road	0	0 31*
2	Do.	E. M. Abdul Cader	Jungle	5	1 32
3	Do.	—	Jungle reservation along the cart track	0	0 4*
Preliminary plan 5,705. Village—Ichchantivu.					
1	Navatkadu <i>alias</i> Naduvichenaikadu <i>alias</i> Ichchantivupumi	The Superintendent, Wesleyan Mission, Batticaloa	Jungle	5	0 29
2	Do.	—	Jungle reservation for path	0	0 18*

* These lots are not for sale.

N.B.—Upset price of these lots will be notified at the time of sale.

Further information regarding these lands can be obtained from the Government Agent, Eastern Province, and plans of them from the Surveyor-General.

Colonial Secretary's Office,
Colombo, March 26, 1923.

CECIL CLEMENTI,
Colonial Secretary.

LAND SALES IN THE NORTH-CENTRAL PROVINCE.

No. 2,264, N.C. P.—The Government Agent, North-Central Province, will on Friday, May 11, 1923, at 1 P.M., at his office in the Anuradhapura Kachcheri, put up to auction, for sale or settlement, or will otherwise dispose of, the under-mentioned portions of Crown land, in accordance with the regulations of Government regarding land sales. Thirty-seven allotments of land situated in the Nuwaragam palata of the Nuwarakalawiya district of the North-Central Province.

Lot.	Name of Land.	Name of Applicant.	Description.	Extent.		Upset price per acre, Rs.
				A. R. P.		
13A	Ihalawewapalugaha-akkare	M. Punchirala	Chena	0	3 28	22
13D	Ihalawewapalugahaidama	K. Baddarala and another	do.	3	1 34	22
13E	Do.	W. Suddahamy and 3 others	do.	2	0 21	22
22A	Palugaha-akkarebima	K. Baddarala and another	do.	0	2 31	22
31A	Kosgahawatta	M. Menikrāla Upasakarala	do.	1	0 12	22
31B	Talgahawatta	K. Wannihamy, Vidane	do.	2	0 34	22
62A	Palugahalanda	W. Suddahamy and another	do.	0	0 26	22
62E	Kadurugaha-akkarebima <i>alias</i> Palugahalanda	A. Ranhamy	do.	0	1 22	22
63B	Palugahalanda <i>alias</i> Kadurugaha-akkarebima	do.	do.	0	1 15	22
63C	Do.	—	do.	0	0 9	22

Lot.	Name of Land.	Name of Applicant.	Description.	Extent.		Upset price per acre, Rs.
				A.	R. P.	
71A	Palugahaidama	P. Ukku Banda	Chena	0	0 21	22
71B	Weeragahaidama	V. Punchirala and 2 others	do.	0	1 12	22
71D	Palugahakumburaidama	A. Ranhamy and another	do.	0	2 3	22
79A	Palugahalanda	W. Suddahamy and another	do.	0	0 7	22
79C	Do.	do.	do.	0	3 21	22
79E	Ditto or Palugahakumburaidama	Bairala Lekama and another	do.	1	3 25	22
79F	Palugahaidama	P. Ukku Banda	do.	0	0 7	22
79H	Do.	do.	do.	2	0 12	22
79 I	Weeragahaidama	V. Punchirala and 2 others	do.	0	2 24	22
83C	Ihalawewawatteidamakele	K. Baddarala and another	do.	1	2 13	22
8A	Ihalawewakele	K. Wannihamy and 2 others	Chena fit for paddy	4	2 24	26
31D	Metikewakele	W. Podihamy	Chena fit for garden	2	2 14	22
31E	Do.	M. Herathamy and another	do.	2	0 8	22
62	Rambawalayaya <i>alias</i> Metikewakele	W. Suddahamy	Chena fit for paddy	0	1 31	22

Final village plan 753. Village—Andaragollewa in Kanadara korale.

20A	Andaragollewakele	G. Naida	Chena	0	3 13	21
26	Bulugahahena	—	do.	1	0 27	21
26A	Andaragollewakele	D. V. Kadira Undiya	do.	0	3 39	21
27	Akkarawela	—	do.	1	0 7	21
28A	Andaragollewakele	K. Sima	do.	0	3 25	21
32	Pansalawewagawahena	—	do.	0	1 7	21

Final village plan 769. Village—Karambankulama in Kanadara korale.

1E	Meegahalanda <i>alias</i> Unagahalanda	W. Suddahamy of Ihala Karambankulama	Low jungle	1	0 3	23
1E4	Do.	—	do.	0	0 24	23
1F	Katupathima <i>alias</i> Unagaslandemukalana	W. Suddahamy	do.	5	0 7	24 50
1H	Do.	W. Appuhamy, Vel-Vidane	do.	10	0 9	24 50
1 I	Do.	P. Appuhamy, <i>ex</i> Vel-Vidane of Potana	do.	10	2 1	24 50
21	Welkatuwa <i>alias</i> Pahalakatu-polabima	W. Dingiri Banda of Potana	do.	5	0 11	24 50
21A	Do.	—	do.	3	0 8	24 50

Further particulars regarding these lands can be had from the Government Agent, North-Central Province, and their plans from the Surveyor-General.

Colonial Secretary's Office,
Colombo, March 23, 1923.

CECIL CLEMENTI,
Colonial Secretary.

No. 2,265, N.C. P.—The Government Agent, North-Central Province, will on Tuesday, May 15, 1923, at 1 P.M., at his office in the Anuradhapura Kacheheri, put up to auction, for sale or settlement, or will otherwise dispose of, the under-mentioned portions of Crown land, in accordance with the regulations of Government regarding land sales. Forty-six allotments of land situated in the Hurulu and Kalagam palatas of the Nuwarakalawiya district of the North-Central Province.

Lot.	Name of Land.	Preliminary plan	Village	Name of Applicant.	Description.	Extent.		Upset price per acre, Rs.
						A.	R. P.	
Preliminary plan 4,536. Village—Kalpe in Kalpe korale.								
2350	Dambagahaidama	..	K. Ukkurala and another	..	Jungle fit for paddy	3	1 6	22
2350A	Kongahaidama	..	Kirihamy, Vel-Vidane	..	Jungle	2	0 20	16
2350B	Do.	..	P. Kapurala	..	Land fit for paddy	1	0 1	16
Preliminary plan 5,053. Village—Anaolandewa in Mahapotana korale.								
1	Dambagahaidama	..	I. S. Ahamado, Vel-Vidane	..	Paddy field (encroachment by S. Marikar and another)	3	2 17	44
2	Do.	..	do.	..	Paddy field (encroachment by the applicant)	3	3 26	44
Preliminary plan 5,680. Village—Medawewa in Maminiya korale.								
2	Dambagahaidama	..	I. S. Ahamado, Vel-Vidane	..	Paddy field	0	1 21	40
Preliminary plan 5,805. Village—Kirindiwatta in Kiralowa korale.								
1	Kongahaidama	..	V. R. Rajapaksa	..	Chena fit for paddy	2	3 33	16
4	Dambagahawatta	..	—	..	Garden contains coconut plants 1 year old, and vegetables (encroachment by K. W. M. P. Banda)	1	2 21	30
Preliminary plan 5,812. Village—Kudagama in Matambuwa korale.								
1	Dambagahaidama	..	K. Appuhamy of Kuda Rambewa	..	Jungle fit for paddy	4	3 23	20
3	Diulgahaidama <i>alias</i> Kongahaidama	..	W. Banda of Kuda Rambewa	..	do.	1	3 29	19
Preliminary plan 5,878. Village—Hammillewa in Unduruwa korale.								
1	Kohombagahahena	..	P. Mudalihamy	..	Low jungle fit for paddy	1	0 2	21
6	Inginigahaidama	..	K. Ran Etana	..	Low jungle	1	0 5	20
Preliminary plan 5,906. Village—Mahanetiweewa in Kunchuttu korale.								
1	Dambagahaidama	..	P. Malhamy and 2 others	..	Low jungle	1	3 36	22
2	Do.	..	—	..	Reservation along the tank bund	0	1 36	—*
Preliminary plan 5,907. Village—Mahanetiweewa in Kunchuttu korale.								
1	Dambagahaidama	..	P. Malhamy and 2 others	..	Low jungle	0	2 22	18
2	Do.	..	—	..	Reservation along the Gan-ela	0	1 32	—*
3	Do.	..	P. Malhamy and 2 others	..	do.	1	1 11	18
Preliminary plan 5,918. Village—Kalpe in Kalpe korale.								
1	Kongahaidama	..	U. Suddahamy	..	Land fit for paddy	3	0 7	23

Lot.	Name of Land.	Name of Applicant.	Description.	Extent.		Upset price per acre, Rs.
				A.	R. P.	
Preliminary plan 5,926. Village—Maha Olugaskada in Kunchuttu korale.						
1	Mailagahaidama	—	Reservation along the tank bund	0	1 32	—*
2	Do.	K. Ukkurala of Ihala Herat-hammillewa	High jungle fit for paddy	1	0 17	25
3	Lolugahaidama	S. Banda of Ihala Herat-hammillewa	do.	6	0 35	18
4	Migahaidama	K. Ukkurala of Ihala Herat-hammillewa	do.	1	0 2	24
5	Do.	—	Reservation along the tank bund	0	1 27	—*
Preliminary plan 5,929. Village—Puliyankulama in Kunchuttu korale.						
1	Dambagahahena <i>alias</i> Mailagahaidama	K. Punchirala and another	Chena fit for paddy	1	2 26	18
2	Do.	—	Reservation for footpath	0	0 11	—*
Preliminary plan 5,930. Village—Kirimetiya in Kunchuttu korale.						
1	Mailagahaidama	W. Kandappurula and another	Chena fit for paddy	2	1 37	18
2	Do.	—	Reservation along the cart track	0	0 38	—*
3	Do.	W. Kandappurula and another	Chena fit for paddy	0	1 1	18
4	Do.	—	Reservation along the Horow-ela	0	0 22	—*
Preliminary plan 5,942. Village—Maneruwa in Kiralowa korale.						
1	Diulgahahena	R. Kiri Banda	Chena contains meneri, gingelly, &c., fit for paddy	1	0 9	20
2	Do.	—	Reservation along Kiul-ela	0	2 26	—*
3	Palugaha-akkare	—	Paddy field (encroachment by K. Ranhamy)	0	0 26	20
Preliminary plan 5,944. Village—Walaidawewa in Mahapotane korale.						
1	Dambagahaidama	U. Dawudu	Land fit for paddy	2	1 36	19
2	Dambagahakumbura	—	Paddy field (encroachment by S. Marikkar and another)	0	1 3	30
3	Panakkagahaidama	M. V. Madar Saibo	Land fit for paddy	2	1 18	27
4	Dambagahakumbura	—	Paddy field (encroachment by Meerasa Pariari and others)	0	3 19	30
5	Dambagahaidama	M. Aliyare	Land fit for paddy	0	3 35	30
Preliminary plan 5,987. Village—Maha Kekirawa in Maminiya korale.						
1	Indepitiya	S. Kapurula and another	Jungle fit for paddy	3	0 34	20
2	Dambagaha-akkare	D. Keerala and another	do.	2	0 31	20
3	Migahaidama	K. Punchirala	do.	1	0 0	20
Preliminary plan 5,988. Village—Werunkulama in Maminiya korale.						
1	Helambagahaidama	R. Ukku Banda of Werunkulama	Paddy field	0	3 34	16
2	Kadurugaha-akkare	P. Keerala	Low jungle fit for paddy	1	0 0	16
3	Kongaha-akkare	Kapuruhamy, Vel-Vidane and others	Jungle fit for paddy	3	2 2	21
4	Dambagahahena	Wannihamy, <i>ex</i> Vel-Vidane and 7 others of Embulgaswewa	do.	2	0 27	16
5	Do.	—	Reservation along the tank bund	1	1 22	—*
6	Godakiralagahaidama	R. Ukku Banda	Coconut garden, part of tisbamba, contains 25 coconut plants 2 years old	0	1 15	50

* Not for sale.

Further particulars regarding these lands may be had from the Government Agent, North-Central Province, and their plans from the Surveyor-General.

Colonial Secretary's Office,
Colombo, March 27, 1923.

CECIL CLEMENTI,
Colonial Secretary.

LAND SALES BY THE SETTLEMENT OFFICER.

NORTH-WESTERN PROVINCE.

No. 6,466, S. O.—On Tuesday, May 15, 1923, at 12 noon, the Land Settlement Officer will put up for sale or settlement, at Kuliyaipitiya Resthouse, the under-mentioned portions of Crown land, on the terms authorized by Government. Two allotments of land situated in the Yatikaha korale north of Katugampola hatpattu division of the Kurunegala District of the North-Western Province.

Lot.	Name of Land.	Name of Claimant.	Description.	Extent.	
				A.	R. P.
2	Wilendagahamulahena	L. Nugawela, Ratemahatmaya, Dandagamuwala	Garden	17	0 2
5	Do.	do.	Chena	3	1 8

Upset price at Rs. 16 to Rs. 50 per acre. Further information regarding these lands can be obtained from the Land Settlement Officer, and plans of them from the Surveyor-General.

Colonial Secretary's Office,
Colombo, March 24, 1923.

CECIL CLEMENTI,
Colonial Secretary.

No. 6,467, S. O.—On Tuesday, May 15, 1923, at 12 noon, the Land Settlement Officer will put up for sale or settlement, at Kuliyaipitiya, the under-mentioned portion of Crown land, on the terms authorized by Government. An allotment of land situated in the Katugampola korale south of Katugampola hatpattu division of the Kurunegala District of the North-Western Province.

Lot.	Name of Land.	Name of Claimant.	Description.	Extent. A. R. P.
1	Dambagahamukalana	Crown, applied for by Idroos Lebbe Marikar Mohammodu Saliyu of Kuliyaipitiya.	Forest	1 2 4

Upset price at Rs. 16 to Rs. 50 per acre. Further information regarding this land can be obtained from the Land Settlement Officer, and plan of it from the Surveyor-General.

Colonial Secretary's Office,
Colombo, March 24, 1923.

CECIL CLEMENTI,
Colonial Secretary.

No. 6,468, S. O.—On Saturday, May 19, 1923, at 9 A.M., the Land Settlement Officer will put up for sale or settlement, at Hettipola, the under-mentioned portions of Crown land, on the terms authorized by Government. Five allotments of land situated in the Giratalane korale of Dewamedi hatpattu division of the Kurunegala District of the North-Western Province.

Lot.	Name of Land.	Name of Claimant.	Description.	Extent. A. R. P.
66D	Kahatagahahena	Crown, applied for by Banneka Mudiyansele Mudalihamy of Holambalewa in Baladora korale	Chena	2 0 13
66E	Do.	Crown, applied for by ditto Appuhamy of Holambalewa in Baladora korale	do.	1 3 32
66F	Do.	Crown, applied for by Banneka Mudiyansele Ranhamy	do.	2 0 0
66G	Do.	Crown, applied for by ditto Ranhamy	do.	1 0 3
66B	Kahatagahamulawatta	Crown, encroachment by Banneka Mudiyansele Appuhamy	Garden	0 0 18

Upset price at Rs. 16 to Rs. 50 per acre. Further information regarding these lands can be obtained from the Land Settlement Officer, and plans of them from the Surveyor-General.

Colonial Secretary's Office,
Colombo, March 24, 1923.

CECIL CLEMENTI,
Colonial Secretary.

No. 6,469, S. O.—On Wednesday, May 16, 1923, at 12 noon, the Land Settlement Officer will put up for sale or settlement, at Narammala Resthouse, the under-mentioned portions of Crown land, on the terms authorized by Government. Nine allotments of land situated in the Meddeketiya korale of Katugampola hatpattu division of the Kurunegala District of the North-Western Province.

Lot.	Name of Land.	Name of Claimant.	Description.	Extent. A. R. P.
1	Florindale estate	Mrs. L. F. Scharenguivel, Kurunegala	Garden (old paddy field)	22 2 29
4	Do.	do.	Garden	0 1 12
5	Do.	do.	Garden and paddy field	11 0 22
6	Do.	do.	Paddy field	1 0 17
7	Do.	do.	Garden	10 1 28
8	Do.	do.	Paddy field	8 0 12
9	Do.	do.	Garden	0 1 10
10	Do.	do.	do.	1 1 34

Upset price at Rs. 16 to Rs. 50 per acre. Further information regarding these lands can be obtained from the Land Settlement Officer, and plans of them from the Surveyor-General.

Colonial Secretary's Office,
Colombo, March 24, 1923.

CECIL CLEMENTI,
Colonial Secretary.

No. 6,470, S. O.—On Tuesday, May 15, 1923, at 12 noon, the Land Settlement Officer will put up for sale or settlement, at Kuliyaipitiya Resthouse, the under-mentioned portions of Crown land, on the terms authorized by Government. Two allotments of land situated in the Katugampola korale south of the Katugampola hatpattu division of the Kurunegala District of the North-Western Province.

Lot.	Name of Land.	Name of Claimant.	Description.	Extent. A. R. P.
15	Gangodayayemukalana	Crown	Forest	12 1 31
22P	Walhingurehena	do.	Chena	5 2 36

Upset price at Rs. 16 to Rs. 50 per acre. Further information regarding these lands can be obtained from the Land Settlement Officer, and plan of them from the Surveyor-General.

Colonial Secretary's Office,
Colombo, March 24, 1923.

CECIL CLEMENTI,
Colonial Secretary.

LAND ACQUISITION NOTICES.

HAVING been duly directed by the Governor, with the advice of the Executive Council, acting under the provisions of "The Land Acquisition Ordinance of 1876," section 6, to take order for the acquisition of the following lands, required for a public purpose, namely, for the extension of the Hendeniya School premises, to wit:—

Lot.	Name of Land.	Description.	Name of Claimant.	Extent. A. R. P.
2	Pathahakella.	School.	S. B. Galagoda and others	0 0 7 2
3	Pathahewatta.	Garden.	do.	0 0 1 5
4	Do.	do.	do.	0 0 1 8
5	Do.	do.	do.	0 0 7

I hereby give public notice, as required by section 7, that the Government proposes to take possession of the lands. All persons interested in the aforesaid lands are hereby required to appear personally or by agent before me at the Kandy Kachcheri, on May 3, 1923, at 2 P.M., and to state the nature of their respective interests in the lands, and the amount and particulars of their claims to compensation for such interests.

Kandy Kachcheri,
March 29, 1923.

W. L. KINDERSLEY,
Government Agent.

HAVING been duly directed by the Governor, with the advice of the Executive Council, acting under the provisions of "The Land Acquisition Ordinance of 1876," section 6, to take order for the acquisition of the following lands, required for a public purpose, namely, for removing the encroachments by the Railway Department on Wariapola estate land and similar encroachments by the estate on Railway reserve land, to wit :—

Lot.	Name of Land.	Description.	Name of Claimant.	Extent.		
				A.	R.	P.
Preliminary Plan 7,474. Village—Wariapola.						
1	Railway reservation ..	Bare land ..	Messrs. George Steuart & Co. ..	0	0	2
2	— ..	do. (railway reservation) ..	do. ..	0	0	3
3	— ..	do. ..	do. ..	0	0	4.3
4	Wariapola estate ..	do. ..	do. ..	0	1	1.5
5	Do. ..	Wasteland ..	do. ..	0	0	3.9
6	Do. ..	do. ..	do. ..	0	0	7.5
7	Do. ..	do. ..	do. ..	0	0	3.5

I hereby give public notice, as required by section 7, that the Government proposes to take possession of the lands. All persons interested in the aforesaid lands are hereby required to appear personally or by agent before me at Matale Kachcheri, on April 23, 1923, at 2.30 p.m., and to state the nature of their respective interests in the lands, and the amount and particulars of their claims to compensation for such interests.

The Kachcheri,
Matale, March 26, 1923.

C. HARRISON-JONES,
Assistant Government Agent.

HAVING been duly directed by the Governor, with the advice of the Executive Council, acting under the provisions of "The Land Acquisition Ordinance of 1876," section 6, to take order for the acquisition of the following land, required for a public purposes, namely, for erecting a public latrine and an incinerator, to wit :—

Lot.	Name of Land.	Description.	Name of Claimant.	Extent.		
				A.	R.	P.
Preliminary plan 7,475. Village—Aluvihare.						
1	Ehalaghamullawatta ..	Native garden ..	(1) Jayaweera, (2) D. Babasingho, (3) W. Appusingho, (4) Segu Patchiumma	0	1	8.75

I hereby give public notice, as required by section 7, that the Government proposes to take possession of the land. All persons interested in the aforesaid land are hereby required to appear personally or by agent before me at Matale Kachcheri, on April 23, 1923, at 1.30 p.m., and to state the nature of their respective interests in the land, and the amount and particulars of their claims to compensation for such interests.

Matale Kachcheri,
March 22, 1923.

C. HARRISON-JONES,
Assistant Government Agent.

HAVING been duly directed by the Governor, with the advice of the Executive Council, acting under the provisions of "The Land Acquisition Ordinance of 1876," section 6, to take order for the acquisition of the following lands, required for a public purpose, namely, for metal quarries on the 110th milepost of the Haputale road, to wit :—

Lot.	Name of Land.	Description.	Name of Claimant.	Extent.		
				A.	R.	P.
Preliminary plan 2,270. Village—Dambewelagama.						
1	Blackwood estate ..	Metal quarry ..	Blackwood Coffee Co., Ltd.; Agents: Messrs. Whittall & Co., Ltd.	0	0	11.4
2	Do. ..	Old tea ..	do. ..	0	0	27.5
3	Do. ..	do. ..	do. ..	0	0	33.8

I hereby give public notice, as required by section 7, that the Government proposes to take possession of the lands. All persons interested in the aforesaid lands are hereby required to appear personally or by agent before me at Badulla Kachcheri, on April 20, 1923, at 1.30 p.m., and to state the nature of their respective interests in the lands, and the amount and particulars of their claims to compensation for such interests.

Badulla Kachcheri,
March 20, 1923.

R. A. G. FESTING,
Government Agent.

HAVING been duly directed by the Governor, with the advice of the Executive Council, acting under the provisions of "The Land Acquisition Ordinance of 1876," section 6, to take order for the acquisition of the following lands, required for a public purpose, namely, for metal quarries on the 109th milepost of the Haputale road, to wit :—

Lot.	Name of Land.	Description.	Name of Claimant.	Extent.		
				A.	R.	P.
Preliminary plan 2,275. Village—Dambewelagama.						
1	Berragalla estate ..	Old tea ..	General Ceylon Rubber and Tea Co. Ltd.; Agents: Galaha Tea Estate Agency Co.	0	0	12.4
2	Do. ..	Metal quarry ..	do. ..	0	0	2.4

I hereby give public notice, as required by section 7, that the Government proposes to take possession of the lands. All persons interested in the aforesaid lands are hereby required to appear personally or by agent before me at Badulla Kachcheri, on April 20, 1923, at 1.30 p.m., and to state the nature of their respective interests in the lands, and the amount and particulars of their claims to compensation for such interests.

Badulla Kachcheri,
March 20, 1923.

R. A. G. FESTING,
Government Agent.