

Ceylon Government Gazette

Published by Authority.

No. 7,321 — FRIDAY, APRIL 6, 1923.

Part III.—Lands.

Separate paging is given to each Part in order that it may be filed separately.

	PAGE		PAGE		PAGE
Land Settlement Notices :—		Land Sales by the Government Agents :—		Land Sales by the Settlement Officer :—	
Final Orders ..	391	North-Western Province ..	—	Northern Province ..	—
Preliminary Notices ..	399	North-Central Province ..	—	Eastern Province ..	—
Land Sales by the Government Agents :—		Province of Uva ..	417	North-Western Province ..	—
Western Province ..	—	Province of Sabaragamuwa ..	—	North-Central Province ..	420
Central Province ..	—	Land Sales by the Settlement Officer :—		Province of Uva ..	—
Southern Province ..	414	Western Province ..	—	Province of Sabaragamuwa ..	—
Northern Province ..	—	Central Province ..	—	Land Acquisition Notices ..	430
Eastern Province ..	—	Southern Province ..	—	Land Resumption Notices ..	—

FINAL ORDERS.

Kurunegala S. O. No. 3,341.

Order under Section 2 of "The Waste Lands Ordinances of 1897, 1899, 1900, and 1903,"
declaring Land to be Crown Property.

In the matter of the lands commonly called or known as Moragahawellamukalana and Moragahawellamukalana (reservation for cart road), situate in the village of Arambepola, in the Udapola Medalassa korale of the Dambadeni hatpattu of the Kurunegala District, in the North-Western Province, and of "The Waste Lands Ordinances of 1897, 1899, 1900, and 1903."

THE notice required by section 1 of "The Waste Lands Ordinances of 1897, 1899, 1900, and 1903," having been duly published in manner prescribed by that section in respect of the above-named lands (*vide* Notice No. 8,083), and no claim having been made to the said lands or to any interest therein within the period of three months from the date specified in the said notice, I, Norman Albert Hampton, Special Officer appointed under section 28 of the said Ordinances, under and by virtue of the powers vested in me in that behalf by section 2 of the said Ordinances, do hereby on this 21st day of January, 1923, order and declare that the said lands, as more fully described herein below, situate in the village of Arambepola, in the Udapola Medalassa korale of the Dambadeni hatpattu of the Kurunegala District, in the North-Western Province, and shown as lots 1 and 2 in advance extract No. 1 of block survey preliminary plan 682, and in the annexed diagram, and containing in extent 68 acres 2 roods and 29 perches, are the property of the Crown.

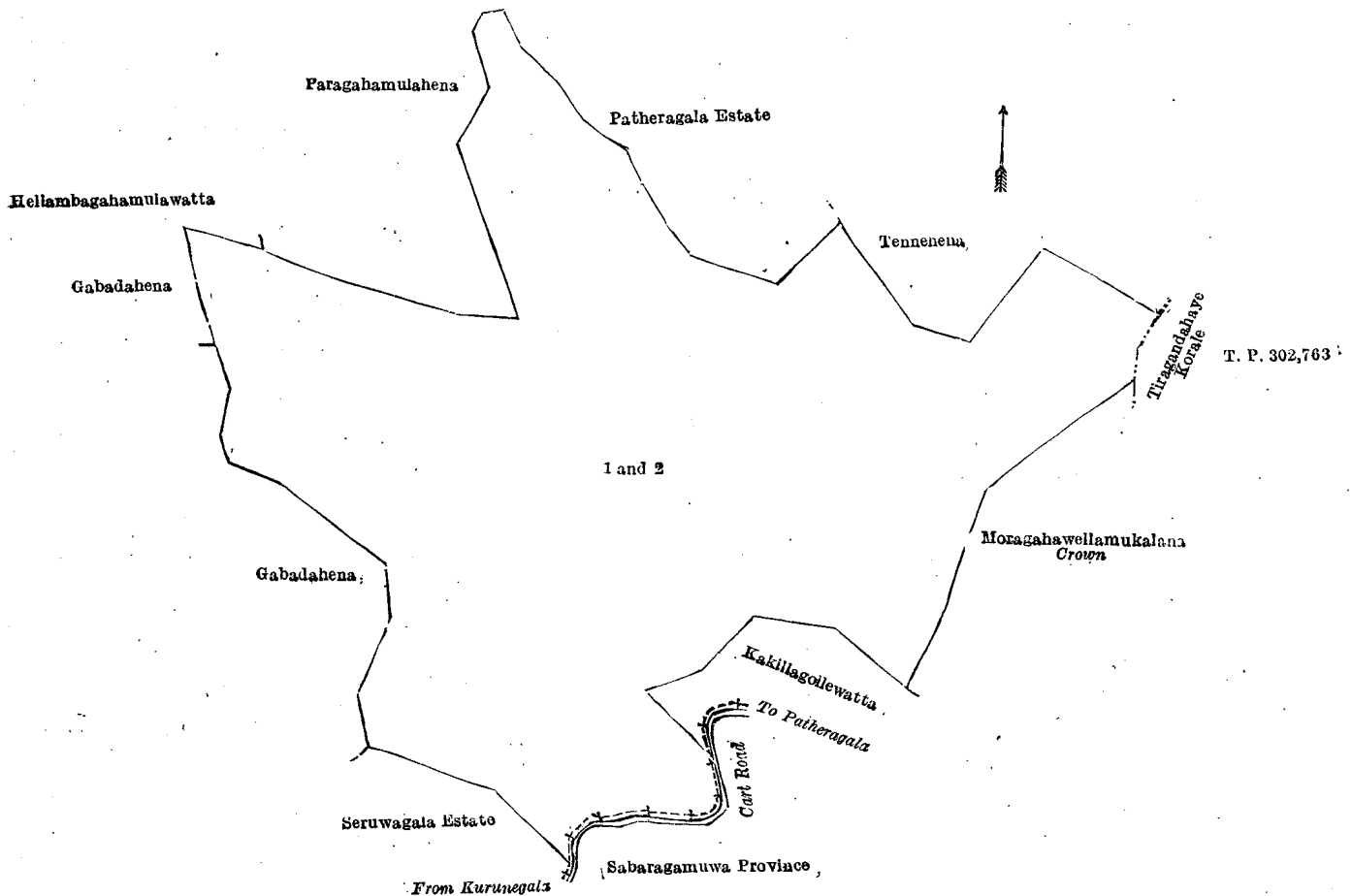
Description of the Lands referred to.

The following lots situate in the village of Arambepola, in the Udapola Medalassa korale of the Dambadeni hatpattu of the Kurunegala District, in the North-Western Province, as described in the annexed diagram :—

Advance extract No. 1 of block survey preliminary plan 682.

Lot.	Name of Land.	Extent, A. R. P.
1 ..	Moragahawellamukalana ..	68 0 31
2 ..	Do. (reservation for cart road) ..	0 1 38
		68 2 29

and bounded as follows : on the north by Hellambaghamulawatta claimed by Mohatalage Banda, Paragahamulahena claimed by Narayana Mudiyansele Dingiri Banda, Patheragala estate claimed by Gordon Frazer & Co., Tennehena claimed by Gunasekera ; on the east by the boundary of the Tiragandahaye korale (T. P. 302,763), Moragahawellamukalana claimed by the Crown ; on the south by Kakillagollewatta claimed by Adiriyā Perera, the cart road from Patheragala to Kurunegala (the boundary of the Province of Sabaragamuwa), Seruwagala estate claimed by P. A. de Silva ; on the west by Gabadahena claimed by Narayana Mudiyansele Dingiri Banda, Gabadahena claimed by Walter de Silva.



Surveyor-General's Office,
Colombo, April 8, 1922.

Scale of 8 Chains to an Inch.

C. H. VINCE,
for Surveyor-General.

January 21, 1923.

N. A. HAMPTON,
Special Officer.

Kurunegala S. O. No. 3,342.

**Order under Section 4, Sub-section (1), of "The Waste Lands Ordinances of 1897, 1899, 1900, and 1903,"
declaring Land to be Crown Property.**

In the matter of the land commonly called or known as a reservation for foot access, situate in the village of Keliyawa, in the Giratalane korale of the Dewameddi hatpattu of the Kurunegala District, in the North-Western Province, and of "The Waste Lands Ordinances of 1897, 1899, 1900, and 1903."

WHEREAS in pursuance of section 1 of the said Ordinances it was duly notified on the 14th day of May, 1920, that if no claim to the land commonly called or known as a reservation for foot access, situate in the village of Keliyawa, in the Giratalane korale of the Dewameddi hatpattu of the Kurunegala District, in the North-Western Province, containing in extent 3 roods and 18 perches, and shown as lot 49D in block survey preliminary plan 1,718 and in the annexed diagram, was made to Mungo Tennent Archibald, Special Officer appointed under section 28 of the said Ordinances, within the period of three months from the date specified in such notice, such land would be declared the property of the Crown, and dealt with on account of the Crown (*vide* Notice No. 7,543).

And whereas (1) Lankaheneyalage Ungaheneya, (2) ditto Badaheneya, (3) ditto Pulingaheneya, (4) ditto Sitta Vidaneheneya, (5) ditto Rana Vidaneheneya, (6) ditto Attanaheneya, (7) ditto Punchiridi, (8) ditto Rankiriridi, (9) ditto Menikiridi, (10) ditto Punchaheneya, (11) ditto Tikiriridi, (12) ditto Ranaheneya, (13) ditto Kiriyaheneya, (14) Gajamuttu Lankatilaka Chandrappulige Seenchiya, (15) Udawewa Vedaheneyalagedara Raniridi, (16) Lankaheneyalage Jamba Vidaneheneya, and (17) Lankaheneyalage Tikiraheneya (minor) made claim to the above-mentioned lot 49D; and whereas Udawewa Attanaheneyalage Ranaheneya on behalf of his children, *viz.*, (18) Udawewa Attanaheneyalage Sittaheneya (minor), (19) Udawewa Attanaheneyalage Punchiridi (minor), (20) Udawewa Attanaheneyalage Kira (minor), and (21) Udawewa Attanaheneyalage Arasa (minor) made claim to the above-mentioned lot 49D; and whereas the said 1st claimant entered into an agreement in writing dated the 14th day of July, 1921, whereby in consideration of (a) the Settlement Officer settling as private property outside the Waste Lands Ordinances lots 1, 3, 8, 8A, and 45 of the notice and of the block survey preliminary plan 1,718, (b) his being declared along with (i.) Lankaheneyalage Lapaya and (ii.) Lankaheneyalage Kiriridi the owner of 5 acres more or less of lot 49 of the notice and of the block survey preliminary plan 1,718, now shown as subdivisional lot 49 on the same plan, and (c) his being declared along with (i.) Lankaheneyalage Lapaya and (ii.) Lankaheneyalage Kiriridi the purchaser of 2 acres more or less of lot 49 of the notice and of the block survey preliminary plan 1,718, now shown as lot 49I on the same plan, upon payment, on or before the 14th day of October, 1921, to the Government Agent at Kurunegala or to the Settlement Officer, of a sum of Rupees Thirty-two only (Rs. 32), he withdrew his claim to the above-mentioned lot 49D of this order; and whereas the said 2nd and 3rd claimants entered into two agreements in writing dated the 17th day of September, 1921, and the 27th day of September, 1921, respectively, whereby in consideration of the Settlement Officer settling as private property outside the Waste Lands Ordinances lots 1, 3, 8, 8A, and 45 of the notice and of the block survey preliminary plan 1,718, they withdrew their claims to the above-mentioned lot 49D of this order; and whereas

the said 4th, 5th, 6th, 7th, 8th, 9th, 10th, 11th, 12th, 13th, 14th, and 15th claimants for themselves, the said 16th claimant for himself and as duly appointed guardian of the said 17th minor claimant, and the said Udawewa Attanaheneyalage Ranaheneya as duly appointed guardian of the said 18th, 19th, 20th, and 21st minor claimants entered into an agreement in writing dated the 14th day of July, 1921, whereby in consideration of the Settlement Officer settling as private property outside the Waste Lands Ordinances lots 1, 3, 8, 8A, and 45 of the notice and of the block survey preliminary plan 1,718, they withdrew claim to the above-mentioned lot 49D of this order; I, Norman Albert Hampton, Special Officer appointed under section 28 of the said Ordinances, under and by virtue of the powers vested in me in that behalf by section 4 of the said Ordinances, do hereby on this 8th day of December, 1922, order and declare, under section 4, sub-section (1), of the said Ordinances, that the said land, as more fully described herein below, is the property of the Crown.

Description of the Land referred to.

The following lot situate in the village of Keliyawa, in the Giratalane korale of the Dewamede hatpattu of the Kurunegala District, in the North-Western Province, as described in the annexed diagram:—

Block survey preliminary plan 1,718.

Lot.	Name of Land.	Extent, A. R. P.
49D	Reservation for foot access	0 3 18.

and bounded as follows: on the north by Ratmalagahawetiyeheha to be declared the property of Lankaheneyalage Ungaheneya and two others under the Waste Lands Ordinances, Ratmalagahawetiyeheha sold to Lankaheneyalage Ungaheneya and others under the Waste Lands Ordinances, Galwewehena (private), Keliyawewewa (tank and bund) declared to be the property of the Crown under the Waste Lands Ordinances, Niyarawalapitiyeheha (private), Niyarawalapitiyeheha and Kebellagahapitiyeheha (private), Lindewewehena (private); on the east by the village limit of Giratalane Achcharigama; on the south by the village limits of Kurundukumbura and Patapiligama; on the west by Maraghamulawatta sold by the Crown (T. P. 342,382).

[For Diagram see page 394.]

Kegalla S. O. No. 414.

Order under Section 4, Sub-section (1), of "The Waste Lands Ordinances of 1897, 1899, 1900, and 1903."

In the matter of the land commonly called or known as Kunurawalehena, situate in the village of Parape, in the Kinigoda korale of the Kegalla District, in the Province of Sabaragamuwa, and of "The Waste Lands Ordinances of 1897, 1899, 1900, and 1903."

WHEREAS in pursuance of section 1 of the said Ordinances it was duly declared and notified on the 17th day of October, 1913, that if no claim to the land commonly called or known as Kunurawalehena, situate in the village of Parape, in the Kinigoda korale of the Kegalla District, in the Province of Sabaragamuwa, containing in extent 1 acre 2 roods and 37 perches, and shown as lot 53s in block survey preliminary plan 96 and in the annexed diagram, was made to Ralph Marcus Meaburn Worsley, Special Officer appointed under section 28 of the said Ordinances, within the period of three months from the date specified in the said notice, such land would be declared the property of the Crown, and dealt with on account of the Crown (*vide* Notice No. 5,030):

And whereas (1) Maha Dewayalage Bandiya, Vel-Dewaya, (2) Rajakannala Dingiri, and (3) Rajakannala Kiri Baiya made claim thereto, and Ralph Marcus Meaburn Worsley, Thomas Graham Willett, Howard Orme Fox, Maxwell MacLagan Wedderburn, and Frederick Lewis, Special Officers appointed under section 28 of the said Ordinances, made due inquiry into such claim, and whereas the said 1st, 2nd, and 3rd claimants and Howard Orme Fox, one of the aforesaid Special Officers, came to two agreements in writing dated the 10th day of April, 1920, and the 12th day of April, 1920, respectively, concerning the said land, under section 4, sub-section (1), of the said Ordinances, whereby it was agreed that the said 1st, 2nd, and 3rd claimants should be declared the purchasers in the following shares, viz., $\frac{1}{4}$ to each of the said 1st and 2nd claimants, and $\frac{1}{2}$ to the said 3rd claimant of the said land upon payment, on or before the 10th day of June, 1920, to the Assistant Government Agent at Kegalla or to the Settlement Officer, of a sum of Rupees Twenty-seven and Cents Seventy-two only (Rs. 27.72), as the purchase amount of the said land, and whereas the said amount has been duly paid by the said claimants, they are hereby, in pursuance of the agreements aforementioned, declared to be the purchasers in the said shares, of the said land, as more fully described herein below.

Description of the Land referred to.

The land commonly called or known as Kunurawalehena, situate in the village of Parape, in the Kinigoda korale of the Kegalla District, in the Province of Sabaragamuwa, containing in extent 1 acre 2 roods and 37 perches, and shown as lot 53s in block survey preliminary plan 96 and in the annexed diagram, and bounded as follows: on the north by Andirigalakumbura claimed by Rajakannalage Kiribaiya and others, Kunurawalehena to be declared the property of the Crown under the Waste Lands Ordinances; on the east by Kunurawalehena sold to Maha Dewayalage Bandiya Dewaya and another under the Waste Lands Ordinances; on the south by Kunurawalehena sold to Suduhakuralage Ukkuwa and others under the Waste Lands Ordinances; on the west by the Kuda-oya.



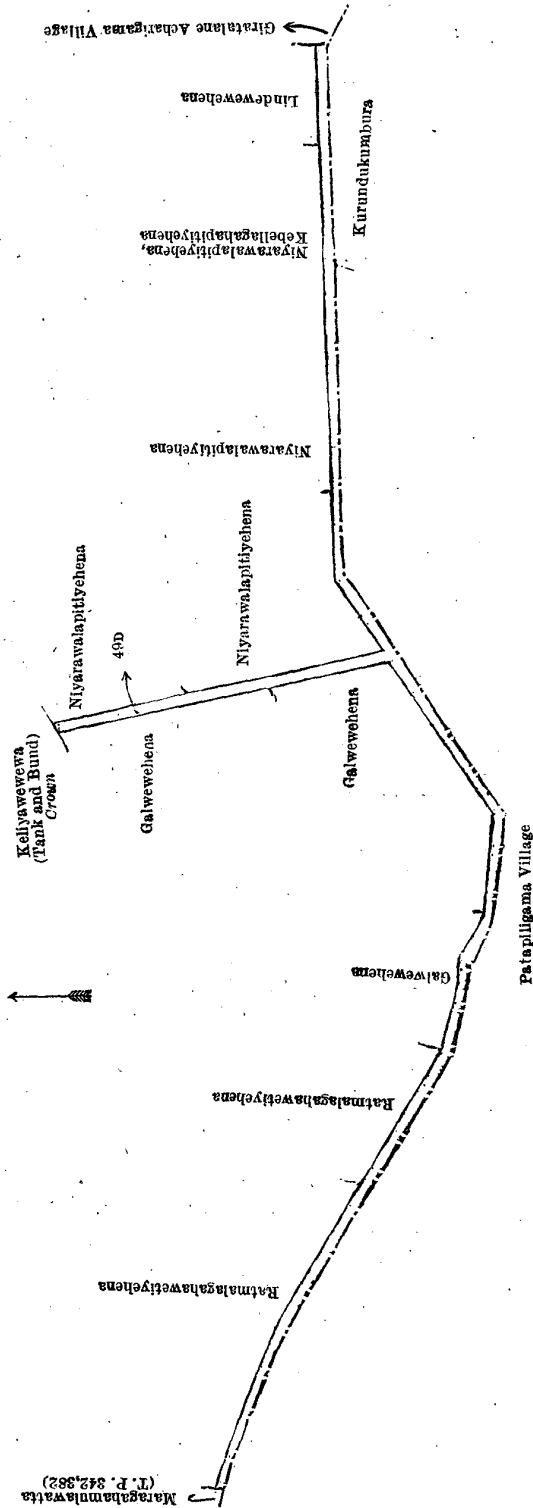
Surveyor-General's Office,
Colombo, July 17, 1922.

Scale of 8 Chains to an Inch.

C. H. VINCE.,
for Surveyor-General.

December 8, 1922.

M. M. WEDDERBURN,
Special Officer.



Surveyor-General's Office,
Colombo, September 7, 1922.

Scale of 4 Chains to an Inch.

December 8, 1922.

N. A. HAMPTON,
Special Officer.

C. H. VINCE,
for Surveyor-General.

Kegalla S. O. No. 415.**Order under Section 4, Sub-section (1), of "The Waste Lands Ordinances of 1897, 1899, 1900, and 1903."**

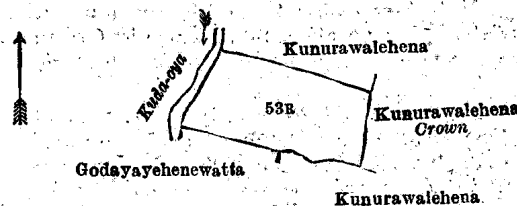
In the matter of the land commonly called or known as Kunurawalehena, situate in the village of Parape, in the Kinigoda korale of the Kegalla District, in the Province of Sabaragamuwa, and of "The Waste Lands Ordinances of 1897, 1899, 1900, and 1903."

WHEREAS in pursuance of section 1 of the said Ordinances it was duly declared and notified on the 17th day of October, 1913, that if no claim to the land commonly called or known as Kunurawalehena, situate in the village of Parape, in the Kinigoda korale of the Kegalla District, in the Province of Sabaragamuwa, containing in extent 2 acres 1 rood and 19 perches, and shown as lot 53R in block survey preliminary plan No. 96, and in the annexed diagram, was made to Ralph Marcus Meaburn Worsley, Special Officer appointed under section 28 of the said Ordinances, within the period of three months from the date specified in the said notice, such land would be declared the property of the Crown, and dealt with on account of the Crown (*vide* Notice No. 5,030):

And whereas Suduhakuralage Ukkuwa made claim thereto, and Ralph Marcus Meaburn Worsley, Thomas Graham Willett, Howard Orme Fox, Maxwell MacLagan Wedderburn, and Frederick Lewis, Special Officers appointed under section 28 of the said Ordinances, made due inquiry into such claim; and whereas the said claimant and Howard Orme Fox, one of the aforesaid Special Officers, came to an agreement in writing dated the 9th day of April 1920, concerning the said land, under section 4, sub-section (1), of the said Ordinances, whereby it was agreed that the said claimant should be declared along with (a) Suduhakuralage Appuwa, (b) Suduhakuralage Dingiriya, (c) Manatunga Dewayalage Punchi Kira, Vel-Dewaya, (d) Suduhakuralage Kaluwa, (e) Suduhakuralage Amangira, and (f) Suduhakuralage Pini, the purchaser in the following shares, viz., 1/9 to the said claimant, 1/9 to each of the said (a) Suduhakuralage Appuwa, (b) Suduhakuralage Dingiriya, (c) Manatunga Dewayalage Punchi Kira, Vel-Dewaya, (d) Suduhakuralage Kaluwa, and (e) Suduhakuralage Amangira, and 1/3 to the said (f) Suduhakuralage Pini, of the said land upon payment, on or before the 9th day of June, 1920, to the Assistant Government Agent at Kegalla or to the Settlement Officer, of a sum of Rupees Thirty-seven and Cents Ninety-eight only (Rs. 37.98), as the purchase amount of the said land; and whereas the said amount has been duly paid, the said claimant and the said (a) Suduhakuralage Appuwa, (b) ditto Dingiriya, (c) Manatunga Dewayalage Punchi Kira, Vel-Dewaya, (d) Suduhakuralage Kaluwa, (e) ditto Amangira, and (f) ditto Pini are hereby, in pursuance of the agreement aforementioned, declared to be the purchasers in the said shares of the said land, as more fully described herein below.

Description of the Land referred to.

The land commonly called or known as Kunurawalehena, situate in the village of Parape, in the Kinigoda korale of the Kegalla District, in the Province of Sabaragamuwa, containing in extent 2 acres 1 rood and 19 perches, and shown as lot 53R in block survey preliminary plan 96 and in the annexed diagram; and bounded as follows: on the north by Kunurawalehena sold to Maha Dewayalage Bandiya, Vel-Dewaya, and others under the Waste Lands Ordinances; on the east by Kunurawalehena to be declared the property of the Crown under the Waste Lands Ordinances; on the south by Kunurawalehena sold to Tumpnayalaye Hapuwa and others under the Waste Lands Ordinances, Godayayehenewatta sold by the Crown; on the west by the Kuda-oya.



Surveyor-General's Office,
Colombo, July 17, 1922.

Scale of 8 Chains to an Inch.

C. H. VINCE,
for Surveyor-General.

December 8, 1922.

M. M. WEDDERBURN,
Special Officer.

Kegalla S. O. No. 416.**Order under Section 4, Sub-section (1), of "The Waste Lands Ordinances of 1897, 1899, 1900, and 1903."**

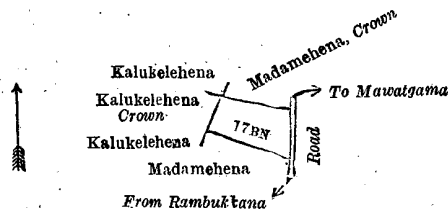
In the matter of the land commonly called or known as Madamehena, situate in the village of Parape, in the Kinigoda korale of the Kegalla District, in the Province of Sabaragamuwa, and of "The Waste Lands Ordinances of 1897, 1899, 1900, and 1903."

WHEREAS in pursuance of section 1 of the said Ordinances it was duly declared and notified on the 17th day of October, 1913, that if no claim to the land commonly called or known as Madamehena, situate in the village of Parape, in the Kinigoda korale of the Kegalla District, in the Province of Sabaragamuwa, containing in extent 2 roods and 26 perches, and shown as lot 17BN in block survey preliminary plan 96 and in the annexed diagram, was made to Ralph Marcus Meaburn Worsley, Special Officer appointed under section 28 of the said Ordinances, within the period of three months from the date specified in the said notice, such land would be declared the property of the Crown, and dealt with on account of the Crown (*vide* Notice No. 5,030):

And whereas Suduhakuralage Ukkuwa made claim thereto, and Ralph Marcus Meaburn Worsley, Thomas Graham Willett, Howard Orme Fox, Maxwell MacLagan Wedderburn, and Frederick Lewis, Special Officers appointed under section 28 of the said Ordinances, made due inquiry into such claim; and whereas the said claimant and Howard Orme Fox, one of the aforesaid Special Officers, came to an agreement in writing dated the 9th day of April, 1920, concerning the said land, under section 4, sub-section (1), of the said Ordinances, whereby it was agreed that the said claimant should be declared along with (a) Suduhakuralage Dingiriya and (b) Suduhakuralage Appuwa, the purchaser in the following shares, viz., 1/3 to the said claimant, 1/3 to the said (a) Suduhakuralage Dingiriya, and 1/3 to the said (b) Suduhakuralage Appuwa of the said land upon payment, on or before the 9th day of June, 1920, to the Assistant Government Agent at Kegalla or to the Settlement Officer, of a sum of Rupees Ten and Cents Sixty-two only (Rs. 10.62), as the purchase amount of the said land; and whereas the said amount has been duly paid, the said claimant and the said (a) Suduhakuralage Dingiriya and (b) Suduhakuralage Appuwa, are hereby, in pursuance of the agreement aforementioned, declared to be the purchasers in the said shares of the said land, as more fully described herein below.

Description of the Land referred to.

The land commonly called or known as Madamehena, situate in the village of Parape, in the Kinigoda korale of the Kegalla District, in the Province of Sabaragamuwa, containing in extent 2 roods and 26 perches, and shown as lot 17BN in block survey preliminary plan 96 and in the annexed diagram; and bounded as follows: on the north by Kalukelehena sold to Munasin Dewayalagedara Pincha and others under the Waste Lands Ordinances, Madamehena to be declared the property of the Crown under the Waste Lands Ordinances; on the east by the road from Mawatgama to Rambukkana; on the south by Madamehena sold to Mahadewayalage Kiri Dewaya and others under the Waste Lands Ordinances; on the west by Kalukelehena sold to Arambe Dewayalagedara Rankira, ex Vidane Dewaya, under the Waste Lands Ordinances, Kalukelehena to be declared the property of the Crown under the Waste Lands Ordinances.



Surveyor-General's Office,
Colombo, July 17, 1922.

Scale of 8 Chains to an Inch.

C. H. VINCE,
for Surveyor-General.

December 8, 1922.

M. M. WEDDERBURN,
Special Officer.

Kegalla S. O. No. 417.**Order under Section 4, Sub-section (1), of "The Waste Lands Ordinances of 1897, 1899, 1900, and 1903."**

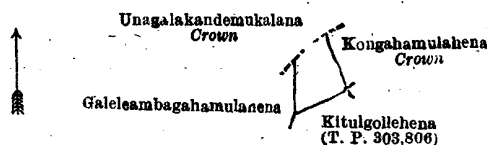
In the matter of the land commonly called or known as Kitulgollehena, situate in the village of Parape, in the Kinigoda korale of the Kegalla District, in the Province of Sabaragamuwa, and of "The Waste Lands Ordinances of 1897, 1899, 1900, and 1903."

WHEREAS in pursuance of section 1 of the said Ordinances it was duly declared and notified on the 17th day of October, 1913, that if no claim to the land commonly called or known as Kitulgollehena, situate in the village of Parape, in the Kinigoda korale of the Kegalla District, in the Province of Sabaragamuwa, containing in extent 1 rood and 37 perches, and shown as lot 102A in block survey preliminary plan 96 and in the annexed diagram, was made to Ralph Marcus Meaburn Worsley, Special Officer appointed under section 28 of the said Ordinances, within the period of three months from the date specified in the said notice, such land would be declared the property of the Crown, and dealt with on account of the Crown (*vide* Notice No. 5,030):

And whereas Tikiri Banda Meedeniya made claim thereto; and whereas the said claimant having died during the pendency of the inquiry, his heirs, viz., (1) Arthur Meedeniya and (2) Hercules Meedeniya were substituted as claimants; and whereas Ralph Marcus Meaburn Worsley, Thomas Graham Willett, Howard Orme Fox, Maxwell MacLagan Wedderburn, and Frederick Lewis, Special Officers appointed under section 28 of the said Ordinances, made due inquiry into such claim; and whereas the said 1st and 2nd claimants and Howard Orme Fox, one of the aforesaid Special Officers, came to two agreements in writing dated the 9th day of April, 1920, and the 22nd day of April, 1920, respectively, concerning the said land, under section 4, sub-section (1), of the said Ordinances, whereby it was agreed that the said 1st and 2nd claimants should be declared along with (a) Ranhoti Dewayalage Ukkuwa, (b) ditto Kiri Punchi, (c) ditto Siriya, and (d) ditto Kiri Puncha, the purchasers, in the following shares, viz., $\frac{1}{4}$ to the said 1st and 2nd claimants together, $\frac{1}{4}$ to the said (a) Ranhoti Dewayalage Ukkuwa, and $\frac{1}{4}$ to the said (b) Ranhoti Dewayalage Kiri Punchi, (c) Ranhoti Dewayalage Siriya, and (d) Ranhoti Dewayalage Kiri Puncha together, of the said land upon payment, on or before the 10th day of June, 1920, to the Assistant Government Agent at Kegalla or to the Settlement Officer, of a sum of Rupees Seven and Cents Seventy-two only (Rs. 7.72), as the purchase amount of the said land; and whereas the said amount has been duly paid, the said 1st and 2nd claimants and the said (a) Ranhoti Dewayalage Ukkuwa, (b) ditto Kiri Punchi, (c) ditto Siriya, and (d) ditto Kiri Puncha are hereby, in pursuance of the agreements aforementioned, declared to be the purchasers in the said shares, of the said land, as more fully described herein below.

Description of the Land referred to.

The land commonly called or known as Kitulgollehena, situate in the village of Parape, in the Kinigoda korale of the Kegalla District, in the Province of Sabaragamuwa, containing in extent 1 rood and 37 perches, and shown as lot 102A in block survey preliminary plan 96 and in the annexed diagram; and bounded as follows: on the north by Unagalakandemukulana declared to be the property of the Crown under the Waste Lands Ordinances; on the east by Kongahamulahena to be declared the property of the Crown under the Waste Lands Ordinances; on the south by Kitulgollehena sold by the Crown (T. P. 303,806); on the west by Galeleambagahamulanena to be sold to Kallanchiyalaye Pina and others under the Waste Lands Ordinances.



Surveyor-General's Office,
Colombo, July 17, 1922.

Scale of 8 Chains to an Inch.

C. H. VINCE,
for Surveyor-General.

December 8, 1922.

M. M. WEDDERBURN,
Special Officer.

Kegalla S. O. No. 418.**Order under Section 4, Sub-section (1), of "The Waste Lands Ordinances of 1897, 1899, 1900, and 1903."**

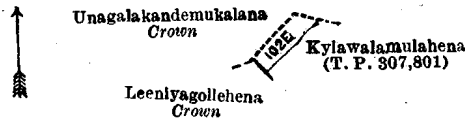
In the matter of the land commonly called or known as Kylawalamulahena, situate in the village of Parape, in the Kinigoda korale of the Kegalla District, in the Province of Sabaragamuwa, and of "The Waste Lands Ordinances of 1897, 1899, 1900, and 1903."

WHEREAS in pursuance of section 1 of the said Ordinances it was duly declared and notified on the 17th day of October, 1913, that if no claim to the land commonly called or known as Kylawalamulahena, situate in the village of Parape, in the Kinigoda korale of the Kegalla District, in the Province of Sabaragamuwa, containing in extent 32 perches, and shown as lot 102E in block survey preliminary plan 96 and in the annexed diagram, was made to Ralph Marcus Meaburn Worsley, Special Officer appointed under section 28 of the said Ordinances, within the period of three months from the date specified in the said notice, such land would be declared the property of the Crown, and dealt with on account of the Crown (*vide* Notice No. 5,030):

And whereas Tikiri Banda Meedeniya made claim thereto; and whereas the said claimant having died during the pendency of the inquiry, his heirs, viz., (1) Arthur Meedeniya and (2) Hercules Meedeniya were substituted as claimants; and whereas Ralph Marcus Meaburn Worsley, Thomas Graham Willett, Howard Orme Fox, Maxwell MacLagan Wedderburn, and Frederick Lewis, Special Officers appointed under section 28 of the said Ordinances, made due inquiry into such claim; and whereas the said 1st and 2nd claimants and Howard Orme Fox, one of the aforesaid Special Officers, came to two agreements in writing dated the 9th day of April, 1920, and the 22nd day of April, 1920, respectively, concerning the said land, under section 4, sub-section (1), of the said Ordinances, whereby it was agreed that the said 1st and 2nd claimants should be declared the purchasers of the said land upon payment, on or before the 10th day of June, 1920, to the Assistant Government Agent at Kegalla or to the Settlement Officer, of a sum of Rupees Three and Cents Twenty only (Rs. 3.20), as the purchase amount of the said land; and whereas the said amount has been duly paid, the said 1st and 2nd claimants are hereby, in pursuance of the agreements aforementioned, declared to be the purchasers of the said land, as more fully described herein below.

Description of the Land referred to.

The land commonly called or known as Kylawalamulahena, situate in the village of Parape, in the Kinigoda korale of the Kegalla District, in the Province of Sabaragamuwa, containing in extent 32 perches, and shown as lot 102E in block survey preliminary plan 96 and in the annexed diagram; and bounded as follows: on the north by Unagalakandemukalana declared to be the property of the Crown under the Waste Lands Ordinances; on the east by Kylawalamulahena sold by the Crown (T. P. 307,801); on the south by Kylawalamulahena sold by the Crown (T. P. 307,801), Leeniyagollehena to be declared the property of the Crown under the Waste Lands Ordinances; on the west by Leeniyagollehena to be declared the property of the Crown under the Waste Lands Ordinances, Unagalakandemukalana declared to be the property of the Crown under the Waste Lands Ordinances.



Surveyor-General's Office,
Colombo, July 17, 1922.

Scale of 8 Chains to an Inch.

C. H. VINCE,
for Surveyor-General.

December 8, 1922.

M. M. WEDDERBURN,
Special Officer.

Kagalla S. O. No. 419.**Order under Section 4, Sub-section (1), of "The Waste Lands Ordinances of 1897, 1899, 1900, and 1903."**


In the matter of the land commonly called or known as Nagahamulawatta, situate in the village of Parape, in the Kinigoda korale of the Kegalla District, in the Province of Sabaragamuwa, and of "The Waste Lands Ordinances of 1897, 1899, 1900, and 1903."

WHEREAS in pursuance of section 1 of the said Ordinances it was duly declared and notified on the 17th day of October, 1913, that if no claim to the land commonly called or known as Nagahamulawatta, situate in the village of Parape, in the Kinigoda korale of the Kegalla District, in the Province of Sabaragamuwa, containing in extent 7 perches, and shown as lot 78D in block survey preliminary plan 96 and in the annexed diagram, was made to Ralph Marcus Meaburn Worsley, Special Officer appointed under section 28 of the said Ordinances, within the period of three months from the date specified in the said notice, such land would be declared the property of the Crown, and dealt with on account of the Crown (*vide* Notice No. 5,030):

And whereas Ranhoti Dewayalage Hetuwa made claim thereto, and Ralph Marcus Meaburn Worsley, Thomas Graham Willett, Howard Orme Fox, Maxwell MacLagan Wedderburn, and Frederick Lewis, Special Officers appointed under section 28 of the said Ordinances, made due inquiry into such claim; and whereas the said claimant and Howard Orme Fox, one of the aforesaid Special Officers, came to an agreement in writing dated the 9th day of April, 1920, concerning the said land, under section 4, sub-section (1), of the said Ordinances, whereby it was agreed that the said claimant should be declared the purchaser of the said land upon payment, on the 9th day of April, 1920, to the Settlement Officer, of a sum of Cents Seventy only (Cents 70), as the purchase amount of the said land; and whereas the said amount has been duly paid by the said claimant, he is hereby, in pursuance of the agreement aforementioned, declared to be the purchaser of the said land, as more fully described herein below.

Description of the Land referred to.

The land commonly called or known as Nagahamulawatta, situate in the village of Parape, in the Kinigoda korale of the Kegalla District, in the Province of Sabaragamuwa, containing in extent 7 perches, and shown as lot 78D in block survey preliminary plan 96 and in the annexed diagram; and bounded as follows: on the north by Nagahamulawatta sold to Arthur Meedeniya and another under the Waste Lands Ordinances; on the east by Nagahamulawatta sold to Arthur Meedeniya and another under the Waste Lands Ordinances, a road; on the south by a road; on the west by Pattiyaawatta *alias* Nagahamulawatta sold by the Crown (T. P. 342,609).



Surveyor-General's Office,
Colombo, July 17 1922

Scale of 8 Chains to an Inch.

C. H. VINCE,
for Surveyor-General.

M. M. WEDDERBURN,
Special Officer.

December 8, 1922.

Kegalla S. O. No. 420.

Order under Section 4, Sub-section (1), of "The Waste Lands Ordinances of 1897, 1899, 1900, and 1903."

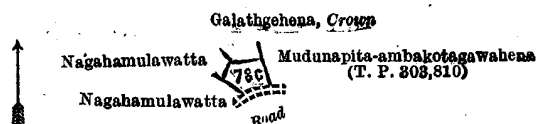
In the matter of the land commonly called or known as Nagahamulahena, situate in the village of Parape, in the Kinigoda korale of the Kegalla District; in the Province of Sabaragamuwa, and of "The Waste Lands Ordinances of 1897, 1899, 1900, and 1903."

WHEREAS in pursuance of section 1 of the said Ordinances it was duly declared and notified on the 17th day of October, 1913, that if no claim to the land commonly called or known as Nagahamulahena, situate in the village of Parape, in the Kinigoda korale of the Kegalla District, in the Province of Sabaragamuwa, containing in extent 38 perches, and shown as lot 78c in block survey preliminary plan 96 and in the annexed diagram, was made to Ralph Marcus Meaburn Worsley, Special Officer appointed under section 28 of the said Ordinances, within the period of three months from the date specified in the said notice, such land would be declared the property of the Crown, and dealt with on account of the Crown (*vide* Notice No. 5,030):

And whereas Tikiri Banda Meedeniya made claim thereto; and whereas the said claimant having died during the pendency of the inquiry, his heirs, viz., (1) Arthur Meedeniya and (2) Hercules Meedeniya were substituted as claimants; and whereas Ralph Marcus Meaburn Worsley, Thomas Graham Willett, Howard Orme Fox, Maxwell MacLagan Wedderburn, and Frederick Lewis, Special Officers appointed under section 28 of the said Ordinances, made due inquiry into such claim; and whereas the said 1st and 2nd claimants and Howard Orme Fox, one of the aforesaid Special Officers, came to two agreements in writing dated the 9th day of April, 1920, and the 22nd day of April, 1920, respectively, concerning the said land, under section 4, sub-section (1), of the said Ordinances, whereby it was agreed that the said 1st and 2nd claimants should be declared the purchasers of the said land upon payment, on or before the 9th day of June, 1920, to the Assistant Government Agent at Kegalla or to the Settlement Officer, of a sum of Rupees Three and Cents Eighty only (Rs. 3·80), as the purchase amount of the said land; and whereas the said amount has been duly paid, the said 1st and 2nd claimants are hereby, in pursuance of the agreements aforementioned, declared to be the purchasers of the said land, as more fully described herein below.

Description of the Land referred to.

The land commonly called or known as Nagahamulahena, situate in the village of Parape, in the Kinigoda korale of the Kegalla District, in the Province of Sabaragamuwa, containing in extent 38 perches, and shown as lot 78c in block survey preliminary plan 96 and in the annexed diagram; and bounded as follows: on the north by Galathgehena to be declared the property of the Crown under the Waste Lands Ordinances; on the east by Mudunapita-ambakotagawahena sold by the Crown (T. P. 303,810); on the south by a road; on the west by Nagahamulawatta sold to Ranhoti Dewayalage Hetuwa under the Waste Lands Ordinances, Nagahamulawatta claimed by Manatunga Dewayalage Menika.



Surveyor-General's Office,
Colombo, July 17, 1922.

Scale of 8 Chains to an Inch.

C. H. VINCE,
for Surveyor-General.

M. M. WEDDERBURN,
Special Officer.

December 8, 1922.

Kegalla S. O. No. 421.

Order under Section 4, Sub-section (1), of "The Waste Lands Ordinances of 1897, 1899, 1900, and 1903."

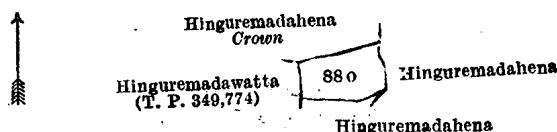
In the matter of the land commonly called or known as Hinguremadahena, situate in the village of Parape, in the Kinigoda korale of the Kegalla District, in the Province of Sabaragamuwa, and of "The Waste Lands Ordinances of 1897, 1899, 1900, and 1903."

WHEREAS in pursuance of section 1 of the said Ordinances it was duly declared and notified on the 17th day of October, 1913, that if no claim to the land commonly called or known as Hinguremadahena, situate in the village of Parape, in the Kinigoda korale of the Kegalla District, in the Province of Sabaragamuwa, containing in extent 2 roods and 14 perches, and shown as lot 88o in block survey preliminary plan 96 and in the annexed diagram, was made to Ralph Marcus Meaburn Worsley, Special Officer appointed under section 28 of the said Ordinances, within the period of three months from the date specified in the said notice, such land would be declared the property of the Crown, and dealt with on account of the Crown (*vide* Notice No. 5,030):

And whereas (1) Maha Dewayalage Bandiya and (2) Arambe Dewayalage Rankira, *ex* Vidane Dewaya, made claim thereto, and Ralph Marcus Meaburn Worsley, Thomas Graham Willett, Howard Orme Fox, Maxwell MacLagan Wedderburn, and Frederick Lewis, Special Officers appointed under section 28 of the said Ordinances, made due inquiry into such claim, and whereas the said 1st and 2nd claimants and Howard Orme Fox, one of the aforesaid Special Officers, came to an agreement in writing dated the 10th day of April, 1920, concerning the said land, under section 4, sub-section (1), of the said Ordinances, whereby it was agreed that the said 1st claimant should be declared the purchaser of the said land upon payment, on or before the 10th day of June, 1920, to the Assistant Government Agent at Kegalla or to the Settlement Officer, of a sum of Rupees Nine and Cents Forty only (Rs. 9·40), as the purchase amount of the said land, and whereas the said amount has been duly paid; the said 1st claimant is hereby, in pursuance of the agreement aforementioned, declared to be the purchaser of the said land, as more fully described herein below.

Description of the Land referred to.

The land commonly called or known as Hinguremadahena, situate in the village of Parape, in the Kinigoda korale of the Kegalla District, in the Province of Sabaragamuwa, containing in extent 2 roods and 14 perches, and shown as lot 880 in block survey preliminary plan 96 and in the annexed diagram; and bounded as follows: on the north by Hinguremadahena to be declared the property of the Crown under the Waste Lands Ordinances; on the east by Hinguremadahena sold to Ogodapolayalaye Setuwa and others under the Waste Lands Ordinances; on the south by Hinguremadahena sold to Arambe Dewayalagedara Rankira, ex Vidane Dewaya, and others under the Waste Lands Ordinances; on the west by Hinguremadawatta sold by the Crown (T. P. 349,774).



Surveyor-General's Office,
Colombo, July 17, 1922.

Scale of 8 Chains to an Inch.

C. H. VINCE,
for Surveyor-General.

December 8, 1922.

M. M. WEDDERBURN,
Special Officer.

PRELIMINARY NOTICES.**Colombo Notice No. 8,314.****Notice under "The Waste Lands Ordinances of 1897, 1899, 1900, and 1903."**

TAKE notice that unless within three months from April 6, 1923, the persons, if any, who claim any interest in the lands hereinafter mentioned or in any one or more of such lands or to some interest therein make claim in person or in writing to the said lands or to any of them or to some interest therein to W. T. Stace, Esq., Special Officer appointed under section 28 of "The Waste Lands Ordinances of 1897, 1899, 1900, and 1903," at his office at Colombo:

Such Special Officer, in pursuance of the powers vested in him by the said Ordinances, will declare by writing under his hand that the said lands, or such of them as to which no claim has been made, are the property of the Crown.

W. T. STACE,
Special Officer.

NOTE.—A claim to a right of way over the said lands or any of them is a claim to an interest in the land or lands.

Description of the Lands referred to.

The following lots situated in the village of Horape, in the Ragam pattuwa of the Alutkuru korale south of the Colombo District, in the Western Province, as described in the annexed diagram:—

Preliminary plan 16,138.

Lot.	Name of Land.	Extent, A. R. P.	Lot.	Name of Land.	Extent, A. R. P.
1 ..	Railway reservation	6 1 35.37	7 ..	Delgahawatta ..	0 0 9.06
2 ..	Pelawatta ..	0 0 0.51	8 ..	Do. ..	0 0 1
3 ..	Rukattanagahawatta (encroachment)	0 0 6	9 ..	Pitawela (encroachment)	0 0 4.62
4 ..	Hitiawela (do.)	0 0 6.75	10 ..	Hitiawatta (do.)	0 0 27.50
5 ..	Rukattanagahawatta (do.)	0 0 4.12	11 ..	Hettiyawatta (do.)	0 0 11.75
6 ..	Delgahawatta ..	0 0 4.50			6 3 31.18

and bounded as follows: on the north by Rukattanagahawatta claimed by H. Charles Pinto, Hitiawela claimed by W. Ratnasekera and others, Rukattanagahawatta claimed by H. Savarial Pinto, Pelawatta claimed by A. Don Jeronis Appu, Hitiawala claimed by H. Girigoris Pinto, the village limit of Ragama; on the east by Pelawatta claimed by H. Girigoris Pinto and another, Pelawatta claimed by A. Don Jeronis Appu, Rukattanagahawatta claimed by R. Pabilis Perera, Rukattanagahawatta claimed by H. Savarial Pinto and others, Rukattanagahawatta claimed by H. Charles Pinto and others; on the south by Delgahawatta claimed by H. Helenis Pinto and others, Pitawela claimed by M. Juan Appu and others, the village limit of Tuduwagedera; on the west by Hitiawatta claimed by M. Jamal Pinto, Hitiawatta claimed by ditto and others, Hitiawatta claimed by W. Ratnasekera, Delgahawatta claimed by S. Girigoris Appu, Delgahawatta claimed by J. M. Jussey Appu.

[For Diagram see page 400.]

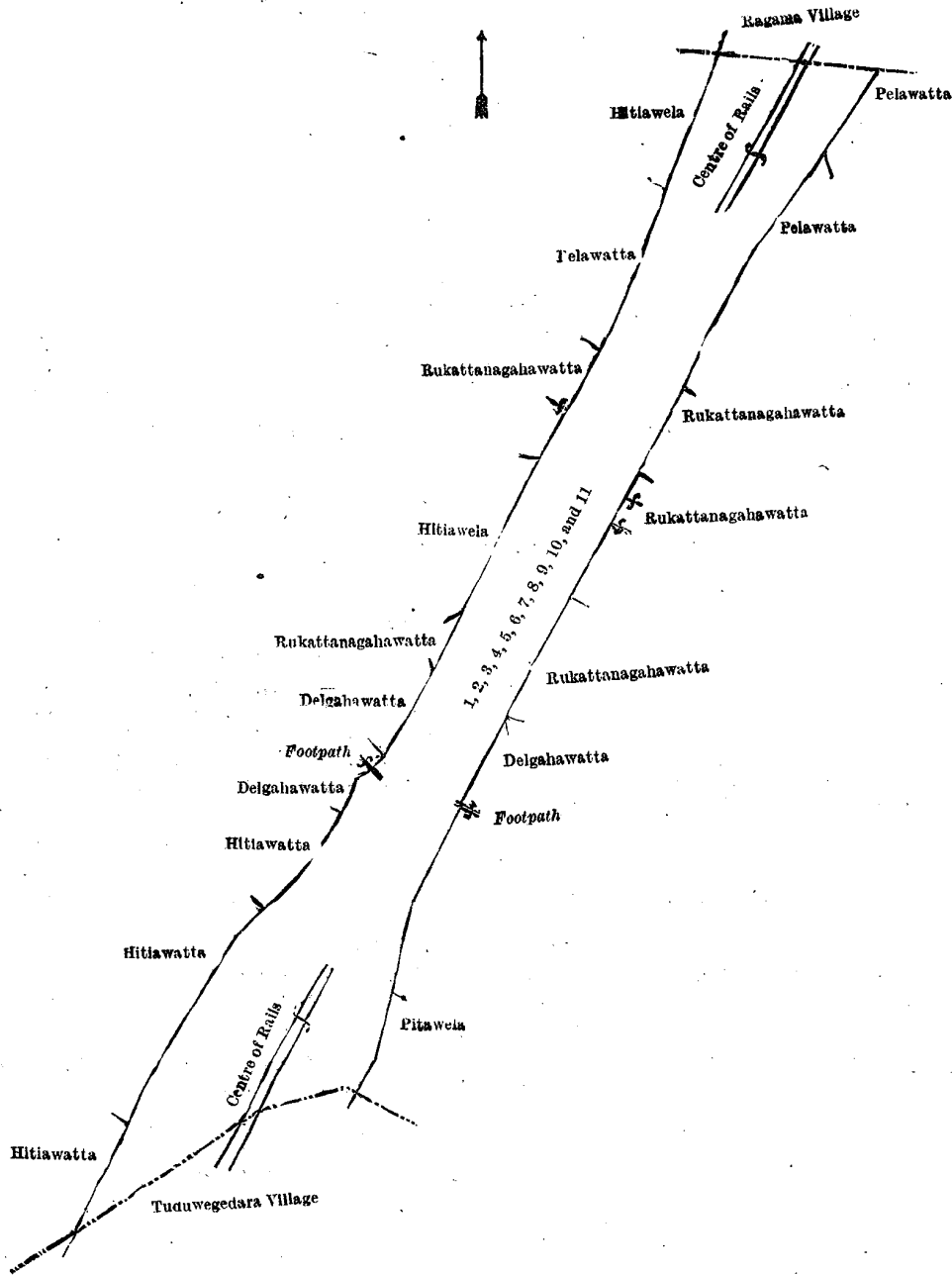
Kandy Notice No. 8,315.**Notice under "The Waste Lands Ordinances of 1897, 1899, 1900, and 1903."**

TAKE notice that unless within three months from April 6, 1923, the persons, if any, who claim any interest in the lands hereinafter mentioned or in any one or more of such lands appear before the Assistant Government Agent of the Kandy District of the Central Province, at the Kandy Kachcheri, and make claim in person or in writing to the said lands or any of them or to some interest therein:

Such Assistant Government Agent, in pursuance of the powers in him vested by the said Ordinances, will declare by writing under his hand that the said lands, or such of them as to which no claim has been made, are the property of the Crown.

W. L. MURPHY,
Assistant Government Agent.

NOTE.—A claim to a right of way over the said lands or any of them is a claim to an interest in the land or lands.



Surveyor-General's Office,
Colombo, February 7, 1923.

Scale of 4 Chains to an Inch.

Colombo S. O. 37—1923.

C. H. VINCE,
for Surveyor-General.

Description of the Lands referred to.

The following lots situated in the village of Padupola, in Ambagamuwa korale of Uda Bulatgama division, in the Kandy District of the Central Province, as described in the annexed diagram:—

I.—Preliminary plan 6,964.

Lot.	Name of Land.	Extent, A. R. P.	Lot.	Name of Land.	Extent, A. R. P.
4 ..	Meeriyagahamullepaluwa	.. 11 0 22	24 ..	Meeriyagahamullepaluwa	.. 0 1 26
10 ..	Meeriyagahamullehena	.. 1 1 2			
11 ..	Meeriyagahadebagalagawahena	.. 1 1 21			22 3 4
21 ..	Meeriyagahamullewatta, Meeriyagahamullewatta or Lindamulle estate	8 2 13			

and bounded as follows: on the north by Meeriyagahakanda claimed by the Crown; on the east by Nidahan-oya; on the south by Meeriyagahadebagalagawahena claimed by the Crown (P. P. 6,964/26), Meeriyagahadebagallemullewatta (P. P. 6,964/13), Meeriyagahadebagalagawahena claimed by the Crown (P. P. 6,964/12), Meeriyagahamullewagalahena claimed by the Crown (P. P. 6,964/9), Gogawakumbura claimed by the Crown (P. P. 6,964/25), Meeriyagahawagalahena claimed by the Crown (P. P. 6,964/5), Meeriyagahamullepaluwawatta claimed by the Crown (P. P. 6,964/23), Poradeniyekumbura claimed by the Crown (P. P. 6,964/22), Meeriyagahaporadeniya claimed by the Crown (P. P. 6,964/3), Ulpath-oya, Meeriyagahaporadeniya claimed by the Crown (P. P. 6,964/7), Meeriyagahamullewatta, Meeriyagahamullewatta or Lindamulle estate claimed by the Crown (P. P. 6,964/2), and T. P. 160,545; on the west by Meeriyagahamullepaluwa or Meeriyagahamullehena, land unclaimed by the Crown (P. P. 6,964/1), and Meeriyagahakanda claimed by the Crown.

II.—Preliminary plan 6,964.

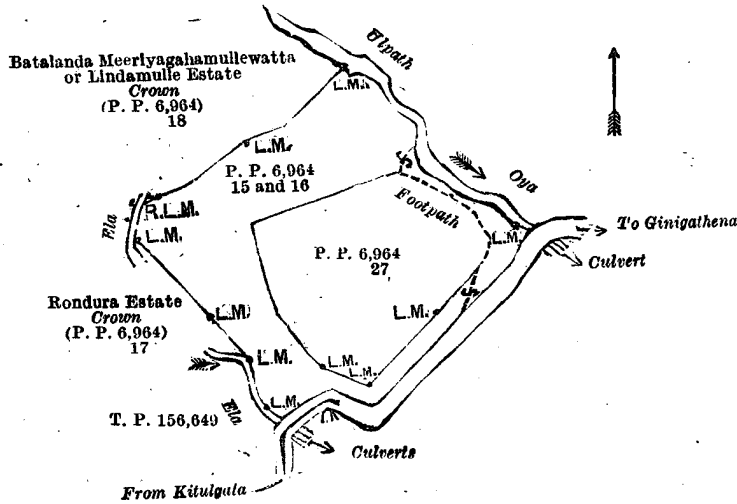
Lot.	Name of Land.	Extent, A. R. P.
15 ..	Meeriyagahabatalanda 1 2 23
16 ..	Meeriyagahabatalanda (reservation for road) 0 1 5
		1 3 28

and bounded as follows : on the north by Batalanda, Meeriyagahamullewatta or Lindamulle estate claimed by the Crown (P. P. 6,964/18); on the east by Ulpath-oya; on the south by road from Kitulgala to Ginigathena; on the west by an ela, Rondura estate claimed by the Crown (P. P. 6,964/17), and ela.

NOTE.—The following lot lying within the above-mentioned boundaries is excluded from this part of the notice and is not included in the acreage of 1 acre 3 roods and 28 perches given above :—

Preliminary plan 6,964.

Lot.	Name of Land.	Extent, A. R. P.
27 ..	Meeriyagahabatalanda 1 2 4



Surveyor-General's Office,
Colombo, July 19, 1922.

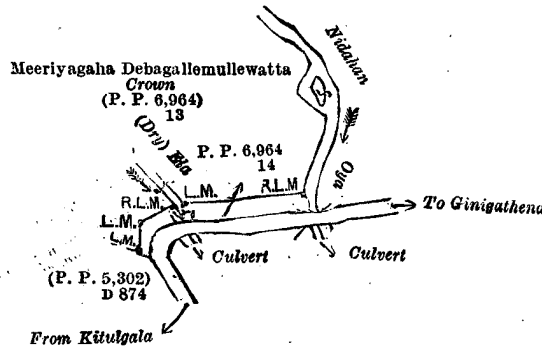
Scale of 4 Chains to an Inch.

C. R. LUNDIE,
for Surveyor-General.

III.—Preliminary plan 6,964.

Lot.	Name of Land.	Extent, A. R. P.
14 ..	Meeriyagahadebagallemullewatta (reservation for road) 0 0 21

and bounded as follows : on the west and north by Meeriyagahadebagallemullewatta claimed by the Crown (P. P. 6,964/13); on the east by Nidahan-oya; on the south by road from Kitulgala, to Ginigathena, and land claimed by Ana Muna of Nawalapitiya (P. P. 5,302/D 874).



Surveyor-General's Office,
Colombo, July 19, 1922.

Scale of 4 Chains to an Inch.

C. R. LUNDIE,
for Surveyor-General.

Matale Notice No. 8,316.

Notice under "The Waste Lands Ordinances of 1897, 1899, 1900, and 1903."

TAKE notice that unless within three months from April 6, 1923, the persons, if any, who claim any interest in the lands hereinafter mentioned or in any one or more of such lands or to some interest therein make claim in person or in writing to the said lands or to any of them or to some interest therein to W. T. Stace, Esq., Special Officer appointed under section 28 of "The Waste Lands Ordinances of 1897, 1899, 1900, and 1903," at his office at Colombo :

Such Special Officer, in pursuance of the powers vested in him by the said Ordinances, will declare by writing under his hand that the said lands, or such of them as to which no claim has been made, are the property of the Crown.

W. T. STACE,
Special Officer.

NOTE.—A claim to a right of way over the said lands or any of them is a claim to an interest in the land or lands.

Description of the Lands referred to.

The following lots situated in the village of Raitalawa, in the Ambanganga korale of the Matale East division of the Matale District, in the Central Province, as described in the annexed diagram :—

Block survey preliminary plan 70.

Lot.	Name of Land.	Extent, A. R. P.	Lot.	Name of Land.	Extent, A. R. P.
1 ..	Gongaratukela or Kalugangaduwa (island)	0 0 33	34 ..	Illahelahena	0 0 25
2 ..	Kalu-ganga (part of) (river)	15 2 14	35 ..	Illahelamukalana	4 2 16
3 ..	Gongaratugollayaya (reservation for Kalu-ganga)	2 3 19	36 ..	Illahelahenyaya	48 3 19
5 ..	Gongaratugollayaya, Kapulamukalana, Jambughamedayaya, Peragahamadayaya, Galpothawalayayamukalana, Ambagahamulayayamukalana, Kirimatiyayamukalana, Athaudamulawalahenyayamukalana, Athinigahamulawalahenyayamukalana	81 1 13	37 ..	Illahelamukalana	0 3 30
6 ..	Narangahademadumukalana	0 1 2	40 ..	Doolgollamukalana	15 3 29
7 ..	Moragahakumburamukalana <i>alias</i> Attawakumburamukalana <i>alias</i> Bandarakumburamukalana	1 0 9	41 ..	Mallagawaladuwa	0 2 36
8 ..	Veehenamukalana	11 0 1	42 ..	Wakagawaduwa	1 1 5
9 ..	Kehelkotuwawattahena	0 3 34	48 ..	Kanattepitiyakumburewatta	1 0 0
10 ..	Pattiyehena	1 3 4	49 ..	Pallekanatta (cemetery)	0 3 39
12 ..	Delgahamada-ela	0 3 16	50 ..	Do. (reservation for Kalu-ganga)	1 1 13
13 ..	Kendagollehenyaya, Etikiriya-golleyaya, Kirimetiya-weyaya, Jambughahamadehena, Galkotuwehenyaya, Galleneyaya, Pupuleyaya, Dami-neyaya, Attikkamadeyaya, Wi-rodeyaya, Nakandawaleyaya, Gonaratuweyaya, Siyambalagahamulahena, Attanagahawaleyaya, Galpottawaleyaya, Tennewattehenyaya, Medahenyaya, Hurigahamulahenyaya, Dulgolleyaya	239 3 3	51 ..	Do.	2 1 10
14 ..	Siyambalagahamulatenneduwa (island)	0 0 29	52 ..	Do.	1 0 28
15 ..	Siyambalagahamulatenna	0 1 34	61 ..	Gansabhawa path	0 1 7
16 ..	Attanagahamulawalahenyaya, Edandamulawalahenyaya, Ambagahamulahenyaya, Galpothawalayaya	35 2 0	69 ..	Udakumburahena	0 1 26
17 ..	Peragahamadahenyaya, Ambagahamulahenyaya, Gallandahena	3 0 33	70 ..	Gansabhawa path	0 2 5
18 ..	Peragahamada-ela (stream)	0 3 26	71 ..	Udakumburameegahamulahena, Illehelamukalana, Debovayaya	5 0 11
19 ..	Attikeeriyagollamukalana	2 2 34	75 ..	Udakumburakelealutkumbura	0 1 29
20 ..	Footpath	0 0 10	76 ..	Nikadaulagolla-ela (stream)	2 2 24
21 ..	Attikeeriyagoilamukalana	8 2 25	77 ..	Ruppegawayaya	26 1 19
22 ..	Kandagollahenyaya	1 3 0	78 ..	Ranwarakawa-ela, Minimaruhenawala-ela	3 1 5
23 ..	Do.	24 2 0	79 ..	Minimaruhenamukalana	1 3 21
24 ..	Gansabhawa path	0 1 5	80 ..	Minimaruhenawala-ela	0 3 17
25 ..	Etikiriya-gollehena	3 0 12	81 ..	Do.	4 2 4
26 ..	Maussagolle-ela (stream)	1 2 6	82 ..	Gansabhawa path	0 0 37
31 ..	Maussagollahena	2 1 36	83 ..	Kitulkandehena	0 0 15
32 ..	Kandagollayayamukalana	15 3 3	84 ..	Bomulandehena <i>alias</i> Yakambayaya-hena <i>alias</i> Ruppegawayaya	6 1 17
33 ..	Illahela-ela (stream)	0 2 11	85 ..	Gansabhawa path	0 1 39
			92 ..	Pitiyahena	3 1 20
			104 ..	Devatagahakatuwapillewa	0 0 12
			106 ..	Udahawattahena	0 1 27
			107 ..	Wetakoluhena, Kitulkandeyaya, Wetakoluhenyaya, Nitalgahapitiyeyaya, Koladachchiyaya	49 2 23
			108 ..	Yamanakumbura-ela, Mallagolla-ela (stream)	0 3 13
			109 ..	Wetakoluhena	1 1 9
			110 ..	Do.	0 1 35
			111 ..	Netolghapitiya	1 0 3
			112 ..	Do.	1 0 7
			114 ..	Wetakoluhena	1 2 38
			115 ..	Do.	1 3 39
			119 ..	Netolghapitiya	17 0 37
			120 ..	Ela	0 1 12
			122 ..	Hakurusiyambalawekumbura (reservation for Kalu-ganga)	0 2 32
					670 1 5

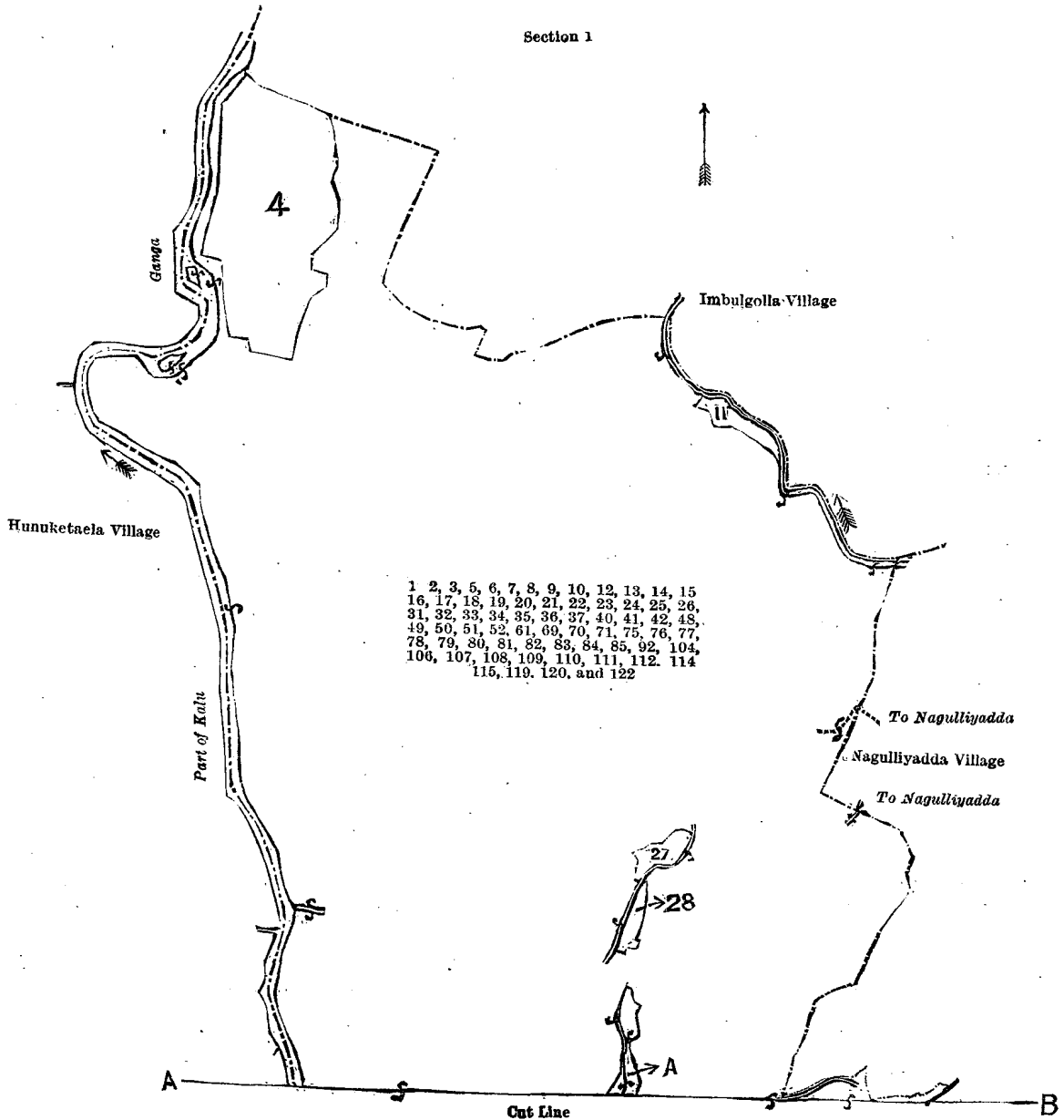
and bounded as follows : on the north by the village limit of Hunuketa-ela (part of Kalu-ganga), the village limit of Imbulgolla ; on the east by the village limits of Imbulgolla, Nagulliyadda, and Palleaswedduma ; on the south by the village limit of Metihakka, the village limit of Hunuketa-ela (part of Kalu-ganga) ; on the west by the village limit of Hunuketa-ela (part of Kalu-ganga).

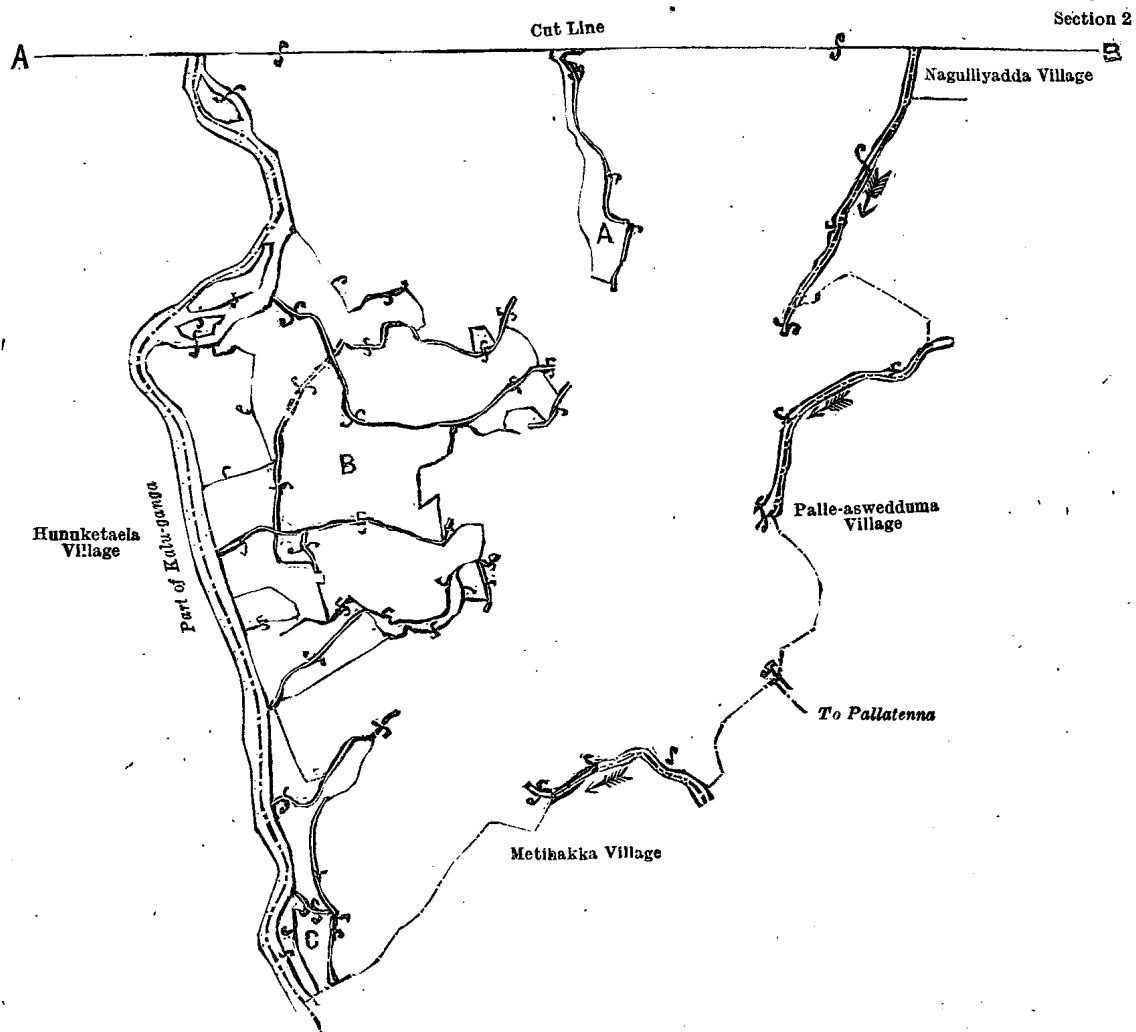
NOTE.—The following lots lying within the above-mentioned boundaries are excluded from this notice, and their aggregate acreage of 85 acres and 37 perches is not included in the acreage of 670 acres 1 rood and 5 perches given above :—

Block survey preliminary plan 70.

Lot.	Name of Land.	Extent, A. R. P.	Lot.	Name of Land.	Extent, A. R. P.
4 ..	Gongaratugollayaya (T. P. 229,513)	22 2 34	B 53 ..	Pallekanattawatta	2 3 10
11 ..	Darandakumbura or Kehelkotuwakumbura	0 2 37	B 54 ..	Mylagahamulawatta	0 2 10
27 ..	Darandakumbura	1 0 26	B 55 ..	Bomaluwatta	0 3 17
28 ..	Pinkumbura	0 3 6	B 56 ..	Asgiriyagederawatta	0 1 23
A 29 ..	Kahatagahakumbura	0 2 15	B 57 ..	Siyambalagahawattahena	0 0 36
A 30 ..	Narangahamulakumbura	0 2 1	B 58 ..	Do.	0 0 22
A 38 ..	Udakotuwakumbura or Maussagollawela or Pinkumbura	2 3 18	B 59 ..	Pallekanattawatta	0 2 6
A 39 ..	Maussagollapinkumbura	0 0 17	B 60 ..	Asgiriyawatta	0 1 32
B 43 ..	Meekandawalamukalanawatta, Ehelagederawatta, Pallemagederawatta	4 1 7	B 62 ..	Muhandrangederawatta, Asgiriya-watta, Ambagahamulawatta, Lindagawawatta, Koralgederawatta, Berakarayagewatta	2 3 5
B 44 ..	Asweddumawela	0 1 25	B 63 ..	Egodawela, Alutwela viharekumbura, Egodawelawagalakumbura	2 2 35
B 45 ..	Pallegederawatta	0 3 4	B 64 ..	Godamuwakumbura, Galagawakumbura, Kosgahamulakumbura, Berakarayagewatta	5 3 27
B 46 ..	Bamberagahakotuwawela	2 1 14			
B 47 ..	Uyannegeewatta	0 3 1			

Lot.	Name of Land.	Extent, A. R. P.	Lot.	Name of Land.	Extent, A. R. P.
B 65	Gattelakumburapillewa	0 0 17	B 94	Berakarayagewatta	0 1 34
B 66	Egodawelawatta, Gegawawatta, Lindagawapolwatta, Pallegedera- watta, Kalugahamulawatta, Egodagederawatta, Lindagawa- watta, Ihalagederawatta	2 3 22	B 95	Attikkagahawatta	0 0 33
B 67	Udakumburawatta, Udakumbura- pillewa	0 2 17	B 96	Ranwarakawa	2 2 34
B 68	Udakumburawatta	0 1 19	B 97	Wetakoluhena	0 1 26
B 72	Udakumbura	2 3 26	B 98	Do.	0 1 8
B 73	Udakumburawatta	0 0 9	B 99	Do.	0 1 21
B 74	Udakumbura	1 2 6	B 100	Do.	0 2 3
B 86	Dewalagawa-asweddumawatta	0 2 25	B 101	Do.	0 2 6
B 87	Gamawela or Dewatagahakotuwa	5 0 38	B 102	Asweddumapillewa	0 1 31
B 88	Gamawelapillewa	0 0 29	B 103	Devatagahakotuwa, Aswedduma- pillewa	0 3 3
B 89	Wattegederawatta	0 2 25	B 105	Udahawatta	0 2 11
B 90	Do.	0 2 1	c 113	Yamanakumbura	1 0 22
B 91	Gammedewatta	0 2 35	c 116	Wetakoluhena-kumbura (T. P.97,921)	0 0 15
B 93	Attikkagahawatta	1 0 10	c 117	Do.	1 0 26
			c 118	Hakurusiyambalawakumbura	1 1 14
			c 121	Do. (T. P. 97,919)	1 1 3
					85 0 37





Surveyor-General's Office,
Colombo, February 1, 1923.

Scale of 16 Chains to an Inch.

Matale S. O. 2—1923.

C. H. VINCE,
for Surveyor-General.

Matale Notice No. 8,317.

Notice under "The Waste Lands Ordinances of 1897, 1899, 1900, and 1903."

TAKE notice that unless within three months from April 6, 1923, the persons, if any, who claim any interest in the lands hereinafter mentioned or in any one or more of such lands or to some interest therein make claim in person or in writing to the said lands or to any of them or to some interest therein to W. T. Stace, Esq., Special Officer appointed under section 28 of "The Waste Lands Ordinances of 1897, 1999, 1900, and 1903," at his office at Colombo:

Such Special Officer, in pursuance of the powers vested in him by the said Ordinances, will declare by writing under his hand that the said lands, or such of them as to which no claim has been made, are the property of the Crown.

W. T. STACE,
Special Officer.

NOTE.—A claim to a right of way over the said lands or any of them is a claim to an interest in the land or lands.

Description of the Lands referred to.

The following lots situated in the village of Diggala, in the Gampahasiya pattu of the Matale South Division of the Matale District, in the Central Province, as described in the annexed diagram:—

Block survey preliminary plan 71.

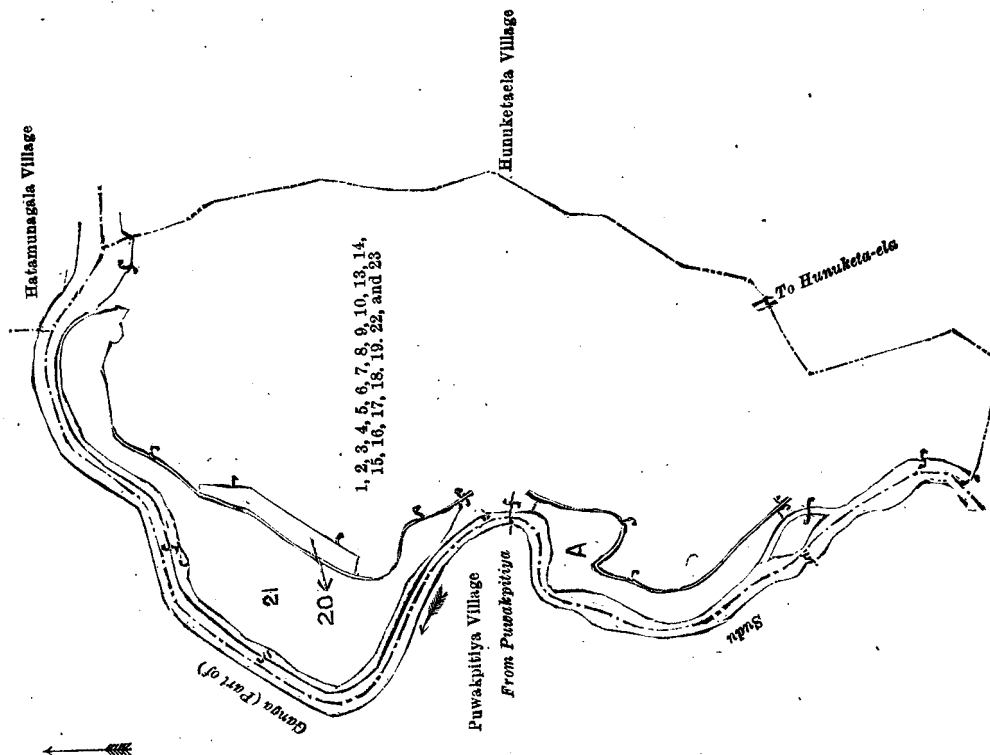
Lot.	Name of Land.	Extent, A. R. P.	Lot.	Name of Land.	Extent, A. R. P.
1 ..	Sudu-ganga (river) (part of)	.. 11 0 24	13 ..	Diggala-ela (stream)	.. 1 1 32
2 ..	Annillamukalana 0 3 38	14 ..	Galwale-ela (stream)	.. 0 0 26
3 ..	Loluwela-amune-ela (stream)	.. 0 0 23	15 ..	Galwalemukalana 2 2 13
4 ..	Annillamukalana 1 0 14	16 ..	Gansabhawa road 0 2 20
5 ..	Elhentennemukalana	.. 33 3 22	17 ..	Udakumburapillewahena	.. 1 0 28
6 ..	Do. <i>alias</i> Amunuwela-mukalana	.. 32 3 15	18 ..	Diggalahenyaya, Wadarassehenyaya	.. 48 3 29
7 ..	Ganimeyaya 5 0 1	19 ..	Galwalehenyaya 0 1 22
8 ..	Ganimehenyaya 27 0 4	22 ..	Diggalawelyayakele 2 2 9
9 ..	Amunemukalana 16 1 31	23 ..	Ibbawala (water-hole)	.. 0 0 12
10 ..	Nidanhenaduwa (island)	.. 0 3 34			
					187 1 37

and bounded as follows: on the north by part of Sudu-ganga (the village limits of Puwakpitiya and Hatamunagala); on the east and south by the village limit of Hunuketa-ela; on the west by part of Sudu-ganga (the village limit of Puwakpitiya).

NOTE.—The following lots lying within the above-mentioned boundaries are excluded from this notice, and the aggregate acreage of 34 acres 3 roods and 21 perches is not included in the acreage of 187 acres 1 rood and 37 perches given above :—

Block survey preliminary plan 71.

Lot.	Name of Land.	Extent, A. R. P.	Lot.	Name of Land.	Extent, A. R. P.
A 11 ..	Nidanhenakumbura	.. 5 3 1	21 ..	Diggalawelyaya	.. 24 0 18
A 12 ..	Do.	.. 2 0 25			
20 ..	Diggalawatta	.. 2 3 17			34 3 21



Surveyor-General's Office,
C Colombo, January 19, 1923.

Scale of 16 Chains to an Inch.

Matale S. O. 3—1923.

C. H. VINCE,
for Surveyor-General.

Galle Notice No. 8,318.

Notice under "The Waste Lands Ordinances of 1897, 1899, 1900, and 1903."

TAKE notice that unless within three months from April 6, 1923, the persons, if any, who claim any interest in the land hereinafter mentioned appear before the Government Agent, Southern Province, at his office at Galle, and make claim in person or in writing to the said land or to some interest therein :

Such Government Agent, in pursuance of the powers in him vested by "The Waste Lands Ordinances of 1897, 1899, 1900, and 1903," will declare by writing under his hand that the said land, to which no claim has been made, is the property of the Crown,

The Kachcheri,
Galle, March 9, 1923.

F. BARTLETT,
Government Agent.

NOTE.—A claim to a right of way over the said land is a claim to an interest in the said land.

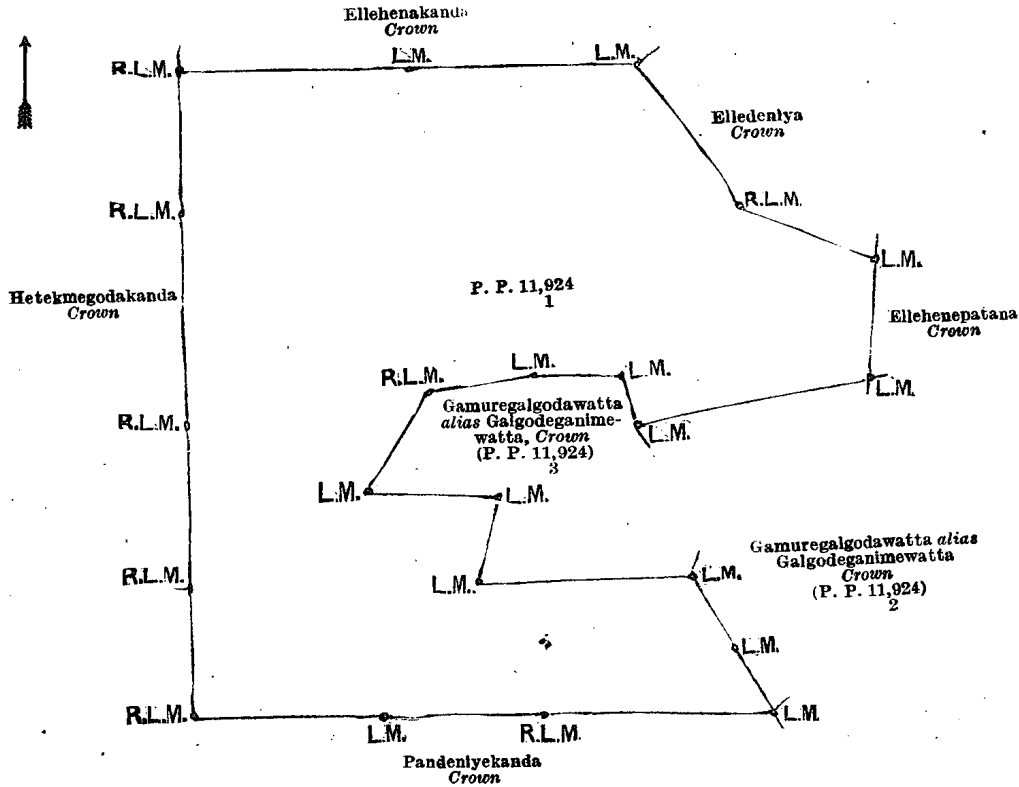
Description of the Land referred to.

The following lot situated in the village of Talgampola, in Talpe pattu of the Galle District, in the Southern Province, as described in the annexed diagram :—

Preliminary plan 11.924.

Lot.	Name of Land.	Extent, A. R. P.
I	Gamuregalgodawatta <i>alias</i> Galgodeganimeawatta	.. 12 3 16

and bounded as follows : on the north by Ellehenakanda claimed by the Crown ; on the east by Elledeniya claimed by the Crown, Ellehenapatana claimed by the Crown, Gamuregalgodawatta *alias* Galgodeganimeawatta claimed by the Crown, lot 3 in the same preliminary plan, Gamuregalgodawatta *alias* Galgodeganimeawatta claimed by the Crown and lot 2 in the same plan ; on the south by Pandeniyekanda claimed by the Crown ; and on the west by Hetekmegodakanda claimed by the Crown.



Surveyor-General's Office,
Colombo, November 20, 1922.

Scale of 4 Chains to an Inch.

C. R. LUNDIE,
for Surveyor-General.

Uva Notice No. 8,319.

Notice under "The Waste Lands Ordinances of 1897, 1899, 1900, and 1903."

TAKE notice that unless within three months from April 6, 1923, the persons, if any, who claim any interest in the land hereinafter mentioned, Radeenawela and Radeenawela *alias* Radeenawelapatana or in any one or more of such lands, appear before the Government Agent of the Province of Uva, and make claim to the said land or lands or any of them or to some interest therein:

Such Government Agent, in pursuance of the powers in him vested by the said Ordinances, will declare by writing under his hand that the said lands, or such of them to which no claim has been made, are the property of the Crown.

R. A. G. FESTING,
Government Agent.

NOTE.—A claim to a right of way over the said lands or any of them is a claim to an interest in the said land or lands.

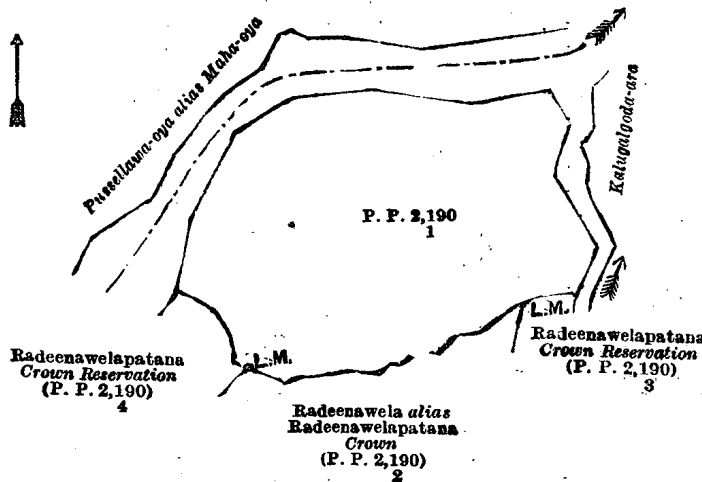
Description of the Lands referred to.

The following lots situated in the village Meda Galbokka, in the Wellawaya korale of the Wellawaya division, Badulla District, Province of Uva —

I.—Preliminary plan 2,190,

Lot.	Name of Land.	Extent, A. R. P.
1	Radeenawela	3 2 39

and bounded as follows: on the north by Pussellawa-oya *alias* Maha-oya; on the east by Kalugalgoda-ara; on the south by Radeenawelapatana Crown reservation (lot 3 in preliminary plan 2,190), and Radeenawela *alias* Radeenawelapatana claimed by the Crown (lot 2 in preliminary plan 2,190); and on the west by Radeenawelapatana Crown reservation (lot 4 in preliminary plan 2,190), and Pussellawa-oya *alias* Maha-oya.



Surveyor-General's Office,
Colombo, December 5, 1922.

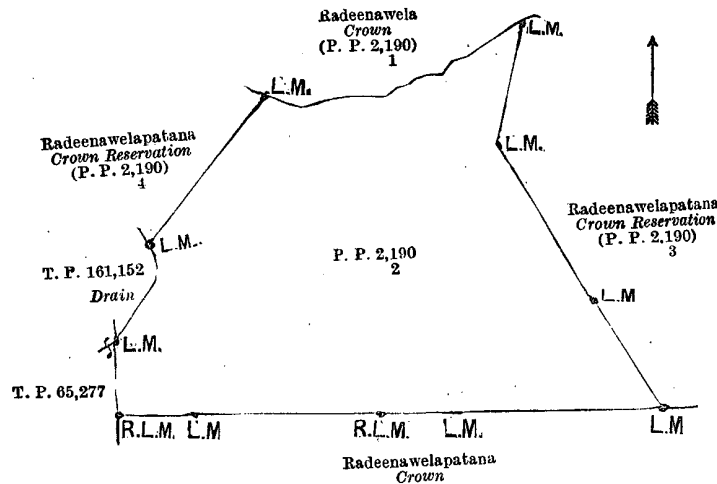
Scale of 4 Chains to an Inch.

C. R. LUNDIE,
for Surveyor-General.

II.—Preliminary plan 2,190.

Lot.	Name of Land.	Extent, A. R. P.
2	Radeenawela <i>alias</i> Radeenawelapatana	6 0 28

and bounded as follows: on the north by Radeenawela claimed by the Crown (lot 1 in preliminary plan 2,190); on the east by Radeenawelapatana Crown reservation (lot 3 in preliminary plan 2,190); on the south by Radeenawelapatana claimed by the Crown; and on the west by Radeenawelapatana Crown reservation (lot 4 in preliminary plan 2,190), T. P. 161,152 and T. P. 65,277.



Surveyor-General's Office,
Colombo, December 5, 1922.

Scale of 4 Chains to an Inch.

C. R. LUNDIE,
for Surveyor-General.

Ratnapura Notice No. 8,320.

Notice under "The Waste Lands Ordinances of 1897, 1899, 1900, and 1903."

TAKE notice that unless within three months from April 6, 1923, the persons, if any, who claim any interest in the lands hereinafter mentioned or in any one or more of such lands or to some interest therein make claim in person or in writing to the said lands or any of them or to some interest therein to W. T. Stace, Esq., Special Officer appointed under section 23 of "The Waste Lands Ordinances of 1897, 1899, 1900, and 1903," at his office at Colombo:

Such Special Officer, in pursuance of the powers vested in him by the said Ordinances, will declare by writing under his hand that the said lands, or such of them as to which no claim has been made, are the property of the Crown.

W. T. STACE,
Special Officer.

NOTE.—A claim to a right of way over the said lands or any of them is a claim to an interest in the land or lands.

Description of the Lands referred to.

The following lots situated in the village of Dippitigala, in the Udupattu of the Nawadun korale of the Ratnapura District, in the Province of Sabaragamuwa, as described in the annexed diagram:—

Block survey preliminary plan 17.

Lot.	Name of Land.	Extent, A. R. P.	Lot.	Name of Land.	Extent, A. R. P.
3½	Cart road (part of)	0 0 20	61	godahena, Getapallehahena, Peragahawalahena, Dalukgalahena, and Udahagederawattahena	131 2 32
9½	Footpath	0 0 2	62	Ginigaldeniya	0 1 0
20	Water-course (ela)	0 0 19	63	Peragahawaledeniya, Etambagahadeniya, Kendaketiyyedeniya	4 0 25
25	Stream (ela)	0 0 4	64	Dodangaha-ela	4 0 21
26	Kanawinne-ela (part of)	0 0 7	65	Do. (part of)	0 1 29
27	Denawak-ganga (do)	0 1 30	66	Water-course (ela)	0 0 6
28	Not used	—	67	Do.	0 0 8
29½	Channel (ela)	0 0 3	68	Do.	0 0 2
32	Water-course (ela)	0 0 28	69	Cart track	0 0 23
33	Do.	0 0 3	70	Do. (abandoned)	0 0 5
37	Do.	0 0 8	71	Angurumelehenawatta	2 2 0
40	Do.	0 0 3	72	Angurumelehenahena, Pelengegawahena, Dehigahadeniyehena, Gailawattahena, Migahawattahena, Tumbegawahena, Diyawalagawahena, Ukkirigewattahena, Hettigedolehena, Galhetakmehena, Mahagalahaena, Ganimehena, Nugagahadeniyehena, and Diwigallenahena	91 2 21
42	Kolonnagewatta	2 1 2	73	Migahawattahena (metal quarry)	0 3 25
43	Do.	0 2 30	74	Migahawattahena	0 0 5
44	Water-course (ela)	0 0 8	75	Not used	—
45	Kolonnagehena	0 3 0	76	Jambolagahawattakele <i>alias</i> Tambilighawattakele	0 3 2
45½	Panugalgodahena	0 2 20	77	Denawak-ganga (part of)	0 1 13
46	Water-course (ela)	0 0 5	78	Water-course (ela)	0 0 29
48	Talagahawatta	4 0 11	79	Indikadakumburegodawatteowita	4 0 1
52	Water-course (ela)	0 0 24	80	Indikadakumburegodahena	0 2 17
53	Cart road	3 3 30			
54	Beranduvagewattahena	1 2 30			
55	Talagahawatta	0 2 23			
57	Udahawattahena	0 1 25			
59	Talagahawatta	1 0 29			
60	Gallenagawahena, Pillagawahena, Bataketiyyahena, Kendaketiyyahena, Kirindigalahena, Diyawalagawahena, Sarakkuwagawahena, Hedawakalangahena, Tennapitahena, Ittegalgodahena, Etambagahadeniyehena				

Lot.	Name of Land.	Extent, A. R. P.	Lot.	Name of Land.	Extent, A. R. P.
97	Menerikanatta	9 2 36	123	Madolwitiyalamukalana (reservation for Dehigahahenedola)	3 1 37
97½	Water-course (ela)	0 0 16	125	Divigallena-atura (reservation for Dodangaha-ela)	0 3 4
99½	Do.	0 0 26	126	Dehigahadeniyekele	1 3 26
103	Not used	—	129½	Water-course (ela)	0 0 26
106	Footpath	0 0 33	133	Cart track	0 0 16
107	Udagederadeniya	0 1 32	138	Water-courss (ela) part of	0 0 11
108	Udagederawattehena	0 2 22	139	Do. (ela)	0 0 31
109	Ittegalgodahena, Kirimetiwalahena	12 0 16	140	Do. (ela) part of	0 0 3
110	Kirimetigalgodahena	1 2 29	141	Nugagahadeniya	1 0 13
110½	Water-course (ela)	0 0 13	142	Annakkagalahena and Diwigalahena	6 2 11
110¾	Do.	0 0 5	144	Bambarahorehena	7 3 30
112	In-dola (part of)	0 3 31	145	Diwigalaheneatura (reservation for Dodangaha-ela)	2 2 23
113	Polwattettenehena, Puhuarambehena, Horakanda, Arambahena, Egodawattehena, Wedaunahena, Binwaladeniyahena, Bokalamehena, Kadawalatennehena, Gulanehena	80 2 18	146	Muttettuhenyaya	28 0 29
115	Binwaladeniyedola	0 0 9	147	Dikhena, Gederagawahena, Galapitawattehena, Kudugaldettahena	25 1 10
117	Boraluwitiyalamukalana (reservation for Egodawattedola)	3 1 23	148	Footpath	0 0 33
118	Egodawattedola	2 2 7	151	Galapitawattedola	0 2 28
119	Madolwitiyalamukalana (reservation for Egodawattedola)	2 1 12	152	Galwetahena	3 1 31
121	Do. (reservation for Dehigahahenedola)	1 3 19	153	Muttettuhena	0 3 29
122	Dehigahahenedola	2 1 27	154	Uyanagewattahena	10 1 32
			155	Weweldola (part of)	0 1 18
					473 1 3

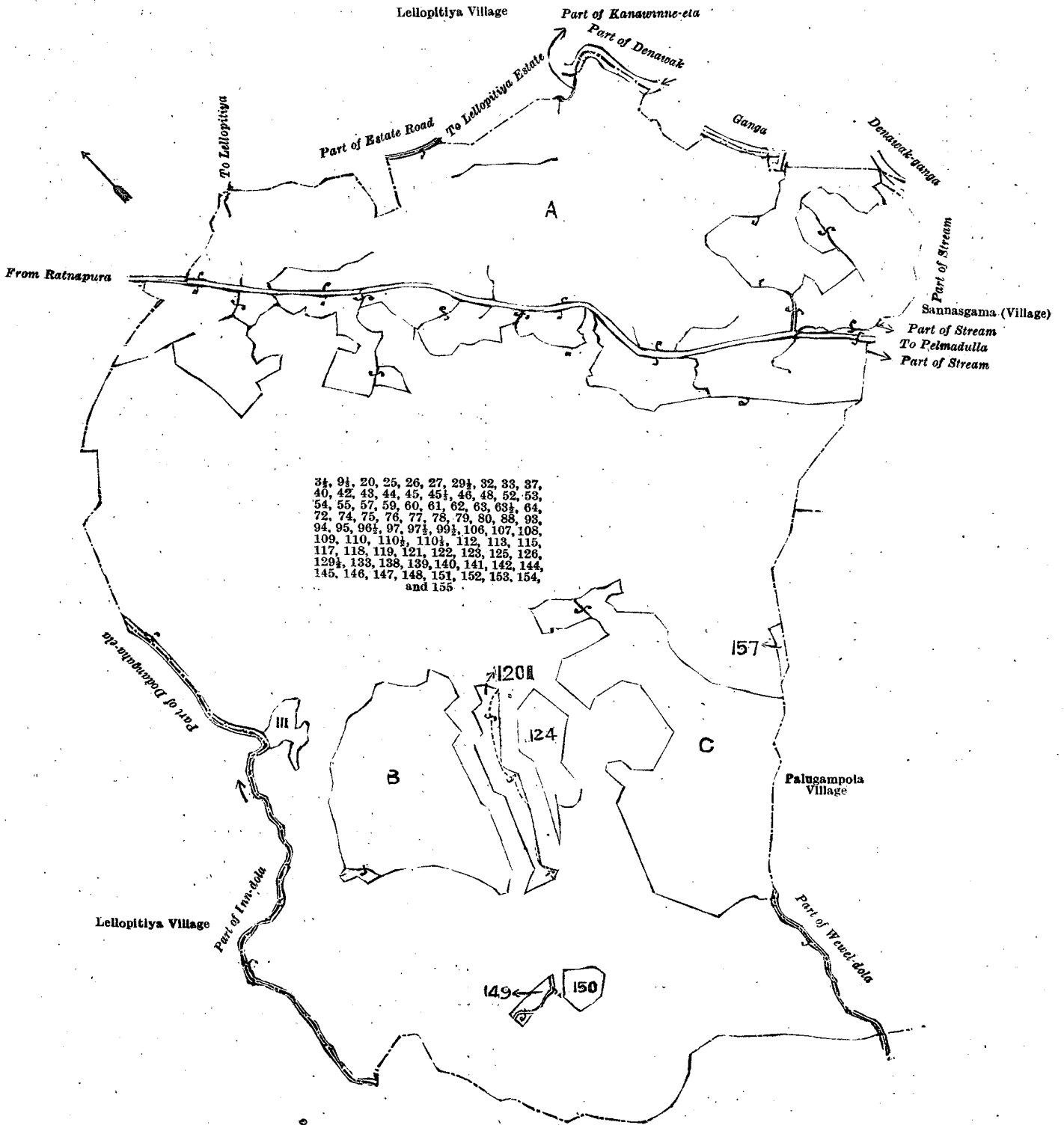
and bounded as follows : on the north by the village limit of Lellopitiya ; on the east by the village limits of Lellopitiya, Sannasgama, and Palugampola ; on the south by the village limits of Palugampola and Lellopitiya ; on the west by the village limit of Lellopitiya.

NOTE.—The following lots lying within the above-mentioned boundaries are excluded from this notice, and their aggregate acreage of 279 acres 2 roods and 15 perches is not included in the acreage of 473 acres 1 rood and 3 perches given above :—

Block survey preliminary plan 17.

Lot.	Name of Land.	Extent, A. R. P.	Lot.	Name of Land.	Extent, A. R. P.
A 1	Galpadiheenahena	3 1 22	A 55½	Udahawatta	0 3 14
A 2	Udahagederawatta	0 0 34	A 56	Do.	0 1 27
A 3	Do. (T. P. 110,668)	0 1 9	A 58	Talagahawatta	2 1 3
A 4	Do. (T. P. 85,321)	0 1 17	A 60½	Erabaddagewatta and Udaah-alutwatta	3 2 20
A 5	Do. (T. P. 110,153)	0 2 3	A 65	Diyawalagawahenewatta	0 3 3
A 6	Tennehenewatta (T. P. 85,320)	0 1 1	A 66	Naidehamigewatta	0 3 17
A 7	Do.	0 1 39	A 67	Do.	3 3 15
A 8	Do.	1 0 24	A 68	Alawatteliyadda	0 0 29
A 9	Dangahakumburegoda	0 3 17	A 69	Alawatta	0 0 34
A 9½	Do.	0 0 24	A 70	Naidehamigewatta (T. P. 110,158)	0 1 27
A 10	Road to Lellopitiya estate	0 2 0	A 71	Gamagewatta	0 0 6
A 11	Kotigalakumburegoda	0 3 15	A 73	Gamagederawatta	2 0 8
A 12	Kotigalakumburegodahena	0 1 7	A 82	Udahawatta	0 1 8
A 13	Kotigalakumburegoda	0 0 34	A 83	Gamagedeniya	0 2 1
A 14	Tunpelakumburegoda	0 2 12	A 84	Migahawatta	1 1 15
A 15	Pinwattahena	0 2 15	A 85	Atalagewatta (T. P. 110,670)	0 0 37
A 16	Road to Lellopitiya estate (part of)	0 0 14	A 86	Paranawatta (T. P. 94,852)	0 1 10
A 17	Pinwatta	1 0 17	A 87	Atalagewatta	0 1 17
A 18	Godellawatta	0 3 28	A 89	Paranawatta	0 3 5
A 19	Do.	0 3 20	A 90	Nindaliyaddegodella	0 0 38
A 21	Do.	1 0 21	A 91	Paspelegodella	1 0 2
A 22	Do.	0 2 14	A 92	Pujagalaowita and Batakandalaowita	2 3 12
A 23	Do.	0 3 0	A 96	Indikadekumburegodawatta	1 0 30
A 24	Kanawinnegodawatta	1 0 36	A 98	Menerikanatewatta	0 2 3
A 29	Udaweralugahakumbura, Galpotteliyadda, Handuwalageaswedduma, Pillagawa-aswedduma, Menerikanatteaswedduma, Galagawa-aswedduma, Pansalaliyadda, Heenkarawwa, Mahahirikumbura, and Watowita	83 3 29	A 99	Gangasawekumburegoda and Galagawa-asweddumegoda (T. Ps. 110,115, 110,185, 85,315)	2 3 20
A 30	Ellawalagewatta, Pansalagederawatta, Handuwalagewatta, and Babilagewatta	6 2 4	A 99½	Mahagalawatta	0 0 5
A 31	Ellawalagewatta (part of T. P. 85,319)	0 0 21	A 100	Nekatigekumburegoda	0 1 7
A 34	Do. (do.)	0 2 19	A 101	Hettigedolawatta	0 3 6
A 35	Do.	0 0 28	A 102	Hettigedolahena (T. P. 85,317)	2 2 30
A 36	Udadeniya	1 1 7	A 104	Udahaparanawatta	1 2 13
A 38	Udadeniyegoda	0 1 37	A 105	Do.	3 0 4
A 39	Kanattewatta and Kolonnagewatta	4 0 21	A 131	Pillagawahena (T. P. 85,311, 85,312, 85,313, 85,314, 85,316)	10 2 17
A 41	Gallinnagawahenewatta	3 1 11	A 132	Nekattgewatteowita	0 1 11
A 45½	Wekadagalagawahenewatta	0 1 17	A 134	Do.	0 3 12
A 47	Udapansalagederawatta (T.P.94,855)	0 2 19	A 135	Menerikanattewatta	0 1 27
A 49	Kurunduwattawedibima	0 1 2	A 136	Nekattgekumburegodahena	0 2 17
A 50	Kurunduwatta (T. P. 85,318)	0 2 38	A 137	Indikadekumbura, Pahalaindikadekumbura, Nekatigekumbura, &c.	12 1 9
A 51	Udakadewatta	0 2 28	B 114	Binwaldeniya	0 2 21
			B 116	Palugampola estate (part of T. P. 321,417)	32 2 23
			c 127	Pahaladehigahadeniya	0 3 10

Lot.	Name of Land.	Extent, A. R. P.	Lot.	Name of Land.	Extent, A. R. P.
c 128	Dehigahaderiyewatta	.. 0 2 13	124	Palugampola estate (part of T. P. 321,417)	.. 5 3 39
c 129	Udadehigahadeniya	.. 1 0 39	149	Egodawatta	.. 0 2 30
c 130	Do.	.. 0 1 18	150	Gallenewatta	.. 1 3 10
c 143	Palugampola estate	.. 41 3 19	157	Palugampola estate	.. 0 1 29
c 156	Do.	.. 3 2 14			
111	Gulanedeniya, Polattetenna	.. 1 3 34			
120	Madolwitiyala (part of T. P. 321,417)	4 3 13			279 2 15



Surveyor-General's Office,
Colombo, February 6, 1923.

Scale of 16 Chains to an Inch.

Ratnapura S. O. 4—1923.

C. H. VINCE,
for Surveyor-General.

Kegalla Notice No. 8,321.

Notice under "The Waste Lands Ordinances of 1897, 1899, 1900, and 1908."

TAKE notice that within three months from April 6, 1923, the persons, if any, who claim any interest in the lands hereinafter mentioned or in any one or more of such lands or to some interest therein appear before the Assistant Government Agent of the Kegalla District of the Province of Sabaragamuwa, at his office at Kegalla, and make claim in person or in writing to the said lands or any of them or to some interest therein :

Such Assistant Government Agent, in pursuance of the powers in him vested by the said Ordinances, will declare by writing under his hand that the said lands or such of them, as to which no claim has been made, are the property of the Crown.

G. S. WODEMAN,
Assistant Government Agent.

NOTE.—A claim to a right of way over the said lands or any of them is a claim to an interest in the land or lands.

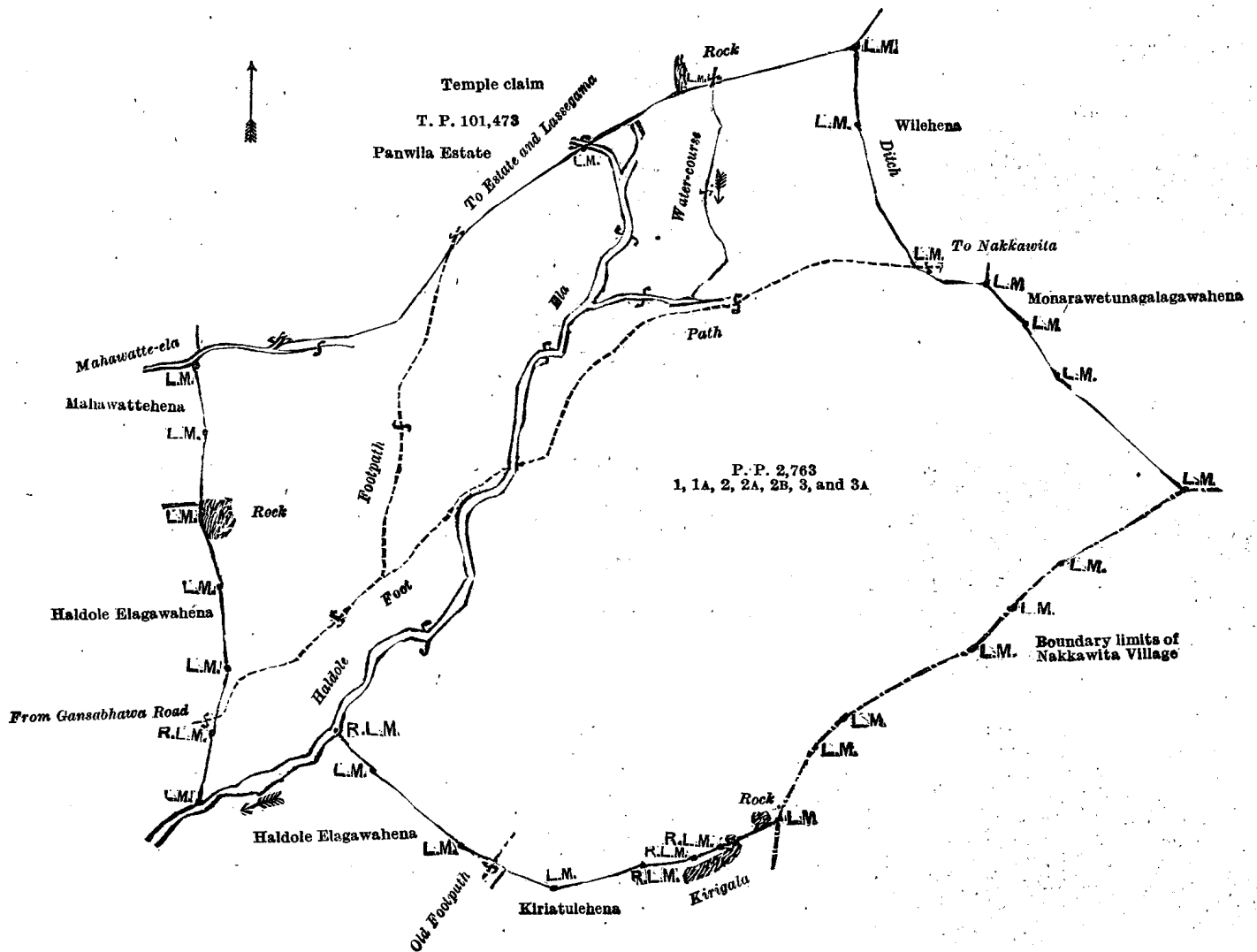
Description of the Lands referred to.

The following lots situated in the village of Miyanawita in Atulugam korale east of Three Korales, in the Kegalla District of the Province of Sabaragamuwa, as described in the annexed diagram :—

Preliminary plan 2,763.

Lot.	Name of Land.	Extent, A. R. P.	Lot.	Name of Land.	Extent, A. R. P.
1 ..	Banduradeniyehena, Tuttirimandiye-kurahanhena, Haldole-elagawahena, and Annakkagalaha	16 2 20	2B ..	Galapallehena	0 0 14
1A ..	Panwilalanda (reservation for stream)	2 0 1	3 ..	Haldole-elagawahena and Mahawattehena	3 0 9
2 ..	Haldole-elagawahena, Annakkagalaha, and Mahawattehena	1 1 13	3A ..	Panwilalanda (reservation for stream)	0 0 2
2A ..	Panwilalanda (reservation for stream)	2 0 15			25 0 34

and bounded as follows : on the north by Mahawatte-ela and Panwila estate claimed by Mr. Rosslyn Koch (temple claim T. P. 101,473); on the east by Wilehena and Monarawetunagalagawahena, both claimed by N. G. Sinno Appu, L. Tenhami, and others; on the south by the boundary limits of Nakkawita village, and by Kiriattulehena and Haldole-elagawahena, both claimed by W. L. Siddappu and others, and by Haldole-ela; and on the west by Haldole-elagawahena claimed by Jayatu Ganitaya and others, and Mahawattehena claimed by Jayatu Ganitaya.



Kegalla Notice No. 8,322.

Notice under "The Waste Lands Ordinances of 1897, 1899, 1900, and 1903."

TAKE notice that unless within three months from April 6, 1923, the persons, if any, who claim any interest in the lands hereinafter mentioned or in any one or more of such lands or to some interest therein appear before the Assistant Government Agent of the Kegalla District of the Province of Sabaragamuwa, at his office at Kegalla, and make claim in person or in writing to the said lands or any of them or to some interest therein :

Such Assistant Government Agent, in pursuance of the powers in him vested by the said Ordinances, will declare by writing under his hand that the said lands, or such of them as to which no claim has been made, are the property of the Crown.

G. S. WODEMAN,
Assistant Government Agent.

NOTE.—A claim to a right of way over the said lands or any of them is a claim to an interest in the land or lands.

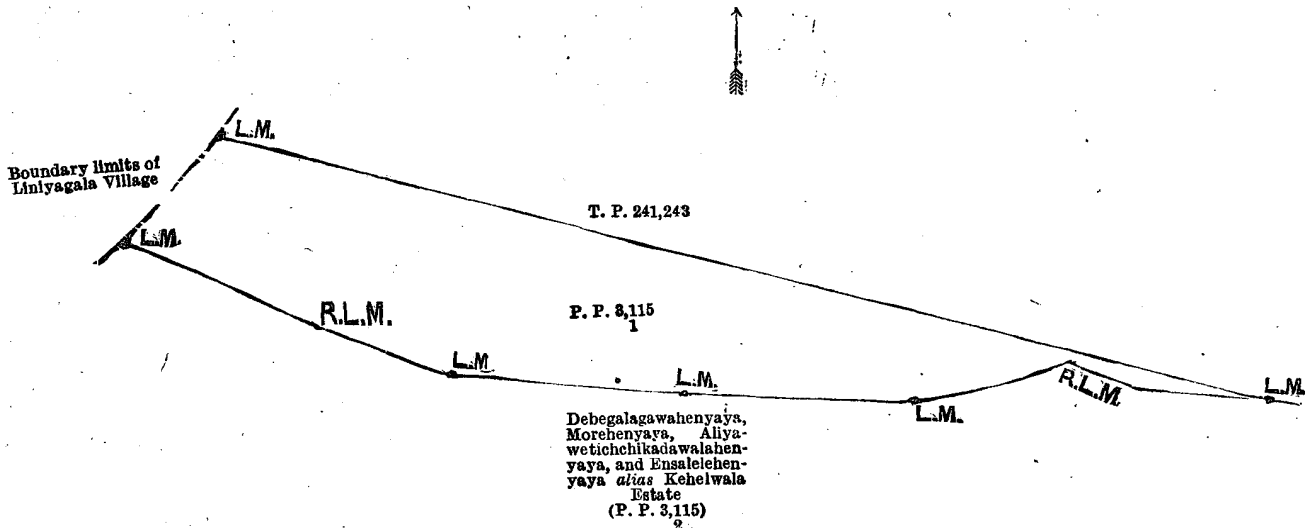
Description of the Lands referred to.

The following lots situated in the village of Kehelwala in Atulugam korale east of Three Korales, in the Kegalla District of the Province of Sabaragamuwa, as described in the annexed diagrams :—

I.—Preliminary plan 3,115.

Lot.	Name of Land.	Extent, A. R. P.
1	Morehenyaya <i>alias</i> Welihinda estate	5 2 0

and bounded as follows : on the north and north-east by title plan No. 241,243 ; on the south and south-east by Debegalagawahenyaya, Morehenyaya, Aliyawetichchikadawalahenyaya and Ensalelehenyaya *alias* Kehelwala estate claimed by The Neuchatel Estates, Limited (P. P. 3,115/2) ; and on the west by the boundary limits of Liniyagala village.



Surveyor-General's Office,
Colombo, September 6, 1922.

Scale of 4 Chains to an Inch.

C. R. LUNDIE,
for Surveyor-General.

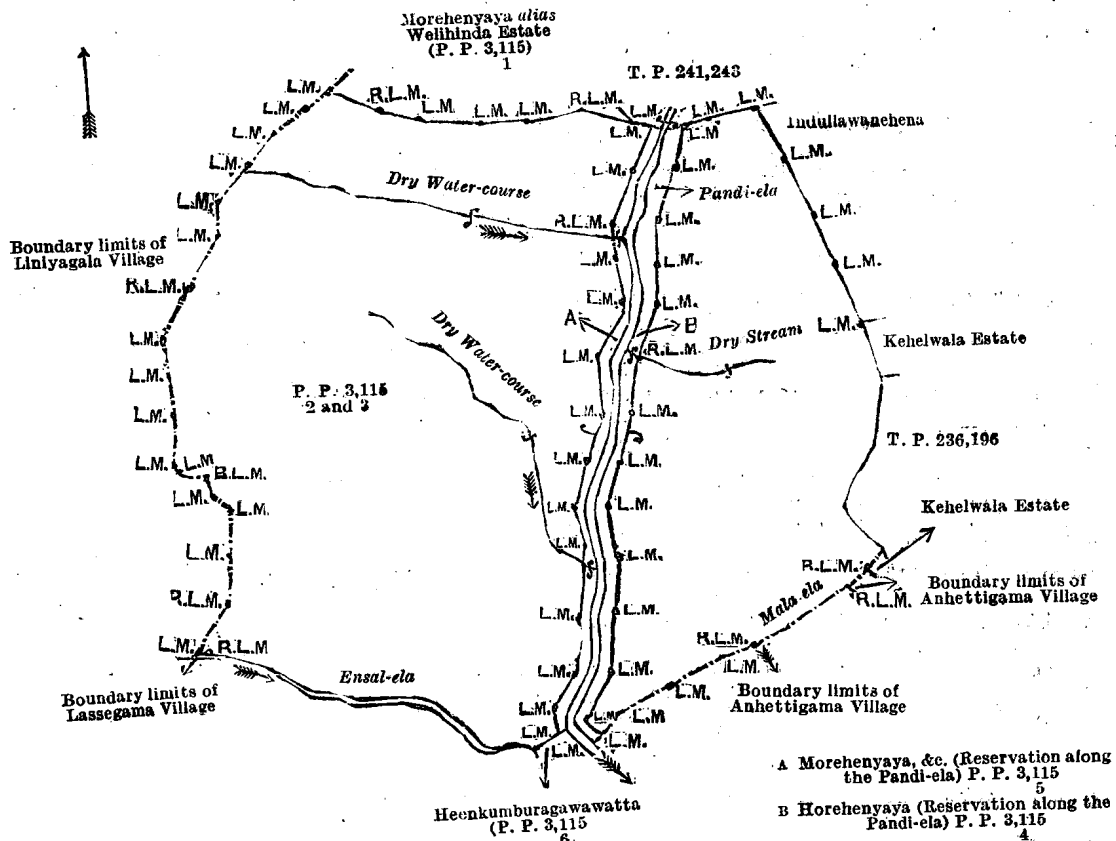
II.—Preliminary plan 3,115.

Lot.	Name of Land.	Extent, A. R. P.
2	Debegalagawahenyaya, Morehenyaya, Aliyawetichchikadawalahenyaya, and Ensalelehenyaya <i>alias</i> Kehelwala estate	162 2 20
3	Horehenyaya	76 1 3
		238 3 23

and bounded as follows : on the north by Morehenyaya *alias* Welihinda estate claimed by The Neuchatel Estates, Limited (P. P. 3,115/1), and title plan 241,243 ; on the east by Indullawanehena claimed by G. Ratuappu, Kehelwala estate claimed by The Neuchatel Estates, Limited, and title plan 236,196 ; on the south by Kehelwala estate claimed by The Neuchatel Estates, Limited, boundary limits of Anhettigama village, Mala-ela, boundary limits of Anhettigama village, Heenkumburagawawatta claimed by G. Siriwardanahami (P. P. 3,115/6), Ensala-ela, and boundary limits of Lassegama village ; and on the west by boundary limits of Liniyagala village.

NOTE.—The following lots lying within the above boundaries are excluded from this part of the notice, and their aggregate acreage of 11 acres and 34 perches is not included in the acreage of 238 acres 3 roods and 23 perches given above :—

Lot.	Name of Land.	Extent, A. R. P.
4	Horehenyaya (reservation along the Pandi-ela)	5 3 2
5	Morehenyaya, &c. (reservation along the Pandi-ela)	5 1 32
		11 0 34



Surveyor-General's Office,
Colombo, September 6, 1922.

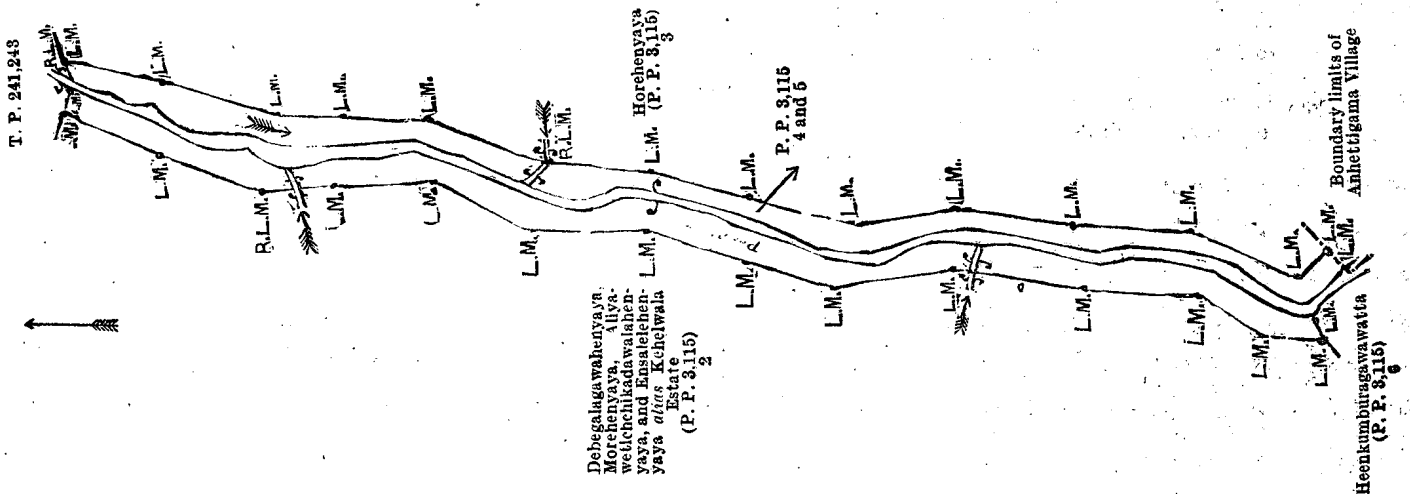
Scale of 16 Chains to an Inch.

C. R. LUNDIE,
for Surveyor-General.

III.—Preliminary plan 3,115.

Lot.	Name of Land.	Extent, A. R. P.
4	Horehenyaya (reservation along the Pandi-ela)	5 3 2
5	Morehenyaya, &c. (reservation along the Pandi-ela)	5 1 32
		11 0 34

and bounded as follows : on the north by title plan No. 241,243 ; on the east by Horehenyaya claimed by The Neuchatel Estates, Limited (P. P. 3,115/3) ; on the south by the boundary limits of Anhettigama village and Heenkumburagawawatta claimed by G. Siriwardanahami (P. P. 3,115/6) ; and on the west by Debegalagawahenyaya, Morehenyaya, Aliyawetichchikadawalahenyaya, and Ensalehenyaya *alias* Kehelwala estate claimed by The Neuchatel Estates, Limited (P. P. 3,115/2).



Surveyor-General's Office,
Colombo, September 6, 1922.

Scale of 8 Chains to an Inch.

C. R. LUNDIE,
for Surveyor-General.

LAND SALES IN THE SOUTHERN PROVINCE.

No. 4,009, S. P.—The Assistant Government Agent, Hambantota, will on Thursday, May 17, 1923, at 1 P.M., at his office in Tangalla Resthouse, put up to auction, for sale or settlement, or will otherwise dispose of, the under-mentioned portions of Crown land, in accordance with the regulations of Government regarding land sales. Twenty-three allotments of land situated in the West Giruwa pattu division of the Hambantota District of the Southern Province.

Lot.	Name of Land.	Name of Applicant.	Description.	Extent.	
				A.	R. P.
Final village plan 146. Village—Galpotukanda.					
14 J	Indiketiyawatta	Egodage Andrishamy of Pingelelle	Citronella	0	0 34
Final village plan 155. Village—Agalaboda.					
1M2	Pinnamandiya	(1) D. S. Rajapakse Yapa of Mandaduwa, (2) Kan-kange Don Davith	Chena	3	3 34
Final village plan 214. Village—Namaneliya.					
1D	Makarambawelhena	(1) K. Carolis de Silva of Walasmulla, (2) P. B. Danchi Baba, (3) Balage Juwanisa	Chena	0	2 34
1D1	Do.	do.	do.	1	0 2
1D4	Do.	do.	do.	0	3 39
1D5	Do.	do.	do.	0	1 25
56B12	Punchikahatagahahena	(1) M. Dinorisa of Namaneliya, (2) Manage Denia	do.	1	0 4
27	Divulgahapittaniatmaga	K. D. Simma of Welendigoda	do.	0	1 10
Final village plan 216. Village—Weledegoda.					
8AA	Watawalahena <i>alias</i> Rukattana-gahahena	G. S. P. Lairis Appu of Walasmulla	Chena	1	0 12
8AB	Do.	(1) Jalat Gunesekera Don Davith of Warapitiya, (2) Mahadurage Dingi Baba	do.	0	3 33
8AC	Do.	(1) Dominguhewage Mendias Silva of Walasmulla, (2) K. Saga	do.	1	0 9
Final village plan 247. Village—Kumbukmulla.					
29A9	Marahena <i>alias</i> koratuwa	Karagaha- O. S. Mohammad Ibrahim of Wiraketiya	Chena	2	1 30
29B	Hingurawelhenyayakella	Buddha Rakkitha Therunnanse of Galwewa	do.	0	0 7*
29Q	Mahahena	do.	do.	0	0 37*
29A3	Do.	do.	do.	2	0 0*
29A5	Do.	do.	do.	10	3 24*
Final village plan 252. Village—Hakuruwela.					
22T	Dangahawatta <i>alias</i> Kongahahena	(1) D. S. Obeysekera Patirana Wijesinghe of Medayala	Garden	0	0 14
Final Village plan 318. Village—Marakolliya.					
5A	Pransawatta	(1) L. Nonis Appu of Marakolliya, (2) J. P. Andris Hamy	Deniya	0	0 24†
5B	Ditto <i>alias</i> Kumbagahawatta	do.	Chena	0	1 4†
5C	Pransawatta	do.	do.	0	2 28†
Final village plan 328. Village—Ranna.					
25	Kongahakoratuwa <i>alias</i> Godellewatta	(1) B. G. Chalo Appu of Ranna, (2) V. S. Mutucumarana of Dikwella	Chena	1	0 8
Final village plan 344. Village—Bogamuwa.					
19A	Helambagahawekadahena <i>alias</i> Beddewalahena	(1) O. S. Mahammadu Ibrahim of Wiraketiya, (2) D. H. Mudali Hamy	Chena	7	0 4
19B	Do.	do.	do.	1	3 11

* Will be sold together.

† Will be sold together.

N.B.—Upset price of these lots will be notified at the time of sale.

Further information regarding these lands can be obtained from the Assistant Government Agent, Hambantota, and plans of them from the Surveyor-General.

Colonial Secretary's Office,
Colombo, March 29, 1923.

CECIL CLEMENTI,
Colonial Secretary.

LAND SALES IN THE NORTH-CENTRAL PROVINCE.

No. 2,266, N.C. P.—The Government Agent, North-Central Province, will on Friday, May 18, 1923, at 1 P.M., at Anuradhapura Kachcheri, put up to auction, for sale or settlement, or will otherwise dispose of, the under-mentioned portions of Crown land, in accordance with the regulations of Government regarding land sales. Fifty-one allotments of land situated in the Hurulu, Kalagam, and Tamankaduwa palatas of the Nuwarakalawiya and Tamankaduwa districts of the North-Central Province.

Lot.	Name of Land.	Name of Applicant.	Description.	Extent.	Upset price
					A. R. P. per acre, Rs.
Preliminary plan 5,796. Village—Mannanpitiya in Egodapattu. Claimant—Crown.					
1	Kaladimummari	Kadiramatambi Velappen	Jungle fit for paddy	3 0 11	16
Preliminary plan 5,818. Village—Pahalamadatugama in Kiralowa korale. Claimant—Crown.					
1	Pahalamadatugamaकेले	Bandirala, ex Vel-Vidane and 13 others	Chena fit for paddy	2 2 17	16

Lot.	Name of Land.	Name of Applicant.	Description.	Extent.			Upset price per acre, Rs.
				A.	R.	P.	
Preliminary plan 5,826. Village—Dunumadalawa in Kiralowa korale. Claimant—Crown.							
3	Talgahamulahena	T. B. Ratwatta of Kalawewa	Chena	3	3	5	16
Preliminary plan 5,835. Village—Migahapattiya in Matambuwa korale. Claimant—Crown.							
1	Migaha-akkaraya	W. Kapurala Lekama of Hammillewa	High jungle fit for paddy	1	1	11	18
2	Magahapattiyakele	W. Kapurala Lekama and another of Hammillewa	do.	2	0	27	18
Preliminary plan 5,840. Village—Timbiriwewa in Kunchuttu korale. Claimant—Crown.							
1	Mailagahaidama	Kapuralage Appurula	Chena fit for paddy	0	3	25	19
Preliminary plan 5,859. Village—Kelepuliyankulama in Kunchuttu korale. Claimant—Crown.							
1	Mailagahaidama	Ukkurala, ex Vel-Vidane, Mudalihamy	Jungle fit for paddy	0	3	33	37
Preliminary plan 5,861. Village—Tamarakulama in Uddiyankulam korale. Claimant—Crown.							
3	Kongahaidama	Appuhamige Ranhamy of Siwalakulama	Chena	0	3	37	18
Preliminary plan 5,862. Village—Tamarakulama in Uddiyankulam korale. Claimant—Crown.							
1	Dambagahaidama	Appuhamige Mudiyanse of Siwalakulama	Chena	1	3	33	20
3	Palugasaccare	do.	Paddy field (encroachment by W. Kapurala and 17 others of Siwalakulama)	0	0	14	30
Preliminary plan 5,869. Village—Gonumeriyawa in Kalpe korale. Claimant—Crown.							
5	Mailagahaidama	Sellage Lapaya, Vidane pediya.	Low jungle fit for paddy	3	2	26	18
Preliminary plan 5,877. Village—Gambirigaswewa in Kiralowa korale. Claimant—Crown.							
1	Palugahaidama	Ukkuralage Herathamy and another	Chena fit for paddy	1	0	6	16
3	Timbirigahahena	Banda, Vel-Vidane and others of Andiyagala and Gambirigaswewa	do.	2	3	25	16
Preliminary plan 5,886. Village—Gambirigaswewa in Kiralowa korale. Claimant—Crown.							
8	Kiriyagahaidama	Ukkuralage Kapurala	Jungle fit for paddy	2	2	11	40
12	Kongahaidama	Kiralage Banda	Chena fit for paddy	1	0	7	16
13	Kongahahena	Punchiralage Kiri Banda	do.	1	0	18	50
14	Diwulgahaidama	Herathamy ex Vel-Vidane of Dematagollegama	Jungle fit for paddy	1	0	18	40
Preliminary plan 5,991. Village—Kudakekirawa in Maminiya korale. Claimant—Crown.							
1	Batugahahena	Muna Kumaraswami and another of Kekirawa	Jungle	1	3	3	20
2	Do.	S. Sellamuttu and another of Kekirawa	do.	2	0	11	16
3	Ditto alias Kongahahena	U. V. Ranhamy Arachchi	do.	2	0	5	20
4	Batugahahena	Alagiri Nayakar Sinniah and 2 others of Kekirawa	do.	5	0	36	30
5	Batuhena	A. N. Sinniah of Kekirawa	Jungle fit for paddy	1	0	6	20
6	Do.	—	do.	1	1	11	20
Village—Maha Kekirawa in Maminiya korale. Claimant—Crown.							
7	Diulgahahena	A. Tikirala of Maha Kekirawa	Jungle fit for paddy	1	2	1	20
Preliminary plan 5,996. Village—Anaolandewa in Mahapotana korale. Claimant—Crown.							
1	Dambagahaidama	K. Punchiappurula	Jungle fit for paddy	1	0	12	32
2	Do.	—	Reservation along the Nelu-oya	0	3	1	—*
Preliminary plan 5,998. Village—Sinhala Etawirawewa in Kunchuttu korale. Claimant—Crown.							
1	Mayilagahaidama	U. Pulingurala	Chena fit for paddy	1	1	36	21
2	Do.	—	Reservation along the Wan-ela	0	2	12	—*
3	Do.	U. Pulingurala	Chena fit for paddy	0	3	30	20
Preliminary plan 5,964. Village—Marasinhahammillewa in Kiralowa korale. Claimant—Crown.							
1	Migahawatta	P. Ukku Banda and 2 others	Contains coconut plants 2 years old and a mud hut (encroachment by R. Kiri Banda)	2	0	34	40
2	Do.	Punchiralage Ukku Banda	Open land	0	0	37	20
3	Do.	—	Reservation along the main road	0	0	38	—*
Claimant—Crown and Applicant.							
4	Migahawatta	D. M. Kapuruhamy, ex Registrar	Contains coconut plants 3 years old and a boutique	3	0	6	100
5	Do.	do.	Contains coconut trees over 30 years old and a tiled house	1	2	11	350
6	Kohombagahawatta	S. Dingiri Amma and another	Contains coconut trees 25 to 30 years old, jack and mango trees, and 3 mud huts	0	2	18	100
7	Do.	—	Reservation along the ela	0	0	4	—*
Claimant—Crown.							
8	Dambagahaliyadda	Kawralage Wallihamy of Andiyagala	Paddy field (encroachment by P. Banda and applicant and others)	0	0	13	25
9	Kohombagahawatta	do.	Open land	0	0	25	20
10	Do.	do.	Contains coconut trees about 20 years old (encroachment by the applicant)	0	0	17	75

Lot.	Name of Land.	Name of Applicant.	Description.	Extent.			Upset price per acre, Rs.
				A.	R.	P.	
11	Kiriyagahahena	Keeralage Suddahamy	Chena fit for paddy	1	0	10	20
12	Do.	—	Reservation along the ela	0	0	13	—*
13	Do.	—	Reservation along the footpath	0	0	9	—*
14	Meda-akkarekumbura	—	Paddy field (encroachment by Punchi Banda, ex Vel-Vidane and others)	0	1	39	25
15	Keeriyagahaidama	R. Kiri Banda	Chena fit for paddy	1	0	0	16
16	Do.	—	Reservation along the Panala-ela	0	0	16	—*
Preliminary plan 5,893. Village—Migaskada in Mahapotana korale. Claimant—Crown.							
1	Kumbukgahaidama	M. Assan of Pattewa	Chena	2	0	9	17
Preliminary plan 5,891. Village—Gambiligaswewa in Kiralowa korale. Claimant—Crown.							
1	Palugahawala	K. Appuhamy and 3 others	Chena fit for paddy	3	0	8	30
Preliminary plan 5,896. Village—Hammillewa in Kiralowa korale. Claimant—Crown.							
2	Siyambalagahahena	H. M. Punchi Appuhamy of Kiralowa	Low jungle fit for paddy	0	3	19	20
Preliminary plan 5,860. Village—Pussellagama in Uddiyankulam korale. Claimant—Crown.							
1	Dambagahaidama alias Dambagahayaya	W. Udayare of Siwalakulama	Chena	1	3	26	18
Preliminary plan 5,823. Village—Gurupatwewa in Kalpe korale. Claimant—Crown.							
1	Palugahaidama	M. I. Saibo	Owita contains scrub	2	0	6	23
2	Mailagahaidama	M. K. Adambawa	do.	2	0	6	16

* Not for sale.

Further particulars regarding these lands can be had from the Government Agent, North-Central Province, and their plans from the Surveyor-General.

Colonial Secretary's Office,
Colombo. March 29, 1923.

CECIL CLEMENTI,
Colonial Secretary.

No. 2,267, N.C. P.—The Government Agent, North-Central Province, will on Tuesday, May 22, 1923, at 1 P.M., at his office in the Anuradhapura Kachcheri, put up to auction, for sale or settlement, or will otherwise dispose of, the under-mentioned portions of Crown land, in accordance with the regulations of Government regarding land sales. Thirty-nine allotments of land situated in the Nuwaragam, Hurulu, and Kalagam palatas of the Nuwarakalawiya district of the North-Central Province.

2ot.	Name of Land.	Name of Applicant.	Description.	Extent.			Upset price per acre, Rs.
				A.	R.	P.	
16B	Meegaharottumukalana	—	Forest	1	3	10	25.50
14A	Siyambalagahahena	—	Chena	0	3	37	21
14B	Do.	—	do.	0	3	39	21
Final village plan 774. Village—Katupota in Kanadara korale.							
1B	Ihala Galkulamamukalana alias Palugahaidama	G. Sumana, Buddhist Priest, and 2 others	New clearing in paddy	9	3	10	45
8A	Kongahayaya alias Palugahaidama	do.	do.	0	0	23	45
Final village plan 3. Village—Ulpota in Maminiya korale.							
2N	Dambagahahena	T. Sellamarikar of Nika-wewa	Jungle	2	0	12	16
2Q	Dikwelkotuwa	K. Naida	do.	0	3	37	16
2R	Puranawela	—	Cultivated with paddy (encroachment by K. Naida and others)	1	3	25	16
2S	Dambagahahena	Mohideen Pitche and others	Jungle	4	0	31	21
2T	Do.	—	do.	1	3	25	16
Final village plan 11. Village—Hammillewa in Kalagam korale.							
3	Halmillewamukalana	—	Jungle	1	0	8	26
3I	Do.	B. Pina	do.	1	1	35	26
Final village plan 22. Village—Tariyankulama in Kanadara korale.							
9A	Tariyankulamakele	K. Ukkuwa	Low jungle	0	0	8	22
9C	Do.	do.	do.	0	1	29	22
10I	Do.	do.	do.	0	1	38	22
Final village plan 36. Village—Nallamudawa in Eppawala korale.							
15C	Nallamudawahena alias muda wakele	K. Appuhamy, Vel-Vidane	Jungle fit for garden	0	2	10	23
18A	Godakiralagahayaya alias Nallamudawakele	H. M. K. Banda and 2 others	do.	1	0	0	23
Final village plan 42. Village—Kidawarankulama in Kadawat korale.							
3BN	Kidawarankulamamukalana alias Kidawarankulamakele	K. Kandate, Vel-Vidane, and 4 others	Forest	1	0	4	24
Final village plan 44. Village—Kanugahawewa in Kadawat korale.							
1N	Kanugahawewakele	A. Tikira and 5 others	Paddy field, recently cultivated	5	3	21	24
1O	Do.	A. Pina and 3 others	Jungle	3	0	35	22
1P	Do.	—	Paddy field (encroachment by A. Rana and others)	0	0	25	21
1Q	Do.	J. Thethawa, Padiya and another	Jungle	0	3	38	22

Lot.	Name of Land.	Name of Applicant.	Description.	Extent.		Upset price per acre, Rs.
				A.	R. P.	
1E	Kanugahawewakele	—	Paddy field (encroachment by N. Puspa and another)	0	0 31	21
1S	Do.	N. Puspa and another	Jungle	2	0 30	22
1T	Do.	P. Pancha and 2 others	do.	2	3 36	22
1W	Kanugahawewakele Hinguruwewakele	<i>alias</i> K. H. Appuwa PEDIYA and 3 others	do.	3	3 19	25
1A5	Kanugahawewakele	P. Pancha	do.	1	0 12	22
1A6	Do.	—	do.	0	1 37	22
1A7	Do.	—	Paddy field (encroachment by P. Puspa PEDIYA and others)	0	0 28	21
Final village plan 47. Village—Siyambalagaswewa in Kadawat korale.						
2U	Siyambalagaswewakele Kudapuliyankulamakele	<i>alias</i> W. Punchirala	Jungle	3	1 11	25
2V	Siyambalagaswewakele	Kandappuralla, Vel-Vidane	do.	4	3 22	24·50
2Y	Do.	P. Wannihamy and another	do.	9	0 8	29
2AA	Do.	K. G. Kandappuralla, <i>ex</i> Vel-Vidane and 2 others	do.	4	0 28	27
2AD	Do.	S. B. Naiduralla	do.	2	3 35	22·50
2AF	Do.	W. Tikirala	do.	2	0 29	22·50
2AC5	Do.	K. G. Kapuralla, Vel- Vidane	do.	1	3 33	22·50
2AC7	Do.	—	Paddy field (encroachment by K. Suddahamy and 6 others)	1	0 30	21
2A2	Do.	K. Kandappuralla	Jungle	1	2 32	23

Further particulars regarding these lands can be had from the Government Agent, North-Central Province, and their plans from the Surveyor-General.

Colonial Secretary's Office,
Colombo, April 4, 1923.

CECIL CLEMENTI,
Colonial Secretary.

LAND SALES IN THE PROVINCE OF UVA.

No. 1,504, P. of U.—The Government Agent, Province of Uva, will on Monday, May 21, 1923, at 1 P.M., at his office in the Badulla Kachcheri, put up to auction, for sale or settlement, or will otherwise dispose of, the under-mentioned portions of Crown land, in accordance with the regulations of Government regarding land sales. Twenty-nine allotments of land situated in the Yatikinda, Wiyaluwa, and Udukinda divisions of the Badulla District of the Province of Uva.

Preliminary plan 2,213. Village—Lunugalla in Bogoda korale of Yatikinda division and Talakumburagama and Galauda, in Wiyaluwa korale of Wiyaluwa division.

Lot.	Name of Land.	Name of Applicant.	Description.	Extent.		Upset price per acre, Rs.
				A.	R. P.	
1	Bandiyakanda	The Manager, Ouvah Ceylon Estates, Ltd.	Patana	1	2 37·1	56*
2	Do.	do.	do.	2	2 20·4	56*
3	Do.	..	Patana contains part of a gravel pit, reservation along estate cart road	2	0 6·3	—†
4	Alugollamukalana	—	High jungle with belan trees, reservation along estate cart road	0	0 23·4	—†
5	Do.	The Manager, Ouvah Ceylon Estates, Ltd.	High jungle with belan trees	0	0 4·4	56*
6	Bandiyakanda	—	Patana, reservation along estate cart road	0	1 31·4	—†
7	Do.	The Manager, Ouvah Ceylon Estates, Ltd.	Patana	1	1 15·2	56*
8	Do.	do.	do.	1	2 33·6	56*
9	Do.	—	Patana, reservation along estate cart road	0	0 30·7	—†
10	Alugollamukalana	The Manager, Ouvah Ceylon Estates, Ltd.	High jungle contains belan trees	0	1 2·1	116*
11	Do.	—	High jungle contains belan trees, mora trees, and one gravel pit, reservation along estate cart road	1	0 35·8	—†
12	Bandiyakanda	—	Part of gravel pit	0	0 11·9	—†
13	Alugollamukalana	The Manager, Ouvah Ceylon Estates, Ltd.	High jungle	0	0 16·6	116*
14	Bandiyakanda	do.	Patana	0	1 26·4	56*
15	Alugollamukalana	do.	High jungle contains belan, mora, and jak trees	2	1 24·5	116*
16	Bandiyakanda	The Manager, Ouvah Ceylon Estates, Ltd.	Patana	13	3 31·6	56*
17	Do.	—	Patana contains one gravel pit, reservation along estate cart road	0	3 35·5	—†

Preliminary plan 2,238. Village—Hewanekumbura in Udapalata korale of Udukinda division.

1	Wetahirekadulla- tennepatana	Ohakumburegedera Hudu Appu and Arawegedera Ukkubanda of Hewanekumbura	Patana	1	0 10	56
---	---------------------------------	--	--------	---	------	----

Lot.	Name of Land.	Name of Applicant.	Description.	Extent.			Upset price per acre, Rs.
				A.	R.	P.	
2	Maligatennepatana	Herat Mudiyansele Heen Kiribanda of Hewanekumbura	Patana	0	2	31	56
3	Do.	—	do.	1	2	0	63
4	Dambaroddepatana <i>alias</i> Maligatennepatana, &c.	Welibissewela Kalubanda and Boragolla Vidane of Hewanekumbura	do.	1	0	11	64
5	Do.	—	Patana, reservation along ela	0	1	17	—†
6	Do.	—	Patana and forest reservation along oya and kandura	2	2	36	—†
7	Dambaroddekumbura	W. B. Siyatu of Hewanekumbura	Paddy field, wholly asweddu-mized	1	1	32	56
8	Dambaroddepatana	do.	Patana	1	0	39	56
9	Do.	—	Patana, reservation along oya	0	3	4	—†
10	Maramandiyekumbura	D. M. Appuhami, Arachchi of Ambewela	Paddy field, wholly asweddu-mized	1	1	24	50
11	Maramandiyepataa	—	Patana	0	2	0	56
12	Do.	—	Patana, reservation along ela	0	0	21	—†

* These lots will be sold to the applicant in terms of land sale regulation 35.

† To be reserved (not for sale).

Further particulars regarding the sale of the above lots can be obtained from the Government Agent, Province of Uva, and their plans from the Surveyor-General.

Colonial Secretary's Office,
Colombo, March 29, 1923.

CECIL CLEMENTI,
Colonial Secretary.

No. 1,505, P. of U.—The Government Agent, Province of Uva, will on Friday, May 25, 1923, at 1 P.M., at his office in the Badulla Kacheheri, put up to auction, for sale or settlement, or will otherwise dispose of, the under-mentioned portions of Crown land, in accordance with the regulations of Government regarding land sales. Twenty-two allotments of land situated in the Buttala, Wellassa, and Bintenna divisions of the Badulla District of the Province of Uva.

Lot.	Name of Land.	Name of Applicant.	Description.	Extent.			Upset price per acre, Rs.
				A.	R.	P.	
Preliminary plan 2,210. Village—Liangolla in Buttala, Wedirata korale of Buttala division.				Claimant—Crown.			
1	Rannannapitiyekeanatta	—	Chena reservation along main road	0	0	20	—*
2	Do.	K. M. Kiriwante, <i>ex</i> Arachchi of Wattagama-Moneragala	Chena contains 2 plantain bushes, 1 arecanut tree, and 1 lime tree	2	0	9	36
Preliminary plan 2,201. Village—Wegama in Wegampattu korale of Wellassa division.				Claimant—Crown.			
2	Pitahewatta	A. Jayaratnaya of Wegama	Chena	2	0	2	41
Preliminary plan 2,241. Village—Wegama in Wegampattu korale of Wellassa division.				Claimant—Crown.			
1	Madugahagoda	P. Marappen and M. Supperamanium of Wegama	Chena	6	3	25	40
2	Do.	—	Chena reservation along main road	0	1	1	—*
Preliminary plan 2,244. Village—Ilukkepedena in Wegampattu korale of Wellassa Division. Encroachment by the applicant.				Claimant—Crown.			
1	Kaluwellaketiya	L. W. Appu Naide of Ilukkepedena	Chena contains cassava and vegetables	1	0	26	36
2	Kaluwellaketiya	—	Jungle contains valuable timber, reservation along oya and kandura	2	1	7	—*
3	Do.	—	Chena reservation along main road	0	1	23	—*
Preliminary plan 2,248. Village—Karagahawela in Wegampattu korale of Wellassa division.				Claimant—Crown.			
1	Tibbotuhena <i>alias</i> Ukkiarawa	—	Chena reservation along estate road	0	3	27	—*
2	Tibbotuhena <i>alias</i> Ukkiarawa	K. Muttusami of Karagahawela	Sudu Banda of Karagahawela. Native garden contains plantains and a permanent building with mud walls and tiled	4	0	29	36
3	Ritiyearawa	K. Muttusami of Karagahawela	Paddy field, cultivated by the applicant	1	2	30	86
Final village plan 124. Village—Senapatiya in Medagampattu korale of Wellassa division.				Claimant—Crown.			
21A	Bogahalandehena	Alutgedera Gamandy of Senapatiya	Chena	1	0	33	36
Final village plan 128. Village—Yakunnawa in Medagampattu korale of Wellassa division.				Claimant—Crown.			
1AB	Pamburugahahena	A. M. Punchi Banda of Yakunnawa	Chena	1	0	0	31
Preliminary plan 2,253. Village—Ekiriyankumbura in Aralupitiya korale of Bintenna division.				Claimant—Crown.			
1	Mahatalawa	—	Felled and burnt chena reservation along main and Gansabhawa roads	0	0	37	—*
2	Do.	E. K. Podisingho of Ekiriyankumbura	Felled and burnt chena	3	1	0	41

Preliminary plan 2,254. Village—Ekiriyanakumbura in Aralupitiya korale of Bintenna division.				Claimant—Crown.	
Lot.	Name of Land.	Name of Applicant.	Description.	Extent. A. R. P.	Upset price per acre, Rs.
1	Mahatalaweidama	L. Dingiri Banda, resthouse-keeper	Chena	1 3 29	41
2	Do.	—	Chena reservation along main and Gansabhawa roads	0 0 30	—*
3	Do.	—	Low jungle reservation along oya	1 0 17	—*
4	Mahatalawa	—	Chena reservation along oya	1 3 3	—*
5	Mahatalawekanatha	K. H. B. Sudu Banda	Chena	1 2 13	41
6	Mahatalawa	—	Chena, partly in garden contains coconuts, plantains, jak, and a permanent building about 20 years old	2 3 28	131†
7	Mahatalawa	—	Chena reservation along Gansabhawa road	0 0 11	—*

* To be reserved (not for sale).

† The purchaser of lot 6 in preliminary plan 2,254 should pay a sum of Rs. 450 in addition to the purchase amount being the value of a house on the land.

Further particulars regarding the sale of the above lots can be obtained from the Government Agent, Province of Uva, and the plans from the Surveyor-General.

Colonial Secretary's Office,
Colombo, April 4, 1923.

CECIL CLEMENTI,
Colonial Secretary.

No. 1,506, P. of U.—The Government Agent, Province of Uva, will on Wednesday, May 23, 1923, at 1 P.M., at his office in the Badulla Kachcheri, put up to auction, for sale or settlement, or will otherwise dispose of, the under-mentioned portions of Crown land, in accordance with the regulations of Government regarding land sales. Twenty-nine allotments of land situated in the Udukinda division of the Badulla District of the Province of Uva.

Preliminary plan 1,989. Village—Pelliwinna in Udapalata korale of Udukinda division.

Lot.	Name of Land.	Name of Applicant.	Description.	Extent. A. R. P.	Upset price per acre, Rs.
2	Hapugahaduwa	D. M. Punchi Banda, Registrar	Patana	5 1 25	46

Preliminary plan 2,247. Village—Unapana in Medapalata korale of Udukinda division.

1	Ampitigoda	Idamegedara Kiribanda Gamarala of Unapana	Chena	1 0 3	46
---	------------	---	-------	-------	----

Preliminary plan 2,271. Village—Perawella in Yatipalata korale of Udukinda division.

1	Mahagalhela-arambeara-wehena	Ratnayake Mudiyansele Kiri-wante of Perawella	Chena partly cultivated with vegetable and kurakkan	2 0 5	46
---	------------------------------	---	---	-------	----

2	Do.	—	Chena reservation along ela	0 1 15	—*
---	-----	---	-----------------------------	--------	----

Final village plan 76. Village—Kontahela in Mahapalata korale of Udukinda division.

36D	Eththalagodapatana alias Eththalagoda	Lokuliyana Appuhami of Digantenna	Chena and patana	2 0 26	56
-----	---------------------------------------	-----------------------------------	------------------	--------	----

Final village plan 75. Village—Ella in Dambawinipalata korale of Udukinda division.

18	Medapatanedowa alias Yadunwewedeniya	Ellapitawattegedera Hingurugamuwa	Puncha of Paddy field, wholly aswed-dumized	0 2 0	41
----	--------------------------------------	-----------------------------------	---	-------	----

18A	Do.	do.	Deniya	0 0 16	41
-----	-----	-----	--------	--------	----

18B	Do.	do.	do.	0 1 13	41
-----	-----	-----	-----	--------	----

19	Do.	Amunearawegedera Hingurugamuwa	Ranbandiya of Paddy field, wholly aswed-dumized	0 2 17	46
----	-----	--------------------------------	---	--------	----

19A	Medapatanedowa	do.	Deniya	0 0 13	46
-----	----------------	-----	--------	--------	----

19B	Do.	do.	do.	0 0 19	46
-----	-----	-----	-----	--------	----

19C	Do.	—	Spring and forest	0 1 11	—*
-----	-----	---	-------------------	--------	----

20F	Medapatanedowapatana	Amunearawegedera Hingurugamuwa	Ranbandiya of Patana	0 1 30	46
-----	----------------------	--------------------------------	----------------------	--------	----

20G	Medapatanedowa	do.	Paddy field, wholly aswed-dumized	0 0 15	46
-----	----------------	-----	-----------------------------------	--------	----

20H	Do.	Ellapitawattegedera Hingurugamuwa	Puncha of do.	0 0 3	41
-----	-----	-----------------------------------	---------------	-------	----

20I	Medapatanedowapatana	do.	Patana	0 1 32	41
-----	----------------------	-----	--------	--------	----

20J	Do.	do.	do.	0 0 36	41
-----	-----	-----	-----	--------	----

20K	Wadakahaulpota	Ambagahawattegedera Ellagama	John of Paddy field, wholly aswed-dumized	0 1 6	46
-----	----------------	------------------------------	---	-------	----

20L	Wadakahaulpotepatana	do.	Patana	0 1 18	46
-----	----------------------	-----	--------	--------	----

20M	Do.	—	Patana reservation for ela	0 0 6	—*
-----	-----	---	----------------------------	-------	----

Final village plan 45. Village—Edandupola in Dehiwinipalata korale of Udukinda division.

8	Ginikalugalapatana alias Ginikalugalhena	Kandagollagedera Nontilakedurayalage Menika of Kandagolla and Illukwattegedera Kaluwa	Chena and patana	1 0 31	46
---	--	---	------------------	--------	----

8D	Ginikalugalapatana	Kandagollagedera Nontilakedurayalage Kirihatana of Kandagolla and Illukwattegedera Kaluwa	do.	2 0 37	46
----	--------------------	---	-----	--------	----

8E	Do.	—	Patana reservation for Gansabhawa road and kandura-ela	0 3 12	—*
----	-----	---	--	--------	----

8F	Do.	—	Chena and forest reservation for ela	0 0 35	—*
----	-----	---	--------------------------------------	--------	----

Final village plan 190. Village—Hinnarangalla in Dambawinipalata korale of Udukinda division.

Lot.	Name of Land.	Name of Applicant.	Description.	Extent.		Upset price per acre, Rs.
				A.	R. P.	
2v	Gorandiyatenna	Tennekoon Mudiyansele Luwis	Patana	0	3 39	56
		Sinno Gamarala of Borlanda				
2v	Do.	do.	do.	2	1 39	56
2w	Do.	—	Patana reservation along kandura	0	0 32	—*
2x	Do.	—	do.	0	1 30	—*

Final village plan 47. Village—Ulugala in Dehiwinipalata korale of Udukinda division.

13	Ambagahagodahena <i>alias</i> Wanda-ambagahodapatana	Moona Nagalingam of Kotawera	Chena with a few patches of patana, contains kūrakan	0	2 1	56
----	--	------------------------------	--	---	-----	----

* To be reserved (not for sale).

Further particulars regarding the sale of the above lots can be obtained from the Government Agent, Province of Uva, and the plans from the Surveyor-General.

Colonial Secretary's Office,
Colombo, April 4, 1923.

CECIL CLEMENTI,
Colonial Secretary.

LAND SALES BY THE SETTLEMENT OFFICER.

NORTH-CENTRAL PROVINCE.

No. 6,471, S. O.—On Tuesday, May 22, 1923, at 12 noon, the Land Settlement Officer will put up for lease, at Kalawewa Circuit Bungalow, the under-mentioned portions of Crown land, on the terms authorized by Government. Eight allotments of land situated in the Yoda-ela tulana of Kalagam korale north of Kalagam palata division of the Nuwarakalawiya district of the North-Central Province.

Block survey preliminary plan 851.—Wele-akkare.

Lot.	Name of Land.	Name of Claimant.	Description.	Extent.	
				A.	R. P.
6	Weleakkarepolwatta	Crown, encroachment by Abubakarage Lebbe Kandu, Vel-Vidane	Garden	0	0 38
9	Do.	Crown, encroachment by Abubakarage Lebbe, Vel-Vidane	do.	0	3 2
13	Do.	(1) Ahamaduge Idurus, (2) Mohideen Pitche	do.	0	0 18
14	Do.	Crown, encroachment by Vellayage Mohamadu and others	do.	0	0 8
15	Do.	Crown, encroachment by Vavalebbege Ebram Saibo and another	do.	0	0 14
16	Do.	Crown, encroachment by Mohammadu Gammehege Miskin Ganmanchi	do.	0	0 10
17	Do.	Crown, encroachment by Iluwakkanduge Outhu Lebbe	do.	0	0 5
18	Do.	Crown, encroachment by Kasingammannehege Meera Saibo	do.	0	0 6

Further information regarding these lands can be obtained from the Land Settlement Officer, and plans of them from the Surveyor-General.

Colonial Secretary's Office,
Colombo, March 28, 1923.

CECIL CLEMENTI,
Colonial Secretary.

No. 6,472, S. O.—On Tuesday, May 22, 1923, at 12 noon, the Land Settlement Officer will put up for sale or settlement, at Kalawewa Circuit Bungalow, the under-mentioned portions of Crown land, on the terms authorized by Government. Seven allotments of land situated in the Yoda-ela tulana of Kalagam korale north of Kalagam palata division of the Nuwarakalawiya district of the North-Central Province.

Block survey preliminary plan 869.—Kalawewa.

Lot.	Name of Land.	Name of Claimant.	Description.	Extent.	
				A.	R. P.
5	Akkarawatta	Crown, encroachment by Yusubu Lebbege Moosa	Garden	0	0 19
15	Kalawewakele	do.	Chena	1	3 8
16	Tisbamba	do.	Sanitary reserve	5	0 19
27	Tisbambakele <i>alias</i> Kalawewakele	do.	Chena	1	0 35
6	Kalawewebima	do.	Reservation for Yoda-ela	2	3 38*
6	Gangoda	do.	Jak	0	0 22*
10	Yodaelatasaopubima	do.	Reservation for Yoda-ela	1	2 19*

* For lease only.

Upset price at Rs. 16 to Rs. 50 per acre. Further information regarding these lands can be obtained from the Land Settlement Officer, and plans of them from the Surveyor-General.

Colonial Secretary's Office,
Colombo, March 28, 1923.

CECIL CLEMENTI,
Colonial Secretary.

No. 6,473, S. O.—On Tuesday, May 22, 1923, at 12 noon, the Land Settlement Officer will put up for sale or settlement, at Kalawewa Circuit Bungalow, the under-mentioned portions of Crown land, on the terms authorized by Government. Twelve allotments of land situated in the Yoda-ela tulana of Kalagam korale north of Kalagam palata division of the Nuwarakalawiya district of the North-Central Province.

Block survey preliminary plan 852.—Kusalaganama.

Lot.	Name of Land.	Name of Claimant.	Description.	Extent.	
				A.	R. P.
57	Kusalaganamawatta	Crown, encroachment by (1) Mohammadu Lebbege Moosa, (2) Ahamadu Lebbege Nagoora	Garden	0	2 37
82	Kusalaganamakele	Crown, applied for by Seedu Mohammadu Moulana	Chena	3	3 30
103	Kusalaganamahena	Crown, applied for by Sinna Lebbe Adappayage Uduma	do.	2	0 15

Lot.	Name of Land.	Name of Claimant.	Description.	Extent.		
				A.	R.	P.
114	Kanakkanmaduwehena ..	Crown ..	Chena ..	0	1	3
117	Do. ..	do. ..	Waste land ..	0	3	5
65	Kusalaganamawela ..	Crown, encroachment by Mohammadu Vel-vidanege Pichche ..	Paddy ..	0	0	33*
66	Do. ..	Crown, encroachment by Ana Una Mutu Tamby Alim Sahib ..	do. ..	0	0	11*
67	Do. ..	Crown, encroachment by Isma Kanakka Pullege Lebbe Guruna ..	do. ..	0	0	10*
68	Do. ..	Crown, encroachment by Kassim Lebbege Mohideen Pichche, ex Vel-Vidane ..	do. ..	0	0	22*
69	Do. ..	Crown, encroachment by Kawanna Mara Saibo of Weliakkarra ..	do. ..	0	0	6*
69½	Do. ..	Crown, encroachment by Kasim Lebbege Mohideen Bawa of Weliakkarra ..	do. ..	0	0	7*
70	Do. ..	Crown, encroachment by Kasim Lebbege Mohideen Pichche, ex Vel-Vidane ..	do. ..	0	0	7*

* For lease only.

Upset price at Rs. 16 to Rs. 50 per acre. Further information regarding these lands can be obtained from the Land Settlement Officer, and plans of them from the Surveyor-General.

Colonial Secretary's Office,
Colombo, March 28, 1923

CECIL CLEMENTI,
Colonial Secretary.

No. 6,474, S. O.—On Tuesday, May 22, 1923, at 12 noon, the Land Settlement Officer will put up for lease, at Kalawewa Circuit Bungalow, the under-mentioned portions of Crown land, on the terms authorized by Government. Four allotments of land situated in the Yoda-ela tulana of Kalagam korale north of Kalagam palata division of the Nuwarakalawiya district of the North-Central Province.

Lot.	Name of Land.	Name of Claimant.	Description.	Extent.		
				A.	R.	P.
Block survey preliminary plan 872.—Ichchankulama.						
7	Ichchankulamewela	Crown, encroachment by Menikage Bandiya, Vel-Duraya ..	Paddy ..	0	0	1
12	Akkarawela and Gangoda	Crown, encroachment by V. Mathiramuttu ..	Paddy and coconut ..	0	1	30
13	Akkarawela ..	Crown, encroachment by Mohideen Pitche, ex Vel-Vidane of Kusalaganagama ..	Paddy ..	0	0	24
17	Akkarawatta ..	Crown, encroachment by Tetuage Bandiya ..	Garden ..	0	0	27

Further information regarding these lands can be obtained from the Land Settlement Officer, and plans of them from the Surveyor-General.

Colonial Secretary's Office,
Colombo, March 28, 1923.

CECIL CLEMENTI,
Colonial Secretary.

No. 6,475, S. O.—On Tuesday, May 29, 1923, at 12 noon, the Land Settlement Officer will put up for sale or settlement, at Kekirawa Resthouse, the under-mentioned portions of Crown land, on the terms authorized by Government. Six allotments of land situated in the Karukkankulama tulana of Maminiya korale of Kalagam palata division of the Nuwarakalawiya district of the North-Central Province.

Lot.	Name of Land.	Name of Claimant.	Description.	Extent.		
				A.	R.	P.
Block survey preliminary plan 840.—Ihalagama.						
24	Ihalagamagangoda ..	Applied for by Mr. T. B. Poholiadde, President, Village Tribunal ..	Garden ..	1	3	20
43	Galwangediyayelanda ..	Crown, leased by Nana Kumaravulu ..	do. ..	0	0	10
44	Do. ..	Crown, applied for by Arnolis de Silva of Sastrawalliya ..	Low jungle ..	0	1	33
11	Wathiyagalalanda ..	Crown ..	do. ..	0	2	33*
13	Puranawela ..	do. ..	Paddy ..	1	0	27*
14	Do. ..	do. ..	do. ..	0	0	28*

* For lease only.

Upset price at Rs. 16 to Rs. 50 per acre. Further information regarding these lands can be obtained from the Land Settlement Officer, and plans of them from the Surveyor-General.

Colonial Secretary's Office,
Colombo, March 28, 1923.

CECIL CLEMENTI,
Colonial Secretary.

No. 6,476, S. O.—On Tuesday, May 29, 1923, at 12 noon, the Land Settlement Officer will put up for sale or settlement, at Kekirawa Resthouse, the under-mentioned portions of Crown land, on the terms authorized by Government. Seventeen allotments of land situated in the Karukkankulama tulana of Maminiya korale of Kalagam palata division of the Nuwarakalawiya district of the North-Central Province.

Lot.	Name of Land.	Name of Claimant.	Description.	Extent.		
				A.	R.	P.
Block survey preliminary plan 823.—Olukaranda.						
15	Bulugahahena ..	Crown ..	Chena ..	3	3	20
18	Palugahaidama ..	Crown, applied for by Kiri Bandage Kapuru Banda ..	do. ..	1	2	12
19	Palugahahena ..	Crown, applied for by I. K. Mudiyanse ..	do. ..	1	0	5
21	Halambagaha-accare ..	Crown, encroachment by (1) Punchiralage Kapurula, (2) Appuhamige Banda, (3) Pinhamige Appuhamy ..	Paddy ..	0	1	24
22	Do. ..	Ditto and (1) Kapurula Appuhamige Ukku Banda, (2) Punchiralage Ram Menika, (3) Ilaysin Bandage Dingiri Appu ..	do. ..	0	0	13
23	Dambagahakumbura ..	Crown, encroachment by (1) Kiri Bandage Mudiyanse, (2) Punchiralage Punchi Menika ..	do. ..	0	1	28
24	Ambalangodella ..	Crown, encroachment by (1) Appuhamige Dingiri Banda, (2) Kiri Bandage Appuhamy ..	do. ..	0	0	33

Lot.	Name of Land.	Name of Claimant.	Description.	Extent.		
				A.	R.	P.
25	Dambagahawatta	Kiri Bandage Kapuru Banda	Garden	0	1	29
43	Kohombagahawatta	Silamburalage Appuhamy	do.	0	0	22
44	Mediaggahawatta	Appuhamige Bandara Dingiri Banda, Vel-Vidane and others	do.	0	3	30
47	Meegahahena	Crown, applied for by Ilangesu Mudiyansele Banda	Chena	2	1	3
48	Paranawatta	Udaiyare Appuhamige Velathe	Garden	0	2	36
52½	Kosgahawatta	Punchirala Korlage Appuhamy	do.	0	0	13
55	Do.	Crown, encroachment by Udaiyarege Banda	do.	0	0	11
55½	Do.	Crown, encroachment by Udaiyarege Banda and others	do.	0	0	6
59	Dambagahaidama	Crown, applied for by Dingiri Banda, Vel-Vidane	Chena	0	3	34
12	Alankulamalandukele	Crown	Low jungle	0	3	7*

* For lease only (path reservation).

Upset price at Rs. 16 to Rs. 50 per acre. Further information regarding these lands can be obtained from the Land Settlement Officer, and their plans from the Surveyor-General.

Colonial Secretary's Office,
Colombo, March 28, 1923.

CECIL CLEMENTI,
Colonial Secretary.

No. 6,477, S. O.—On Wednesday, May 30, 1923, at 12 noon, the Land Settlement Officer will put up for sale or settlement, at Maradankadawala Circuit Bungalow, the under-mentioned portions of Crown land, on the terms authorized by Government. Four allotments of land situated in the Ihala Kalagam tulana of Kalagam korale north of Kalagam palata division of the Nuwarakalawiya district of the North-Central Province.

Lot.	Name of Land.	Name of Claimant.	Description.	Extent.		
				A.	R.	P.
Block survey preliminary plan 13.—Manewa.						
7	Loggamelanda <i>alias</i> Gal-wetiyehehena	Crown; applied for by Rajakaruna Kirihamy, Arachchi	Chena	6	0	13
8	Loggamelanda <i>alias</i> Dambagahahena	Crown; applied for by Rajakaruna Wannihamige Banda and 7 others	do.	6	0	16
9	Kongahalanda <i>alias</i> Dambagahahena	(1) Dingiri Bandappuge Kawrāla, (2) Rajakaruna Banda, (3) Kalla Bandappuge Malingurala, (4) Dingiri Bandappuge Ranhamy, (5) ditto Tikiri Appu, (6) Yewahamige Mutu Banda, (7) Dingiri Bandappuge Ukku Menika	do.	3	0	34
24	Godakiralagahalanda	(1) Punchi Banda Rajakaruna, (2) Tikiri Banda Rajakaruna, (3) Rajakaruna Mutu Menika, (4) Wannihamige Punchi Banda, (5) Kirihamige Keerala, (6) ditto Ukku Amma, (7) Rajakaruna Tewahamy Hitapu Arachchilage Dingiri Amma	do.	7	1	14

Upset price at Rs. 16 to Rs. 50 per acre. Further information regarding these lands can be obtained from the Land Settlement Officer, and plans of them from the Surveyor-General.

Colonial Secretary's Office,
Colombo, March 28, 1923.

CECIL CLEMENTI,
Colonial Secretary.

No. 6,478, S. O.—On Wednesday, May 30, 1923, at 12 noon, the Land Settlement Officer will put up for sale or settlement, at Maradankadawala Circuit Bungalow, the under-mentioned portions of Crown land, on the terms authorized by Government. Eight allotments of land situated in the Pahala Kalagam tulana in Kalagam korale north of Kalagam palata division of the Nuwarakalawiya district of the North-Central Province.

Lot.	Name of Land.	Name of Claimant.	Description.	Extent.		
				A.	R.	P.
Block survey preliminary plan 814.—Pudukkulama.						
4A	Ela-addaramukalana	Crown, applied for by E. Punchi Banda	Forest	5	0	17
4B	Do.	Crown, applied for by Wannihamige Appuhami	do.	6	0	0
4C	Do.	Crown, applied for by E. Dingiri Banda, Vel-Vidane	do.	1	2	3
4D	Do.	Crown, applied for by Appuhamige Punchi Banda	do.	3	2	13
12A	Bogahalanda	Crown	Chena	0	2	2
20A	Tisbamba	do.	Waste land	0	2	3
34A	Palugahalanda	do.	Chena	7	2	21
40	Wanelangamukalana	Ilangasingha Punchi Banda	Forest	2	3	34

Upset price at Rs. 16 to Rs. 50 per acre. Further information regarding these lands can be obtained from the Land Settlement Officer, and plans of them from the Surveyor-General.

Colonial Secretary's Office,
Colombo, March 28, 1923.

CECIL CLEMENTI,
Colonial Secretary.

No. 6,479, S. O.—On Wednesday, May 30, 1923, at 12 noon, the Land Settlement Officer will put up for sale or settlement, at Maradankadawala Circuit Bungalow, the under-mentioned portions of Crown land, on the terms authorized by Government. Two allotments of land situated in the Pahala Kalagam tulana of Kalagam korale north of Kalagam palata division of the Nuwarakalawiya district of the North-Central Province.

Lot.	Name of Land.	Name of Claimant.	Description.	Extent.		
				A.	R.	P.
Block survey preliminary plan 811.—Mawatawewa.						
20A	Andarayaya	Crown; applied for by Appu Naide Kanda, Vel-Vidane	Chena	1	0	3
25	Buruthagahahena	(1) Appu Naidege Kandar, Vel-Vidane, (2) Kapuwa Vidanage Bandiya, (3) Kiriyage Heratha, (4) Kapuwage Perisa, (5) Gamayage Lama Naide, (6) Velage Appu Naide	New clearing	4	0	7

Upset price at Rs. 16 to Rs. 50 per acre. Further information regarding these lands can be obtained from the Land Settlement Officer, and plans of them from the Surveyor-General.

Colonial Secretary's Office,
Colombo, March 28, 1923.

CECIL CLEMENTI,
Colonial Secretary.

No. 6,480, S. O.—On Wednesday, May 30, 1923, at 12 noon, the Land Settlement Officer will put up for sale or settlement, at Maradankadawala Circuit Bungalow, the under-mentioned portions of Crown land, on the terms authorized by Government. Four allotments of land situated in the Ihala Kalagam tulana of Kalagam korale north of Kalagam palata division of the Nuwarakalawiya district of the North-Central Province.

Block survey preliminary plan 10.—Ipalogama.

Lot.	Name of Land.	Name of Claimant.	Description.	Extent. A. R. P.
16A	Tisbamba	Crown, applied for by Kapuruhamige Ranhami and 2 others of Manewa	Waste land	1 0 0
16B	Do.	Crown, applied for by A. M. Punchirala, Arachchi of Ipalogama	do.	0 1 0
31	Bogahawatta	Crown	do.	1 1 39
60	Do.	Crown, applied for by Adikari Mudiyansele Punchirala Arachchi and another	do.	1 2 1

Upset price at Rs. 16 to Rs. 50 per acre. Further information regarding these lands can be obtained from the Land Settlement Officer, and plans of them from the Surveyor-General.

Colonial Secretary's Office,
Colombo, March 28, 1923.

CECIL CLEMENTI,
Colonial Secretary.

No. 6,481, S. O.—On Thursday, May 31, 1923, at 12 noon, the Land Settlement Officer will put up for sale or settlement, at Maradankadawala Circuit Bungalow, the under-mentioned portions of Crown land, on the terms authorized by Government. Ten allotments of land situated in the Ihala Kalagam tulana in Kalagam korale north of Kalagam palata division of the Nuwarakalawiya district of the North-Central Province.

Block survey preliminary plan 825.—Kadiyangalla.

Lot.	Name of Land.	Name of Claimant.	Description.	Extent. A. R. P.
10A	Adakkiriyawalayaya	Crown, applied for by Udayarage Kapurula	Chena	10 0 24
10B	Do.	Crown, applied for by Suddahami Arachchilage Punchirala of Kadiyangalla	do.	1 3 38
10C	Do.	Crown	do.	0 3 28
10D	Do.	Crown, applied for by Velatege Kapuruhamy	do.	0 1 17
49	Godahena	do.	do.	1 2 24
52B	Do.	do.	do.	3 0 8
46A	Tisbamba	Crown, applied for by Menikralage Kirihamy	Waste land	1 0 6
46B	Do.	Crown, applied for by Menikralage Kapurula	do.	1 0 6
46C	Do.	Ditto, applied for by Sellatege Udayare of Kadiyangalla	do.	1 0 5
11	Puranawatta	Udayarage Kapurula	Coconut garden	0 0 26

Upset price at Rs. 16 to Rs. 50 per acre. Further information regarding these lands can be obtained from the Land Settlement Officer, and plans of them from the Surveyor-General.

Colonial Secretary's Office,
Colombo, March 28, 1923.

CECIL CLEMENTI,
Colonial Secretary.

No. 6,482, S. O.—On Thursday, May 31, 1923, at 12 noon, the Land Settlement Officer will put up for sale or settlement, at Maradankadawala Circuit Bungalow, the under-mentioned portions of Crown land, on the terms authorized by Government. Two allotments of land situated in the Ihala Kalagam tulana of Kalagam korale north of Kalagam palata division of the Nuwarakalawiya district of the North-Central Province.

Block survey preliminary plan 821.—Amane.

Lot.	Name of Land.	Name of Claimant.	Description.	Extent. A. R. P.
9A	Haliyawahenyaya	Crown, applied for by Rajakaruna Bandara of Amane	Chena	4 0 1
36A	Tisbambe	Crown, applied for by Rajakaruna Tikiri Bandara	Waste land	1 0 5

Upset price at Rs. 16 to Rs. 50 per acre. Further information regarding these lands can be obtained from the Land Settlement Officer, and their plans from the Surveyor-General.

Colonial Secretary's Office,
Colombo, March 28, 1923.

CECIL CLEMENTI,
Colonial Secretary.

No. 6,483, S. O.—On Friday, June 1, 1923, at 12 noon, the Land Settlement Officer will put up for sale or settlement, at Maradankadawala Circuit Bungalow, the under-mentioned portions of Crown land, on the terms authorized by Government. Four allotments of land situated in the Pahala Kalagam tulana of Kalagam korale north of Kalagam palata division of the Nuwarakalawiya district of the North-Central Province.

Block survey preliminary plan 818.—Pahala Amanakkatuwa.

Lot.	Name of Land.	Name of Claimant.	Description.	Extent. A. R. P.
1	Welkatuwa	Crown, applied for by Kiriyaage Gamaya of Walagam-bahuwa	Chena	4 0 0
1A	Do.	Crown, applied for by Galpolayage Mudaliya of Walagam-bahuwa	do.	1 3 10
13A	Lolugahahena	Crown, applied for by Nattage Tikira of Walagam-bahuwa	do.	4 0 4
12	Amunewelawedibima	Malla Vidanage Sonaide of Walagam-bahuwa	Paddy field	0 1 22

Upset price at Rs. 16 to Rs. 50 per acre. Further information regarding these lands can be obtained from the Land Settlement Officer, and plans of them from the Surveyor-General.

Colonial Secretary's Office,
Colombo, March 28, 1923.

CECIL CLEMENTI,
Colonial Secretary.

No. 6,484 S. O.—On Thursday, May 31, 1923, at 12 noon, the Land Settlement Officer will put up for sale or settlement, at Maradankadawala Circuit Bungalow, the under-mentioned portions of Crown land, on the terms authorized by Government. Two allotments of land situated in Ihala Kalagam tulana in Kalagam korale north of Kalagam palata division of the Nuwarakalawiya district of the North-Central Province.

Lot.	Name of Land.	Block survey preliminary plan 822.—Mochchagama.		Description.	Extent.	
		Name of Claimant.			A.	R.
1A	Halambagahahena	Crown, applied for by K. Udaiarai		Chena	2	0 5
73	Bogahahena	Punchiralage Punchi Banda		do.	1	1 21

Upset price at Rs. 16 to Rs. 50 per acre. Further information regarding these lands can be obtained from the Land Settlement Officer, and plans of them from the Surveyor-General.

Colonial Secretary's Office,
Colombo, March 28, 1923.

CECIL CLEMENTI,
Colonial Secretary.

No. 6,485, S. O.—On Friday, June 1, 1923, at 12 noon, the Land Settlement Officer will put up for sale or settlement, at Maradankadawala Circuit Bungalow, the under-mentioned portion of Crown land, on the terms authorized by Government. An allotment of land situated in the Ihala Kalagam tulana of Kalagam korale north of Kalagam palata division of the Nuwarakalawiya district of the North-Central Province.

Lot.	Name of Land.	Block survey preliminary plan 837.—Galagedaragama.		Description.	Extent.	
		Name of Claimant.			A.	R.
1A	Galagedaragamakele	Crown, applied for by W. Punchirala, Vel-Vidane		Forest	30	0 32

Upset price at Rs. 16 to Rs. 50 per acre. Further information regarding this land can be obtained from the Land Settlement Officer, and plan of it from the Surveyor-General.

Colonial Secretary's Office,
Colombo, March 28, 1923.

CECIL CLEMENTI,
Colonial Secretary.

No. 6,486, S. O.—On Friday, June 1, 1923, at 12 noon, the Land Settlement Officer will put up for sale or settlement, at Maradankadawala Circuit Bungalow, the under-mentioned portions of Crown land, on the terms authorized by Government. Six allotments of land situated in the Ihala Kalagam tulana of Kalagam korale north of Kalagam palata division of the Nuwarakalawiya district of the North-Central Province.

Lot.	Name of Land.	Block survey preliminary plan 830.—Maha Migassagama.		Description.	Extent.	
		Name of Claimant.			A.	R.
24	Wekandapaulamukalana	Crown, applied for by N. Lamina, Vel-Panikiya and 7 others		Forest	3	2 29
48	Tisbambagawahena	Pina Sinhala Viriduwa		Open waste land	0	2 20
26	Paluwatta	Wijjage Kiriya and others		Garden	0	2 15
27	Palugahahena	Kapuwa Panikkiyage Wela		Garden and open land	0	1 27
28	Aluthena	Namindarage Lamina		Chena	0	3 19
29	Ehatugahawatta	do.		Garden	0	3 5

These lots will be sold subject to a water-rate of Rs. 2 per acre.

Upset price at Rs. 16 to Rs. 50 per acre. Further information regarding these lands can be obtained from the Land Settlement Officer, and their plans from the Surveyor-General.

Colonial Secretary's Office,
Colombo, March 28, 1923.

CECIL CLEMENTI,
Colonial Secretary.

No. 6,487, S. O.—On Friday, June 1, 1923, at 12 noon, the Land Settlement Officer, will put up for sale or settlement, at Maradankadawala Circuit Bungalow, the under-mentioned portions of Crown land, on the terms authorized by Government. Five allotments of land situated in the Ihala Kalagam tulana of Kalagam korale north of Kalagam palata division of the Nuwarakalawiya district of the North-Central Province.

Lot.	Name of Land.	Block survey preliminary plan 836.—Palugaswewa.		Description.	Extent.	
		Name of Claimant.			A.	R.
1A	Mukalana	Crown, applied for by (1) Kiribandage Dingiri Banda of Wal-paluwa, (2) Kiribandage Ran Menika of Sastrawelliya		Forest	7	0 35
1B	Do.	Crown, applied for by Kariyaperuma Mudiyansele Ranhami of Sastrawelliya		do.	2	0 10
12A	Do.	Crown, applied for by Illangasinghe Wanniamige Appuhamy of Pudukkulama		do.	0	3 32
14A	Do.	do.		do.	2	1 1
14B	Do.	do.		do.	5	0 18

Upset price at Rs. 16 to Rs. 50 per acre. Further information regarding these lands can be obtained from the Land Settlement Officer, and their plans from the Surveyor-General.

Colonial Secretary's Office,
Colombo, March 28, 1923.

CECIL CLEMENTI,
Colonial Secretary.

No. 6,488, S. O.—On Tuesday, June 5, 1923, at 12 noon, the Land Settlement Officer will put up for sale or settlement, at Mihintale Resthouse, the under-mentioned portion of Crown land, on the terms authorized by Government. An allotment of land situated in the Elimada tulana of Kanadara korale of Nuwaragam palata division of the Nuwarakalawiya district of the North-Central Province.

Lot.	Name of Land.	Block survey preliminary plan 793.—Tammannewa.		Description.	Extent.	
		Name of Claimant.			A.	R.
67B	Heenlanda	Crown		Chena	1	3 19

Upset price at Rs. 16 to Rs. 50 per acre. Further information regarding this land can be obtained from the Land Settlement Officer, and its plan from the Surveyor-General.

Colonial Secretary's Office,
Colombo, March 28, 1923.

CECIL CLEMENTI,
Colonial Secretary.

No. 6,489, S. O.—On Tuesday, June 5, 1923, at 12 noon, the Land Settlement Officer will put up for sale or settlement, at Mihintale Resthouse, the under-mentioned portions of Crown land, on the terms authorized by Government. Two allotments of land situated in the Kanduru tulana of Kanadara korale of Nuwaragam palata division of the Nuwarakalawiya district of the North-Central Province.

Lot.	Name of Land.	Block survey preliminary plan 761.—Wellankulama.		Description.	Extent.	
		Name of Claimant.			A.	R.
18D	Siyambalagahalanda	..	Crown, applied for by N. Premaratne of Mihintale	..	Chena	2 0 18
12B	Bogahayayalanda	..	Crown, applied for by Ukkuralage Kiri Banda, Town Arachchi of Mihintale	..	do.	2 0 3

Upset price at Rs. 16 to Rs. 50 per acre. Further information regarding these lands can be obtained from the Land Settlement Officer, and their plans from the Surveyor-General.

Colonial Secretary's Office,
Colombo, March 28, 1923.

CECIL CLEMENTI,
Colonial Secretary.

No. 6,490, S. O.—On Tuesday, June 5, 1923, at 12 noon, the Land Settlement Officer will put up for sale or settlement, at Mihintale Resthouse, the under-mentioned portions of Crown land, on the terms authorized by Government. Thirteen allotments of land situated in the Elwe tulana of Kanadara korale of Nuwaragam palata division of the Nuwarakalawiya district of the North-Central Province.

Lot.	Name of Land.	Block survey preliminary plan 789.—Ellewewa.		Description.	Extent.	
		Name of Claimant.			A.	R.
14A	Ellewewakele	..	Crown, applied for by Ukkurala Mohottalage Seerala, <i>ex</i> Vel-Vidane	..	Chena	1 0 8
14B	Do.	..	Crown, applied for by Ukkurala Vel-Vidanage Udayare, <i>ex</i> Vel-Vidane	..	do.	1 3 39
23A	Katakāpallebeakare	..	Crown, applied for by Kapuralage Appurala	..	do.	1 1 22
26A	Nirawiyelanda	..	Crown, applied for by Punchiralage Wannihami and Kapuralage Appurala	..	High jungle	1 3 27
26B	Do.	..	Crown, applied for by Wannikurala Mohottalage Keerala, Vel-Vidane	..	Chena	1 3 5
26C	Do.	..	Crown, applied for by Wannihamy, Wew-Lekama	..	do.	3 0 8
77	Kiuleweleakkareidama <i>alias</i> Siyambalagaha- akkare	..	Encroachment by (1) Wannakurala Vel-Vidanage Kapuruhamy of Diganhamillewa, (2) Malhami Mohottala, (3) Seneviratne Appuhamy, Arachchi of Nochchikulama	..	Paddy	0 3 28
99	Kudagama Pahala- akkare	..	Encroachment by (1) Wannihamy, <i>ex</i> Wew-Lekama, (2) Velate Mohottala, (3) Wannihamige Appuhamy	..	do.	0 0 22
100	Do.	..	do.	..	do.	0 0 36
43	Elapatgama-akkara- wela	..	(1) Sinna Panikkiyage Andiya, (2) Kapuwa Panikkiyage Kiri Hapuwa, (3) Kapuwaganmahege Hapu, (4) Hapuwa Panikkiyage Puncheda Panikkiya, (5) Puncheda Panikkiyage Subaya, (6) Ukkuwa Panikkiyage Dingiriya Gammehe, (7) Sinna Panikkiyage Puncheda, Vel-Panikkiya, (8) Ittayage Poola, (9) Siriya Vedage Pini, (10) Saranage Kapuwa, (11) Kiriya Panikkiyage Suda, Vel-Panikkiya, (12) Baiyage Ganita, (13) Velage Kalu, (14) Kaluwage Kiri, all of Meehadigiliya	..	do.	0 2 18
44	Do.	..	do.	..	do.	1 3 5
109	Hayeweleaccarewedibima	..	(1) Wannihamige Appuhami, (2) Tikiri Appu Vel-Vidanage Kumari Ettani	..	do.	0 1 31
114	Akkarawela	..	do.	..	do.	0 1 8

Upset price at Rs. 16 to Rs. 50 per acre. Further information regarding these lands can be obtained from the Land Settlement Officer, and plans of them from the Surveyor-General.

Colonial Secretary's Office,
Colombo, March 28, 1923.

CECIL CLEMENTI,
Colonial Secretary.

No. 6,491, S. O.—On Tuesday, June 5, 1923, at 12 noon, the Land Settlement Officer will put up for sale or settlement, at Mihintale Resthouse, the under-mentioned portions of Crown land, on the terms authorized by Government. Nineteen allotments of land situated in the Elimada tulana of Kanadara korale of Nuwaragam palata division of the Nuwarakalawiya district of the North-Central Province.

Lot.	Name of Land.	Block survey preliminary plan 801.—Netiyagama.		Description.	Extent.	
		Name of Claimant.			A.	R.
44A	Meeгахayaya	..	Crown, applied for by Kapuralage Kandate, <i>ex</i> Vel-Vidane	..	Chena	0 1 13
44B	Do.	..	Crown, applied for by Badderalage Nanhamy and Punchiralage Kandate	..	do.	1 1 25
44C	Meeгахayaya <i>alias</i> Ehatugahayaya	..	Crown, applied for by Lekamage Ukkurala and Ukkuralage Wannihamy	..	do.	2 0 4
44D	Do.	..	Crown, applied for by (1) Kaurala Badderalage Nanhamy, (2) Wannihamige Malhamy, (3) Punchiralage Kandate, (4) Pinhamige Velate, (5) Malhamige Sinna Etani	..	do.	5 1 37
53	Dambagahayaya, Kahatagahayaya	..	Crown	..	do.	9 1 0
53A	Kahatagahayaya	..	Crown, applied for by Kapuralage Menikralla, <i>ex</i> Vel-Vidane	..	do.	3 0 17
53B	Do.	..	Crown, applied for by Kapuralage Kadirate, Badderalage and Kapuralage Pinhamy	..	do.	5 1 21
53E	Do.	..	Crown, applied for by (1) Kandate Vel-Vidane Appuhamy, (2) Ukkuralage Wannihamy, (3) Punchirala Upasakaralage Kandate	..	do.	0 0 4
53F	Kahatagahayaya	..	Crown, applied for by (1) Malhamige Sinna Etani, (2) ditto Ranhamy, (3) ditto Sellata	..	do.	0 0 1

Lot.	Name of Land.	Name of Claimant.	Description.	Extent.		
				A.	R.	P.
53H	Meegaha-accare	Crown, applied for by (1) Appurala Annunetirilage Sellate, (2) Nedurala Lekamage Kadirate Vel-Vidane	Chena	4	0	6
55B	—	Crown, applied for by (1) Kandate Vel-Vidanege Appuhamy, (2) Ukkuralage Wannihamy, (3) PUNCHIRALA UPASAKARALAGE KANDATE	Footpath	0	0	1
55D	—	Crown, applied for by (1) Malhamige Sinna Etani, (2) ditto Ranhamy, (3) ditto Sellate	do.	0	0	1
55E	—	Crown	do.	0	0	2
58A	Ratmalagahawalamukalana	Crown, applied for by Nedurala Lekamage Kadirate, Vel-Vidane	Forest	1	0	11
59	Weeragahayaya	Crown	Chena	3	0	14
59D	Do.	do.	do.	0	0	10
59E	Do.	Crown, applied for by (1) Kandate Vel-Vidanege Appuhamy, (2) Ukkuralage Wannihamy, (3) PUNCHIRALA UPASAKARALAGE KANDATE	do.	3	0	31
59F	Weeragahayaya <i>alias</i> Indigollahena	Crown, applied for by (1) Malhamige Sinna Etani, (2) ditto Ranhamy, (3) ditto Sellate	do.	4	0	22
59G	Indigollahena	Crown, applied for by (1) Kapuralage Kandate, (2) Salundurilage PUNCHIRALA	do.	2	0	1

Upset price at Rs. 16 to Rs. 50 per acre. Further information regarding these lands can be obtained from the Land Settlement Officer, and their plans from the Surveyor-General.

Colonial Secretary's Office,
Colombo, March 28, 1923.

CECIL CLEMENTI,
Colonial Secretary.

No. 6,492, S. O.—On Wednesday, May 23, 1923, at 12 noon, the Land Settlement Officer will put up for sale or settlement, at Kalawewa Circuit Bungalow, the under-mentioned portions of Crown land, on the terms authorized by Government. Five allotments of land situated in the Ihala Kalagam tulana of Kalagam korale north of Kalagam palata division of the Nuwarakalawiya district of the North-Central Province.

Lot.	Name of Land.	Block survey preliminary plan 835.—Walpaluwa.		Description.	Extent.		
		Name of Claimant.			A.	R.	P.
3A	Egodawelkatuwa	Crown, applied for by K. A. Dingiri Banda, Vel-Vidane		Chena	6	0	2
3B	Do.	Crown, applied for by Ilangasinghe PUNCHIRALAGE DINGIRI BANDA of Sastravalliya		do.	2	0	20
3C	Do.	Crown, applied for by Kiribandage Dingiri Banda		do.	2	0	16
21A	Timbiriwalakele	Crown, applied for by Kawrala Appuhamige Kiri Banda		do.	5	0	26
21B	Do.	Crown, applied for by K. A. Dingiri Banda, Vel-Vidane		Forest	18	0	10

Upset price at Rs. 16 to Rs. 50 per acre. Further information regarding these lands can be obtained from the Land Settlement Officer, and plans of them from the Surveyor-General.

Colonial Secretary's Office,
Colombo, March 28, 1922.

CECIL CLEMENTI,
Colonial Secretary.

No. 6,493, S. O.—On Wednesday, May 23, 1923, at 12 noon, the Land Settlement Officer will put up for sale or settlement, at Kalawewa Circuit Bungalow, the under-mentioned portion of Crown land, on the terms authorized by Government. An allotment of land situated in the Medalassa tulana of Negampaha korale in Kalagam palata division of the Nuwarakalawiya district of the North-Central Province.

Lot.	Name of Land.	Block survey preliminary plan 857.—Niyangama.		Description.	Extent.		
		Name of Claimant.			A.	R.	P.
17	Palugahakumbura and Gammirisgahakumbura	Crown, claimed by (1) Sena Meera Saibo, (2) Meera Lebbe, Vel-Vidane, both of Negama		Paddy	0	0	10

Upset price at Rs. 16 to Rs. 50 per acre. Further information regarding this land can be obtained from the Land Settlement Officer, and plan of it from the Surveyor-General.

Colonial Secretary's Office,
Colombo, March 28, 1923.

CECIL CLEMENTI,
Colonial Secretary.

No. 6,494, S. O.—On Thursday, May 24, 1923, at 12 noon, the Land Settlement Officer will put up for sale or settlement, at Kalawewa Circuit Bungalow, the under-mentioned portions of Crown land, on the terms authorized by Government. Eleven allotments of land situated in the Galagodakandu tulana in Negampaha korale of Kalagampalata division of the Nuwarakalawiya district of the North-Central Province.

Lot.	Name of Land.	Block survey preliminary plan 861.—Nika-attagama.		Description.	Extent.		
		Name of Claimant.			A.	R.	P.
42	Meegahaidama	Crown, applied for by Wannihamige Nanhamy of Nika-attagama		Paddy and chena	1	3	37
46	Alutwatta	(1) Udayarege Girangi Etana, (2) Bandage Heen Banda		Garden	1	0	14
47	Do.	(1) Kapuralage Mudalihamy, (2) PUNCHIRALAGE KIRI BANDA		do.	1	0	35
48	Do.	Mudalihamy Vel-Vidanege Kapuruhamy		do.	0	2	29
49	Do.	Wannihamige Nanhamy		do.	0	2	24
50	Do.	Dissanayaka Banda, Vel-Vidane		do.	0	2	22
51	Do.	Menikalage Mudalihamy		do.	0	2	13
52	Do.	Pinhamige Appuhamy		do.	0	1	39
53	Do.	do.		do.	0	0	14
54	Do.	Ranhamige Dingiri Banda		do.	0	0	10
55	Do.	do.		do.	0	2	7

Upset price at Rs. 16 to Rs. 50 per acre. Further information regarding these lands can be obtained from the Land Settlement Officer, and plans of them from the Surveyor-General.

Colonial Secretary's Office,
Colombo, March 28, 1923.

CECIL CLEMENTI,
Colonial Secretary.

No. 6,495, S. O.—On Wednesday, May 23, 1923, at 12 noon, the Land Settlement Officer will put up for sale or settlement, at Kalawewa Circuit Bungalow, the under-mentioned portion of Crown land, on the terms authorized by Government. An allotment of land situated in the Yoda-ela tulana in Kalagam korale north of Kalagampalaha division of the Nuwarakalawiya district of the North-Central Province.

Lot.	Name of Land.	Block survey preliminary plan 850.—Wijitapura.		Description.	Extent.		
		Name of Claimant.			A.	R.	P.
19	Pansalawatta	Sri Sumana Nayaka Unnanse, Unduruwa High Priest		Garden	0	2	8

Upset price at Rs. 16 to Rs. 50 per acre. Further information regarding this land can be obtained from the Land Settlement Officer, and plan of it from the Surveyor-General.

Colonial Secretary's Office,
Colombo, March 28, 1923.

CECIL CLEMENTI,
Colonial Secretary.

No. 6,496, S. O.—On Tuesday, May 22, 1923, at 12 noon, the Land Settlement Officer will put up for sale or settlement, at Kalawewa Circuit Bungalow, the under-mentioned portions of Crown land, on the terms authorized by Government. Eight allotments of land situated in the Kandu tulana in Unduruwa korale of Kalagam palata division of the Nuwarakalawiya district of the North-Central Province.

Lot.	Name of Land.	Block survey preliminary plan 874.—Pinewa.		Description.	Extent.		
		Name of Claimant.			A.	R.	P.
7	Asweddumekumbura-wedibima	Crown, applied for by Dingiralage Ukkumenika		Paddy	0	0	15
8	Do.	Crown, encroachment by Kapuruhamy Arachchilage Dingiri Appu, Vel-Vidane of Pinewa		do.	0	3	8
31	Kohombagahahena	Crown, applied for by Kapuruhami Arachchilage Dingiri Appu, and (2) ditto Kapuruhamy, both of Pinewa		Chena	3	0	19
32	Munhenegama-akkara-idama	Crown, applied for by Kapuruhami Arachchige Dingiri Appu, (2) ditto Punchibanda, (3) ditto Kapuruhamy, all of Pinewa		do.	3	0	8
35	Dambagahawatta	Crown, applied for by Dingiralage Naidurala of Pinewa		Chena and bare land	0	3	6
36	Do.	Ditto, encroachment by Dingiralage Naidurala		Bare land	0	0	28
37	Wirandagahaidama	Crown, applied for by Kapuruhami Arachchilage Dingiri Banda of Pinewa		Chena and bare land	0	3	11
40	Migahapitiya	Crown, applied for by Dingiralage Punchirala		Bare land	0	2	11

Upset price at Rs. 16 to Rs. 50 per acre. Further information regarding these lands can be obtained from the Land Settlement Officer, and plans of them from the Surveyor-General.

Colonial Secretary's Office,
Colombo, March 28, 1923.

CECIL CLEMENTI,
Colonial Secretary.

No. 6,497, S. O.—On Wednesday, May 23, 1923, at 12 noon, the Land Settlement Officer will put up for sale or settlement, at Kalawewa Circuit Bungalow, the under-mentioned portions of Crown land, on the terms authorized by Government. Eight allotments of land situated in the Galegodakandu tulana, in Negampaha korale of Kalagam palata division of the Nuwarakalawiya district of the North-Central Province.

Lot.	Name of Land.	Block survey preliminary plan 854.—Walaswewa.		Description.	Extent.		
		Name of Claimant.			A.	R.	P.
30	Palugahakatuwa	Crown, applied for by D. W. Banda and 40 others of Walaswewa		Forest	3	0	16
31	Pahalamukalana	Crown		do.	0	2	5
48	Kanda paulekele	do.		Chena	0	2	5
49	Dedureyaya	Crown, applied for by Ukku Banda Sahakarage Dingiri Banda and another of Walaswewa		do.	2	0	11
62	Pahalamukalana	Crown		Forest	1	3	8
91	Andaragahahena	Crown, applied for by Dingiri Bandage Ran Banda and Ukku Bandage Herat Banda, both of Walaswewa		Chena	1	1	32
94	Do.	Crown, applied for by Banda Vedaralage Kiri Banda and 3 others of Walaswewa		do.	2	0	13
131	Wekandepitiya	Crown		do.	2	1	22

Upset price at Rs. 16 to Rs. 50 per acre. Further information regarding these lands can be obtained from the Land Settlement Officer, and plans of them from the Surveyor-General.

Colonial Secretary's Office,
Colombo, March 28, 1923.

CECIL CLEMENTI,
Colonial Secretary.

No. 6,498, S. O.—On Thursday, May 24, 1923, at 12 noon, the Land Settlement Officer will put up for sale or settlement, at Kalawewa Circuit Bungalow, the under-mentioned portions of Crown land, on the terms authorized by Government. Seventeen allotments of land situated in the Galegodakandu tulana in Negampaha korale, in Kalagam palata division of the Nuwarakalawiya district of the North-Central Province.

Lot.	Name of Land.	Block survey preliminary plan 862.—Kandulugamuwa.		Description.	Extent.		
		Name of Claimant.			A.	R.	P.
10	Palugaha-akkare	Crown, applied for by Kiri Bandage Appuhamy		Paddy	0	0	9
11½	Do.	do.		do.	0	0	18
14	Tisbamba	Kapuruhamige Banda		Waste land	0	1	22
15	Akkarewela	Crown, encroachment by Kapuruhamige Banda		Paddy	0	1	11
18	Dambagahawatta	Crown, encroachment by Wannihamige Dingiri Appu		Garden	0	0	12
19	Do.	do.		do.	0	0	28
20	Godakirillagahawatta	Crown, applied for by Dissanayaka Mudiyanse-lage Punchirala Vel-Vidane		do.	1	1	10
26	Do.	Crown, applied for by Kapuruhamige Appuhamy		do.	0	3	10
30	Helambagahaidama	Crown, applied for by D. M. Banda and Pin-hamige Nambirala of Kandulugamuwa		Chena	2	0	0

Lot.	Name of Land.	Name of Claimant.	Description.	Extent.		
				A.	R.	P.
31	Mailagahawatta	Crown, applied for by Kir ^t Bandage Appuhamy	Garden	2	0	3
35	Helambagaha-akkare	Crown, applied for by Kapuruhamige Ranhamy of Kandulugamuwa	Paddy	1	0	0
36	Akkarewela vedibima	Crown, encroachment by Kapuruhamige Ranhamy and others	do.	0	1	1
38	Akkarewela vedibima	Crown, encroachment by Kapuruhamige Ranhamy and others	do.	0	1	31
39	Do.	do.	do.	0	0	20
67	Meegaha-accarevedibima	Crown, encroachment by Pinhamige Nambirala, (2) Dingiriappuge Dingiri Amma	do.	0	0	14
71	Bogahahenakumbura	(1) Puchirala, <i>ex</i> Vel-Vidane, (2) Pinhamige Nambirala, (3) Kapuruhamige Dingiri Banda, (4) Wannihamige Dingiri Appu, (5) Banda Vel-Vidane	do.	0	0	23
73	Palugaha-accarewedibima	Crown, encroachment by Kapuruhamige Banda	Garden	0	0	10

Upset price at Rs. 16 to Rs. 50 per acre. Further information regarding these lands can be obtained from the Land Settlement Officer, and plans of them from the Surveyor-General.

Colonial Secretary's Office,
Colombo, March 28, 1923.

CECIL CLEMENTI,
Colonial Secretary.

No. 6,499, S. O.—On Thursday, May 24, 1923, at 12 noon, the Land Settlement Officer will put up for sale or settlement, at Kalawewa Circuit Bungalow, the under-mentioned portions of Crown land, on the terms authorized by Government. Eight allotments of land situated in the Galegodakandu tulana of Negampaha korale in Kalagam palata division of the Nuwarakalawiya district of the North-Central Province.

Lot.	Name of Land.	Name of Claimant.	Description.	Extent.		
				A.	R.	P.
Block survey preliminary plan 859.—Galegodakumbukwewa.						
9	Accarawela	(1) Ali Udumalage Esa Lebbe, (2) Esa Lebbege Kuppa Pitche	Paddy	0	1	10
16	Palugaha-accare	Crown, encroachment by (1) Saibuge Markar Patchirage Allapitche, (2) Selemabe Meera Saibuge Vel-Vidane	do.	0	1	23
19	Accarawela	Crown, encroachment by (1) Elawathambiyage Pathumma, (2) Ali Udumage Eesa Lebbe, both of Negama, (3) ditto Mommadu, (4) Pachchirage Mommadu, (5) Eliyatambige Pathumma	do.	0	1	36
20	Galapaula-accare	Crown, encroachment by Elawathambiyage Pathumma of Negama	do.	0	0	18
21	Do.	do.	do.	0	0	20
23	Weliaccare	Crown, encroachment by (1) Sinna Lebbe Vel-Vidanege Meera Saibu, (2) Ahamadu Lebbege Usubu, <i>ex</i> Vel-Vidane, (3) Mahammadukasiyage Ahamadu Lebbe, (4) Mohammadu Kasiya, (5) Ahamadu Lebbege Usubu, <i>ex</i> Vel-Vidane, all of Negama, (6) Ahamadu Lebbege Mutumma, (7) Neina Pachchira, Vel-Vidane, (8) Neina Mudali Nachchi, (9) Ahamadu Lebbege Mommadu Cassim	Paddy and new clearing	0	2	39
24	Weliaccare	Crown, encroachment by (1) Ahamadu Lebbege Mahammadu Kasim, (2) Ahamadu Lebbege Usubu, <i>ex</i> Vel-Vidane, (3) Ahamadu Lebbege Muthamma, all of Negama, (4) Ahamadu Lebbege Mariambu, (5) Ahamadu Lebbege Nauru-umma of Neliyagama	Paddy	0	1	18
25	Ambagahahena	Crown, applied for by Pachchira, <i>ex</i> Vel-Vidane, and Mohammadu Ali, both of Negama	Chena	1	0	24

Upset price at Rs. 16 to Rs. 50 per acre. Further information regarding these lands can be obtained from the Land Settlement Officer, and plans of them from the Surveyor-General.

Colonial Secretary's Office,
Colombo, March 28, 1923.

CECIL CLEMENTI,
Colonial Secretary.

No. 6,500, S. O.—On Tuesday, May 22, 1923, at 12 noon, the Land Settlement Officer will put up for sale or settlement, at Kalawewa Circuit Bungalow, the under-mentioned portions of Crown land, on the terms authorized by Government. Four allotments of land situated in the Galegodakandu tulana in Negampaha korale in Kalagam palata division of the Nuwarakalawiya district of the North-Central Province.

Lot.	Name of Land.	Name of Claimant.	Description.	Extent.		
				A.	R.	P.
Block survey preliminary plan 863.—Udanagama.						
2	Akkaraidamavedibima	Crown, encroachment by Minna Lebbege Picha Lebbe of Negama	Paddy	0	1	35
7	Kongahapitiya	Crown, applied for by (1) Meera Lebbe, Vel-Vidane, (2) Pachchirage Abdurahiman, and (3) Noon Mohammadu, Vel-Vidane, all of Negama	Chena	0	3	38
8	Kongahapitiya <i>alias</i> Dambagahahena	(1) Meera Lebbe, Vel-Vidane, (2) Pachchirage Abdurahiman, (3) Noon Mohammadu, Vel-Vidane, (4) Kana Lebbege Pichcha Muth, (5) Abdul Rahimange Sultan, (6) Pachchirage Meera Saibu, (7) Sella Marikkarage Pichcha Marikkar, (8) Alla Pichchage Adam, all of Negama	Paddy	0	2	16
9	Dambagahahena	Crown, applied for by (1) Kana Lebbege Pichcha Muth, (2) Abdul Rahimange Sultan, (3) Pachchirage Meera Saibu, (4) Sella Marikkarage Pichcha Marikkar, (5) Alla Pichchage Adam, all of Negama	Paddy and chena	5	0	32

Upset price at Rs. 16 to Rs. 50 per acre. Further information regarding these lands can be obtained from the Land Settlement Officer, and plans of them from the Surveyor-General.

Colonial Secretary's Office,
Colombo, March 28, 1923.

CECIL CLEMENTI,
Colonial Secretary.

No. 6,501, S. O.—On Wednesday, May 23, 1923, at 12 noon, the Land Settlement Officer will put up for sale or settlement, at Kalawewa Circuit Bungalow, the under-mentioned portions of Crown land, on the terms authorized by Government. Five allotments of land situated in the Yoda-ela tulana of Kalagam korale north in Kalagam palata division of the Nuwarakalawiya district of the North-Central Province.

Lot.	Name of Land.	Name of Claimant.	Description.	Extent.	
				A. R. P.	
5	Teliyawewela	Crown, encroachment by M. Ebram Saibu and 6 others	Paddy	0	0 27
6	Do.	Crown, encroachment by Miskin Gammanchi	do.	0	0 9
7	Do.	Crown, encroachment by A. Meera Lebbe	do.	0	0 15
8	Teliyawegangoda	do.	Garden	0	0 14
12	Alutwatta	Crown, encroachment by Ahammadu Lebbege Casim	do.	0	2 19

Upset price at Rs. 16 to Rs. 50 per acre. Further information regarding these lands can be obtained from the Land Settlement Officer, and plans of them from the Surveyor-General.

Colonial Secretary's Office,
Colombo, March 28, 1923.

CECIL CLEMENTI,
Colonial Secretary

No. 6,502, S. O.—On Wednesday, May 23, 1923, at 12 noon, the Land Settlement Officer will put up for sale or settlement, at Kalawewa Circuit Bungalow, the under-mentioned portions of Crown land, on the terms authorized by Government. Five allotments of land situated in the Medalassa tulana of Kalagam korale south in Kalagampalata division of the Nuwarakalawiya district of the North-Central Province.

Lot.	Name of Land.	Name of Claimant.	Description.	Extent.	
				A. R. P.	
27	Palupalugasaccare	Tennakoon Mudiyansele Kirihamy Arachchi, and applied for by Naiduralalekamage Kapuruhamy and 7 others	Chena	9	1 34
28	Do.	Crown, applied for by R. Kapuruhamy, ex Vel-Vidane	do.	1	0 33
39	Ibbokapuhena	Crown	do.	13	3 12
42	Sohonadapuhena	Crown, applied for by Tennakoon Mudiyansele Kirihamy Arachchi	do.	2	0 29
65	Meegahawatta alias Paranagangoda	Samarasinghe Mudiyansele Udayare Pinhamy, Veda-Arachchi of Wijitapura	Garden	1	1 14

Upset price at Rs. 16 to Rs. 50 per acre. Further information regarding these lands can be obtained from the Land Settlement Officer, and plans of them from the Surveyor-General.

Colonial Secretary's Office,
Colombo, March 28, 1923.

CECIL CLEMENTI,
Colonial Secretary.

No. 6,503, S. O.—On Wednesday, May 23, 1923, at 12 noon, the Land Settlement Officer will put up for sale or settlement, at Kalawewa Circuit Bungalow, the under-mentioned portions of Crown land, on the terms authorized by Government. Two allotments of land situated in the Galegoda Kandu tulana of Negampaha korale in Kalagam palata division of the Nuwarakalawiya district of the North-Central Province.

Lot.	Name of Land.	Name of Claimant.	Description.	Extent.	
				A. R. P.	
21	Meegahapillewa	Crown, applied for by Sinna Lebbe Adayappage Meera Lebbe, Vel-Vidane	Chena	0	2 18
39	Tisbamba	Crown	Open land (sanitary reserve)	0	1 32

Upset price at Rs. 16 to Rs. 50 per acre. Further information regarding these lands can be obtained from the Land Settlement Officer, and plans of them from the Surveyor-General.

Colonial Secretary's Office,
Colombo, March 28, 1923.

CECIL CLEMENTI,
Colonial Secretary.

No. 6,504, S. O.—On Wednesday, May 23, 1923, at 12 noon, the Land Settlement Officer will put up for sale or settlement, at Kalawewa Circuit Bungalow, the under-mentioned portions of Crown land, on the terms authorized by Government. Four allotments of land situated in the Medalassa tulana of Unduruwa korale in Kalagam palata division of the Nuwarakalawiya district of the North-Central Province.

Lot.	Name of Land.	Name of Claimant.	Description.	Extent.	
				A. R. P.	
15	Palukeleakkare	Crown, encroachment by (1) Mohamadu Lebbe, Arachchi, (2) Ibrahim Saibuge Mohideen Pitche, (3) Sinnalebbege Pitchamma, (4) ditto Hawwa Nachchi	Paddy	0	2 13
54	Diwulgahawatta alias Tisbambekele	Crown, applied for by Ahammadu Lebbege Awwa	Chena	0	2 0
56	Mailagahapitiya alias Tisbambekele	Crown, applied for by Dunuslebbe Vel-Vidanegge Pachchira	do.	0	2 21
64	Kohombagaha-akkare	Crown, encroachment by (1) Dunuslebbege Pachchira, (2) Ahamadu Lebbege Naura, (3) Mommanage Sara	Paddy	0	1 12

Upset price at Rs. 16 to Rs. 50 per acre. Further information regarding these lands can be obtained from the Land Settlement Officer, and plans of them from the Surveyor-General.

Coloni 1 Secretary's Office,
Colombo, March 28, 1923.

CECIL CLEMENTI,
Colonial Secretary.

No. 6,505, S. O.—On Thursday, May 24, 1923, at 12 noon, the Land Settlement Officer will put up for sale or settlement, at Kalawewa Circuit Bungalow, the under-mentioned portions of Crown land, on the terms authorized by Government. Four allotments of land situated in the Galegoda Kandu tulana of Negampaha korale in Kalagam palata division of the Nuwarakalawiya district of the North-Central Province.

Lot.	Name of Land.	Name of Claimant.	Description.	Extent.	
				A. R. P.	
13	Palugahahena	Crown, applied for by (1) Esage Patchira, ex Vel-Vidane and Mohamadu Ali, Vel-Vidane	Chena	2	0 5

Lot.	Name of Land.	Name of Claimant.	Description.	Extent. A. R. P.
14	Madatungamawela	Crown, encroachment by (1) Esage Patchira, <i>ex</i> Vel-Vidane, (2) Adie Rahiman Arachchige Mohammed Ali, Vel-Vidane, (3) Ekanayake Mudiyanselage Dingiri Banda, Registrar	Paddy ..	0 2 3
16	Madatungamawela	Crown, encroachment by (1) Esage Patchira, <i>ex</i> Vel-Viadne, (2) Ekanayake Mudiyanselage Dingiri Banda, Registrar	do. ..	0 0 12
17	Madatungamawela	Crown, encroachment by (1) Ekanayake Mudiyanselage Dingiri Banda, Registrar, (2) Esage Patchira, <i>ex</i> Vel-Vidane	do. ..	1 1 23

Upset price at Rs. 16 to Rs. 50 per acre. Further information regarding these lands can be obtained from the Land Settlement Officer, and plans of them from the Surveyor-General.

Colonial Secretary's Office,
Colombo, March 28, 1923.

CECIL CLEMENTI,
Colonial Secretary.

LAND ACQUISITION NOTICES.

HAVING been duly directed by the Governor, with the advice of the Executive Council, acting under the provisions of "The Land Acquisition Ordinance of 1876," section 6, to take order for the acquisition of the following land, required for a public purpose, namely, for an additional site for a minor oil installation at Panadure Railway Station, to wit:—

Lot.	Name of Land.	Description.	Name of Claimant.	Extent. A. R. P.
Preliminary plan 18,135. Village—Pattiya North.				
1	Galkandewatta	Garden contains coconut and a masonry well ..	M. Adaline Amarasuriya ..	0 0 38

I hereby give public notice, as required by section 7, that the Government proposes to take possession of the land. All persons interested in the aforesaid land are hereby required to appear personally or by agent before me at the Kalutara Kachcheri, on May 7, 1923, at 10 A.M., and to state the nature of their respective interests in the land, and the amount and particulars of their claims to compensation for such interests.

Kalutara Kachcheri,
March 28, 1923.

E. T. MILLINGTON,
Assistant Government Agent.