

# Ceylon Government Gazette

Published by Authority.

No. 7,323 — THURSDAY, APRIL 12, 1923.

## Part III.—Lands.

*Separate paging is given to each Part in order that it may be filed separately*

	PAGE		PAGE		PAGE
Land Settlement Notices :—		Land Sales by the Government Agents :—		Land Sales by the Settlement Officer :—	
Final Orders ..	431	North-Western Province ..	—	Northern Province ..	—
Preliminary Notices ..	439	North-Central Province ..	456	Eastern Province ..	—
Land Sales by the Government Agents :—		Province of Uva ..	457	North-Western Province ..	—
Western Province ..	—	Province of Sabaragamuwa ..	—	North-Central Province ..	460
Central Province ..	—	Land Sales by the Settlement Officer :—		Province of Uva ..	—
Southern Province ..	—	Western Province ..	—	Province of Sabaragamuwa ..	—
Northern Province ..	455	Central Province ..	—	Land Acquisition Notices ..	464
Eastern Province ..	—	Southern Province ..	—	Land Resumption Notices ..	—

### FINAL ORDERS.

#### Kegalla S. O. No. 422.

Order under Section 4, Sub-section (1), of "The Waste Lands Ordinances of 1897, 1899, 1900, and 1903."

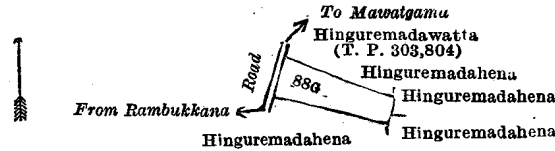
In the matter of the land commonly called or known as Hinguremadahena, situate in the village of Parape, in the Kinigoda korale of the Kegalla District, in the Province of Sabaragamuwa, and of "The Waste Lands Ordinances of 1897, 1899, 1900, and 1903."

WHEREAS in pursuance of section 1 of the said Ordinances it was duly declared and notified on the 17th day of October, 1913, that if no claim to the land commonly called or known as Hinguremadahena, situate in the village of Parape, in the Kinigoda korale of the Kegalla District, in the Province of Sabaragamuwa, containing in extent 3 roods, and shown as lot 88g in block survey preliminary plan 96 and in the annexed diagram, was made to Ralph Marcus Meaburn Worsley, Special Officer appointed under section 28 of the said Ordinances, within the period of three months from the date specified in the said notice, such land would be declared the property of the Crown, and dealt with on account of the Crown (*vide* Notice No. 5,030):

And whereas (1) Pillagedara Amangira and (2) Arambe Dewayalage Rankira, *ex* Vidane Dewaya, made claim thereto, and Ralph Marcus Meaburn Worsley, Thomas Graham Willett, Howard Orme Fox, Maxwell MacLagan Wedderburn, and Frederick Lewis, Special Officers appointed under section 28 of the said Ordinances, made due inquiry into such claim, and whereas the said 1st and 2nd claimants and Howard Orme Fox, one of the aforesaid Special Officers, came to an agreement in writing dated the 11th day of April, 1920, concerning the said land, under section 4, sub-section (1), of the said Ordinances, whereby it was agreed that the said 1st and 2nd claimants should be declared the purchasers of the said land upon payment, on or before the 11th day of June, 1920, to the Assistant Government Agent at Kegalla or to the Settlement Officer, of a sum of Rupees Twelve only (Rs. 12), as the purchase amount of the said land, and whereas the said amount has been duly paid by the said claimants, they are hereby, in pursuance of the agreement aforementioned, declared to be the purchasers of the said land, as more fully described herein below.

#### *Description of the Land referred to.*

The land commonly called or known as Hinguremadahena, situate in the village of Parape, in the Kinigoda korale of the Kegalla District, in the Province of Sabaragamuwa, containing in extent 3 roods, and shown as lot 88g in block survey preliminary plan 96 and in the annexed diagram; and bounded as follows: on the north by Hinguremadawatta sold by the Crown (T. P. 303,804), Hinguremadahena sold to Pillegedera Pincha and others under the Waste Lands Ordinances; on the east by Hinguremadahena sold to Diagu Kankanamalage Andiris Silva under the Waste Lands Ordinances; on the south by Hinguremadahena sold to Senehat Arachchige Elias Perera and another under the Waste Lands Ordinances; on the west by the road from Rambukkana to Mawatgama.



Surveyor-General's Office,  
Colombo, July 17, 1922.

Scale of 8 Chains to an Inch.

C. H. VINCE,  
for Surveyor-General.

December 8, 1922.

M. M. WEDDERBURN,  
Special Officer.

**Kegalla S. O. No. 423.**

**Order under Section 4, Sub-section (1), of "The Waste Lands Ordinances of 1897, 1899, 1900, and 1903."**

In the matter of the lands commonly called or known as Kalukelehena, Borellewatta, and Kunurawalehena, situate in the village of Parape, in the Kinigoda korale of the Kegalla District, in the Province of Sabaragamuwa, and of "The Waste Lands Ordinances of 1897, 1899, 1900, and 1903."

WHEREAS in pursuance of section 1 of the said Ordinances it was duly declared and notified on the 17th day of October, 1913, that if no claim to the lands commonly called or known as Kalukelehena, Borellewatta, and Kunurawalehena, situate in the village of Parape, in the Kinigoda korale of the Kegalla District, in the Province of Sabaragamuwa, containing in extent 6 acres and 3 perches, and shown as lots 17J, 17AJ, 17AG, and 53N in block survey preliminary plan 96 and in the annexed diagrams, was made to Ralph Marcus Meaburn Worsley, Special Officer appointed under section 28 of the said Ordinances, within the period of three months from the date specified in the said notice, such lands would be declared the property of the Crown, and dealt with on account of the Crown (*vide* Notice No. 5,030):

And whereas Maha Dewayalaye Menika made claim thereto, and whereas the said claimant having died during the pendency of the inquiry, his heirs, viz., (1) Maha Dewayalaye Kirihonda, (2) ditto Dingira, (3) ditto Kiriya, Vidane Dewaya, (4) ditto Handuna, and (5) ditto Ukkuwa were substituted as claimants, and whereas Ralph Marcus Meaburn Worsley, Thomas Graham Willett, Howard Orme Fox, Maxwell MacLagan Wedderburn, and Frederick Lewis, Special Officers appointed under section 28 of the said Ordinances, made due inquiry into such claim, and whereas the said 1st, 2nd, 3rd, 4th, and 5th claimants and Howard Orme Fox, one of the aforesaid Special Officers, came to an agreement in writing dated the 10th day of April, 1920, concerning the said lands, under section 4, sub-section (1), of the said Ordinances, whereby it was agreed that the said 1st, 2nd, 3rd, 4th, and 5th claimants should be declared the purchasers of the said lands upon payment, on or before the 10th day of June, 1920, to the Assistant Government Agent at Kegalla or to the Settlement Officer, of a sum of Rupees Ninety-six and Cents Thirty only (Rs. 96.30), as the purchase amount of the said lands, and whereas the said amount has been duly paid, the said 1st, 2nd, 3rd, 4th, and 5th claimants are hereby, in pursuance of the agreement aforementioned, declared to be the purchasers of the said lands, as more fully described herein below.

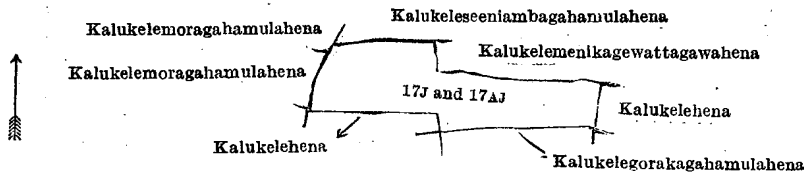
*Description of the Lands referred to.*

The following lots situate in the village of Parape, in the Kinigoda korale of the Kegalla District, in the Province of Sabaragamuwa, as described in the annexed diagrams:—

I.—Block survey preliminary plan 96.

Lot.	Name of Land.	Extent, A. R. P.
17J ..	Kalukelehena ..	1 1 38
17AJ ..	Do. ..	1 1 35
		2 3 33

and bounded as follows: on the north by Kalukeleseeniambaghamulahena sold to Maha Dewayalage Malhonda and others under the Waste Lands Ordinances, Kalukelemenikagewattagawahena sold to Tunpanayalage Dingiri and others under the Waste Lands Ordinances; on the east by Kalukelehena sold to Werewella Ukkuwa and others under the Waste Lands Ordinances; on the south by Kalukelegorakagahamulahena to be sold to Warusamanayalage Kira and others under the Waste Lands Ordinances, Kalukelehena sold to Maha Dewayalage Dingira and another under the Waste Lands Ordinances; on the west by Kalukelemoragahamulahena sold to Manatunga Dewayalage Rankira and others under the Waste Lands Ordinances, Kalukelemoragahamulahena sold to Werawellegedara Pinchi under the Waste Lands Ordinances.



Surveyor-General's Office,  
Colombo, July 17, 1922.

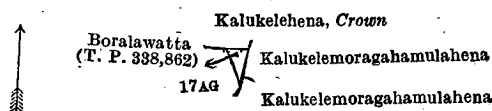
Scale of 8 Chains to an Inch.

C. H. VINCE,  
for Surveyor-General.

II.—Block survey preliminary plan 96.

Lot.	Name of Land.	Extent, A. R. P.
17AG ..	Borellewatta ..	0 0 12

and bounded as follows: on the north by Kalukelehena to be declared the property of the Crown under the Waste Lands Ordinances; on the east by Kalukelemoragahamulahena sold to Werawellegedara Pinchi under the Waste Lands Ordinances, Kalukelemoragahamulahena sold to Manatunga Dewayalage Rankira and others under the Waste Lands Ordinances; on the south and west by Boralawatta sold by the Crown (T. P. 338,862).



Surveyor-General's Office,  
Colombo, July 17, 1922.

Scale of 8 Chains to an Inch.

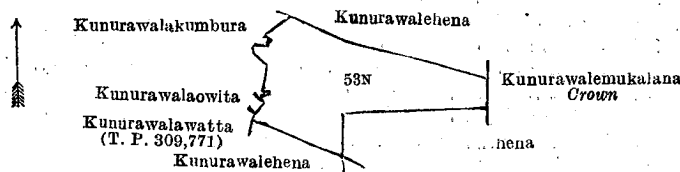
C. H. VINCE,  
for Surveyor-General.

III.—Block survey preliminary plan 96.

Lot.	Name of Land.
53N	Kunurawalehena

Extent, A. R. P.
2 3 38

and bounded as follows : on the north by Kunurawalehena sold to Manatunga Dewyalage Rankira and another under the Waste Lands Ordinances ; on the east by Kunurawalemukalana declared to be the property of the Crown under the Waste Lands Ordinances ; on the south by Kunurawalehena sold to Maha Dewyalage Bandiya, Vel-Dewaya, and others under the Waste Lands Ordinances, Kunurawalehena sold to Arambe Dewyalagegedera Rankira, ez Vidane Dewaya, under the Waste Lands Ordinances ; on the west by Kunurawalawatta sold by the Crown (T. P. 309,771), Kunurawala-owita sold by the Crown, Kunurawalakumbura claimed by M. Menika and another.



Surveyor-General's Office,  
Colombo, July 17, 1922.

Scale of 8 Chains to an Inch.

C. H. VINCE,  
for Surveyor-General.

M. M. WEDDERBURN,  
Special Officer.

December 8, 1922.

#### Kegalla S. O. No. 424.

##### Order under Section 4, Sub-section (1), of "The Waste Lands Ordinances of 1897, 1899, 1900, and 1903."

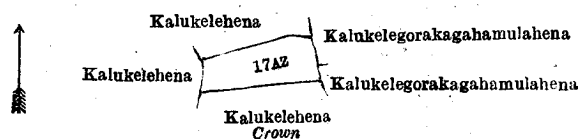
In the matter of the land commonly called or known as Kalukelehena, situate in the village of Parape, in the Kinigoda korale of the Kegalla District, in the Province of Sabaragamuwa, and of "The Waste Lands Ordinances of 1897, 1899, 1900, and 1903."

WHEREAS in pursuance of section 1 of the said Ordinances it was duly declared and notified on the 17th day of October, 1913, that if no claim to the land commonly called or known as Kalukelehena, situate in the village of Parape, in the Kinigoda korale of the Kegalla District, in the Province of Sabaragamuwa, containing in extent 3 roods and 13 perches, and shown as lot 17AZ in block survey preliminary plan 96 and in the annexed diagram, was made to Ralph Marcus Meaburn Worsley, Special Officer appointed under section 28 of the said Ordinances, within the period of three months from the date specified in the said notice, such land would be declared the property of the Crown, and dealt with on account of the Crown (*vide* Notice No. 5,030):

And whereas Pillagedara Amangira made claim thereto, and Ralph Marcus Meaburn Worsley, Thomas Graham Willett, Howard Orme Fox, Maxwell MacLagan Wedderburn, and Frederick Lewis, Special Officers appointed under section 28 of the said Ordinances, made due inquiry into such claim, and whereas the said claimant and Howard Orme Fox, one of the aforesaid Special Officers, came to an agreement in writing dated the 11th day of April, 1920, concerning the said land, under section 4, sub-section (1), of the said Ordinances, whereby it was agreed that the said claimant should be declared the purchaser of the said land upon payment, on or before the 11th day of June, 1920, to the Assistant Government Agent at Kegalla or to the Settlement Officer, of a sum of Rupees Thirteen and Cents Thirty only (Rs. 13·30), as the purchase amount of the said land, and whereas the said amount has been duly paid by the said claimant, he is hereby, in pursuance of the agreement aforementioned, declared to be the purchaser of the said land, as more fully described herein below.

##### Description of the Land referred to.

The land commonly called or known as Kalukelehena, situate in the village of Parape, in the Kinigoda korale of the Kegalla District, in the Province of Sabaragamuwa, containing in extent 3 roods and 13 perches, and shown as lot 17AZ in block survey preliminary plan 96 and in the annexed diagram ; and bounded as follows : on the north by Kalukelehena sold to Rajakannala Kiribaiya under the Waste Lands Ordinances ; on the east by Kalukelegorakagahamulahena to be sold to Rajakannala Kiribaiya under the Waste Lands Ordinances, Kalukelegorakagahamulahena to be sold to Rajakannala Dingiri and others under the Waste Lands Ordinances ; on the south by Kalukelehena to be declared the property of the Crown under the Waste Lands Ordinances ; on the west by Kalukelehena sold to Koruwage Peter Fernando and others under the Waste Lands Ordinances.



Surveyor-General's Office,  
Colombo, July 17, 1922.

Scale of 8 Chains to an Inch.

C. H. VINCE,  
for Surveyor-General.

M. M. WEDDERBURN,  
Special Officer.

December 8, 1922.

**Kegalla S. O. No. 425.****Order under Section 4, Sub-section (1), of "The Waste Lands Ordinances of 1897, 1899, 1900, and 1903."**

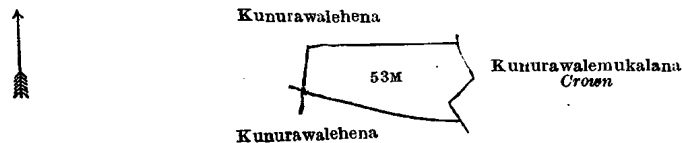
In the matter of the land commonly called or known as Kunurawalehena, situate in the village of Parape, in the Kinigoda korale of the Kegalla District, in the Province of Sabaragamuwa, and of "The Waste Lands Ordinances of 1897, 1899, 1900, and 1903."

WHEREAS in pursuance of section 1 of the said Ordinances it was duly declared and notified on the 17th day of October, 1913, that if no claim to the land commonly called or known as Kunurawalehena, situate in the village of Parape, in the Kinigoda korale of the Kegalla District, in the Province of Sabaragamuwa, containing in extent 1 acre 2 roods and 25 perches, and shown as lot 53M in block survey preliminary plan 96 and in the annexed diagram, was made to Ralph Marcus Meaburn Worsley, Special Officer appointed under section 28 of the said Ordinances, within the period of three months from the date specified in the said notice, such land would be declared the property of the Crown, and dealt with on account of the Crown (*vide* Notice No. 5,030) :

And whereas (1) Dombagahagedara Dingiriya *alias* Dingiya and (2) Dombagahagedara Malhonda made claim thereto, and Ralph Marcus Meaburn Worsley, Thomas Graham Willett, Howard Orme Fox, Maxwell MacLagan Wedderburn, and Frederick Lewis, Special Officers appointed under section 28 of the said Ordinances, made due inquiry into such claim, and whereas the said 1st and 2nd claimants and Howard Orme Fox, one of the aforesaid Special Officers, came to an agreement in writing dated the 11th day of April, 1920, concerning the said land, under section 4, sub-section (1), of the said Ordinances, whereby it was agreed that the said 2nd claimant and (a) Maha Dewayalage Bandiya, Vel-Dewaya, (b) Moonasin Dewayalage Kiri Hapuwa, (c) Undiya Dewayalage Handuna, (d) Moonasin Dewayalage Unga, and (e) Kankanitantiri Karnolis Silva should be declared the purchasers in the following shares, viz.,  $\frac{1}{3}$  to the said 2nd claimant,  $\frac{1}{3}$  to the said (a) Maha Dewayalage Bandiya, Vel-Dewaya,  $\frac{2}{15}$  to the said (b) Moonasin Dewayalage Kiri Hapuwa,  $\frac{2}{15}$  to the said (c) Undiya Dewayalage Handuna,  $\frac{2}{15}$  to the said (d) Moonasin Dewayalage Unga, and  $\frac{1}{3}$  to the said (e) Kankanitantiri Karnolis Silva of the said land upon payment, on or before the 11th day of June, 1920, to the Assistant Government Agent at Kegalla or to the Settlement Officer, of a sum of Rupees Twenty-two and Cents Fifty only (Rs. 22·50), as the purchase amount of the said land, and whereas the said amount has been duly paid, the said 2nd claimant and the said (a) Maha Dewayalage Bandiya, Vel-Dewaya, (b) Moonasin Dewayalage Kiri Hapuwa, (c) Undiya Dewayalage Handuna, (d) Moonasin Dewayalage Unga, and (e) Kankanitantiri Karnolis Silva are hereby, in pursuance of the agreement aforementioned, declared to be the purchasers in the said shares of the said land, as more fully described herein below.

*Description of the Land referred to.*

The land commonly called or known as Kunurawalehena, situate in the village of Parape, in the Kinigoda korale of the Kegalla District, in the Province of Sabaragamuwa, containing in extent 1 acre 2 roods and 25 perches, and shown as lot 53M in block survey preliminary plan 96 and in the annexed diagram; and bounded as follows: on the north by Kunurawalehena sold to Maha Dewayalage Kirihonda and others under the Waste Lands Ordinances; on the east by Kunurawalemukalana declared to be the property of the Crown under the Waste Lands Ordinances; on the south by Kunurawalehena sold to Maha Dewayalage Bandiya, *ex* Dewaya, under the Waste Lands Ordinances; on the west by Kunurawalehena sold to Maha Dewayalage Kirihonda and others under the Waste Lands Ordinances.



Surveyor-General's Office,  
Colombo, July 17, 1922.

Scale of 8 Chains to an Inch.

C. H. VINCE,  
for Surveyor-General.

December 8, 1922.

M. M. WEDDERBURN,  
Special Officer.

**Kegalla S. O. No. 426.****Order under Section 4, Sub-section (1), of "The Waste Lands Ordinances of 1897, 1899, 1900, and 1903."**

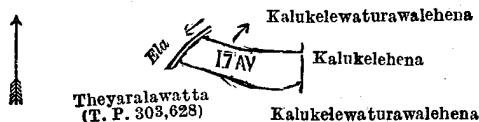
In the matter of the land commonly called or known as Kalukelewaturawalehena, situate in the village of Parape, in the Kinigoda korale of the Kegalla District, in the Province of Sabaragamuwa, and of "The Waste Lands Ordinances of 1897, 1899, 1900, and 1903."

WHEREAS in pursuance of section 1 of the said Ordinances it was duly declared and notified on the 17th day of October, 1913, that if no claim to the land commonly called or known as Kalukelewaturawalehena, situate in the village of Parape, in the Kinigoda korale of the Kegalla District, in the Province of Sabaragamuwa, containing in extent 2 roods and 26 perches, and shown as lot 17AV in block survey preliminary plan 96 and in the annexed diagram, was made to Ralph Marcus Meaburn Worsley, Special Officer appointed under section 28 of the said Ordinances, within the period of three months from the date specified in the said notice, such land would be declared the property of the Crown, and dealt with on account of the Crown (*vide* Notice No. 5,030) :

And whereas (1) Siriwardanayalage Pina and (2) ditto Hawkenda, made claim thereto, and Ralph Marcus Meaburn Worsley, Thomas Graham Willett, Howard Orme Fox, Maxwell MacLagan Wedderburn, and Frederick Lewis, Special Officers appointed under section 28 of the said Ordinances, made due inquiry into such claim, and whereas the said claimants and Howard Orme Fox, one of the aforesaid Special Officers, came to an agreement in writing dated the 11th day of April, 1920, concerning the said land, under section 4, sub-section (1), of the said Ordinances, whereby it was agreed that (a) Maha Dewayalage Bandiya, Vel Dewaya, and (b) Bombugalagedara Appuwa should be declared the purchasers in the following shares, viz.,  $\frac{1}{3}$  to the said (a) Maha Dewayalage Bandiya, Vel-Dewaya, and  $\frac{2}{3}$  to the said (b) Bombugalagedara Appuwa of the said land upon payment, on or before the 11th day of June, 1920, to the Assistant Government Agent at Kegalla or to the Settlement Officer, of a sum of Rupees Ten and Cents Sixty only (Rs. 10·60), as the purchase amount of the said land, and whereas the said amount has been duly paid, the said (a) Maha Dewayalage Bandiya, Vel-Dewaya, and (b) Bombugalagedara Appuwa are hereby, in pursuance of the agreement aforementioned, declared to be the purchasers in the said shares of the said land, as more fully described herein below.

*Description of the Land referred to.*

The land commonly called or known as Kalukelewatrawalehena, situate in the village of Parape, in the Kinigoda korale of the Kegalla District, in the Province of Sabaragamuwa, containing in extent 2 roods and 26 perches, and shown as lot 17AV in block survey preliminary plan 96 and in the annexed diagram; and bounded as follows: on the north by Kalukelewatrawalehena sold to Tunpanayalaye Hapuwa and others under the Waste Lands Ordinances; on the east by Kalukelehena sold to Koruwage Peter Fernando and others under the Waste Lands Ordinances; on the south by Kalukelewatrawalehena sold to Arambe Dewyalagegedara Rankira, *ex* Vidane Dewaya, and another under the Waste Lands Ordinances, Theyaralawatta sold by the Crown (T. P. 303,628); on the west by Theyaralawatta sold by the Crown (T. P. 303,628), an ela.



Surveyor-General's Office,  
Colombo, July 17, 1922.

Scale of 8 Chains to an Inch.

C. H. VINCE,  
for Surveyor-General.

December 8, 1922.

M. M. WEDDERBURN,  
Special Officer.

**Kegalla S. O. No. 427.****Order under Section 4, Sub-section (1), of "The Waste Lands Ordinances of 1897, 1899, 1900, and 1903."**

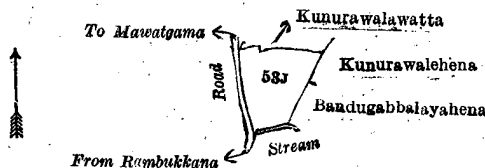
In the matter of the land commonly called or known as Kunurawalehena, situate in the village of Parape, in the Kinigoda korale of the Kegalla District, in the Province of Sabaragamuwa, and of "The Waste Lands Ordinances of 1897, 1899, 1900, and 1903."

WHEREAS in pursuance of section 1 of the said Ordinances it was duly declared and notified on the 17th day of October, 1913, that if no claim to the land commonly called or known as Kunurawalehena, situate in the village of Parape, in the Kinigoda korale of the Kegalla District, in the Province of Sabaragamuwa, containing in extent 3 roods and 20 perches, and shown as lot 53J in block survey preliminary plan 96 and in the annexed diagram, was made to Ralph Marcus Meaburn Worsley, Special Officer appointed under section 28 of the said Ordinances, within the period of three months from the date specified in the said notice, such land would be declared the property of the Crown, and dealt with on account of the Crown (*vide* Notice No. 5,030):

And whereas (1) Warusamanayalagedara Hapuwa and (2) Warusamanayalage Bandiya made claim thereto, and whereas the said 1st claimant having died during the pendency of the inquiry, his heirs, viz., (1a) Kadigamu Kosgollalaye Punchina, (1b) Warusamanayalagedara Hawkendi (minor), and (1c) ditto Siripala (minor) were substituted as claimants, and whereas Ralph Marcus Meaburn Worsley, Thomas Graham Willett, Howard Orme Fox, Maxwell MacLagan Wedderburn, and Frederick Lewis, Special Officers appointed under section 28 of the said Ordinances, made due inquiry into such claim, and whereas the said (1a) claimant for herself and as duly appointed guardian of the said (1b) and (1c) minor claimants, the said 2nd claimant and Howard Orme Fox, one of the aforesaid Special Officers, came to an agreement in writing dated the 11th day of April, 1920, concerning the said land, under section 4, sub-section (1), of the said Ordinances, whereby it was agreed that (a) Maha Dewyalage Bandiya, Vel-Dewaya, and (b) Warusamanayalage Kira should be declared the purchasers in the following shares, viz.,  $\frac{5}{6}$  to the said (a) Maha Dewyalage Bandiya, Vel-Dewaya, and  $\frac{1}{6}$  to the said (b) Warusamanayalage Kira of the said land upon payment, on or before the 11th day of June, 1920, to the Assistant Government Agent at Kegalla or to the Settlement Officer, of a sum of Rupees Fourteen and Cents Four only (Rs. 14.04), as the purchase amount of the said land, and whereas the said amount has been duly paid, the said (a) Maha Dewyalage Bandiya, Vel-Dewaya, and (b) Warusamanayalage Kira are hereby, in pursuance of the agreement aforementioned, declared to be the purchasers in the said shares of the said land, as more fully described herein below.

*Description of the Land referred to.*

The land commonly called or known as Kunurawalehena, situate in the village of Parape, in the Kinigoda korale of the Kegalla District, in the Province of Sabaragamuwa, containing in extent 3 roods and 20 perches, and shown as lot 53J in block survey preliminary plan 96 and in the annexed diagram; and bounded as follows: on the north by Kunurawalawatta sold by the Crown; on the east by Kunurawalehena sold to Maha Dewyalage Bandiya, *ex* Dewaya, under the Waste Lands Ordinances, Bandugabbalayahena sold to Maha Dewyalage Bandiya, Vidane Dewaya, under the Waste Lands Ordinances; on the south by a stream; on the west by the road from Rambukkana to Mawatgama.



Surveyor-General's Office,  
Colombo, July 17, 1922.

Scale of 8 Chains to an Inch.

C. H. VINCE,  
for Surveyor-General.

December 8, 1922.

M. M. WEDDERBURN,  
Special Officer.

## Kegalla S. O. No. 428.

## Order under Section 4, Sub-section (1), of "The Waste Lands Ordinances of 1897, 1899, 1900, and 1903."

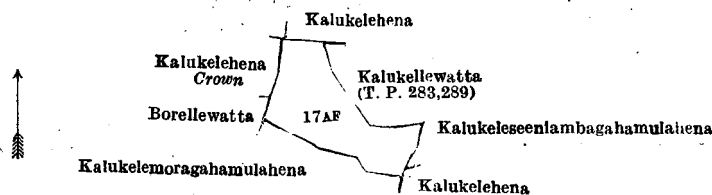
In the matter of the land commonly called or known as Kalukelemoragahamulahena, situate in the village of Parape, in the Kinigoda korale of the Kegalla District, in the Province of Sabaragamuwa, and of "The Waste Lands Ordinances of 1897, 1899, 1900, and 1903."

WHEREAS in pursuance of section 1 of the said Ordinances it was duly declared and notified on the 17th day of October, 1913, that if no claim to the land commonly called or known as Kalukelemoragahamulahena, situate in the village of Parape, in the Kinigoda korale of the Kegalla District, in the Province of Sabaragamuwa, containing in extent 1 acre 2 roods and 27 perches, and shown as lot 17AF in block survey preliminary plan 96 and in the annexed diagram, was made to Ralph Marcus Meaburn Worsley, Special Officer appointed under section 28 of the said Ordinances, within the period of three months from the date specified in the said notice, such land would be declared the property of the Crown, and dealt with on account of the Crown (*vide* Notice No. 5,030) :

And whereas Werawellegedara Pinchi made claim thereto, and Ralph Marcus Meaburn Worsley, Thomas Graham Willett, Howard Orme Fox, Maxwell MacLagan Wedderburn, and Frederick Lewis, Special Officers appointed under section 28 of the Ordinances, made due inquiry into such claim, and whereas the said claimant and Howard Orme Fox, one of the aforesaid Special Officers, came to an agreement in writing dated the 10th day of April, 1920, concerning the said land, under section 4, sub-section (1), of the said Ordinances, whereby it was agreed that the said claimant should be declared the purchaser of the said land upon payment, on or before the 10th day of June, 1920, to the Assistant Government Agent at Kegalla or to the Settlement Officer, of a sum of Rupees Twenty-six and Cents Seventy only (Rs. 26·70), as the purchase amount of the said land, and whereas the said amount has been duly paid by the said claimant, she is hereby, in pursuance of the agreement aforementioned, declared to be the purchaser of the said land, as more fully described herein below.

*Description of the Land referred to.*

The land commonly called or known as Kalukelemoragahamulahena, situate in the village of Parape, in the Kinigoda korale of the Kegalla District, in the Province of Sabaragamuwa, containing in extent 1 acre 2 roods and 27 perches, and shown as lot 17AF in block survey preliminary plan 96 and in the annexed diagram; and bounded as follows: on the north by Kalukelehena sold to Tunpanayalagegedara Dantu under the Waste Lands Ordinances, Kalukellewatta granted at half-improved value (T. P. 283,289); on the east by Kalukeleseeniambagahamulahena sold to Maha Dewayalage Malhonda and others under the Waste Lands Ordinances, Kalukelehena sold to Maha Dewayalage Kirihonda and others under the Waste Lands Ordinances; on the south by Kalukelemoragahamulahena sold to Manatunga Dewayalage Rankira and others under the Waste Lands Ordinances; on the west by Borellewatta sold to Maha Dewayalage Kirihonda and others under the Waste Lands Ordinances, Kalukelehena to be declared the property of the Crown under the Waste Lands Ordinances.



Surveyor-General's Office,  
Colombo, July 17, 1922.

Scale of 8 Chains to an Inch.

C. H. VINCE,  
for Surveyor-General.

December 8, 1922. M. M. WEDDERBURN,  
Special Officer.

## Kegalla S. O. No. 429.

## Order under Section 4, Sub-section (1), of "The Waste Lands Ordinances of 1897, 1899, 1900, and 1903."

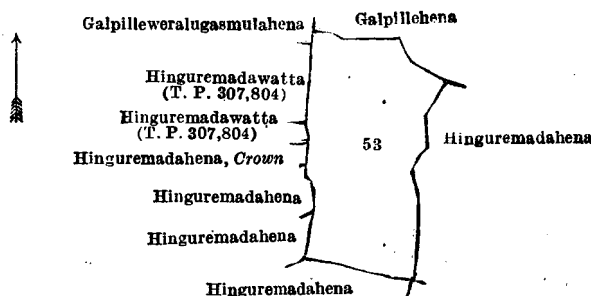
In the matter of the land commonly called or known as Hinguremadahena, situate in the village of Parape, in the Kinigoda korale of the Kegalla District, in the Province of Sabaragamuwa, and of "The Waste Lands Ordinances of 1897, 1899, 1900, and 1903."

WHEREAS in pursuance of section 1 of the said Ordinances it was duly declared and notified on the 17th day of October, 1913, that if no claim to the land commonly called or known as Hinguremadahena, situate in the village of Parape, in the Kinigoda korale of the Kegalla District, in the Province of Sabaragamuwa, containing in extent 4 acres 2 roods and 12 perches, and shown as lot 53 in block survey preliminary plan 96 and in the annexed diagram, was made to Ralph Marcus Meaburn Worsley, Special Officer appointed under section 28 of the said Ordinances, within the period of three months from the date specified in the said notice, such land would be declared the property of the Crown, and dealt with on account of the Crown (*vide* Notice No. 5,030) :

And whereas (1) Ogodapolayalaye Setuwa and (2) Ogodapolagedara Kirihonda made claim thereto, and whereas the said 2nd claimant having died during the pendency of the inquiry, his heirs, viz., (2a) Ogodapolagedara Punchi Kira (minor), (2b) ditto Appuwa (minor), (2c) ditto Ebitthi (minor), (2d) ditto Menika (minor), and (2e) Siriwardanayalagedara Pini were substituted as claimants, and whereas Ralph Marcus Meaburn Worsley, Thomas Graham Willett, Howard Orme Fox, Maxwell MacLagan Wedderburn, and Frederick Lewis, Special Officers appointed under section 28 of the said Ordinances, made due inquiry into such claim, and whereas the said 1st claimant for himself, Maha Dewayalagegedara Kiriya, Vidane Dewaya, as the duly appointed guardian of the said (2a), (2b), (2c), and (2d) minor claimants, the said (2e) claimant for herself, and Howard Orme Fox, one of the aforesaid Special Officers, came to two agreements in writing dated the 10th day of April, 1920, and the 11th day of April, 1920, respectively, concerning the said land, under section 4, sub-section (1), of the said Ordinances, whereby it was agreed that the said 1st claimant, the said (2c) claimant, (a) Warusamanayalage Kira, and (b) Aramba Dewayalage Rankira, ex Vidane Dewaya should be declared the purchasers in the following shares, viz.,  $\frac{1}{2}$  to the said 1st claimant,  $\frac{1}{12}$  to the said (2c) claimant,  $\frac{1}{12}$  to the said (a) Warusamanayalage Kira, and  $\frac{1}{3}$  to the said (b) Aramba Dewayalage Rankira, ex Vidane Dewaya, of the said land upon payment, on or before the 10th day of June, 1920, to the Assistant Government Agent at Kegalla or to the Settlement Officer, of a sum of Rupees Seventy-three and Cents Twenty only (Rs. 73·20), as the purchase amount of the said land, and whereas the said amount has been duly paid, the said 1st and (2c) claimants and the said (a) Warusamanayalage Kira and the said (b) Aramba Dewayalage Rankira, ex Vidane Dewaya are hereby, in pursuance of the agreements aforementioned, declared to be the purchasers, in the said shares of the said land, as more fully described herein below.

*Description of the Land referred to.*

The land commonly called or known as Hinguremadahena, situate in the village of Parape, in the Kinigoda korale of the Kegalla District, in the Province of Sabaragamuwa, containing in extent 4 acres 2 roods and 12 perches, and shown as lot 53 in block survey preliminary plan 96 and in the annexed diagram; and bounded as follows: on the north by Galpillehena to be sold to Munasin Dewayalage Kiri Hapuwa and others under the Waste Lands Ordinances; on the east by Hinguremadahena sold to Diyagukankanange Andiris Silva under the Waste Lands Ordinances; on the south by Hinguremadahena sold to Arambe Dewayalagegedera Rankira, *ex* Vidane Dewaya, and another under the Waste Lands Ordinances; on the west by Hinguremadahena sold to Arambe Dewayalagegedera Rankira, *ex*-Vidane Dewaya, and others under the Waste Lands Ordinances, Hinguremadahena sold to Maha Dewayalage Bandiya under the Waste Lands Ordinances, Hinguremadawatta to be declared the property of the Crown under the Waste Lands Ordinances, Hinguremadawatta sold by the Crown (T. P. 307,804), Galpilleweralugasmulahena sold to Pillegedera Lapaya and others under the Waste Lands Ordinances.



Surveyor-General's Office,  
Colombo, July 17, 1922.

Scale of 8 Chains to an Inch.

C. H. VINCE,  
for Surveyor-General.

December 8, 1922.

M. M. WEDDERBURN,  
Special Officer.

**Kegalla S. O. No. 430.****Order under Section 4, Sub-section (1), of "The Waste Lands Ordinances of 1897, 1899, 1900, and 1903."**

In the matter of the land commonly called or known as Hinguremadahena, situate in the village of Parape, in the Kinigoda korale of the Kegalla District, in the Province of Sabaragamuwa, and of "The Waste Lands Ordinances of 1897, 1899, 1900, and 1903."

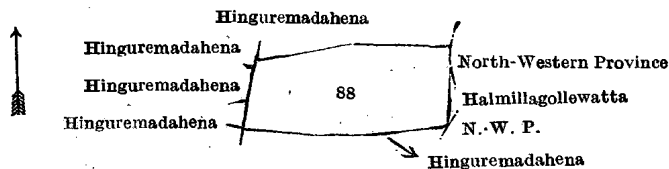
WHEREAS in pursuance of section 1 of the said Ordinances it was duly declared and notified on the 17th day of October, 1913, that if no claim to the land commonly called or known as Hinguremadahena, situate in the village of Parape, in the Kinigoda korale of the Kegalla District, in the Province of Sabaragamuwa, containing in extent 2 acres 3 roods and 21 perches, and shown as lot 88 in block survey preliminary plan 96 and in the annexed diagram, was made to Ralph Marcus Meaburn Worsley, Special Officer appointed under section 28 of the said Ordinances, within the period of three months from the date specified in the said notice, such land would be declared the property of the Crown, and dealt with on account of the Crown (*vide* Notice No. 5,030):

And whereas Rajakannala Dingiri made claim thereto, and Ralph Marcus Meaburn Worsley, Thomas Graham Willett, Howard Orme Fox, Maxwell MacLagan Wedderburn, and Frederick Lewis, Special Officers appointed under section 28 of the said Ordinances, made due inquiry into such claim, and whereas the said claimant and Howard Orme Fox, one of the aforesaid Special Officers, came to an agreement in writing dated the 10th day of April, 1920, concerning the said land, under section 4, sub-section (1), of the said Ordinances, whereby it was agreed that Diagu Kankanamalage Andiris Silva should be declared the purchaser of the said land upon payment, on or before the 10th day of June, 1920, to the Assistant Government Agent at Kegalla or to the Settlement Officer, of a sum of Rupees Forty-six and Cents Ten only (Rs. 46.10), as the purchase amount of the said land, and whereas the said amount has been duly paid, the said Diagu Kankanamalage Andiris Silva is hereby, in pursuance of the agreement aforementioned, declared to be the purchaser of the said land, as more fully described herein below.

*Description of the Land referred to.*

The land commonly called or known as Hinguremadahena, situated in the village of Parape, in the Kinigoda korale of the Kegalla District, in the Province of Sabaragamuwa, containing in extent 2 acres 3 roods and 21 perches, and shown as lot 88 in block survey preliminary plan 96 and in the annexed diagram; and bounded as follows: on the north by Hinguremadahena sold to Diyagukankanange Andiris Silva under the Waste Lands Ordinances; on the east by the boundary of the North-Western Province, Halmillagollewatta claimed by D. K. Andiris Appu, the boundary of the North-Western Province; on the south by Hinguremadahena sold to Diyagu Kankanamalage Andiris Silva under the Waste Lands Ordinances; on the west by Hinguremadahena sold to Senerat Arachchige Elias Perera and others under the Waste Lands Ordinances, Hinguremadahena sold to Senerat Arachchige Elias Perera and another under the Waste Lands Ordinances, Hinguremadahena sold to Pillagedara Amangira and another under the Waste Lands Ordinances.





Surveyor-General's Office,  
Colombo, July 17, 1922.

Scale of 8 Chains to an Inch.

C. H. VINCE,  
for Surveyor-General.

December 8, 1922.

M. M. WEDDERBURN,  
Special Officer.

**Kegalla S. O. No. 431.**

**Order under Section 4, Sub-section (1), of "The Waste Lands Ordinances of 1897, 1899, 1900, and 1903."**

In the matter of the lands commonly called or known as Hinguremadahena (exclusive of the footpath passing through the lands), situate in the village of Parape, in the Kinigoda korale of the Kegalla District, in the Province of Sabaragamuwa, and of "The Waste Lands Ordinances of 1897, 1899, 1900, and 1903."

WHEREAS in pursuance of section 1 of the said Ordinances it was duly declared and notified on the 17th day of October, 1913, that if no claim to the lands commonly called or known as Hinguremadahena (exclusive of the footpath passing through the lands), situate in the village of Parape, in the Kinigoda korale of the Kegalla District, in the Province of Sabaragamuwa, containing in extent 2 acres 2roods and 34 perches, and shown as lots 88B, 88c, and 88D in block survey preliminary plan 96 and in the annexed diagram, was made to Ralph Marcus Meaburn Worsley, Special Officer appointed under section 28 of the said Ordinances, within the period of three months from the date specified in the said notice, such lands would be declared the property of the Crown, and dealt with on account of the Crown (*vide* Notice No. 5,030):

And whereas (1) Warusamanayalagedara Hapuwa and (2) Warusamanayalage Bandiya made claim thereto, and whereas the said 1st claimant having died during the pendency of the inquiry, his heirs, viz., (1a) Kadigamuwa Kosgollalaye Punchina, (1b) Warusamanayalagedara Hawkendi (minor), and (1c) Warusamanayalagedara Siripala (minor) were substituted as claimants, and whereas Ralph Marcus Meaburn Worsley, Thomas Graham Willett, Howard Orme Fox, Maxwell MacLagan Wedderburn, and Frederick Lewis, Special Officers appointed under section 28 of the said Ordinances, made due inquiry into such claim, and whereas the said (1a) claimant for herself and as the duly appointed guardian of the said (1b) and (1c) minor claimants, the said 2nd claimant and Howard Orme Fox, one of the aforesaid Special Officers, came to an agreement in writing dated the 11th day of April, 1920, concerning the said lands, under section 4, sub-section (1), of the said Ordinances, whereby it was agreed that Diyagu Kankanamalage Andiris Silva should be declared the purchaser of the said lands upon payment, on or before the 11th day of June, 1920, to the Assistant Government Agent at Kegalla or to the Settlement Officer, of a sum of Rupees Forty-three and Cents Forty only (Rs. 43.40), as the purchase amount of the said lands, and whereas the said amount has been duly paid, the said Diyagu Kankanamalage Andiris Silva is hereby, in pursuance of the agreement aforementioned, declared to be the purchaser of the said lands, as more fully described herein below.

*Description of the Lands referred to.*

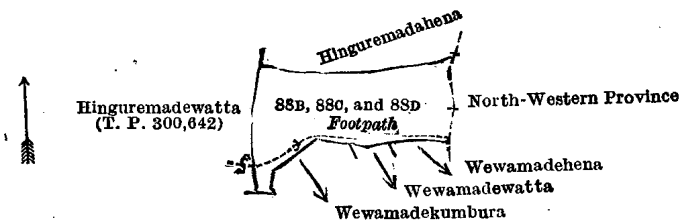
The following lots situate in the village of Parape, in the Kinigoda korale of the Kegalla District, in the Province of Sabaragamuwa, as described in the annexed diagram:—

Block survey preliminary plan 96.

Lot.	Name of Land.	Extent, A. R. P.
88B	Hinguremadahena	0 2 7
88c	Do.	1 3 1
88D	Do.	0 1 26
		2 2 34

(Exclusive of the footpath passing through the lands.)

and bounded as follows: on the north by Hinguremadahena sold to Diyagu Kankanamalage Andiris Silva under the Waste Lands Ordinances; on the east by the boundary of the North-Western Province; on the south by Wewamadehena sold by the Crown, Wewamadewatta claimed by Warusamanayalage Happuwa and others, Wewamadekumbura claimed by Peelagedara Bandiya and others; on the west by Hinguremadewatta sold by the Crown (T. P. 300,642).



Surveyor-General's Office,  
Colombo, July 17, 1922.

Scale of 8 Chains to an Inch.

C. H. VINCE,  
for Surveyor-General.

December 8, 1922.

M. M. WEDDERBURN,  
Special Officer.



## PRELIMINARY NOTICES.

## Matale Notice No. 8,323.

## Notice under "The Waste Lands Ordinances of 1897, 1899, 1900, and 1903."

TAKE notice that unless within three months from April 12, 1923, the persons, if any, who claim any interest in the lands hereinafter mentioned or in any one or more of such lands or to some interest therein make claim in person or in writing to the said lands or to any of them or to some interest therein to M. M. Wedderburn, Esq., Special Officer appointed under section 28 of "The Waste Lands Ordinances of 1897, 1899, 1900, and 1903," at his office at Colombo:

Such Special Officer, in pursuance of the powers vested in him by the said Ordinances, will declare by writing under his hand that the said lands, or such of them as to which no claim has been made, are the property of the Crown.

M. M. WEDDERBURN,  
Special Officer.

NOTE.—A claim to a right of way over the said lands or any of them is a claim to an interest in the land or lands.

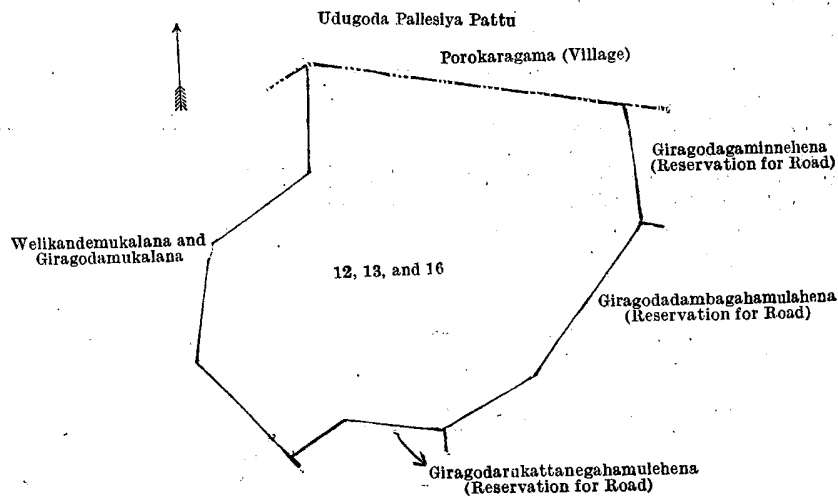
*Description of the Lands referred to.*

The following lots situated in the village of Kirioruwa, in the Udugoda Udasiya pattu of the Matale North division of the Matale District, in the Central Province, as described in the annexed diagrams:—

## I.—Block survey preliminary plan 30.

Lot.	Name of Land.	Extent, A. R. P.
12	Giragodarukattanagahamulahena	2 1 5
13	Giragodagaminnehena	2 0 1
16	Giragodadambagahamulehena	1 0 36
		5 2 2

and bounded as follows: on the north by the village limit of Perakaragama (the boundary of Udugoda Pallesiya pattu); on the east Giragodagaminnehena (reservation for road) claimed by Ranamuka Arachchilage Ukkuhami Arachchi and another, Giragodadambagahamulahena (reservation for road) claimed by Ranamuka Arachchilage Ukkuhami and another; on the south by Giragodadambagahamulahena (reservation for road) claimed by Ranamuka Arachchilage Ukkuhami and another, Giragodarukattanagahamulehena (reservation for road) claimed by Karunekgedera Ukku Banda and another; on the west by Welikandemukalana and Giragodamukulana claimed by the Crown.



Surveyor-General's Office,  
Colombo, January 4, 1923.

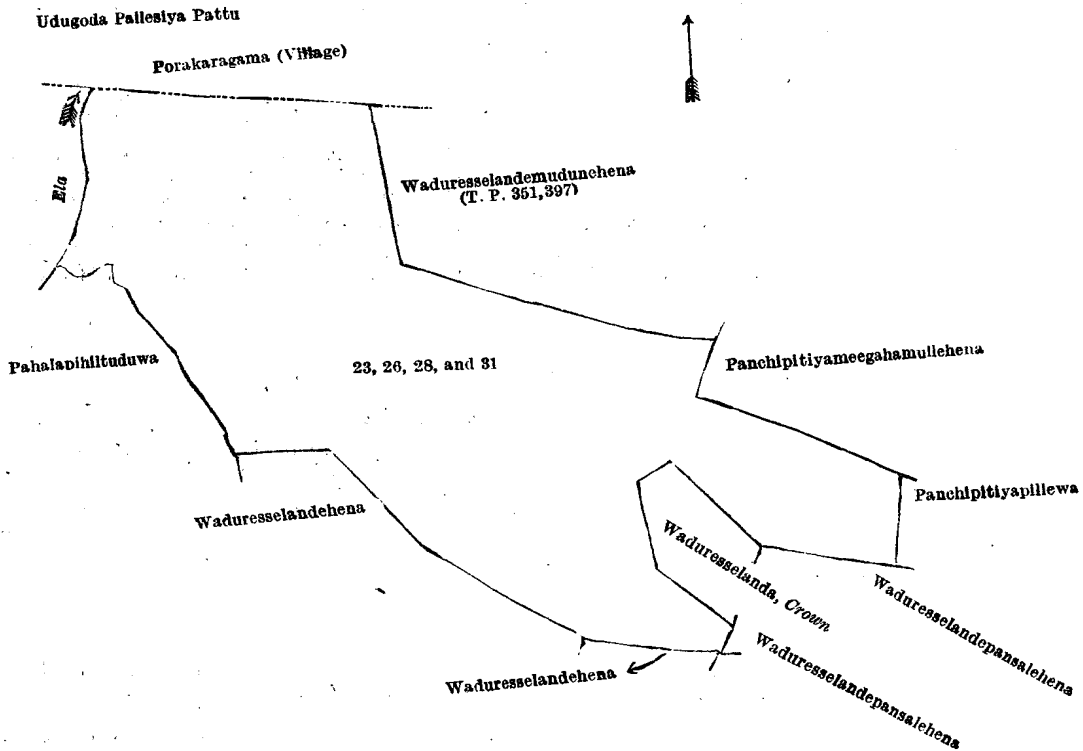
Scale of 4 Chains to an Inch.

C. H. VINCE,  
for Surveyor-General.

## II.—Block survey preliminary plan 30.

Lot.	Name of Land.	Extent, A. R. P.
23	Wadurasselandehena	6 0 8
26	Do.	0 1 22
28	Wadurasselandemudunehena	1 3 20
31	Wadurasselandehena	1 0 8
		9 1 18

and bounded as follows: on the north by the village limit of Porokaragama (the boundary of the Udugoda Pallesiya pattu), Wadurasselandemudunehena sold by the Crown (T. P. 351,397); on the east by Wadurasselandemudunehena sold by the Crown (T. P. 351,397), Punchipitiyameegahamullehena claimed by Ranamuka Arachchilage Ukkuhami and others, Punchipitiyapillewa claimed by Ranamukagedera Ranhami and another, Wadurasselandepansalehena claimed by the trustees of Kirioruwa temple, Wadurasselanda claimed by the Crown, Wadurasselandepansalehena claimed by the trustees of Kirioruwa temple; on the south by Wadurasselandehena claimed by Arambewattegedera Dingiri Etana and others, Wadurasselandehena claimed by Karunekgedera Ranhami and others; on the west by Wadurasselandehena claimed by Karunekgedera Ranhami and others, Pahalapitiltuduwa claimed by Pihillegedera Kirihami *ex* Arachchi and others, an ela.



Surveyor-General's Office,  
Colombo, January 4, 1923.

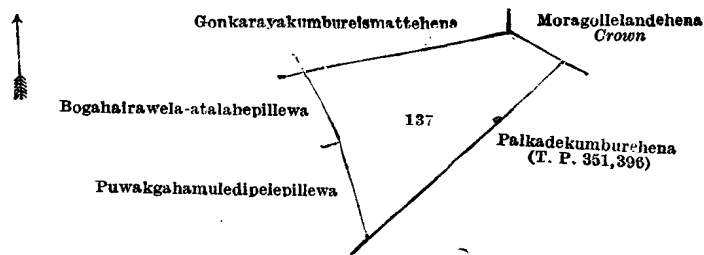
Scale of 4 Chains to an Inch.

C. H. VINCE,  
for Surveyor-General.

III.—Block survey preliminary plan 30.

Lot.	Name of Land.	Extent, A. R. P.
137	Bogahirawellemudunepitatenna	1 0 27

and bounded as follows: on the north by Gonkarayakumbureismatthehena claimed by Ranamuka Arachchilagegedera Ukkuhami and others, Moragollelandehena claimed by the Crown; on the east by Palkadekumburehena sold by the Crown (T. P. 351,396); on the south by Palkadekumburehena sold by the Crown (T. P. 351,396), Puwakgahamuledipelepillewa claimed by Ranamuka Arachchilage Ukkurala and others; on the west by Puwakgahamuledipelepillewa claimed by Ranamuka Arachchilage Ukkurala and others, Bogahairawela-atalahepillewa claimed by Unagahagedera Tethurala.



Surveyor-General's Office,  
Colombo, January 4, 1923.

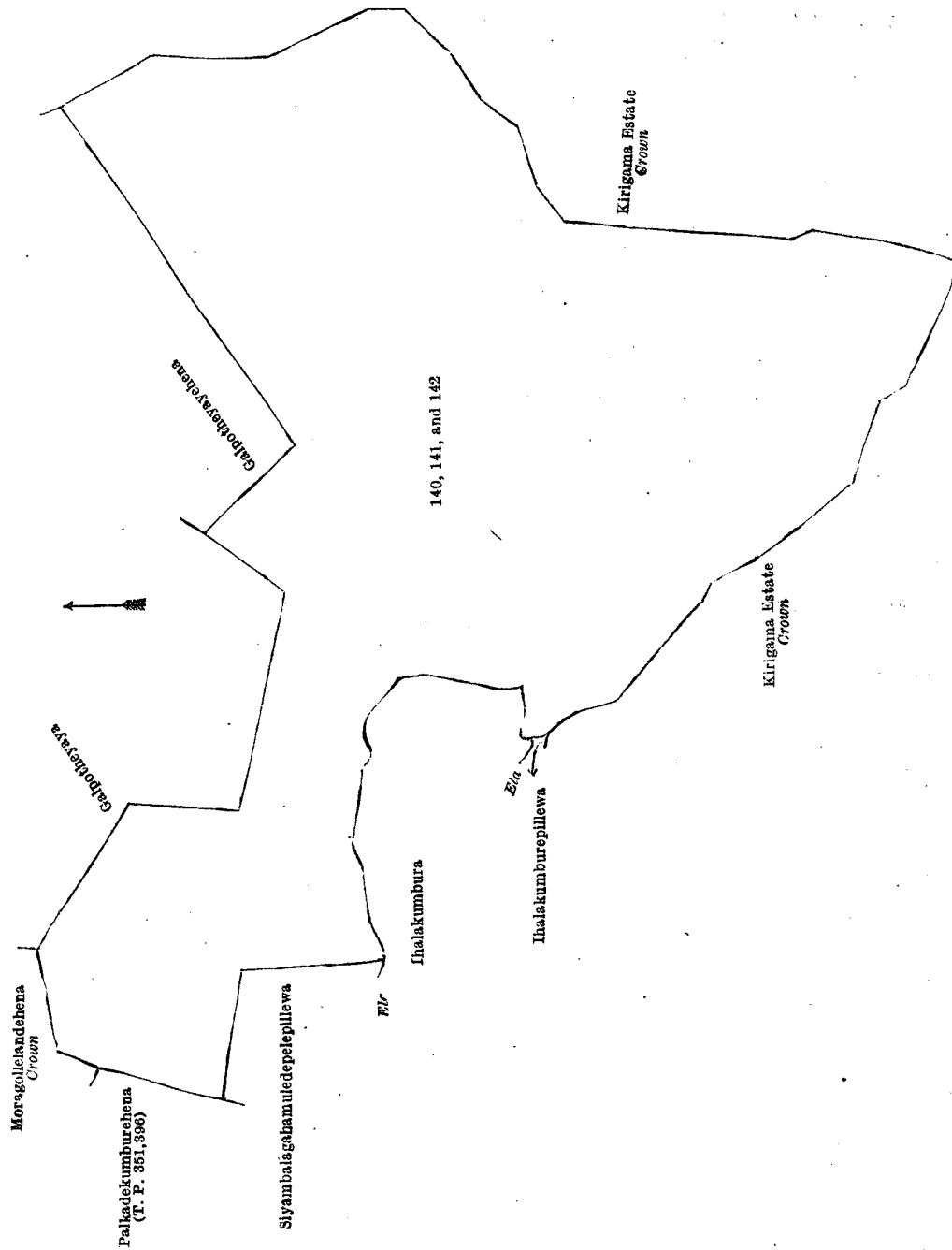
Scale of 4 Chains to an Inch.

C. H. VINCE,  
for Surveyor-General.

IV.—Block survey preliminary plan 30.

Lot.	Name of Land.	Extent, A. R. P.
140	Ihalakumbura Rukattanegahamulehena	4 3 2
141	Ambagahamulehena	3 0 36
142	Madugahayaya and Wemandiyehena	14 3 12
		22 3 10

and bounded as follows: on the north by Moragollelandehena claimed by the Crown, Galpotheyaya claimed by Unagahagedera Thethurala and others, Galpotheyayehena claimed by Alix Barnes and another; on the east by Kirigama estate belonging to the Crown; on the south by Kirigama estate belonging to the Crown; on the west by Kirigama estate belonging to the Crown, Ihalakumburepillewa claimed by Ranamuka Arachchilagegedera Ukkuhami and others, an ela, Ihalakumbura claimed by Ranamuka Arachchilage Maddumarala and others, an ela, Siyambalagahamuledipelepillewa claimed by Ranamuka Arachchilage Maddumarala and others, Palkadekumburehena sold by the Crown (T. P. 351,396), Moragollelandehena claimed by the Crown.



Surveyor-General's Office,  
Colombo, January 4, 1923.

Scale of 4 Chains to an Inch.

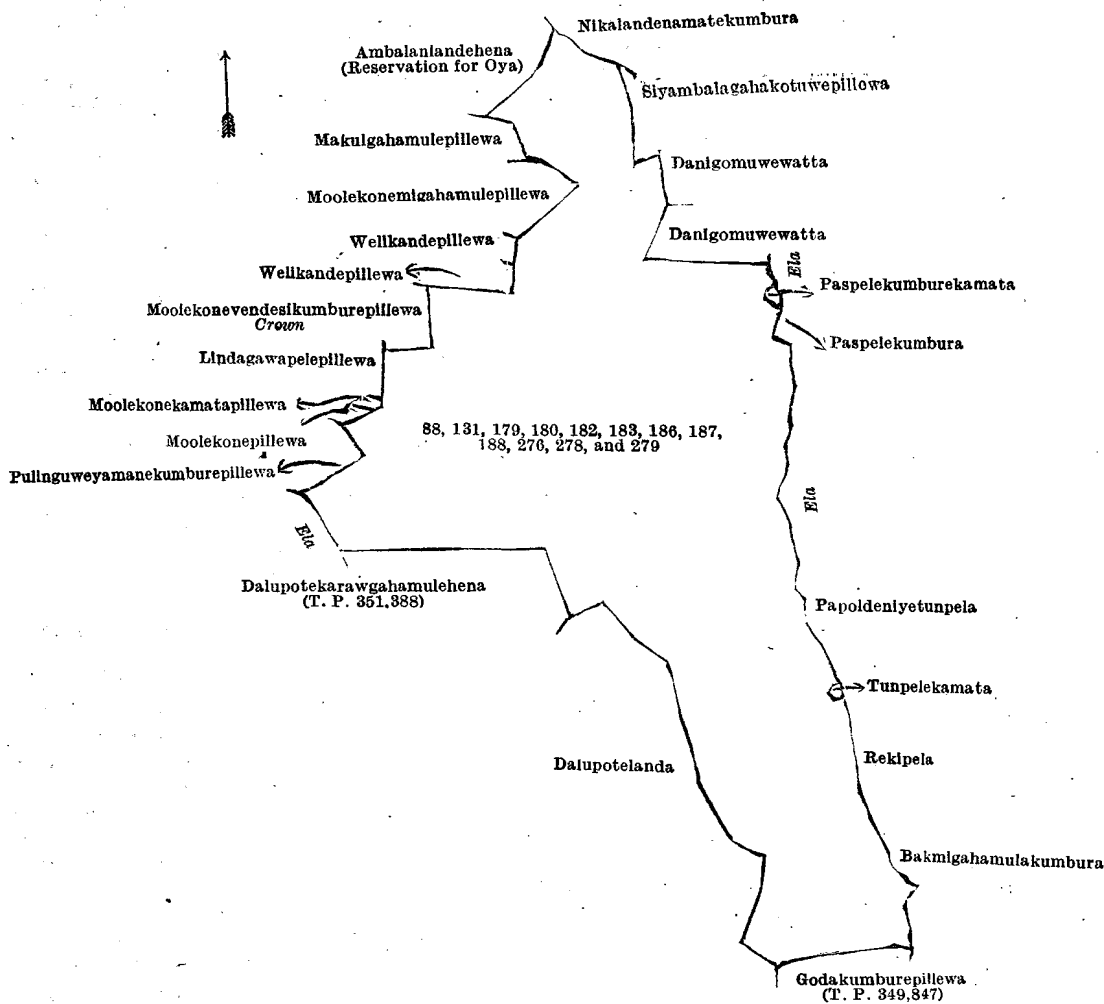
C. H. VINCE,  
for Surveyor-General.

V.—Block survey preliminary plan 30.

Lot.	Name of Land.	Extent, A. R. P.	Lot.	Name of Land.	Extent, A. R. P.
88	Ambalanlandehena ..	3 0 15	187	Dalupotelandemudanepitahena ..	3 1 29
131	Molekonelandepitahena ..	2 0 35	188	Molekonelandemudanepitahena ..	0 2 11
179	Mihiruweismathehena ..	7 2 0	276	Pepoldeniyatumpeleismatthehena ..	2 3 10
180	Paspeleismathehena ..	4 0 38	278	Galagawehena ..	3 2 15
182	Welikandehena ..	4 1 38	279	Bakmeegahamulehena ..	2 3 1
183	Molekonelandemudanepitahena ..	1 1 31			
186	Pinayamanekumburepillewa ..	1 2 35			37 3 18

and bounded as follows: on the north by Ambalanlandehena (reservation for oya) claimed by Alix Barnes and another, Nikalandekamatekumbura claimed by Henegedera Mudalihami; on the east by Siyambalagahakotuwepillewa claimed by Kirioruwa, Ranamuka Achchige Rala and another, Danigomuwehatta claimed by Ranamukagedera Ukkurula and others, Danigomuwehatta claimed by R. Ukkuhami, an ela, Paspelekumburekamata claimed by Maha-arachchilage Kawrala and others, Paspelekumbura claimed by Maha-arachchilage Kawrala and others, an ela, Papoldeniyetumpela claimed by Karunekgedera Ukku Banda and others, Tumpelekamata (private), Rekipela claimed by Ranamuka Arachchilage Ukkurula, Baknigahamulakumbura claimed by Ranamuka Arachchilage Madduma Rala; on the south by Godakumburepillewa sold by the Crown (T. P. 349,847), Dalupotelanda claimed by Pahalagedera Podihami, Dalupotekaraw-gahamulehena sold by the Crown (T. P. 351,388); on the west by an ela, Pulinguweyamanekumburepillewa claimed by

Pahalagedera Podihami, Moolekonepillewa claimed by Ranamuka Arachchilage Ukkuhami and others, Moolekonekamatapillewa claimed by Ranamuka Arachchilage Ukkuhami, Lindagawepelepillewa claimed by Alutgedera Kirimenika, Moolekoneyendasikumaburepillewa claimed by the Crown, Welikandepillewa claimed by Maha Arachchilagegdera Kawrala and another, Welikandepillewa claimed by the trustees of the Kirioruwa temple, Moolekonemigahamulapillewa claimed by Maha Arachchilagegdera Podihami, Makulgahamulepillewa claimed by the trustees of Kirioruwa temple, Ambalanlandehena (reservation for oya) claimed by Alex. Barnes and another.



Surveyor-General's Office,  
Colombo, January 4, 1923.

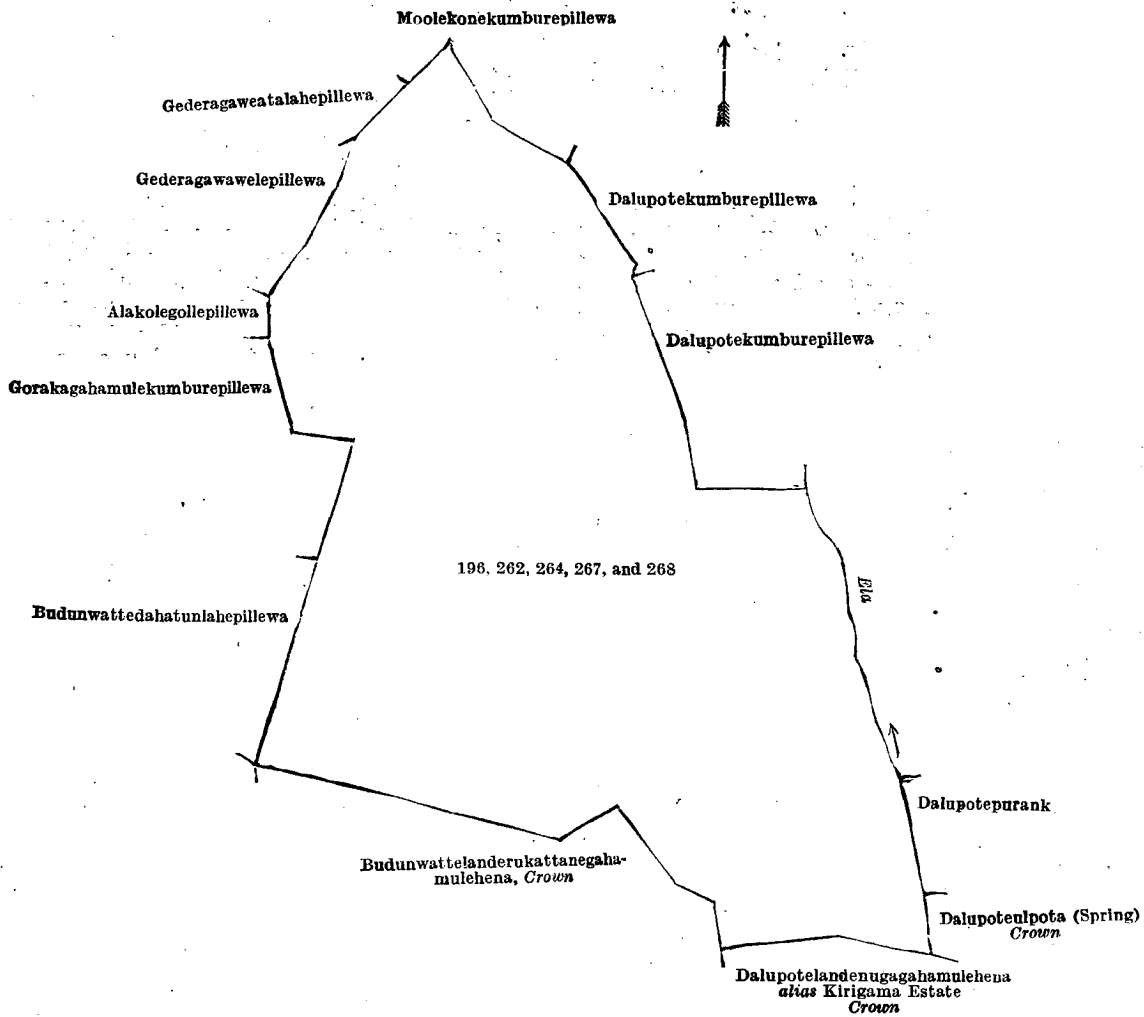
Scale of 8 Chains to an Inch.

C. H. VINCE,  
for Surveyor-General.

VI.—Block survey preliminary plan 30.

Lot.	Name of Land.	Extent, A. R. P.	Lot.	Name of Land.	Extent, A. R. P.
196	Budunwattelandemudunepitahena	4 0 10	268	Dalupoteulpotelangahena	2 2 28
262	Budunwattemoragahamulehena	2 0 38			
264	Budunwattelandamudunepitahena	3 2 23			
267	Dalupotedambagahamulehena	2 1 34			15 0 13

and bounded as follows: on the north by Gederagaweatalahepillewa claimed by Ranamuka Arachchilage Ukkurula, Moolekonekumburepillewa claimed by Pahalagedera Podihami; on the east by Dalupotekumburepillewa claimed by Ranamuka Arachchilage Ukkurula, Dalupotekumburepillewa claimed by Pahalagedera Podihami, an ela, Dalupotepurankumbura claimed by Ranamuka Arachchilagegdera Ukkuhami and others, Dalupoteulpota (spring) claimed by the Crown; on the south by Dalupotelandenugagahamulehena *alias* Kirigama estate belonging to the Crown, Budunwattelandanderukattangahamulehena belonging to the Crown; on the west by Budunwattedahatunlahepillewa claimed by Ranamuka Arachchilagegdera Ukkurula and another, Gorakagahamulekumburepillewa claimed by Nattikumaraunnehelagedera Dingiri Amma and another, Alakolegollepillewa claimed by Karuneggedera Ranhami and another, Gederagawepelepillewa claimed by Pahalagedera Podihami.



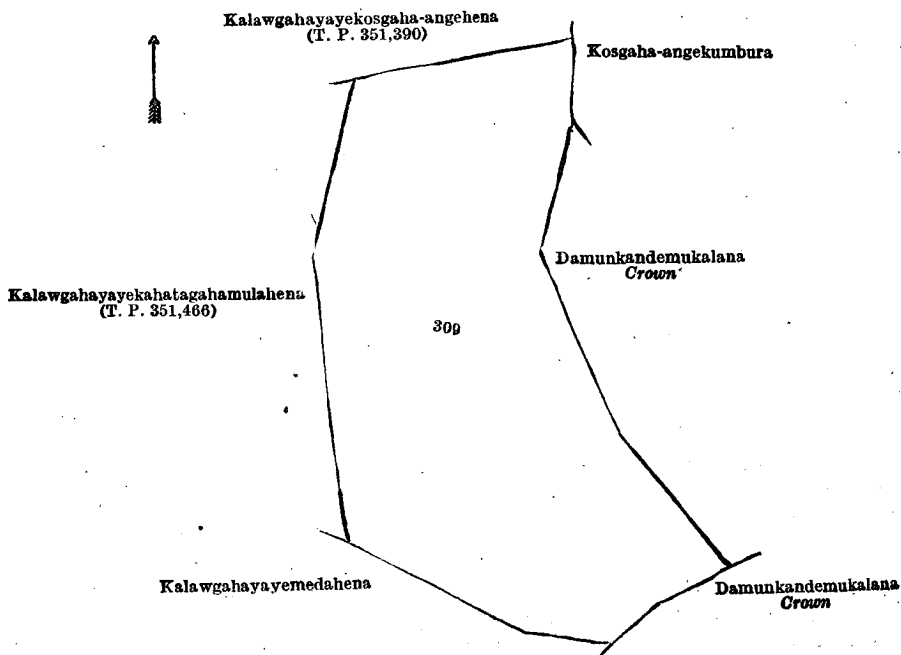
Surveyor-General's Office,  
Colombo; January 4, 1923.

Scale of 4 Chains to an Inch.

C. H. VINCE,  
for Surveyor-General.  
Extent, A. R. P.  
6 2 33

Lot. Name of Land. VII.—Block survey preliminary plan 30.  
309 .. Kalawgahayayegalegawehena ..

and bounded as follows: on the north by Kalawgahayayekosgaha-angehena sold by the Crown (T. P. 351,390); on the east by Kosgaha-angekumbura claimed by Ranamuka Arachchilage Ukkurala and others, Damunukandemukulana claimed by the Crown; on the south by Damunukandemukulana claimed by the Crown, Kalawgahayayemedahena claimed by Maha-arachchilagegedera Pinhami and others; on the west by Kalawgahayayekahatagahamulahena sold by the Crown (T. P. 351,466).



Surveyor-General's Office,  
Colombo, January 4, 1923.

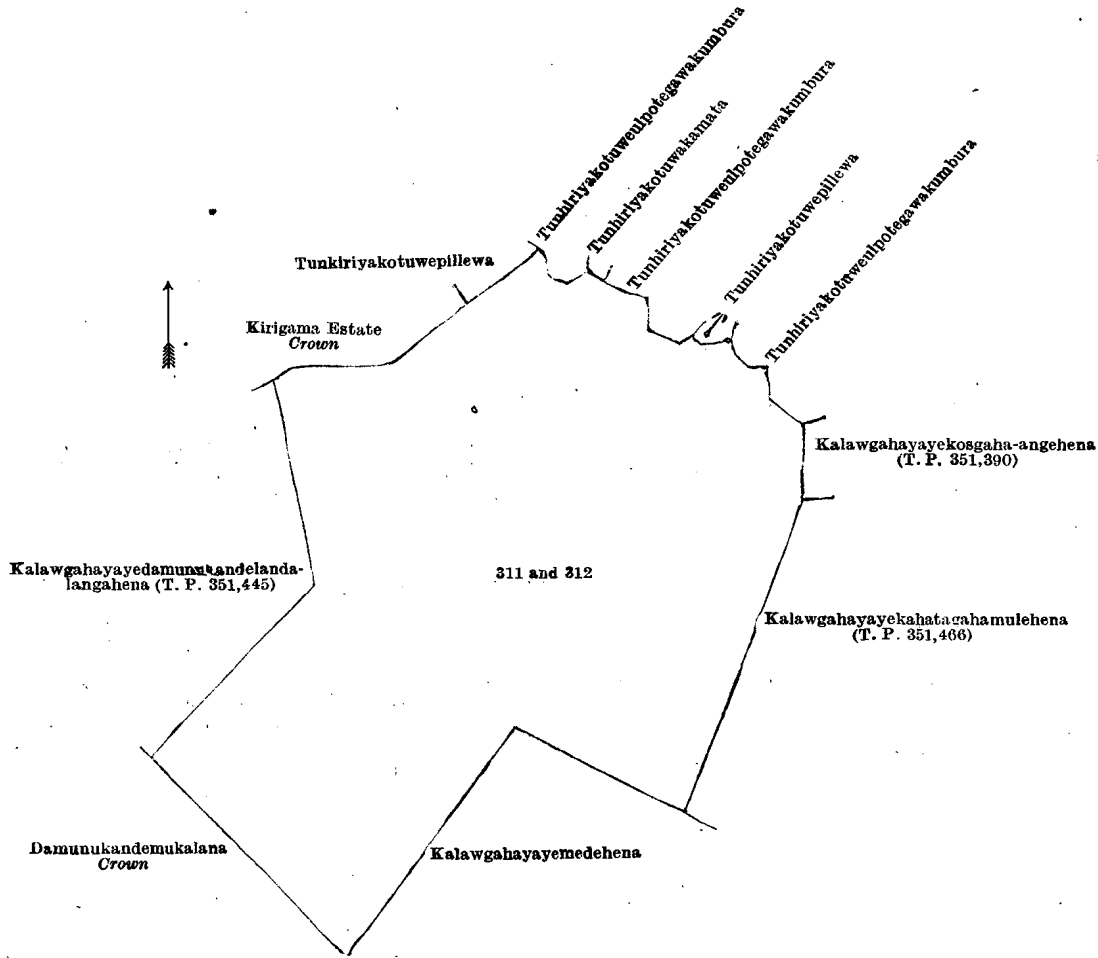
Scale of 4 Chains to an Inch.

C. H. VINCE,  
for Surveyor-General.

VIII.—Block survey preliminary plan 30.

Lot.	Name of Land.	Extent, A. R. P.
311 ..	Kalawgahayayerugamulehena ..	8 0 18
312 ..	Tunhiriyakotuwaupotegawahena ..	3 0 31
		11 1 9

and bounded as follows : on the north by Kirigama estate belonging to the Crown, Tunkiriyakotuwepilewa claimed by Wattedurayalagedera Kiriya, Tunhiriyakotuweulpotegawakumbura claimed by Egodagedera Kira, Tunhiriyakotuwa-kamata (private), Tunhiriyakotuweulpotegawakumbura claimed by Egodagedera Kira, Tunhiriyakotuwepilewa claimed by Egodagedera Kiriya and others, Tunhiriyakotuweulpotegawakumbura claimed by Egodagedera Kira ; on the east by Kalawgahayayekosgaha-angehena sold by the Crown (T. P. 351,390), Kalawgahayayekahatagahamulehena sold by the Crown (T. P. 351,466) ; on the south by Kalawgahayayemedahena claimed by Maha-arachchilagedera Pinhami and another, Damunukandemukulana claimed by the Crown ; on the west by Damunukandemukulana claimed by the Crown, Kalawgahayaye Damunukandelandelangahena sold by the Crown (T. P. 351,445), Kirigama estate belonging to the Crown.



Surveyor-General's Office,  
Colombo, January 4, 1923.

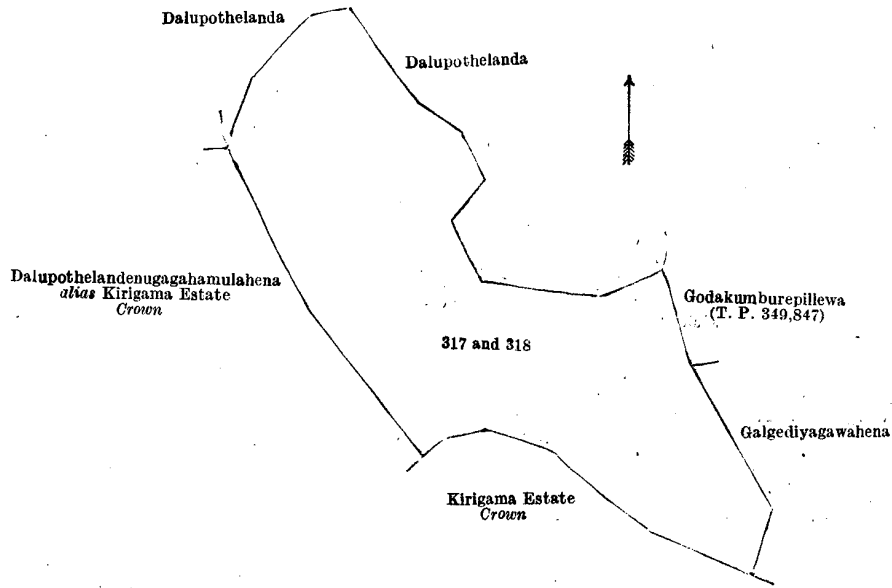
Scale of 4 Chains to an Inch.

C. H. VINCE,  
for Surveyor-General.

IX.—Block survey preliminary plan 30.

Lot.	Name of Land.	Extent, A. R. P.
317 ..	Rukattanegahamulehena ..	2 2 11
318 ..	Dalupotewelikandehena ..	2 3 32
		5 2 3

and bounded as follows : on the north by Dalupotelanda claimed by Pahalagedera Podihami ; on the east by Godakumburepilewa sold by the Crown (T. P. 349,847), Galgediyagawahena claimed by Ranamuka Arachchilagedera Ukkuhami ; on the south by Kirigama estate belonging to the Crown ; on the west by Dalupothelandenugagahamulahena alias Kirigama estate belonging to the Crown, Dalupothelanda claimed by Pahalagedera Poidihami.



Surveyor-General's Office,  
Colombo, January 4, 1923.

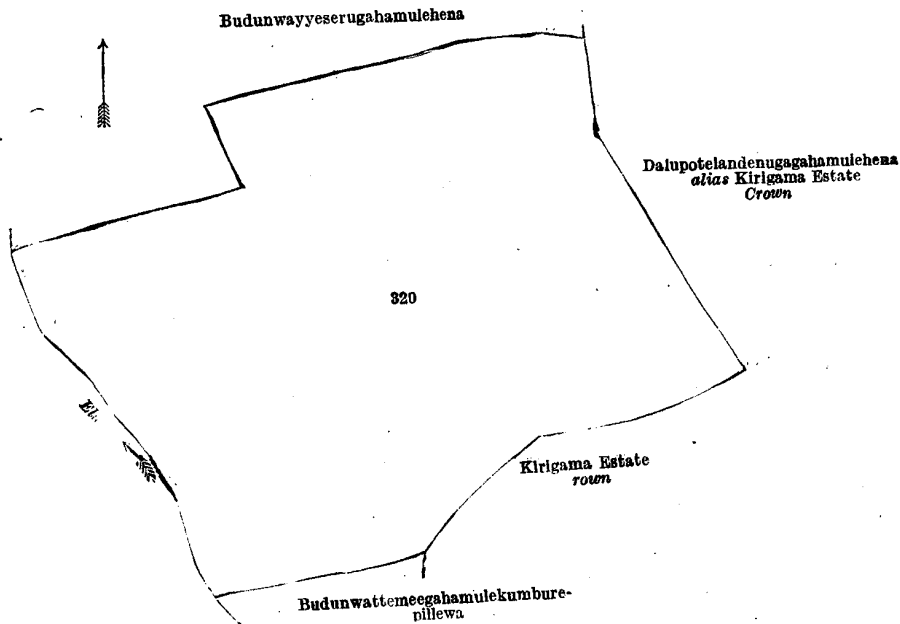
Scale of 4 Chains to an Inch.

C. H. VINCE,  
for Surveyor-General.

X.—Block survey preliminary plan 30.

Lot.	Name of Land.	Extent, A. R. P.
320	Budunwattelandrukattanegahamulehena	11 1 31

and bounded as follows : on the north by Budunwayyeserugahamulehena claimed by Ranamuka Arachchilagegedera Ukkuhami and others ; on the east by Dalupotelandenugagahamulehena alias Kirigama estate belonging to the Crown ; on the south by Kirigama estate belonging to the Crown, Budunwattemeegahamulekumburepillewa claimed by Ranamuka Arachchilagegedera Ukkurala ; on the west by an ela.



Surveyor-General's Office,  
Colombo, January 4, 1923.

Scale of 4 Chains to an Inch.

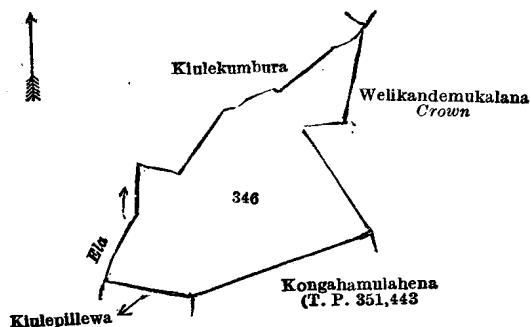
C. H. VINCE,  
for Surveyor-General.

XI.—Block survey preliminary plan 30.

Lot.	Name of Land.	Extent, A. R. P.
346	Kiulepillewa	1 2 7

and bounded as follows : on the north by Kiulekumbura claimed by Wewattegedera Guruwa ; on the east by Welikandemukulana claimed by the Crown ; on the south by Kongahamulahena sold by the Crown (T. P. 351,443), Kiulepillewa claimed by Pallewattegedera Guruwa ; on the west by an ela.





Surveyor-General's Office,  
Colombo, January 4, 1923.

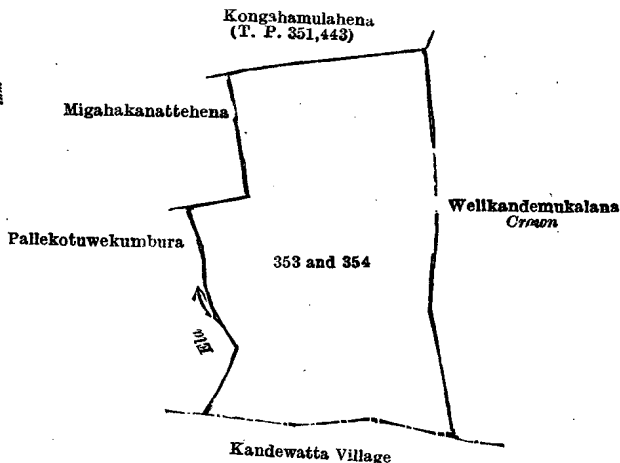
Scale of 4 Chains to an Inch.

C. H. VINCE,  
for Surveyor-General.

XII.—Block survey preliminary plan 30.

Lot.	Name of Land.	Extent, A. R. P.
353 ..	Weralugahamulehena .. .. .	0 2 23
354 ..	Migahamullekandehena .. .. .	2 3 22
		3 2 5

and bounded as follows : on the north by Kongahamulahena sold by the Crown (T. P. 351,443); on the east by Wellkandemukalana claimed by the Crown ; on the south by the village limit of Kandewatta ; on the west by an ela, Pallekotuwekumbura claimed by Lindagawagedera Ukku, Migahakanattehena claimed by Mr. Alex. Barnes and another.



Surveyor-General's Office,  
Colombo, January 4, 1923.

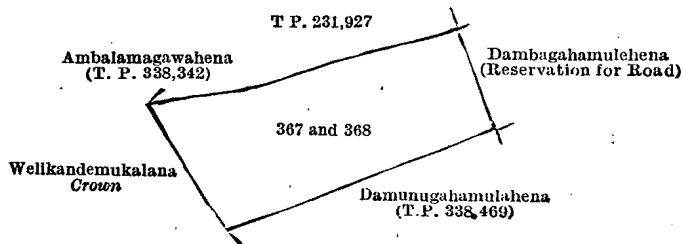
Scale of 4 Chains to an Inch.

C. H. VINCE,  
for Surveyor-General.

XIII.—Block survey preliminary plan 30.

Lot.	Name of Land.	Extent, A. R. P.
367 ..	Dambagahamulehena .. .. .	0 3 15
368 ..	Do. .. .. .	0 3 16
		1 2 31

and bounded as follows : on the north by Ambalamagawahena sold by the Crown (T. P. 338,342), T. P. 231,927 ; on the east by Dambagahamulehena (reservation for road) claimed by Pahalagedera Kalu Banda ; on the south by Damunugahamulahena sold by the Crown (T. P. 338,469) ; on the west by Wellkandemukalana claimed by the Crown.



Surveyor-General's Office,  
Colombo, January 4, 1923.

Scale of 4 Chains to an Inch.

C. H. VINCE,  
for Surveyor-General.

**Kurunegala Notice No. 8,324.****Notice under "The Waste Lands Ordinances of 1897, 1899, 1900, and 1903."**

TAKE notice that unless within three months from April 12, 1923, the persons, if any, who claim any interest in the land hereinafter mentioned make claim in person or in writing to the said land or to some interest therein to N. A. Hampton, Esq., Special Officer appointed under section 28 of "The Waste Lands Ordinances of 1897, 1899, 1900, and 1903," at his office at Colombo :

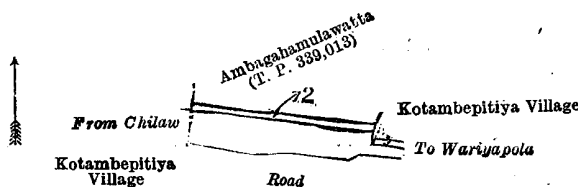
Such Special Officer, in pursuance of the powers vested in him by the said Ordinances, will declare by writing under his hand that the land, to which no claim has been made, is the property of the Crown.

N. A. HAMPTON,  
Special Officer.

NOTE.—A claim to a right of way over the said land is a claim to an interest in the land.

*Description of the Land referred to.*

The land commonly called or known as Halmillagahamulawatta (reservation for road), situated in the village of Pahala Madigekotambepitiya, in the Giratalane korale of the Dewamedi hatpattu of the Kurunegala District, in the North-Western Province; containing in extent 10 perches shown as lot 2 in block survey preliminary plan 1,711 and in the annexed diagram; and bounded as follows: on the north by Ambagahamulawatta sold by the Crown (T. P. 339,013); on the east by the village limit of Kotambepitiya; on the south by the road from Wariyapola to Chilaw; on the west by the village limit of Kotambepitiya.



Surveyor-General's Office,  
Colombo, February 8, 1923.

Scale of 4 Chains to an Inch.

Kurunegala S. O. 13—1923.

C. H. VINCE,  
for Surveyor-General.

**Kurunegala Notice No. 8,325.****Notice under "The Waste Lands Ordinances of 1897, 1899, 1900, and 1903."**

TAKE notice that unless within three months from April 12, 1923, the persons, if any, who claim any interest in the lands hereinafter mentioned or in any one or more of such lands or to some interest therein make claim in person or in writing to the said lands or any of them or to some interest therein to N. A. Hampton, Esq., Special Officer appointed under section 28 of "The Waste Lands Ordinances of 1897, 1899, 1900, and 1903," at his office at Colombo :

Such Special Officer, in pursuance of the powers vested in him by the said Ordinances, will declare by writing under his hand that the said lands, or such of them as to which no claim has been made, are the property of the Crown.

N. A. HAMPTON,  
Special Officer.

NOTE.—A claim to a right of way over the said lands or any of them is a claim to an interest in the land or lands.

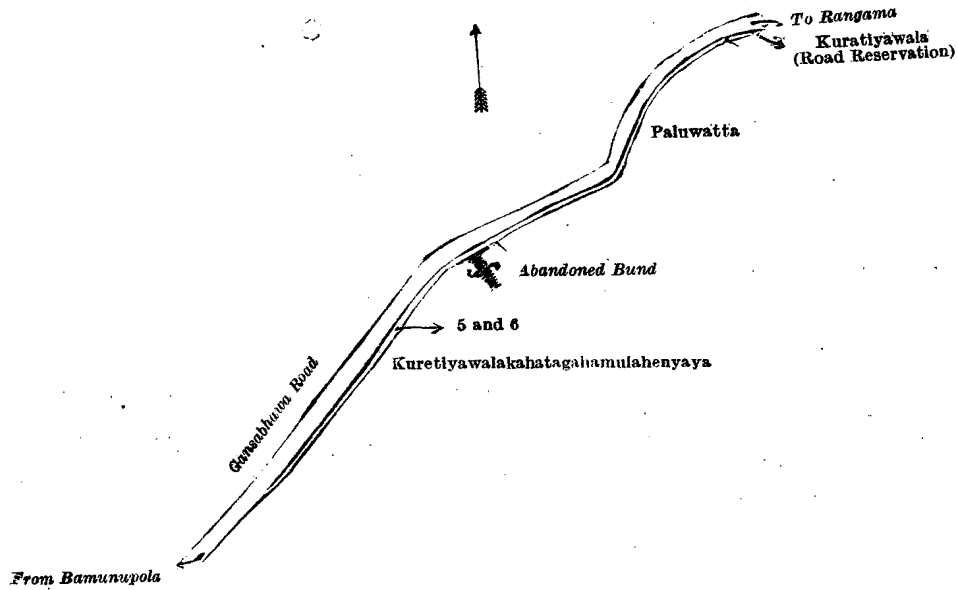
*Description of the Lands referred to.*

The following lots situated in the village of Pahalaraddana, in the Mahagalboda Megoda korale of the Weudawili hatpattu of the Kurunegala District, in the North-Western Province, as described in the annexed diagrams:—

## I.—Preliminary plan 5,136.

Lot.	Name of Land.	Extent, A. R. P.
5	Paluwatta (reservation for road)	0 0 10
6	Dalupottekumbura ( do. )	0 0 11
		0 0 21

and bounded as follows: on the north by the Gansabhawa road from Bamunapola to Rangama; on the east by Kuretiya-walahena (road reservation) claimed by Mr. V. I. V. Gomis, Paluwatta claimed by Mr. V. I. V. Gomis; on the south by an abandoned bund, Kuretiyawalakahatagahamulahenyaya claimed by Mr. V. I. V. Gomis; on the west by a Gansabhawa road from Bamunapola to Rangama.



Surveyor-General's Office,  
Colombo, December 5, 1922.

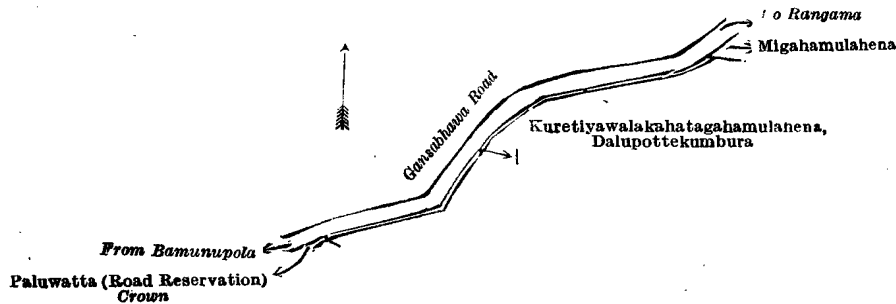
Scale of 4 Chains to an Inch.

C. H. VINCE,  
for Surveyor-General.

II.—Preliminary plan 5,136.

Lot.	Name of Land.	Extent, A. R. P.
1	Kuretiyawahena (road reservation)	0 0 13

and bounded as follows : on the north by the Gansabhawa road from Bamunupola to Rangama ; Migahamulahena claimed by Kalu Banda ; on the east by Kuretiyawalakahatagahamulahena, Dalupottekkumbura sold by the Crown ; on the south by Kuretiyawahakathagahamulahena, Dalupottekkumbura sold by the Crown, Paluwatta (road reservation) claimed by the Crown ; on the west by the Gansabhawa road from Bamunupola to Rangama.



Surveyor-General's Office,  
Colombo, March 10, 1923.

Scale of 4 Chains to an Inch.

C. H. VINCE,  
for Surveyor-General.

III.—Preliminary plan 5,136.

Lot.	Name of Land.	Extent, A. R. P.
9	Eladebeddehena alias Eladebeddewatta (ela reservation)	2 2 13

and bounded as follows : on the north by the Gansabhawa road from Bamunupola to Rangama ; on the east by Kuretiyawalakahatagahamulahena, Dalupottekkumbura sold by the Crown, an ela ; on the south and west by the Udabedda-ela.

[For Diagram see page 449.]

**Kurunegala Notice No. 8,326.**

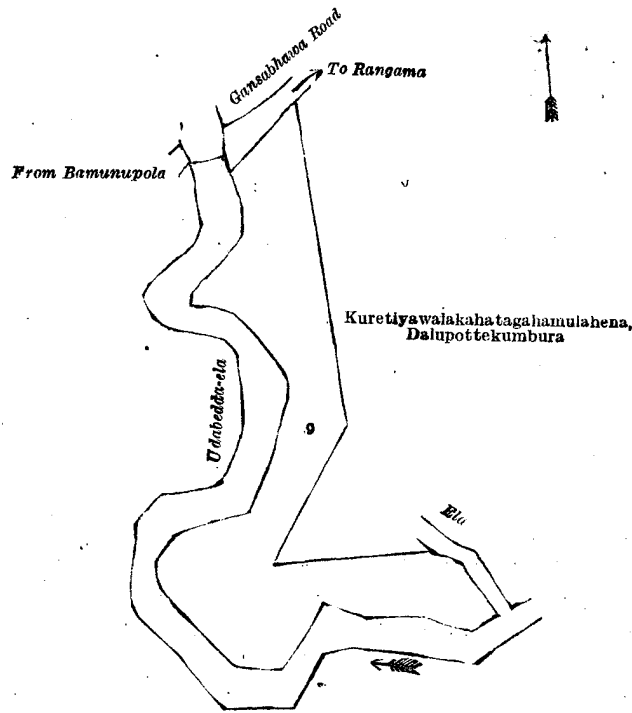
**Notice under "The Waste Lands Ordinances of 1897, 1899, 1900, and 1903."**

TAKE notice that unless within three months from April 12, 1923, the persons, if any, who claim any interest in the lands hereinafter mentioned or in any one or more of such lands or to some interest therein make claim in person or in writing to the said lands or to any of them or to some interest therein to N. A. Hampton, Esq., Special Officer appointed under section 28 of "The Waste Lands Ordinances of 1897, 1899, 1900, and 1903," at his office at Colombo :

Such Special Officer, in pursuance of the powers vested in him by the said Ordinances, will declare by writing under his hand that the said lands, or such of them as to which no claim has been made, are the property of the Crown.

N. A. HAMPTON,  
Special Officer.

NOTE.—A claim to a right of way over the said lands or any of them is a claim to an interest in the land or lands.



Surveyor-General's Office,  
Colombo, March 10, 1923.

Scale of 4 Chains to an Inch.  
Kurunegala S. O. 14—1923.

C. H. VINCE,  
for Surveyor-General.

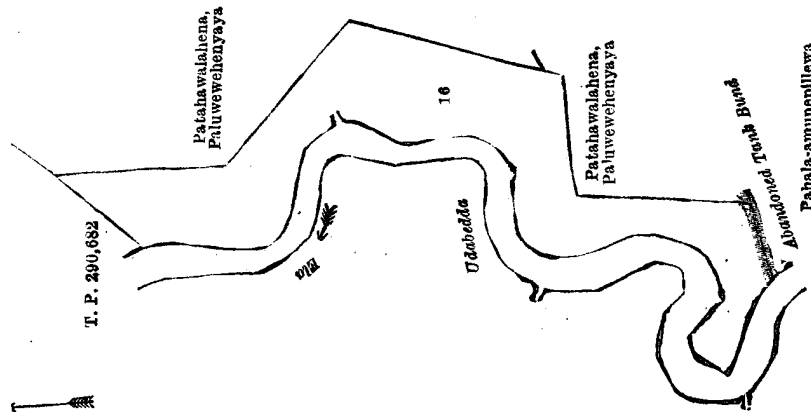
*Description of the Lands referred to.*

The following lots situated in the village of Rangama, in the Mahagalboda Megoda korale of the Weudawili hatpattu of the Kurunegala District, in the North-Western Province, as described in the annexed diagrams:—

I.—Preliminary plan 5,136.

Lot.	Name of Land.	Extent, A. R. P.
16	Patahawalahena, Paluwewehenyaya (reservation along Udabedda-ela)	2 3 9

and bounded as follows: on the north by T. P. 290,682; on the east by Patahawalahena, Paluwewehenyaya claimed by Mr. V. I. V. Gomis; on the south by an abandoned tank bund (Pahala-amunepillewa claimed by Ranhami Korala and others); on the west by the Udabedda-ela.




Surveyor-General's Office,  
Colombo, December 5, 1922.

Scale of 4 Chains to an Inch.  
II.—Preliminary plan 5,136.

C. H. VINCE,  
for Surveyor-General.

Lot.	Name of Land.	Extent, A. R. P.
19	Kolongahamulahena <i>alias</i> Migahamulahena (reservation for road)	0 0 4
20	Do. (do.)	0 0 5
(Exclusive of the road passing through the land.)		0 0 9

and bounded as follows: on the north by Pahalayaya claimed by Ranhami Korala, Kolongahamulahena *alias* Migahamulahena claimed by Mr. V. I. V. Gomis; on the east by Kolongahamulahena *alias* Migahamulahena claimed by Mr. V. I. V. Gomis, Demettepitiya claimed by Aliyara Mudalali, the road from Wellewa to Waraddana; on the south by Demettepitiya claimed by E. Abdul Rahiman, Kolongahamulahena *alias* Migahamulahena claimed by Mr. V. I. V. Gomis; on the west by Kolongahamulahena *alias* Migahamulahena claimed by Mr. V. I. V. Gomis, Pahala-amuna claimed by P. Punchi Banda.



Surveyor-General's Office,  
Colombo, December 5, 1922.

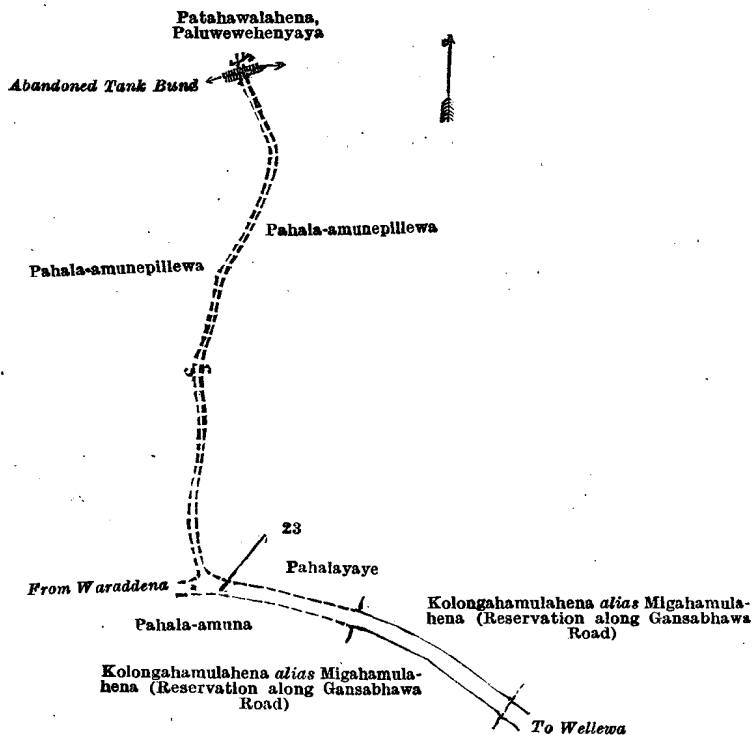
Scale of 4 Chains to an Inch.

C. H. VINCE,  
for Surveyor-General.

III.—Preliminary plan 5,136.

Lot.	Name of Land.	Extent, A. R. P.
23	Gansabhawa road and cart track	0 1 12

and bounded as follows: on the north by an abandoned tank bund (Patahawalahena and Paluwewehenyaya claimed by Mr. V. I. V. Gomis); on the east by Pahala-amunepillewa claimed by Ranhami Korala and others, Pahalayaya claimed by Ranhami Korala, Kolongahamulahena *alias* Migahamulahena (reservation along Gansabhawa road) claimed by Mr. V. I. V. Gomis, the road from Wellewa to Waraddana; on the south by Kolongahamulahena *alias* Migahamulahena (reservation along Gansabhawa road) claimed by Mr. V. I. V. Gomis, Pahala-amuna claimed by Punchi Banda, the road from Waraddana to Wellewa; on the west by Pahala-amunepillewa claimed by Ranhami Korala and others.



Surveyor-General's Office,  
Colombo, December 5, 1922.

Scale of 4 Chains to an Inch.

C. H. VINCE,  
for Surveyor-General.

IV.—Preliminary plan 5,136.

Lot.	Name of Land.	Extent, A. R. P.
22	Kolongahamulahena <i>alias</i> Migahamulahena (reservation along Udabedda-ela)	0 1 34

and bounded as follows: on the north by Kolongahamulehena *alias* Migahamulehena sold by the Crown; on the east by Demettepitiya claimed by E. Abdul Rahiman; on the south by the Udabedda-ela; on the west by Pahala-amuna claimed by P. Punchi Banda.



Surveyor-General's Office,  
Colombo, March 10, 1923.

Scale of 4 Chains to an Inch.

C. H. VINCE,  
for Surveyor-General.

Kurunegala S. O. 15—1923.

### Anuradhapura Notice No. 8,327.

#### Notice under "The Waste Lands Ordinances of 1897, 1899, 1900, and 1903."

TAKE notice that unless within three months from April 12, 1923, the persons, if any, who claim any interest in the lands hereinafter mentioned or in any one or more of such lands or to some interest therein make claim in person or in writing to the said lands or to any of them or to some interest therein to L. L. Hunter, Esq., Special Officer appointed under section 28 of "The Waste Lands Ordinances of 1897, 1899, 1900, and 1903," at his office at Colombo :

Such Special Officer, in pursuance of the powers vested in him by the said Ordinances, will declare by writing under his hand that the said lands, or such of them as to which no claim has been made, are the property of the Crown.

L. L. HUNTER,  
Special Officer.

NOTE.—A claim to a right of way over the said lands or any of them is a claim to an interest in the land or lands.

#### Description of the Lands referred to.

The following lots situated in the village of Kandulugamuwa, in the Galegodakandu tulana of the Negampahakorale of the Kalagam palata, in the North-Central Province, as described in the annexed diagrams :—

#### L—Block survey preliminary plan 862.

Lot.	Name of Land.	Extent, A. R. P.	Lot.	Name of Land.	Extent, A. R. P.
1 ..	Galmadiyawemukalana	.. 4 3 12.2	38 ..	Akkarewelabedibima	.. 0 1 31
2 ..	Galmadiyawewekanda (bund abandoned)	0 0 9.5	39 ..	Do.	.. 0 0 20
3 ..	Yodaalawekanda (do.)	0 0 32	40 ..	Wella (channel)	.. 0 0 20
4 ..	Oyawalanamukalana	.. 7 0 37.8	41 ..	Kongahahena (reservation for tank bund)	.. 1 0 24
5 ..	Badahelagama-ela (stream)	.. 0 1 8.1	42 ..	Amunugamawewa (tank and bund)	5 1 34
6 ..	Oyawalanamukalana	.. 3 0 37.7	43 ..	Damanayaya	.. 1 0 8
7 ..	Siyambalangomuwa-oya (part of stream)	.. 0 0 27.7	44 ..	Usgalemukalana, Weerawalamukalana	.. 58 1 8
8 ..	Habarawattekele, Gurugathelalandukele, Palugahahena	.. 127 3 29	45 ..	Usgalamukalana	.. 4 1 5
10 ..	Palugaha-akkare	.. 0 0 9	46 ..	Footpath	.. 0 0 7
11 ..	Wella (channel)	.. 0 0 2	47 ..	Usgalemukalana	.. 8 3 7
11½ ..	Palugaha-akkare	.. 0 0 18	48 ..	Amunugawayaya	.. 0 1 0
12 ..	Wella (channel)	.. 0 0 16	49 ..	Footpath	.. 0 0 8
13 ..	Channel	.. 0 1 6	50 ..	Usgalemukalana	.. 0 0 37
14 ..	Tisbamba (waste land)	.. 0 1 22	51 ..	Usgalepansaleidama	.. 0 1 22
15 ..	Akkarewela	.. 0 1 11	52 ..	Do.	.. 0 2 10
16 ..	Tisbamba (waste land)	.. 0 1 31	53 ..	Do.	.. 1 2 30
17 ..	Road (part of)	.. 0 0 5	55 ..	Usgalehena, Kongasyaya, Damanayaya, Palugahayaya, Nelogollagamayaya, Serugasyaya, Amunugamayaya	.. 499 0 7
18 ..	Dambagahawatta	.. 0 0 12	56 ..	Kandulugamuweeraidama (reservation for tank bund)	.. 0 2 18
19 ..	Do.	.. 0 0 28	57 ..	Wella (channel)	.. 0 1 32
20 ..	Godakirillagahawatta	.. 1 1 10	58 ..	Puranawelawedibima	.. 0 0 5
21 ..	Gambiriyagahapittaniya	.. 0 0 7	59 ..	Dambagaha-akkarewedibima	.. 0 0 35
22 ..	Channel	.. 0 0 26	60 ..	Kandulugamuwawaidama (reservation for tank bund)	.. 0 0 20
23 ..	Minor road	.. 1 3 35	61 ..	Kandulugamuwewaidama (reservation for tank bund)	.. 0 3 15
24 ..	Tisbamba (reservation for tank bund)	.. 1 2 19	62 ..	Kadurugahahena	.. 1 0 18
25 ..	Kandulugamuwawewa (tank and bund)	.. 58 1 34	63 ..	Giranegamawewa (tank and bund)	17 1 7
26 ..	Godakirillagahawatta	.. 0 3 10	64 ..	Giranegamawewaidama (reservation for tank bund)	.. 0 1 1
27 ..	Godakirillagahaidama (reservation for minor road)	.. 0 0 35	65 ..	Bogahaidama (reservation for channel)	.. 0 0 29
28 ..	Minor road	.. 0 1 36	66 ..	Meegaha-akkarewedibima	.. 0 0 14
29 ..	Helambagahaidama (reservation for minor road)	.. 0 0 13	67 ..	Bogahahena (reservation for channel)	.. 0 0 8
30 ..	Helambagahaidama	.. 2 0 0	68 ..	Millagahaidama (do.)	.. 0 0 6
31 ..	Mailagahawatta	.. 2 0 3	72 ..	Bogahahena (do.)	.. 0 0 8
31½ ..	Waste land (reservation for path)	.. 0 0 5	73 ..	Palugaha-akkarewedibima	.. 0 0 10
32 ..	Kongasyaya, Weerawalayaya, Boradamanagahayaya, Amunugamayaya	.. 43 3 28	75 ..	Millagahaidama (reservation for footpath)	.. 0 0 19
33 ..	Footpath	.. 0 1 29	76 ..	Footpath	.. 0 0 37
34 ..	Dambagahayaya, Keeriyagahayaya	24 3 15			
35 ..	Helambagaha-akkara	.. 1 0 0			
36 ..	Akkarewelabedibima	.. 0 1 1			

Lot.	Name of Land.	Extent, A. R. P.	Lot.	Name of Land.	Extent, A. R. P.
77 ..	Millagahayaya ..	9 0 34	85 ..	Galmadiyawewewekanda (bund) ..	0 0 9
78 ..	Meeriyagahayaya, Hikgahayaya, Giranegamalandukele, Harak- rakkapuyaya, Danbuluwayaya ..	156 0 16	86 ..	Yodaewekanda (do) ..	0 0 34
79 ..	Minor road ..	1 1 8	87 ..	Do. (do) ..	0 0 1
80 ..	Approach road to cemetery ..	0 0 18	88 ..	Galmadiyamukalana, Oyawalanamukalana ..	4 0 4
81 ..	Palugahamulapittaniyahena (cemetery) ..	0 2 0	89 ..	Bādahēlagame-ela (stream) ..	0 0 37
82 ..	Minor road (part of) ..	1 0 27	90 ..	Oyawalanamukalana ..	13 2 3
83 ..	Nelugollagamewekanda (bund) ..	0 2 24	91 ..	Siyambalangomuwa-oya (part of stream) ..	0 2 31
84 ..	Usgalemukalana, Nelugollagamemukalana, Oyawalanamukalana, Siyambalangomuwamukalana, Nelungalemukalana, Galmadiyamukalana ..	130 2 23	92 ..	Oyamukalana ..	0 3 5
			93 ..	Bādahēlagame-ela (stream) ..	0 1 9
			94 ..	Siyambalangomuwa-oya (part of stream) ..	3 3 35
					1,212 3 18

and bounded as follows : on the north by the village limits of Galatabendiwewa and Kallanchiya ; on the east by the village limits of Kallanchiya and Nika-attegama ; on the south by part of Siyambalangomuwa-oya (the village limit of Katupatwewa, in the North-Western Province) ; on the west by the village limit of Araddanagama (part of minor road), the village limits of Araddanagama, Habarawatta, Timbiriya, and Galatabendiwewa.

NOTE.—The following lots lying within the above-mentioned boundaries are excluded from this part of the notice, and their aggregate acreage of 114 acres 1 rood and 20 perches is not included in the acreage of 1,212 acres 3 roods and 18 perches given above :—

Block survey preliminary plan 862.

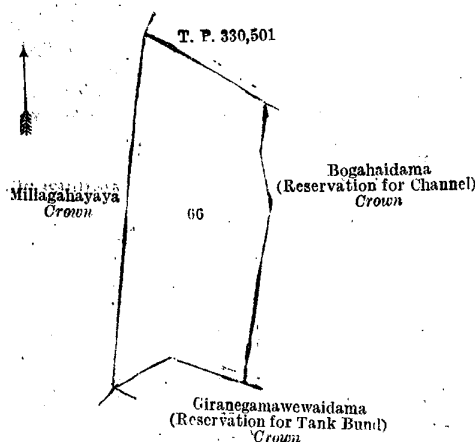
Lot.	Name of Land.	Extent, A. R. P.	Lot.	Name of Land.	Extent, A. R. P.
A 9 ..	Ambagahawatta, Meegaskottuwapuranewela, Dambagaha-akkara, Meegaha-akkara, Depelamullepuranewela, Helambagaha-akkara, Galakumbura, Karambagahayaidama, Embalawattakumbura, Gangoda, Akkarewela, Dambagahawatta, Puranawela, Murungagahawatta, Godakirillagahawatta; and Palugaha-akkara (T. Ps. 193,148, 320,638, 330,672, 330,505, 214,770, 214,685, 319,829, 233,798, 214,646;			227,411, 214,645, 307,128, 319,830, 319,832, 323,281, 328,942, 319,831, and 191,887) ..	103 1 35
			37 ..	Akkarewela (T. Ps. 239,642 and 345,393) ..	4 2 35
			54 ..	Usgalepansaleidama, Usgalewanawasa vihare ..	1 2 18
			A 66 ..	Bogahahena ..	2 0 7
			A 69 ..	Bogahahenawatta (T. P. 330,501) ..	0 1 21
			A 71 ..	Bogahahenakumbura ..	0 0 23
			A 74 ..	Palugaha-akkara (T. P. 345,392) ..	2 0 1
					114 1 20

[For Diagrams of Sections 1 and 2 see pages 453 and 454.]

II.—Block survey preliminary plan 862.

Lot.	Name of Land.	Extent, A. R. P.
66 ..	Bogahahena ..	2 0 7

and bounded as follows : on the north by T. P. 330,501 ; on the east by Bogahaidama (reservation for channel) belonging to the Crown ; on the south by Giranegamawewaidama (reservation for tank bund) belonging to the Crown ; on the west by Millagahayaya belonging to the Crown.



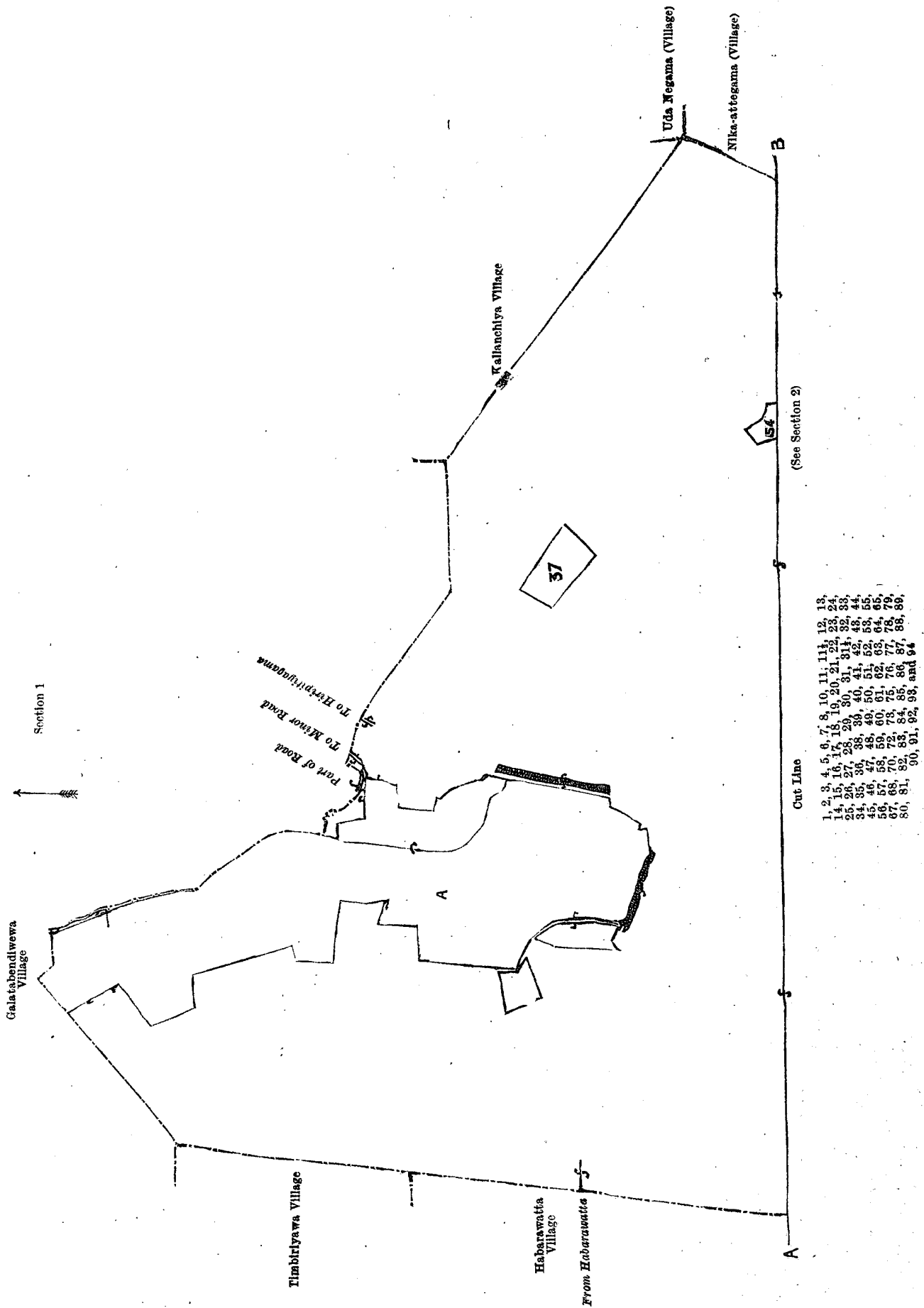
Surveyor-General's Office,  
Colombo, March 10, 1923.

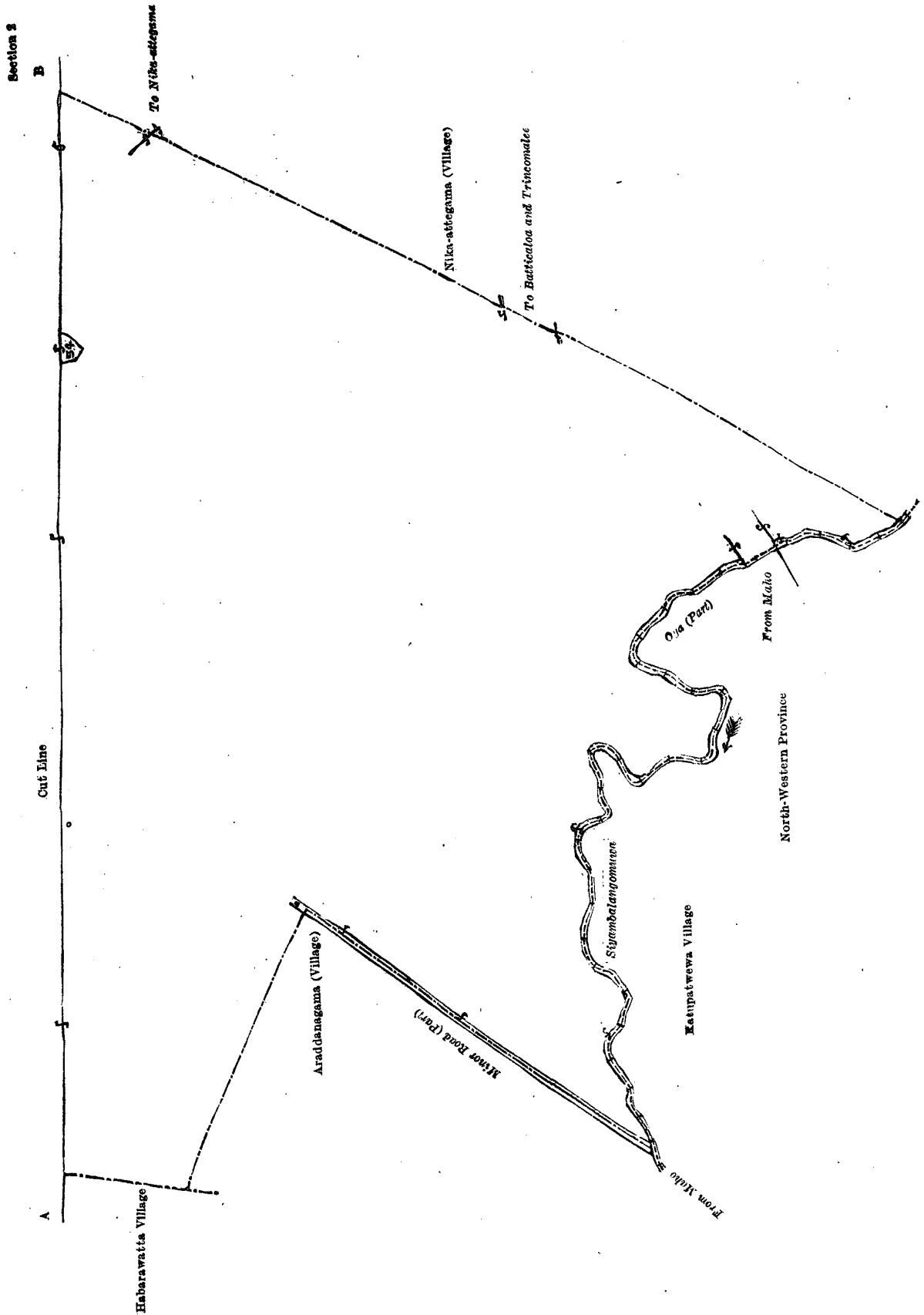
Scale of 4 Chains to an Inch.

C. H. VINCE,  
for Surveyor-General.

Anuradhapura S. O. 3—1923.







Surveyor-General's Office,  
Colombo, January 22, 1923.

Scale of 16 Chains to an Inch.

C. H. VINCE  
for Surveyor-General.

## LAND SALES IN THE NORTHERN PROVINCE.

No. 962, N. P.—The Government Agent, Northern Province, will on Tuesday, May 29, 1923, commencing at 11 A.M., at the Sale Bungalow attached to the Jaffna Kachcheri, put up to auction, for sale or settlement, or will otherwise dispose of the under-mentioned portions of Crown land, in accordance with the regulations of Government regarding land sales. Fifty-four allotments of land situated in the divisions of Vadamaradchi West and Tenmaradchi of the Jaffna District, Northern Province.

*Wadamaradchi West Division.*

Lot.	Name of Land.	Name of Applicant.	Description.	Extent.			Upset price per acre, Rs.
				A.	R.	P.	
Preliminary plan 5,399. Village—Karanavai South in Uduppiddi.							
1	Urichempadu	Veluppillai Nagamuttu	Paddy field	6	0	22	20*
2	Do.	—	Open land (to be reserved for right of way)	0	2	15	—†
Preliminary plan 5,381. Village—Karaveddi East.							
2	Mineapulam	Sapapathiar Ponniah	Paddy field	4	0	9	16*
3	Do.	—	Open land (to be reserved for right of way)	1	0	11	—†
4	Taralappuvadakku	Arumugam Sinnathambi	Paddy field	3	0	12	16*
5	Do.	—	Open land (to be reserved for right of way)	0	2	8	—†
6	Vaikkalnilam	—	Water-course (to be reserved)	0	0	13	—†
Preliminary plan 5,401. Village—Karanavai South in Uduppiddi.							
1	Kaddupulamvadakku	Kathiri, daughter of Kanthan	Paddy field	1	1	2	16*
Preliminary plan 5,835. Village—Karanavai South.							
1	Manedutapuliyadi	Veluppillai Kandavanam	Paddy field	2	0	8	16*
2	Do.	—	Open land (to be reserved for road)	0	0	34	—†
Preliminary plan 5,847. Village—Karaveddi West.							
1	Senneru	S. Ponnampalam	Paddy field	0	1	21	16*
2	Virali <i>alias</i> Manantarai	Viran Velan and Velan Valli	do.	2	2	33	16*
3	Do.	—	Open land (to be reserved for cart track).	0	1	4	—†
Preliminary plan 5,430. Village—Karanavai South.							
1	Kiranchipallam	Kanapathy Veluppillai	Paddy field	2	0	19	16*
2	Tetkuadaipanam	Murugan Sinnathambi	do.	2	1	34	16*
3	Koddaiyadi	Sapapathippillai Saravanamuttu	do.	9	3	26	16*
4	Do.	Kantar Kanapathi	do.	2	3	33	16*
5	Do.	Katti Sinnappodian	do.	2	3	32	16*
6	Do.	Kantan Palan	do.	2	0	0	16*
7	Do.	Kathiran Kanapathi	do.	1	3	39	16*
8	Do.	Kathiri, daughter of Kanthan	do.	2	0	4	16*
9	Do.	Kanapathi Kuddian	do.	1	3	35	16*
10	Puvalkulam	Kanthan Palan	do.	2	0	0	16*
11	Koddaiyadi	Kanapathy Veluppillai	do.	1	3	33	16*
12	Do.	Kanthan Sithamparan	do.	2	0	8	16*
13	Do.	Kathy Kanapathi	do.	1	3	38	16*
14	Do.	Manikkam Kandiah	do.	2	0	3	16*
15	Do.	Kanthan Murugan	do.	2	0	6	16*
16	Do.	Palan Sabapathy	do.	2	0	3	16*
17	Do.	Sinnappillai Kanthar	do.	2	0	1	16
18	Do.	Meenadchi, wife of Kanapathy	do.	1	3	34	16*
19	Do.	Sithamparan Kuddian	do.	2	0	0	16*
20	Do.	Kanapathy Paramu	do.	1	3	36	16*
21	Do.	Parupathy, wife of Kanapathy	do.	2	0	5	16*
22	Do.	Kanthan Kuddian	do.	2	0	4	16*
23	Do.	Raman Kanapathy	do.	1	3	39	16*
24	Do.	Sithamparan Suppan	do.	2	0	4	16*
27	Do.	Sinnappillai Kathiravelu	do.	1	3	37	16*
28	Konnaikantiankulam	—	Tank (to be reserved)	0	1	16	—†
29	Koddaiyadi	Sithampari Elayavan	Paddy field	2	0	4	16*

*Tenmaradchi Division.*

Preliminary plan 5,397. Village—Kaitadi.							
2	Karliyavattai	M. Sinnathambi, A. Chellappah, and N. Ramalingam	Paddy field	6	1	9	16*
Preliminary plan 5,414. Village—Kaitadi.							
1	Palaikkadu	Subramaniakkurukkal Arunasalak-kurukkal	Paddy field	10	2	22	16*
3	Perampatappoo	—	Open land (to be reserved for pit)	7	0	34	—†
6	Karaippulampalaikkadu	M. Suntarampillai, M. Sinnatambi, M. Appah, N. Visuvanatar, N. Manaar, A. Chellappah, and N. Ramalingam	Paddy field	22	0	19	16*

Lot.	Name of Land.	Name of Applicant.	Description.	Extent.			Upset price per acre, Rs.
				A.	R.	P.	
Preliminary plan 5,416. Village—Kaitadi Nunavil.							
1	Ichonantharavai ..	Arumugam Asaippillai	.. Paddy field ..	1	2	38	16*
2	Do. ..	—	.. Open land (to be reserved for means of access)	0	0	10	—†
Preliminary plan 5,459. Village—Sarasalai.							
1	Vellankadu ..	Arunasalam Chellaiya	.. Paddy field ..	3	2	25	16*
Preliminary plan 5,889. Village—Sarasalai.							
1	Vellan ..	Kanapatiar Vallipuram	.. Paddy field ..	2	0	37	16*
2	Do. ..	General sale ..	.. Scrub fit for paddy ..	0	2	38	16
Preliminary plan 5,902. Village—Madduvil North.							
2	Palayavayal ..	Encroachment by Sithampatam, widow of Velautar Sinnaiya	.. Paddy field ..	0	1	0	35
Preliminary plan 5,932. Village—Madduvil North.							
2	Satirankirayvaikkal	—	.. Water-course (to be reserved)	0	0	19	—†
3	Varuthalantoo ..	General sale ..	.. Scrub fit for paddy ..	0	0	25	18
4	Do. ..	Encroachment by S. Namasivayam..	.. Coconut garden ..	1	3	13	75
5	Do. ..	do. ..	.. Abandoned paddy field ..	0	3	19	18

\* To be settled on applicants at appraised value under the scheme for increased production of rice.

† Not for sale.

Further information regarding these lands can be had from the Government Agent, Northern Province, and plans of them from the Surveyor-General.

Colonial Secretary's Office,  
Colombo, April 9, 1923.

CECIL CLEMENTI,  
Colonial Secretary.

## LAND SALES IN THE NORTH-CENTRAL PROVINCE.

No. 2,268, N.C. P.—The Government Agent, North-Central Province, will on Friday, May 25, 1923, at 1 P.M., at his office in the Anuradhapura Kachcheri, put up to auction, for sale or settlement, or will otherwise dispose of, the under-mentioned portions of Crown land, in accordance with the regulations of Government regarding land sales. Thirty allotments of land situated in the Hurulu and Kalagam palatas of the Nuwarakalawiya district of the North-Central Province.

Lot.	Name of Land.	Name of Applicant.	Description.	Extent.			Upset price per acre, Rs.
				A.	R.	P.	
Preliminary plan 5,854. Village—Pubbogama in Kiralowa korale.							
2	Palugahahena ..	Ratnage Appu Naide and 2 others	.. Chena ..	0	2	37	20
3	Warapitiya ..	—	.. Cleared land ..	1	0	0	20
Preliminary plan 5,864. Village—Mukkorewa in Kalpe korale.							
4	Dambagahaidama ..	A. Kuppattamby	.. Low jungle fit for paddy, contains palu and damba trees	4	0	33	19.50
Preliminary plan 5,872. Village—Kolongaswewa in Uddiyankulama korale.							
1	Dambagahaidama ..	W. Kanda	.. Chena ..	1	1	17	18
Preliminary plan 5,879. Village—Kowankulama in Matombuwa korale.							
1	Dambagahaidama ..	B. Kiriya of Nawakkulama	.. Low jungle fit for paddy ..	3	3	27	21
Preliminary plan 5,894. Village—Alittana in Ulagalla korale.							
1	Mailagahaidama ..	K. Menikrala, Gamarala and another	.. Jungle fit for paddy ..	1	2	24	28
Preliminary plan 5,898. Village—Hammillewa in Kiralowa korale.							
3	Bogahawelawatta ..	M. Keerala	.. Low jungle and coconut about 5 to 16 years old (encroachment by applicant and another)	0	2	29	162
4	Do. ..	do.	.. Low jungle ..	0	1	16	20
5	Do. ..	—	.. do. ..	0	0	23	20
13	Dambagahakumbura ..	—	.. Paddy field (encroachment by U. Kiri Banda)	0	0	10	20
14	Do. ..	—	.. Paddy field (encroachment by B. Kaluhamy)	0	0	14	20
15	Do. ..	—	.. Paddy field (encroachment by K. Punchirala)	0	0	11	20
Preliminary plan 5,900. Village—Karambawa in Matambuwa korale.							
1	Kahapenalagahaidama	Kapuruhamy, ex Arachchi and 2 others of Yakalla	.. Low jungle fit for paddy ..	4	3	29	23
2	Nikagahaidama ..	Kapurala, Vel-Vidane	.. do. ..	2	0	34	18
3	Do. ..	—	.. Low jungle unfit for paddy ..	1	1	37	18

## Preliminary plan 5,901. Village—Yakalla in Matambuwa korale.

Lot.	Name of Land.	Name of Applicant.	Description.	Extent,		Upset price per acre, Rs.
				A. R. P.		
1	Migahaidama	..	Low jungle, unirrigable high land ..	0	3 19	21.50
2	Do.	.. N. Nanhamy and 3 others ..	New paddy field ..	2	0 19	21.50
3	Do.	.. N. Nanhamy and 4 others ..	Low jungle fit for paddy ..	4	3 33	21.50
4	Do.	.. Kapuruhamy, <i>ex</i> Arachchi and 2 others ..	do. ..	1	0 38	21.50

Preliminary plan 5,904. Village—Aluthammillewa *alias* Alutgama in Kunchuttu korale.

1	Mailagahaidama	.. N. Menikrala ..	High jungle fit for paddy ..	2	0 24	21
2	Do.	..	Reservation along Wan-ela ..	0	2 17	—*
3	Do.	.. M. Ukkurula, Vel-Vidane ..	Chena fit for paddy ..	2	0 10	18
4	Do.	.. Malhamy, <i>ex</i> Vel-Vidane and 2 others ..	Low jungle fit for paddy, contains high land in the centre ..	4	2 27	18

## Preliminary plan 5,908. Village—Mahakirimetiya in Mahapotana korale.

1	Kumbukghaidama	.. L. D. Kapuwa of Kirimeti-yawa ..	High forest fit for paddy ..	1	3 26	35.50
---	----------------	-------------------------------------	------------------------------	---	------	-------

## Preliminary plan 5,910. Village—Kapugollewa in Mahapotana korale.

1	Potukurana <i>alias</i> Kumbukghaidama	.. W. Nanhamy ..	Jungle ..	2	0 29	29.20
3	Dambagahaidama	.. Udayare, Vel-Vidane and another ..	do. ..	0	3 36	28.40

## Preliminary plan 4,615. Village—Lithagonewa in Kunchuttu korale.

1	Dambagahakele	.. N. Udayare and another ..	Jungle fit for paddy ..	2	2 27	16
---	---------------	------------------------------	-------------------------	---	------	----

## Preliminary plan 4,947. Village—Likkapottana in Mahapotana korale.

1	Dambagahahena	.. D. B. Herath ..	Chena ..	4	0 15	16
---	---------------	--------------------	----------	---	------	----

## Preliminary plan 5,936. Village—Panwellewa in Kunchuttu korale.

1	Dambagahaidama	.. Appuralage Menikrala of Kelepuliyankulama ..	Jungle fit for paddy ..	2	0 11	19
---	----------------	---	-------------------------	---	------	----

## Preliminary plan 6,014. Village—Kunchuttuwa in Kunchuttu korale.

1	Dambagahaidama	.. Udayarege Banda ..	Jungle fit for paddy ..	1	3 22	31
---	----------------	-----------------------	-------------------------	---	------	----

\* Not for sale.

Further particulars regarding these lands can be had from the Government Agent, North-Central Province, and their plans from the Surveyor-General.

Colonial Secretary's Office,  
Colombo, April 10, 1923.

CECIL CLEMENTI,  
Colonial Secretary.

## LAND SALES IN THE PROVINCE OF UVA.

No. 1,507, P. of U.—The Government Agent, Province of Uva, will on Thursday, May 31, 1923, at 1 P.M., at his office in the Badulla Kachcheri, put up to auction, for sale or settlement, or will otherwise dispose of, the under-mentioned portions of Crown land, in accordance with the regulations of Government regarding land sales. Twenty-eight allotments of land situated in the Udukinda and Wiyaluwa divisions of the Badulla District of the Province of Uva.

## Final village plan 38. Village—Ambagasduwa in Yatipalata korale of Udukinda division.

Lot.	Name of Land.	Name of Applicant.	Description.	Extent.		Upset price per acre, Rs.
				A. R. P.		
2D	Kirimetiyaehena	.. U. Carolis of Ambagasduwa, Welimada ..	Chena ..	2	0 9	56
2E	Do.	..	Chena, reservation along ela ..	0	1 6	—*

## Preliminary plan 2,263. Village—Hewanekumbura in Udupalata korale of Udukinda division.

1	Wattegederaellehena	.. D. M. Hudu Appu, <i>ex</i> Gamarala of Hewanekumbura, and D. M. Punchi Banda, Registrar of Pelliwinna ..	Chena, being asweddedumized ..	4	0 24	46
2	Do.	..	Chena and forest, reservation along kanduras ..	3	1 31	—*

## Preliminary plan 2,273. Village—Korandekumbura in Medapalata korale of Udukinda division.

1	Hompolakapalla	.. G. Siribaddena ..	Chena ..	1	2 30	56
2	Do.	..	Chena, reservation along Gansabhawa roads ..	0	0 36	—*

Preliminary plan 2,276. Village—Elletota in Dambawinpalata korale of Udukinda division.				Claimant—Crown.
Lot.	Name of Land.	Name of Applicant.	Description.	Extent. Upset price A. R. P. per acre, Rs.
1	Udubilitenna	P. V. D. J. Silva, Irrigation Office, Rajagiriya, Peradeniya	Patana	2 0 8 56
2	Do.	—	Patana reservation along kandura	0 2 36 —*
3	Do.	P. V. D. D. Silva of St. Sebastian estate, Elletota, Haputale	Patana	5 3 8 56
4	Do.	—	Patana and path reservation for path	0 0 16 —*
5	Do.	—	Patana, reservation along ela	0 0 11 —*
Final village plan 57. Village—Landegama in Udapalata korale of Udukinda division.				Claimant—Crown.
4	Pangaragalahena	W. Waralis Appu of Welimada	Chena and patana	3 0 30 46
4E	Do.	—	Chena and patana reservation along oya and ela	1 0 36 —*
4F	Ellapitawatta <i>alias</i> Pangaragalahena	K. D. Bastian Appuhamy of Welimada	Patana contains 3 jak trees 20 to 30 years old	0 2 2 53.50
4G	Pangaragalahena	—	Patana and path, contains 1 jak and 1 kitul trees 30 years old, reservation as means of excess to oya	0 0 10 —*
4H	Do.	Tetigahagedera Siripina, <i>ex</i> Ela-Duraya of Agampodigama	Chena and patana contains 1 tamarind tree about 30 years old	0 3 23 56
Final village plan 114. Village—Kadurugamuwa in Mahapalata korale of Udukinda division.				Claimant—Crown.
79 J	Parana-ampitidowepatana	M. A. Appusingho of Kadurugamuwa	Patana	1 3 22 106
79L	Kapuwatthenspatana <i>alias</i> Kapuwatthena	N. R. M. Nallacooti of Kapuwatta, Diyatalawa	do.	15 0 16 106
Preliminary plan 2,251. Village—Kiwulegedara in Wiyaluwa korale of Wiyaluwa division.				Claimant—Crown.
1	Ambalameyaya	Karandamandiyegedara Kiriwante of Kiwulegedara	Chena, wholly cultivated with Indian corn and kurakkan	1 0 0 31
2	Do.	—	Chena reservation along Gansabhawa road	0 0 7 —*
3	Do.	Dehigasarawe Tissahami of Udakiwulegedara	Chena contains Indian corn and kurakkan	0 1 34 31
4	Do.	—	Chena reservation along Gansabhawa road and path	0 0 9 —*
5	Alietagodehena	—	Forest reservation along Wela-oya	2 1 18 —*
6	Do.	—	Chena, wholly asweddumized	1 2 19 56
7	Do.	Basnayaka Mudiyansele Siyaturala, <i>ex</i> Arachchi, Pallewela	Paddy field, wholly asweddumized	3 3 8 35
Preliminary plan 2,268. Village—Udapattiyegama in Soranatotata korale of Wiyaluwa division.				Claimants—Crown.
Udagodawatte Appuhamy, Tennakoon Mudiyansele Ukku Menika, and Udapattiyegama Huduhamy.				
1	Kinagahamullewatthena <i>alias</i> Gurugalwatthena <i>alias</i> Keenagahamullawatta	—	Chena reservation along Gansabhawa road	0 0 17 —*
2	Do.	Tennakoon Mudiyansele Ukku Menika Claimant—Tennakoon Mudiyansele Ukku Menika.	Chena contains 2 jak trees (10 to 25 years old)	0 1 21 41
3	Kinagahamullewatthena <i>alias</i> Gurugalwatthena <i>alias</i> Keenagahamullawatta	Tennakoon Mudiyansele Ukku Menika	Chena, partly cultivated with Indian corn and kurakkan	1 0 5 31

\* To be reserved (not for sale).

Further particulars regarding the sale of the above lots can be obtained from the Government Agent, Province of Uva, and their plans from the Surveyor-General.

Colonial Secretary's Office,  
Colombo, April 4, 1923.

CECIL CLEMENTI,  
Colonial Secretary.

**No. 1,508, P. of U.**—The Government Agent, Province of Uva, will on Monday, May 28, 1923, at 1 P.M., at his office in the Badulla Kachcheri, put up to auction, for sale or settlement, or will otherwise dispose of, the under-mentioned portions of Crown land, in accordance with the regulations of Government regarding land sales. Twenty-six allotments of land situated in the Wiyaluwa and Udukinda divisions of the Badulla District of the Province of Uva.

Preliminary plan 1,743. Village—Maliyadda in Wiyaluwa korale of Wiyaluwa division.				Claimant—Crown.
Lot.	Name of Land.	Name of Applicant.	Description.	Extent. Upset price A. R. P. per acre, Rs.
945½	Karambawelketiya	S. B. Mahante of Maliyadda	Chena	3 0 33 41
Preliminary plan 2,243. Village—Pallewela in Wiyaluwa korale of Wiyaluwa division.				Claimant—Crown.
1	Alandugahahena	Arumanaide of Pallewela	Chena, partly asweddumized	1 0 2 30

Lot.	Name of Land.	Name of Applicant.	Description.	Claimant—Crown.		
				Extent.	Upset price per acre, Rs.	
A.	R.	P.				
Preliminary plan 2,250. Village—Kiwulegedara in Wiyaluwa korale of Wiyaluwa division.						
1	Warapitiyeaskanatta <i>alias</i> Ratupasketiya	—	Chena and forest, reservation along Gansabhawa path	0	1 8	—*
2	Do.	Udakiwulegedara Kiriwante of Kiwulegedara	Chena and forest	4	1 5	39
3	Do.	—	Chena and forest reservation along Wella-oya	3	0 25	—*
Preliminary plan 2,260. Village—Hewanekumbura in Udapalata korale of Udukinda division.						
1	Medadowepatana <i>alias</i> Medadowa	Arawegedera Keerala of Hewanekumbura	Patana, contains vegetables	1	1 30	56
2	Do.	—	Patana, reservation along ela	0	0 4	—*
3	Do.	—	Patana, reservation along Gansabhawa road	0	0 16	—*
Preliminary plan 2,261. Village—Tennekonwela in Udapalata korale of Udukinda division.						
1	Nayegodepatana <i>alias</i> Nayegoda	Medagedara Ratnayake Mudiyansele Appuhami, ex Vel-Vidane of Tennekonwela	Patana	1	2 6	56
2	Do.	do.	Paddy field	0	1 39	56
3	Do.	—	Patana, reservation along ela	0	0 5	—*
Preliminary plan 2,274. Village—Thetikewa in Medapalata korale of Udukinda division.						
1	Malabutuwarehena	W. Punchirala of Thetikewa	Chena	2	1 26	46
2	Do.	—	Chena, reservation along Gansabhawa roads	0	1 5	—*
Preliminary plan 2,282. Village—Idamegama in Soranotota korale of Wiyaluwa division. Galkotuwegedara Siyatu of Idamegama, Wannaku, and Hudumenika.						
1	Dambagahawatta <i>alias</i> Dambagahawattahena	—	Chena, reservation along Gansabhawa road	0	0 20	—*
2	Do.	Godagediyewatte Huduhamy	Chena	2	1 8	31
3	Pallepitiya	Galkotuwegedara Kiribanda and T. Kalunda of Kandegedera	Chena, contains Indian corn and kurakkan	3	3 35	34
Preliminary plan 2,283. Village—Kirindegama in Soranotota korale of Wiyaluwa division. Claimants—Crown and Alutgedara Kumarihamy of Kitulwatta.						
1	Kudugalehena	Galketiwegedara Appuhamy	Chena	4	2 18	31
2	Do.	—	Chena, contains 2 jak trees 15 years old, reservation along Gansabhawa road and elas	0	2 0	—*
3	Napalewatta	Claimants—Crown and Siyambalagahakumbure Mutumenika of Kirindegama.	Garden contains 2 jak trees near the ela about 40 years old, and jak, kitul, lime, and plantains 10 to 15 years old, and a house thatched with straw	0	3 9	41†
Preliminary plan 2,279. Village—Hapatgamuwa in Wiyaluwa korale of Wiyaluwa division.						
1	Tittawelkandurekosgahalandahena	—	Chena, reservation along Gansabhawa path	0	0 27	—*
2	Do.	Hunuketegedara Ganetirala of Godunna	Chena, wholly cultivated with Indian corn and kurakkan	2	0 13	32
3	Do.	—	Chena, reservation along kandura and Gansabhawa path	0	3 27	—*
4	Getalarupe	—	Chena, reservation along Gansabhawa road	0	0 15	—*
5	Getalarupe	Claimants—Crown and Galapitiyegedara Binduwa, ex Duraya of Hapatgamuwa	Punchi Menika and Punchi Banda, Chena	3	0 20	34
6	Getalarupe	—	Chena, reservation along kandura and Wela-oya	2	1 5	—*
Preliminary plan 2,257. Village—Kiwulegedara in Wiyaluwa korale of Wiyaluwa division.						
1	Kolongahagawaidama <i>alias</i> Siyambalagahagawahena	Kolongahayatagedara Appuhami	Chena	2	0 30	26

\* To be reserved (not for sale).

† The purchaser of lot 3 in preliminary plan 2,283 should pay a further sum of Rs. 20 to the purchase amount being the value of a house on the land.

Further particulars regarding the sale of the above lots can be obtained from the Government Agent, Province of Uva, and the plans from the Surveyor-General.

Colonial Secretary's Office,  
Colombo, April 10, 1923.

CECIL CLEMENTI,  
Colonial Secretary.



## LAND SALES BY THE SETTLEMENT OFFICER.

## NORTH-CENTRAL PROVINCE.

No. 6,506, S. O.—On Saturday, June 2, 1923, at 12 noon, the Land Settlement Officer will put up for sale or settlement, at Maradankadawala Circuit Bungalow, the under-mentioned portions of Crown land, on the terms authorized by Government. Fifteen allotments of land situated in the Karukkankulama tulana of Maminiya korale division of the Nuwarakalawiya district of the North-Central Province.

Lot.	Name of Land.	Name of Claimant.	Description.	Extent.		
				A.	R.	P.
Block survey preliminary plan 838.—Mayilanperumawa.						
3	Meegahahena	Crown, applied for by Wanniamige Kirihamy	Chena	1	1	6
11	Meegahalanda	Crown, applied for by Kandappu Vel-Vidaneg Bandirala	do.	1	0	24
12	Diulgahahena	Crown, applied for by Mudalihamige Banda Vedarala	do.	0	3	0
14	Kadurugahahena	Crown, applied for by Adikari Mudiyansele Nanhamy, Vel-Vidane and ditto Pinhamy	Garden	0	3	13
14½	Do.	do.	do.	0	0	32
16	Bogahalanda	Crown, applied for by Kapurula Undirala	Chena	0	2	38
16½	Do.	do.	do.	0	0	38
17½	Kohombagahawatta	Crown, encroachment by Kandappu Vel-Vidaneg Bandirala	Garden	0	0	32
17½	Meegahawatta	Encroachment by Kapurhamige Kapurula	do.	0	0	31
17½	Ambagahawatta	Encroachment by Adikari Mudiyansele Menikrala, Vel-Vidane	Waste land	0	0	11
17½	Talgahawatta	Encroachment by Punchirilage Banda	do.	0	0	17
17½	Kohombagahawatta	Encroachment by Wanniamy Vel-Vidaneg Kirihamy	do.	0	0	8
17½	Meegahawatta	Encroachment by Mudalihamige Banda Vedarala	do.	0	0	13
17½	Kohombagahawatta	Encroachment by Wanniamige Kalu Banda	do.	0	0	12
17½	Meegahawatta	Encroachment by Tikiralagamarilage Kapurula Undiyarala	do.	0	1	0

Upset price at Rs. 16 to Rs. 50 per acre. Further information regarding these lands can be obtained from the Land Settlement Officer, and plans of them from the Surveyor-General.

Colonial Secretary's Office,  
Colombo, April 9, 1923.

CRCIL CLEMENTI,  
Colonial Secretary.

No. 6,507, S. O.—On Monday, May 28, 1923, at 12 noon, the Land Settlement Officer will put up for sale or settlement at Kekirawa Resthouse, the under-mentioned portions of Crown land on the terms authorized by Government. Thirty-one allotments of land situated in the Kekira tulana of Maminiya korale, in Kalagam palata division of the Nuwarakalawiya district of the North-Central Province.

Lot.	Name of Land.	Name of Claimant.	Description.	Extent.		
				A.	R.	P.
Block survey preliminary plan 827.—Mankadawala.						
27	Dambagahaidama	Crown, applied for by Rajakaruna Dissanayake Punchi Banda, Matambuwa Korala of Damunewa	Chena	2	0	37
28	Accarewelle	Elangasinghe Tikiri Banda	Paddy	0	0	10
32	Do.	do.	Paddy and chena	0	0	13
33	Do.	(1) Bandara Menika of Ulukaranda, (2) Pinchi Amma of Dambe-watana in Undurawa korale	do.	0	0	4
37	Ihalaelpotahena	Crown, applied for by Elangasinghe Mudiyanse of Mankadawala	Chena	1	3	23
41	Kolongahahena	Crown, applied for by Elangasinghe Banda and 8 others	do.	9	3	5
44	Wellepillewa	Crown, applied for by (1) Tikiri Banda, (2) Dingiri Banda	Paddy	0	0	7
45	Puranevelleowita	do.	do.	0	0	27
47	Kongahaidama	Crown, applied for by Elangasinghe Mudiyansele Udayare, Vel-Vidane	do.	4	0	6
56	Millagahaidama	Crown, applied for by Rajakaruna Dissanayake Punchi Banda Korala and 3 others of Demunnawa	Chena	3	3	2
62	Puranevellepillewa	Crown	Deniya	0	0	18
63	Wekumbura	Crown, encroachment by Rajakaruna Dissanayake Punchi Banda Korala	Paddy	0	2	22
64½	Amunawalakumbura	Crown, applied for by Elangasinghe Appuhamy	do.	0	0	18
67	Dambagahaidama	Dissanayake Rajakaruna Punchi Banda Korala of Matumba korale in Hurulupalata	Garden	1	0	15
75	Damunugahahena	Crown, applied for by Elangasinghe Rajakaruna Tikiri Banda	Chena	1	0	20
76	Hikgahaidama	Crown, applied for by Dissanayake Rajakaruna Punchi Banda Korala of Matumba korale in Hurulu palata	do.	1	0	17
79	Ehalagahawatta	Crown, applied for by Nanhondage Sella	Garden	0	0	18
92	Ehalagahahena	Crown, applied for by Nanhondage Sellage Podi Nona	Chena	0	3	12
93	Damunagahahena	Crown	do.	0	1	39
94	Damunagahawatta	Elangasinghe Tikiri Banda	Garden	0	3	8
95	Ketakalagahahena	Crown, applied for by Rajakaruna Dingiri Banda and another	Chena	1	0	12
96	Mailagahahena	Crown	Waste land	0	3	16
97	Do.	do.	do.	0	0	29
104	Mailagahawatta	Elangasinghe Dingiri Bandage Appuhamy	Garden	0	3	33
121	Ambagaha-accarewedibima	Crown, applied for by Udayare, Vel-Vidane	Paddy	0	0	10
123	Godakiriellagahahena	Crown	Chena	0	0	7

Lot.	Name of Land.	Name of Claimant.	Description.	Extent.		
				A.	R.	P.
124	Dambagahahena ..	Crown, applied for by Udayare, Vel-Vidane ..	New clearing ..	0	2	25
125	Do. ..	Crown ..	Chena ..	0	2	4
136	Wewagawakumbura ..	Crown, applied for by Nanhodayage Sella and others ..	Paddy ..	1	0	28
137	Do. ..	do. ..	do. ..	0	0	8
138	Do. ..	do. ..	do. ..	0	0	7

Upset price at Rs. 16 to Rs. 50 per acre. Further information regarding these lands can be obtained from the Land Settlement Officer, and plans of them from the Surveyor-General.

Colonial Secretary's Office,  
Colombo, April 9, 1923.

CECIL CLEMENTI,  
Colonial Secretary.

**No. 6,508, S. O.**—On Tuesday, May 29, 1923, at 12 noon, the Land Settlement Officer will put up for sale or settlement, at Kekirawa Resthouse, the under-mentioned portions of Crown land, on the terms authorized by Government. Seven allotments of land situated in the Wewu tulana of Kalagam korale south in Kalagam palata division of the Nuwara-kalawiya district of the North-Central Province.

Block survey preliminary plan 864.—Malawa.

Lot.	Name of Land.	Name of Claimant.	Description.	Extent.		
				A.	R.	P.
48	Siyambalagahawatta ..	Crown, applied for by Kapurala Vedaralage Dingiri Banda ..	Garden ..	0	2	5
53	Siyambalagahahena <i>alias</i> Meegahawewayaya ..	Crown, applied for by Wannihamige Appuhamy and another of Nikiniyawa ..	Chena ..	5	3	39
56	Dambagahahena <i>alias</i> Dambagaha-accare ..	Crown, applied for by Punchiralage Ukku Banda Anumetirala and others of Kekirawa ..	do. ..	1	3	36
19	Schoolewatta ..	Crown, encroachment by the Baptist Mission ..	Garden ..	0	0	15
42	Maligatenna ..	Encroachment by T. B. Palugaswewa, Ratemahatmaya ..	do. ..	0	0	34
58	Helambagahakumbura ..	Dingirala, Vel-Vidane of Maha Kekirawa ..	Paddy ..	0	0	11
54	Maha-accare ..	Bandage Kapurala Vederala, Vel-Vidane ..	do. ..	0	1	10

Upset price at Rs. 16 to Rs. 50 per acre. Further information regarding these lands can be obtained from the Land Settlement Officer, and plans of them from the Surveyor-General.

Colonial Secretary's Office,  
Colombo, April 9, 1923.

CECIL CLEMENTI,  
Colonial Secretary.

**No. 6,509, S. O.**—On Wednesday, May 30, 1923, at 12 noon, the Land Settlement Officer, will put up for sale or settlement, at Maradankadawala Circuit Bungalow, the under-mentioned portions of Crown land, on the terms authorized by Government. Four allotments of land situated in the Pahala Kalagam, tulana of Kalagam korale north in Kalagam palata division of the Nuwara-kalawiya district of the North-Central Province.

Block survey preliminary plan 815.—Ittikattiya.

Lot.	Name of Land.	Name of Claimant.	Description.	Extent.		
				A.	R.	P.
2A	Ranawarayaya ..	Crown, applied for by M. M. Kirihamy, Arachehi of Pahala Kalagam tulana and two others ..	Chena ..	5	0	19
2B	Do. ..	Crown, applied for by C. M. R. Veda Appuge Nambirala, <i>ex</i> Vel-Vidane ..	do. ..	2	1	13
12	Ranawarayaya or Kattakadupantiyalanda ..	Crown ..	do. ..	2	3	5
36A	Wekandebima ..	Crown, applied for by N. Kapuruhamy ..	Waste land ..	0	3	17

Upset price at Rs. 16 to Rs. 50 per acre. Further information regarding these lands can be obtained from the Land Settlement Officer, and plans of them from the Surveyor-General.

Colonial Secretary's Office,  
Colombo, April 9, 1923.

CECIL CLEMENTI,  
Colonial Secretary.

**No. 6,510, S. O.**—On Wednesday, May 30, 1923, at 12 noon, the Land Settlement Officer will put up for sale or settlement, at Maradankadawala Circuit Bungalow, the under-mentioned portions of Crown land, on the terms authorized by Government. Seven allotments of land situated in the Pahala Kalagam, tulana of Kalagam korale north in Kalagam palata division of the Nuwara-kalawiya district of the North-Central Province.

Block survey preliminary plan 812.—Bulankulama.

Lot.	Name of Land.	Name of Claimant.	Description.	Extent.		
				A.	R.	P.
2A	Indipitiya ..	R. P. B. Amane ..	Chena ..	2	3	28
1A	Palugahahena ..	do. ..	do. ..	1	2	0
1B	Do. ..	Crown ..	do. ..	2	1	14
1C	Do. ..	Crown, applied for by Punchapediyalage Walliya of Migaswewa ..	do. ..	6	0	3
1E	Do. ..	Crown ..	do. ..	6	0	14
1F	Do. ..	Crown, applied for by Punchediyalage Kanda, Vel-Pediya of Migaswewa ..	do. ..	3	0	6
2	Indipitiya ..	Crown ..	do. ..	2	3	12

Upset price at Rs. 16 to Rs. 50 per acre. Further information regarding these lands can be obtained from the Land Settlement Officer, and plans of them from the Surveyor-General.

Colonial Secretary's Office,  
Colombo, April 9, 1923.

CECIL CLEMENTI,  
Colonial Secretary.

**No. 6,511, S. O.**—On Friday, June 1, 1923, at 12 noon, the Land Settlement Officer will put up for sale or settlement, at Maradankadawala Circuit Bungalow, the under-mentioned portions of Crown land, on the terms authorized by Government. Nine allotments of land situated in the Pahala Kalagam tulana of Kalagam korale north in Kalagam palata division of the Nuwarakalawiya district of the North-Central Province.

Lot.	Name of Land.	Block survey preliminary plan 813.—Periyankulama.		Description.	Extent.		
		Name of Claimant.			A.	R.	P.
90A	Nambadawalamukalana	Crown, applied for by	Bandiralage Badderala	Forest	4	0	9
20D	Elagawahena, Elagawakatupotha	Crown, applied for by	ditto	Chena	5	0	27
6A	Elahabadamukalana	Crown, applied for by	Ilangasinha Appuhami Vel-Vidanegge Kalu Banda of Pudukkulama	Forest	30	1	17
58A	Tisbamba	Crown, applied for by	Menikrala Upasakarala	Waste land	1	0	4
76A	Viharemukalana	Crown, applied for by	Kaurala Gamaralage Udayare	Forest with a shed	0	1	18
20B	Elagawakatupotha, Elagawahena	Crown, applied for by	Appuhamige Punchi Banda of Pudukkulama	Chena	5	0	21
20C	Elagawakatupotha	Crown, applied for by	Bandiralage Badderala and others	do.	4	0	17
75A	Tisbamba	Crown, applied for by	Kauralagamalage Udayare	Waste land	0	2	27
6C	Elahabadamukalana	Crown		Forest	6	2	25

Upset price at Rs. 16 to Rs. 50 per acre. Further information regarding these lands can be obtained from the Land Settlement Officer, and plans of them from the Surveyor-General.

Colonial Secretary's Office,  
Colombo, April 9, 1923.

CECIL CLEMENTI,  
Colonial Secretary.

**No. 6,512, S. O.**—On Tuesday, May 29, 1923, at 12 noon, the Land Settlement Officer will put up for sale or settlement, at Kekirawa Resthouse, the under-mentioned portion of Crown land, on the terms authorized by Government. An allotment of land situated in the Kekira tulana of Maminiya korale, in Kalagam palata division of the Nuwarakalawiya district of the North-Central Province.

Lot.	Name of Land.	Block survey preliminary plan 828.—Witharanagama.		Description.	Extent.		
		Name of Claimant.			A.	R.	P.
3	Welkotawa	Applied for by	Appuhamige Ukku Amma	Paddy	0	0	38

Upset price at Rs. 16 to Rs. 50 per acre. Further information regarding this land can be obtained from the Land Settlement Officer, and plan of it from the Surveyor-General.

Colonial Secretary's Office,  
Colombo, April 9, 1923.

CECIL CLEMENTI,  
Colonial Secretary.

**No. 6,513, S. O.**—On Thursday, May 31, 1923, at 12 noon, the Land Settlement Officer will put up for sale or settlement, at Maradankadawala Circuit Bungalow, the under-mentioned portions of Crown land, on the terms authorized by Government. Fifteen allotments of land situated in the Pahala Kalagam tulana of Kalagam korale north in Kalagam palata division of the Nuwarakalawiya district of the North-Central Province.

Lot.	Name of Land.	Block survey preliminary plan 817.—Walagambahuwa.		Description.	Extent.		
		Name of Claimant.			A.	R.	P.
42	Pahalawewehenekella	Crown		Chena	0	0	19
1	Welkatuwa	Crown, applied for by	Malla Vidanage Sonaide	do.	2	3	35
1A	Do.	Crown, applied for by	Mallage Appuwa, ex Vel-Vidane	do.	1	1	34
6A	Kanattehena	Crown, applied for by	Kapuwa Liyana Naida	do.	3	0	4
6C	Do.	Crown, applied for by	Bamba Mula Achari Naide of Madawalagama	do.	2	0	8
6D	Do.	Crown		do.	3	0	0
6E	Do.	Crown, applied for by	Appu Naide Undia	do.	5	0	4
6F	Do.	Crown, applied for by	Kanda, Vel-Vidane, and two others	do.	6	0	6
6G	Do.	Crown		do.	3	0	26
10A	Do.	Crown, applied for by	Mallage Appuwa, ex Vel-Vidane	do.	1	0	0
35B	—	Crown, applied for by	Bamba Mula Achari Naide	Waste land	1	3	38
35A	—	Crown		Tisbamba	0	1	8
39A	Godawalehena	Crown, applied for by	Punchage Kapuwa	Chena	2	0	4
35A2	—	Crown		Tisbamba	0	0	29
37	Dambagahahena	Balance not paid by	(1) Ranasinga Mohandirange Kanda, Vel-Vidane, (2) Gamage Undiyage Tikiri Naide, (3) Bajuwage Kanda Upasakaya, (4) Wijendra Vidanegge Tikiri Appuwa	Chena	1	2	8

Upset price at Rs. 16 to Rs. 50 per acre. Further information regarding these lands can be obtained from the Land Settlement Officer, and plans of them from the Surveyor-General.

Colonial Secretary's Office,  
Colombo, April 9, 1923.

CECIL CLEMENTI,  
Colonial Secretary.

**No. 6,514, S. O.**—On Tuesday, May 29, 1923, at 12 noon, the Land Settlement Officer will put up for sale or settlement, at Kekirawa Resthouse, the under-mentioned portions of Crown land, on the terms authorized by Government. Three allotments of land situated in the Karukkankulama tulana of Maminiya korale in Kalagam palata division of the Nuwarakalawiya district of the North-Central Province.

Lot.	Name of Land.	Block survey preliminary plan 843.—Panikkankulama.		Description.	Extent.		
		Name of Claimant.			A.	R.	P.
31	Galmaduwegawakumbure-wedibima	Crown, encroachment by	Ukkurala Appuhamige Banda and others	Paddy field	2	2	3

Lot.	Name of Land.	Name of Claimant.	Description.	Extent.		
				A.	R.	P.
33	Galmaduwegawakumbure-wedibima	Crown, encroachment by Elangasinghe Kapuruhamy and others	Paddy field ..	1	0	9
43	Do.	Crown, encroachment by Elansinghe Punchi Banda and others	do. ..	0	0	23

Upset price at Rs. 16 to Rs. 50 per acre. Further information regarding these lands can be obtained from the Land Settlement Officer, and plans of them from the Surveyor-General.

Colonial Secretary's Office,  
Colombo, April 9, 1923.

CECIL CLEMENTI,  
Colonial Secretary.

**No. 6,515, S. O.**—On Saturday, June 2, 1923, at 12 noon, the Land Settlement Officer will put up for sale or settlement, at Maradankadawala Circuit Bungalow, the under-mentioned portions of Crown land, on the terms authorized by Government. Twenty-one allotments of land situated in the Karukkankulama tulana of Maminiya korale in Kalagam palata division of the Nuwarakalawiya district of the North-Central Province.

Lot.	Name of Land.	Name of Claimant.	Description.	Extent.		
				A.	R.	P.
Block survey preliminary plan 841.—Sestrawelliya.						
20	Meegahahena and Mylagahaidama	Crown, applied for by Arnolis de Silva and U. B. Illangasinghe Ukku Banda	Chena ..	4	1	20
21	Meegahahena	Crown ..	do. ..	4	0	5
26	Kiriyagahaidama	Crown, applied for by D. B. Illangasinghe, Teacher	do. ..	2	0	21
30	Pitaelakele	Crown ..	do. ..	1	1	25
35	Tisbamba	Crown, leased by Suvadaratne Arnolis, <i>ex</i> Arachehi	Part of gan-goda	0	0	19
36	Do.	Crown, encroached on by Banda, Vel-Vidane	Part of gan-goda (garden)	0	0	23
47	Godakirillahena	Crown ..	Chena ..	0	0	8
48	Do.	do. ..	do. ..	0	3	9
51	Do.	do. ..	do. ..	0	0	32
67	Tisbamba	Crown, applied for by Tikirala Appuhamige Tikiri Banda	Open land ..	0	0	31
68	Do.	do. ..	Garden ..	0	0	30
69	Do.	Crown, applied for by Udayarage Dingiri Appu	do. ..	0	0	20
70	Do.	Crown, encroachment by Appuhamige Dingiri Banda	do. ..	0	0	7
71	Alutwatta, Nomileidama	Tikiri Appuge Ranhamy ..	do. ..	0	0	34
89	Pillaweaccarewedi-idan	Crown, encroachment by Illangasinghe Kalukumara Punchi Banda, <i>ex</i> Korala	do. ..	0	1	14
91	Hikgahahena	Crown, applied for by Illangasinghe Appuhamige Ranhamy	Chena ..	2	0	13
97	Indipitiya and Talgahahena	Crown, applied for by Dingiri Banda, Vel-Vidane of Olukaranda and Illangasinghe Kalukumara Punchi Banda and others	Chena ..	3	3	9
98	Indipitiya	Crown ..	do. ..	0	1	2
99	Velkotuwa	Crown, encroachment by Tikiri Appuge Kiri Menika	Paddy ..	0	1	0
103	Meegahaidama	Crown, applied for by Illangasinghe Appuhami of Sestrawelliya and Ekanayake Illangasinghe Dingiri Banda, Vel-Vidane of Olukaranda	Chena ..	4	0	11
106	Pahalawelewedibima	Crown, encroachment by E. Punchi Banda, <i>ex</i> Korala	Paddy ..	0	2	21

Upset price at Rs. 16 to Rs. 50 per acre. Further information regarding these lands can be obtained from the Land Settlement Officer, and plans of them from the Surveyor-General.

Colonial Secretary's Office,  
Colombo, April 9, 1923.

CECIL CLEMENTI,  
Colonial Secretary.

**No. 6,516, S. O.**—On Thursday, May 31, 1923, at 12 noon, the Land Settlement Officer will put up for sale or settlement, at Maradankadawala Circuit Bungalow, the under-mentioned portions of Crown land, on the terms authorized by Government. Three allotments of land situated in the Pahala Kalagam tulana of Kalagam korale north in Kalagam palata division of the Nuwarakalawiya district of the North-Central Province.

Lot.	Name of Land.	Name of Claimant.	Description.	Extent.		
				A.	R.	P.
Block survey preliminary plan 819.—Siwalagala.						
37A	Tisbambe	Crown, applied for by Punchi Bada	Waste land ..	1	0	7
37B	Do.	Crown, applied for by Appurala Lekamage Ranmenika	do. ..	1	0	4
37C	Do.	Crown, applied for by Punchi Appurala, <i>ex</i> Vel-Vidane	do. ..	0	1	24

Upset price at Rs. 16 to Rs. 50 per acre. Further information regarding these lands can be obtained from the Land Settlement Officer, and plans of them from the Surveyor-General.

Colonial Secretary's Office,  
Colombo, April 9, 1923.

CECIL CLEMENTI,  
Colonial Secretary.

**No. 6,517, S. O.**—On Friday, June 1, 1923, at 12 noon, the Land Settlement Officer will put up for sale or settlement, at Maradankadawala Circuit Bungalow, the under-mentioned portions of Crown land, on the terms authorized by Government. Four allotments of land situated in the Ihala Kalagam tulana of Kalagam korale north in Kalagam palata division of the Nuwarakalawiya district of the North-Central Province.

Lot.	Name of Land.	Name of Claimant.	Description.	Extent.		
				A.	R.	P.
Block survey preliminary plan 826.—Konapatirewa.						
39A	Hurigahalanda	Crown, applied for by Panchiralage Kapurala, Vel-Vidane	Chena ..	1	0	2
75B	Mylagahahena	do. ..	do. ..	10	0	37
75E	Do.	Crown, applied for by Tennakoon Mudiyanseilage Appuhamy	do. ..	3	0	10
75F	Do.	Crown, applied for by Samaraweera Patabendige Carolis Appu	do. ..	1	2	4

Upset price at Rs. 16 to Rs. 50 per acre. Further information regarding these lands can be obtained from the Land Settlement Officer, and plans of them from the Surveyor-General.

Colonial Secretary's Office,  
Colombo, April 9, 1923.

CECIL CLEMENTI,  
Colonial Secretary.

## LAND ACQUISITION NOTICES.

HAVING been duly directed by the Governor, with the advice of the Executive Council, acting under the provisions of "The Land Acquisition Ordinance of 1876," section 6, to take order for the acquisition of the following lands, required for a public purpose, namely, for a second latrine at Dondra, to wit:—

Preliminary plan 12,246. Village—Dondra East within the Sanitary Board limits of Dondra.				Extent.
Lot.	Name of Land.	Description.	Name of Claimant.	A. B. P.
1	Malapalawatta	Open land contains part of a tiled masonry latrine	Don Arnolis Wickramasinghe Dissanayeke	0 0 1·17
3	Do.	Open land	do.	0 0 0·64

I hereby give public notice, as required by section 7, that the Government proposes to take possession of the lands. All persons interested in the aforesaid lands are hereby required to appear personally or by agent before me at the Kachcheri, on May 14, 1923, at 11 A.M., and to state the nature of their respective interests in the lands, and the amount and particulars of their claims to compensation for such interests.

The Kachcheri,  
Matara, March 29, 1923.

G. S. WODEMAN,  
Assistant Government Agent.

HAVING been duly directed by the Governor, with the advice of the Executive Council, acting under the provisions of "The Land Acquisition Ordinance of 1876," section 6, to take order for the acquisition of the following lands, required for a public purpose, namely, for a public latrine and dumping ground at Koslanda, to wit:—

Preliminary plan 2,265. Village—Koslanda.				Extent.
Lot.	Name of Land.	Description.	Name of Claimant.	A. B. P.
1	Manikadewatta <i>alias</i> Mahakumburewatta <i>alias</i> Iriwendunpolawatta	Native garden contains 65 arecanut trees 10–20 years old, 4 coconut trees 15 years old, 2 mango trees 10 years old, 1 kitul tree, 3 coconut trees 10–14 years old, 1 breadfruit tree about 17 years old, and 13 arecanut trees 8–10 years old	R. Ramasami of Singarawatta, Koslanda	0 0 27·1
2	Do.	Native garden contains 5 arecanut trees 20 years old and 1 coconut tree 15 years old	do.	0 0 3·4
3	Gala <i>alias</i> Koslanda estate.	Open land partly laid out with a stone foundation for a cart stand	Northumberland Tea & Rubber Estates Co. of Koslanda	0 0 0·8

I hereby give public notice, as required by section 7, that the Government proposes to take possession of the lands. All persons interested in the aforesaid lands are hereby required to appear personally or by agent before me at Badulla Kachcheri on May 5, 1923, at 1.30 P.M., and to state the nature of their respective interests in the lands, and the amount and particulars of their claims to compensation for such interests.

The Kachcheri,  
Badulla, April 5, 1923.

R. A. G. FESTING,  
Government Agent.