

Ceylon Government Gazette

Published by Authority.

No. 7,324 — FRIDAY, APRIL 20, 1923.

Part III.—Lands.

Separate paging is given to each Part in order that it may be filed separately.

	PAGE		PAGE		PAGE
Land Settlement Notices :—		Land Sales by the Government Agents :—		Land Sales by the Settlement Officer :—	
Final Orders	465	North-Western Province	—	Northern Province	—
Preliminary Notices	473	North-Central Province	480	Eastern Province	—
Land Sales by the Government Agents :—		Province of Uva	483	North-Western Province	486
Western Province	478	Province of Sabaragamuwa	485	North-Central Province	—
Central Province	480	Land Sales by the Settlement Officer :—		Province of Uva	—
Southern Province	—	Western Province	—	Province of Sabaragamuwa	—
Northern Province	—	Central Province	—	Land Acquisition Notices	489
Eastern Province	—	Southern Province	—	Land Resumption Notices	—

FINAL ORDERS.

Kegalla S. O. No. 432.

Order under Section 4, Sub-section (1), of "The Waste Lands Ordinances of 1897, 1899, 1900, and 1903."

In the matter of the land commonly called or known as Madamehena, situate in the village of Parape, in the Kinigoda korale of the Kegalla District, in the Province of Sabaragamuwa, and of "The Waste Lands Ordinances of 1897, 1899, 1900, and 1903."

WHEREAS in pursuance of section 1 of the said Ordinances it was duly declared and notified on the 17th day of October, 1913, that if no claim to the land commonly called or known as Madamehena, situate in the village of Parape, in the Kinigoda korale of the Kegalla District, in the Province of Sabaragamuwa, containing in extent 2 roods and 30 perches, and shown as lot 17BT in block survey preliminary plan 96 and in the annexed diagram, was made to Ralph Marcus Meaburn Worsley, Special Officer appointed under section 28 of the said Ordinances, within the period of three months from the date specified in the said notice, such land would be declared the property of the Crown, and dealt with on account of the Crown (*vide* Notice No. 5,030):

And whereas Werawelle Ukkuwa made claim thereto, and Ralph Marcus Meaburn Worsley, Thomas Graham Willett, Howard Orme Fox, Maxwell MacLagan Wedderburn, and Frederick Lewis, Special Officers appointed under section 28 of the said Ordinances, made due inquiry into such claim, and whereas the said claimant and Howard Orme Fox, one of the aforesaid Special Officers, came to an agreement in writing dated the 14th day of April, 1920, concerning the said land, under section 4, sub-section (1), of the said Ordinances, whereby it was agreed that Maha Dewayalage Bandiya Dewaya should be declared the purchaser of the said land upon payment, on or before the 14th day of June, 1920, to the Assistant Government Agent at Kegalla or to the Settlement Officer, of a sum of Rupees Eleven only (Rs. 11), as the purchase amount of the said land, and whereas the said amount has been duly paid, the said Maha Dewayalage Bandiya Dewaya, is hereby, in pursuance of the agreement aforementioned, declared to be the purchaser of the said land, as more fully described herein below.

Description of the Land referred to.

The land commonly called or known as Madamehena, situate in the village of Parape, in the Kinigoda korale of the Kegalla District, in the Province of Sabaragamuwa, containing in extent 2 roods and 30 perches, and shown as lot 17BT in block survey preliminary plan 96 and in the annexed diagram; and bounded as follows: on the north by Madamehena to be declared the property of the Crown under the Waste Lands Ordinances; on the east by the road from Mawatgama to Rambukkana; on the south by Madametennehena sold by the Crown, Madamehena to be declared the property of the Crown under the Waste Lands Ordinances; on the west by Kalukelehena sold to Koruwage Peter Fernando and others under the Waste Lands Ordinances.



Surveyor-General's Office,
Colombo, July 17, 1922.

Scale of 8 Chains to an Inch.

C. H. VINCE,
for Surveyor-General.

December 8, 1922.

M. M. WEDDERBURN,
Special Officer.

Kegalla S. O. No. 433.

Order under Section 4, Sub-section (1), of "The Waste Lands Ordinances of 1897, 1899, 1900, and 1903."

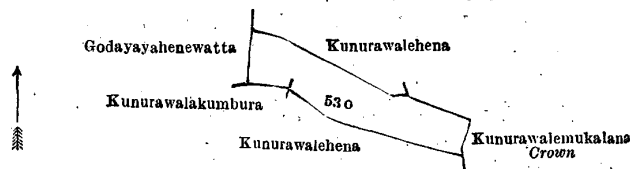
In the matter of the land commonly called or known as Kunurawalehena, situate in the village of Parape, in the Kinigoda korale of the Kegalla District, in the Province of Sabaragamuwa, and of "The Waste Lands Ordinances of 1897, 1899, 1900, and 1903."

WHEREAS in pursuance of section 1 of the said Ordinances it was duly declared and notified on the 17th day of October, 1913, that if no claim to the land commonly called or known as Kunurawalehena, situate in the village of Parape, in the Kinigoda korale of the Kegalla District, in the Province of Sabaragamuwa, containing in extent 2 acres 1 rood and 9 perches, and shown as lot 53 o in block survey preliminary plan 96 and in the annexed diagram, was made to Ralph Marcus Meaburn Worsley, Special Officer appointed under section 28 of the said Ordinances, within the period of three months from the date specified in the said notice, such land would be declared the property of the Crown, and dealt with on account of the Crown (*vide* Notice No. 5,030):

And whereas (1) Manatunga Dewayalage Rankira and (2) Edirimuni Dewayalage Bandiya made claim thereto, and Ralph Marcus Meaburn Worsley, Thomas Graham Willett, Howard Orme Fox, Maxwell MacLagan Wedderburn, and Frederick Lewis, Special Officers appointed under section 28 of the said Ordinances, made due inquiry into such claim and whereas the said 1st and 2nd claimants and Howard Orme Fox, one of the aforesaid Special Officers, came to an agreement in writing dated the 14th day of April, 1920, concerning the said land, under section 4, sub-section (1), of the said Ordinances, whereby it was agreed that the said 1st claimant and Maha Dewayalage Kiriya Dewaya should be declared the purchasers, in equal shares, of the said land upon payment, on or before the 14th day of June, 1920, to the Assistant Government Agent at Kegalla or to the Settlement Officer, of a sum of Rupees Thirty-four and Cents Ninety only (Rs. 34.90) as the purchase amount of the said land, and whereas the said amount has been duly paid, the said 1st claimant and the said Maha Dewayalage Kiriya Dewaya are hereby, in pursuance of the agreement aforesaid, declared to be the purchasers, in equal shares of the said land, as more fully described herein below.

Description of the Land referred to.

The land commonly called or known as Kunurawalehena, situate in the village of Parape, in the Kinigoda korale of the Kegalla District, in the Province of Sabaragamuwa, containing in extent 2 acres 1 rood and 9 perches, and shown as lot 53 o in block survey preliminary plan 96 and in the annexed diagram; and bounded as follows: on the north by Kunurawalehena sold to Tunpanayalaye Hapuwa and others under the Waste Lands Ordinances, Kunurawalemukalana declared to be the property of the Crown under the Waste Lands Ordinances; on the east by Kunurawalemukalana declared to be the property of the Crown under the Waste Lands Ordinances; on the south by Kunurawalehena sold to Maha Dewayalage Kirihonda and others under the Waste Lands Ordinances, Kunurawalekumbura claimed by Maha Dewayalage Menika and another; on the west by Godayahenewatta sold by the Crown.



Surveyor-General's Office,
Colombo, July 17, 1922.

Scale of 8 Chains to an Inch.

C. H. VINCE,
for Surveyor-General.

December 8, 1922.

M. M. WEDDERBURN,
Special Officer.

Kegalla S. O. No. 434.

Order under Section 4, Sub-section (1), of "The Waste Lands Ordinances of 1897, 1899, 1900, and 1903."

In the matter of the land commonly called or known as Kalukelehena, situate in the village of Parape, in the Kinigoda korale of the Kegalla District, in the Province of Sabaragamuwa, and of "The Waste Lands Ordinances of 1897, 1899, 1900, and 1903."

WHEREAS in pursuance of section 1 of the said Ordinances it was duly declared and notified on the 17th day of October, 1913, that if no claim to the land commonly called or known as Kalukelehena, situate in the village of Parape, in the Kinigoda korale of the Kegalla District, in the Province of Sabaragamuwa, containing in extent 3 roods and 16 perches, and shown as lot 17 w in block survey preliminary plan 96 and in the annexed diagram, was made to Ralph Marcus Meaburn Worsley, Special Officer appointed under section 28 of the said Ordinances, within the period of three months from the date specified in the said notice, such land would be declared the property of the Crown, and dealt with on account of the Crown (*vide* Notice No. 5,030):

And whereas (1) Tunpanayalaye Hapuwa and (2) ditto Kirihonda, made claim thereto, and Ralph Marcus Meaburn Worsley, Thomas Graham Willett, Howard Orme Fox, Maxwell MacLagan Wedderburn, and Frederick Lewis, Special Officers appointed under section 28 of the said Ordinances, made due inquiry into such claim; and whereas the said 1st and 2nd claimants and Howard Orme Fox, one of the aforesaid Special Officers, came to an agreement in writing dated the 14th

day of April, 1920, concerning the said land under section 4, sub-section (1), of the said Ordinances, whereby it was agreed that the said 1st and 2nd claimants should be declared along with (a) Tumpanayalaye Gunaya, (b) ditto Appuwa, (c) ditto Ukkuwa, (d) ditto Janguwa, (e) ditto Menika, (f) Wanehakurubaddalage Dinaya, (g) ditto Gunaya, (h) Bambugalagedera Handuna, (i) ditto Kiribindu, (j) ditto Ukku, and (k) ditto Appuwa the purchasers, in the following shares, viz., 3/16 to the said 1st claimant, 1/20 to the said 2nd claimant, 3/16 to the said (a) Tumpanayalaye Gunaya, 1/20 to each of the said (b) Tumpanayalaye Appuwa, (c) Tumpanayalaye Ukkuwa, (d) Tumpanayalaye Janguwa, and (e) Tumpanayalaye Menika, 1/24 to each of the said (f) Wanehakurubaddalage Dinaya and (g) Wanehakurubaddalage Gunaya, 1/12 to the said (h) Bambugalagedera Handuna, 1/16 to each of the said (i) Bambugalagedera Kiribindu, and (j) Bambugalagedera Ukku, and 1/12 to the said (k) Bambugalagedera Appuwa of the said land upon payment, on or before the 14th day of June, 1920, to the Assistant Government Agent at Kegalla or to the Settlement Officer, of a sum of Rupees Fourteen and Cents Forty only (Rs. 14.40), as the purchase amount of the said land; and whereas the said amount has been duly paid, the said 1st and 2nd claimants and the said (a) Tumpanayalaye Gunaya, (b) Tumpanayalaye Appuwa, (c) ditto Ukkuwa, (d) ditto Janguwa, (e) ditto Menika, (f) Wanehakurubaddalage Dinaya, (g) ditto Gunaya, (h) Bambugalagedera Handuna, (i) ditto Kiribindu, (j) ditto Ukku, and (k) Bambugalagedera Appuwa are hereby, in pursuance of the agreement aforementioned, declared to be the purchasers, in the said shares, of the said land, as more fully described herein below.

Description of the Land referred to.

The land commonly called or known as Kalukelehena, situate in the village of Parape, in the Kinigoda korale of the Kegalla District, in the Province of Sabaragamuwa, containing in extent 3 roods and 16 perches, and shown as lot 17w in block survey preliminary plan 96 and in the annexed diagram; and bounded as follows: on the north by Kalukelewatta sold by the Crown (T. P. 308,234), an ela; on the east by an ela, Kalukelewatta (private), Amunalawelledenyepillewa (private), Kalukelepokunekongahamulahena sold to Arambe Dewayalagedera Rankira, ex Vidane Dewaya and others under the Waste Lands Ordinances; on the south by Kalukelepokunekongahamulahena sold to Arambe Dewayalagedera Rankira, ex Vidane Dewaya and others under the Waste Lands Ordinances; on the west by Kalukelehena sold to Sirdanayalage Pina and others under the Waste Lands Ordinances.



Surveyor-General's Office,
Colombo, July 17, 1922.

Scale of 8 Chains to an Inch.

December 8, 1922.

M. M. WEDDERBURN,

Special Officer.

C. H. VINCE,
for Surveyor-General.

Kegalla S. O. No. 435.

Order under Section 4, Sub-section (1), of "The Waste Lands Ordinances of 1897, 1899, 1900, and 1903."

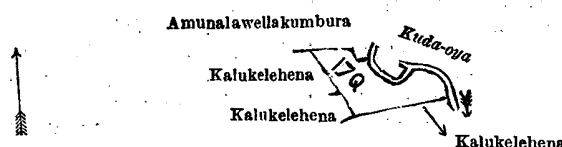
In the matter of the land commonly called or known as Kalukelehena, situate in the village of Parape, in the Kinigoda korale of the Kegalla District, in the Province of Sabaragamuwa, and of "The Waste Lands Ordinances of 1897, 1899, 1900, and 1903."

WHEREAS in pursuance of section 1 of the said Ordinances it was duly declared and notified on the 17th day of October, 1913, that if no claim to the land commonly called or known as Kalukelehena, situate in the village of Parape, in the Kinigoda korale of the Kegalla District, in the Province of Sabaragamuwa, containing in extent 3 roods and 8 perches, and shown as lot 17q in block survey preliminary plan 96 and in the annexed diagram, was made to Ralph Marcus Meaburn Worsley, Special Officer appointed under section 28 of the said Ordinances, within the period of three months from the date specified in the said notice, such land would be declared the property of the Crown, and dealt with on account of the Crown (*vide* Notice No. 5,030):

And whereas Werawelle Ukkuwa made claim thereto, and Ralph Marcus Meaburn Worsley, Thomas Graham Willett, Howard Orme Fox, Maxwell MacLagan Wedderburn, and Frederick Lewis, Special Officers appointed under section 28 of the said Ordinances, made due inquiry into such claim, and whereas the said claimant and Howard Orme Fox, one of the aforesaid Special Officers, came to an agreement in writing dated the 14th day of April, 1920, concerning the said land, under section 4, sub-section (1), of the said Ordinances, whereby it was agreed that the said claimant should be declared along with Werawelle Bandiya, the purchaser, in equal shares, of the said land upon payment, on or before the 14th day of June, 1920, to the Assistant Government Agent at Kegalla or to the Settlement Officer, of a sum of Rupees Twelve and Cents Eighty only (Rs. 12.80), as the purchase amount of the said land, and whereas the said amount has been duly paid, the said claimant and the said Werawelle Bandiya are hereby, in pursuance of the agreement aforementioned, declared to be the purchasers, in equal shares, of the said land, as more fully described herein below.

Description of the Land referred to.

The land commonly called or known as Kalukelehena, situate in the village of Parape, in the Kinigoda korale of the Kegalla District, in the Province of Sabaragamuwa, containing in extent 3 roods and 8 perches, and shown as lot 17q in block survey preliminary plan 96 and in the annexed diagram; and bounded as follows: on the north by Amunalawellakumbura claimed by Suduhakuruge Menika and others, the Kuda-oya; on the east by the Kuda-oya, Kalukelehena sold to Walimuni Dewayalage Hawkendi and others under the Waste Lands Ordinances; on the south by Kalukelehena sold to Walimuni Dewayalage Hawkendi and others under the Waste Lands Ordinances; on the west by Kalukelehena sold to Arambe Dewayalagedera Rankira, ex Vidane Dewaya, under the Waste Lands Ordinances, Kalukelehena sold to Walimuni Dewayalage Bandiya and others under the Waste Lands Ordinances.



Surveyor-General's Office,
Colombo, July 17, 1922.

Scale of 8 Chains to an Inch.

December 8, 1922.

M. M. WEDDERBURN,

Special Officer.

C. H. VINCE,
for Surveyor-General.

Kegalla S. O. No. 436.

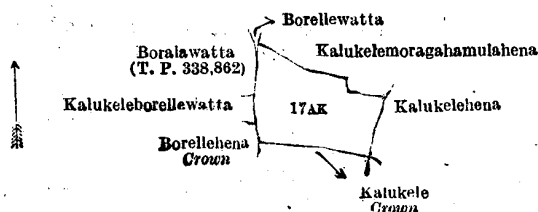
Order under Section 4, Sub-section (1), of "The Waste Lands Ordinances of 1897, 1899, 1900, and 1903."
In the matter of the land commonly called or known as Kalukelemoragahamulahena, situate in the village of Parape, in the Kinigoda korale of the Kegalla District, in the Province of Sabaragamuwa, and of "The Waste Lands Ordinances of 1897, 1899, 1900, and 1903."

WHEREAS in pursuance of section 1 of the said Ordinances it was duly declared and notified on the 17th day of October, 1913, that if no claim to the land commonly called or known as Kalukelemoragahamulahena, situate in the village of Parape, in the Kinigoda korale of the Kegalla District, in the Province of Sabaragamuwa, containing in extent 1 acre 3 roods and 15 perches, and shown as lot 17AK in block survey preliminary plan 96 and in the annexed diagram, was made to Ralph Marcus Meaburn Worsley, Special Officer appointed under section 28 of the said Ordinances, within the period of three months from the date specified in the said notice, such land would be declared the property of the Crown, and dealt with on account of the Crown (*vide* Notice No. 5,030):

And whereas (1) Manatunga Dewayalage Rankira and (2) Edirimuni Dewayalage Bandiya made claim thereto, and Ralph Marcus Meaburn Worsley, Thomas Graham Willett, Howard Orme Fox, Maxwell MacLagan Wedderburn, and Frederick Lewis, Special Officers appointed under section 28 of the said Ordinances, made due inquiry into such claim, and whereas the said 1st and 2nd claimants and Howard Orme Fox, one of the aforesaid Special Officers, came to an agreement in writing dated the 14th day of April, 1920, concerning the said land, under section 4, sub-section (1), of the said Ordinances, whereby it was agreed that the said 1st and 2nd claimants should be declared along with (a) Edirimuni Dewayalage Kiriyage Bandiya, (b) Edirimuni Dewayalage Rankira, (c) Edirimuni Dewayalage Handuna, and (d) Edirimuni Dewayalage Amangira, the purchasers in the following shares, viz., $\frac{1}{3}$ to the said 1st claimant, $\frac{1}{3}$ to the said 2nd claimant, $\frac{1}{3}$ to the said (a) Edirimuni Dewayalage Kiriyage Bandiya, and 1/9 to each of the said (b) Edirimuni Dewayalage Rankira, (c) Edirimuni Dewayalage Handuna, and (d) Edirimuni Dewayalage Amangira, of the said land upon payment, on or before the 14th day of June, 1920, to the Assistant Government Agent at Kegalla or to the Settlement Officer, of a sum of Rupees Twenty-nine and Cents Fifty-two only (Rs. 29.52), as the purchase amount of the said land; and whereas the said amount has been duly paid, the said 1st and 2nd claimants and the said (a) Edirimuni Dewayalage Kiriyage Bandiya, (b) Edirimuni Dewayalage Rankira, (c) Edirimuni Dewayalage Handuna, and (d) Edirimuni Dewayalage Amangira are hereby, in pursuance of the agreement aforementioned, declared to be the purchasers, in the said shares, of the said land, as more fully described herein below.

Description of the Land referred to.

The land commonly called or known as Kalukelemoragahamulahena, situate in the village of Parape, in the Kinigoda korale of the Kegalla District, in the Province of Sabaragamuwa, containing in extent 1 acre 3 roods and 15 perches, and shown as lot 17AK in block survey preliminary plan 96 and in the annexed diagram; and bounded as follows: on the north by Borellewatta sold to Maha Dewayalage Kirihonda and others under the Waste Lands Ordinances, Kalukelemoragahamulahena sold to Werawellegedera Pinchi under the Waste Lands Ordinances; on the east by Kalukelehena sold to Maha Dewayalage Kirihonda and others under the Waste Lands Ordinances; on the south by Kalukele to be declared the property of the Crown under the Waste Lands Ordinances; on the west by Borellehena to be declared the property of the Crown under the Waste Lands Ordinances, Kalukeleborellewatta sold to Maha Dewayalage Kiriya, Vidane Dewaya, under the Waste Lands Ordinances, Boralawatta sold by the Crown (T. P. 338,862).



Surveyor-General's Office,
Colombo, July 17, 1922.

Scale of 8 Chains to an Inch.

C. H. VINCE,
for Surveyor-General.

December 8, 1922.

M. M. WEDDERBURN,
Special Officer.

Kegalla S. O. No. 437.

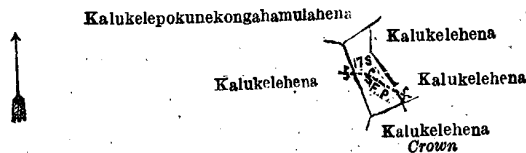
Order under Section 4, Sub-section (1), of "The Waste Lands Ordinances of 1897, 1899, 1900, and 1903."
In the matter of the land commonly called or known as Kalukelehena (exclusive of the footpath passing through the land), situate in the village of Parape, in the Kinigoda korale of the Kegalla District, in the Province of Sabaragamuwa, and of "The Waste Lands Ordinances of 1897, 1899, 1900, and 1903."

WHEREAS in pursuance of section 1 of the said Ordinances it was duly declared and notified on the 17th day of October, 1913, that if no claim to the land commonly called or known as Kalukelehena (exclusive of the footpath passing through the land), situate in the village of Parape, in the Kinigoda korale of the Kegalla District, in the Province of Sabaragamuwa, containing in extent 1 rood and 26 perches, and shown as lot 17s in block survey preliminary plan 96 and in the annexed diagram, was made to Ralph Marcus Meaburn Worsley, Special Officer appointed under section 28 of the said Ordinances, within the period of three months from the date specified in the said notice, such land would be declared the property of the Crown, and dealt with on account of the Crown (*vide* Notice No. 5,030):

And whereas (1) Dombagahagedera Dingiriya *alias* Dingiya and (2) Dombagahagedera Malhonda made claim thereto, and Ralph Marcus Meaburn Worsley, Thomas Graham Willett, Howard Orme Fox, Maxwell MacLagan Wedderburn, and Frederick Lewis, Special Officers appointed under section 28 of the said Ordinances, made due inquiry into such claim, and whereas the said claimants and Howard Orme Fox, one of the aforesaid Special Officers, came to an agreement in writing dated the 11th day of April, 1920, concerning the said land, under section 4, sub-section (1), of the said Ordinances, whereby it was agreed that the said 1st and 2nd claimants should be declared along with (a) Munasin Dewayalage Kirihapuwa, (b) Munasin Dewayalage Pincha, and (c) Undiya Dewayalage Handuna, the purchasers in the following shares, viz., $\frac{1}{3}$ to the said 1st and 2nd claimants together, and $\frac{1}{3}$ to the said (a) Munasin Dewayalage Kirihapuwa, (b) Munasin Dewayalage Pincha, and (c) Undiya Dewayalage Handuna together, of the said land upon payment, on or before the 11th day of June, 1920, to the Assistant Government Agent at Kegalla or to the Settlement Officer, of a sum of Rupees Six and Cents Sixty only (Rs. 6.60), as the purchase amount of the said land, and whereas the said amount has been duly paid, the said 1st and 2nd claimants and the said (a) Munasin Dewayalage Kirihapuwa, (b) Munasin Dewayalage Pincha, and (c) Undiya Dewayalage Handuna are hereby, in pursuance of the agreement aforementioned, declared to be the purchasers, in the said shares, of the said land; as more fully described herein below.

Description of the Land referred to.

The land commonly called or known as Kalukelekena (exclusive of the footpath passing through the land), situate in the village of Parape, in the Kinigoda korale of the Kegalla District, in the Province of Sabaragamuwa, containing in extent 1 rood and 26 perches, and shown as lot 17s in block survey preliminary plan 96 and in the annexed diagram; and bounded as follows: on the north by Kalukelepokunekongahamulahena sold to Arambe Dewyalagegedera Rankira, *ex* Vidane Dewaya, and others under the Waste Lands Ordinances; on the east by Kalukelekena sold to Walimuni Dewyalage Bandiya and others under the Waste Lands Ordinances, Kalukelekena sold to Arambe Dewyalagedara Rankira, *ex* Vidane Dewaya, under the Waste Lands Ordinances; on the south by Kalukelekena to be declared the property of the Crown under the Waste Lands Ordinances; on the west by Kalukelekena sold to Tunpanayalaye Hapuwa and others under the Waste Lands Ordinances.



Surveyor-General's Office,
Colombo, July 17, 1922.

Scale of 8 Chains to an Inch.

C. H. VINCE,
for Surveyor-General.

December 8, 1922.

M. M. WEDDERBURN,
Special Officer.

Kegalla S. O. No. 438.**Order under Section 4, Sub-section (1), of "The Waste Lands Ordinances of 1897, 1899, 1900, and 1903."**

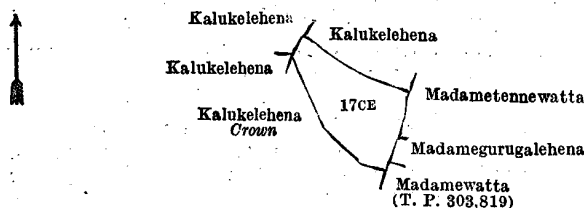
In the matter of the land commonly called or known as Kalukelekena, situate in the village of Parape, in the Kinigoda korale of the Kegalla District, in the Province of Sabaragamuwa, and of "The Waste Lands Ordinances" of 1897, 1899, 1900, and 1903."

WHEREAS in pursuance of section 1 of the said Ordinances it was duly declared and notified on the 17th day of October, 1913, that if no claim to the land commonly called or known as Kalukelekena, situate in the village of Parape, in the Kinigoda korale of the Kegalla District, in the Province of Sabaragamuwa, containing in extent 1 acre 1 rood and 35 perches, and shown as lot 17CE in block survey preliminary plan 96 and in the annexed diagram, was made to Ralph Marcus Meaburn Worsley, Special Officer appointed under section 28 of the said Ordinances, within the period of three months from the date specified in the said notice, such land would be declared the property of the Crown, and dealt with on account of the Crown (*vide* Notice No. 5,030):

And whereas (1) Dombagahagedara Dingiriya *alias* Dingiya and (2) Dombagahagedara Malhonda made claim thereto, and Ralph Marcus Meaburn Worsley, Thomas Graham Willett, Howard Orme Fox, Maxwell MacLagan Wedderburn, and Frederick Lewis, Special Officers appointed under section 28 of the said Ordinances, made due inquiry into such claim, and whereas the said 1st and 2nd claimants and Howard Orme Fox, one of the aforesaid Special Officers, came to an agreement in writing dated the 11th day of April, 1920, concerning the said land, under section 4, sub-section (1), of the said Ordinances, whereby it was agreed that the said 1st and 2nd claimants should be declared along with (a) Munasin Dewyalaye Kirihapuwa, (b) Munasin Dewyalaye Unga, (c) Undiya Dewyalaye Handuna, and (d) Werawellalaye Kiri Punchi, the purchasers in the following shares, *viz.*, $\frac{1}{4}$ to each of the said 1st and 2nd claimants, $\frac{1}{9}$ to each of the said (a) Munasin Dewyalaye Kirihapuwa, (b) Munasin Dewyalaye Unga, and (c) Undiya Dewyalaye Handuna, and $\frac{1}{4}$ to the said (d) Werawellalaye Kiri Punchi, of the said land upon payment, on or before the 11th day of June, 1920, to the Assistant Government Agent at Kegalla or to the Settlement Officer, of a sum of Rupees Twenty-three and Cents Fifty-eight only (Rs. 23·58), as the purchase amount of the said land, and whereas the said amount has been duly paid, the said 1st and 2nd claimants and the said (a) Munasin Dewyalaye Kirihapuwa, (b) Munasin Dewyalaye Unga, (c) Undiya Dewyalaye Handuna, and (d) Werawellalaye Kiri Punchi are hereby, in pursuance of the agreement aforementioned, declared to be the purchasers, in the said shares, of the said land, as more fully described herein below.

Description of the Land referred to.

The land commonly called or known as Kalukelekena, situate in the village of Parape, in the Kinigoda korale of the Kegalla District, in the Province of Sabaragamuwa, containing in extent 1 acre 1 rood and 35 perches, and shown as lot 17CE in block survey preliminary plan 96 and in the annexed diagram; and bounded as follows: on the north by Kalukelekena sold to Pillegedera Pincha and others under the Waste Lands Ordinances; on the east by Madametennewatta claimed by Maha Dewyalagegedera Menika and another, Madamegurugalehena sold to Tunpanayalaye Hapuwa and others under the Waste Lands Ordinances, Madamewatta sold by the Crown (T. P. 303,819); on the south by Kalukelekena to be declared the property of the Crown under the Waste Lands Ordinances; on the west by Kalukelekena to be declared the property of the Crown under the Waste Lands Ordinances, Kalukelekena sold to Maha Dewyalage Bandiya, *ex* Dewaya, and another under the Waste Lands Ordinances, Kalukelekena sold to Arambe Dewyalagegedera Rankira, *ex* Vidane Dewaya, and others under the Waste Lands Ordinances.



Surveyor-General's Office,
Colombo, July 17, 1922.

Scale of 8 Chains to an Inch.

C. H. VINCE,
for Surveyor-General.

December 8, 1922.

M. M. WEDDERBURN,
Special Officer.

Kegalla S. O. No. 439.

Order under Section 4, Sub-section (1), of "The Waste Lands Ordinances of 1897, 1899, 1900, and 1903."

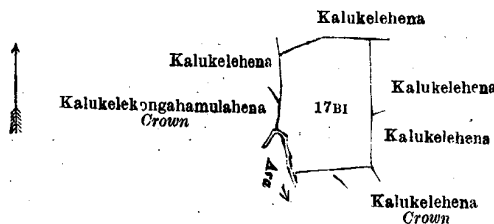
In the matter of the land commonly called or known as Kalukelehena, situate in the village of Parape, in the Kinigoda korale of the Kegalla District, in the Province of Sabaragamuwa, and of "The Waste Lands Ordinances of 1897, 1899, 1900, and 1903."

WHEREAS in pursuance of section 1 of the said Ordinances it was duly declared and notified on the 17th day of October, 1913, that if no claim to the land commonly called or known as Kalukelehena, situate in the village of Parape, in the Kinigoda korale of the Kegalla District, in the Province of Sabaragamuwa, containing in extent 2 acres and 20 perches, and shown as lot 17B1 in block survey preliminary plan 96 and in the annexed diagram, was made to Ralph Marcus Meaburn Worsley, Special Officer appointed under section 28 of the said Ordinances, within the period of three months from the date specified in the said notice, such land would be declared the property of the Crown, and dealt with on account of the Crown (*vide* Notice No. 5,030):

And whereas (1) Siriwardanayalage Pina and (2) Siriwardanayalage Hawkenda made claim thereto, and Ralph Marcus Meaburn Worsley, Thomas Graham Willett, Howard Orme Fox, Maxwell MacLagan Wedderburn, and Frederick Lewis, Special Officers appointed under section 28 of the said Ordinances, made due inquiry into such claim, and whereas the said 1st and 2nd claimants and Howard Orme Fox, one of the aforesaid Special Officers, came to an agreement in writing dated the 11th day of April, 1920, concerning the said land, under section 4, sub-section (1), of the said Ordinances, whereby it was agreed that the said 1st and 2nd claimants should be declared along with (a) Siriwardanayalage Menika, (b) Siriwardanayalage Lamindu, and (c) Siriwardanayalage Rankira Goluwa, the purchasers in the following shares, viz., $\frac{1}{4}$ to the said 1st claimant, $\frac{1}{4}$ to the said 2nd claimant, $\frac{1}{12}$ to the said (a) Siriwardanayalage Menika, $\frac{1}{12}$ to the said (b) Siriwardanayalage Lamindu, and $\frac{1}{3}$ to the said (c) Siriwardanayalage Rankira Goluwa of the said land upon payment, on or before the 11th day of June, 1920, to the Assistant Government Agent at Kegalla or to the Settlement Officer, of a sum of Rupees Thirty-four and Cents Twenty only (Rs. 34.20), as the purchase amount of the said land, and whereas the said amount has been duly paid, the said 1st and 2nd claimants and the said (a) Siriwardanayalage Menika, (b) Siriwardanayalage Lamindu, and (c) Siriwardanayalage Rankira Goluwa are hereby, in pursuance of the agreement aforementioned, declared to be the purchasers, in the said shares, of the said land, as more fully described herein below.

Description of the Land referred to.

The land commonly called or known as Kalukelehena, situate in the village of Parape, in the Kinigoda korale of the Kegalla District, in the Province of Sabaragamuwa, containing in extent 2 acres and 20 perches, and shown as lot 17B1 in block survey preliminary plan 96 and in the annexed diagram; and bounded as follows: on the north by Kalukelehena sold to Munasingedara Kiri Hapuwa and others under the Waste Lands Ordinances; on the east by Kalukelehena sold to Arambe Dewayalagegedara Rankira, *ex* Vidane Dewaya, and others under the Waste Lands Ordinances; on the south by Kalukelehena to be declared the property of the Crown under the Waste Lands Ordinances; on the west by an ara, Kalukelekongahamulahena to be declared the property of the Crown under the Waste Lands Ordinances, Kalukelehena to be sold to Pillegedara Pincha and others under the Waste Lands Ordinances.



Surveyor-General's Office,
Colombo, July 17, 1922.

Scale of 8 Chains to an Inch.

C. H. VINCE,
for Surveyor-General.

December 8, 1922.

M. M. WEDDERBURN,
Special Officer.

Kegalla S. O. No. 440.

Order under Section 4, Sub-section (1), of "The Waste Lands Ordinances of 1897, 1899, 1900, and 1903."

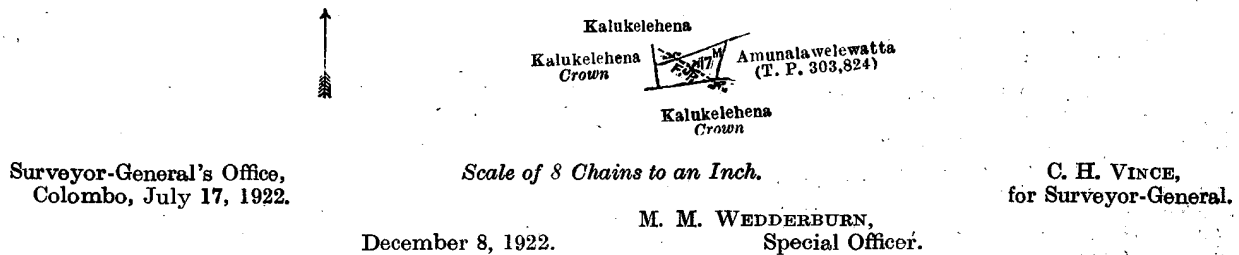
In the matter of the land commonly called or known as Kalukelehena (exclusive of the footpath passing through the land), situate in the village of Parape, in the Kinigoda korale of the Kegalla District, in the Province of Sabaragamuwa, and of "The Waste Lands Ordinances of 1897, 1899, 1900, and 1903."

WHEREAS in pursuance of section 1 of the said Ordinances it was duly declared and notified on the 17th day of October, 1913, that if no claim to the land commonly called or known as Kalukelehena (exclusive of the footpath passing through the land), situate in the village of Parape, in the Kinigoda korale of the Kegalla District, in the Province of Sabaragamuwa, containing in extent 1 rood and 17 perches, and shown as lot 17M in block survey preliminary plan 96 and in the annexed diagram, was made to Ralph Marcus Meaburn Worsley, Special Officer appointed under section 28 of the said Ordinances, within the period of three months from the date specified in the said notice, such land would be declared the property of the Crown, and dealt with on account of the Crown (*vide* Notice No. 5,030):

And whereas Werawelle Ukkuwa made claim thereto, and Ralph Marcus Meaburn Worsley, Thomas Graham Willett, Howard Orme Fox, Maxwell MacLagan Wedderburn, and Frederick Lewis, Special Officers appointed under section 28 of the said Ordinances, made due inquiry into such claim, and whereas the said claimant and Howard Orme Fox, one of the aforesaid Special Officers, came to an agreement in writing dated the 14th day of April, 1920, concerning the said land, under section 4, sub-section (1), of the said Ordinances, whereby it was agreed that the said claimant should be declared the purchaser of the said land upon payment, on or before the 14th day of June, 1920, to the Assistant Government Agent at Kegalla or to the Settlement Officer, of a sum of Rupees Five and Cents Seventy only (Rs. 5.70), as the purchase amount of the said land, and whereas the said amount has been duly paid by the said claimant, he is hereby, in pursuance of the agreement aforementioned, declared to be the purchaser of the said land, as more fully described herein below.

Description of the Land referred to.

The land commonly called or known as Kalukelehena (exclusive of the footpath passing through the land), situate in the village of Parape, in the Kinigoda korale of the Kegalla District, in the Province of Sabaragamuwa, containing in extent 1 rood and 17 perches, and shown as lot 17M in block survey preliminary plan 96 and in the annexed diagram; and bounded as follows: on the north by Kalukelehena sold to Walimuni Dewayalage Hawkendi and others under the Waste Lands Ordinances; on the east by Amunalaewewatta granted at half-improved value (T. P. 303,324); on the south by Kalukelehena to be declared the property of the Crown under the Waste Lands Ordinances; on the west by Kalukelehena to be declared the property of the Crown under the Waste Lands Ordinances.

**Kegalla S. O. No. 441.****Order under Section 4, Sub-section (1), of "The Waste Lands Ordinances of 1897, 1899, 1900, and 1903."**

In the matter of the lands commonly called or known as Kalukelehena, situate in the village of Parape, in the Kinigoda korale of the Kegalla District, in the Province of Sabaragamuwa, and of "The Waste Lands Ordinances of 1897, 1899, 1900, and 1903."

WHEREAS in pursuance of section 1 of the said Ordinances it was duly declared and notified on the 17th day of October, 1913, that if no claim to the lands commonly called or known as Kalukelehena, situate in the village of Parape, in the Kinigoda korale of the Kegalla District, in the Province of Sabaragamuwa, containing in extent 1 acre, and shown as lots 17x and 17y in block survey preliminary plan 96 and in the annexed diagram, was made to Ralph Marcus Meaburn Worsley, Special Officer appointed under section 28 of the said Ordinances, within the period of three months from the date specified in the said notice, such lands would be declared the property of the Crown, and dealt with on account of the Crown (*vide* Notice No. 5,030):

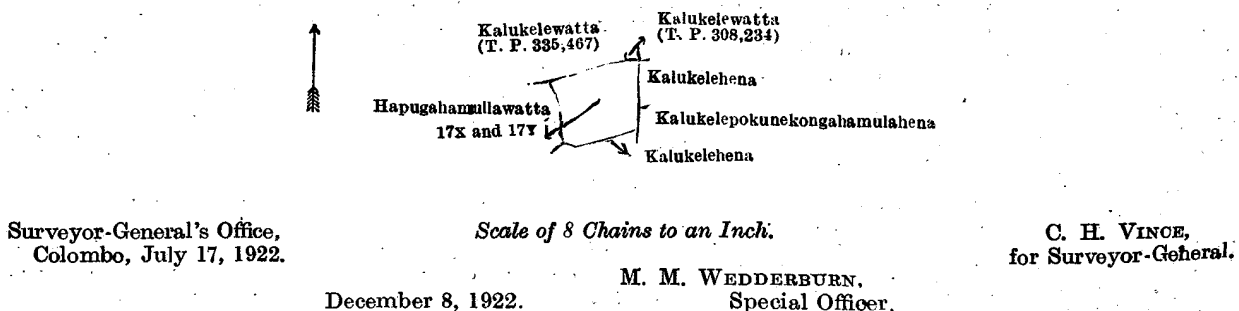
And whereas (1) Siriwardanayalage Pina and (2) Siriwardanayalage Hawkenda made claim thereto, and Ralph Marcus, Meaburn Worsley, Thomas Graham Willett, Howard Orme Fox, Maxwell MacLagan Wedderburn, and Frederick Lewisi Special Officers appointed under section 28 of the said Ordinances, made due inquiry into such claim, and whereas the said claimants and Howard Orme Fox, one of the aforesaid Special Officers, came to an agreement in writing dated the 11th day of April, 1920, concerning the said lands, under section 4, sub-section (1), of the said Ordinances, whereby it was agreed that the said 1st and 2nd claimants should be declared along with (a) Siriwardanayalage Menika, (b) Siriwardanayalage Lamindu, (c) Suduhakuralage Menika, and (d) Suduhakuralage Kirihapuwa, the purchasers in the following shares, viz., $\frac{1}{4}$ to the said 1st claimant, $\frac{1}{4}$ to the said 2nd claimant, $\frac{1}{12}$ to each of the said (a) Siriwardanayalage Menika and (b) Siriwardanayalage Lamindu, and $\frac{1}{6}$ to each of the said (c) Suduhakuralage Menika and (d) Suduhakuralage Kirihapuwa of the said lands upon payment, on or before the 11th day of June, 1920, to the Assistant Government Agent at Kegalla or to the Settlement Officer, of a sum of Rupees Sixteen and Cents Two only (Rs. 16.02), as the purchase amount of the said lands, and whereas the said amount has been duly paid, the said 1st and 2nd claimants and the said (a) Siriwardanayalage Menika, (b) Siriwardanayalage Lamindu, (c) Suduhakuralage Menika, and (d) Suduhakuralage Kirihapuwa are hereby, in pursuance of the agreement aforementioned, declared to be the purchasers, in the said shares, of the said lands, as more fully described herein below.

Description of the Lands referred to.

The following lots situate in the village of Parape, in the Kinigoda korale of the Kegalla District, in the Province of Sabaragamuwa, as described in the annexed diagram:—

Lot.		Name of Land.				Extent, A. R. P.		
17x	..	Kalukelehena	0	2	22
17y	..	Do.	0	1	18
						1 0 0		

and bounded as follows: on the north by Kalukelewatta sold by the Crown (T. P. 335,467), Kalukelewatta sold by the Crown (T. P. 308,234); on the east by Kalukelehena sold to Tunpanayalage Hapuwa and others under the Waste Lands Ordinances, Kalukelepokunekongahamulahena sold to Arambe Dewayalagegedara Rankira, *ex* Vidane Dewayala, and others under the Waste Lands Ordinances; on the south by Kalukelehena sold to Tunpanayalagegedara Dantu under the Waste Lands Ordinances; on the west by Hapugahamullawatta claimed by Siriwardanayalagegedara Hankenda.



Kegalla S. O. No. 442.

Order under Section 4, Sub-section (1), of "The Waste Lands Ordinances of 1897, 1899, 1900, and 1903."

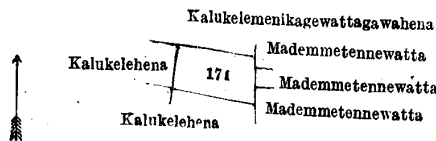
In the matter of the land commonly called or known as Kalukelehena, situate in the village of Parape, in the Kinigoda korale of the Kegalla District, in the Province of Sabaragamuwa, and of "The Waste Lands Ordinances of 1897, 1899, 1900, and 1903."

WHEREAS in pursuance of section 1 of the said Ordinances it was duly declared and notified on the 17th day of October, 1913, that if no claim to the land commonly called or known as Kalukelehena, situate in the village of Parape, in the Kinigoda korale of the Kegalla District, in the Province of Sabaragamuwa, containing in extent 3 roods and 15 perches, and shown as lot 171 in block survey preliminary plan 96 and in the annexed diagram, was made to Ralph Marcus Meaburn Worsley, Special Officer appointed under section 28 of the said Ordinances, within the period of three months from the date specified in the said notice, such land would be declared the property of the Crown, and dealt with on account of the Crown (*vide* Notice No. 5,030):

And whereas (1) Dombagahagedara Dingiriya *alias* Dingiya, (2) Werewelle Ukkuwa, and (3) Dombagahagedara Malhonda made claim thereto, and Ralph Marcus Meaburn Worsley, Thomas Graham Willett, Howard Orme Fox, Maxwell MacLagan Wedderburn, and Frederick Lewis, Special Officers appointed under section 28 of the said Ordinances, made due inquiry into such claim, and whereas the said claimants and Howard Orme Fox, one of the aforesaid Special Officers, came to an agreement in writing dated the 11th day of April, 1920, concerning the said land, under section 4, sub-section (1), of the said Ordinances, whereby it was agreed that the said 2nd claimant and (a) Tunpanayalage Hapuwa and (b) Tunpanayalage Gunaya should be declared the purchasers in the following shares, *viz.* $\frac{1}{2}$ to the said 2nd claimant, $\frac{1}{4}$ to the said (a) Tunpanayalage Hapuwa, and $\frac{1}{12}$ to the said (b) Tunpanayalage Gunaya, of the said land upon payment, on or before the 11th day of June, 1920, to the Assistant Government Agent at Kegalla or to the Settlement Officer, of a sum of Rupees Thirteen and Cents Fifty-six only (Rs. 13·56), as the purchase amount of the said land, and whereas the said amount has been duly paid, the said 2nd claimant and (a) Tunpanayalage Hapuwa and (b) Tunpanayalage Gunaya, are hereby, in pursuance of the agreement aforementioned, declared to be the purchasers, in the said shares, of the said land, as more fully described herein below.

Description of the Land referred to.

The land commonly called or known as Kalukelehena, situate in the village of Parape, in the Kinigoda korale of the Kegalla District, in the Province of Sabaragamuwa, containing in extent 3 roods and 15 perches, and shown as lot 171 in block survey preliminary plan 96 and in the annexed diagram; and bounded as follows: on the north by Kalukelemenikagawattagawahena; on the east by Mademmetennewatta claimed by Tunpanayalage Gunaya and others, Mademmetennewatta claimed by Tunpanayalage Pincha, Mademmetennewatta claimed by Warusamanayalagegedara Bilinda; on the south by Kalukelehena sold to Warusamana Dewayalage Kira and others under the Waste Lands Ordinances; on the west by Kalukelehena sold to Maha Dewayalage Kiri Honda and others under the Waste Lands Ordinances.



Surveyor-General's Office,
Colombo, July 17, 1922.

Scale of 8 Chains to an Inch.

C. H. VINCE,
for Surveyor-General.

December 8, 1922.

M. M. WEDDERBURN,
Special Officer.

Kegalla S. O. No. 443.

Order under Section 4, Sub-section (1), of "The Waste Lands Ordinances of 1897, 1899, 1900, and 1903."

In the matter of the land commonly called or known as Kalukelepokunekongahamulahena (exclusive of the footpath passing through the land), situate in the village of Parape, in the Kinigoda korale of the Kegalla District, in the Province of Sabaragamuwa, and of "The Waste Lands Ordinances of 1897, 1899, 1900, and 1903."

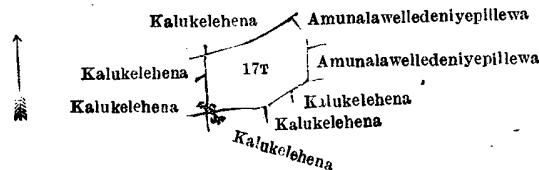
WHEREAS in pursuance of section 1 of the said Ordinances it was duly declared and notified on the 17th day of October, 1913, that if no claim to the land commonly called or known as Kalukelepokunekongahamulahena (exclusive of the footpath passing through the land), situate in the village of Parape, in the Kinigoda korale of the Kegalla District, in the Province of Sabaragamuwa, containing in extent 1 acre 1 rood and 21 perches, and shown as lot 171 in block survey preliminary plan 96 and in the annexed diagram, was made to Ralph Marcus Meaburn Worsley, Special Officer appointed under section 28 of the said Ordinances, within the period of three months from the date specified in the said notice, such land would be declared the property of the Crown, and dealt with on account of the Crown (*vide* Notice No. 5,030):

And whereas (1) Manatunga Dewayalage Rankira, (2) Edirimuni Dewayalage Bandiya, and (3) Arambe Dewayalage Rankira, *ex* Vidane Dewaya, made claim thereto, and Ralph Marcus Meaburn Worsley, Thomas Graham Willett, Howard Orme Fox, Maxwell MacLagan Wedderburn, and Frederick Lewis, Special Officers appointed under section 28 of the said Ordinances, made due inquiry into such claim; and whereas the said 1st and 2nd claimants and Howard Orme Fox, one of the aforesaid Special Officers, came to an agreement in writing dated the 14th day of April, 1920, concerning the said land, under section 4, sub-section (1), of the said Ordinances, whereby it was agreed that the said 1st and 2nd claimants should be declared along with the said 3rd claimant and (a) Maha Dewayalage Bandiya, Dewaya, and (b) Edirimuni Dewayalage Kiriya Bandiya, the purchasers in the following shares, *viz.* $\frac{1}{2}$ to the said 1st claimant, $\frac{1}{12}$ to the said 2nd claimant, $\frac{1}{4}$ to the said 3rd claimant, $\frac{1}{4}$ to the said (a) Maha Dewayalage Bandiya, Dewaya, and $\frac{1}{4}$ to the said (b) Edirimuni Dewayalage Kiriya Bandiya, of the said land upon payment, on or before the 14th day of June, 1920, to the Assistant Government Agent at Kegalla or to the Settlement Officer, of a sum of Rupees Twenty-two and Cents Thirty-two only (Rs. 22·32), as the purchase amount of the said land; and whereas the said amount was not duly paid; but whereas the said 3rd claimant and I, Maxwell MacLagan Wedderburn, one of the aforesaid Special Officers, came to an agreement in writing dated the 8th day of April, 1921, concerning the said land, under section 4, sub-section (1), of the said Ordinances, whereby it was agreed that the said 3rd claimant should be declared along with (a) Maha Dewayalage Bandiya, Dewaya, (b) Edirimuni Dewayalage Kiriya Bandiya, (c) Edirimuni Dewayalage Lamindu, (d) Edirimuni Dewayalage Kirimeniki, (e) Manatunga Dewayalage Rankira, and (f) Edirimuni Dewayalage Bandiya, the purchaser in the following shares, *viz.* $\frac{1}{4}$ to the said 3rd claimant, $\frac{1}{4}$ to the said (a) Maha Dewayalage Bandiya, Dewaya, $\frac{1}{4}$ to the said (b) Edirimuni Dewayalage Kiriya Bandiya, $\frac{1}{12}$ to the said (c) Edirimuni Dewayalage Lamindu, (d) Edirimuni Dewayalage Kirimeniki, and (f) Edirimuni Dewayalage Bandiya together, and $\frac{1}{4}$ to the said (e) Manatunga Dewayalage Rankira, of the said land upon payment, on or

before the 8th day of June, 1921, to the Assistant Government Agent at Kegalla or to the Settlement Officer, of a sum of Rupees Twenty-two and Cents Thirty-two only (Rs. 22 32), as the purchase amount of the said land; and whereas the said amount has been duly paid, the said 3rd claimant and the said (a) Maha Dewayalage Bandiya, Dewaya, (b) Edirimuni Dewayalage Kiriyaage Bandiya, (c) Edirimuni Dewayalage Lamindu, (d) Edirimuni Dewayalage Kirimeniki, (e) Manatunga Dewayalage Rankira, and (f) Edirimuni Dewayalage Bandiya, are hereby, in pursuance of the latter agreement aforementioned, declared to be the purchasers, in the said shares, of the said land, as more fully described herein below.

Description of the Land referred to.

The land commonly called or known as Kalukelepokunekongahamulahena (exclusive of the footpath passing through the land), situate in the village of Parape, in the Kinigoda korale of the Kegalla District, in the Province of Sabaragamuwa, containing in extent 1 acre 1 rood and 21 perches, and shown as lot 17T in block survey preliminary plan 96 and in the annexed diagram; and bounded as follows: on the north by Kalukelehena sold to Tunpanayalage Hapuwa and others under the Waste Lands Ordinances; on the east by Amunalawelledeniyeppillewa claimed by Tunpanayalagedara Pincha and others, Amunalawelledeniyeppillewa (private); on the south by Kalukelehena sold to Walimuni Dewayalage Bandiya and others under the Waste Lands Ordinances, Kalukelehena sold to Dombagahagedara Dingriya *alias* Dingiya and others under the Waste Lands Ordinances, Kalukelehena sold to Tunpanayalage Hapuwa and others under the Waste Lands Ordinances; on the west by Kalukelehena sold to Tunpanayalagedara Dantee under the Waste Lands Ordinances, Kalukelehena sold to Siriwardanayalage Pina and others under the Waste Lands Ordinances.



Surveyor-General's Office,
Colombo, July 17, 1922.

Scale of 8 Chains to an Inch.

C. H. VINCE,
for Surveyor-General.

December 8, 1922

M. M. WEDDERBURN,
Special Officer.

PRELIMINARY NOTICES.

Colombo Notice No. 8,328.

Notice under "The Waste Lands Ordinances of 1897, 1899, 1900, and 1903."

TAKE notice that unless within three months from April 20, 1923, the persons, if any, who claim any interest in the lands hereinafter mentioned or in any one or more of such lands or to some interest therein make claim in person or in writing to the said lands or any of them or to some interest therein to W. T. Stace, Esq., Special Officer appointed under section 28 of "The Waste Lands Ordinances of 1897, 1899, 1900, and 1903," at his office at Colombo:

Such Special Officer, in pursuance of the powers vested in him by the said Ordinances, will declare by writing under his hand that the said lands, or such of them as to which no claim has been made, are the property of the Crown.

W. T. STACE,
Special Officer.

NOTE.—A claim to a right of way over the said lands or any of them is a claim to an interest in the land or lands.

Description of the Lands referred to.

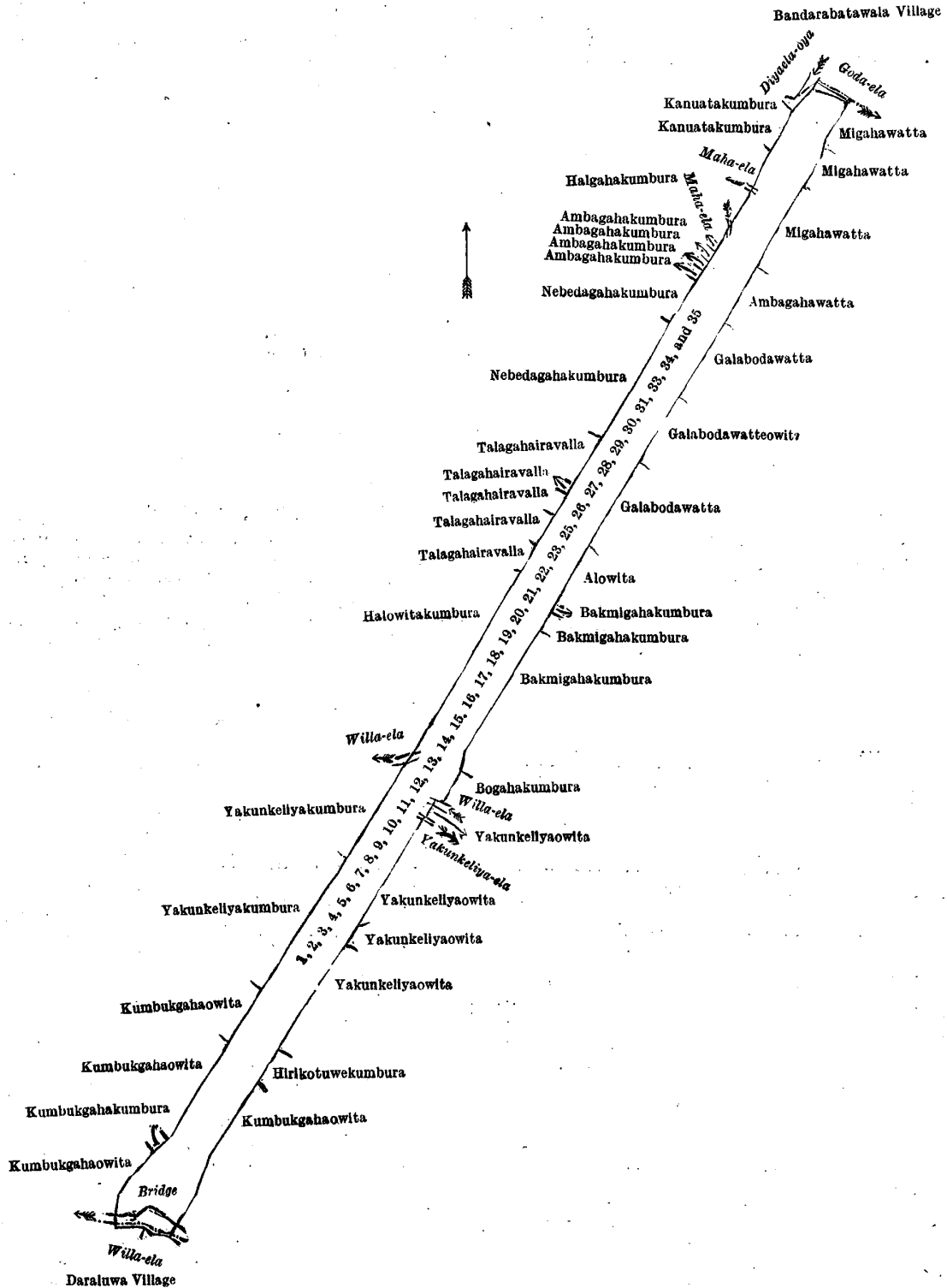
The following lots situated in the village of Pitiyegedera, in the Meda pattuwa of the Siyane korale west of the Colombo District, in the Western Province, as described in the annexed diagram:—

Preliminary plan 16,130.

Lot.	Name of Land.	Extent,	A.	R.	P.	Lot.	Name of Land.	Extent,	A.	R.	P.
1	Railway reservation	..	14	2	27	18	Migahawatta	..	0	0	3
2	Kumbukgahakumbura (railway bima)	..	0	0	0 37	19	Do.	..	0	0	0 75
3	Yakunkeliyakumbura (do.)	..	0	0	1 15	20	Ambagahawatta	..	0	0	10 56
4	Do.	..	0	0	4 50	21	Do.	..	0	0	0 96
5	Elowita	..	0	0	9	22	Galabodawatta	..	0	0	1 87
6	Elowitakumbura (encroachment)	..	0	0	5 09	23	Do.	..	0	0	18 12
7	Talgahairavalla	..	0	0	0 12	25	Elowita	..	0	0	8 37
8	Nebedagahakumbura	..	0	0	2 20	26	Bakmigahaowita	..	0	0	0 56
9	Do. (encroachment)	..	0	0	1 15	27	Bakmigahakumbura	..	0	0	3 50
10	Ambagahakumbura (do.)	..	0	0	1	28	Do.	..	0	0	10 75
11	Do. (do.)	..	0	0	1	29	Kumbukgahaowita	..	0	0	1
12	Do. (do.)	..	0	0	2 50	30	Wekanda	..	0	0	1
13	Halgahakumbura (do.)	..	0	0	3 75	31	Do.	..	0	0	11 75
14	Kannatekumbura (do.)	..	0	0	7 87	33	Yakunkeliyaowita	..	0	0	3 40
15	Do.	..	0	0	7 52	34	Hirikotuwekumbura	..	0	0	2 37
16	Kumbukgahaowita	..	0	0	10 25	35	Kumbukgahaowita	..	0	0	1 25
17	Migahawatta	..	0	0	2 56				15	2	6 24

and bounded as follows: on the north by Talgahairavalla claimed by V. Punchisingho, Talgahairavalla claimed by S. Siyadoris Appu and others, Talgahairavalla claimed by V. Allisappu and others, Talgahairavalla claimed by S. Sinnochchi-appu and others, Talgahairavalla claimed by A. Mathesin, Nebodagahakumbura claimed by M. Don Mathesin, Nebodagahakumbura claimed by M. Podi Singho, Ambagahakumbura claimed by V. Appu Singho and others, Ambagahakumbura claimed by V. Sediris Appu and others, Ambagahakumbura claimed by K. Romanis Appu and others, Ambagahakumbura claimed by V. Sinnochchi Appu and others, the Maha-ela, Halgahakumbura claimed by M. Ungoris Appu and others, the Maha-ela, Kannatakumbura claimed by V. Charles Appu and others, Kannatakumbura claimed by V. Elias Appu and

others, Diya-ela-oja, the Goda-ela (the village limit of Bandarabatawala); on the east by Migahawatta claimed by V. Charles Appu, Migahawatta claimed by V. Porlentinahamy, Migahawatta claimed by M. Podisingho and others, Ambagahawatta claimed by V. R. Arachchige Babanis and others, Galabodawatta claimed by M. Baronchi Appu and others, Galabodawatteowita claimed by V. R. Archchige Don Esak Appuhamy and others, Galabodawatta claimed by M. Thegis Singho, Alowita claimed by V. Ranasinghe Arachchige Aralis and others; on the south by Bakmigahakumbura claimed by V. Ranasinghe Arachchige Aralis and others, Bakmigahakumbura claimed by V. Porlentinahamy, Bogahakumbura claimed by M. Don Carolis, the Willa-ela, Yakunkeliyaowita claimed by M. Don Mathess, the Yakunkeliya-ela, Yakunkeliyaowita (private), Yakunkeliyaowita claimed by D. P. Fernando, Yakunkeliyaowita claimed by Ranasinghe Arachchige Babanis Appu and others, Hirikotuwekumbura claimed by K. Daniel, Kumbukgahaowita claimed by S. Thelenis Appuhamy and others, Kumbukgahakumbura claimed by ditto, Kumbukgahaowita claimed by ditto, Kumbukgahaowita claimed by G. Unnanse and others, Yakunkeliyakumbura claimed by Don Esak and others, Yakunkeliyakumbura claimed by V. Marthelis and others, the Willa-ela, Halowitakumbura claimed by V. Allis Appu.



Surveyor-General's Office,
Colombo, February 15, 1923.

Scale of 8 Chains to an Inch.

Colombo S. O. 38—1923.

C. H. VINCE,
for Surveyor-General.

Colombo Notice No. 8,329.

Notice under "The Waste Lands Ordinances of 1897, 1899, 1900, and 1903."

TAKE notice that unless within three months from April 20, 1923, the persons, if any, who claim any interest in the lands hereinafter mentioned or in any one or more of such lands or to some interest therein make claim in person or in writing to the said lands or any of them or to some interest therein to W. T. Stace, Esq., Special Officer appointed under section 28 of "The Waste Lands Ordinances of 1897, 1899, 1900, and 1903," at his office at Colombo :

Such Special Officer, in pursuance of the powers vested in him by the said Ordinances, will declare by writing under his hand that the said lands, or such of them as to which no claim has been made, are the property of the Crown.

W. T. STACE,
Special Officer.

NOTE.—A claim to a right of way over the said lands or any of them is a claim to an interest in the land or lands.

Description of the Lands referred to.

The following lots situated in the village of Bandarabatawala, in the Meda pattuwa of the Siyane korale west of the Colombo District, in the Western Province, as described in the annexed diagram :—

Preliminary plan 16,124.

Lot.	Name of Land.	Extent, A. R. P.	Lot.	Name of Land.	Extent, A. R. P.
1 ..	Railway reservation	.. 6 0 7.39	13 ..	Kabaramadillakumbura	.. 0 0 0.87
2 ..	Ambagahawatta	.. 0 0 1.93	14 ..	Ranawarapillewakumbura	.. 0 0 6.12
4 ..	Migahawatta (encroachment)	.. 0 0 1.87	15 ..	Ranawarapillewa	.. 0 0 4.37
5 ..	Do. (do.)	.. 0 0 4	17 ..	Kabaramadillakumbura	.. 0 0 0.06
6 ..	Do. (do.)	.. 0 0 0.50	18 ..	Do. 0 0 1.21
7 ..	Do. (do.)	.. 0 0 0.18	19 ..	Kongahawatta 0 0 1.40
8 ..	Do. 0 0 1.67	20 ..	Migahawatta 0 0 1.06
9 ..	Do. 0 0 0.15	21 ..	Do. (encroachment)	.. 0 0 1
10 ..	Kongahawatta 0 0 0.75	22 ..	Ambagahawatta (do.)	.. 0 0 6.62
11 ..	Ambagahawatta	.. 0 0 0.21			
12 ..	Do. 0 0 0.75			6 1 2.11

and bounded as follows : on the north by Kongahawatta claimed by A. Rosany, Ambagahawatta claimed by V. Thelenis Appu and others, Ambagahawatta claimed by V. Manchy and others, Ambagahawatta claimed by V. Helanahamy and others, Kabaramadillakumbura claimed by V. Velun Appu and others, the Diya-ela-oya, Ranawarapillewakumbura claimed by V. Velun Appu and others, the village limit of Mudagomuwa (the Diya-ela-oya), the village limit of Mudagomuwa ; on the east by the village limit of Mudagomuwa, Kabaramadillakumbura (private), Kabaramadillakumbura claimed by V. Velun Appu and others, Ambagahawatta claimed by ditto and others, a road to Bemulla, Kongahawatta claimed by A. Carolina, Migahawatta claimed by Romell Fernando and others, Migahawatta claimed by V. Pubilis Appu and others ; on the south by Migahawatta claimed by V. Podinona and others, Medawatta claimed by V. Mudalihamy and others, Ambagahawatta claimed by H. Singhappu and others, Ambagahawatta claimed by V. Sinochi Appu and others, the Goda-ela, the village limit of Pitiyegedara (the Goda-ela) ; on the west by Ambagahawatta (private), the Diya-ela-oya, Horagahatuakumbura claimed by V. Manchihamy and others, Migahawatta claimed by V. Mudalihamy and others, Migahawatta claimed by V. Siyadoris Appu and others, Migahawatta claimed by I. Punchi Nonahamy.

[For Diagram see page 476.]

Colombo Notice No. 8,330.

Notice under "The Waste Lands Ordinances of 1897, 1899, 1900, and 1903."

TAKE notice that unless within three months from April 20, 1923, the persons, if any, who claim any interest in the lands hereinafter mentioned or in any one or more of such lands or to some interest therein make claim in person or in writing to the said lands or any of them or to some interest therein to W. T. Stace, Esq., Special Officer appointed under section 28 of "The Waste Lands Ordinances of 1897, 1899, 1900, and 1903," at his office at Colombo :

Such Special Officer, in pursuance of the powers vested in him by the said Ordinances, will declare by writing under his hand that the said lands, or such of them as to which no claim has been made, are the property of the Crown.

W. T. STACE,
Special Officer.

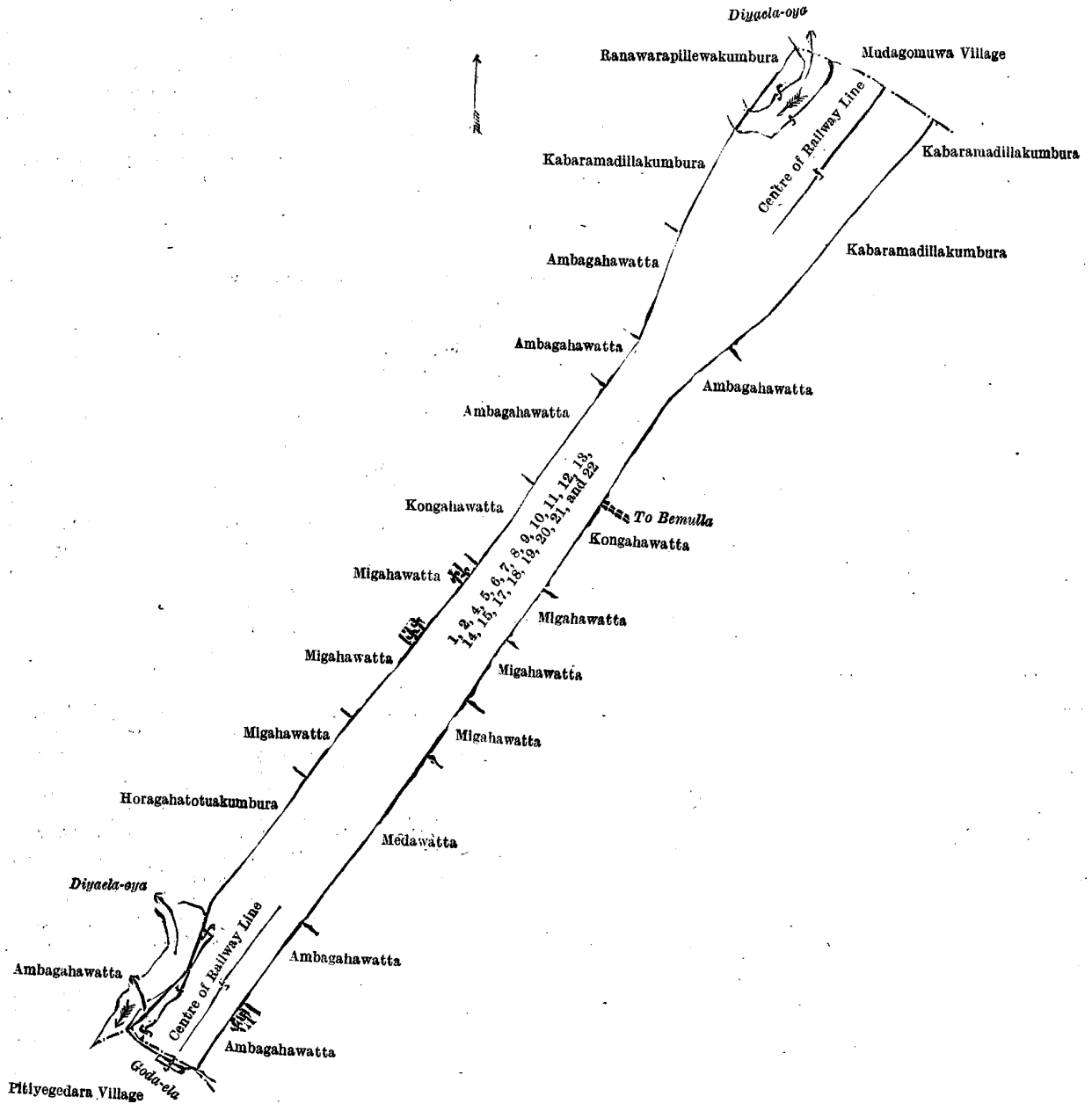
NOTE.—A claim to a right of way over the said lands or any of them is a claim to an interest in the land or lands.

Description of the Lands referred to.

The following lots situated in the village of Narangodapaluwa, in the Ragam pattuwa of the Alutkuru korale south of the Colombo District, in the Western Province, as described in the annexed diagrams :—

I.—Preliminary plan 16,135.

Lot.	Name of Land.	Extent, A. R. P.
29 ..	Delgahakumbura	.. 0 0 1.50
30 ..	Do. 0 0 4
31 ..	Batadombagahakumbura (encroachment)	.. 0 0 6.50
		0 0 12



Surveyor-General's Office,
Colombo, January 23, 1923.

Scale of 4 Chains to an Inch.

C. H. VINCE,
for Surveyor-General.

Colombo S. O. 39—1923.

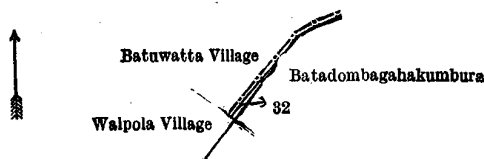
and bounded as follows: on the north by the village limit of Batuwatta; on the east by Delgahakumbura claimed by H. Aranalis Appu, Millagahakumbura claimed by V. Joronis Appu; on the south by Millagahakumbura claimed by V. Joronis Appu, Batadombagahakumbura claimed by Punchi Vidaneralage Don Abalinu and others; on the west by part of Pita-ela (the village limit of Batuwatta).

[For Diagram see page 477.]

II.—Preliminary plan 16,135.

Lot.	Name of Land.	Extent, A. R. P.
32	Batadombagahakumbura (encroachment)	0 0 0.84

and bounded as follows: on the north by the village limit of Batuwatta; on the east and south by Batadombagahakumbura claimed by Punchi Vidaneralage Don Abalinu and others; on the west by the village limits of Walpola and Batuwatta.

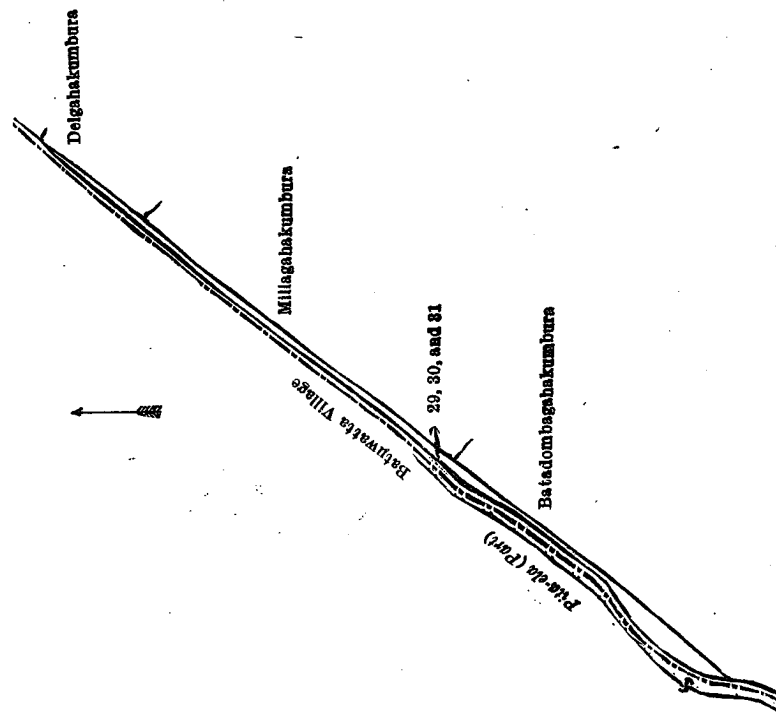


Surveyor-General's Office,
Colombo, February 23, 1923.

Scale of 2 Chains to an Inch.

C. H. VINCE,
for Surveyor-General.

Colombo S. O. 40—1923.



Surveyor-General's Office,
Colombo, February 23, 1923.

Scale of 2 Chains to an Inch.

C. H. VINCE,
for Surveyor-General.

Colombo Notice No. 8,331.

Notice under "The Waste Lands Ordinances of 1897, 1899, 1900, and 1903."

TAKE notice that unless within three months from April 20, 1923, the persons, if any, who claim any interest in the lands hereinafter mentioned or in any one or more of such lands or to some interest therein make claim in person or in writing to the said lands or any of them or to some interest therein to W. T. Stace, Esq., Special Officer appointed under section 28 of "The Waste Lands Ordinances of 1897, 1899, 1900, and 1903," at his office at Colombo:

Such Special Officer, in pursuance of the powers vested in him by the said Ordinances, will declare by writing under his hand that the said lands, or such of them as to which no claim has been made, are the property of the Crown.

W. T. STACE,
Special Officer.

NOTE.—A claim to a right of way over the said lands or any of them is a claim to an interest in the land or lands.

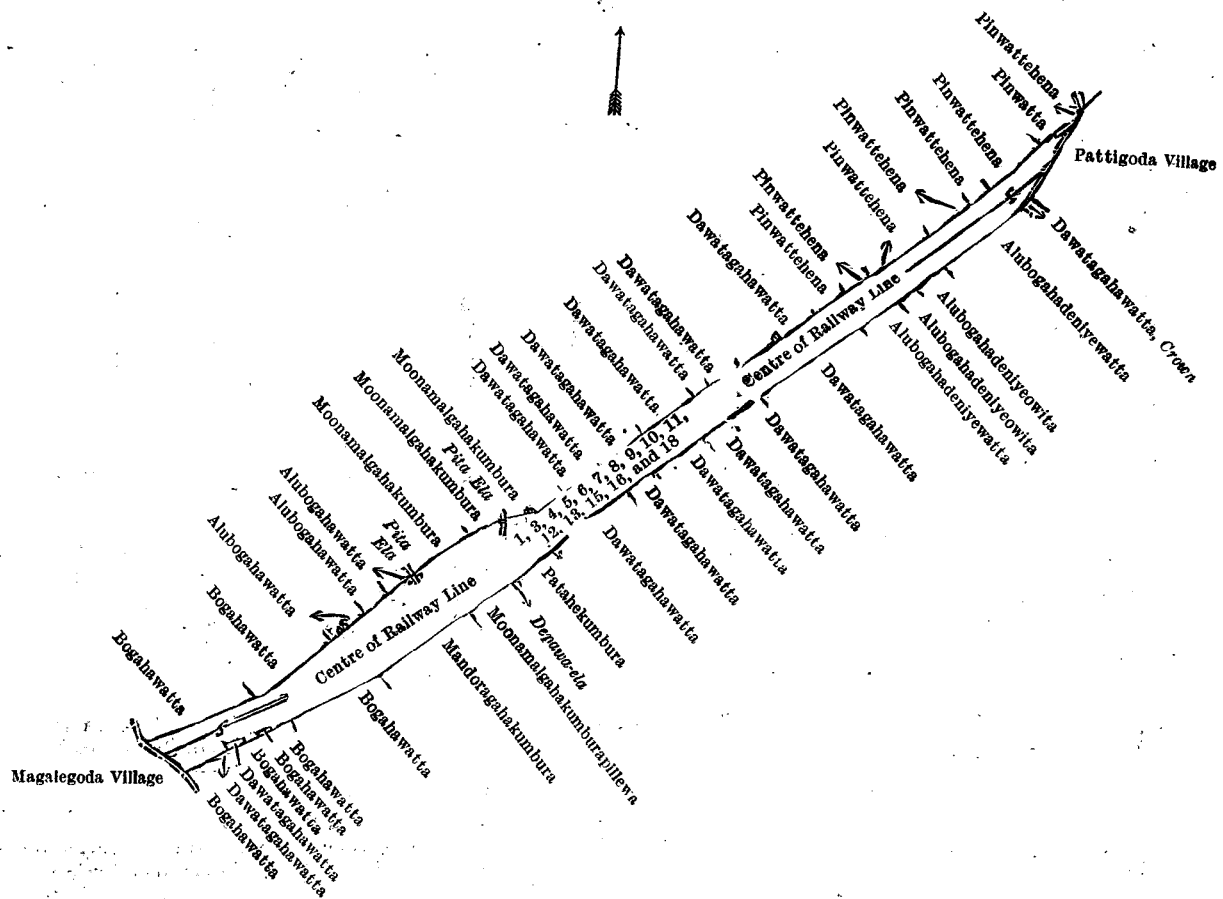
Description of the Lands referred to.

The following lots situated in the village of Heendeniya, in the Meda Pattuwa of the Siyane korale west of the Colombo District, in the Western Province, as described in the annexed diagram:—

Preliminary plan 16,132.

Lot.	Name of Land.	Extent,	A.	R.	P.	Lot.	Name of Land.	Extent,	A.	R.	P.
1 ..	Railway reservation	..	7	3	16·25	10 ..	Pinwattehena	..	0	0	0·16
3 ..	Alubogahawatta (encroachment)	..	0	0	0·81	11 ..	Do.	..	0	0	0·40
4 ..	Do.	..	0	0	0·75	12 ..	Do.	..	0	0	1
5 ..	Munamalгахakumbura (encroachment)	..	0	0	1·25	13 ..	Do. (encroachment)	..	0	0	0·50
6 ..	Do. (encroachment)	..	0	0	10·37	15 ..	Dawatagahawatta	..	0	0	0·31
7 ..	Dawatagahawatta (do.)	(do.)	0	0	3·87	16 ..	Patahakumbura (railway bima)	..	0	0	4·37
8 ..	Do. (do.)	(do.)	0	0	0·06	18 ..	Bogahawatta	..	0	0	4
9 ..	Do. (do.)	(do.)	0	0	0·09				8	0	4·19

and bounded as follows: on the north by Dawatagahawatta claimed by H. Arnolis Appu and others, Dawatagahawatta claimed by H. John Singho and others, Dawatagahawatta claimed by H. Lisohamy and others, Dawatagahawatta claimed by W. D. Pieris and others, Pinwattehena claimed by ditto, Pinwattehena claimed by W. D. Pieris, Pinwattehena claimed by R. Davith Appu, Pinwattehena claimed by A. Sedohamy, Pinwattehena claimed by S. R. Don Abraham Appuhamy, Pinwattehena claimed by A. Migochchihamy, Pinwatta claimed by E. Haramanis Appu, Pinwattehena claimed by the Ceylon Government Railway; on the east by the village limit of Pattigoda, Dawatagahawatta belonging to the Crown, Alubogahadeniyawatta claimed by H. Hendrick Appu and others, Alubogahadeniyewita claimed by ditto, Alubogahadeniyewita claimed by W. Abraham Singho, Alubogahadeniyewatta claimed by ditto, Dawatagahawatta claimed by W. D. Pieris and others, Dawatagahawatta claimed by H. Lisohamy, Dawatagahawatta claimed by P. Charles Appu, Dawatagahawatta claimed by H. Arnolis Appu and others; on the south by Dawatagahawatta claimed by H. Sarnelis Appu and others, Patahakumbura claimed by H. Bachchohamy and others, the Depawala, Moonamalгахakumburapillewa claimed by A. Bastian Appu, Mandoragahakumbura claimed by W. Singho Nona, Bogahawatta claimed by S. R. Andris Appuhamy and others, Bogahawatta claimed by W. Asappuhamy and others, Bogahawatta claimed by the Ceylon Government Railway and Wanniachchikankanamalage Nonababahamy, Bogahawatta claimed by W. Asappuhamy and others, Dawatagahawatta claimed by the Ceylon Government Railway (encroachment by Wanniachchikankanamalage Nonababahamy), Dawatagahawatta claimed by W. Asappuhamy and others, Bogahawatta claimed by ditto, the village limit of Magalegoda; on the west by the village limit of Magalegoda, Bogahawatta claimed by W. Elias Appu, Bogahawatta claimed by S. Andris Appuhamy and others, Alubogahawatta claimed by A. Siyadoris Appu, Alubodagahawatta claimed by W. Elias Appu, Alubodagahawatta claimed by S. R. Grigoris Appuhamy and others, Moonamalгахakumbura claimed by W. Punchi Singho Appuhamy and others, Moonamalгахakumbura claimed by M. Punchi Singho and others, Dawatagahawatta claimed by W. Elias Appuhamy, Dawatagahawatta claimed by W. Piloris Appu and others, Dawatagahawatta claimed by H. Esan Appu and others.



Surveyor-General's Office,
Colombo, February 14, 1923.

Scale of 8 Chains to an Inch.

C. H. VINCE,
for Surveyor-General.

Colombo S. O. 41—1923.

LAND SALES IN THE WESTERN PROVINCE.

No. 3,364, W. P.—The Government Agent, Western Province, will on Wednesday, June 6, 1923, at 12 noon, at his office in Colombo, put up to auction, for sale or settlement, or will otherwise dispose of, the under-mentioned portions of Crown land, in accordance with the regulations of Government regarding land sales. Forty allotments of land situated in the Hewagam korale division of the Colombo District of the Western Province.

Lot.	Name of Land.	Name of Applicant.	Description.	Extent.		
				A.	R.	P.
Preliminary plan 14,584. Village—Jaltara, Meda pattu, Hewagam korale.						
1815	Halgahadeniya	Tirakandehelage Diyonis	Deniya	1	0	37
Preliminary plan 17,115. Village—Mabula, Udugaha pattu, Hewagam korale.						
8	Mellagahalanda	L. Isan Perera	Chena	5	1	36
Preliminary plan 17,133. Village—Pinnawala, Meda pattu, Hewagam korale.						
1	Baludiyalanda	Kathrachipinnawalege Lewis Singho of Pinnawala	Jungle	2	0	6
3	Rukattanagahalanda	do.	Low jungle	1	0	11
4	Do.	K. Gabriel of Pinnawala	do.	0	3	29
6	Do.	K. Lolu Pavilis of Pinnawala	do.	2	0	3
8	Do.	do.	do.	0	2	33
Preliminary plan 17,135. Village—Pinnawala, Meda pattu, Hewagam korale.						
3	Kebalitigodalanda	Seemage Elias, R. P. Hendrick, S. Jacolis, V. Edwin, and R. Punchi Podisingho, all of Pinnawala	Low jungle	4	3	12
4	Do.	do.	do.	1	2	3
Preliminary plan 17,165. Village—Welikanna, Udugaha pattu, Hewagam korale.						
7	Udumullelanda	R. D. Charles of Welikanna, D. J. Mabula of Kahahena, P. D. Paul of Hanwella, R. D. Carolis of Welikanna, and Mr. G. de Fonseka of Bambalapitiya	Jungle	18	2	26
10	Udumullelanda and Nagahalanda	do.	do.	1	3	10
11	Do.	do.	do.	10	1	8

Preliminary plan 17,582. Village—Kahapola, Udugaha pattu, Hewagam korale.

Lot.	Name of Land.	Name of Applicant.	Description.	Extent.		
				A.	R.	P.
5	Alubogahahena ..	Dr. C. H. K. Scharenguivel, D. M. O. Kurunegala	Jungle (to be reserved) ..	3	3	36
5A	Do. ..	do. ..	Jungle ..	2	2	0

Preliminary plan 17,611. Village—Hanwella Pahala, Meda pattu, Hewagam korale.

5	Medawaturana ..	Tirakandehelage Don Setan of Atigala	Owita ..	2	0	4
6	Medawaturana <i>alias</i> Alawattawelimulla	S. Don Agonis and S. Don Arnolis	do. ..	2	1	38

Village—Atigala, Meda pattu, Hewagam korale.

7	Badapotakandamulla	Samaratungaliyanage Don Thomis	Owita ..	6	1	10
---	--------------------	--------------------------------	----------	---	---	----

Preliminary plan 17,612. Village—Panaluwa, Meda pattu, Hewagam korale.

5	Indigahadeniyegodella	Mr. D. N. D. Jayasuriya of Megoda	Chena ..	5	2	25
6	Horagalahena <i>alias</i> Anpalanmulla	do. ..	do. ..	13	0	12
15	Yahaletenna <i>alias</i> In- digahadeniya	P. Don Semabiel Baas	Paddy field	1	2	18

Preliminary plan 17,720. Village—Genhenewela, Meda pattu, Hewagam korale.

2	Karalamahenalanda ..	Adikara Mudiyanseleage Punchi Banda and Jayasuriyagey Cornelis of Migoda	Bare land	1	2	8
---	----------------------	-----------------------------------------------------------------------------	-----------	---	---	---

Preliminary plan 17,757. Village—Atigalle, Meda pattu, Hewagam korale.

3	Batayakumburadeniya	Don Siyadoris Ekanayake of Atigalle	Deniya land	15	1	39
3A	Batayakumbura ..	do. ..	Paddy field	1	0	30
3B	Batayakumburadeniya	do. ..	Deniya land	6	3	25

Preliminary plan 17,847. Village—Waga, Meda pattu, Hewagam korale.

5	Delgahawatta ..	—	Encroachment by Neran- seege Punchi Appu	1	0	29
6	Do. ..	—	do. ..	0	2	0

Preliminary plan 17,892. Village—Atigalle, Meda pattu, Hewagam korale.

1	Kirimetiwelladeniya ..	V. Podi Singho, H. Simanni Appu, and A. Nansa Fernando of Hanwella	Deniya land	10	2	10
2	Nawinneagelamodera.	Don Hendrick Coomarapille of Kottawa, Panni- pitiya	Chena land	4	0	16

Preliminary plan 17,941. Village—Pelpola, Udugaha pattu, Hewagam korale.

3	Kekunuattallerodda ..	—	Encroachment by the heirs of Mipilage Don Simon Vederala, M. Don Velun Appu, and Rupesinghe Arachige Don Mathes Appu	0	3	13
5	Galgodawatta ..	—	Encroachment by the heirs of M. Saranelis, M. Velun, and R. Don Mathes	0	1	21

Village—Waga, Meda pattu, Hewagam korale.

7	Goonnamadittamuka- lana	—	Encroachment by the heirs of M. Saranelis, M. Velu, and R. Don Mathes	1	2	35
---	----------------------------	---	-----------------------------------------------------------------------------	---	---	----

Preliminary plan 18,040. Village—Miriyaigolla, Meda pattu, Hewagam korale.

1	Kandabodakumbura ..	—	Encroachment by Jayakod- dye Don Thepanis and others	0	0	13
2	Miriyagalukumbura ..	—	do. ..	0	0	6
3	Miriyagalukandawatta	—	do. ..	0	0	34
4	Kandabodakumbura ..	—	Encroachment by Rayi- gamage Brampy, J. The- panis and others	0	0	30

Preliminary plan 18,113. Village—Atigalle, Meda pattu, Hewagam korale.

1	Barawagodelle ..	—	Chena land	0	2	36
2	Batayakumburadeniya	Henedirapatirage Don James of Atigalle	Paddy field	1	3	3

Village—Panaluwa, Meda pattu, Hewagam korale.

3	Batayakumburadeniya	Henedirapatirage Don James of Atigalle	Paddy field	4	1	13
---	---------------------	----------------------------------------	-------------	---	---	----

Preliminary plan 18,119. Village—Panaluwa, Meda pattu, Hewagam korale.

1	Mahayayewamate ..	Mr. D. N. D. Jayasuria of Migoda	Scrub jungle	1	0	20
2	Do. ..	do. ..	do. ..	0	3	31

Upset price per acre varying from Rs. 70 to Rs. 310. Further information regarding these lands may be obtained from the Government Agent, Western Province, and respecting their plans from the Surveyor-General.

LAND SALES IN THE CENTRAL PROVINCE.

No. 2,650, C. P.—The Government Agent, Central Province, will on Thursday, May 31, 1923, at 1.30 P.M., at his office in Kandy Kachcheri, put up to auction, for sale or settlement, or will otherwise dispose of, the under-mentioned portions of Crown land, in accordance with the regulations of Government regarding land sales. Three allotments of land situated in the Pata Hewaheta division of the Kandy District of the Central Province.

Lot.	Name of Land.	Name of Applicant.	Description.	Extent.		Upset price per acre, Rs.
				A.	R. P.	
Preliminary plan 7,460/K 7. Village—Uda Mailpitiya in Hewawisse korale of Pata Hewaheta division.						
1	Dodangolla	K. Simanhami	Chena (partly cleared)	5	3 37	50
Preliminary plan 7,467/K 9. Village—Kapuliyadda in Gandahaye korale of Pata Hewaheta division.						
1	Kalawelakula	E. M. Mutu Banda	Chena	5	1 30	57.50
2	Ditto <i>alias</i> Meenachchitotam <i>alias</i> Udaiyaramtotam	—	Estate, contains rubber and coco-nuts 2 to 3 years old	0	2 31	156

Further particulars regarding these lands can be obtained from the Government Agent, Central Province, and their plans from the Surveyor-General.

Colonial Secretary's Office,
Colombo, April 14, 1923.

CECIL CLEMENTI,
Colonial Secretary.

LAND SALES IN THE NORTH-CENTRAL PROVINCE.

No. 2,269, N.C. P.—The Government Agent, North-Central Province, will on Friday, June 1, 1923, at 1 P.M., at his office at Anuradhapura Kachcheri, put up to auction, for sale or settlement, or will otherwise dispose of, the under-mentioned portions of Crown land, in accordance with the regulations of Government regarding land sales. Thirty-two allotments of land situated in the Hurulu and Kalagam palatas of the Nuwarakalawiya district of the North-Central Province.

Lot.	Name of Land.	Name of Applicant.	Description.	Extent.		Upset price per acre, Rs.
				A.	R. P.	
Preliminary plan 6,166. Village—Galapitagala in Matambuwa korale.						
1	Palugahakumbura-aswed-duma	—	Paddy field (encroachment by Tikiri Appu, Vel-Vidane and another	1	1 5	30
2	Weeragahakumbura	—	Paddy field (encroachment by P. Bandappu)	0	0 38	30
3	Dambagahaidama <i>alias</i> Palugahaidama	P. Appurala Gamarala	Jungle fit for paddy	1	0 2	18
4	Palugahaidama	P. Banda	do.	0	3 24	18
5	Palugaha-akkaraya <i>alias</i> Palugahaidama	W. Menikrala Kankanama	do.	2	0 30	18
6	Weeragahaidama	do.	do.	1	2 18	18
7	Do.	—	Reservation along the road	0	0 9	—*
Preliminary plan 6,166. Village—Palugollegama (Palu) Galapitagala in Matambuwa korale.						
8	Palugahaidama	—	Reservation along the tank bund	0	2 24	—*
9	Do.	B. Mudalihamy	Jungle fit for paddy	5	1 28	21
10	Migahalanda	B. Mudalihamy and 5 others	do.	9	3 39	28
Preliminary plan 6,167. Village—Palugollegama (Palu) Galapitagala in Matambuwa korale.						
1	Migahaidama	K. Dingirala, Vel-Vidane of Sena-diriyegama and 34 others	Jungle fit for paddy	0	1.17	32
2	Do.	do.	do.	39	0 32	32
Preliminary plan 5,925. Village—Pahala Herathamillewa in Kunchuttu korale.						
4	Dambagahaidama	Kapuru Banda, Vel-Vidane	Low jungle fit for paddy	1	0 20	24
5	Dambagahaidama <i>alias</i> Mailagahaidama	W. Kapurala of Ihala Herathamillewa	do.	1	0 4	16
Preliminary plan 5,921. Village—Indigollewa in Kunchuttu korale.						
3	Mailagahaidama	U. Silamburala	Low jungle	1	0 2	16
Preliminary plan 5,922. Village—Hinguruwelpitiya in Kiralowa korale.						
1	Godakiralagahawatta	T. Madduma Banda	Chena	1	0 3	16
Preliminary plan 5,931. Village—Ralapanewa in Kunchuttu korale.						
1	Mailagahaidama	J. Ran Naide and another	Chena fit for paddy	3	3 5	18

Preliminary plan 5,933. Village—Kirimetiya in Kunchuttu korale.

Lot.	Name of Land.	Name of Applicant.	Description.	Extent.		Upset price per acre, Rs.
				A.	R. P.	
1	Landukele alias Maila-gahaidama	K. Naindurala and another	Low jungle fit for garden	1	1 29	16
3	Do.	K. Menikrala	do.	1	3 39	16

Preliminary plan 5,939. Village—Tittaganewa in Kunchuttu korale.

1	Mailagahaidama	K. Silamburala	Low jungle fit for paddy	1	0 10	20
---	----------------	----------------	--------------------------	---	------	----

Preliminary plan 3,955. Village—Tamarakulama in Uddiyankulama korale.

780	Siyambalagahakele	Samaraweera Migel Appu	Jungle fit for paddy	2	0 10	18
780B	Siyambalagahaidama	A. Mudiyanse and another of Siwala-kulama	do.	3	2 8	19
780c	Kadurugahaidama	U. Appuhamy, ex Arachchi of Siwala-kulama	do.	1	0 13	18

Preliminary plan 6,506. Village—Mukiriya in Mahapotana korale.

1	Kongahaidama	—	Reservation along the tank bund	0	0 34	—*
2	Do.	S. Mohammado Ibrahim	Open land contains a mud hut and a few plantain trees	0	1 6	21

Preliminary plan 6,505. Village—Aspayabendiwela in Uddiyankulama korale.

1	Kirikongahaidama	W. Keerala	Native garden contains 1 mud hut and plantain trees (encroachment by the applicant)	0	0 26	26
2	Do.	—	Reservation along minor road	0	0 5	—*
3	Gamberiyagahaidama	K. Malhamy	Native garden contains 1 mud hut, coconut plants 1 year old, and plantain trees (encroachment by the applicant)	0	0 12	26

Village—Galenbindunuwewa in Uddiyankulama korale.

4	Kohombagahaidama	Punchirala, Vel-Vidane of Aspayabendiwewa	Native garden contains 1 mud hut and plantations (encroachment by the applicant)	0	0 32	26
5	Do.	—	Reservation along the road	0	0 18	—*
6	Do.	—	Open land (encroachment by P. Veluppulle)	0	0 2	26
7	Do.	—	do.	0	0 6	26

* Not for sale.

Further particulars regarding these lots can be had from the Government Agent, North-Central Province, and plans of them from the Surveyor-General.

Colonial Secretary's Office,
Colombo, April 18, 1923.

CECIL CLEMENTI,
Colonial Secretary.

No. 2,270, N.C. P.—The Government Agent, North-Central Province, will on Wednesday, June 6, 1923, at 1 P.M., at his office in Anuradhapura Kachcheri, put up to auction, for sale or settlement, or will otherwise dispose of, the under-mentioned portions of Crown land, in accordance with the regulations of Government regarding land sales. Thirty-seven allotments of land situated in the Hurulu and Kalagam palatas of the Nuwarakalawiya district of the North-Central Province.

Preliminary plan 5,453. Village—Gambirigaswewa in Kiralawa korale.

Lot.	Name of Land.	Name of Applicant.	Description.	Extent.		Upset price per acre, Rs.
				A.	R. P.	
1	Keeriyagahahena	Menikralage Appuhamy	Jungle fit for paddy	1	0 0	16

Preliminary plan 5,813. Village—Wannankulama in Ulagalla korale.

1	Dambagahaidama	K. Appuhamy, ex Vel-Vidane of Uttimaduwa	Jungle fit for paddy	7	3 7	21
---	----------------	------------------------------------------	----------------------	---	-----	----

Preliminary plan 6,017. Village—Ihala Diulwewa in Mahapotana korale.

1	Siyambalagahaidama	Silamburala, Vel-Vidane	Jungle	2	3 37	33
2	Do.	—	Reservation along the cart track	0	1 14	—*

Preliminary plan 6,045. Village—Ihalwiddawewa in Kunchuttu korale.

1	Mailagahaidama	W. Appurala	Low jungle fit for paddy	1	0 1	19.50
---	----------------	-------------	--------------------------	---	-----	-------

Lot.	Name of Land.	Name of Applicant.	Description.	Extent.		Upset price per acre, Rs.
				A.	R. P.	
Preliminary plan 6,069. Village—Gammahegawa in Kalpe korale.						
1	Maragahaidama	K. Ukku Naide	Land fit for paddy	4	1 21	18
Preliminary plan 6,070. Village—Palukandayagawa <i>alias</i> Palukandewewa in Uddiyankulama korale.						
1	Dambagahaidama	S. Samadara Panikkaya of Galenbindunuwewa	Paddy field	2	0 6	30
Preliminary plan 6,071. Village—Maha Kumbukwewa in Kalpe korale.						
1	Kadurugahaidama	H. Kapurala	Chena fit for garden	1	3 28	18
2	Do.	—	Reservation along the pinpara	0	0 11	—*
Preliminary plan 6,072. Village—Kumbukwewa in Kalpe korale.						
1	Kongahaidama	B. Kandate	Chena fit for paddy	2	3 16	18
2	Dambagahaidama	B. Kadrala	Paddy field	3	3 18	16
Preliminary plan 6,073. Village—Kadurugaskada in Kalpe korale.						
1	Kongahaidama	K. Banda	Chena fit for paddy	0	3 5	16
Preliminary plan 6,375. Village—Horowpotana in Kalpe korale.						
1	Timbirigahaidama	V. Kirihamy Arachchi	High jungle fit for paddy, contains 2 big Hammilla trees	1	3 19	25
Preliminary plan 6,076. Village—Galenbindunuwewa in Kalpe korale.						
1	Welangahaidama	—	Reservation along the cart track	0	0 11	—*
2	Do.	P. Uduma	Chena fit for paddy	0	2 39	17.50
3	Do.	do.	do.	1	0 30	19
Preliminary plan 6,077. Village—Ihala Diulwewa in Mahapotana korale.						
1	Migahaidama	K. Kadirate, <i>ex</i> Vel-Vidane	Low jungle	0	2 26	22
2	Akkarawela	—	Paddy field, encroachment by P. Menikrala	0	3 27	32
Preliminary plan 6,078. Village—Maha Kumbukwewa in Kalpe korale.						
1	Kahatagahaidama	K. V. Panchappu, Vel-Vidane	Low jungle fit for paddy	1	0 30	18
2	Hikgahaidama	U. Buddarala	Chena fit for paddy	3	0 26	21
3	Do.	—	Reservation along the tank bund	0	1 21	—*
Preliminary plan 6,079. Village—Kalpe in Kalpe korale.						
1	Meegahaidama	N. Ukkurula of Mekichehawa	Forest fit for garden	1	0 0	25
2	Kumbukgahaidama	do.	Forest	0	2 23	25
3	Do.	—	Reservation along the tank bund and horow-ela	1	3 20	—*
4	Do.	—	Reservation along the main road	0	1 20	—*
Preliminary plan 6,080. Village—Kainattama in Uddiyankulama korale.						
1	Mailagahaidama	P. Kapurala Kankanama	Chena	0	1 6	18
2	Do.	—	Reservation along the tank bund	0	1 15	—*
Preliminary plan 6,081. Village—Ihala Elikimbulagala in Kalpe korale.						
1	Dambagahaidama	Ana Cassim Lebbe	Chena	1	0 3	18
2	Do.	do.	Chena fit for paddy	2	3 25	18
3	Do.	—	Reservation along the cart track	0	0 9	—*
Preliminary plan 6,103. Village—Horapola in Unduruwa korale.						
1	Ehatugahahena	E. Hamidu and 2 others	Chena	2	3 31	16
2	Do.	—	Reservation along the cart track	0	0 39	—*
3	Kieulpitiyakanatta	Samsumatisan	Paddy field	2	1 21	16
Village—Unagollewa in Unduruwa korale.						
4	Kieulpitiyakanatta	Samsumatsian	Paddy field	0	0 24	16
Village—Horapola in Unduruwa korale.						
5	Kieulpitiyakanatta	—	Reservation along the cart track	0	0 13	—*
Village—Unagollewa in Unduruwa korale.						
6	Kieulpitiyakanatta	—	Reservation along the cart track	0	0 4	—*
Village—Horapola in Unduruwa korale.						
7	Kadurugahaidama	Mona Samsumatisan	Chena fit for paddy	2	0 1	16

* Not for sale.

Further particulars regarding these lands can be had from the Government Agent, North-Central Province, and plans of them from the Surveyor-General.

Colonial Secretary's Office,
Colombo, April 18, 1923.CECIL CLEMENTI,
Colonial Secretary.

LAND SALES IN THE PROVINCE OF UVA.

No. 1,509, P. of U.—The Government Agent, Province of Uva, will on Wednesday, June 6, 1923, at 1 P.M., at his office in the Badulla Kachcheri, put up to auction, for sale or settlement, or will otherwise dispose of, the under-mentioned portions of Crown land, in accordance with the regulations of Government regarding land sales. Twenty-six allotments of land situated in the Udukinda and Wiyaluwa divisions of the Badulla District of the Province of Uva.

Lot.	Name of Land.	Name of Applicant.	Description.	Claimant—Crown.	Extent.	Upset price
					A. R. P. per acre,	Rs.
	Preliminary plan 2,235. Village—Kurundugolla in Yatipalata korale of Udukinda division.					
1	Nikattegodapatana	S. H. M. Badderala of Kurundugolla	Patana	..	2 0 21	51
	Preliminary plan 2,216. Village—Boralanda in Dambawinipalata korale of Udukinda division.					
1	Epalagollewerella-mandiyedowa	Ellapitawattegedera Appuhamy of Boralanda	Paddy field, deniya, and patana, about an acre converted into a paddy field	..	3 3 13	56
2	Do.	..	Deniya and patana	..	0 0 24	56
	Final village plan 28. Village—Moretota in Dehiwinipalata korale of Udukinda division.					
4A56	Unapandurehena	Ratnayake Siribaddana	Chena	..	0 3 20	66
96	Do.	do.	do.	..	0 1 30	66
	Final village plan 43. Village—Dawatagama in Dehiwinipalata korale of Udukinda division.					
5c	Malakandura	..	Dry stream..	..	0 0 5	—*
	Final village plan 53. Village—Idamegama in Dambawinipalata korale of Udukinda division.					
2s1	Lindamullepatana	Muhanderangedera Ratnayake Mudiyansele Badderala of Dikkapitiya	Patana	..	1 0 18	46
33c	Ampitigodepatana	R. M. Kiri Banda of Idamegama	Chena	..	1 0 10	46
	Final village plan 102. Village—Weragama in Dehiwinipalata korale of Udukinda division.					
1k	Nana-arawa	..	Chena reservation for ela	..	0 0 8	—*
1L	Do.	Nagasinhekkumaraunnehilage Siyatu of Gawalagama	Chena	..	0 2 1	50
	Final village plan 186. Village—Kalubullanda in Udalapalata korale of Udukinda division.					
13r	Weliwattehena	Medularawe Punchirala of Kalubullanda	Chena	..	1 3 33	46
13v	Do.	..	Chena reservation along kandura	..	0 2 37	—*
13v	Welihelapaulepatana alias Ruppegawahena	Madularawegedera Kiriwante of Kalubullanda	Chena and patana	..	1 1 36	46
	Preliminary plan 2,240. Village—Beramada in Wiyaluwa korale of Wiyaluwa division.					
r	Napolehena	..	Chena reservation along cart road	..	0 0 17	—*
2	Napolehena	Claimants—Crown and M. A. Baron Sinno of Lower street, Badulla. T. B. Palamakumbura, ex Korala of Wiyaluwa	Chena contains vegetables, Indian corn, kurakkan, and a tiled house	..	1 0 1	32†
3	Napolehena	..	Chena reservation along Gansabhawa road	..	0 0 3	—*
4	Do.	..	do.	..	0 0 4	—*
5	Ellehena	..	Chena contains plantains, &c., reservation along Gansabhawa road	..	0 0 2	—*
6	Ellehena	Claimant—Crown, encroachment by K. D. Girigoris Appuhamy.	Chena contains plantains, &c.	..	0 1 5	31
7	Ellehena	..	Chena reservation along cart road	..	0 0 7	—*
	Final village plan 84. Village—Yataleligama in Soranatotakorale of Wiyaluwa division.					
3r	Galwalalandeyaya	Mr. E. Jayasinghe	Chena	..	4 1 35	36
3u	Do.	..	Chena reservation along main road	..	0 2 17	—*
3v	Do.	..	Chena reservation for sandalwood	..	111 3 14	—*
3w	Pallemada-arawa	..	Paddy field..	..	0 0 10	306
3x	Do.	..	do.	..	0 0 11	306
3y	Galwalahenyaya	Mr. L. B. Megahawela	Chena	..	2 2 6	31

* To be reserved (not for sale).

† The purchaser of lot 2 in preliminary plan 2,240 will be required to pay an additional sum of Rs. 200 to the purchase amount being the value of a tiled house in the land.

Further particulars regarding the sale of the above lots can be obtained from the Government Agent, Province of Uva, and the plans from the Surveyor-General.

Colonial Secretary's Office,
Colombo, April 18, 1923.

CECIL CLEMENTI,
Colonial Secretary.

No. 1,510, P. of U.—The Government Agent, Province of Uva, will on Tuesday, June 5, 1923, at 1 P.M., at his office in the Badulla Kacheheri, put up to auction, for sale or settlement, or will otherwise dispose of, the under-mentioned portion of Crown land, in accordance with the regulations of Government regarding land sales. An allotment of land situated in the Wiyaluwa division of the Badulla District of the Province of Uva.

Final village plan 179. Village—Egodawelagama in Soranatota korale of Wiyaluwa division.

Lot.	Name of Land.	Name of Applicant.	Description.	Extent. A. R. P.	Upset price per acre, Rs.
148AA4	Uhanehena <i>alias</i> Kiriwanagoda	R. M. Ukku Banda Gamarala of Pussellawa	Chena cleared of jungle	1 3 21	40*

* This lot will be sold subject to the payment of an irrigation rate of Re. 1 per acre per annum. This rate shall be subject to revision by Government at any time.

Further information regarding the sale of the above lot can be obtained from the Government Agent, Province of Uva, and its plan from the Surveyor-General.

Colonial Secretary's Office,
Colombo, April 18, 1923.

CECIL CLEMENTI,
Colonial Secretary.

No. 1,511, P. of U.—The Government Agent, Province of Uva, will on Tuesday, June 5, 1923, at 1 P.M., at his office in the Badulla Kacheheri, put up to auction, for sale or settlement, or will otherwise dispose of, the under-mentioned portions of Crown land, in accordance with the regulations of Government regarding land sales. Twenty-eight allotments of land situated in the Udukinda, Yatikinda, and Wiyaluwa divisions of the Badulla District of the Province of Uva.

Preliminary plan 2,177. Village—Elletota in Dambawinipalata korale of Udukinda division. Claimant—Crown.

Lot.	Name of Land.	Name of Applicant.	Description.	Extent. A. R. P.	Upset price per acre, Rs.
1	Bogahakumburepatana	A. Kadiravelu	Patana	1 3 37	56

Preliminary plan 2,211. Village—Ratkarawwa in Dambawinipalata korale of Udukinda division. Claimant—Crown.

1	Elamalpothakumbure- darandapatana	Ratkarawwe Dissanayaka- gedera Appuhamy	Patana	1 1 32	51
---	--------------------------------------	--------------------------------------------	--------	--------	----

Final village plan 16. Village—Hinnarangolla in Dehiwinipalata korale of Udukinda division. Claimant—Crown.

I 7 c	Kammalwatta	Alutgedera Badderala of Hinnarangolla	Chena contains plantain bushes, 13 jak trees 10 years old, 1 him- biliya tree 12 years old, 1 mango tree 15 years old, 8 motamola trees 15 years old, 17 kitul trees 6 to 8 years old, 6 beeriya trees 8 years old, 1 bora tree 15 years old, 2 cinnamon trees 16 years old, 1 tiled house, $\frac{1}{2}$ an acre tea 5 years old	2 2 0	276*
-------	-------------	------------------------------------------	--------------------------------------------------------------------------------------------------------------------------------------------------------------------------------------------------------------------------------------------------------------------------------------------------------------------------------------------------------------	-------	------

Final village plan 43. Village—Dawatagama in Dehiwinipalata korale of Udukinda division. Claimant—Crown.

1b	Dawatagodakumbura	Watupitiyegedera Ganeti	Paddy field	0 2 37	56
1c	Dawatagodapatana	do.	Native garden, contains plantains and vegetables	0 2 10	46

Final village plan 35. Village—Pitakolagama in Passara korale of Yatikinda division. Claimant—Crown.

37H	Kiriyakdessagewatta- hena	Pallakumburegedera Podi Singho	Chena	0 2 7	36†
103D	Kirayakdessagewatte- patana	do.	Patana	1 1 3	31

Final village plan 86. Village—Hinnarangahakumbura in Soranatota korale of Wiyaluwa division. Claimant—Crown.

6M	Dimbulgahawattehena <i>alias</i> Dimbulgaha- watta	S. M. Huduhamy	Chena	1 0 6	31.50
----	----------------------------------------------------------	----------------	-------	-------	-------

Final village plan 88. Village—Udala-elegama in Soranatota korale of Wiyaluwa division. Claimant—Crown.

2A	Weliarawehena <i>alias</i> Galgodewattehena <i>alias</i> Galgodewatta	A. D. Pabilis, school master, Sorاناتota	Chena	3 1 38	32.50
2A1	Do.	—	Chena, reservation along minor and Gansabhawa roads	1 2 20	—†
2A2	—	—	Part of new Gansabhawa road	0 0 14	—†
2A3	Weliarawehena <i>alias</i> Galgodewattehena	—	Chena, reservation along Gan- sabhawa road	0 0 30	—†

Preliminary plan 2,035. Village—Yapamme Udagama in Pattipola korale of Yatikinda division. Claimant—Crown.

11	Hopton estate	—	Deniya, reservation for main road	0 0 13	—†
12	Do.	—	do.	0 0 7	—†
14	Do.	—	Patana, reservation for cart road	0 2 23	—†
15	Do.	—	Chena, reservation for main road	0 1 28	—†
19	Kehelwatta estate	—	Patana, reservation for main road	0 0 7	—†
22	Do.	—	do.	0 1 34	—†
23	Pallehakandura	—	Jungle, reservation for main road and kandura	0 1 12	—†
24	Do.	—	Jungle, reservation for main road.	0 0 6	—†

Preliminary plan 2,267. Village—Udakiruwa in Pattipola korale of Yatikinda division. Claimant—Crown.

1	Pattiya-arawa	Welegedara Heen Suanda, Ela-Duraya of Udakiruwa	Paddy field	1 0 24	81
---	---------------	----------------------------------------------------	-------------	--------	----

Lot.	Name of Land.	Name of Applicant.	Description.	Extent. A. R. P.	Upset price per acre, Rs.
Preliminary plan 2,269. Village—Ketawatta in Oyapalata korale of Wiyaluwa division. Claimant—Crown.					
1	Hinkitagahahena <i>alias</i> Hinikitagahagawa- hena	Tennegedara Tisahami of Chena Puwakgahawatta	..	1 2 24	29.50
Preliminary plan 2,277. Village—Migahakiwula in Oyapalata korale of Wiyaluwa division. Claimants—Rankiri of Migahakiwula, Abdul Cader of Meegahakiwula, and Walwattegedara Bandara Menika and others.					
1	Welituduwehenna <i>alias</i> Welituduwehena	..	Chena, reservation along Gan- sabhawa road	0 0 5	—†
2	Do.	Rankiri of Migahakiwula	Chena, planted with murunga, lime, orange 10 years old, and contains 3 mud huts	0 2 12	34§
Preliminary plan 2,278. Village—Beramada in Wiyaluwa korale of Wiyaluwa division. Claimant—Crown.					
1	Nikalandehena <i>alias</i> Udatenna <i>alias</i> Tennapita	..	Chena, reservation along cart road, contains Indian corn and kurak- kan	0 1 26	—†
Claimants—Crown and B. J. Perera of Badulla.					
2	Nikalandehena <i>alias</i> Udatenna <i>alias</i> Tennapita	Mallika Arachehige John Singho of Beramada	Chena cultivated with Indian corn and kurakkan. and contains a mud hut	0 1 24	31
Preliminary plan 2,180. Village—Godunna in Wiyaluwa korale of Wiyaluwa division. Claimants—Crown and Danapala Mudiyansele Ram Menika of Godunna.					
1	Koalpitiyehena	Don Carlis Appuhamy	Chena	0 3 37	25
4	Koalpitiya	do.	Native garden contains plantain trees, yams, &c., and a tiled house	0 0 17	23.50

* The purchaser of lot I 7 G in final village plan 16 will be required to pay an additional sum of Rs. 15 to the purchase amount being the value of a tiled house on the land.

† The purchaser of lot 37H in final village plan 35 will be required to pay an additional sum of Rs. 20 to the purchase amount being the value of a hut on the land.

‡ To be reserved (not for sale).

§ The purchaser of lot 2 in preliminary plan 2,277 will be required to pay an additional sum of Rs. 10 to the purchase amount being the value of three mud huts on the land

|| The purchaser of lot 4 in preliminary plan 2,180 will be required to pay an additional sum of Rs. 50 to the purchase amount being the value of a tiled house on the land.

Further particulars regarding the sale of the above lots can be obtained from the Government Agent, Province of Uva, and the plans from the Surveyor-General.

Colonial Secretary's Office,
Colombo, April 18, 1923.

CECIL CLEMENTI,
Colonial Secretary.

LAND SALES IN THE PROVINCE OF SABARAGAMUWA.

No. 1,103, P. of S.—The Assistant Government Agent, Kegalla, will on Friday, June 1, 1923, at 11 A.M., at his office in the Kegalla Kacheheri, put up to auction, for sale or settlement, or will otherwise dispose of, the under-mentioned portions of Crown land, in accordance with the regulations of Government regarding land sales. Twenty-five allotments of land situated in the Kegalla District of the Province of Sabaragamuwa.

Lot.	Name of Land.	Name of Applicant.	Description.	Extent. A. R. P.	Upset price per acre, Rs.
Preliminary plan 3,062. Village—Panagomuwa.					
1	Kandewattemukalana <i>alias</i> Galatula	..	Forest	0 1 20	51*
Preliminary plan 3,101. Village—Mahena.					
1	Wedyakgalegalatura	W. Sinnoappuhamy	Chena	0 2 15	81
Preliminary plan 3,102. Village—Akwatta.					
1	Kebellandegalatula	P. B. Akwatta	Forest	1 0 32	41*
Preliminary plan 3,145. Village—Wegalla.					
1	Welikandemukalana	Heratmudiyansele Tikiri Banda Ko- rala of Punahela	Forest	1 2 28	56*
Preliminary plan 3,157. Village—Morawaka.					
1	Kapparagalepalagala	R. P. P. Weerasuriya	Jungle	0 2 0	56*
Final village plan 167. Village—Yatiwaldeniya.					
16	Galgodahena	Wahumpurayala- gedara Pincha	Chena	0 1 38	66
Preliminary plan 2,467. Village—Pottakanda.					
1298	Katukelehena	..	Cleared and sown with amu	2 2 25	81
1300	Do.	..	Low jungle	0 1 21	81
1303	Elapallehena	..	do.	3 2 21	56

Lot.	Name of Land.	Name of Applicant.	Description.	Extent,			Upset price per acre, Rs.
				A.	R.	P.	
Preliminary plan 2,887. Village—Dangampola.							
1	Nuganangawahena, Nagahaherussa, Mellagahahena, Kekunatulehena	—	Forest	55	1	2	106
2	Egodahawatta	—	Encroachment by Nawagomuwalage Carolis and Pabaliya, coconut 28 years	0	2	17	206†
3	Nuganangawakele	—	Forest (not for sale)	6	3	33	—
4	Do.	—	Footpath (not for sale)	0	0	6	—
5	Nagahaherussa	—	Forest (not for sale)	9	1	17	—
6	Egodahawatta	—	Claimed by Nawagomuwalage Carolis and others, coconut over 38 years	0	3	21	—†
Preliminary plan 2,011. Village—Edurapota.							
263	Nagahamulahena	—	Forest, reservation for road (not for sale)	0	0	8	—
265	Do.	—	High jungle, reservation for road (not for sale)	0	0	24	—
265A	Do.	—	Garden, coconut 8 years old (not for sale)	0	0	9	—
266	Do.	—	High jungle	0	3	16	50
266A	Do.	—	Encroachment by K. Jayatuwa	0	0	9	40
266B	Do.	—	Coconut 8 years, encroachment by Kalanchilage Yahapata	0	3	5	125†
Preliminary plan 2,744. Village—Erabuduwala.							
2	Pussehena	—	Chena cleared, encroachment by Yodaye Kirimenika and Wastuwa	1	0	26	106*†
5	Erabuduwalamukalana	—	Encroachment by M. J. A. Fernando of Moratuwa, coconut 10 to 15 years old	0	2	32	306*†
12	Annakkagalaha	—	Encroachment by D. C. Senanayaka of Colombo, rubber 2 years old	0	1	3	106*†
Preliminary plan 2,956. Village—Batuwatta.							
2	Nungumugemukalane-watta	—	Garden with 3 coconut plants, encroachment by the owner of T. P. 256,160, W. Molegoda, Agricultural Instructor, Katugastota, Kandy	0	0	4	126*†

* Re-advertised.

† For settlement.

Further information regarding these lands can be obtained from the Assistant Government Agent, Kegalla, and their plans from the Surveyor-General.

Colonial Secretary's Office,
Colombo, April 18, 1923.

CECIL CLEMENTI,
Colonial Secretary.

LAND SALES BY THE SETTLEMENT OFFICER.

NORTH-WESTERN PROVINCE.

No. 6,518, S. O.—On Wednesday, June 6, 1923, at 9 A.M., the Land Settlement Officer will put up for sale or settlement, at Hettipola Resthouse, the under-mentioned portion of Crown land, on the terms authorized by Government. An allotment of land situated in the Giratalane korale of Dewamedhi hatpattu division of the Kurunegala District of the North-Western Province.

Lot.	Name of Land.	Name of Claimant.	Description.	Extent.		
				A.	R.	P.
37	Tolabokelemukalana	Crown	Forest	23	1	5

Upset price at Rs. 16 to Rs. 50 per acre. Further information regarding this land can be obtained from the Land Settlement Officer, and plan of it from the Surveyor-General.

Colonial Secretary's Office,
Colombo, April 18, 1923.

CECIL CLEMENTI,
Colonial Secretary.

No. 6,519, S. O.—On Wednesday, June 6, 1923, at 9 A.M., the Land Settlement Officer will put up for sale or settlement, at Hettipola Resthouse, the under-mentioned portion of Crown land, on the terms authorized by Government. An allotment of land situated in the Giratalane korale of Dewamedhi hatpattu division of the Kurunegala District of the North-Western Province.

Lot.	Name of Land.	Name of Claimant.	Description.	Extent.		
				A.	R.	P.
50E	Minipitiyehena	(1) Wiskannandana Patabendi Mohandiramalage Puncha Naide, (2) ditto Kiri Nachchire, (3) ditto Manuwa Nachchire, (4) ditto Kiri Naide	Chena	1	0	28

Upset price at Rs. 16 to Rs. 50 per acre. Further information regarding this land can be obtained from the Land Settlement Officer, and plan of it from the Surveyor-General.

Colonial Secretary's Office,
Colombo, April 18, 1923.

CECIL CLEMENTI,
Colonial Secretary.

No. 6,520, S. O.—On Wednesday, June 6, 1923, at 9 A.M., the Land Settlement Officer will put up for sale or settlement, at Hettipola Resthouse, the under-mentioned portions of Crown land, on the terms authorized by Government. Twelve allotments of land situated in the Giratalane korale of Dewameddi hatpattu division of the Kurunegala District of the North-Western Province.

Lot.	Name of Land.	Name of Claimant.	Description.	Extent.		
				A.	R.	P.
2	Mailagahamulawatta	Lekamalage Punchirala	Garden	0	2	20
3	Do.	do.	do.	0	0	23
6	Siyambalagahawatta	(1) Dissanayake Mudiyansele Ukku Menika, (2) ditto Appuhami	do.	0	1	22
7	Do.	do.	do.	2	0	33
8	Helambagahamulawatta	Lekamalage Banda	do.	0	3	30
33	Talgahamulawatta	(1) N. M. Appuhamy, (2) N. M. Bandi Etana	do.	0	1	29
35	Siyambalagahamulawatta	Lekamalage Kiri Menika	do.	0	1	4
36	Do.	Ditto Ran Menika	do.	0	0	36
38	Mailagahamulawatta	(1) Dissanayake Mudiyansele Dinguruhamy, (2) ditto Kudappuhamy, (3) ditto Kuda Kiri Banda	do.	0	0	24
60	Daminagahamulawatta	(1) Dissanayake Mudiyansele Ran Menika, (2) ditto Ukku Menika, (3) ditto Anagihami	do.	2	3	1
62	Kongahamulahena	(1) D. M. Ran Menika, (2) ditto Ukku Menika, (3) ditto Anigihamy	Chena	1	0	35
72	Talgahamulawatta	D. M. Kiri Banda	Garden	3	2	19

Upset price at Rs. 16 to Rs. 50 per acre. Further information regarding these lands can be obtained from the Land Settlement Officer, and plans of them from the Surveyor-General.

Colonial Secretary's Office,
Colombo, April 18, 1923.

CECIL CLEMENTI,
Colonial Secretary.

No. 6,521, S. O.—On Tuesday, June 12, 1923, at 9 A.M., the Land Settlement Officer will put up for sale or settlement, at Maho Resthouse, the under-mentioned portions of Crown land, on the terms authorized by Government. Ten allotments of land situated in the Katuwana korale of Wannu hatpattu division of the Kurunegala District of the North-Western Province.

Lot.	Name of Land.	Name of Claimant.	Description.	Extent.		
				A.	R.	P.
8	Daminagahamulawatta	(1) Loku Arachchilage Mutu Menika, (2) ditto Ranhamy	Garden	2	2	36
13	Wewwanawatta	Menikralayagedera Appuhamy	do.	0	2	32
14	Karandagahamulawatta	Ditto Herat Hamy	do.	0	2	1
20	Siyambalagahamulawatta	Loku Arachchilagegedera Mudiyanse	do.	1	3	14
29	Halambagahamulawatta	Pinhamilagedera Kiri Menika	do.	0	3	4
31	Telambugahamulawatta	Pinhamilagedera Mudiyanse	do.	0	0	24
32	Migahamulawatta	Ditto Ranhamy	do.	0	2	23
33	Daminagahamulawatta	Ditto Dingiri Menika	do.	0	3	15
34	Wewwihalawatta	Ditto Nambirala	do.	2	0	27
36	Pansalawatta	Trustees of Walaswewa temple	do.	1	1	16

Upset price at Rs. 16 to Rs. 50 per acre. Further information regarding these lands can be obtained from the Land Settlement Officer, and plans of them from the Surveyor-General.

Colonial Secretary's Office,
Colombo, April 18, 1923.

CECIL CLEMENTI,
Colonial Secretary.

No. 6,522, S. O.—On Wednesday, June 13, 1923, at 9 A.M., the Land Settlement Officer will put up for sale or settlement, at Maho Resthouse, the under-mentioned portions of Crown land, on the terms authorized by Government. Fifteen allotments of land situated in the Katuwana korale of Wannu hatpattu division of the Kurunegala District of the North-Western Province.

Lot.	Name of Land.	Name of Claimant.	Description.	Extent.		
				A.	R.	P.
9	Migahamulawatta	Lenawagederayalage Kira	Murunga, &c.	0	3	20
10	Mylagahamulawatta	Ditto Rankira	do.	0	1	0
11	Dangahamulawatta	(1) ditto Kaluwa, (2) ditto Tikiri	Garden	0	3	4
12	Nitullagahamulawatta	(1) ditto Malliya, (2) ditto Kalu	do.	0	1	2
13	Ambagahamulawatta	Ditto Dingiriya and Kiri Baiya	do.	0	0	33
14	Suriyagahamulawatta	Ditto Kiri Baiya	do.	0	0	26
15	Do.	Ditto Dingiriya	do.	0	0	25
16	Midigahamulawatta	Ditto Hetuwa	do.	0	1	6
17	Godakirillagahamulawatta	Ditto Dingiya	do.	0	1	0
18	Kosgahamulawatta	Ditto Savi	do.	0	1	4
19	Ambagahamulawatta	Ditto Hetuwa	do.	0	0	32
20	Kongahamulawatta	Ditto Bandiya	do.	0	1	1
21	Kadjugahamulawatta	Ditto Rankira	do.	0	1	23
25	Siyambalagahamulawatta	Ditto Appuwa	do.	0	0	25
26	Kadurugahamulahena	Ditto Hetuwa	Tobacco	0	1	17

Upset price at Rs. 16 to Rs. 50 per acre. Further information regarding these lands can be obtained from the Land Settlement Officer, and plans of them from the Surveyor-General.

Colonial Secretary's Office,
Colombo, April 18, 1923.

CECIL CLEMENTI,
Colonial Secretary.

No. 6,523, S. O.—On Monday, June 11, 1923, at 9 A.M., the Land Settlement Officer will put up for sale or settlement, at Maho Resthouse, the under-mentioned portions of Crown land, on the terms authorized by Government. Six allotments of land situated in the Pahalawisideke korale of Wannī hatpattu division of the Kurunegala District of the North-Western Province.

Lot.	Name of Land.	Block survey preliminary plan 1,888.—Yapahuwa.		Description.	Extent.	
		Name of Claimant.			A.	R. P.
33	Kadurugahawatta	Wana Ana Mohamadu Mohideen		Garden and boutique	0	2 16
36	Elagawawatta	Punchirallage Undiyarala		Garden	0	1 39
39	Do.	Kapurallage Kawrala		do.	0	3 30
40	Meeegahamulawatta	do.		do.	0	3 18
41	Kongahamulawatta	Lapayalage Hetuwa		do.	0	3 36
53	Galagawawatta	Ditto Ukkuwa		do.	0	3 8

Upset price at Rs. 16 to Rs. 50 per acre. Further information regarding these lands can be obtained from the Land Settlement Officer, and plans of them from the Surveyor-General.

Colonial Secretary's Office,
Colombo, April 18, 1923.

CECIL CLEMENTI,
Colonial Secretary.

No. 6,524, S. O.—On Tuesday, June 12, 1923, at 9 A.M., the Land Settlement Officer will put up for sale or settlement, at Maho Resthouse, the under-mentioned portions of Crown land, on the terms authorized by Government. Four allotments of land situated in the Katuwana korale of Wannī hatpattu division of the Kurunegala District of the North-Western Province.

Lot.	Name of Land.	Block survey preliminary plan 1,895.—Tisanapolagama.		Description.	Extent.	
		Name of Claimant.			A.	R. P.
2	Pahaladangahahena	Crown, encroachment by Arachchilagedera Suddahamy		Paddy field	1	1 22
3	Do.	Crown, applied for by Tennakoon Mudiyansele Suddahamy, ex Vidane		do.	1	0 2
6	Helambagahamulawatta	Lokuarachchilagedara Kirihamy		Garden	1	1 18
7	Ambagahamulawatta	(1) ditto Wannihamy, (2) ditto Ukku Banda		do.	0	3 17

Upset price at Rs. 16 to Rs. 50 per acre. Further information regarding these lands can be obtained from the Land Settlement Officer, and plans of them from the Surveyor-General.

Colonial Secretary's Office,
Colombo, April 18, 1923.

CECIL CLEMENTI,
Colonial Secretary.

No. 6,525, S. O.—On Wednesday, June 13, 1923, at 9 A.M., the Land Settlement Officer will put up for sale or settlement, at Maho Resthouse, the under-mentioned portions of Crown land, on the terms authorized by Government. Ten allotments of land situated in the Katuwana korale of Wannī hatpattu division of the Kurunegala District of the North-Western Province.

Lot.	Name of Land.	Block survey preliminary plan 1,897.—Pahala Talambuwa.		Description.	Extent.	
		Name of Claimant.			A.	R. P.
12	Godawanehena	Dissanayake Mudiyansele Kawrala		Garden	0	2 12
14	Do.	Wickrama Achchi Appuhamillage Don Peter Gilbert of Pahala Talambuwa		do.	2	1 35
15	Siyambalagahawatta	Dissanayake Mudiyansele Ranhamy		do.	1	1 27
16	Kumbukgahamulawatta	Ditto Kapuruhamy		do.	0	1 2
18	Diulgahawatta	do.		do.	0	2 19
19	Gambiriyagahamulawatta	Ditto Ukkurala		do.	0	1 3
20	Diulgahawatta	Ditto Kaluhamy and Hetuhamy		do.	0	0 37
21	Migahamulawatta	Ditto Kapuruhamy		do.	0	2 31
25	Siyambalagahamulawatta	Ditto Ukku Banda		do.	1	3 4
27	Elagawawatta	Ditto Ukkurala Vedarala		do.	0	3 36

Upset price at Rs. 16 to Rs. 50 per acre. Further information regarding these lands can be obtained from the Land Settlement Officer, and plans of them from the Surveyor-General.

Colonial Secretary's Office,
Colombo, April 18, 1923.

CECIL CLEMENTI,
Colonial Secretary.

No. 6,526, S. O.—On Monday, June 11, 1923, at 9 A.M., the Land Settlement Officer will put up for sale or settlement, at Maho Resthouse, the under-mentioned portions of Crown land, on the terms authorized by Government. Eleven allotments of land situated in the Pahalawisideke korale of Wannī hatpattu division of the Kurunegala District of the North-Western Province.

Lot.	Name of Land.	Block survey preliminary plan 1,887.—Dunupotagama.		Description.	Extent.	
		Name of Claimant.			A.	R. P.
1A	Kongahamulawatta	Atapattu Herat Mudiyansele Pinhami		Garden	2	0 24
14	Dangahamulawatta	(1) Arachchilage Kalu Banda, (2) ditto Kalu Hamy		do.	1	2 16
15	Wepillayayahena	Ditto Kalu Banda		Plantains	0	3 27
17	Paranawatta	Herat Mudiyansele Ausada Hamy, ex Arachchi		Open land	0	0 8*
19	Kongahamulawatta	Noiya Perera Hamine, wife of D. D. Ranasinha, Schoolmaster, Yapaluwa		Garden	2	2 25
24	Ambagahamulawatta	Arachchilage Ranhamy		Abandoned garden	0	2 34
25	Kongahawatta	Parana Arachchilage Ran Menika		Garden	0	0 5*
26	Badahelawatta	Mudiyansele Appuhamy		do.	0	3 11
27	Kongahawatta	Parana Arachchilage Ran Menika		do.	0	2 13
28	Kongahahena	Mudiyansele Appuhamy		Chena	0	1 33
37A	Siyambalagahamulawatta	(1) Atapattu Herat Mudiyansele Ausadahami Arachchi, (2) ditto Pinhamy		Garden	3	1 8

* For lease only.

Upset price at Rs. 16 to Rs. 50 per acre. Further information regarding these lands can be obtained from the Land Settlement Officer, and plans of them from the Surveyor-General.

Colonial Secretary's Office,
Colombo, April 18, 1923.

CECIL CLEMENTI,
Colonial Secretary.

LAND ACQUISITION NOTICES.

HAVING been duly directed by the Governor, with the advice of the Executive Council, acting under the provisions of "The Land Acquisition Ordinance of 1876," section 6, to take order for the acquisition of the following lands, required for a public purpose, namely, for improvements to Nawalapitiya town, to wit:—

Preliminary plan 6,972.—Town, within the Local Board limits of Nawalapitiya.					Extent.		
Lot.	Name of Land.	Description.	Name of Claimant.	A. R. P.			
2	Bridgend estate ..	Back lane ..	Ahamadu Lebbe ..	0	0	1.43	
3	—	do. ..	K. K. M. M. Meera ..	0	0	3.15	
4	—	do. ..	Sangaiya Chetty ..	0	0	0.04	
5	Bridgend estate ..	Open land ..	do. ..	0	0	0.32	

I hereby give public notice, as required by section 7, that the Government proposes to take possession of the lands. All persons interested in the aforesaid lands are hereby required to appear personally or by agent before me at the Local Board Office, Nawalapitiya, on May 15, 1923, at 9 A.M., and to state the nature of their respective interests in the lands, and the amount and particulars of their claims to compensation for such interests.

The Kachcheri,
Kandy, April 12, 1923.

W. L. KINDERSLEY,
Government Agent.

HAVING been duly directed by the Governor, with the advice of the Executive Council, acting under the provisions of "The Land Acquisition Ordinance of 1876," section 6, to take order for the acquisition of the following lands, required for a public purpose, namely, for forming a recreation ground for Nawalapitiya, to wit:—

Preliminary plan 6,973.—Town, within the Local Board limits of Nawalapitiya.					Extent.		
Lot.	Name of Land.	Description.	Name of Claimant.	A. R. P.			
3	—	Filled up land, &c. ..	A. D. Saul Hamid ..	0	0	5.74	
4	—	do. ..	Cader Saibo ..	0	0	11.11	
5	—	Open land and back lane ..	Sangaiya Chetty ..	0	0	2.46	
6	—	do. ..	Ahamadu Lebbe ..	0	0	0.75	

I hereby give public notice, as required by section 7, that the Government proposes to take possession of the lands. All persons interested in the aforesaid lands are hereby required to appear personally or by agent before me at the Local Board Office, Nawalapitiya, on May 15, 1923, at 9 A.M., and to state the nature of their respective interests in the lands, and the amount and particulars of their claims to compensation for such interests.

The Kachcheri,
Kandy, April 12, 1923.

W. L. KINDERSLEY,
Government Agent.

HAVING been duly directed by the Governor, with the advice of the Executive Council, acting under the provisions of "The Land Acquisition Ordinance of 1876," section 6, to take order for the acquisition of the following land, required for a public purpose, namely, for a cemetery and night soil depôt for the Udugama hospital, to wit:—

Extract No. 2 of block survey preliminary plan 528. Village—Udugama.					Extent.		
Lot.	Name of Land.	Description.	Name of Claimant.	A. R. P.			
13D	Part of Ginidomini estate ..	Low jungle ..	The Grand Central (Ceylon) Rubber Estates, Limited ..	2	1	38	

I hereby give public notice, as required by section 7, that the Government proposes to take possession of the land. All persons interested in the aforesaid land are hereby required to appear personally or by agent before me at Galle Kachcheri, on June 8, 1923, at 2 P.M., and to state the nature of their respective interests in the land, and the amount and particulars of their claims to compensation for such interests.

The Kachcheri,
Galle, April 4, 1923.

F. BARTLETT,
Government Agent.

HAVING been duly directed by the Governor, with the advice of the Executive Council, acting under the provisions of "The Land Acquisition Ordinance of 1876," section 6, to take order for the acquisition of the following lands, required for a public purpose, namely, for a public market, to wit:—

Preliminary plan 5,867. Village—Karaveddi North.					Extent.		
Lot.	Name of Land.	Description.	Name of Claimant.	A. R. P.			
1	Odai ..	Palmyra garden ..	Vallinachchi, widow of Sinniah and others ..	0	0	21.4	
2	Moddayanthoddam ..	do. ..	Kanthar Veluppillai and others ..	0	0	38.9	
3	Do. ..	do. ..	Ramu Kanthar and others ..	0	0	4	

I hereby give public notice, as required by section 7, that the Government proposes to take possession of the lands. All persons interested in the aforesaid lands are hereby required to appear personally or by agent before me at Jaffna Kachcheri, on May 22, 1923, at 11 A.M., and to state the nature of their respective interests in the lands, and the amount and particulars of their claims to compensation for such interests.

The Kachcheri,
Jaffna, April 16, 1923.

B. CONSTANTINE,
Government Agent.

HAVING been duly directed by the Governor, with the advice of the Executive Council, acting under the provisions of "The Land Acquisition Ordinance of 1876," section 6, to take order for the acquisition of the following lands, required for a public purpose, namely, for the construction of the Batticaloa-Trincomalee Light Railway, to wit:—

Extract No. 1 of block survey preliminary plan 858. Village—Werunkulama in Galegoda Kandu tulana of Negampaha korale, in the District of Nuwarakalawiya.

Lot.	Name of Land.	Description.	Name of Claimant.	Extent.	
				A.	R. P.
4	Akkarawela	Paddy	Selemage Dandu of Negama	0	0 0 1
5	Do.	do.	Selemage Meera Saibu of Negama	0	0 1 6
6	Do.	do.	Sinna Lebbe Adappayage Meera Lebbe, Vel-Vidane of Negama	0	0 7 5
7	Do.	do.	Selemage Mohideen and Mohideenge Tangamma, both of Negama	0	0 14 5
8	Do.	do.	Selema Lebbege Ebrahim Saibu of Negama	0	0 32

Extract No. 1 of block survey preliminary plan 859. Village—Galegoda-Kubukwewa in Galegoda Kandu tulana of Negampaha korale, in the District of Nuwarakalawiya.

1	Accarawela	Paddy and new clearing	Aliudumage Eesa Lebbe, Eesa Lebbege Kuppa Pitche, Sinna Lebbe Vel-Vidanage Meera Saibu, Ahamadu Lebbege Murthumma, and Elawathambiyage Parthumma, all of Negama	0	1 27 5
2	Do.	Paddy	Elawathambiyage Parthumma of Negama	0	0 31 7
3	Do.	do.	Ahamadu Lebbege Murthumma of Negama	0	0 21 1
4	Do.	do.	Sinna Lebbe Vel-Vidanage Meera Saibu of ditto	0	0 15 2
5	Do.	do.	Eesa Lebbe Kuppa Pitche of Negama	0	0 6 3
6	Do.	do.	Ali Udumage Eesa Lebbe of Negama	0	0 0 8

Extract No. 1 of block survey preliminary plan 861. Village—Nika-attegama in Galegoda Kandu tulana of Negampaha korale, in the District of Nuwarakalawiya.

2	Meegaskotuwa	Paddy	Dissanayake Banda, Vel-Vidane of Nika-attegama	0	3 16 7
---	--------------	-------	------------------------------------------------	---	--------

I hereby give public notice, as required by section 7, that the Government proposes to take possession of the lands. All persons interested in the aforesaid lands are hereby required to appear personally or by agent before me at Kalawewa Circuit Bungalow, on May 17, 1923, at 2 P.M., and to state the nature of their respective interests in the lands, and the amount and particulars of their claims to compensation for such interests.

The Kachcheri,
Anuradhapura, April 17, 1923.

A. W. SEYMOUR,
for Government Agent.

HAVING been duly directed by the Governor, with the advice of the Executive Council, acting under the provisions of "The Land Acquisition Ordinance of 1876," section 6, to take order for the acquisition of the following lands, required for a public purpose, namely, for the extension of the school garden at Baramada, to wit:—

Lot.	Name of Land.	Preliminary plan 2,284. Village—Baramada.		Extent.	
		Description.	Name of Claimant.	A.	R. P.
1	Pitiyehena	Chena	Kehelwattegedara Podihami of Baramada	0	0 2 8
2	Do.	Vegetable garden	do.	0	1 23 4

I hereby give public notice, as required by section 7, that the Government proposes to take possession of the lands. All persons interested in the aforesaid lands are hereby required to appear personally or by agent before me at Badulla Kachcheri, on May 11, 1923, at 1.30 P.M., and to state the nature of their respective interests in the lands, and the amount and particulars of their claims to compensation for such interests.

The Kacheheri,
Badulla, April 18, 1923.

R. A. G. FESTING,
Government Agent.