

Ceylon Government Gazette

Published by Authority.

No. 7,325 — FRIDAY, APRIL 27, 1923.

Part III.—Lands.

Separate paging is given to each Part in order that it may be filed separately.

	PAGE		PAGE		PAGE
Land Settlement Notices :—		Land Sales by the Government Agents :—		Land Sales by the Settlement Officer :—	
Final Orders ..	491	North-Western Province ..	—	Northern Province ..	—
Preliminary Notices ..	498	North-Central Province ..	507	Eastern Province ..	—
Land Sales by the Government Agents :—		Province of Uva ..	509	North-Western Province ..	510
Western Province ..	—	Province of Sabaragamuwa ..	—	North-Central Province ..	—
Central Province ..	—	Land Sales by the Settlement Officer :—		Province of Uva ..	—
Southern Province ..	504	Western Province ..	—	Province of Sabaragamuwa ..	—
Northern Province ..	505	Central Province ..	—	Land Acquisition Notices ..	511
Eastern Province ..	506	Southern Province ..	—	Land Resumption Notices ..	—

FINAL ORDERS.

Kegalla S. O. No. 444.

Order under Section 4, Sub-section (1), of "The Waste Lands Ordinances of 1897, 1899, 1900, and 1903."

In the matter of the land commonly called or known as Galpilleweralugasmulahena (exclusive of the stream passing through the land), situate in the village of Parape, in the Kinigoda korale of the Kegalla District, in the Province of Sabaragamuwa, and of "The Waste Lands Ordinances of 1897, 1899, 1900, and 1903."

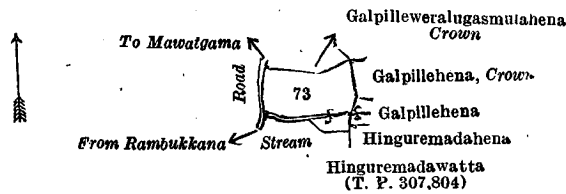
WHEREAS in pursuance of section 1 of the said Ordinances it was duly declared and notified on the 17th day of October, 1913, that if no claim to the land commonly called or known as Galpilleweralugasmulahena (exclusive of the stream passing through the land), situate in the village of Parape, in the Kinigoda korale of the Kegalla District, in the Province of Sabaragamuwa, containing in extent 3 roods and 18 perches, and shown as lot 73 in block survey preliminary plan 96 and in the annexed diagram, was made to Ralph Marcus Meaburn Worsley, Special Officer appointed under section 28 of the said Ordinances, within the period of three months from the date specified in the said notice, such land would be declared the property of the Crown, and dealt with on account of the Crown (*vide* Notice No. 5,030):

And whereas Pillegedara Pincha made claim thereto, and Ralph Marcus Meaburn Worsley, Thomas Graham Willett, Howard Orme Fox, Maxwell MacLagan Wedderburn, and Frederick Lewis, Special Officers appointed under section 28 of the said Ordinances, made due inquiry into such claim, and whereas the said claimant and Howard Orme Fox, one of the aforesaid Special Officers, came to an agreement in writing dated the 12th day of April, 1920, concerning the said land, under section 4, sub-section (1), of the said Ordinances, whereby it was agreed that (a) Pillegedara Lapaya, (b) Pillegedara Bandiya, (c) Munasin Dewayalage Pincha, (d) Undiya Dewayalage Handunna, and (e) Undiya Dewayalage Bandiya should be declared the purchasers, in the following shares, *viz.*, $\frac{1}{4}$ to each of the said (a) Pillegedara Lapaya and (b) Pillegedara Bandiya, $\frac{1}{4}$ to each of the said (c) Munasin Dewayalage Pincha, (d) Undiya Dewayalage Handunna, and (e) Undiya Dewayalage Bandiya, of the said land upon payment, on or before the 12th day of June, 1920, to the Assistant Government Agent at Kegalla or to the Settlement Officer, of a sum of Rupees Fifteen and Cents Forty only (Rs. 15.40), as the purchase amount of the said land, and whereas the said amount has been duly paid, the said (a) Pillegedara Lapaya, (b) Pillegedara Bandiya, (c) Munasin Dewayalage Pincha, (d) Undiya Dewayalage Handunna, and (e) Undiya Dewayalage Bandiya are hereby, in pursuance of the agreement aforementioned, declared to be the purchasers, in the said shares, of the said land, as more fully described herein below.

Description of the Land referred to.

The land commonly called or known as Galpilleweralugasmulahena (exclusive of the stream passing through the land), situated in the village of Parape, in the Kinigoda korale of the Kegalla District, in the Province of Sabaragamuwa, containing in extent 3 roods and 18 perches, and shown as lot 73 in block survey preliminary plan 96 and in the annexed diagram; and bounded as follows: on the north by Galpilleweralugasmulahena to be declared the property of the Crown.

under the Waste Lands Ordinances; on the east by Galpillehena belonging to the Crown, Galpillehena to be sold to Munasin Dewayalage Kiri Hapuwa and others under the Waste Lands Ordinances, Hinguremadahena sold to Ogodapolayalaye Setuwa and others under the Waste Lands Ordinances; on the south by Hinguremadawatta sold by the Crown (T. P. 307,804), a stream; on the west by the road from Rambukkana to Mawatgama.



Surveyor-General's Office,
Colombo, July 17, 1922.

Scale of 8 Chains to an Inch.

C. H. VINCE,
for Surveyor-General.

December 8, 1922.

M. M. WEDDERBURN,
Special Officer.

Kegalla S. O. No. 445.

Order under Section 4, Sub-section (1), of "The Waste Lands Ordinances of 1897, 1899, 1900, and 1903."

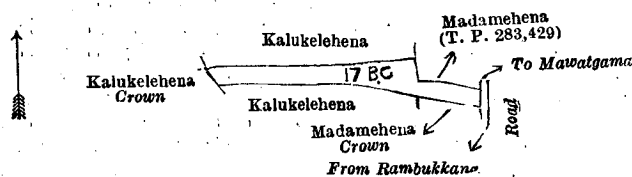
In the matter of the land commonly called or known as Kalukelemadamehena, situate in the village of Parape, in the Kinigoda korale of the Kegalla District, in the Province of Sabaragamuwa, and of "The Waste Lands Ordinances of 1897, 1899, 1900, and 1903."

WHEREAS in pursuance of section 1 of the said Ordinances it was duly declared and notified on the 17th day of October, 1913, that if no claim to the land commonly called or known as Kalukelemadamehena, situate in the village of Parape, in the Kinigoda korale of the Kegalla District, in the Province of Sabaragamuwa, containing in extent 3 roods and 26 perches, and shown as lot 17bc in block survey preliminary plan 96 and in the annexed diagram, was made to Ralph Marcus Meaburn Worsley, Special Officer appointed under section 28 of the said Ordinances, within the period of three months from the date specified in the said notice, such land would be declared the property of the Crown, and dealt with on account of the Crown (*vide* Notice No. 5,030):

And whereas Rajakannala Kiri Baiya made claim thereto, and Ralph Marcus Meaburn Worsley, Thomas Graham Willett, Howard Orme Fox, Maxwell MacLagan Wedderburn, and Frederick Lewis, Special Officers appointed under section 28 of the said Ordinances, made due inquiry into such claim, and whereas the said claimant and Howard Orme Fox, one of the aforesaid Special Officers, came to an agreement in writing dated the 14th day of April, 1920, concerning the said land, under section 4, sub-section (1), of the said Ordinances, whereby it was agreed that the said claimant should be declared along with Warusamanayalage Kira, the purchaser, in equal shares, of the said land upon payment, on or before the 14th day of June, 1920, to the Assistant Government Agent at Kegalla or to the Settlement Officer, of a sum of Rupees Fourteen and Cents Sixty only (Rs. 14·60), as the purchase amount of the said land, and whereas the said amount has been duly paid, the said claimant and the said Warusamanayalage Kira are hereby, in pursuance of the agreement aforementioned, declared to be the purchasers, in equal shares, of the said land, as more fully described herein below.

Description of the Land referred to.

The land commonly called or known as Kalukelemadamehena, situate in the village of Parape, in the Kinigoda korale of the Kegalla District, in the Province of Sabaragamuwa, containing in extent 3 roods and 26 perches, and shown as lot 17bc in block survey preliminary plan 96 and in the annexed diagram; and bounded as follows: on the north by Kalukelehena sold to Suduhakuragedara Amangira and another under the Waste Lands Ordinances, Madamehena sold by the Crown (T. P. 283,429); on the east by the road from Mawatgama to Rambukkana; on the south by Madamehena to be declared the property of the Crown under the Waste Lands Ordinances, Kalukelehena sold to Suduhakuru Dewayalaye Sepala and others under the Waste Lands Ordinances; on the west by Kalukelehena to be declared the property of the Crown under the Waste Lands Ordinances.



Surveyor-General's Office,
Colombo, July 17, 1922.

Scale of 8 Chains to an Inch.

C. H. VINCE,
for Surveyor-General.

December 8, 1922.

M. M. WEDDERBURN,
Special Officer.

Kegalla S. O. No. 446.

Order under Section 4, Sub-section (1), of "The Waste Lands Ordinances of 1897, 1899, 1900, and 1903."

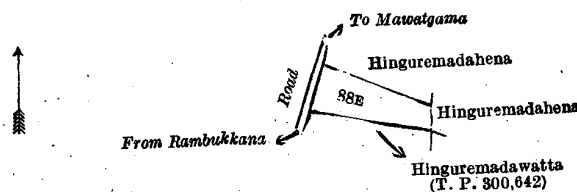
In the matter of the land commonly called or known as Hinguremadahena, situate in the village of Parape, in the Kinigoda korale of the Kegalla District, in the Province of Sabaragamuwa, and of "The Waste Lands Ordinances of 1897, 1899, 1900, and 1903."

WHEREAS in pursuance of section 1 of the said Ordinances it was duly declared and notified on the 17th day of October, 1913, that if no claim to the land commonly called or known as Hinguremadahena, situate in the village of Parape, in the Kinigoda korale of the Kegalla District, in the Province of Sabaragamuwa, containing in extent 3 roods and 5 perches, and shown as lot 88E in block survey preliminary plan 96 and in the annexed diagram, was made to Ralph Marcus Meaburn Worsley, Special Officer appointed under section 28 of the said Ordinances, within the period of three months from the date specified in the said notice, such land would be declared the property of the Crown, and dealt with on account of the Crown (*vide* Notice No. 5,030):

And whereas Warusamanayalage Bandiya made claim thereto, and Ralph Marcus Meaburn Worsley, Thomas Graham Willett, Howard Orme Fox, Maxwell MacLagan Wedderburn, and Frederick Lewis, Special Officers appointed under section 28 of the said Ordinances, made due inquiry into such claim, and whereas the said claimant and Howard Orme Fox, one of the aforesaid Special Officers, came to an agreement in writing dated the 11th day of April, 1920, concerning the said land, under section 4, sub-section (1), of the said Ordinances, whereby it was agreed that the said claimant and (a) Senerat Arachchige Elias Perera, (b) Warusamanayalage Kadai Mira, and (c) Warusamana Dewayalage Kira should be declared the purchasers, in the following shares, viz., $\frac{1}{3}$ to the said claimant, $\frac{1}{3}$ to the said (a), Senerat Arachchige Elias Perera, and $\frac{1}{3}$ to each of the said (b) Warusamanayalage Kadai Kira and (c) Warusamana Dewayalage Kira, of the said land upon payment, on or before the 11th day of June, 1920, to the Assistant Government Agent at Kegalla or to the Settlement Officer, of a sum of Rupees Twelve and Cents Sixty only (Rs. 12·60), as the purchase amount of the said land, and whereas the said amount has been duly paid, the said claimant and (a) Senerat Arachchige Elias Perera, (b) Warusamanayalage Kadai Kira, and (c) Warusamana Dewayalage Kira are hereby, in pursuance of the agreement aforementioned, declared to be the purchasers, in the said shares, of the said land, as more fully described herein below.

Description of the Land referred to.

The land commonly called or known as Hinguremadahena, situated in the village of Parape, in the Kinigoda korale of the Kegalla District, in the Province of Sabaragamuwa, containing in extent 3 roods and 5 perches, and shown as lot 88E in block survey preliminary plan 96 and in the annexed diagram; and bounded as follows: on the north by Hinguremadahena sold to Senerat Arachchige Elias Perera and another under the Waste Lands Ordinances; on the east by Hinguremadahena sold to Diagu Kankanamalage Andris Silva under the Waste Lands Ordinances; on the south by Hinguremadawatta sold by the Crown (T. P. 300,642); on the west by the road from Rambukkana to Mawatgama.



Surveyor-General's Office,
Colombo, July 17, 1922.

Scale of 8 Chains to an Inch.

C. H. VINCE,
for Surveyor-General.

M. M. WEDDERBURN,
Special Officer.

December 8, 1922.

Kegalla S. O. No. 447.

Order under Section 4, Sub-section (1), of "The Waste Lands Ordinances of 1897, 1899, 1900, and 1903."

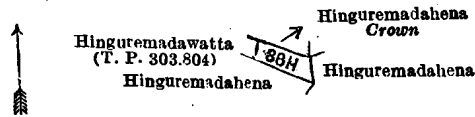
In the matter of the land commonly called or known as Hinguremadahena, situate in the village of Parape, in the Kinigoda korale of the Kegalla District, in the Province of Sabaragamuwa, and of "The Waste Lands Ordinances of 1897, 1899, 1900, and 1903."

WHEREAS in pursuance of section 1 of the said Ordinances it was duly declared and notified on the 17th day of October, 1913, that if no claim to the land commonly called or known as Hinguremadahena, situate in the village of Parape, in the Kinigoda korale of the Kegalla District, in the Province of Sabaragamuwa, containing in extent 30 perches, and shown as lot 88H in block survey preliminary plan 96 and in the annexed diagram, was made to Ralph Marcus Meaburn Worsley, Special Officer appointed under section 28 of the said Ordinances, within the period of three months from the date specified in the said notice, such land would be declared the property of the Crown, and dealt with on account of the Crown (*vide* Notice No. 5,030):

And whereas (1) Pillagedara Pincha and (2) Undiya Dewayalage Appuwa made claim thereto, and Ralph Marcus Meaburn Worsley, Thomas Graham Willett, Howard Orme Fox, Maxwell MacLagan Wedderburn, and Frederick Lewis, Special Officers appointed under section 28 of the said Ordinances, made due inquiry into such claim, and whereas the said 1st and 2nd claimants and Howard Orme Fox, one of the aforesaid Special Officers, came to an agreement in writing dated the 12th day of April, 1920, concerning the said land, under section 4, sub-section (1), of the said Ordinances, whereby it was agreed that the said 1st claimant and (a) Moonasin Dewayalage Pincha, (b) Undiya Dewayalage Handunna, (c) Undiya Dewayalage Bandiya, (d) Pillagawagedara Lapaya, (e) Pillagawagedara Amangira, (f) Pillagawagedara Pusma, (g) Pillagawagedara Bandiya, (h) Pillagawagedara Dingira, and (i) Kankanitantiri Karnolis Silva should be declared the purchasers, in the following shares, viz., $\frac{1}{24}$ to the said 1st claimant, $\frac{1}{12}$ to each of the said (a) Moonasin Dewayalage Pincha, (b) Undiya Dewayalage Handunna, and (c) Undiya Dewayalage Bandiya, $\frac{1}{3}$ to each of the said (d) Pillagawagedara Lapaya, (e) Pillagawagedara Amangira, and (f) Pillagawagedara Pusma, $\frac{1}{24}$ to each of the said (g) Pillagawagedara Bandiya, and (h) Pillagawagedara Dingira, and $\frac{1}{3}$ to the said (i) Kankanitantiri Karnolis Silva, of the said land upon payment, on or before the 12th day of June, 1920, to the Assistant Government Agent at Kegalla or to the Settlement Officer, of a sum of Rupees Three and Cents Twelve only (Rs. 3·12), as the purchase amount of the said land, and whereas the said amount has been duly paid, the said 1st claimant and the said (a) Moonasin Dewayalage Pincha, (b) Undiya Dewayalage Handunna, (c) Undiya Dewayalage Bandiya, (d) Pillagawagedara Lapaya, (e) Pillagawagedara Amangira, (f) Pillagawagedara Pusma, (g) Pillagawagedara Bandiya, (h) Pillagawagedara Dingira, and (i) Kankanitantiri Karnolis Silva are hereby, in pursuance of the agreement aforementioned, declared to be the purchasers, in the said shares, of the said land, as more fully described herein below.

Description of the Land referred to.

The land commonly called or known as Hinguremadahena, situate in the village of Parape, in the Kinigoda korale of the Kegalla District, in the Province of Sabaragamuwa, containing in extent 30 perches, and shown as lot 88H in block survey preliminary plan 96 and in the annexed diagram; and bounded as follows: on the north by Hinguremadahena to be declared the property of the Crown under the Waste Lands Ordinances; on the east by Hinguremadahena sold to Diyakankanange Andris Silva under the Waste Lands Ordinances; on the south by Hinguremadahena sold to Pillagedara Amangira and another under the Waste Lands Ordinances; on the west by Hinguremadahena sold to Pillagedara Amangira and another under the Waste Lands Ordinances, Hinguremadawatta sold by the Crown (T. P. 303,804).



Surveyor-General's Office,
Colombo, July 17, 1922.

Scale of 8 Chains to an Inch.

C. H. VINCE,
for Surveyor-General.

December 8, 1922.

M. M. WEDDERBURN,
Special Officer.

Kegalla S. O. No. 448.

Order under Section 4, Sub-section (1), of "The Waste Lands Ordinances of 1897, 1899, 1900, and 1903."

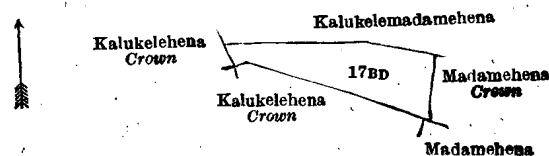
In the matter of the land commonly called or known as Kalukelehena, situate in the village of Parape, in the Kinigoda korale of the Kegalla District, in the Province of Sabaragamuwa, and of "The Waste Lands Ordinances of 1897, 1899, 1900, and 1903."

WHEREAS in pursuance of section 1 of the said Ordinances it was duly declared and notified on the 17th day of October, 1913, that if no claim to the land commonly called or known as Kalukelehena, situate in the village of Parape, in the Kinigoda korale of the Kegalla District, in the Province of Sabaragamuwa, containing in extent 1 acre 2 roods and 24 perches, and shown as lot 17BD in block survey preliminary plan 96 and in the annexed diagram, was made to Ralph Marcus Meaburn Worsley, Special Officer appointed under section 28 of the said Ordinances, within the period of three months from the date specified in the said notice, such land would be declared the property of the Crown, and dealt with on account of the Crown (*vide* Notice No. 5,030):

And whereas (1) Pillegedara Pincha and (2) Munasingedara Kiri Hapuwa made claim thereto, and Ralph Marcus Meaburn Worsley, Thomas Graham Willett, Howard Orme Fox, Maxwell MacLagan Wedderburn, and Frederick Lewis, Special Officers appointed under section 28 of the said Ordinances, made due inquiry into such claim, and whereas the said 1st and 2nd claimants and Howard Orme Fox, one of the aforesaid Special Officers, came to an agreement in writing dated the 12th day of April, 1920, concerning the said land, under section 4, sub-section (1), of the said Ordinances, whereby it was agreed that the said 2nd claimant (a) Suduhakuru Dewayalage Sepala, (b) Munasin Dewayalagedara Pincha, (c) Undiya Dewayalage Bandiya, (d) Undiya Dewayalage Handunna, (e) Warusamana Dewayalage Kira, and (f) Minwanegedara Ukkuwa should be declared the purchasers, in the following shares, viz., $\frac{3}{8}$ to the said (a) Suduhakuru Dewayalage Sepala, $\frac{5}{24}$ to the said (b) Munasin Dewayalagedara Pincha, (c) Undiya Dewayalage Bandiya, (d) Undiya Dewayalage Handunna, and the said 2nd claimant together, $\frac{5}{16}$ to the said (e) Warusamana Dewayalage Kira, and $\frac{5}{48}$ to the said (f) Minwanegedara Ukkuwa of the said land upon payment, on or before the 12th day of June, 1920, to the Assistant Government Agent at Kegalla or to the Settlement Officer, of a sum of Rupees Twenty-six and Cents Forty only (Rs. 26.40), as the purchase amount of the said land, and whereas the said amount has been duly paid, the said 2nd claimant (a) Suduhakuru Dewayalage Sepala, (b) Munasin Dewayalagedara Pincha, (c) Undiya Dewayalage Bandiya, (d) Undiya Dewayalage Handunna, (e) Warusamana Dewayalage Kira, and (f) Minwanegedara Ukkuwa are hereby, in pursuance of the agreement aforementioned, declared to be the purchasers, in the said shares, of the said land, as more fully described herein below.

Description of the Land referred to.

The land commonly called or known as Kalukelehena, situate in the village of Parape, in the Kinigoda korale of the Kegalla District, in the Province of Sabaragamuwa, containing in extent 1 acre 2 roods and 24 perches, and shown as lot 17BD in block survey preliminary plan 96 and in the annexed diagram; and bounded as follows: on the north by Kalukeleamadamehena sold to Rajakannala Kiri Baiya and another under the Waste Lands Ordinances; on the east by Madamehena to be declared the property of the Crown under the Waste Lands Ordinances; on the south by Madamehena sold to Suduhakuralage Ukkuwa and others under the Waste Lands Ordinances, Kalukelehena to be declared the property of the Crown under the Waste Lands Ordinances; on the west by Kalukelehena to be declared the property of the Crown under the Waste Lands Ordinances.



Surveyor-General's Office,
Colombo, July 17, 1922.

Scale of 8 Chains to an Inch.

C. H. VINCE,
for Surveyor-General.

December 8, 1922.

M. M. WEDDERBURN,
Special Officer.

Kegalla S. O. No. 449.

Order under Section 4, Sub-section (1), of "The Waste Lands Ordinances of 1897, 1899, 1900, and 1903."

In the matter of the land commonly called or known as Galpillehena, situate in the village of Parape, in the Kinigoda korale of the Kegalla District, in the Province of Sabaragamuwa, and of "The Waste Lands Ordinances of 1897, 1899, 1900, and 1903."

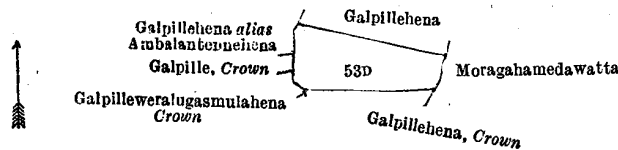
WHEREAS in pursuance of section 1 of the said Ordinances it was duly declared and notified on the 17th day of October, 1913, that if no claim to the land commonly called or known as Galpillehena, situate in the village of Parape, in the Kinigoda korale of the Kegalla District, in the Province of Sabaragamuwa, containing in extent 1 acre 1 rood and 24 perches, and shown as lot 53D in block survey preliminary plan 96 and in the annexed diagram, was made to Ralph Marcus Meaburn Worsley, Special Officer appointed under section 28 of the said Ordinances, within the period of three months from the date specified in the said notice, such land would be declared the property of the Crown, and dealt with on account of the Crown (*vide* Notice No. 5,030):

And whereas (1) Pillegedara Pincha and (2) Munasin Dewayalage Kiri Hapuwa made claim thereto, and Ralph Marcus Meaburn Worsley, Thomas Graham Willett, Howard Orme Fox, Maxwell MacLagan Wedderburn, and Frederick Lewis, Special Officers appointed under section 28 of the said Ordinances, made due inquiry into such claim, and whereas the said 1st and 2nd claimants and Howard Orme Fox, one of the aforesaid Special Officers, came to an agreement in

writing dated the 12th day of April, 1920, concerning the said land, under section 4, sub-section (1), of the said Ordinances, whereby it was agreed that (a) Kankani Tantiri Karnolis Silva and (b) Maha Dewayalaye Bandiya, Vel-Dewaya, should be declared the purchasers, in the following shares, viz., 3/16 to the said (a) Kankani Tantiri Karnolis Silva and 13/16 to the said (b) Maha Dewayalaye Bandiya, Vel-Duraya, of the said land upon payment, on or before the 12th day of June, 1920, to the Assistant Government Agent at Kegalla or to the Settlement Officer, of a sum of Rupees Twenty-two and Cents Forty only (Rs. 22·40), as the purchase amount of the said land, and whereas the said amount has been duly paid, the said (a) Kankani Tantiri Karnolis Silva and the said (b) Maha Dewayalaye Bandiya, Vel-Dewaya, are hereby, in pursuance of the agreement aforementioned, declared to be the purchasers, in the said shares, of the said land, as more fully described herein below.

Description of the Land referred to.

The land commonly called or known as Galpillehena, situate in the village of Parape, in the Kinigoda korale of the Kegalla District, in the Province of Sabaragamuwa, containing in extent 1 acre 1 rood and 24 perches, and shown as lot 53D in block survey preliminary plan 96 and in the annexed diagram; and bounded as follows: on the north by Galpillehena sold to Maha Dewayalaye Bandiya, Vidane Dewaya, under the Waste Lands Ordinances; on the east by Moragahamedawatta sold by the Crown; on the south by Galpillehena belonging to the Crown; on the west by Galpilleweralugasmulahena to be declared the property of the Crown under the Waste Lands Ordinances, Galpille to be declared the property of the Crown under the Waste Lands Ordinances, Galpillehena *alias* Ambalantennehena sold to Maha Dewayalaye Bandiya, Vidane Dewaya, under the Waste Lands Ordinances.



Surveyor-General's Office,
Colombo, July 17, 1922.

Scale of 8 Chains to an Inch.

C. H. VINCE,
for Surveyor-General.

December 8, 1922.

M. M. WEDDERBURN,
Special Officer.

Kegalla S. O. No. 450.

Order under Section 4, Sub-section (1), of "The Waste Lands Ordinances of 1897, 1899, 1900, and 1903."

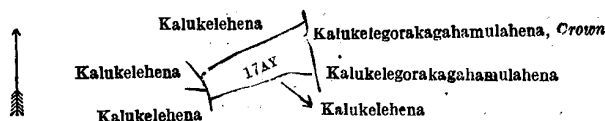
In the matter of the land commonly called or known as Kalukelehena, situate in the village of Parape, in the Kinigoda korale of the Kegalla District, in the Province of Sabaragamuwa, and of "The Waste Lands Ordinances of 1897, 1899, 1900, and 1903."

WHEREAS in pursuance of section 1 of the said Ordinances it was duly declared and notified on the 17th day of October, 1913, that if no claim to the land commonly called or known as Kalukelehena, situate in the village of Parape, in the Kinigoda korale of the Kegalla District, in the Province of Sabaragamuwa, containing in extent 3 roods and 15 perches, and shown as lot 17AY in block survey preliminary plan 96 and in the annexed diagram, was made to Ralph Marcus Meaburn Worsley, Special Officer appointed under section 28 of the said Ordinances, within the period of three months from the date specified in the said notice, such land would be declared the property of the Crown, and dealt with on account of the Crown (*vide* Notice No. 5,030):

And whereas Rajakannala Kiri Baiya made claim thereto, and Ralph Marcus Meaburn Worsley, Thomas Graham Willett, Howard Orme Fox, Maxwell MacLagan Wedderburn, and Frederick Lewis, Special Officers appointed under section 28 of the said Ordinances, made due inquiry into such claim, and whereas the said claimant and Howard Orme Fox, one of the aforesaid Special Officers, came to an agreement in writing dated the 14th day of April, 1920, concerning the said land, under section 4, sub-section (1), of the said Ordinances, whereby it was agreed that the said claimant should be declared the purchaser of the said land, upon payment on or before the 14th day of June, 1920, to the Assistant Government Agent at Kegalla or to the Settlement Officer, of a sum of Rupees Thirteen and Cents Fifty only (Rs. 13·50), as the purchase amount of the said land, and whereas the said amount has been duly paid by the said claimant, he is hereby, in pursuance of the agreement aforementioned, declared to be the purchaser of the said land, as more fully described herein below.

Description of the Land referred to.

The land commonly called or known as Kalukelehena, situate in the village of Parape, in the Kinigoda korale of the Kegalla District, in the Province of Sabaragamuwa, containing in extent 3 roods and 15 perches, and shown as lot 17AY in block survey preliminary plan 96 and in the annexed diagram; and bounded as follows: on the north by Kalukelehena sold to Maha Dewayalaye Dingira and others under the Waste Lands Ordinances; on the east by Kalukelegorakagahamulahena belonging to the Crown, Kalukelegorakagahamulahena to be sold to Rajakannala Kiri Baiya under the Waste Lands Ordinances; on the south by Kalukelehena sold to Pillegedera Amangira under the Waste Lands Ordinances; on the west by Kalukelehena sold to Koruwage Peter Fernando and others under the Waste Lands Ordinances, Kalukelehena sold to Koruwage Peter Fernando and other under the Waste Lands Ordinances.



Surveyor-General's Office,
Colombo, July 17, 1922.

Scale of 8 Chains to an Inch.

C. H. VINCE,
for Surveyor-General.

December 8, 1922.

M. M. WEDDERBURN,
Special Officer.

Kegalla S. O. No. 451.

Order under Section 4, Sub-section (1), of "The Waste Lands Ordinances of 1897, 1899, 1900, and 1903."

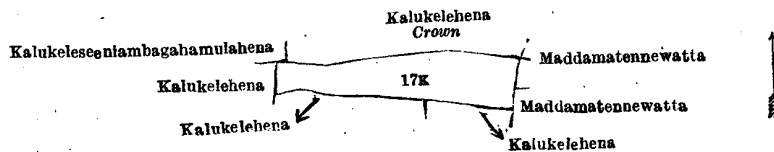
In the matter of the land commonly called or known as Kalumenikagewattagawahena, situate in the village of Parape, in the Kinigoda korale of the Kegalla District, in the Province of Sabaragamuwa, and of "The Waste Lands Ordinances of 1897, 1899, 1900, and 1903."

WHEREAS in pursuance of section 1 of the said Ordinances it was duly declared and notified on the 17th day of October, 1913, that if no claim to the land commonly called or known as Kalumenikagewattagawahena, situate in the village of Parape, in the Kinigoda korale of the Kegalla District, in the Province of Sabaragamuwa, containing in extent 2 acres and 17 perches, and shown as lot 17K in block survey preliminary plan 96 and in the annexed diagram, was made to Ralph Marcus Meaburn Worsley, Special Officer appointed under section 28 of the said Ordinances, within the period of three months from the date specified in the said notice, such land would be declared the property of the Crown, and dealt with on account of the Crown (*vide* Notice No. 5,030):

And whereas Maha Dewayalage Malhonda made claim thereto, and Ralph Marcus Meaburn Worsley, Thomas Graham Willett, Howard Orme Fox, Maxwell MacLagan Wedderburn, and Frederick Lewis, Special Officers appointed under section 28 of the said Ordinances, made due inquiry into such claim, and whereas the said claimant and Howard Orme Fox, one of the aforesaid Special Officers, came to an agreement in writing dated the 11th day of April, 1920, concerning the said land, under section 4, sub-section (1), of the said Ordinances, whereby it was agreed that (a) Tumpanayalage Dingiri, (b) Tumpanayalage Gunaya, (c) Maha Dewayalage Kiriya, Vidane Dewaya, and (d) Senerat Arachchige Elias Perera should be declared the purchasers, in the following shares, viz., $\frac{1}{2}$ to the said (a) Tumpanayalage Dingiri and (b) Tumpanayalage Gunaya together, $\frac{1}{4}$ to the said (c) Maha Dewayalage Kiriya, Vidane Dewaya, and $\frac{1}{4}$ to the said (d) Senerat Arachchige Elias Perera, of the said land upon payment, on or before the 11th day of June, 1920, to the Assistant Government Agent at Kegalla or to the Settlement Officer, of a sum of Rupees Thirty-three and Cents Seventy-two only (Rs. 33.72), as the purchase amount of the said land, and whereas the said amount has been duly paid, the said (a) Tumpanayalage Dingiri, (b) Tumpanayalage Gunaya, (c) Maha Dewayalage Kiriya, Vidane Dewaya, and (d) Senerat Arachchige Elias Perera are hereby, in pursuance of the agreement aforementioned, declared to be the purchasers, in the said shares, of the said land, as more fully described herein below.

Description of the Land referred to.

The land commonly called or known as Kalumenikagewattagawahena, situate in the village of Parape, in the Kinigoda korale of the Kegalla District, in the Province of Sabaragamuwa, containing in extent 2 acres and 17 perches, and shown as lot 17K in block survey preliminary plan 96 and in the annexed diagram; and bounded as follows: on the north by Kalukeleseeniambagahamulahena sold to Maha Dewayalage Malhonda and others under the Waste Lands Ordinances, Kalukelehena to be declared the property of the Crown under the Waste Lands Ordinances; on the east by Maddamatennewatta claimed by Tumpanayalage Hapuwa, Maddamatennewatta claimed by Tumpanayalage Gunaya and others; on the south by Kalukelehena sold to Werewelle Ukkuwa and others under the Waste Lands Ordinances, Kalukelehena sold to Maha Dewayalage Kirihonda and others under the Waste Lands Ordinances; on the west by Kalukelehena sold to Maha Dewayalage Kirihonda and others under the Waste Lands Ordinances.



Surveyor-General's Office.
Colombo, July 17, 1922.

Scale of 8 Chains to an Inch.

C. H. VINCE,
for Surveyor-General.

M. M. WEDDERBURN,
Special Officer.
December 8, 1922.

Kegalla S. O. No. 452.

Order under Section 4, Sub-section (1), of "The Waste Lands Ordinances of 1897, 1899, 1900, and 1903."

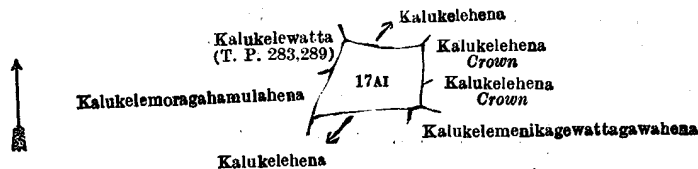
In the matter of the land commonly called or known as Kalukeleseeniambagahamulahena, situate in the village of Parape, in the Kinigoda korale of the Kegalla District, in the Province of Sabaragamuwa, and of "The Waste Lands Ordinances of 1897, 1899, 1900, and 1903."

WHEREAS in pursuance of section 1 of the said Ordinances it was duly declared and notified on the 17th day of October, 1913, that if no claim to the land commonly called or known as Kalukeleseeniambagahamulahena, situate in the village of Parape, in the Kinigoda korale of the Kegalla District, in the Province of Sabaragamuwa, containing in extent 1 acre and 18 perches, and shown as lot 17A1 in block survey preliminary plan 96 and in the annexed diagram, was made to Ralph Marcus Meaburn Worsley, Special Officer appointed under section 28 of the said Ordinances, within the period of three months from the date specified in the said notice, such land would be declared the property of the Crown, and dealt with on account of the Crown (*vide* Notice No. 5,030):

And whereas (1) Maha Dewayalage Malhonda and (2) Edirisin Dewayalage Amangira made claim thereto, and Ralph Marcus Meaburn Worsley, Thomas Graham Willett, Howard Orme Fox, Maxwell MacLagan Wedderburn, and Frederick Lewis, Special Officers appointed under section 28 of the said Ordinances, made due inquiry into such claim, and whereas the said 1st and 2nd claimants and Howard Orme Fox, one of the aforesaid Special Officers, came to an agreement in writing dated the 11th day of April, 1920, concerning the said land, under section 4, sub-section (1), of the said Ordinances, whereby it was agreed that the said 1st claimant and (a) Koruwage Peter Fernando of Rambukkana, (b) Maha Dewayalage Kiriya, Vidane Dewaya, (c) Edirisin Dewayalage Tikira, and (d) Edirisin Dewayalage Rankira should be declared the purchasers, in the following shares, viz., $\frac{1}{2}$ to the said 1st claimant, and $\frac{1}{4}$ to each of the said (a) Koruwage Peter Fernando of Rambukkana, (b) Maha Dewayalage Kiriya, Vidane Dewaya, (c) Edirisin Dewayalage Tikira, and (d) Edirisin Dewayalage Rankira, of the said land upon payment, on or before the 11th day of June, 1920, to the Assistant Government Agent at Kegalla or to the Settlement Officer, of a sum of Rupees Seventeen and Cents Eighty-four only (Rs. 17.84), as the purchase amount of the said land, and whereas the said amount has been duly paid, the said 1st claimant and the said (a) Koruwage Peter Fernando of Rambukkana, (b) Maha Dewayalage Kiriya, Vidane Dewaya, (c) Edirisin Dewayalage Tikira, and (d) Edirisin Dewayalage Rankira are hereby, in pursuance of the agreement aforementioned, declared to be the purchasers, in the said shares, of the said land, as more fully described herein below.

Description of the Land referred to.

The land commonly called or known as Kalukeleseeniambagahamulahena, situate in the village of Parape, in the Kinigoda korale of the Kegalla District, in the Province of Sabaragamuwa, containing in extent 1 acre and 18 perches, and shown as lot 17AI in block survey preliminary plan 96 and in the annexed diagram; and bounded as follows: on the north by Kalukelehena sold to Tunpanayalaye Hapuwa and others under the Waste Lands Ordinances; on the east by Kalukelehena to be declared the property of the Crown under the Waste Lands Ordinances; on the south by Kalukelemenikagewattagawahena sold to Tunpanayalaye Dingiri and others under the Waste Lands Ordinances, Kalukelehena sold to Maha Dewayalage Kirihonda and others under the Waste Lands Ordinances; on the west by Kalukelemoragahamulahena sold to Werawellegedera Pinchi under the Waste Lands Ordinances, Kalukelewatta granted at half-improved value (T. P. 283,289).



Surveyor-General's Office,
Colombo, July 17, 1922.

Scale of 8 Chains to an Inch.

C. H. VINCE,
for Surveyor-General.

December 8, 1922.

M. M. WEDDERBURN,
Special Officer.

Kegalla S. O. No. 453.**Order under Section 4, Sub-section (1), of "The Waste Lands Ordinances of 1897, 1899, 1900, and 1903."**

In the matter of the land commonly called or known as Kalukelehena, situate in the village of Parape, in the Kinigoda korale of the Kegalla District, in the Province of Sabaragamuwa, and of "The Waste Lands Ordinances of 1897, 1899, 1900, and 1903."

WHEAERS in pursuance of section 1 of the said Ordinances it was duly declared and notified on the 17th day of October, 1913, that if no claim to the land commonly called or known as Kalukelehena, situate in the village of Parape, in the Kinigoda korale of the Kegalla District, in the Province of Sabaragamuwa, containing in extent 2 roods and 2 perches, and shown as lot 17CD in block survey preliminary plan 96 and in the annexed diagram, was made to Ralph Marcus Meaburn Worsley, Special Officer appointed under section 28 of the said Ordinances, within the period of three months from the date specified in the said notice, such land would be declared the property of the Crown, and dealt with on account of the Crown (*vide* Notice No. 5,030):

And whereas Pillegedara Pincha made claim thereto, and Ralph Marcus Meaburn Worsley, Thomas Graham Willett Howard Orme Fox, Maxwell MacLagan Wedderburn, and Frederick Lewis, Special Officers appointed under section 28 of the said Ordinances, made due inquiry into such claim, and whereas the said claimant and Howard Orme Fox, one of the aforesaid Special Officers, came to an agreement in writing dated the 12th day of April, 1920, concerning the said land, under section 4, sub-section (1), of the said Ordinances, whereby it was agreed that the said claimant should be declared along with (a) Pillegedara Lapaya, (b) Pillegedara Pusma, (c) Pillegedara Amangira, (d) Pillegedara Bandiya, (e) Pillegedara Dingira, (f) Munasin Dewayalage Unga, (g) Undiya Dewayalage Handunna, and (h) Undiya Dewayalage Bandiya the purchaser, in the following shares, viz., 1/16 to the said claimant, 3/16 to each of the said (a) Pillegedara Lapaya, (b) Pillegedara Pusma, and (c) Pillegedara Amangira, 1/16 to each of the said (d) Pillegedara Bandiya and (e) Pillegedara Dingira, and 1/12 to each of the said (f) Munasin Dewayalage Unga, (g) Undiya Dewayalage Handunna, and (h) Undiya Dewayalage Bandiya, of the said land upon payment, on or before the 12th day of June, 1920, to the Assistant Government Agent at Kegalla or to the Settlement Officer, of a sum of Rupees Eight and Cents Forty only (Rs. 8.40), as the purchase amount of the said land, and whereas the said amount has been duly paid, the said claimant and the said (a) Pillegedara Lapaya, (b) Pillegedara Pusma, (c) Pillegedara Amangira, (d) Pillegedara Bandiya, (e) Pillegedara Dingira, (f) Munasin Dewayalage Unga, (g) Undiya Dewayalage Handunna, and (h) Undiya Dewayalage Bandiya are hereby, in pursuance of the agreement aforementioned, declared to be the purchasers, in the said shares, of the said land, as more fully described herein below.

Description of the Land referred to.

The land commonly called or known as Kalukelehena, situate in the village of Parape, in the Kinigoda korale of the Kegalla District, in the Province of Sabaragamuwa, containing in extent 2 roods and 2 perches, and shown as lot 17CD in block survey preliminary plan 96 and in the annexed diagram; and bounded as follows: on the north by Kalukelehena to be declared the property of the Crown under the Waste Lands Ordinances; on the east by Madamatennewatta claimed by Maha Dewayalagegedera Menika and another; on the south by Kalukelehena sold to Dombagahagedera Dingiriya alias Dingiya and others under the Waste Lands Ordinances; on the west by Kalukelehena sold to Dombagahagedera Dingiriya alias Dingiya and others under the Waste Lands Ordinances, Kalukelehena sold to Arambe Dewayalagegedera Rankira, ex Vidane Dewaya, and others under the Waste Lands Ordinances.



Surveyor-General's Office,
Colombo, July 17, 1922.

Scale of 8 Chains to an Inch.

C. H. VINCE,
for Surveyor-General.

December 8, 1922.

M. M. WEDDERBURN,
Special Officer.

PRELIMINARY NOTICES.

Trincomalee Notice No. 8,332.

Notice under "The Waste Lands Ordinances of 1897, 1899, 1900, and 1903."

TAKE notice that unless within three months from April 27, 1923, the persons, if any, who claim any interest in the lands hereinafter mentioned or in any one or more of such lands or to some interest therein make claim in person or in writing to the said lands or any of them or to some interest therein to P. J. Hudson, Esq., Special Officer appointed under section 28 of "The Waste Lands Ordinances of 1897, 1899, 1900, and 1903," at his office at Colombo:

Such Special Officer, in pursuance of the powers vested in him by the said Ordinances, will declare by writing under his hand that the said lands, or such of them as to which no claim has been made, are the property of the Crown.

P. J. HUDSON,
Special Officer.

NOTE.—A claim to a right of way over the said lands or any of them is a claim to an interest in the land or lands.

Description of the Lands referred to.

The following lots situated in the village of Nedunkuda, in the Tanglegam pattu of the Trincomalee District, in the Eastern Province, as described in the annexed diagram:—

Block survey preliminary plan 19.

Lot.	Name of Land.	Extent, A. R. P.	Lot.	Name of Land.	Extent, A. R. P.
1 ..	Nedunkudakkadu, Perumunaikkadu,	32½ ..	Nedunkudasavaradikkadu	.. 10 2 1
	Nedunkudamalai 19 3 13	33 ..	Nedunkudakkadu (reservation for
3 ..	Odai (stream) 0 1 11		main road) 1 1 6
4 ..	Nedunkudakkadu, Nedunkudamalai,	34 ..	Nedunkudapalvayal	.. 0 3 35
	Perumunaikkadu 71 0 14	35 ..	Nedunkudakkadu 0 2 3
7 ..	Abubackertarai 0 2 3	36 ..	Odai (stream) 0 1 1
8 ..	Do. 0 1 12	37 ..	Nedunkudakkadu (reservation for
11 ..	Do. 1 0 19		main road) 0 0 18
12 ..	Abubackerkulam (tank abandoned) 0 3 30	41 ..	Nedunkudakkadu 0 1 12
13 ..	Odai (stream) 0 1 26	42 ..	Vettaru (abandoned canal)	.. 1 0 16
14 ..	Main road (part) 1 0 26	43 ..	Nedunkudakkadu 0 2 1
15 ..	Nedunkudattottakkadu (reservation	44 ..	Odai (stream) 0 1 12
	for main road) 0 0 36	45 ..	Nedunkudakkadu 0 1 14
16 ..	Nedunkudattottakkadu	.. 2 1 30	46 ..	Odai (stream) 0 0 17
17 ..	Cart track 0 0 17	47 ..	Nedunkudakkadu 1 1 9
18 ..	Odai (stream) 0 0 25	48 ..	Do. 1 2 20
21 ..	Do. (do.) 0 2 1	49 ..	Do. 2 0 3
24 ..	Nedunkudattarai 0 3 8	50 ..	Do. 1 1 37
27 ..	Nedunkudakattarai 0 1 22	54 ..	Odai (stream) 0 0 22
29 ..	Nedunkudaveli 0 0 37	56 ..	Main road (part) 0 1 19
30 ..	Mullankolimunai 0 3 0			
31 ..	Nedunkudattarai 0 3 37			
32 ..	Nedunkudakkadu 8 1 17			
					133 3 30

and bounded as follows: on the north by the China bay; on the east by the Malay cove; on the south by the village limit of Tirukkaikuda; on the west by the main road from Batticaloa to Trincomalee (the village limits of Nachchikkuda and Chinanvadi).

NOTE.—The following lots lying within the above-mentioned boundaries are excluded from this notice, and their aggregate acreage of 15 acres 1 rood and 15 perches is not included in the acreage of 133 acres 3 roods and 30 perches given above:—

Block survey preliminary plan 19.

Lot.	Name of Land.	Extent, A. R. P.	Lot.	Name of Land.	Extent, A. R. P.
2 ..	Kelavichenai (T. P. 189,960)	.. 2 3 9	B 28 ..	Nedunkudattottam	.. 0 1 36
A 5 ..	Abubackertottam 0 1 30	c 38 ..	Nedunkudakkadu 0 1 39
A 6 ..	Do. 0 1 31	c 39 ..	Nedunkudattottam	.. 0 3 13
B 9 ..	Do. 0 3 26	c 40 ..	Do. 0 1 20
B 10 ..	Do. 0 1 36	c 51 ..	Do. 0 3 18
B 19 ..	Nedunkudavayal 1 1 5	c 52 ..	Do. 0 2 38
B 20 ..	Abubackerkudiyirippu	.. 0 2 8	c 53 ..	Do. 0 2 34
B 22 ..	Abubackertottam 0 1 8	c 55 ..	Do. 0 1 9
B 23 ..	Nedunkudattottam	.. 1 0 39			
B 25 ..	Do. 1 2 7			
B 26 ..	Do. 0 2 9			
					15 1 15

[For Diagram see page 499.]

Trincomalee Notice No. 8,333.

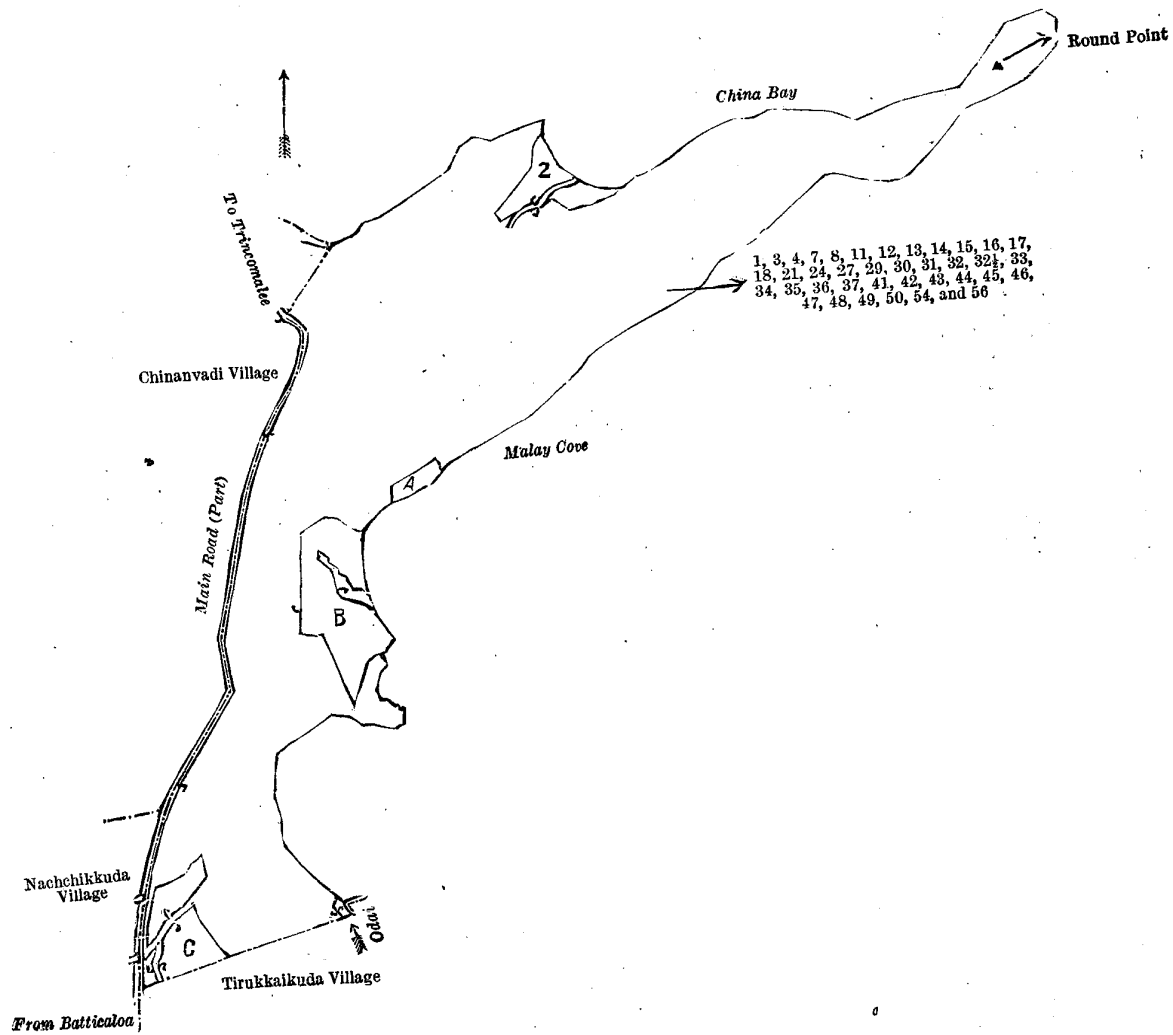
Notice under "The Waste Lands Ordinances of 1897, 1899, 1900, and 1903."

TAKE notice that unless within three months from April 27, 1923, the persons, if any, who claim any interest in the lands hereinafter mentioned or in any one or more of such lands or to some interest therein make claim in person or in writing to the said lands or any of them or to some interest therein to P. J. Hudson, Esq., Special Officer appointed under section 28 of "The Waste Lands Ordinances of 1897, 1899, 1900, and 1903," at his office at Colombo:

Such Special Officer, in pursuance of the powers vested in him by the said Ordinances, will declare by writing under his hand that the said lands, or such of them as to which no claim has been made, are the property of the Crown.

P. J. HUDSON,
Special Officer.

NOTE.—A claim to a right of way over the said lands or any of them is a claim to an interest in the land or lands.



Surveyor-General's Office,
Colombo, February 21, 1923.

Scale of 16 Chains to an Inch.
Trincomalee S. O. 1—1923.

C. H. VINCE,
for Surveyor-General.

Description of the Lands referred to.

The following lots situated in the village of Tekiluttu, in the Tanglegam pattu of the Trincomalee District, in the Eastern Province, as described in the annexed diagrams:—

I.—Block survey preliminary plan 16.

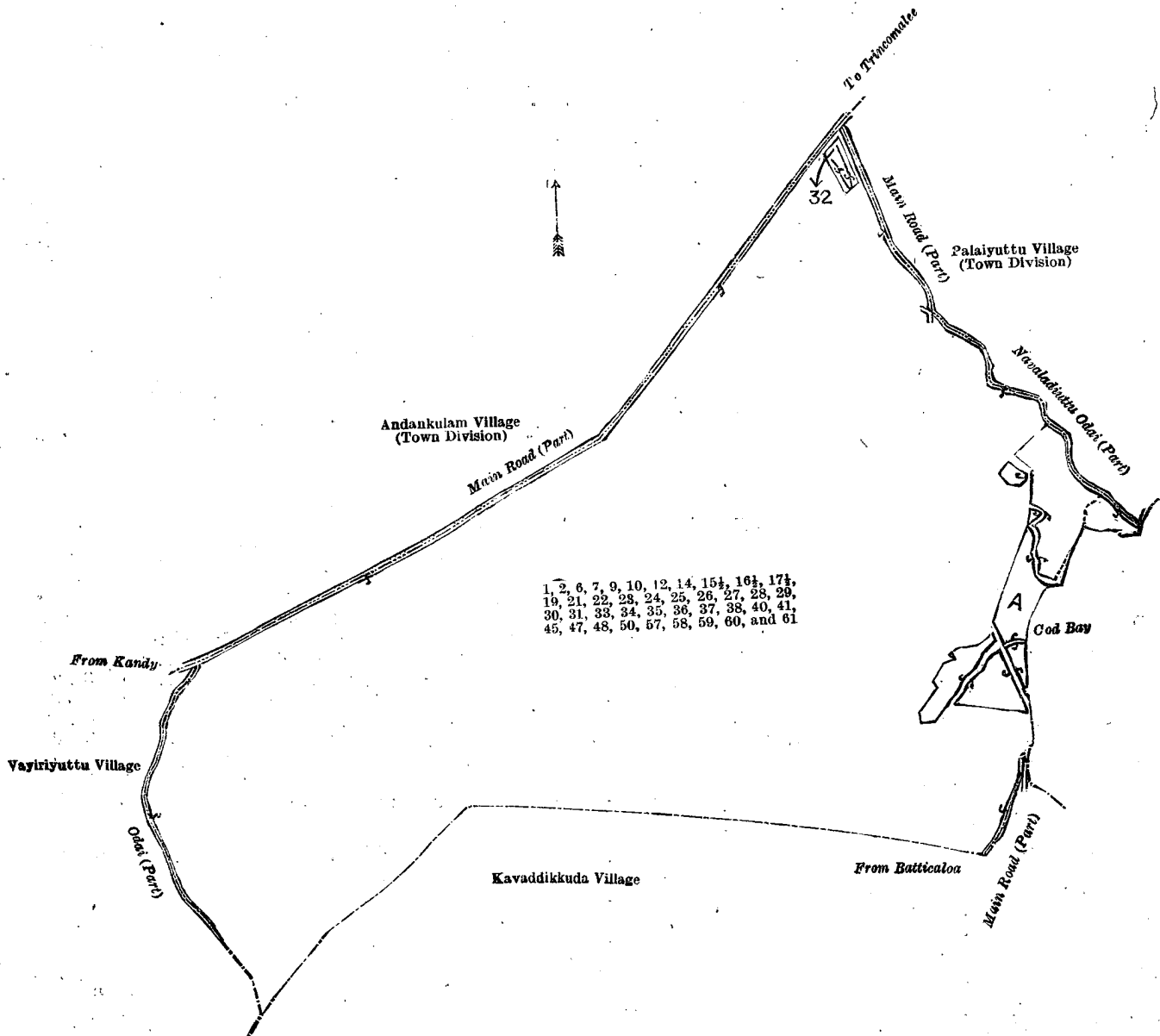
Lot.	Name of Land.	Extent, A. R. P.	Lot.	Name of Land.	Extent, A. R. P.
1 ..	Navaladdiuttuodai (stream) (part) ..	0 0 19.6	31 ..	Anchankattaikkadu, Nalankattaikkadu, Tekiluttukkadu ..	257 2 18
2 ..	Railway reservation ..	0 0 33.3	33 ..	Nalankattaikkadu ..	0 3 27
6 ..	Do. ..	0 0 2	34 ..	Navaladdiuttuodai (stream) ..	0 1 38
7 ..	Do. ..	0 0 2.1	35 ..	Navaladdiuttukkadu ..	0 0 22
9 ..	Tekiluttuodai (stream) ..	0 0 8.3	36 ..	Do. ..	4 2 26
10 ..	Railway reservation ..	0 0 15.8	37 ..	Navaladdiuttuodai (stream) (part) ..	0 1 0
12 ..	Tekiluttuodai (stream) ..	0 0 1	38 ..	Do. ..	0 1 0
14 ..	Railway reservation ..	2 3 12	40 ..	Tekiluttukkadu ..	1 0 16
15½ ..	Odai (stream) ..	0 0 1.3	41 ..	Footpath ..	0 0 3
16½ ..	Do. (do.) ..	0 0 2	45 ..	Tekiluttuodai (stream) ..	0 1 26
17½ ..	Do. (do.) ..	0 0 4	47 ..	Footpath ..	0 0 3
19 ..	Do. (do.) ..	0 0 24.3	48 ..	Tekiluttukkadu ..	0 0 32
21 ..	Railway reservation ..	0 0 2	50 ..	Odai (stream) ..	0 0 6
22 ..	Do. ..	0 0 11.7	57 ..	Tekiluttukkadu ..	12 1 27
23 ..	Do. ..	2 3 23	58 ..	Odai (stream) ..	0 3 17
24 ..	Stream ..	0 0 4.1	59 ..	Tekiluttukkadu ..	72 2 39
25 ..	Railway reservation ..	1 1 5.7	60 ..	Tekiluttuodai (stream) ..	2 1 26
26 ..	Main road (part) ..	0 0 26	61 ..	Odai (stream) ..	0 0 16
27 ..	Main road ..	2 0 15			
28 ..	Do. (part) ..	0 1 36			
29 ..	Kandy main road (part) ..	1 2 33			
30 ..	Odai (stream) (part) ..	0 2 1			
					367 1 25.2

and bounded as follows : on the north by part of main road from Kandy to Trincomalee (the village limit of Andankulam), part of main road, part of Nawaladiuttuodai (the village limit of Palaiyuttu) ; on the east by part of main road, part of Nawaladiuttuodai (the village limit of Palaiyuttu, the Cod bay, the village limit of Kavadikkuda (part of main road from Batticaloa) ; on the south by the village limit of Kavadikkuda ; on the west by part of Odai (the village limit of Vayiriyuttu), part of main road from Kandy to Trincomalee (the village limit of Andankulam).

NOTE.—The following lots lying within the above-mentioned boundaries are excluded from this notice, and their aggregate acreage of 15 acres and 39·2 perches is not included in the acreage of 367 acres 1 rood and 25·2 perches given above :—

Block survey preliminary plan 16.

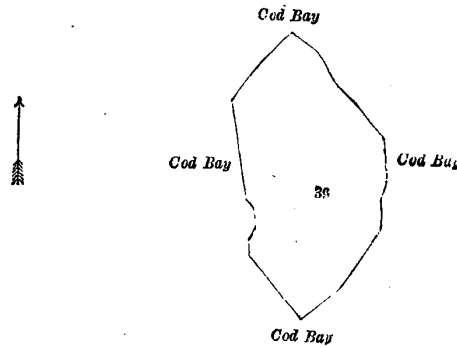
Lot.	Name of Land.	Extent, A. R. P.	Lot.	Name of Land.	Extent, A. R. P.
32 ..	Tekiluttunalankattaitottam (T. P. 191,362) ..	0 3 8	A 18 ..	Tekiluttuvallipurampillaitottam (railway reservation) ..	0 0 13·7
A 3 ..	Tekiluttukani (T. P. 318,905) (railway reservation) ..	1 0 6·1	A 20 ..	Do. ..	1 1 17·8
A 4 ..	Tekiluttukani (railway reservation) ..	0 1 3·1	A 42 ..	Tekiluttukani ..	1 0 22
A 5 ..	Tekiluttuvallipurampillaitottam (part of T. P. 315,055) (railway reservation) ..	0 0 37·1	A 43 ..	Tekiluttuvallipurampillaitottam (part of T. P. 315,055) ..	0 0 29
A 8 ..	Do. ..	0 0 34·9	A 44 ..	Do. ..	0 0 13
A 11 ..	Tekiluttuvallipurampillaitottam (railway reservation) ..	0 1 0·1	A 46 ..	Do. ..	2 3 39
A 13 ..	Do. ..	0 0 1·8	A 49 ..	Do. ..	2 0 38
A 15 ..	Do. ..	0 0 38·8	A 51 ..	Do. ..	0 1 5
A 15½ ..	Do. ..	0 0 12·2	A 52 ..	Do. ..	1 0 9
A 16 ..	Main road ..	0 1 0·6	A 53 ..	Do. ..	0 2 1
A 16½ ..	Do. ..	0 0 15·2	A 54 ..	Tekiluttukani (part of T. P. 108,461) ..	0 1 8
A 17 ..	Tekiluttuvallipurampillaitottam (railway reservation) ..	0 1 14·8	A 55 ..	Tekiluttutottam (part of T. P. 108,461) ..	0 2 8
A 17½ ..	Do. ..	0 0 3	A 56 ..	Tekiluttutottam ..	0 2 20
					15 0 39·2



II.—Block survey preliminary plan 16.

Lot.	Name of Land.	Extent, A. R. P.
39	Peittivu <i>alias</i> Mangrove Island	1 1 37

and bounded as follows : on the north, east, south, and west by the Cod bay.



Surveyor-General's Office,
Colombo, February 22, 1923.

Scale of 4 Chains to an Inch.

Trincomalee S. O. 2—1923.

C. H. VINCE,
for Surveyor-General.

Puttalam Notice No. 8,334.

Notice under "The Waste Lands Ordinances of 1897, 1899, 1900, and 1903."

TAKE notice that unless within three months from April 27, 1923, the persons, if any, who claim any interest in the lands hereinafter mentioned or in any one or more of such lands appear before the Assistant Government Agent of the District of Puttalam at the Puttalam Kachcheri, and make claim to the said lands or any of them or to some interest therein :

Such Assistant Government Agent, in pursuance of the powers in him vested by Ordinance No. 1 of 1897, will declare by writing under his hand that the said lands, or such of them as to which no claim has been made, are the property of the Crown.

W. K. H. CAMPBELL,
Assistant Government Agent.

NOTE.—A claim to a right of way over the said lands or any of them is a claim to an interest in the said land or lands.

Description of the Lands referred to.

The following lots situated in the village of Unaveli, in Puttalam pattu south of Puttalam pattu division, in the Puttalam District of the North-Western Province, as described in the annexed diagrams :—

I.—Preliminary plan 5,076.

Lot.	Name of Land.	Extent, A. R. P.	Lot.	Name of Land.	Extent, A. R. P.
2	Periyawelitottam	1 1 36	8	Periyawelikani (reservation along cart track)	0 0 21
3	Periyawelikani	0 2 28	10	Periyawelitottam	13 1 21
4	Do.	20 1 29			
5	(Cart track)	0 0 17			
					36 0 32

and bounded as follows : on the north by Periyawelitottam claimed by the Crown (lot 1 in P. P. 5,076), Wanatiodaipoomi claimed by the Crown (lot 14,595 in P. P. 3,251), Wanatiodaikadu claimed by the Crown (lot 14,598 in P. P. 3,251), Madaran-kulikulam claimed by the Crown (lot 14,597 in P. P. 3,251); on the east by Periyavayal claimed by K. T. M. Cassie Mohideen (lot 41 in P. P. 4,914), Periyawelle claimed by the Crown (lot 40 in P. P. 4,914), Periyawellevayal claimed by P. Assen Kandu and others (lot 39 in P. P. 4,914), and Periyawelle claimed by the Crown (lot 38 in P. P. 4,914); on the south by Periyawelitottam claimed by the Crown (lot 11 in P. P. 5,076), Periyawelivayal claimed by the Crown (lot 9 in P. P. 5,076), Periyaweli claimed by Sina Casimohaiyadeen, Sina Sellamuttu and others (lot P 702 in P. P. 1,664), and road from Kanamulai to Chilaw-Puttalam road; on the west by Wanatiodaikany claimed by the Crown, title plan 256,219, Periyawelivayal claimed by the Crown (lot 9 in P. P. 5,076), Periyaweli claimed by Sina Casimohaiyadeen, Sina Sellamuttu and others (lot P 702 in P. P. 1,664), and Periyaweli claimed by the Crown.

[For Diagram see page 502.]

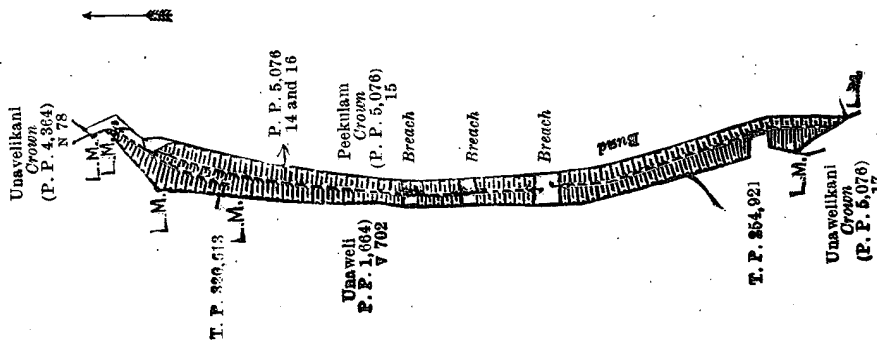
II.—Preliminary plan 5,076.

Lot.	Name of Land.	Extent, A. R. P.
6	Periyawelikani	1 2 13
7	Do. (reservation along the cart track)	0 0 12
12	Do. (reservation along the main road)	0 1 12
		1 3 37

III.—Preliminary plan 5,076.

Lot.	Name of Land.	Extent, A. R. P.
14 ..	Peekulam (bund)	0 0 17
16 ..	Peekulamkattu (bund)	30 3 18
		0 3 35

and bounded as follows: on the north by Unavelikani claimed by the Crown (lot N 78 in P. P. 4,364); on the east by Peekulam claimed by the Crown; on the south by Unavelikani claimed by the Crown (lot 17 in P. P. 5,076); on the west by title plan 320,613, Unaveli claimed by Nabipulle Mapalatambi and fifty-five others (lot V 702 in P. P. 1,664), and title plan 254,921.



Surveyor-General's Office,
Colombo, July 28, 1922.

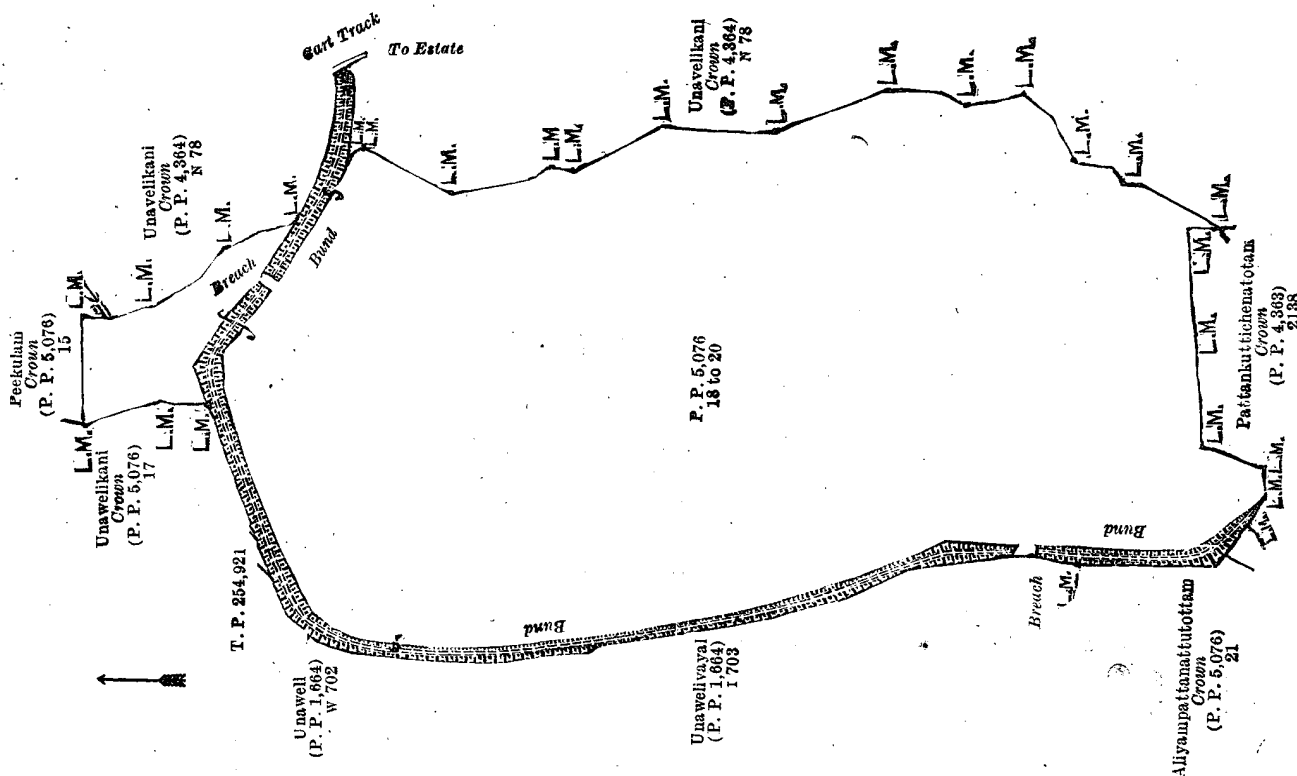
Scale of 4 Chains to an Inch.

C. R. LUNDIE,
for Surveyor-General.

IV.—Preliminary plan 5,076.

Lot.	Name of Land.	Extent, A. R. P.
18 ..	Peekulamkadu ..	3 0 18
19 ..	Kulakkattu (bund)	0 1 25
20 ..	Unavelikulam ..	81 1 10
		84 3 13

and bounded as follows: on the north by title plan 254,921, Unavelikani claimed by the Crown (lot 17 in P. P. 5,076); Peekulam claimed by the Crown (lot 15 in P. P. 5,076), and Unavelikani claimed by the Crown (lot N 78 in P. P. 4,364); on the east by cart track to the estate and Unavelikani claimed by the Crown (lot N 78 in P. P. 4,364); on the south by Pattankuttichenatotam claimed by the Crown (lot 2138 in P. P. 4,363); on the west by Unaveli claimed by Kawanna Thana Casim Mohiyadeen, Kawanna Kachcharari and others (lot W 702 in P. P. 1,664), Unavelivayal claimed by Dr. R. M. de Rosairo and Mr. W. Rosairo (lot I 703 in P. P. 1,664), and Aliyanpattanattutottam claimed by the Crown (lot 21 in P. P. 5,076).



Surveyor-General's Office,
Colombo, July 28, 1922.

Scale of 8 Chains to an Inch.

C. R. LUNDIE,
[for Surveyor-General.

LAND SALES IN THE SOUTHERN PROVINCE.

No. 4,010, S. P.—The Assistant Government Agent, Hambantota, will on Tuesday, June 12, 1923, at 1 P.M., at his office in the Tissa Resthouse, put up to auction, for sale or settlement, or will otherwise dispose of, the under-mentioned portions of Crown land, in accordance with the regulations of Government regarding land sales. Eight allotments of land situated in the Magam pattu division of the Hambantota District of the Southern Province.

Lot.	Name of Land.	Name of Applicant.	Description.	Extent.	
				A. R. P.	
Preliminary plan 11,886. Village—Debarawewa.					
1	Tihawabedda <i>alias</i> Mutti- ammaelagodana	Ratubaduge Appu Sinno and Mahamarakkalage Don Charles, both of Tissa	Jungle	4	1 26
2	Do.	Mahamarakkalage Davith Sinno of Tissa	do.	5	0 10
4	Do.	Mahamarakkalage Sarnelis and ditto Babasinno, both of Tissa	do.	6	1 9
5	Do.	Peneris Jayasinha of Tissa	do.	2	0 26
Preliminary plan 12,134. Village—Weligatta.					
1	Galalangaidama	Meelamarikkan Ismalamarikan of Weligatta	Chena	1	0 8
Preliminary plan 12,223. Village—Ranakeliya South.					
2	Dandunwalagodana	Totamune Patabendige Don Carolis of Magama	Jungle	2	0 24*
3	Mahagalwala	do.	do.	1	3 24*
5	Do.	do.	do.	0	2 22*

* These lots are irrigable under the Kirindi-oya Left Bank Scheme, and are subject to payment of an irrigation rate of Rs. 4 per acre per annum, revisable by Government at any time.

Further information regarding these lands can be obtained from the Assistant Government Agent, Hambantota, and plans of them from the Surveyor-General. Upset price of these lots will be notified at the time of sale.

Colonial Secretary's Office,
Colombo, April 23, 1923.

CECIL CLEMENTI,
Colonial Secretary.

No. 4,011, S. P.—The Assistant Government Agent, Hambantota, will on Tuesday, June 12, 1923, at 1 P.M., at his office in the Tissa Resthouse, put up to auction, for sale or settlement, or will otherwise dispose of, the under-mentioned portions of Crown land, in accordance with the regulations of Government regarding land sales. Seven allotments of land situated in the Magam pattu division of the Hambantota District of the Southern Province.

Lot.	Name of Land.	Name of Applicant.	Description.	Extent.	
				A. R. P.	
Preliminary plan 11,781. Village—Udamalala.					
2	Nawahandimullegodana	Mallikabadalge James Hamy of Hambantota	Chena	2	0 29
Preliminary plan 11,867. Village—Tissa North.					
1	Parana-andallaparagawaidama	Don Deonis Mutumala Jayasuriya of Wirawila	Jungle	1	0 0
2	Do.	Thamoderampillai Govindampillai of Tissa	do.	1	0 0
Preliminary plan 11,871. Village—Magama.					
1	Kongahawatta <i>alias</i> Pitapelessa	Don Andreas Dissanayaka of Magama	Scrub jungle	0	1 25
2	Do.	do.	do.	0	2 16*
3	Polgahawatta	Don Alexander Wickramaratna of Magama	Garden	0	0 36*
Preliminary plan 11,877. Village—Ranakeliya South.					
2	Danduwalgodana	Don Deonis Senanayaka of Tissa south	Scrub jungle	2	1 15*

* These lands are irrigable under the Kirindi-oya Left Bank Scheme, and are liable to payment of an irrigation rate of Rs. 2 per acre per annum, revisable by Government at any time.

The purchaser must be content with the irrigation facilities as they exist at present, if at Government expense the facilities are improved at any time, the rate will at once be subject to suitable increase.

Further information regarding these lands can be obtained from the Assistant Government Agent, Hambantota, and plans of them from the Surveyor-General. Upset price of these lots will be notified at the time of sale.

Colonial Secretary's Office,
Colombo, April 24, 1923.

CECIL CLEMENTI,
Colonial Secretary.

No. 4,012, S. P.—The Government Agent, Southern Province, will on Tuesday, June 12, 1923, at 1 P.M., at his office in Galle Kachcheri, put up to auction, for sale or settlement, or will otherwise dispose of, the under-mentioned portions of Crown land, in accordance with the regulations of Government regarding land sales. Ten allotments of land situated in the Gangaboda palata division of the Galle District of the Southern Province.

Lot.	Name of Land.	Name of Applicant.	Description.	Extent.	Upset price per acre, Rs.
Preliminary plan 11,534. Village—Baddegama East. Claimant—Crown.					
5	Raulagalakanda	A. W. Jayasekara of Weihera estate, Baddegama	Jungle	3	2 29
Preliminary plan 11,628. Village—Pataweliwitiya. Claimant—Crown.					
5	Imbulahitiyakumbure- duwa	Robert Bastian Gunatilleka of Baddegama	Low jungle Plantation	0	1 3 —
Preliminary plan 12,253. Village—Hemmeliya Claimant—Crown.					
1	Induruwelakanda	P. Ponnampereuma of Kumbalwella	Low jungle	1	3 34
Preliminary plan 12,238. Village—Ganegama South. Claimant—Marshal Bastiansz.					
1	Mahaliyaddewatta	—	Native garden Plantation	0	0 32 —
Claimant—Crown.					
2	Mahaliyaddewatta	—	Native garden	0	0 8
Preliminary plan 12,256. Village—Waduveliwitiya. Claimant—Crown.					
1	Boraluwedeniya	M. Theda of Baddegama	Deniya	0	0 10
2	Boraluwedeniya <i>alias</i> Puwakgahahenetu- duwa	do.	High jungle and deniya	1	0 10
Preliminary plan 12,274. Village—Agaliya. Claimant—Crown.					
1	Utegodakanda	Poddiwala Manage Siman of Agaliya	Low jungle	1	0 0
Preliminary plan 12,278. Village—Udalamatta. Claimant—Crown.					
1	Laolugasmullegoda- kanda	Udalamatte Gamage Cornelis of Udalamatta	Low jungle	1	0 8

Lot.	Name of Land.	Name of Applicant.	Description.	Extent, Upset price	
				A. R. P.	per acre, Rs.
	Preliminary plan 12,300. Village—Pahala Lelwala. Claimant—Crown.				
1	Iriawalakanda <i>alias</i> Polgahawilakanda	Girigoris Epa Seneviratna of Lelwala	Low jungle	0 3 29	56
2	Do.	do.	do.	0 1 2	—*
	Preliminary plan 12,302. Village—Pahala Lelwala. Claimant—Crown.				
1	Dolegodakanda	James Sumanasekara of Pahala Lelwala	Low jungle	1 0 2	51
2	Do.	do.	do.	0 1 24	—*
	Preliminary plan 12,318. Village—Thala Lelwala. Claimant—Crown.				
1	Tunhaulegodakanda <i>alias</i> Kahawekanda	Don Alexander Jayawardena of Lelwala	Low jungle	1 0 5	54

* Reservation (not for sale).

Further information regarding these lands can be obtained from the Government Agent, Southern Province, and their plans from the Surveyor-General.

Colonial Secretary's Office,
Colombo, April 24, 1923.

CECIL CLEMENTI,
Colonial Secretary.

LAND SALES IN THE NORTHERN PROVINCE.

No. 963, N. P.—The Assistant Government Agent, Mullaittivu, will on Monday, June 11, 1923, at 1 P.M., at his office in Mullaittivu, put up to auction, for sale or settlement, or will otherwise dispose of, the under-mentioned portions of Crown land, in accordance with the regulations of Government regarding land sales. Sixty-nine allotments of land situated in the Vavuniya North and Maritime pattus division of the Mullaittivu District of the Northern Province.

Lot.	Name of Land.	Name of Applicant.	Description.	Extent, Upset price	
				A. R. P.	per acre, Rs.
	Preliminary plan 5,633. Village—Mulliyavalai. Claimant—Crown.				
1	Navalkadu	—	Reservation for footpath	0 1 4	—*
2	Do.	Mr. C. Veluppillai	Jungle	5 1 33	30
3	Do.	—	Reservation for footpath	0 2 33	—*
4	Do.	—	Jungle	4 1 28	30
5	Do.	K. Vetti	do.	2 0 14	30
6	Do.	S. Kanapathy	do.	0 3 33	30
7	Navalkadu <i>alias</i> paddukkadu	Sem-N. Sinnatamby	do.	1 1 38	30
8	Navalkadu	—	do.	2 2 31	30
9	Do.	—	Reservation along the cart track	0 1 20	—*
10	Kayaddaiadiyilkadu	K. Sithamparapillai	Jungle	2 1 15	32
11	Kayaddaiadivalavu <i>alias</i> Navalkadu	S. Sinnatamby	Scrub jungle	0 3 31	30
12	Navalkadu <i>alias</i> Sempaddukkadu	N. Ramalingam	Jungle	0 3 38	30
13	Navalkadu	C. Ponniah	do.	2 1 0	30
14	Navalkadu <i>alias</i> paddukkadu	Chem-S. Velan	Scrub jungle	0 3 20	30
15	Chenapila <i>alias</i> Navalkadu	R. Sinnatamby	Jungle	2 0 22	30
16	Kandaswamy Koviladikkadu	S. Vallipuram	do.	3 2 2	36†
	Claimant—S. Vallipuram.				
17	Pilavadiyalavu	—	Palmyra garden	0 0 36	40†
	Preliminary plan 5,715. Village—Tentukki. Claimant—Crown.				
1	Thuvarampila	—	Reservation along the Kodalikkallu-aru	0 3 10	—*
2	Do.	—	Reservation along the road	0 2 0	—*
4	Do.	—	Reservation for road	0 3 10	—*
5	Othiyadiyalavu	A. Selliah	Jungle	3 2 6	16
6	Tentukkitoddam	Encroacher V. Veluppillai	Tobacco garden partly scrub	0 0 39	20†
7	Tentukkivalavu	do.	Scrub jungle with palmyra trees	0 1 15	30†
8	Navaladiyilkadu	P. Vinasitamby	Jungle	1 0 16	16
	Preliminary plan 5,719. Village—Kallappadu (within Sanitary Board limits of Mullaittivu). Claimant—Crown.				
1	—	—	Path and reservation	0 0 10	—*
2	Kayamkadu <i>alias</i> kadu	Manal-K. Vallipuram	Jungle	1 0 9	30
3	—	Encroacher E. Vaiyavippillai	Native garden	0 0 23	30†
	Preliminary plan 5,781. Village—Periyakulam. Claimant—Crown.				
1	Navaladiyiltundu	C. Sapapathippillai	Low jungle suitable for paddy cultivation	2 1 10	18.50\$†
	Preliminary plan 5,802. Village—Putur. Claimant—Crown.				
1	Nagathampiram kovil	—	Garden contains a permanent kovil	0 0 37	—*
2	Kulavadiyalavu	A. Kartikesu, encroacher	Garden	0 1 12	26†
3	Do.	do.	Cleared jungle	0 2 26	16
4	Mutiraiyadiyalavu	A. Vallipuram	Jungle	2 0 35	16
5	Do.	—	Reservation along the bund	0 0 18	—*
6	Velamarattadiyalavu	A. Sinnathambo, encroacher	Chena	2 0 8	16†
7	Palayadiyilkamam	A. Sinnathambo	Jungle	9 2 34	16
8	Marutadiyilkamam	A. Vallipuram	do.	4 2 21	16
9	Do.	—	Reservation along the cart track	0 1 4	—*

Lot.	Name of Land.	Name of Applicant.	Description.	Extent.			Upset price per acre, Rs.
				A.	R.	P.	
Preliminary plan 5,811. Village—Alampil. Claimant—Crown.							
1	Veerankadu	A. S. A. Yoakinuppillai	Jungle	3	3	26	16
2	Do.	—	Reservation for path	0	0	16	—*
3	Navaladiyilkadu	P. Soosai	Jungle	4	0	11	16
4	Thuravadiyilkadu	—	do.	1	1	21	16
5	Panichchaiadiyiltundu	N. Thamothari	do.	1	0	6	16
6	Do.	—	Reservation for cart track	0	1	9	—*
7	Navaladiyilvalavu	A. Kanapathy	Jungle	1	0	2	16
Preliminary plan 5,831. Village—Mullaittivu. Claimant—Crown.							
1	Vempadivalavu	—	Reservation along the road	0	0	4.3	—*
2	Do.	—	do.	0	0	23.2	—*
3	Aladikani	—	do.	0	0	22	—*
4	Do.	—	do.	0	0	3.1	—*
5	Vempadivalavu	Encroacher, N. Kattan	Native garden	0	0	4.6	100‡
Preliminary plan 5,940. Village—Kachchilamadu. Claimant—Crown.							
1	Arasaditoddam	A. Thampu	Scrub jungle	0	3	29	16
2	Do.	—	Reservation for path	0	0	12	—*
Preliminary plan 5,941. Village—Kachchilamadu. Claimant—Crown.							
1	Adampantarai	K. Vallipuram	Jungle suitable for paddy cultivation	1	0	9	51†
2	Do.	—	Reservation along the minor road	0	0	6	—*
Preliminary plan 5,942. Village—Kachchilamadu. Claimant—Crown.							
1	Puliyadiyiltundu	—	Reservation along the minor road	0	0	17	—*
2	Do.	A. Thampiah	Jungle	1	0	7	16
3	Do.	K. Chinnar	do.	1	0	3	36†
4	Kanchuraiyadiyiltundu	—	Reservation for path	0	0	20	—*
5	Do.	C. Konan	Jungle	1	0	12	19†
6	Salampaiyadiyiltundu	—	Reservation for path	0	0	32	—*
7	Do.	—	Reservation along the minor road	0	0	16	—*
8	Do.	P. Vettivelu	Jungle	1	0	0	20†
Preliminary plan 5,956. Village—Tanniyuttu. Claimant—Crown.							
1	Kaddaikkaraadiyilvalavu	C. Muttukkani	Scrub	0	3	37	30
2	Kaddaikkaraadiyiltundu	—	Reservation for path	0	0	8	—*
3	Vakaiadiyilvalavu	—	do.	0	0	16	—*
4	Do.	M. M. Chinnamarkkaiyer	Scrub	1	0	0	30
5	Aathiyadiyilvalavu	M. P. Vapputhurai	do.	1	0	12	30
6	Do.	M. M. Muttuwappu	do.	1	0	5	30
7	Vakaiadivalavu	—	Reservation for path	0	0	12	—*
8	Do.	K. Umarulevvai	Scrub	1	3	15	40†

* Not for sale.

† Includes value of timber.

‡ These are encroachments.

§ Irrigable by Periyakulam tank. The lot is subject to an irrigation rate at the rate of Re. 1 per acre, revisable at any time by His Excellency the Governor.

Further information regarding these lots may be obtained from the Assistant Government Agent, Mullaittivu, and plans of them from the Surveyor-General.

Colonial Secretary's Office,
Colombo, April 23, 1923.CECIL CLEMENTI,
Colonial Secretary.

LAND SALES IN THE EASTERN PROVINCE.

No. 1,569, E. P.—The Assistant Government Agent, Trincomalee, will on Saturday, June 9, 1923, at 10 A.M., at the Village Tribunal Court, Mutur, put up to auction, for sale or settlement, or will otherwise dispose of, the under-mentioned portions of Crown land, in accordance with the regulations of Government regarding land sales. Twenty-two allotments of land situated in the Koddiyar pattu division of the Trincomalee District of the Eastern Province.

Lot.	Name of Land.	Name of Applicant.	Description.	Extent.			Upset price per acre, Rs.
				A.	R.	P.	
Preliminary plan 5,761. Village—Sampur.							
1	Palatadikadu	S. Kanapathipillai and S. Sithamparapillai	Chena fit for coconut and vegetable garden	2	0	3	18
3	Do.	—	do.	0	2	37	18
4	Palathadipumi	S. Ramasampillai	Reserved for school premises	0	1	34	—*
5	Do.	—	Reserved for Government school	0	2	29	—*
6	Do.	—	Reservation for path	0	1	15	—*
Preliminary plan 5,762. Village—Sampur.							
2	Puliyadiyilvalavu	—	Reservation along minor road	0	0	19	—*
3	Mavadiyilvalavu	K. Subramaniam and his brothers	Residing compound	0	0	11	36
4	Mutchandiylalavu	—	do.	0	0	10	26
5	Naduvalavu	—	do.	0	0	11	26
Preliminary plan 5,763. Village—Kunittivu.							
1	Kadalanchikulatikadu	S. Sellakandu	Fit for residing compound and garden	1	0	4	16
2	Do.	—	Reservation along cart track	0	0	17	—*
Preliminary plan 5,778. Village—Kunittivu.							
1	Tillodaikadu	K. Veluppillai	Fit for residing compound and garden	1	2	19	18
2	Do.	K. Kanapathy	do.	1	2	25	18
3	Do.	V. Kathiraman	do.	2	0	18	18
4	Do.	—	Reservation along minor road	0	1	11	—*
5	Do.	—	Reservation along cart track	0	0	6	—*

Lot.	Name of Land.	Name of Applicant.	Description.	Extent.			Upset price per acre, Rs.
				A.	R.	P.	
Preliminary plan 5,780. Village—Kunittivu.							
1	Kallumalaikadu	K. Veluppillai	Fit for residing compound and garden	0	1	17	18
2	Do.	—	Reservation along cart track.	0	0	7	—*
3	Do.	K. Velayutham	Fit for residing compound and garden	0	1	10	16
4	Do.	For general sale	Jungle fit for residing compound and garden	0	1	10	16
Preliminary plan 5,781. Village—Kunittivu.							
1	Periya-alavaraiarugu.	A. Konamalai and another	Open land fit for paddy	0	2	26	16
Preliminary plan 5,816. Village—Mudur.							
1	Akkaraichenaikadu	S. Athambawa	Open land fit for residing compound and garden	0	3	34	18

* Not for sale.

Further information regarding the above lots can be obtained from the Assistant Government Agent, Trincomalee, and plans of them from the Surveyor-General.

Colonial Secretary's Office,
Colombo, April 24, 1923.

CECIL CLEMENTI,
Colonial Secretary.

No. 1,570, E. P.—The Assistant Government Agent, Trincomalee, will on Saturday, June 16, 1923, at 11 A.M., at his office in Trincomalee, put up to auction, for sale or settlement, or will otherwise dispose of, the under-mentioned portions of Crown land, in accordance with the regulations of Government regarding land sales. Twenty-one allotments of land situated in the Kaddukkulam East, Tamblegam pattu and Trincomalee town divisions of the Trincomalee District of the Eastern Province.

Lot.	Name of Land.	Name of Applicant.	Description.	Extent.			Upset price per acre, Rs.
				A.	R.	P.	
Preliminary plan 5,734. Village—Tiriyai.							
1	Solianodaikadu	T. Muttucumar	Jungle suitable for paddy	4	0	13	21
2	Solianodaiviyal	Encroachment by T. Muttucumar	Paddy field	0	2	9	21
Preliminary plan 5,751. Village—Pulmoddai.							
1	Putukandalarugukadu	Umarulevvai Saibu	do.	1	2	7	21
2	Do.	Encroachment by A. Asanalebba	do.	2	0	38	21
Preliminary plan 5,737. Village—Amarivayal.							
1	Tilladimadukadu	K. Manikkam	Jungle fit for paddy	0	1	20	21
2	Tilladimaduvayal	do.	Paddy field	0	2	22	21
Preliminary plan 5,741. Village—Tennamaravadi.							
1	Manalkenikadu	K. Nagamani	Jungle fit for coconut	3	2	24	23*
2	Do.	—	Reservation for road	0	0	19	—†
3	Do.	—	Reservation for lake	2	3	8	—†
4	Do.	K. Chelliah	Jungle fit for coconut	1	0	22	23*
Preliminary plan 5,714. Village—Kuchchaveli.							
24	Kalladikadu	For general sale	Fit for garden	0	1	7	22
31	Pulavukadu	do.	Fit for coconut	0	1	38	22
33	Do.	K. Kandiah	Fit for garden	1	2	32	22
34	Do.	For general sale	do.	0	1	6	22
35	Do.	do.	do.	0	0	21	22
Preliminary plan 5,623. Village—Nilaveli.							
7	Ambatamathunçaladivayal	Encroachment by heirs of Katiravelupillai	Paddy field	0	0	21	25†
Preliminary plan 5,756. Village—Chiruppiddi.							
1	Sirupiddykadu	Mr. J. V. Aiyampillai	Jungle fit for garden	2	0	8	22*
2	Do.	—	Reservation for path	0	0	33	—†
3	Do.	Encroachment by Nallatamby	Palmyra garden	2	0	29	32*
Preliminary plan 5,766. Village—Tamblegam.							
1	Mullipottanaivayal	Encroachment by K. Tamotarampillai	Paddy field	3	0	2	160§
2	Mullipottanaikadu	—	Reservation for path	0	1	38	—†

* Contains timber.

† Not for sale.

‡ Irrigable under Periyakulam tank. The purchaser should pay at present a construction rate of Rs. 2.28 per acre per annum for ten years, and a maintenance rate of 77 cents per acre per annum.

§ Irrigable under Kantalai tank. The purchaser shall pay for the present an irrigation rate of Rs. 2 per acre per annum.

Further information regarding these lands can be obtained from the Assistant Government Agent, Trincomalee, and plans of them from the Surveyor-General.

Colonial Secretary's Office,
Colombo, April 25, 1923.

CECIL CLEMENTI,
Colonial Secretary.

LAND SALES IN THE NORTH-CENTRAL PROVINCE.

No. 2,271, N.C. P.—The Government Agent, North-Central Province, will on Monday, June 11, 1923, at 1 P.M., at his office in Anuradhapura Kachcheri, put up to auction, for sale or settlement, or will otherwise dispose of, the under-mentioned portions of Crown land, in accordance with the regulations of Government regarding land sales. Thirty-four allotments of land situated in the Hurulu palata of the Nuwarakalawiya district of the North-Central Province.

Preliminary plan 6,102. Village.—Pahala Olugollewa (palu) in Uddiyankulam korale.

Lot.	Name of Land.	Name of Applicant.	Description.	Extent.			Upset price per acre, Rs.
				A.	R.	P.	
1	Palugahaidama	S. Kadirate	Jungle fit for paddy	1	3	36	17
Preliminary plan 6,101. Village—Go ubeddawewa in Kunchuttu korale.							
1	Mailagahaidama	K. Appuhamy, Vel-Vidane and another	Chena fit for paddy	5	3	14	18
2	Do.	—	Reservation along the pinpara	0	2	27	—*
3	Akkarawela	—	do.	0	0	3	—*

Lot.	Name of Land.	Name of Applicant.	Description.	Extent.		Upset price per acre, Rs.
				A.	R. P.	
4	Akkarawala	—	Paddy field (encroachment by P. Appurala and another)	0	3 9	30
5	Mailagahaidama	B. Wannihamy Gamarala	Chena fit for paddy	1	3 6	18
6	Palupantia-akkara-wela	—	Paddy field, &c. (encroachment by the applicant)	0	0 21	30
7	Hayepantia-kkara-wela	—	Paddy field (encroachment by K. Menikrala)	0	0 5	30
8	Daha-ateakkarawela	—	Paddy field (encroachment by Ukkurala Anumetirala)	0	0 6	30
9	Pahe-pantia-akkara-wela	B. Wannihamy Gamarala	Paddy field (encroachment by the applicant)	0	1 25	30
Preliminary plan 6,104. Village—Gonubeddawewa in Kunchuttu korale.						
1	Mailagahaidama	K. Banda	Chena fit for paddy	0	3 8	18
Preliminary plan 6,105. Village—Nikawewa in Kunchuttu korale.						
1	Diulgahaidama	L. Attam Marikkar, Vel-Vidane	Low jungle fit for paddy	2	0 19	18
2	Hithgahaidama	P. Ahamado	do.	2	0 0	18
3	Mailagahaidama	do.	do.	0	3 31	18
4	Do.	—	Reservation along the Wanela	0	1 14	—*
Preliminary plan 6,106. Village—Ihala Olugollewa (palu), Diganhammillewa in Uddiyankulam korale.						
1	Palugahaidama	—	Reservation along the road	0	2 25	—*
2	Do.	K. Malhamy and 14 others of Diganhammillewa	Jungle fit for paddy	5	3 35	28.50
3	Do.	—	Reservation along the tank bund	0	3 27	—*
4	Do.	K. Ukkurala, Badderala and 8 others of Diganhammillewa	Jungle fit for paddy	9	1 7	16
Village—Nelugollekada in Uddiyankulam korale.						
5	Kadurugahaidama	D. A. Kirihamy, Wew-Lekama of Diganhammillewa	Jungle fit for paddy	0	3 35	18
6	Palugahaidama	S. Pinhamy	do.	0	3 39	19
7	Do.	—	Reservation along the road	0	1 0	—*
Preliminary plan 6,107. Village—Talgahapotana in Kalpe korale.						
1	Hurigahaidama	P. Kandappu of Dachchihammillewa	Paddy field	2	3 12	16
Preliminary plan 6,109. Village—Kudahimbutugollewa in Uddiyankulam korale.						
1	Panakkagahaidama	Appurala, Vel-Vidane	Chena fit for paddy, &c.	1	3 38	23
Preliminary plan 6,110. Village—Kudakelagama in Uddiyankulam korale.						
1	Dambagahaidama	A. Vela	Chena fit for paddy	0	2 36	16
2	Do.	—	Reservation along the cart track	0	0 7	—*
Preliminary plan 6,111. Village—Talattewa in Mahapotana korale.						
1	Palugahaidama	—	Reservation along the wela	0	0 24	—*
2	Do.	A. M. Dingiri Banda	Scrub fit for paddy	2	0 22	22
3	Do.	—	Reservation along the tank bund	0	1 20	—*
Preliminary plan 6,112. Village—Kohombagaskanda in Kalpe korale.						
1	Mailagahaidama	R. Kapuwa and 10 others	Land fit for paddy	10	3 20	16
2	Do.	Kapuwa Vel-Duraya and 9 others	do.	10	0 24	16
3	Do.	—	Reservation along the pinpara	0	0 26	—*
4	Do.	—	Reservation along the cart track	0	0 23	—*
Preliminary plan 6,116. Village—Watarekkewa in Uddiyankulam korale.						
1	Hureegahaidama	K. Awangili Pedia and another	Jungle fit for paddy	2	0 25	17

* Not for sale.

Further particulars regarding these lands can be had from the Government Agent, North-Central Province, and plans of them from the Surveyor-General.

Colonial Secretary's Office,
Colombo, April 23, 1923.

CECIL CLEMENTI,
Colonial Secretary.

No. 2,272, N.C. P.—The Government Agent, North-Central Province, will on Thursday, June 14, 1923, at 1 P.M., at his office in Anuradhapura Kachcheri, put up to auction, for sale or settlement, or will otherwise dispose of, the under-mentioned portions of Crown land, in accordance with the regulations of Government regarding land sales. Thirty-seven allotments of land situated in the Hurulu and Kalagam palatas of the Nuwarakalawiya district of the North-Central Province.

Lot.	Name of Land.	Name of Applicant.	Description.	Extent.		Upset price per acre, Rs.
				A.	R. P.	
1	Dambagahahena	K. Tikiri Appu	Jungle fit for paddy	1	0 20	16
2	Kongahahena	S. Bandirala, Vel-Vidane of Diganegama	Paddy field	1	2 8	16
3	Do.	do.	Reservation along the bund	0	1 9	—*
4	Do.	N. Appuhamy and 2 others of Diganegama	Jungle fit for paddy	2	1 2	16
5	Do.	—	Reservation along the footpath	0	0 10	—*
6	Do.	—	Reservation along the Moragaha-ela	2	0 6	—*
7	Do.	—	Reservation along the main road	0	1 26	—*

Lot.	Name of Land.	Name of Applicant.	Description.	Extent.		Upset price per acre, Rs.
				A.	R. P.	
Village—Weheragama (palu) in Kiralowa korale.						
8	Dambagahaidama	K. Appuhamy and another of Hinguruwewa	Jungle fit for paddy	0	3 18	16
9	Do.	—	Reservation along the Mora-gaha-ela	0	3 33	—*
10	Keeriyagahaidama	Tewahamy, ex Vel-Vidane and 2 others of Hinguruwewa	Jungle fit for paddy	1	3 12	16
Village—Diulwewa (palu) in Kiralowa korale.						
11	Kongahapillewa	K. Lensuwa Vidane Henaya of Gonadeniyagama	Jungle fit for paddy	1	0 14	16
Preliminary plan 6,120. Village—Uturuwadunnawa (palu) in Kiralowa korale.						
1	Kongahahena	A. Kiri Banda and another of Diganegama	Jungle fit for paddy	0	3 35	16
2	Palugahaidama	do.	do.	1	0 17	16
3	Helambagahaidama	U. Dingiri Appu of Diganegama	do.	1	0 18	16
4	Do.	—	Reservation along the tank bund	0	1 32	—*
5	Do.	S. Banda of Diganegama	Jungle fit for paddy	1	3 0	16
6	Do.	do.	do.	0	1 10	16
7	Do.	—	Reservation along the tank bund	0	1 28	—*
8	Helambagaha-akkare <i>alias</i> Dambagaha-akkare	K. Kiriya of Gonadeniyagama	Jungle fit for paddy	3	1 19	16
Village—Ulpotagama (palu) in Kiralowa korale.						
9	Dambagaha-akkare	W. Kapuwa of Meewewa	Jungle fit for paddy	1	0 6	16
10	Do.	—	Reservation along the tank bund	0	2 26	—*
11	Dambagahahena	K. Rankira of Gonadeniyagama	Jungle fit for paddy	5	0 20	23.50
12	Do.	—	Reservation along the tank bund	0	2 0	—*
14	Palugahahena	S. Kapuwa of Meewewa	Jungle	0	2 31	16
16	Do.	—	Reservation along the footpath	0	0 2	—*
Preliminary plan 6,121. Village—Ranawa in Kiralowa korale.						
1	Kongahaidama	K. Ranhamy	Waste land	0	1 7	16
2	Weleismatta	—	Reservation along the wel-ela	0	0 3	—*
Preliminary plan 6,124. Village—Ratmale in Mahapotana korale.						
1	Palugahaidama	—	Reservation along the tank bund	0	3 24	—*
2	Do.	M. Mamado Tamby	Low jungle fit for paddy	3	2 33	21
3	Do.	—	Reservation along the main road	0	0 30	—*
4	Mai'agahaidama	—	do.	0	1 4	—*
5	Palugahaidama	—	Reservation along the horow-ela	0	1 16	—*
6	Do.	—	do.	0	1 13	—*
7	Mailagahaidama	I. Marikkar	Low jungle fit for paddy	0	2 35	28
8	Helambagahawelaowita <i>alias</i> Puranawelaowita	—	Reservation along the irrigation channel	1	0 6	—*
9	Helambagahaidama	P. Unoos	Chena fit for paddy	3	3 39	18
10	Mailagahaidama	I. Marikkar	Low jungle fit for paddy	0	1 7	20

* Not for sale.

Further particulars regarding these lands can be had from the Government Agent, North-Central Province, and the plans of them from the Surveyor-General.

Colonial Secretary's Office,
Colombo, April 23, 1923.

CECIL CLEMENTI,
Colonial Secretary.

LAND SALES IN THE PROVINCE OF UVA.

No. 1,512, P. of U.—The Government Agent, Province of Uva, will on Tuesday, June 12, 1923, at 1 P.M., at his office in the Badulla Kachcheri, put up to auction, for sale or settlement, or will otherwise dispose of, the under-mentioned portions of Crown land, in accordance with the regulations of Government regarding land sales. Twenty-five allotments of land situated in the Udukinda, Yatikinda, Wiyaluwa, and Wellessa divisions of the Badulla District of the Province of Uva.

Lot.	Name of Land.	Name of Applicant.	Description.	Extent.		Upset price per acre, Rs.
				A.	R. P.	
Preliminary plan 2,155. Village—Kurundugolla in Yatipalata korale of Udukinda division. Claimant—Crown.						
1	Wadagollehelahe-paulapatana	T. H. Hendrick Sinno	Patana	1	0 1	46
2	Do.	Kanakehewage Selohami	do.	1	0 7	46
Final village plan 72. Village—Welikada in Dambawini palata korale of Udukinda division. Claimant—Crown.						
28D	Gurukanduredeniya-kumbura	Ambagahawatte Podiya	Paddy field	0	1 36	45
Final village plan 115. Village—Kahagolla in Mahapalata korale of Udukinda division. Claimant—Crown.						
57A5	Dodangahaireas-kamatha	M. K. Sinnaiyah	Chena	0	0 10	56
Final village plan 119. Village—Obadallagama in Mahapalata korale of Udukinda division. Claimant—Crown.						
5 Q	Kudagoda <i>alias</i> Kudawayapatana	A. M. Kiriwante of Panwewegedara, Gonamotawa	Patana contains a mud hut and some vegetables	2	1 13	56*
Claimant—Crown, encroachment by A. M. Kiriwante of Panwewegedara, Gonamotawa.						
5 R	Kudagoda <i>alias</i> Kudawayapatana	—	Paddy field	0	0 12	56
Claimant—Crown.						
5 S	Kudagoda <i>alias</i> Kudawayapatana	—	Patana reservation along oya and Gansabhawa road	1	0 3	—†

Final village plan 189. Village—Gurotalawa in Dambawini palata korale of Udukinda division. Claimant—Crown.					Extent. Upset price.	
Lot.	Name of Land.	Name of Applicant.	Description.	A.	R.	P. per acre, Rs.
8D1	Indigahagodapatana <i>alias</i> Indigahagodehena	Indigahagedara Ana Mahammadu of Gurotalawa	Chena and patana contains a house (mud walls and thatched roof)	1	0	9 56
25A	Minuwangodaulpotapatana	Uguressagahakotuwegedara Madar Saibo of Gurulatawa	Chena and patana	2	0	25 56
25B	Do.	do.	do.	1	1	10 56
Final village plan 192. Village—Udukendagolla in Dambawini palata korale of Udukinda division. Claimant—Crown, encroached upon by Alutwela Mahakumbure Suduhami.						
1R	Poluwinnepaulakumbura	—	Paddy filled, wholly cultivated	0	1	25 62
Final village plan 174. Village—Dandugala in Bogoda korale of Yatikinda division. Claimant—Crown.						
76P	Pallearawehena <i>alias</i> Bera-arawehena	R. M. Punchibanda of Pattiyegedara	Patana	4	0	10 36†
23B	Do.	do.	do.	1	1	29 36†
Preliminary plan 2,157. Village—Kiwulegedara in Wiyaluwa korale of Wiyaluwa division. Claimant—Crown.						
2	Gongotugollegewaldha-abehayayehena	—	Jungle reservation along footpath and wela-oya	2	2	21 —†
Preliminary plan 2,085. Village—Kuttiyagalla in Soranatota korale of Wiyaluwa division. Claimant—Proprietor, Angoda estate.						
17	Angoda estate	Mr. H. G. Cornish, Cobo, Badulla	Contains tea 20 years old and gravillea	6	2	11 800
18	Do.	do.	Contains tea 20 years old	0	0	23 800
Final village plan 7B. Village—Pattiyakumbura in Kumbalwela korale of Yatikinda division. Claimant—Crown.						
54	Galayawattehena	E. Y. Appuhami of Pattiyakumbura	Chena contains 2 jak, 2 mee, and 1 riti trees 20 to 25 years old	2	1	29 66
Preliminary plan 2,291. Village—Haputalegama in Mahapalata korale of Udukinda division. Claimants—Crown and applicant.						
1	Kudawettennewatta	Ratnayake Mudiyanse Appuhami of Haputale	Native garden contains a house, 5 jak trees about 3 years old, plantain trees, tapioca, and vegetables	5	1	27 68§
2	Tennekumbura	do.	Paddy field	0	1	21 56
Claimant—Crown.						
3	Kudawettenepatana	—	Patana reservation along oya	2	1	26 —†
4	Do.	—	Patana reservation along footpath	0	0	13 —†
Final village plan 128. Village—Yakunnawa in Medagam pattu korale of Wellassa division. Claimant—Crown.						
1Y	Pansalawattehena	A. M. Mutu Banda	Chena	1	1	19 25
Final village plan 133. Village—Aratumedilla in Medagam pattu korale of Wellassa division. Claimant—Crown.						
1M	Pissagearawehena	K. Weligama of Aratumedilla	Chena	1	0	32 31
Final village plan 144. Village—Nannapurawa in Medagam pattu korale of Wellassa division. Claimant—Crown.						
15AW	Ambagahawatta	Ambagahawatte Tissahami of Welipitiya	Chena	1	0	0 46
Final village plan 166. Village—Alanmulla in Medagam pattu korale of Welessa division. Claimant—Crown.						
46CS	Polwatta	Monarawanegedara Appuhamy	Garden contains arecanut, kitul, plantains, &c. 5 to 10 years old, and a jak tree grown wild 40 years old	0	0	10 76

* The purchaser of lot 5Q in final village plan 119 will be required to pay a further sum of Rs. 15 to the purchase amount being the value of a mud hut and vegetables on the land.

† To be reserved (not for sale).

‡ Re-advertised for non-payment of the purchase amount.

§ The purchaser of lot 1 in preliminary plan 2,291 will be required to pay an additional sum of Rs. 25 to the purchase amount being the value of a house on the land.

Further particulars regarding the sale of the above lots can be obtained from the Government Agent, Province of Uva, and their plans from the Surveyor-General.

Colonial Secretary's Office,
Colombo, April 24, 1923.

CECIL CLEMENTI,
Colonial Secretary.

LAND SALES BY THE SETTLEMENT OFFICER.

NORTH-WESTERN PROVINCE.

No. 6,527; S. O.—On Tuesday, June 12, 1923, at 9 A.M., the Land Settlement Officer will put up for sale or settlement, at Maho Resthouse, the under-mentioned portions of Crown land, on the terms authorized by Government. Nine allotments of land situated in the Pahalawisideke korale of Wannihattapattu division of the Kurunegala District of the North-Western Province.

Block survey preliminary plan 1,886.—Kekunewa.				
Lot.	Name of Land.	Name of Claimant.	Description.	Extent.
				A. E. P.
7A	Kadurugahamulawatta	Mohottalagegedera Ukku Banda	Garden	1 0 5
7B	Diwurumpitiyehena	Crown	Chena	4 0 6
18	Bogahamulagala	Mohottalalagegedera Herat Banda	Garden	1 2 14
23	Meegahamulawatta	(1) Loku Arachchilagedera Mudiyanse, ex Vel-Vidane, (2) ditto Herathamy, (3) ditto Kiri Banda, (4) ditto Kawamma, all of Rekogama	do.	0 3 17
27	Galagawawatta	(1) Mohottalalagegedera Herat Banda, (2) ditto Tikiri Banda	do.	1 0 21

Lot.	Name of Land.	Name of Claimant.	Description.	Extent.	
				A.	R. P.
28	Timbirigahamulahena	(1) Mohottalalaigedera Herat Banda, (2) ditto Tikiri Banda	Chena	1	0 34
29	Ehatugahamulawatta	Menikralalaigedera Dingiri Banda	Garden	1	0 34
29A	Siyambalagahamulakotuwa	Mohottalalaigedera Ranhamy	do.	0	0 10
30	Siyambalagahamulawatta	do.	do.	0	1 32

Upset price at Rs. 16 to Rs. 50 per acre. Further information regarding these lands can be obtained from the Land Settlement Officer, and plans of them from the Surveyor-General.

Colonial Secretary's Office,
Colombo, April 24, 1923.

CECIL CLEMENTI,
Colonial Secretary.

LAND ACQUISITION NOTICES.

HAVING been duly directed by the Governor, with the advice of the Executive Council, acting under the provisions of Ordinance No. 3 of 1876, section 6, as amended by section 3 of Ordinance No. 10 of 1911, to take order for the acquisition of the following lands, required for a public purpose, namely, for widening the Bagatelle, Thurston road junction, to wit:—

Lot.	Name of Land.	Description.	Name of Claimant.	Extent.	
				A.	R. P.
Preliminary plan 18,154—Kollupitiya.					
1	Part of land bearing assessment No. 1	Bare land contains an iron roofed building used as a boutique	Messrs. Harrison & Crossfield, Ltd.	0	0 21 92
2	Do.	Bare land	Colombo Municipal Council	0	0 1 12
3	—	Part of a public drain and bare land	do.	0	0 3 50
4	—	do.	do.	0	0 2 17
5	—	do.	do.	0	0 1 54
6	Part of land bearing assessment No. 2	Bare land	do.	0	0 11 16
				0	1 1 41

I hereby give public notice, as required by section 7, that the Government proposes to take possession of the above lands. All persons interested in the aforesaid lands are hereby required to appear personally or by agent before me at the Municipal Office, Colombo, on Tuesday, May 29, 1923, at 10 A.M., and to state the nature of their respective interests in the lands, and the amount and particulars of their claims to compensation for such interests.

The Municipal Office,
Colombo, April 24, 1923.

T. REID,
Chairman, Municipal Council, and Mayor of Colombo.

HAVING been duly directed by the Governor, with the advice of the Executive Council, acting under the provisions of "The Land Acquisition Ordinance of 1876," section 6, and "The Small Towns Sanitary (Amendment) Ordinance, No. 5 of 1922," section 3, to take order for the acquisition of the following land, required for a public purpose, namely, for a road to develop the adjoining areas of land at Dehiwala, and render them accessible to light, air, and conservancy carts, to wit:—

Lot.	Name of Land.	Description.	Name of Claimant.	Extent.	
				A.	R. P.
Preliminary plan 17,544. Village—Dehiwala.					
65	Alutwatta	Contains 3 coconut trees	E. C. de Kretser	0	0 18 33

I hereby give public notice, as required by section 7, that the Government proposes to take possession of the land. All persons interested in the aforesaid land are hereby required to appear personally or by agent before me at this office, on May 22, 1923, at 12 noon, and to state the nature of their respective interests in the land, and the amount and particulars of their claims to compensation for such interests.

The Kachcheri,
Colombo, April 23, 1923.

J. G. FRASER,
Government Agent.

HAVING been duly directed by the Governor, with the advice of the Executive Council, acting under the provisions of "The Land Acquisition Ordinance of 1876," section 6, to take order for the acquisition of the following land, required for a public purpose, namely, for a water supply scheme for Negombo, to wit:—

Lot.	Name of Land.	Description.	Name of Claimant.	Extent.	
				A.	R. P.
Preliminary plan 18,156. Village—Maha Hunupitiya.					
1	Polkapapuwatta	Contains coconut plants and part of a cadjan hut	W. E. de Zylva	4	2 4 8
2	Do.	Bare land	do.	10	2 2 9

I hereby give public notice, as required by section 7, that the Government proposes to take possession of the lands. All persons interested in the aforesaid lands are hereby required to appear personally or by agent before me at the office of the Urban District Council, Negombo, on May 23, 1923, at 2 P.M., and to state the nature of their respective interests in lands, and the amount and particulars of their claims to compensation for such interests.

The Kachcheri,
Colombo, April 18, 1923.

J. G. FRASER,
Government Agent.

HAVING been duly directed by the Governor, with the advice of the Executive Council, acting under the provisions of "Land Acquisition Ordinance of 1876," section 6, to take order for the acquisition of the following lands, required for a public purpose, namely, for Weddagala Mixed Vernacular School and garden, and for an approach road thereto, to wit:—

Lot.	Name of Land.	Description.	Name of Claimant.	Extent.		
				A.	R.	P.
Preliminary plan 3,197. Village—Weddagala, Kukulu Korale.						
1	Piyamaduwegodella <i>alias</i> Hindiellehena	Native garden contains 5 jak trees, 2 cadju trees, 1 guava tree, and 18 plantain trees	D. M. Abeywardana and others	1	2	2.8
2	Hindiellehena	Chena	do.	0	0	1
3	Panagodakumbura	Paddy field	M. S. Siriwardanahamy and others	0	0	10

I hereby give public notice, as required by section 7, that the Government proposes to take possession of the lands. All persons interested in the aforesaid lands are hereby required to appear personally or by agent before me at the Kachcheri on May 25, 1923, at 1.30 P.M., and to state the nature of their respective interests in the lands, and the amount and particulars of their claims to compensation for such interests.

Ratnapura Kachcheri,
April 25, 1923.

G. F. R. BROWNING,
Government Agent.

HAVING been duly directed by the Governor, with the advice of the Executive Council, acting under the provisions of "The Land Acquisition Ordinance of 1876," section 6, to take order for the acquisition of the following lands, required for a public purpose, namely, for the construction of Woodend-Algoda road, to wit:—

Lot.	Name of Land.	Description.	Name of Claimant.	Extent.		
				A.	R.	P.
Preliminary plan 3,149. Situation—Uda Yogama.						
48	Raknarakkuwehena <i>alias</i> Kiri-atulehena watta	Garden containing coconut, &c.	W. Mathes Appuhamy, G. D. Salman Appuhamy, K. Ran Etana	0	3	15.6
49	Digantuduwalangasingappulige-godahena	do.	W. Mathes Appuhamy	0	2	17.7
50	Yogama estate	Tea and rubber	Panawatte Tea and Rubber Co.	1	0	35.8
51	Gonnagahawatta	Native garden	S. Serahamy and 5 others	0	0	34.6
52	Migahawatta	do.	S. Menik Etana and 7 others	0	1	5.6
53	Galkotuwewatta	do.	K. Hendrick Singho and 2 others	0	1	36.6
54	Moonamalghahawita	do.	M. Ana Peiris	0	0	0.8
55	Moonamalghahawitegodawatta	do.	W. Mathes Appuhamy and 7 others	0	0	23.7
56	Malapaluwehena	do.	H. Dingiri Naide and 6 others	0	3	0.2
57	Bogahahena	do.	M. Ana Peiris	0	2	17.5
58	Radageowalagodawatta	do.	do.	0	1	17.2
59	Nagahawita	do.	S. Menik Etana and 4 others	0	1	29.9
60	Nagahawitewatta	do.	W. Mathes Appuhamy and 2 others	0	0	23.1
61	Nagahahena	do.	H. Mudalihamy and another	0	1	16.4
62	Elganaowitagodahena	do.	M. Ran Etana and 6 others	0	2	8.7
63	Elganaowitewatta	do.	G. Suandihamy and 5 others	0	2	14.9
64	Woodend estate	Rubber	R. W. P. Bell & Co.	0	1	6.2
Situation—Batangala.						
65	Woodend estate	Rubber	R. W. P. Bell & Co.	1	2	22.3
66	Do	do.	do.	2	0	19.8
67	Mutuwanapitiya	Native garden	G. D. Salman Appuhamy and 2 others	0	2	39.5
68	Thora walegodairawella	do.	M. Serahamy and another	0	0	25
69	Do	do.	G. D. Salman Appuhamy and 2 others	0	0	24.4
70	Thora walegodawanatewatta	do.	M. Serahamy and 4 others	0	0	38.4
71	Kalugedigahalangawatta	do.	M. Serahamy and 2 others	0	0	23.6
72	Kovilagalagawatta	do.	P. Hondahamy and 2 others	0	1	5.3
73	Nekatigewatta	do.	G. Ran Etana and another	0	0	18.4
74	Maligawatta	do.	G. Mudalihamy and another	0	1	17.5
75	Woodend estate	Rubber	R. W. P. Bell & Co.	0	3	2.6
Situation—Panawala.						
76	Peellehena watta	Native garden	T. Podinona and 4 others	0	1	2.2
79	Etulwatta	do.	G. D. Salman Appuhamy and 10 others	0	0	19.1

I hereby give public notice, as required by section 7, that the Government proposes to take possession of the lands. All persons interested in the aforesaid lands are hereby required to appear personally or by agent before me at Dehiowita Circuit Bungalow, on May 23, 1923, at 9 A.M., and to state the nature of their respective interests in the lands, and the amount and particulars of their claims to compensation for such interests.

The Kachcheri,
Kegalla, April 16, 1923.

R. H. WHITEHORN,
Assistant Government Agent.

HAVING been duly directed by the Governor, with the advice of the Executive Council, acting under the provisions of "The Land Acquisition Ordinance of 1876," section 6, to take order for the acquisition of the following land, required for a public purpose, namely, for Ganetenna Girl's School and garden, to wit:—

Lot.	Name of Land.	Description.	Name of Claimant.	Extent.		
				A.	R.	P.
Preliminary plan 3,196. Village—Ma wela.						
1	Pandawawatta	Open land contains 2 temporary buildings	Godagamagedara Ranhamy	0	2	29.8

I hereby give public notice, as required by section 7, that the Government proposes to take possession of the land. All persons interested in the aforesaid land are hereby required to appear personally or by agent before me at Kegalla Kachcheri, on June 1, 1923, at 10 A.M., and to state the nature of their respective interests in the land, and the amount and particulars of their claims to compensation for such interests.

The Kachcheri,
Kegalla, April 16, 1923.

R. H. WHITEHORN,
Assistant Government Agent.