

Ceylon Government Gazette

Published by Authority.

No. 7,326 — FRIDAY, MAY 4, 1923.

Part III.—Lands.

Separate paging is given to each Part in order that it may be filed separately.

	PAGE		PAGE		PAGE
Land Settlement Notices :—		Land Sales by the Government Agents :—		Land Sales by the Settlement Officer :—	
Preliminary Notices ..	513	North-Western Province ..	—	Northern Province ..	—
Final Orders ..	515	North-Central Province ..	521	Eastern Province ..	—
Land Sales by the Government Agents :—		Province of Uva ..	522	North-Western Province ..	—
Western Province ..	—	Province of Sabaragamuwa ..	—	North-Central Province ..	—
Central Province ..	—	Land Sales by the Settlement Officer :—		Province of Uva ..	—
Southern Province ..	521	Western Province ..	—	Province of Sabaragamuwa ..	—
Northern Province ..	—	Central Province ..	—	Land Acquisition Notices ..	524
Eastern Province ..	—	Southern Province ..	—	Land Resumption Notices ..	—

PRELIMINARY NOTICES.

Colombo Notice No. 8,335.

Notice under "The Waste Lands Ordinances of 1897, 1899, 1900, and 1903."

TAKE notice that unless within three months from May 4, 1923, the persons, if any, who claim any interest in the lands hereinafter mentioned or in any one or more of such lands or to some interest therein make claim in person or in writing to the said lands or any of them or to some interest therein to W. T. Stace, Esq., Special Officer appointed under section 28 of "The Waste Lands Ordinances of 1897, 1899, 1900, and 1903," at his office at Colombo :

Such Special Officer, in pursuance of the powers vested in him by the said Ordinances, will declare by writing under his hand that the said lands, or such of them as to which no claim has been made, are the property of the Crown.

W. T. STACE,
Special Officer.

NOTE.—A claim to a right of way over the said lands or any of them is a claim to an interest in the land or lands.

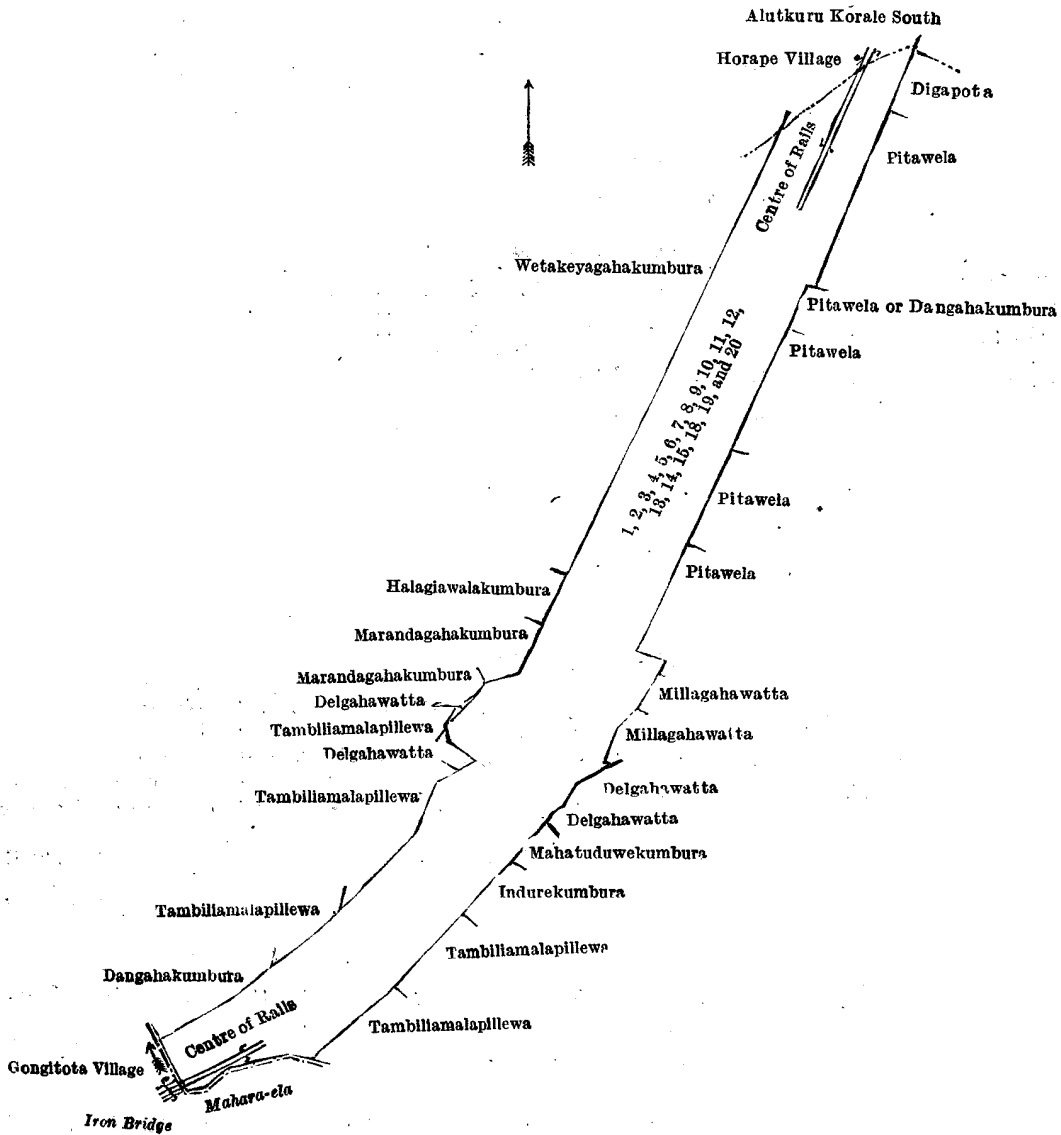
Description of the Lands referred to.

The following lots situated in the village of Tuduwagedera, in the Adikari pattuwa of the Siyane korale west of the Colombo District, in the Western Province, as described in the annexed diagram :—

Preliminary plan 16,140.

Lot.	Name of Land.	Extent, A. R. P.	Lot.	Name of Land.	Extent, A. R. P.
1 ..	Railway reservation	.. 19 0 2·62	11 ..	Madandagahakumbura (encroach-	.. 0 0 13·37
2 ..	Digapota (encroachment)	.. 0 0 1·50		ment)	.. 0 0 13·37
3 ..	Pita wela	.. 0 0 23	12 ..	Do. (do.)	.. 0 0 5·37
4 ..	Wetakeyagahakumbura	.. 1 1 8·75	13 ..	Delgahawatta (do.)	.. 0 1 33·62
5 ..	Pita wela or Dangahakumbura	.. 0 0 6·75	14 ..	Tambiliamala (do.)	.. 0 0 0·50
	(encroachment) 0 0 23	15 ..	Delgahawatta (do.)	.. 0 0 2
6 ..	Pita wela (encroachment)	.. 0 0 23	18 ..	Tambiliamala (do.)	.. 0 1 32
7 ..	Do. (do.)	.. 0 0 18·93	19 ..	Do. (do.)	.. 0 1 16·50
8 ..	Do. (do.)	.. 0 0 24	20 ..	Dangahakumbura (do.)	.. 0 1 2·50
9 ..	Millagahawatta (encroachment)	.. 0 0 7·75			
10 ..	Halagialakumbura (do.)	.. 0 0 20			
					22 3 2·16

and bounded as follows : on the north by Wetakeyagahakumbura claimed by Illangage Don Pedrick Appu and others, the boundary of the Alutkuru korale south (the village limit of Horape) ; on the east by Digapota claimed by M. Juan Appu and others, Pitawela claimed by W. Charles Appu and another, Pitawela or Dangahakumbura claimed by Anahamy and others, Pitawela claimed by S. Alexander, Pitawela claimed W. Janis Appuhamy, Pitawela claimed by K. Charles Appu, Millagahawatta claimed by H. Jussey Saram, Millagahawatta (encroachment by Jussey Saram) claimed by the Ceylon Government Railway, Delgahawatta (encroachment by H. Marathinu Saram) claimed by the Ceylon Government Railway, Delgahawatta claimed by H. Marathinu Saram and others, Mahatuduwekumbura claimed by H. Juan Appu and others, Indurekumbura claimed by H. Marathinu Saram and others, Tambilimalapillewa claimed by C. Gomis and others ; on the south by Tambilimalapillewa claimed by H. Paulu Appu, the Mahara-ela (the village limit of Gongitota) ; on the west by the Mahara-ela (the village limit of Gongitota), Dangahakumbura claimed by A. Nicholas Appu, Tambilimalapillewa claimed by B. Don Juan Appu, Tambilimalapillewa claimed by S. Alexander, Delgahawatta claimed by H. Paulu Appu and others, Tambilimalapillewa claimed by S. Alexander, Delgahawatta claimed by H. Paulu Appu and others, Marandagahakumbura claimed by J. Haramanis Appu, Marandagahakumbura claimed by N. Singho Cooray, Halagiawalakumbura claimed by J. Don Haramanis, Wetakeyagahakumbura claimed by Illangage Don Pedrick Appu and others.



Surveyor-General's Office,
Colombo, February 24, 1923.

Scale of 8 Chains to an Inch.

C. H. VINCE,
for Surveyor-General.

Colombo S. O. 42—1923.

FINAL ORDERS.

Kegalla S. O. No. 454.

Order under Section 4, Sub-section (1), of "The Waste Lands Ordinances of 1897, 1899, 1900, and 1903."

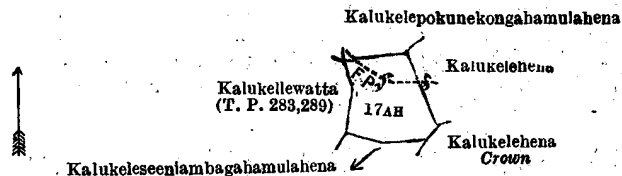
In the matter of the land commonly called or known as Kalukelehena (exclusive of the footpath passing through the land), situate in the village of Parape, in the Kinigoda korale of the Kegalla District, in the Province of Sabaragamuwa, and of "The Waste Lands Ordinances of 1897, 1899, 1900, and 1903."

WHEREAS in pursuance of section 1 of the said Ordinances it was duly declared and notified on the 17th day of October, 1913, that if no claim to the land commonly called or known as Kalukelehena (exclusive of the footpath passing through the land), situate in the village of Parape, in the Kinigoda korale of the Kegalla District, in the Province of Sabaragamuwa, containing in extent 1 acre and 14 perches, and shown as lot 17AH in block survey preliminary plan 96 and in the annexed diagram, was made to Ralph Marcus Meaburn Worsley, Special Officer appointed under section 28 of the said Ordinances, within the period of three months from the date specified in the said notice, such land would be declared the property of the Crown, and dealt with on account of the Crown (*vide* Notice No. 5,030):

And whereas (1) Tumpanayalaye Hapuwa and (2) Tumpanayalaye Kirihonda made claim thereto, and Ralph Marcus Meaburn Worsley, Thomas Graham Willett, Howard Orme Fox, Maxwell MacLagan Wedderburn, and Frederick Lewis, Special Officers appointed under section 28 of the said Ordinances, made due inquiry into such claim, and whereas the said 1st and 2nd claimants and Howard Orme Fox, one of the aforesaid Special Officers, came to an agreement in writing dated the 14th day of April, 1920, concerning the said land, under section 4, sub-section (1), of the said Ordinances, whereby it was agreed that the said 1st and 2nd claimants should be declared along with (a) Tumpanayalaye Gunaya, (b) Tumpanayalaye Appuwa, (c) Tumpanayalaye Ukkuwa, (d) Tumpanayalaye Janguwa, and (e) Tumpanayalaye Menika, in the following shares, viz., $\frac{1}{2}$ to the said 1st claimant, $\frac{1}{10}$ to the said 2nd claimant, $\frac{1}{2}$ to the said (a) Tumpanayalaye Gunaya and $\frac{1}{10}$ to each of the said (b) Tumpanayalaye Appuwa, (c) Tumpanayalaye Ukkuwa, (d) Tumpanayalaye Janguwa, and (e) Tumpanayalaye Menika, of the said land upon payment, on or before the 14th day of June, 1920, to the Assistant Government Agent at Kegalla or to the Settlement Officer, of a sum of Rupees Seventeen and Cents Forty only (Rs. 17.40), as the purchase amount of the said land, and whereas the said amount has been duly paid, the said 1st and 2nd claimants and the said (a) Tumpanayalaye Gunaya, (b) Tumpanayalaye Appuwa, (c) Tumpanayalaye Ukkuwa, (d) Tumpanayalaye Janguwa, and (e) Tumpanayalaye Menika are hereby, in pursuance of the agreement aforementioned, declared to be the purchasers, in the said shares, of the said land, as more fully described herein below.

Description of the Land referred to.

The land commonly called or known as Kalukelehena (exclusive of the footpath passing through the land), situate in the village of Parape, in the Kinigoda korale of the Kegalla District, in the Province of Sabaragamuwa; containing in extent 1 acre and 14 perches, and shown as lot 17AH in block survey preliminary plan 96 and in the annexed diagram; and bounded as follows: on the north by Kalukelepokunekongahamulahena sold to Arambe Dewayalagegedera Rankira, or Vidane Dewaya, and others under the Waste Lands Ordinances; on the east by Kalukelehena sold to Dombagahagedara Dingiriya *alias* Dingiya and others under the Waste Lands Ordinances, Kalukelehena to be declared the property of the Crown, under the Waste Lands Ordinances; on the south by Kalukelehena to be declared the property of the Crown under the Waste Lands Ordinances, Kalukele Seeniambagahamulahena sold to Maha Dewayalage Malhonda and others under the Waste Lands Ordinances; on the west by Kalukellewatta granted at half-improved value (T. P. 283,289).



Surveyor-General's Office,
Colombo, July 17, 1922.

Scale of 8 Chains to an Inch.

C. H. VINCE,
for Surveyor-General.

December 8, 1922.

M. M. WEDDERBURN,
Special Officer.

Kegalla S. O. No. 455.

Order under Section 4, Sub-section (1), of "The Waste Lands Ordinances of 1897, 1899, 1900, and 1903."

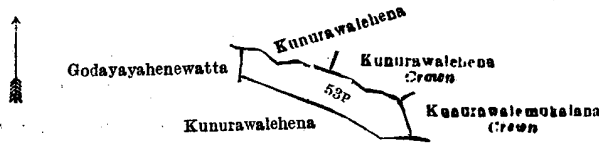
In the matter of the land commonly called or known as Kunurawalehena, situate in the village of Parape, in the Kinigoda korale of the Kegalla District, in the Province of Sabaragamuwa, and of "The Waste Lands Ordinances of 1897, 1899, 1900, and 1903."

WHEREAS in pursuance of section 1 of the said Ordinances it was duly declared and notified on the 17th day of October, 1913, that if no claim to the land commonly called or known as Kunurawalehena, situate in the village of Parape, in the Kinigoda korale of the Kegalla District, in the Province of Sabaragamuwa, containing in extent 1 acre and 10 perches, and shown as lot 53P in block survey preliminary plan 96 and in the annexed diagram, was made to Ralph Marcus Meaburn Worsley, Special Officer appointed under section 28 of the said Ordinances, within the period of three months from the date specified in the said notice, such land would be declared the property of the Crown, and dealt with on account of the Crown (*vide* Notice No. 5,030):

And whereas (1) Tumpanayalaye Hapuwa and (2) Tumpanayalaye Kirihonda made claim thereto, and Ralph Marcus Meaburn Worsley, Thomas Graham Willett, Howard Orme Fox, Maxwell MacLagan Wedderburn, and Frederick Lewis, Special Officers appointed under section 28 of the said Ordinances, made due inquiry into such claim, and whereas the said 1st and 2nd claimants and Howard Orme Fox, one of the aforesaid Special Officers, came to an agreement in writing dated the 14th day of April, 1920, concerning the said land, under section 4, sub-section (1), of the said Ordinances, whereby it was agreed that the said 1st and 2nd claimants should be declared along with (a) Tumpanayalaye Appuwa and (b) Tumpanayalaye Dingiri the purchasers, in the following shares, viz., $\frac{1}{2}$ to the said 1st claimant, $\frac{1}{2}$ to the said 2nd claimant, $\frac{1}{2}$ to the said (a) Tumpanayalaye Appuwa, and $\frac{1}{2}$ to the said (b) Tumpanayalaye Dingiri, of the said land, upon payment, on or before the 14th day of June, 1920, to the Assistant Government Agent at Kegalla or to the Settlement Officer, of a sum of Rupees Seventeen only (Rs. 17), as the purchase amount of the said land, and whereas the said amount has been duly paid, the said 1st and 2nd claimants and the said (a) Tumpanayalaye Appuwa and (b) Tumpanayalaye Dingiri are hereby, in pursuance of the agreement aforementioned, declared to be the purchasers, in the said shares, of the said land, as more fully described herein below.

Description of the Land referred to.

The land commonly called or known as Kunurawalehena, situate in the village of Parape, in the Kinigoda korale of the Kegalla District, in the Province of Sabaragamuwa, containing in extent 1 acre and 10 perches, and shown as lot 53p in block survey preliminary plan 96 and in the annexed diagram; and bounded as follows: on the north by Kunurawalehena sold to Suduhakuralage Ukkuwa and others under the Waste Lands Ordinances, Kunurawalehena to be declared the property of the Crown under the Waste Lands Ordinances; on the east by Kunurawalemukalana declared to be the property of the Crown under the Waste Lands Ordinances; on the south by Kunurawalehena sold to Manatunga Dewayalage Rankira and another under the Waste Lands Ordinances; on the west by Godayayahenewatta sold by the Crown.



Surveyor-General's Office,
Colombo, July 17, 1922.

Scale of 8 Chains to an Inch.

C. H. VINCE,
for Surveyor-General.

M. M. WEDDERBURN,
Special Officer.

December 8, 1922.

Kegalla S. O. No. 456.**Order under Section 4, Sub-section (1), of "The Waste Lands Ordinances of 1897, 1899, 1900, and 1903."**

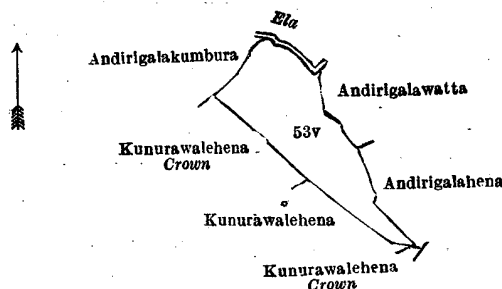
In the matter of the land commonly called or known as Kunurawalehena, situate in the village of Parape, in the Kinigoda korale of the Kegalla District, in the Province of Sabaragamuwa, and of "The Waste Lands Ordinances of 1897, 1899, 1900, and 1903."

WHEREAS in pursuance of section 1 of the said Ordinances it was duly declared and notified on the 17th day of October, 1913, that if no claim to the land commonly called or known as Kunurawalehena, situate in the village of Parape, in the Kinigoda korale of the Kegalla District, in the Province of Sabaragamuwa, containing in extent 2 acres 1 rood and 33 perches, and shown as lot 53v in block survey preliminary plan 96 and in the annexed diagram, was made to Ralph Marcus Meaburn Worsley, Special Officer appointed under section 28 of the said Ordinances, within the period of three months from the date specified in the said notice, such land would be declared the property of the Crown, and dealt with on account of the Crown (*vide* Notice No. 5,030):

And whereas Tumpalayage Dingiri made claim thereto, and Ralph Marcus Meaburn Worsley, Thomas Graham Willett, Howard Orme Fox, Maxwell MacLagan Wedderburn, and Frederick Lewis, Special Officers appointed under section 28 of the said Ordinances, made due inquiry into such claim, and whereas the said claimant and I, Maxwell MacLagan Wedderburn, one of the aforesaid Special Officers, came to an agreement in writing dated the 8th day of April, 1921, concerning the said land, under section 4, sub-section (1), of the said Ordinances, whereby it was agreed that (a) Rajakannalagedara Menika, (b) Rajakannalagedara Rankira, (c) Rajakannalagedara Bandiya, (d) Suduhakuragedara Appuwa, (e) Tumpalayage Hapuwa, (f) Tumpalayage Gunaya, and (g) Maha Dewayalage Bandiya, *ex Dewaya*, should be declared the purchasers, in the following shares, viz., $\frac{1}{4}$ to the said (a) Rajakannalagedara Menika, $\frac{1}{4}$ to the said (b) Rajakannalagedara Rankira, and (c) Rajakannalagedara Bandiya together, $\frac{1}{4}$ to the said (d) Suduhakuragedara Appuwa, $\frac{1}{4}$ to the said (e) Tumpalayage Hapuwa, and (f) Tumpalayage Gunaya together, and $\frac{1}{4}$ to the said (g) Maha Dewayalage Bandiya, *ex Dewaya*, of the said land upon payment, on the 8th day of April, 1921, to the Settlement Officer, of a sum of Rupees Forty only (Rs. 40), as the purchase amount of the said land, and whereas the said amount has been duly paid, the said (a) Rajakannalagedara Menika, (b) Rajakannalagedara Rankira, (c) Rajakannalagedara Bandiya, (d) Suduhakuragedara Appuwa, (e) Tumpalayage Hapuwa, (f) Tumpalayage Gunaya, and (g) Maha Dewayalage Bandiya, *ex Dewaya*, are hereby, in pursuance of the agreement aforementioned, declared to be the purchasers, in the said shares, of the said land, as more fully described herein below.

Description of the Land referred to.

The land commonly called or known as Kunurawalehena, situate in the village of Parape, in the Kinigoda korale of the Kegalla District, in the Province of Sabaragamuwa, containing in extent 2 acres 1 rood and 33 perches, and shown as lot 53v in block survey preliminary plan 96 and in the annexed diagram; and bounded as follows: on the north by Andirigalakumbura claimed by Rajakannalage Kiri Baiya and others, an *ela*; on the east by Andirigalawatta claimed by Wedenagedera Kaluwa and others, Andirigalahena claimed by Wedenagedera Kaluwa and others; on the south by Kunurawalehena to be declared the property of the Crown under the Waste Lands Ordinances, Kunurawalehena sold to Maha Dewayalage Bandiya Dewaya and another under the Waste Lands Ordinances, Kunurawalehena to be declared the property of the Crown under the Waste Lands Ordinances; on the west by Kunurawalehena to be declared the property of the Crown under the Waste Lands Ordinances, Andirigalakumbura claimed by Rajakannalage Kiri Baiya and others.



Surveyor-General's Office,
Colombo, July 17, 1922.

Scale of 8 Chains to an Inch.

C. H. VINCE,
for Surveyor-General.

M. M. WEDDERBURN,
Special Officer.

December 8, 1922.

Kegalla S. O. No. 457.

Order under Section 4, Sub-section (1), of "The Waste Lands Ordinances of 1897, 1899, 1900, and 1903."

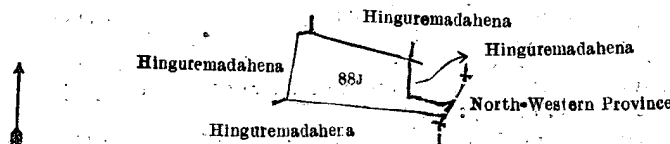
In the matter of the land commonly called or known as Hinguremadahena, situate in the village of Parape, in the Kinigoda korale of the Kegalla District, in the Province of Sabaragamuwa, and of "The Waste Lands Ordinances of 1897, 1899, 1900, and 1903."

WHEREAS in pursuance of section 1 of the said Ordinances it was duly declared and notified on the 17th day of October, 1913, that if no claim to the land commonly called or known as Hinguremadahena, situate in the village of Parape, in the Kinigoda korale of the Kegalla District, in the Province of Sabaragamuwa, containing in extent 1 acre 1 rood and 25 perches, and shown as lot 88J in block survey preliminary plan 96 and in the annexed diagram, was made to Ralph Marcus Meaburn Worsley, Special Officer appointed under section 28 of the said Ordinances, within the period of three months from the date specified in the said notice, such land would be declared the property of the Crown, and dealt with on account of the Crown (*vide* Notice No. 5,030):

And whereas Warusamanayalage Bilinda made claim thereto, and Ralph Marcus Meaburn Worsley, Thomas Graham Willett, Howard Orme Fox, Maxwell MacLagan Wedderburn, and Frederick Lewis, Special Officers appointed under section 28 of the said Ordinances; made due inquiry into such claim, and whereas the said claimant and I, Maxwell MacLagan Wedderburn, one of the aforesaid Special Officers came to an agreement in writing dated the 8th day of April, 1921, concerning the said land, under section 4, sub-section (1), of the said Ordinances, whereby it was agreed that (a) Arambe Dewayalage Rankira, *ex* Vidane Dewaya, and (b) Diyagukankanange Andiris Silva should be declared the purchasers, in the following shares, viz., 9/10 to the said (a) Arambe Dewayalage Rankira, *ex* Vidane Dewaya, and 1/10 to the said (b) Diyagukankanange Andiris Silva, of the said land upon payment, on the 8th day of April, 1921, to the Settlement Officer, of a sum of Rupees Twenty-four only (Rs. 24), as the purchase amount of the said land, and whereas the said amount has been duly paid, the said (a) Arambe Dewayalage Rankira, *ex* Vidane Dewaya, and (b) Diyagukankanange Andiris Silva are hereby, in pursuance of the agreement aforementioned, declared to be the purchasers, in the said shares, of the said land, as more fully described herein below.

Description of the Land referred to.

The land commonly called or known as Hinguremadahena, situate in the village of Parape, in the Kinigoda korale of the Kegalla District, in the Province of Sabaragamuwa, containing in extent 1 acre 1 rood and 25 perches, and shown as lot 88J in block survey preliminary plan 96 and in the annexed diagram; and bounded as follows: on the north by Hinguremadahena sold to Arambe Dewayalagegedera Rankira, *ex* Vidane Dewaya, and others under the Waste Lands Ordinances, Hinguremadahena sold to Ogodapolayalage Setuwa and others under the Waste Lands Ordinances; on the east by Hinguremadahena sold to Diyagukankanange Andiris Silva under the Waste Lands Ordinances, the boundary of the North-Western Province; on the south by Hinguremadahena sold to Diyagukankanange Andiris Silva under the Waste Lands Ordinances; on the west by Hinguremadahena sold to Arambe Dewayalagegedera Rankira, *ex* Vidane Dewaya, and others under the Waste Lands Ordinances.



Surveyor-General's Office,
Colombo, July 17, 1922.

Scale of 8 Chains to an Inch.

December 8, 1922.

M. M. WEDDERBURN,
Special Officer.

C. H. VINCE,
for Surveyor-General.

Kegalla S. O. No. 458.

Order under Section 4, Sub-section (1), of "The Waste Lands Ordinances of 1897, 1899, 1900, and 1903."

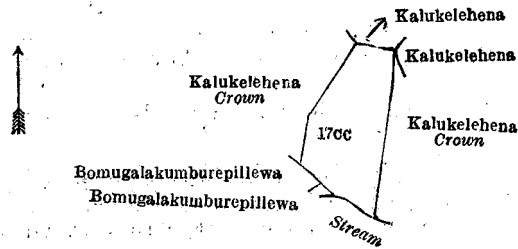
In the matter of the land commonly called or known as Kalukelehena, situate in the village of Parape, in the Kinigoda korale of the Kegalla District, in the Province of Sabaragamuwa, and of "The Waste Lands Ordinances of 1897, 1899, 1900, and 1903."

WHEREAS in pursuance of section 1 of the said Ordinances it was duly declared and notified on the 17th day of October, 1913, that if no claim to the land commonly called or known as Kalukelehena, situate in the village of Parape, in the Kinigoda korale of the Kegalla District, in the Province of Sabaragamuwa, containing in extent 2 acres and 2 perches, and shown as lot 17cc in block survey preliminary plan 96 and in the annexed diagram, was made to Ralph Marcus Meaburn Worsley, Special Officer appointed under section 28 of the said Ordinances, within the period of three months from the date specified in the said notice, such land would be declared the property of the Crown, and dealt with on account of the Crown (*vide* Notice No. 5,030):

And whereas Edirisin Dewayalage Amangira made claim thereto, and Ralph Marcus Meaburn Worsley, Thomas Graham Willett, Howard Orme Fox, Maxwell MacLagan Wedderburn, and Frederick Lewis, Special Officers appointed under section 28 of the said Ordinances, made due inquiry into such claim, and whereas the said claimant and I, Maxwell MacLagan Wedderburn, one of the aforesaid Special Officers, came to an agreement in writing dated the 8th day of April, 1921, concerning the said land, under section 4, sub-section (1), of the said Ordinances, whereby it was agreed that (a) Maha Dewayalage Bandiya, *ex* Dewaya, and (b) Edirisin Dewayalage Rankira should be declared the purchasers, in equal shares, of the said land upon payment, on the 8th day of April, 1921, to the Settlement Officer, of a sum of Rupees Thirty-two and Cents Twenty only (Rs. 32.20), as the purchase amount of the said land, and whereas the said amount has been duly paid, the said (a) Maha Dewayalage Bandiya, *ex* Dewaya, and (b) Edirisin Dewayalage Rankira are hereby, in pursuance of the agreement aforementioned, declared to be the purchasers, in equal shares, of the said land, as more fully described herein below.

Description of the Land referred to.

The land commonly called or known as Kalukelehena, situate in the village of Parape, in the Kinigoda korale of the Kegalla District, in the Province of Sabaragamuwa, containing in extent 2 acres and 2 perches, and shown as lot 17cc in block survey preliminary plan 96 and in the annexed diagram; and bounded as follows: on the north by Kalukelehena sold to Arambe Dewayalagegedera Rankira, *ex* Vidane Dewaya, and others under the Waste Lands Ordinances; on the east by Kalukelehena sold to Dombagahagedera Dingiriya *alias* Dingiya and others under the Waste Lands Ordinances, Kalukelehena to be declared the property of the Crown under the Waste Lands Ordinances; on the south by a stream, Bomugalakumburepillewa (private); on the west by Kalukelehena to be declared the property of the Crown under the Waste Lands Ordinances.



Surveyor-General's Office,
Colombo, July 17, 1922.

Scale of 8 Chains to an Inch.

C. H. VINCE,
for Surveyor-General.

December 8, 1922.

M. M. WEDDERBURN,
Special Officer.

Kegalla S. O. No. 459.

Order under Section 4, Sub-section (1), of "The Waste Lands Ordinances of 1897, 1899, 1900, and 1903."

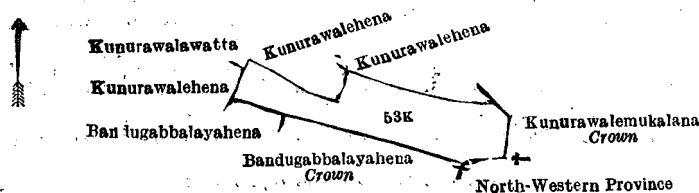
In the matter of the land commonly called or known as Kunurawalehena, situate in the village of Parape, in the Kinigoda korale of the Kegalla District, in the Province of Sabaragamuwa, and of "The Waste Lands Ordinances of 1897, 1899, 1900, and 1903."

WHEREAS in pursuance of section 1 of the said Ordinances it was duly declared and notified on the 17th day of October, 1913, that if no claim to the land commonly called or known as Kunurawalehena, situate in the village of Parape, in the Kinigoda korale of the Kegalla District, in the Province of Sabaragamuwa, containing in extent 2 acres and 39 perches, and shown as lot 53K in block survey preliminary plan 96 and in the annexed diagram, was made to Ralph Marcus Meaburn Worsley, Special Officer appointed under section 28 of the said Ordinances, within the period of three months from the date specified in the said notice, such land would be declared the property of the Crown, and dealt with on account of the Crown (*vide* Notice No. 5,030):

And whereas Werawelle Ukkuwa made claim thereto, and Ralph Marcus Meaburn Worsley, Thomas Graham Willett, Howard Orme Fox, Maxwell MacLagan Wedderburn, and Frederick Lewis, Special Officers appointed under section 28 of the said Ordinances, made due inquiry into such claim, and whereas the said claimant and I, Maxwell MacLagan Wedderburn, one of the aforesaid Special Officers, came to an agreement in writing dated the 8th day of April, 1921, concerning the said land, under section 4, sub-section (1), of the said Ordinances, whereby it was agreed that Maha Dewayalage Bandiya, *ex* Dewaya, should be declared the purchaser of the said land upon payment, on the 8th day of April, 1921, to the Settlement Officer, of a sum of Rupees Thirty-six only (Rs. 36), as the purchase amount of the said land, and whereas the said amount has been duly paid, the said Maha Dewayalage Bandiya, *ex* Dewaya, is hereby, in pursuance of the agreement aforementioned, declared to be the purchaser of the said land, as more fully described herein below.

Description of the Land referred to.

The land commonly called or known as Kunurawalehena, situate in the village of Parape, in the Kinigoda korale of the Kegalla District, in the Province of Sabaragamuwa, containing in extent 2 acres and 39 perches, and shown as lot 53K in block survey preliminary plan 96 and in the annexed diagram; and bounded as follows: on the north by Kunurawalehena sold to Arambe Dewayalagegedera Rankira, *ex* Vidane Dewaya, under the Waste Lands Ordinances, Kunurawalehena sold to Maha Dewayalage Bandiya, Vel-Dewaya, and others under the Waste Lands Ordinances; on the east by Kunurawalemukalana declared to be the property of the Crown under the Waste Lands Ordinances; on the south by the boundary of the North-Western Province, Bandugabbalayahena to be declared the property of the Crown under the Waste Lands Ordinances, Bandugabbalayahena sold to Maha Dewayalage Bandiya, Vidane-Dewaya, under the Waste Lands Ordinances; on the west by Kunurawalehena sold to Maha Dewayalage Bandiya, Vel-Dewaya, and another under the Waste Lands Ordinances, Kunurawalawatta sold by the Crown.



Surveyor-General's Office,
Colombo, July 17, 1922.

Scale of 8 Chains to an Inch.

C. H. VINCE,
for Surveyor-General.

December 8, 1922.

M. M. WEDDERBURN,
Special Officer.

Kegalla S. O. No. 460.**Order under Section 4, Sub-section (1), of "The Waste Lands Ordinances of 1897, 1899, 1900, and 1903."**


In the matter of the land commonly called or known as Kalukelehena, situate in the village of Parape, in the Kinigoda korale of the Kegalla District, in the Province of Sabaragamuwa, and of "The Waste Lands Ordinances of 1897, 1899, 1900, and 1903."

WHEREAS in pursuance of section 1 of the said Ordinances it was duly declared and notified on the 17th day of October, 1913, that if no claim to the land commonly called or known as Kalukelehena, situate in the village of Parape, in the Kinigoda korale of the Kegalla District, in the Province of Sabaragamuwa, containing in extent 1 acre and 37 perches, and shown as lot 17A in block survey preliminary plan 96 and in the annexed diagram, was made to Ralph Marcus Meaburn Worsley, Special Officer appointed under section 28 of the said Ordinances, within the period of three months from the date specified in the said notice, such land would be declared the property of the Crown, and dealt with on account of the Crown (*vide* Notice No. 5,030):

And whereas (1) Warusamanayalage Bilinda and (2) Edirisin Dewayalage Amangira made claim thereto, and Ralph Marcus Meaburn Worsley, Thomas Graham Willett, Howard Orme Fox, Maxwell MacLagan Wedderburn, and Frederick Lewis, Special Officers appointed under section 28 of the said Ordinances, made due inquiry into such claim, and whereas the said claimants and I, Maxwell MacLagan Wedderburn, one of the aforesaid Special Officers, came to an agreement in writing dated the 8th day of April, 1921, concerning the said land, under section 4, sub-section (1), of the said Ordinances, whereby it was agreed that (a) Koruwage Peter Fernando, (b) Gabbalayalageoara Amangira, and (c) Warusamanayalage Kira should be declared the purchasers, in the following shares, viz., $\frac{1}{2}$ to the said (a) Koruwage Peter Fernando, $\frac{1}{4}$ to the said (b) Gabbalayalagedara Amangira, and $\frac{1}{4}$ to the said (c) Warusamanayalage Kira, of the said land upon payment, on the 8th day of April, 1921, to the Settlement Officer, of a sum of Rupees Twenty only (Rs. 20), as the purchase amount of the said land, and whereas the said amount has been duly paid, the said (a) Koruwage Peter Fernando, (b) Gabbalayalagedara Amangira, and (c) Warusamanayalage Kira are hereby, in pursuance of the agreement aforementioned, declared to be the purchasers, in the said shares, of the said land, as more fully described herein below.

Description of the Land referred to.

The land commonly called or known as Kalukelehena, situate in the village of Parape, in the Kinigoda korale of the Kegalla District, in the Province of Sabaragamuwa, containing in extent 1 acre and 37 perches, and shown as lot 17A in block survey preliminary plan 96 and in the annexed diagram; and bounded as follows: on the north by Kalukele to be declared the property of the Crown under the Waste Lands Ordinances; on the east by Kalukelehena sold to Maha Dewayalage Dingira and others, under the Waste Lands Ordinances, Kalukelehena sold to Raja Kannala Kiribaiya under the Waste Lands Ordinances; on the south by Kalukelehena sold to Koruwage Peter Fernando and others under the Waste Lands Ordinances; on the west by Kalukelewaturawalehena sold to Tunpanayalage Hapuwa and others under the Waste Lands Ordinances, Kalukelewaturawalehena sold to Arambe Dewayalagedara Rankira, *ex* Vidane Dewaya, under the Waste Lands Ordinances, Kalukelewaturawalehena sold to Maha Dewayalage Bandiya, *ex* Dewaya, under the Waste Lands Ordinances.



Surveyor-General's Office,
Colombo, July 17, 1922.

Scale of 8 Chains to an Inch.

C. H. VINCE,
for Surveyor-General.

December 8, 1922.

M. M. WEDDERBURN,
Special Officer.

Kegalla S. O. No. 461.**Order under Section 4, Sub-section (1), of "The Waste Lands Ordinances of 1897, 1899, 1900, and 1903."**

In the matter of the land commonly called or known as Kalukelehena, situate in the village of Parape, in the Kinigoda korale of the Kegalla District, in the Province of Sabaragamuwa, and of "The Waste Lands Ordinances of 1897, 1899, 1900, and 1903."

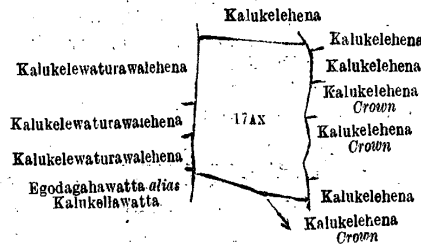
WHEREAS in pursuance of section 1 of the said Ordinances it was duly declared and notified on the 17th day of October, 1913, that if no claim to the land commonly called or known as Kalukelehena, situate in the village of Parape, in the Kinigoda korale of the Kegalla District, in the Province of Sabaragamuwa, containing in extent 3 acres 2 roods and 24 perches, and shown as lot 17A in block survey preliminary plan 96 and in the annexed diagram, was made to Ralph Marcus Meaburn Worsley, Special Officer appointed under section 28 of the said Ordinances, within the period of three months from the date specified in the said notice, such land would be declared the property of the Crown, and dealt with on account of the Crown (*vide* Notice No. 5,030):

And whereas Edirisin Dewayalage Amangira made claim thereto, and Ralph Marcus Meaburn Worsley, Thomas Graham Willett, Howard Orme Fox, Maxwell MacLagan Wedderburn, and Frederick Lewis, Special Officers appointed under section 28 of the said Ordinances, made due inquiry into such claim, and whereas the said claimant and I, Maxwell MacLagan Wedderburn, one of the aforesaid Special Officers, came to an agreement in writing dated the 8th day of April, 1921, concerning the said land, under section 4, sub-section (1), of the said Ordinances, whereby it was agreed that (a) Koruwage Peter Fernando, (b) Edirisin Dewayalage Handuna, (c) Edirisin Dewayalage Rankira, and (d) Pihillegedara Kiri Baiya should be declared the purchasers, in equal shares, of the said land upon payment, on the 8th day of April, 1921, to the Settlement Officer, of a sum of Rupees Sixty only (Rs. 60), as the purchase amount of the said land, and whereas the said amount has been duly paid, the said (a) Koruwage Peter Fernando, (b) Edirisin Dewayalage Handuna, (c) Edirisin Dewayalage Rankira, and (d) Pihillegedara Kiri Baiya are hereby, in pursuance of the agreement aforementioned, declared to be the purchasers, in equal shares, of the said land, as more fully described herein below.

Description of the Land referred to.

The land commonly called or known as Kalukelehena, situate in the village of Parape, in the Kinigoda korale of the Kegalla District, in the Province of Sabaragamuwa, containing in extent 3 acres 2 roods and 24 perches, and shown as lot 17A in block survey preliminary plan 96 and in the annexed diagram; and bounded as follows: on the north by Kalukelehena sold to Koruwage Peter Fernando and others under the Waste Lands Ordinances; on the east by Kalukelehena sold to Raja Kannala Kiribaiya under the Waste Lands Ordinances, Kalukelehena sold to Pillagedera Amangira

under the Waste Lands Ordinances, Kalukelehena to be declared the property of the Crown under the Waste Lands Ordinances, Kalukelehena sold to Munasingedera Kiri Hapuwa and others under the Waste Lands Ordinances; on the south by Kalukelehena belonging to the Crown, Egodagahawatta *alias* Kalukellawatta (private); on the west by Kalukelewaturawalehena sold to Arambe Dewayalagedara Rankira, *ex* Vidane Dewaya, and another under the Waste Lands Ordinances, Kalukelewaturawalehena sold to Maha Dewayalage Bandiya, Vel-Dewaya, and another under the Waste Lands Ordinances, Kalukelewaturawalehena sold to Tunpanayalaye Hapuwa and others under the Waste Lands Ordinances.



Surveyor-General's Office,
Colombo, July 17, 1922.

Scale of 8 Chains to an Inch.

C. H. VINCE,
for Surveyor-General.

December 8, 1922.

M. M. WEDDERBURN,
Special Officer.

Kegalla S. O. No. 462.

Order under Section 4, Sub-section (1), of "The Waste Lands Ordinances of 1897, 1899, 1900, and 1903."

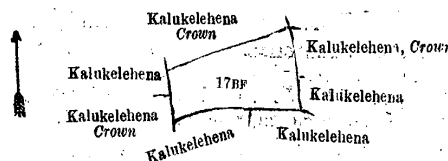
In the matter of the land commonly called or known as Kalukelehena, situate in the village of Parape, in the Kinigoda korale of the Kegalla District, in the Province of Sabaragamuwa, and of "The Waste Lands Ordinances of 1897, 1899, 1900, and 1903."

WHEREAS in pursuance of section 1 of the said Ordinances it was duly declared and notified on the 17th day of October, 1913, that if no claim to the land commonly called or known as Kalukelehena, situate in the village of Parape, in the Kinigoda korale of the Kegalla District, in the Province of Sabaragamuwa, containing in extent 1 acre 3 roods and 3 perches, and shown as lot 17BF in block survey preliminary plan 96 and in the annexed diagram, was made to Ralph Marcus Meaburn Worsley, Special Officer appointed under section 28 of the said Ordinances, within the period of three months from the date specified in the said notice, such land would be declared the property of the Crown, and dealt with on account of the Crown (*vide* Notice No. 5,030):

And whereas Kosgollagedara Handunna made claim thereto, and Ralph Marcus Meaburn Worsley, Thomas Graham Wilett, Howard Orme Fox, Maxwell MacLagan Wedderburn, and Frederick Lewis, Special Officers appointed under section 28 of the said Ordinances, made due inquiry into such claim; and whereas the said claimant and I, Maxwell MacLagan Wedderburn, one of the aforesaid Special Officers, came to an agreement in writing dated the 8th day of April, 1921, concerning the said land, under section 4, sub-section (1), of the said Ordinances, whereby it was agreed that (a) Munasingedara Kiri Hapuwa, (b) Pihillegedara Kiri Menika, (c) Kosgollalagedara Rankiri, (d) Suduhakuregedara Kiri Hapuwa, (e) Undiya Dewayalagedara Handunna, (f) Munasingedara Pincha, (g) Undiya Dewayalagedara Bandiya, (h) Pihillegedara Kiri Baiya, (i) ditto Bandiya, (j) ditto Pincha, and (k) ditto Amangira, should be declared the purchasers, in the following shares, viz., 10/48 to the said (a) Munasingedara Kiri Hapuwa, 3/16 to each of the said (b) Pihillegedara Kiri Menika and (c) Kosgollalagedara Rankiri, 1/4 to the said (d) Suduhakuregedara Kiri Hapuwa, 5/96 to the said (e) Undiya Dewayalagedara Handunna, 1/48 to the said (f) Munasingedara Pincha, 1/32 to the said (g) Undiya Dewayalagedara Bandiya, and 3/64 to each of the said (h) Pihillegedara Kiri Baiya, (i) Pihillegedara Bandiya, (j) Pihillegedara Pincha, and (k) Pihillegedara Amangira, of the said land, upon payment, on the 8th day of April, 1921, to the Settlement Officer, of a sum of Rupees Thirty-two only (Rs. 32), as the purchase amount of the said land; and whereas the said amount has been duly paid, the said (a) Munasingedara Kiri Hapuwa, (b) Pihillegedara Kiri Menika, (c) Kosgollalagedara Rankiri, (d) Suduhakuregedara Kiri Hapuwa, (e) Undiya Dewayalagedara Handunna, (f) Munasingedara Pincha, (g) Undiya Dewayalagedara Bandiya, (h) Pihillegedara Kiri Baiya, (i) Pihillegedara Bandiya, (j) Pihillegedara Pincha, and (k) Pihillegedara Amangira are hereby, in pursuance of the agreement aforementioned, declared to be the purchasers, in the said shares, of the said land, as more fully described herein below.

Description of the Land referred to.

The land commonly called or known as Kalukelehena, situate in the village of Parape, in the Kinigoda korale of the Kegalla District, in the Province of Sabaragamuwa, containing in extent 1 acre 3 roods and 3 perches, and shown as lot 17BF in block survey preliminary plan 96 and in the annexed diagram; and bounded as follows: on the north by Kalukelehena to be declared the property of the Crown under the Waste Lands Ordinances; on the east by Kalukelehena to be declared the property of the Crown under the Waste Lands Ordinances, Kalukelehena sold to Arambe Dewayalagedara Rankira, *ex* Vidane Dewaya, under the Waste Lands Ordinances; on the south by Kalukelehena sold to Arambe Dewayalagedara Rankira, *ex* Vidane Dewaya, and others under the Waste Lands Ordinances, Kalukelehena sold to Siriwardanayalage Pina and others under the Waste Lands Ordinances; on the west by Kalukelehena belonging to the Crown, Kalukelehena sold to Koruwage Peter Fernando and others under the Waste Lands Ordinances.



Surveyor-General's Office,
Colombo, July 17, 1922.

Scale of 8 Chains to an Inch.

C. H. VINCE,
for Surveyor-General.

December 8, 1922.

M. M. WEDDERBURN,
Special Officer.

LAND SALES IN THE SOUTHERN PROVINCE.

No. 4,013, S. P.—The Assistant Government Agent, Hambantota, will on Wednesday, June 20, 1923, at 1 P.M., at his office in Tangalla Resthouse, put up to auction, for sale or settlement, or will otherwise dispose of, the under-mentioned portions of Crown land, in accordance with the regulations of Government regarding land sales. Seventeen allotments of land situated in the West Giruwa pattu division of the Hambantota District of the Southern Province.

Lot.	Name of Land.	Final village plan 229. Village—Murutawela.		Description.	Extent.		
		Name of Applicant.			A.	R.	P.
13U	Gonawalahena	Giruwagamage Abaranhami of Murutawela	..	Chena contains 2 jak trees	0	2	3
13W	Galabendihena	Jasin Arachchige Samel, ditto Don Davit Abekonge Nikulashami	..	Chena contains plantain	5	3	38
13X	Arachchigehena	Jasin Arachchige Samel	..	Chena	0	3	36
13D	Gonawalahena	Giruwagamage Abaranhami	..	Chena contains 5 jak trees, 2 mango trees	1	1	35
62E	Panwalehena	Kodituwakkuge Samel of Galahitiya	..	Chena	5	0	29
		Final village plan 244. Village—Aggarahera.					
9	Atubodahena	D. A. W. Samarasekera, Vel-Vidane	..	Chena	4	3	34
9 J	Galagawahena	—	..	do.	2	1	23
9K	Do.	Omara Sumangala Thero of Naigala temple	..	do.	1	0	3
9M	Do.	—	..	do.	3	1	39
		Final village plan 245. Village—Udawakamulla.					
19L	Landewattehena	Munasin Arachchige Don Luis of Wakamulla	..	Chena	2	0	6
23A	Niyandagalayayehena	Hettiachchige Deonis Rajapaksa Patiranage Siyadoris	..	do.	3	0	18
23B	Do.	Punchihewagamage Carolis of Wakamulla	..	do.	1	0	4
		Final village plan 266. Village—Udawawwa.					
8A	Pahalawatta	Handunnettige Tepanisa	..	Chena	0	3	11
		Final village plan 329. Village—Kattakaduwa.					
2 J	Siyambalagahahena	Pitaheddige Dingirisa	..	Garden contains a mud hut	1	0	5
		Final village plan 347. Village—Hunnakumbura.					
3K	Mailagahakoratuwekebella alias Tanayankanatta	Mahanamanam Giganagamage Babini Appu- hami	..	Chena	0	1	30
3L	Do.	do.	..	do.	0	2	17
		Final village plan 385. Village—Galwadiya.					
1 I	Telabbehena	Wadigamage Andiris	..	do.	0	3	28

N.B.—Upset price of these lots will be notified at the time of sale. Further information regarding these lands can be obtained from the Assistant Government Agent, Hambantota, and plans of them from the Surveyor-General.

Colonial Secretary's Office,
Colombo, May 1, 1923.

CECIL CLEMENTI,
Colonial Secretary.

LAND SALES IN THE NORTH-CENTRAL PROVINCE.

No. 2,273, N.C. P.—The Government Agent, North-Central Province, will on Wednesday, June 20, 1923, at 1 P.M., at his office in Anuradhapura Kachcheri, put up to auction, for sale or settlement, or will otherwise dispose of, the under-mentioned portions of Crown land, in accordance with the regulations of Government regarding land sales. Forty-three allotments of land situated in the Nuwaragam palata of the Nuwarakala wiya district of the North-Central Province.

Lot.	Name of Land.	Final village plan 286. Village—Nambadawewa in Nuwaragam korale.		Description.	Extent.		Upset price per acre, Rs.
		Name of Applicant.			A.	R.	
2Z	Nambadawewakele	Rev. H. Saranankara of Isurumuni vihare, Anuradhapura	..	Low jungle	3	0	12 24
2AA	Do.	—	..	Low jungle (encroachment by Rev. H. Saranankara)	0	0	16 23
2AB	Do.	W. G. Seerala, Vel-Vidane	..	Low jungle	2	2	36 23
2AC	Do.	—	..	Low jungle (encroachment by W. G. Seerala, Vel-Vidane)	0	1	14 23
2AD	Do.	—	..	do.	0	0	15 23
2AE	Do.	W. G. Seerala, Vel-Vidane	..	Low jungle	1	3	29 23
2AF	Do.	—	..	Low jungle (encroachment by W. G. Seerala, Vel-Vidane)	0	0	19 23
2AG	Do.	—	..	Low jungle (encroachment by B. Ranhamy)	0	0	11 23
2AH	Do.	B. Ranhamy	..	Low jungle	2	0	14 23
2AI	Karanda-ela	—	..	Stream	0	0	20 23
2AJ	Nambadawewakele	H. M. Banda	..	Low jungle	8	1	1 27
8	Pansalakele	—	..	Waste land	0	1	35 23
2AK	Nambadawewakele	Rev. H. I. Saranankara of Isurumuniya temple, Anuradhapura	..	Low jungle fit for garden	4	0	21 25
		Final village plan 296. Village—Moragoda in Nuwaragam korale.					
5AC	Moragodakele	N. K. Arlis de Silva of Ihala Talawa	..	Low jungle fit for garden	4	3	29 26
5AD	Do.	—	..	Paddy field (encroachment by N. K. Arlis Silva of Ihala Talawa)	0	0	38 21
5AE	Do.	—	..	Garden (encroachment by N. K. Arlis Silva)	0	0	33 21

Lot.	Name of Land.	Name of Applicant.	Description.	Extent.		Upset price per acre, Rs.
				A.	R. P.	
5AH	Moragodakele	—	Garden containing a mud hut (encroachment by N. K. Arlis Silva)	0	1 12	21
5AI	Do.	—	Low jungle	0	0 14	23
5AL	Do.	D. M. Menikrala, ex Arachchi of Ihala Talawa	Low jungle fit for paddy	3	0 10	23
5AO	Do.	—	Paddy field (encroachment by D. M. Menikrala, ex Arachchi of Ihala Talawa)	0	0 21	21
Final village plan 301. Village—Gambirigaswewa in Nuwaragam korale.						
9 S	Gambirigaswewakele	G. Siman Naide	Chena fit for garden	1	0 4	22
10	Do.	—	Chena	2	3 9	22
10C	Do.	W. M. P. Banda of Ihala Talawa	Chena land fit for paddy	1	1 30	32.50
10D	Do.	—	Coconut garden (encroachment by W. M. P. Banda of Ihala Talawa)	0	0 12	21
10F	Do.	—	Paddy field (encroachment by M. K. Mohammadu Sadaku Tamby of Ihala Talawa)	0	0 11	21
10G	Do.	G. Kalu Appu	Chena land fit for paddy	1	0 24	22
Final village plan 310. Village—Maha Bulankulama in Nuwaragam korale.						
1F	Mahabulankulamakele alias Palugahaidama	H. M. Kiri Banda of Ulukkulama	Jungle	5	0 22	34.50
1G	Do.	do.	do.	1	2 1	34.50
1I	Mahabulankulamakele alias Dambagahaidama	N. Suddahamy, Vel-Vidane of Ulukkulama	do.	3	2 29	34
1N	Mahabulankulamakele alias Helambagahaidama	B. Appurala of Ulukkulama	do.	7	1 36	33
1A	Elenagoda-akkaraidama alias Mahabulankulamakele	M. Herathamy, Vel-Vidane of Ulukkulama	do.	3	3 6	34
1A4	Do.	B. Appurala Vedarala of Ulukkulama	Jungle fit for paddy	4	0 3	40
1A6	Do.	R. Kaluappu of Ulukku'ama	Jungle	3	3 24	34
8G	Mahabulankulamakele alias Palugahaidama	B. Appurala of Ulukkulama	do.	1	3 6	35
8H	Do.	P. Ukku Banda of Ulukkulama	do.	3	0 10	35
8K	Mahabulankulamakele alias Dangahaidama	K. Banda of Ulukkulama	Jungle	8	3 33	34
14Z	Mahabulankulamakele	U. Banda of Nochchiyagama	do.	2	3 31	24
14AB	Do.	—	do.	2	0 2	24
14AC	Mahabulankulamakele alias Dalukpitiya	W. Mohottihamy and 5 others of Ulukkulama	do.	6	1 4	24
14AD	Do.	D. M. Panchirala of Ulukkulama	do.	6	0 3	29
15	Mahabulankulamaparaawatta alias Mahabulankulamakele	H. M. Kiri Banda, Liyana Arachchi of Ulukkulama	do.	0	1 24	23
14AE	Akkarawela	—	Paddy field (encroachment by Kaluappurala, Vedarala and another of Ulukkulama)	0	2 12	21
14AF	Do.	—	Paddy field (encroachment by B. Appurala and another of Ulukkulama)	0	0 11	21

Further particulars regarding these lands can be had from the Government Agent, North-Central Province, and the plans of them from the Surveyor-General.

Colonial Secretary's Office,
Colombo, May 2, 1923.

CECIL CLEMENTI,
Colonial Secretary.

LAND SALES IN THE PROVINCE OF UVA.

No. 1,513, P. of U.—The Government Agent, Province of Uva, will on Tuesday, June 19, 1923, at 1 P.M., at his office in the Badulla Kachcheri, put up to auction, for sale or settlement, or will otherwise dispose of, the under-mentioned portions of Crown land, in accordance with the regulations of Government regarding land sales. Two allotments of land situated in the Bintenna division of the Badulla District of the Province of Uva.

Preliminary plan 2,231. Village—Ellewela in Bintenna korale of Bintenna division.

Lot.	Name of Land.	Name of Applicant.	Description.	Extent.		Upset price per acre, Rs.
				A.	R. P.	
2	Welapahalamullekella	Mr. W. Madugalla, Ratamahatmaya, Bintenna division	Chena	2	2 30	31
3	Do.	do.	do.	3	0 25	31

These lots will be sold subject to the payment of an irrigation rate of Re. 1 per acre per annum. This rate shall be subject to revision by Government at any time.

Further particulars regarding the sale of the above lots can be obtained from the Government Agent, Province of Uva, and their plans from the Surveyor-General.

Colonial Secretary's Office,
Colombo, April 28, 1923.

CECIL CLEMENTI,
Colonial Secretary.

No. 1,514, P. of U.—The Government Agent, Province of Uva, will on Tuesday, June 19, 1923, at 1 P.M., at his office in the Badulla Kachcheri, put up to auction, for sale or settlement, or will otherwise dispose of, the under-mentioned portions of Crown land, in accordance with the regulations of Government regarding land sales. Two allotments of land situated in the Buttala division of the Badulla District of the Province of Uva.

Preliminary plan 2,229. Village—Okkampitiya in Buttala korale of Buttala division.

Lot.	Name of Land.	Name of Applicant.	Description.	Extent.		Upset price per acre, Rs.
				A.	R. P.	
1	Delgaswattehena	—	Chena reservation along ela	0	0 21	—*
2	Do.	Wickremasinghe Ukkurala of Okkampitiya	Chena	0	3 39	31†

* To be reserved (not for sale).

† This lot will be sold subject to the payment of an irrigation rate of Rs. 2 per acre per annum. This rate shall be subject to revision by Government at any time.

Further particulars regarding the above lots can be obtained from the Government Agent, Province of Uva, and their plans from the Surveyor-General.

Colonial Secretary's Office,
Colombo, April 28, 1923.

CECIL CLEMENTI,
Colonial Secretary.

No. 1,515, P. of U.—The Government Agent, Province of Uva, will on Tuesday, June 19, 1923, at 1 P.M., at his office in the Badulla Kachcheri, put up to auction, for sale or settlement, or will otherwise dispose of, the under-mentioned portions of Crown land, in accordance with the regulations of Government regarding land sales. Twenty-five allotments of land situated in the Wellassa, Bintenna, and Wellawaya divisions of the Badulla District of the Province of Uva.

Preliminary plan 2,245. Village—Radillyadda in Wegam pattu korale of Wellassa division.

Lot.	Name of Land.	Name of Applicants.	Description.	Extent.		Upset price per acre, Rs.
				A.	R. P.	
1	Wewekumbura <i>alias</i> Weohidakumbura	Tissahami Vedarala of Radillyadda	Abandoned paddy field, now deniya	1	3 13	36

Preliminary plan 2,255. Village—Itanawatta Megodagama in Wegam pattu korale of Wellassa division.

Lot.	Name of Land.	Name of Applicants.	Description.	Extent.		Upset price per acre, Rs.
				A.	R. P.	
1	Keenagaspiya	K. D. Juwanis	Native garden contains plantain bushes	2	0 19	46
2	Keenagaspiya	—	Native garden contains plantain bushes, reservation along Gansabhawa road	0	0 23	—*

Final village plan 141. Village—Nugamure in Medagam pattu korale of Wellassa division.

Lot.	Name of Land.	Name of Applicants.	Description.	Extent.		Upset price per acre, Rs.
				A.	R. P.	
13r	Ambalamewattehena and Keenalandehena	Udagedera Hudumala of Nugamure	Chena	1	0 11	29
13r2	Ambalamewatta	Udagedera Kirihenaya	Chena	0	1 35	26
13r3	Do.	do.	do.	0	3 21	28
13r5	Ambalamewattehena <i>alias</i> Keenalandehena	Alutgedera Kuda Henaya of Kohukumbura	do.	0	1 12	26
13v1	Kukurumanlanda <i>alias</i> Ma-kullagahamulla	G. D. M. Kiri Banda of Nugamure	do.	1	3 2	31

Final village plan 160. Village—Kalagahawaka in Medagam pattu korale of Wellassa division. Claimant—Crown.

Lot.	Name of Land.	Name of Applicants.	Description.	Extent.		Upset price per acre, Rs.
				A.	R. P.	
1N	Mutuketiyagala	Kahatagahawattegedera Sinna	Chena	0	3 18	41
1s	Mutuketiyegolla and Weliwatta	H. M. Kiri Banda of Elhena	do.	1	0 0	31

Final village plan 166. Village—Alanmulla in Medagam pattu korale of Wellassa division. Claimant—Crown.

Lot.	Name of Land.	Name of Applicants.	Description.	Extent.		Upset price per acre, Rs.
				A.	R. P.	
46DB	Tanahenegahagawahena	B. P. K. M. Heen Appu of Alanmulla	Chena contains 1 jak tree about 10 years old, and a kitul tree	1	1 1	31
46DF	Alupotawelapaulawatta	Alupotawatte Ratnayaka of Alanmulla	Chena	1	0 14	31
46DG	Bombukelehena	Alupotawattegedera H. M. Appuhami	Chena and jungle contains 3 jak trees 40 years old	2	2 24	31
83	Malakandurapitiya	Meegahawatte Ran Appu	Paddy field includes abandoned footpath	0	1 10	31

Final village plan 168. Village—Bakinigahawela in Medagam pattu korale of Wellassa division. Claimant—Crown.

Lot.	Name of Land.	Name of Applicants.	Description.	Extent.		Upset price per acre, Rs.
				A.	R. P.	
1BL	Rathpahahena	Bubulewewatta Ratneka and Nagollegedera Tissahami of Rattandeniya	Low jungle	2	0 30	42

Final village plan 161. Village—Dahagoniya in Medagam pattu korale of Wellassa division.

Lot.	Name of Land.	Name of Applicants.	Description.	Extent.		Upset price per acre, Rs.
				A.	R. P.	
6C	Beddebodaira	—	Paddy field, reservation for main road	0	0 13	—*

Preliminary plan 2,232. Village—Alutnuwara in Bintenna korale of Bintenna division. Claimant—Crown.

Lot.	Name of Land.	Name of Applicants.	Description.	Extent.		Upset price per acre, Rs.
				A.	R. P.	
1	Etinniwetichipitiya <i>alias</i> Talwitipitiya	—	Chena reservation along minor road	0	1 1	—*
2	Do.	D. R. M. Tissahami of Alutnuwara	Chena	9	1 20	36
3	Kuruwiya-aswedduma	—	Paddy field	2	2 2	66

Lot.	Name of Land.	Name of Applicant.	Description.	Extent.		Upset price per acre, Rs.
				A.	R. P.	
Preliminary plan 2,227. Village—Elewela in Bintenna korale of Bintenna division. Claimant—Crown.						
2	Hatiyannewela	W. M. Kiri Banda, Arachchi of Alutnuwara	Deniya	0	1 18	32
4	Do.	do.	do.	2	3 16	32
Preliminary plan 2,224. Village—Obbekota in Dambagalla korale of Wellassa division. Claimant—Crown.						
5	Hemawelalandehena	W. S. Mendis Appu of Obbekota	Chena	6	0 6	39†
Preliminary plan 2,200. Village—Huratgamuwa in Wellawaya korale of Wellawaya division. Claimant—Crown.						
1	Siyambalagahahena	D. M. Kiriwante of Huratgamuwa	Chena under cultivation	3	0 2	26
2	Do.	D. M. Siyatu of Huratgamuwa	do.	2	3 32	26
4	Do.	Pedrishami of Huratgamuwa	do.	3	0 11	25

* To be reserved (not for sale).

† Re-advertised for non-payment of purchase amount.

Further particulars regarding the sale of the above lots can be obtained from the Government Agent, Province of Uva, and their plans from the Surveyor-General.

Colonial Secretary's Office,
Colombo, April 28, 1923.

CECIL CLEMENTI,
Colonial Secretary.

LAND ACQUISITION NOTICES.

HAVING been duly directed by the Governor, with the advice of the Executive Council, acting under the provisions of "The Land Acquisition Ordinance of 1876," section 6, to take order for the acquisition of the following land, required for a public purpose, namely, for sites for oil installations at Hatton Railway Station, to wit :—

Lot.	Name of Land.	Description.	Name of Claimant.	Extent.	
				A.	R. P.
Preliminary plan 7,486. Town, within the Local Board limits of Hatton.					
1	Hatton estate	Open waste land	Mr. C. E. A. Dias	0	1 25

I hereby give public notice, as required by section 7, that the Government proposes to take possession of the land. All persons interested in the aforesaid land are hereby required to appear personally or by agent before me at the Kandy Kachcheri, on May 29, 1923, at 12 noon, and to state the nature of their respective interests in the land, and the amount and particulars of their claims to compensation for such interests.

The Kachcheri,
Kandy, May 4, 1923.

W. L. KINDERSLEY,
Government Agent.

HAVING been duly directed by the Governor, with the advice of the Executive Council, acting under the provisions of "The Land Acquisition Ordinance of 1876," section 6, to take order for the acquisition of the following lands, required for a public purpose, namely, for the execution of the Back Lane Scheme, Kandy, to wit :—

Lot.	Name of Land.	Description.	Name of Claimant.	Extent.	
				A.	R. P.
Preliminary plan 7,491. Town, within the Municipal limits of Kandy.					
1	Assessment Nos. 15 to 19, Brownrigg street	Parts of buildings, &c.	Mrs. A. Wijegoonewardena	0	0 8.54
2	Assessment No. 42, King street	do.	W. P. Cader Meera Saibo	0	0 14.96
3	Assessment No. 175, Colombo street	Part of permanent building	C. W. Marikar and another	0	0 0.34
4	Assessment No. 174, Colombo street	do.	S. Hadjie Marikar and another	0	0 0.60
5	Assessment No. 173, Colombo street	do.	S. V. R. Werappa Chetty	0	0 0.44
6	Assessment No. 172, Colombo street	do.	M. C. Abdul Jawad	0	0 0.47
7	Assessment No. 171, Colombo street	do.	M. G. Aponsu & Co.	0	0 0.44
8	Assessment Nos. 190 to 192, Colombo street	Permanent buildings, &c.	Mrs. Sinnatamby	0	0 2.77
9	Assessment Nos. 187 to 189, Colombo street	Parts of buildings	M. A. M. Habeebo Lebbe	0	0 2.59
10	Assessment Nos. 184 to 186, Colombo street	Parts of buildings, &c.	M. Ponnampalam	0	0 1.69
11	Assessment No. 183, Colombo street	Bare open land	G. W. Bibile and another	0	0 0.12
12	Assessment Nos. 94 to 96, Castle Hill street	Parts of buildings, &c.	Mrs. R. Dias, Panadure	0	0 0.74
13	Assessment Nos. 92, 92A, 93, Castle Hill street	do.	Heirs of Mrs. A. de Silva	0	0 2.01
14	Assessment Nos. 89 and 91, Castle Hill street	do.	Mrs. G. E. Dias	0	0 3.24
15	Assessment No. 43, King street	Part of grass field, &c.	W. P. Cader Meera Saibo	0	0 2.07
16	Assessment No. 26, Brownrigg street	Part of building	do.	0	0 1.56
17	Assessment Nos. 24 and 25, Brownrigg street	Bare open land	A. J. W. Marambe	0	0 1.47
18	Assessment Nos. 21 to 23, Brownrigg street	Open land and water-closet	G. Kumarihami	0	0 1.31
19	Assessment Nos. 20 and 20A, Brownrigg street	Part of permanent building	S. P. R. M. R. M. Ramaswamy Chetty and other	0	0 2.18

I hereby give public notice, as required by section 7, that the Government proposes to take possession of the lands. All persons interested in the aforesaid lands are hereby required to appear personally or by agent before me at the Kandy Kachcheri, on May 29, 1923, at 2.30 P.M., and to state the nature of their respective interests in the lands, and the amount and particulars of their claims to compensation for such interests.

The Kachcheri,
Kandy, May 4, 1923.

W. L. KINDERSLEY,
Government Agent.

HAVING been duly directed by the Governor, with the advice of the Executive Council, acting under the provisions of "The Land Acquisition Ordinance of 1876," section 6, to take order for the acquisition of the following land, required for a public purpose, namely, for the Waradiwala Government School in Uda Dumbara, to wit:—

Lot.	Name of Land.	Description.	Village—Waradiwala.	Name of Claimant.	Extent.		
					A.	R.	P.
1	Ambagahamula watta <i>alias</i> Tennapita watta	Native garden and a school	..	M. Sundera Veda and others	0	2	34·9

I hereby give public notice, as required by section 7, that the Government proposes to take possession of the land. All persons interested in the aforesaid land are hereby required to appear personally or by agent before me at the Kandy Kachcheri, on May 30, 1923, at 11 A.M., and to state the nature of their respective interests in the land, and the amount and particulars of their claims to compensation for such interests.

The Kachcheri,
Kandy, May 4, 1923.

W. L. KINDERSLEY,
Government Agent.

HAVING been duly directed by the Governor, with the advice of the Executive Council, acting under the provisions of "The Land Acquisition Ordinance of 1876," section 6, to take order for the acquisition of the following lands, required for a public purpose, namely, for the Hali-ela Tank Bed, to wit:—

Lot.	Name of Land.	Description.	Villages—Karagoda, Uyangoda, Ihala Aturaliya.	Name of Claimant.	Extent.		
					A.	R.	P.
1	Wilpitawattedeniya	Mr. Fred. Abeyesundara of Galle	0	0	18·1
2	Do.	do.	0	1	20·7
3	Do.	do.	0	1	20·1
4	Do.	do.	0	1	2·6
5	Do.	do.	1	2	7
6	Do.	do.	0	1	17·4
7	Wilpita estate	do.	0	0	12
8	Wilpitawattedeniya	do.	0	0	7
9	Do.	do.	0	2	15·3
10	Do.	do.	0	2	6·1
11	Do.	do.	0	0	19·2
12	Wilpita estate	do.	0	0	35·2
13	Wilpitawattedeniya	do.	0	0	26·9

I hereby give public notice, as required by section 7, that the Government proposes to take possession of the lands. All persons interested in the aforesaid lands are hereby required to appear personally or by agent before me at the Kachcheri, on June 20, 1923, at 11 A.M., and to state the nature of their respective interests in the lands, and the amount and particulars of their claims to compensation for such interests.

The Kachcheri,
Matara, April 28, 1923.

G. S. WODEMAN,
Assistant Government Agent.

HAVING been duly directed by the Governor, with the advice of the Executive Council, acting under the provisions of "The Land Acquisition Ordinance of 1876," section 6, to take order for the acquisition of the following lands, required for a public purpose, namely, for the Hali-ela Tank Bed, to wit:—

Lot.	Name of Land.	Description.	Villages—Karagoda, Uyangoda.	Name of Claimant.	Extent.		
					A.	R.	P.
1	Liyanagemulledeniya	Mr. Fred. Abeyesundara of Galle	0	0	15·1
2	Do.	do.	0	0	10·3
3	Wilpita estate	do.	0	0	5·4
4	Liyanagemulledeniya	do.	0	0	21·1
5	Wilpita estate	do.	0	0	15·4
6	Do.	do.	0	0	2
7	Do.	1 coconut tree of 2 years	..	do.	0	0	26·4
8	Liyanagemulla	Mrs. Denister Perera of Galle	0	0	7
9	Liyanagemulledeniya	Mr. Fred. Abeyesundara of Galle	1	1	34·7
10	Wilpita estate	do.	0	0	5·7
11	Liyanagemulledeniya	do.	2	1	9·2

I hereby give public notice, as required by section 7, that the Government proposes to take possession of the lands. All persons interested in the aforesaid lands are hereby required to appear personally or by agent before me at the Kachcheri, on June 20, 1923, at 11 A.M., and to state the nature of their respective interests in the lands, and the amount and particulars of their claims to compensation for such interests.

The Kachcheri,
Matara, April 28, 1923.

G. S. WODEMAN,
Assistant Government Agent.

HAVING been duly directed by the Governor, with the advice of the Executive Council, acting under the provisions of "The Land Acquisition Ordinance of 1876," section 6, to take order for the acquisition of the following lands, required for a public purpose, namely, for Hali-ela Tank Bed, to wit:—

Lot.	Name of Land.	Description.	Village—Ranchagoda.	Name of Claimant.	Extent.		
					A.	R.	P.
110B	Liyanagemulledeniya	6 coconut trees 22 years old, 3 areca-nut trees 22 years old	..	Mr. Fred. Abeyesundara of Galle	0	0	12
110C	Do.	22 years old 2 coconut trees	..	do.	0	0	12
110D	Liyanagemulla	do.	0	0	15·87
110A1	Liyanagemulledeniya	Mrs. Denister Perera of Galle	0	0	13
110A2	Liyanagemulla	do.	0	0	10·75

I hereby give public notice, as required by section 7, that the Government proposes to take possession of the lands. All persons interested in the aforesaid lands are hereby required to appear personally or by agent before me at the Kachcheri, on June 20, 1923, at 11 A.M., and to state the nature of their respective interests in the lands, and the amount and particulars of their claims to compensation for such interests.

The Kachcheri,
Matara, April 28, 1923.

G. S. WODEMAN,
Assistant Government Agent.

HAVING been duly directed by the Governor, with the advice of the Executive Council, acting under the provisions of "The Land Acquisition Ordinance of 1876," section 6, to take order for the acquisition of the following lands, required for a public purpose, namely, for the Hali-ela Tank Bed, to wit :—

Lot.	Name of Land.	Description.	Name of Claimant.	Extent.	
				A.	R. P.
100A	Wilpitawattedeniya	—	Mr. Fred. Abeysundera of Galle	0	0 15·87
100B	Do.	39 rubber trees about 2 to 3 years old, 15 rubber trees about 5 to 7 years old, 1 coconut tree about 6 years old	do.	2	2 39·75
100C	Do.	49 rubber trees about 2 to 3 years old, 16 rubber trees about 5 to 7 years old	do.	1	2 12·87
100D	Wilpita estate	—	do.	0	0 15·50
100E	Wilpitawattedeniya	—	do.	0	1 10·50
100F	Do.	—	do.	0	0 21·50
100G	Wilpita estate	—	do.	0	0 21·25
100H	Do.	2 coconut trees about 6 years old	do.	0	0 14·50
100I	Wilpitawattedeniya	—	do.	0	0 21·25
100J	Wilpita estate	1 coconut tree about 3 years old	do.	0	0 6·12
100K	Wilpitawattedeniya	—	do.	0	1 14·50
100L	Wilpita estate	16 coconut trees about 3 years old	do.	0	2 15·37
100M	Wilpitawattedeniya	—	do.	0	0 7·50
100N	Wilpita estate	1 coconut tree about 25 years old, 7 coconut trees about 4 years old	do.	0	1 24·75
100O	Wilpitawattedeniya	—	do.	0	0 15·25
100P	Wilpita estate	3 coconut trees about 5 years old	do.	0	0 15·50
100Q	Wilpitawattedeniya	—	do.	0	0 5·25
100R	Liyanagemulledeniya	4 coconut trees about 20 years old, 8 arecanut trees about 20 years old, 1 jak tree about 30 years old	do.	2	1 18·37
100S	Wilpita estate	—	do.	0	0 19·50
100T	Do.	—	do.	0	0 18·50
100U	Do.	—	do.	0	0 15·50
100V	Do.	—	do.	0	0 8
100W	Do.	1 coconut plant about 2 years old	do.	0	0 3·12

I hereby give public notice, as required by section 7, that the Government proposes to take possession of the lands. All persons interested in the aforesaid lands are hereby required to appear personally or by agent before me at the Kachcheri, on June 20, 1923, at 11 A.M., and to state the nature of their respective interests in the lands, and the amount and particulars of their claims to compensation for such interests.

The Kachcheri,
Matara, April 28, 1923.

G. S. WODEMAN,
Assistant Government Agent.

HAVING been duly directed by the Governor, with the advice of the Executive Council, acting under the provisions of "The Land Acquisition Ordinance of 1876," section 6, to take order for the acquisition of the following land, required for a public purpose, namely, for opening a road to the gravel quarry at Mawatagama, to wit :—

Lot.	Name of Land.	Description.	Name of Claimant.	Extent.	
				A.	R. P.
1	Antonian Grove <i>alias</i> Himbutuwa estate	Road under construction.	L. B. Emmanuel	0	2 2·2

I hereby give public notice, as required by section 7, that the Government proposes to take possession of the land. All persons interested in the aforesaid land are hereby required to appear personally or by agent before me at the Chilaw Kachcheri, on June 19, 1923, at 10 A.M., and to state the nature of their respective interests in the land, and the amount and particulars of their claims to compensation for such interests.

The Kachcheri,
Puttalam April 19, 1923.

W. K. H. CAMPBELL,
Assistant Government Agent.