

Ceylon Government Gazette

Published by Authority.

No. 7,327 — FRIDAY, MAY 11, 1923.

Part III.—Lands.

Separate paging is given to each Part in order that it may be filed separately.

	PAGE		PAGE		PAGE
Land Settlement Notices :—		Land Sales by the Government Agents :—		Land Sales by the Settlement Officer :—	
Final Orders ..	527	North-Western Province ..	541	Northern Province ..	—
Preliminary Notices ..	533	North-Central Province ..	543	Eastern Province ..	—
Land Sales by the Government Agents :—		Province of Uva ..	—	North-Western Province ..	—
Western Province ..	—	Province of Sabaragamuwa ..	543	North-Central Province ..	544
Central Province ..	—	Land Sales by the Settlement Officer :—		Province of Uva ..	—
Southern Province ..	539	Western Province ..	—	Province of Sabaragamuwa ..	—
Northern Province ..	540	Central Province ..	—	Land Acquisition Notices ..	544
Eastern Province ..	—	Southern Province ..	—	Land Resumption Notices ..	—

FINAL ORDERS.

Kegalla S. O. No. 463.

Order under Section 4, Sub-section (1), of "The Waste Lands Ordinances of 1897, 1899, 1900, and 1903."

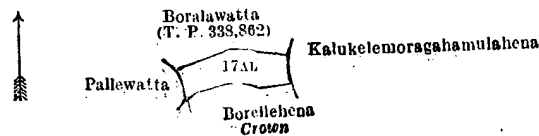
In the matter of the land commonly called or known as Kalukeleborellewatta, situate in the village of Parape, in the Kinigoda korale of the Kegalla District, in the Province of Sabaragamuwa, and of "The Waste Lands Ordinances of 1897, 1899, 1900, and 1903."

WHEREAS in pursuance of section 1 of the said Ordinances it was duly declared and notified on the 17th day of October, 1913, that if no claim to the land commonly called or known as Kalukeleborellewatta, situate in the village of Parape, in the Kinigoda korale of the Kegalla District, in the Province of Sabaragamuwa, containing in extent 2 roods and 31 perches, and shown as lot 17AL in block survey preliminary plan 96 and in the annexed diagram, was made to Ralph Marcus Meaburn Worsley, Special Officer appointed under section 28 of the said Ordinances, within the period of three months from the date specified in the said notice, such land would be declared the property of the Crown, and dealt with on account of the Crown (*vide* Notice No. 5,030) :

And whereas Edirimuni Dewayalage Bandiya made claim thereto, and Ralph Marcus Meaburn Worsley, Thomas Graham Willett, Howard Orme Fox, Maxwell MacLagan Wedderburn, and Frederick Lewis, Special Officers appointed under section 28 of the said Ordinances, made due inquiry into such claim and whereas the said claimant and Howard Orme Fox, one of the aforesaid Special Officers, came to an agreement in writing dated the 15th day of April, 1920, concerning the said land, under section 4, sub-section (1), of the said Ordinances, whereby it was agreed that Maha Dewayalage Kiriya, Vidane Dewaya, should be declared the purchaser of the said land upon payment, on or before the 15th day of June, 1920, to the Assistant Government Agent at Kegalla or to the Settlement Officer, of a sum of Rupees Eleven and Cents Ten only (Rs. 11·10), as the purchase amount of the said land, and whereas the said amount has been duly paid the said Maha Dewayalage Kiriya, Vidane Dewaya, is hereby, in pursuance of the agreement aforementioned, declared to be the purchaser, of the said land, as more fully described herein below.

Description of the Land referred to.

The land commonly called or known as Kalukeleborellewatta, situate in the village of Parape, in the Kinigoda korale of the Kegalla District, in the Province of Sabaragamuwa, containing in extent 2 roods and 31 perches, and shown as lot 17AL in block survey preliminary plan 96 and in the annexed diagram; and bounded as follows: on the north by Borala-watta sold by the Crown (T. P. 338,862); on the east by Kalukelemoragahamulahena sold to Manatunga Dewayalage Rankira and others under the Waste Lands Ordinances; on the south by Borellehena to be declared the property of the Crown under the Waste Lands Ordinances; on the west by Pallewatta claimed by Ogodapolagedara Kirihonda and another



Surveyor-General's Office,
Colombo, July 17, 1922.

Scale of 8 Chains to an Inch.

C. H. VINCE,
for Surveyor-General.

December 8, 1922. M. M. WEDDERBURN,
Special Officer.

Kegalla S. O. No. 464.

Order under Section 4, Sub-section (1), of "The Waste Lands Ordinances of 1897, 1899, 1900, and 1903."

In the matter of the land commonly called or known as Kalukelehena, situate in the village of Parape, in the Kinigoda korale of the Kegalla District, in the Province of Sabaragamuwa, and of "The Waste Lands Ordinances of 1897, 1899, 1900, and 1903."

WHEREAS in pursuance of section 1 of the said Ordinances it was duly declared and notified on the 17th day of October, 1913, that if no claim to the land commonly called or known as Kalukelehena, situate in the village of Parape, in the Kinigoda korale of the Kegalla District, in the Province of Sabaragamuwa, containing in extent 1 acre 1 rood and 2 perches, and shown as lot 17Aa in block survey preliminary plan 96 and in the annexed diagram, was made to Ralph Marcus Meaburn Worsley, Special Officer appointed under section 28 of the said Ordinances, within the period of three months from the date specified in the said notice, such land would be declared the property of the Crown, and dealt with on account of the Crown (*vide* Notice No. 5,030):

And whereas (1) Arambe Dewayalage Rankira, *ex* Vidane Dewaya, and (2) Warusamanayalage Bilinda made claim thereto, and Ralph Marcus Meaburn Worsley, Thomas Graham Willett, Howard Orme Fox, Maxwell MacLagan Wedderburn, and Frederick Lewis, Special Officers appointed under section 28 of the said Ordinances, made due inquiry into such claim, and whereas the said claimants and I, Maxwell MacLagan Wedderburn, one of the aforesaid Special Officers, came to an agreement in writing dated the 8th day of April, 1921, concerning the said land, under section 4, sub-section (1), of the said Ordinances, whereby it was agreed that (a) Maha Dewayalage Dingira, (b) Wedenigedara Sarana, and (c) Warusamanayalage Kira should be declared the purchasers, in the following shares, *viz.*, $\frac{1}{2}$ to the said (a) Maha Dewayalage Dingira, $\frac{1}{4}$ to the said (b) Wedenigedara Sarana, and $\frac{1}{4}$ to the said (c) Warusamanayalage Kira, of the said land upon payment, on the 8th day of April, 1921, to the Settlement Officer, of a sum of Rupees Twenty and Cents Twenty-four only (Rs. 20.24), as the purchase amount of the said land, and whereas the said amount has been duly paid, the said (a) Maha Dewayalage Dingira, (b) Wedenigedara Sarana, and (c) Warusamanayalage Kira are hereby, in pursuance of the agreement aforementioned, declared to be the purchasers, in the said shares, of the said land, as more fully described herein below.

Description of the Land referred to.

The land commonly called or known as Kalukelehena, situate in the village of Parape, in the Kinigoda korale of the Kegalla District, in the Province of Sabaragamuwa, containing in extent 1 acre 1 rood and 2 perches, and shown as lot 17Aa in block survey preliminary plan 96 and in the annexed diagram; and bounded as follows: on the north by Kalukelehena sold to Maha Dewayalage Dingira and another under the Waste Lands Ordinances; on the east by Kalukelegorakagahamulshena to be sold to Warusamanayalage Kira and others under the Waste Lands Ordinances, Kalukelehena sold to Raja Kannale Kiri Baiya under the Waste Lands Ordinances; on the south by Kalukelehena sold to Raja Kannale Kiri Baiya under the Waste Lands Ordinances; on the west by Kalukelehena sold to Koruwage Peter Fernando and others under the Waste Lands Ordinances, Kalukele to be declared the property of the Crown under the Waste Lands Ordinances.



Surveyor-General's Office,
Colombo, July 17, 1922.

Scale of 8 Chains to an Inch.

C. H. VINCE,
for Surveyor-General.

December 8, 1922. M. M. WEDDERBURN,
Special Officer.

Kegalla S. O. No. 465.

Order under Section 4, Sub-section (1), of "The Waste Lands Ordinances of 1897, 1899, 1900, and 1903."

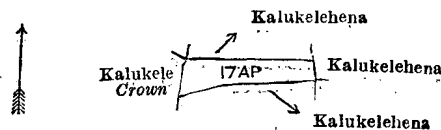
In the matter of the land commonly called or known as Kalukelehena, situate in the village of Parape, in the Kinigoda korale of the Kegalla District, in the Province of Sabaragamuwa, and of "The Waste Lands Ordinances of 1897, 1899, 1900, and 1903."

WHEREAS in pursuance of section 1 of the said Ordinances it was duly declared and notified on the 17th day of October, 1913, that if no claim to the land commonly called or known as Kalukelehena, situate in the village of Parape, in the Kinigoda korale of the Kegalla District, in the Province of Sabaragamuwa, containing in extent 2 roods and 10 perches, and shown as lot 17Aa in block survey preliminary plan 96 and in the annexed diagram, was made to Ralph Marcus Meaburn Worsley, Special Officer appointed under section 28 of the said Ordinances, within the period of three months from the date specified in the said notice, such land would be declared the property of the Crown, and dealt with on account of the Crown (*vide* Notice No. 5,030):

And whereas (1) Arambe Dewayalage Rankira *ex* Vidane Dewaya, and (2) Warusamanayalage Bilinda made claim thereto, and Ralph Marcus Meaburn Worsley, Thomas Graham Willett, Howard Orme Fox, Maxwell MacLagan Wedderburn, and Frederick Lewis, Special Officers appointed under section 28 of the said Ordinances, made due inquiry into such claim, and whereas the said 1st and 2nd claimants and I, Maxwell MacLagan Wedderburn, one of the aforesaid Special Officers, came to an agreement in writing dated the 8th day of April, 1921, concerning the said land, under section 4, sub-section (1), of the said Ordinances, whereby it was agreed that (a) Maha Dewayalage Dingira and (b) Warusamanayalage Kira should be declared the purchasers, in equal shares, of the said land upon payment, on the 8th day of April, 1921, to the Settlement Officer, of a sum of Rupees Nine only (Rs. 9), as the purchase amount of the said land, and whereas the said amount has been duly paid, the said (a) Maha Dewayalage Dingira and (b) Warusamanayalage Kira are hereby, in pursuance of the agreement aforementioned, declared to be the purchasers, in equal shares, of the said land, as more fully described herein below.

Description of the Land referred to.

The land commonly called or known as Kalukelehena, situate in the village of Parape, in the Kinigoda korale of the Kegalla District, in the Province of Sabaragamuwa, containing in extent 2 roods and 10 perches, and shown as lot 17AP in block survey preliminary plan 96 and in the annexed diagram; and bounded as follows: on the north by Kalukelehena sold to Maha Dewayalage Kirihonda and others under the Waste Lands Ordinances; on the east by Kalukelehena sold to Maha Dewayalage Kirihonda and others under the Waste Lands Ordinances; on the south by Kulukelehena sold to Maha Dewayalage Dingira and others under the Waste Lands Ordinances; on the west by Kalukele to be declared the property of the Crown under the Waste Lands Ordinances.



Surveyor-General's Office,
Colombo, July 17, 1922.

Scale of 8 Chains to an Inch.

C. H. VINCE,
for Surveyor-General.

December 8, 1922.

M. M. WEDDERBURN,
Special Officer.

Kegalla S. O. No. 466.

Order under Section 4, Sub-section (1), of "The Waste Lands Ordinances of 1897, 1899, 1900, and 1903."

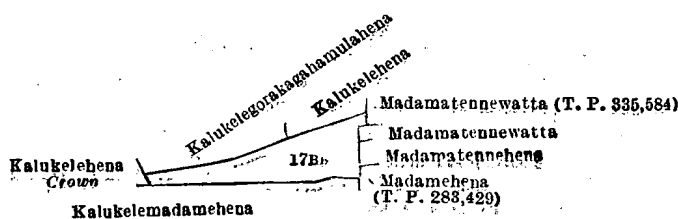
In the matter of the land commonly called or known as Kalukelehena, situate in the village of Parape, in the Kinigoda korale of the Kegalla District, in the Province of Sabaragamuwa, and of "The Waste Lands Ordinances of 1897, 1899, 1900, and 1903."

WHEREAS in pursuance of section 1 of the said Ordinances it was duly declared and notified on the 17th day of October, 1913, that if no claim to the land commonly called or known as Kalukelehena, situate in the village of Parape, in the Kinigoda korale of the Kegalla District, in the Province of Sabaragamuwa, containing in extent 1 acre and 27 perches, and shown as lot 17BB in block survey preliminary plan 96 and in the annexed diagram, was made to Ralph Marcus Meaburn Worsley, Special Officer appointed under section 28 of the said Ordinances, within the period of three months from the date specified in the said notice, such land would be declared the property of the Crown, and dealt with on account of the Crown (*vide* Notice No. 5,030):

And whereas Warusamanayalage Bilinda made claim thereto, and Ralph Marcus Meaburn Worsley, Thomas Graham Willett, Howard Orme Fox, Maxwell MacLagan Wedderburn, and Frederick Lewis, Special Officers appointed under section 28 of the said Ordinances, made due inquiry into such claim, and whereas the said claimant and I, Maxwell MacLagan Wedderburn, one of the aforesaid Special Officers, came to an agreement in writing dated the 8th day of April, 1921, concerning the said land, under section 4, sub-section (1), of the said Ordinances, whereby it was agreed that Suduhakuregedara Amangira and Warusamanayalage Kira should be declared the purchasers, in equal shares, of the said land upon payment, on the 8th day of April, 1921, to the Settlement Officer, of a sum of Rupees Twenty only (Rs. 20), as the purchase amount of the said land, and whereas the said amount has been duly paid, the said Suduhakuregedara Amangira and Warusamanayalage Kira are hereby, in pursuance of the agreement aforementioned, declared to be the purchasers, in equal shares, of the said land, as more fully described herein below.

Description of the Land referred to.

The land commonly called or known as Kalukelehena, situate in the village of Parape, in the Kinigoda korale of the Kegalla District, in the Province of Sabaragamuwa, containing in extent 1 acre and 27 perches, and shown as lot 17BB in block survey preliminary plan 96 and in the annexed diagram; and bounded as follows: on the north by Kalukelegorakagahamulahena to be sold to Rajakannala Dingiri and others under the Waste Lands Ordinances, Kalukelehena sold to Warusamana Dewayalage Kira and others under the Waste Lands Ordinances; on the east by Madamatennewatta sold by the Crown (T. P. 335,584), Madamatennewatta claimed by Arambe Dewayalagedera Rankira, *ex* Vidane Dewaya, Madamatennehena sold by the Crown, Madamehena sold by the Crown (T. P. 283,429); on the south by Kalukelemadamehena sold to Rajakannala Kiri Baiya and another under the Waste Lands Ordinances; on the west by Kalukelehena to be declared the property of the Crown under the Waste Lands Ordinances.



Surveyor-General's Office,
Colombo, July 17, 1922.

Scale of 8 Chains to an Inch.

C. H. VINCE,
for Surveyor-General.

December 8, 1922.

M. M. WEDDERBURN,
Special Officer.

Kegalla S. O. No. 467.**Order under Section 4, Sub-section (1), of "The Waste Lands Ordinances of 1897, 1899, 1900, and 1903."**

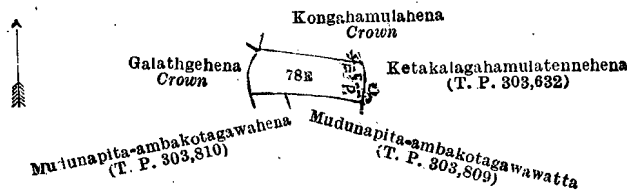
In the matter of the land commonly called or known as Kongahamulahena (exclusive of the footpath passing through the land), situate in the village of Parape, in the Kinigoda korale of the Kegalla District, in the Province of Sabaragamuwa, and of "The Waste Lands Ordinances of 1897, 1899, 1900, and 1903."

WHEREAS in pursuance of section 1 of the said Ordinances it was duly declared and notified on the 17th day of October, 1913, that if no claim to the land commonly called or known as Kongahamulahena (exclusive of the footpath passing through the land), situate in the village of Parape, in the Kinigoda korale of the Kegalla District, in the Province of Sabaragamuwa, containing in extent 3 roods and 13 perches, and shown as lot 78E in block survey preliminary plan 96 and in the annexed diagram, was made to Ralph Marcus Meaburn Worsley, Special Officer appointed under section 28 of the said Ordinances, within the period of three months from the date specified in the said notice, such land would be declared the property of the Crown, and dealt with on account of the Crown (*vide* Notice No. 5,030):

And whereas Kosgollalagedara Handuna made claim thereto, and Ralph Marcus Meaburn Worsley, Thomas Graham Willett, Howard Orme Fox, Maxwell MacLagan Wedderburn, and Frederick Lewis, Special Officers appointed under section 28 of the said Ordinances, made due inquiry into such claim, and whereas the said claimant and I, Maxwell MacLagan Wedderburn, one of the aforesaid Special Officers, came to an agreement in writing dated the 8th day of April, 1921, concerning the said land, under section 4, sub-section (1), of the said Ordinances, whereby it was agreed that the said claimant should be declared along with (a) Kosgollalagedara Rankira, (b) Suduhakuregedara Amangira, (c) Naida Dewayalage Siripala, and (d) Naida Dewayalage Hawkendi the purchaser, in the following shares, viz., $\frac{5}{12}$ to the said claimant and (a) Kosgollalagedara Rankira together, $\frac{1}{4}$ to the said (b) Suduhakuregedara Amangira, and $\frac{5}{12}$ to the said (c) Naida Dewayalage Siripala, and (d) Naida Dewayalage Hawkendi together, of the said land upon payment, on the 8th day of April, 1921, to the Settlement Officer, of a sum of Rupees Thirteen and Cents Eighty only (Rs. 13.80), as the purchase amount of the said land; and whereas the said amount has been duly paid, the said claimant and the said (a) Kosgollalagedara Rankira, (b) Suduhakuregedara Amangira, (c) Naida Dewayalage Siripala, and (d) ditto Hawkendi are hereby, in pursuance of the agreement aforementioned, declared to be the purchasers, in the said shares, of the said land, as more fully described herein below.

Description of the Land referred to.

The land commonly called or known as Kongahamulahena (exclusive of the footpath passing through the land), situate in the village of Parape, in the Kinigoda korale of the Kegalla District, in the Province of Sabaragamuwa, containing in extent 3 roods and 13 perches, and shown as lot 78E in block survey preliminary plan 96 and in the annexed diagram; and bounded as follows: on the north by Kongahamulahena to be declared the property of the Crown under the Waste Lands Ordinances; on the east by Ketakalagahamulatennehena sold by the Crown (T. P. 303,632); on the south by Mudunapita-ambakotagawawatta sold by the Crown (T. P. 303,809), Mudunapita-ambakotagawahena sold by the Crown (T. P. 303,810); on the west by Galathgehena to be declared the property of the Crown under the Waste Lands Ordinances.



Surveyor-General's Office,
Colombo, July 17, 1922.

Scale of 8 Chains to an Inch.

C. H. VINCE,
for Surveyor-General.

December 8, 1922.

M. M. WEDDERBURN,
Special Officer.

Kegalla S. O. No. 468.**Order under Section 4, Sub-section (1), of "The Waste Lands Ordinances of 1897, 1899, 1900, and 1903."**

In the matter of the lands commonly called or known as Hinguremadahena, situate in the village of Parape, in the Kinigoda korale of the Kegalla District, in the Province of Sabaragamuwa, and of "The Waste Lands Ordinances of 1897, 1899, 1900, and 1903."

WHEREAS in pursuance of section 1 of the said Ordinances it was duly declared and notified on the 17th day of October, 1913, that if no claim to the lands commonly called or known as Hinguremadahena, situate in the village of Parape, in the Kinigoda korale of the Kegalla District, in the Province of Sabaragamuwa, containing in extent 2 acres 3 roods and 12 perches, and shown as lots 53w, 53x, and 88 i in block survey preliminary plan 96 and in the annexed diagrams, was made to Ralph Marcus Meaburn Worsley, Special Officer appointed under section 28 of the said Ordinances, within the period of three months from the date specified in the said notice, such lands would be declared the property of the Crown, and dealt with on account of the Crown (*vide* Notice No. 5,030):

And whereas Warusamanayalage Bilinda made claim thereto, and Ralph Marcus Meaburn Worsley, Thomas Graham Willett, Howard Orme Fox, Maxwell MacLagan Wedderburn, and Frederick Lewis, Special Officers appointed under section 28 of the said Ordinances, made due inquiry into such claim, and whereas the said claimant and I, Maxwell MacLagan Wedderburn, one of the aforesaid Special Officers, came to an agreement in writing dated the 8th day of April, 1921, concerning the said land, under section 4, sub-section (1), of the said Ordinances, whereby it was agreed that Diyagukananage Andiris Silva should be declared the purchaser of the said land upon payment, on the 8th day of April, 1921, to the Settlement Officer, of a sum of Rupees Forty-six only (Rs. 46), as the purchase amount of the said land, and whereas the said amount has been duly paid, the said Diyagukananage Andiris Silva is hereby, in pursuance of the agreement aforementioned, declared to be the purchaser of the said land, as more fully described herein below.

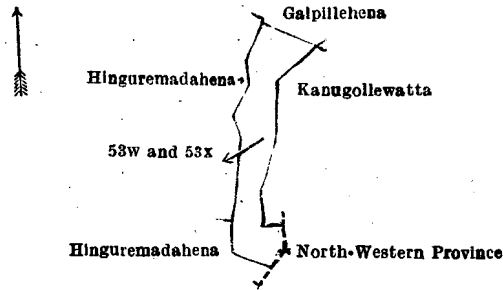
Description of the Lands referred to.

The following lots situate in the village of Parape, in the Kinigoda korale of the Kegalla District, in the Province of Sabaragamuwa, as described in the annexed diagrams:—

I.—Block survey preliminary plan 96.

Lot.	Name of Land.	Extent, A. R. P.
53w	Hinguremadahena	0 1 15
53x	Do.	1 1 15
		1 2 30

and bounded as follows: on the north by Galpillehena to be sold to Munasin Dewayalage Kiri Hapuwa and others under the Waste Lands Ordinances; on the east by Kanugollewatta sold by the Crown, the boundary of the North-Western Province; on the south by Hinguremadahena sold to Arambe Dewyalagegedara Rankira, *ex* Vidane Dewaya, and another under the Waste Lands Ordinances; on the west by Hinguremadahena sold to Arambe Dewyalagegedara Rankira, *ex* Vidane Dewaya, and another under the Waste Lands Ordinances, Hinguremadahena sold to Ogodapola, yalaye Setuwa and others under the Waste Lands Ordinances.



Surveyor-General's Office,
Colombo, July 17, 1922.

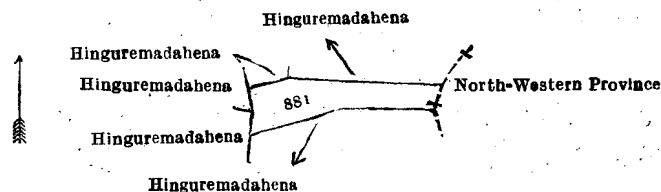
Scale of 8 Chains to an Inch.

C. H. VINCE,
for Surveyor-General.

II.—Block survey preliminary plan 96.

Lot.	Name of Land.	Extent, A. R. P.
88 r	Hinguremadahena	1 0 22

and bounded as follows: on the north by Hinguremadahena sold to Arambe Dewyalagegedara Rankira, *ex* Vidane Dewaya, and others under the Waste Lands Ordinances, Hinguremadahena sold to Arambe Dewyalagegedara Rankira, *ex* Vidane Dewaya, and another under the Waste Lands Ordinances; on the east by the boundary of the North-Western Province; on the south by Hinguremadahena sold to Diagukankanamalage Andiris Silva under the Waste Lands Ordinances; on the west by Hinguremadahena sold to Pillagedera Amangira and another under the Waste Lands Ordinances, Hinguremadahena sold to Pillagedera Pincha and others under the Waste Lands Ordinances.



Surveyor-General's Office,
Colombo, July 17, 1922.

Scale of 8 Chains to an Inch.

C. H. VINCE,
for Surveyor-General.

M. M. WEDDERBURN,
Special Officer.

December 8, 1922.

Kegalla S. O. No. 469.

Order under Section 4, Sub-section (1), of "The Waste Lands Ordinances of 1897, 1899, 1900, and 1903."

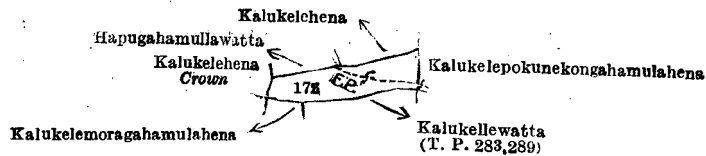
In the matter of the land commonly called or known as Kalukelehena (exclusive of the footpath passing through the land), situate in the village of Parape, in the Kinigoda korale of the Kegalla District, in the Province of Sabaragamuwa, and of "The Waste Lands Ordinances of 1897, 1899, 1900, and 1903."

WHEREAS in pursuance of section 1 of the said Ordinances it was duly declared and notified on the 17th day of October, 1913, that if no claim to the land commonly called or known as Kalukelehena (exclusive of the footpath passing through the land), situate in the village of Parape, in the Kinigoda korale of the Kegalla District, in the Province of Sabaragamuwa, containing in extent 3 roods and 8 perches, and shown as lot 17z in block survey preliminary plan 96 and in the annexed diagram, was made to Ralph Marcus Meaburn Worsley, Special Officer appointed under section 28 of the said Ordinances, within the period of three months from the date specified in the said notice, such land would be declared the property of the Crown, and dealt with on account of the Crown (*vide* Notice No. 5,030):

And whereas Warusamanayalage Bilinda made claim thereto, and Ralph Marcus Meaburn Worsley, Thomas Graham Willett, Howard Orme Fox, Maxwell MacLagan Wedderburn, and Frederick Lewis, Special Officers appointed under section 28 of the said Ordinances, made due inquiry into such claim, and whereas the said claimant and I, Maxwell MacLagan Wedderburn, one of the aforesaid Special Officers, came to an agreement in writing dated the 8th day of April, 1921, concerning the said land, under section 4, sub-section (1), of the said Ordinances, whereby it was agreed that Tumpanayalagegedara Dantu should be declared the purchaser of the said land upon payment, on the 8th day of April, 1921, to the Settlement Officer, of a sum of Rupees Thirteen only (Rs. 13), as the purchase amount of the said land, and whereas the said amount has been duly paid, the said Tumpanayalagegedara Dantu is hereby, in pursuance of the agreement aforementioned, declared to be the purchaser of the said land, as more fully described herein below.

Description of the Land referred to.

The land commonly called or known as Kalukelehena (exclusive of the footpath passing through the land), situate in the village of Parape, in the Kinigoda korale of the Kegalla District, in the Province of Sabaragamuwa, containing in extent 3 roods and 8 perches, and shown as lot 17z in block survey preliminary plan 96 and in the annexed diagram; and bounded as follows: on the north by Hapugahamullawatta claimed by Siriwardenayalagedara Hawkenda, Kalukelehena sold to Siriwardenayalage Pina and others under the Waste Lands Ordinances; on the east by Kalukelepokunekongahamulahena sold to Arambe Dewyalagedara Rankira, *ex* Vidane Dewaya, and others under the Waste Lands Ordinances; on the south by Kalukellewatta granted at half-improved value (T. P. 283,289), Kalukelemoragahamulahena sold to Werawellegedera Pinchi under the Waste Lands Ordinances; on the west by Kalukelehena to be declared the property of the Crown under the Waste Lands Ordinances.



Surveyor-General's Office,
Colombo, July 17, 1922.

Scale of 8 Chains to an Inch.

C. H. VINCE,
for Surveyor-General.

M. M. WEDDERBURN,
Special Officer.

December 8, 1922.

Kegalla S. O. No. 470.**Order under Section 4, Sub-section (1), of "The Waste Lands Ordinances of 1897, 1899, 1900, and 1903."**

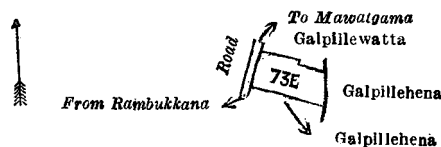
In the matter of the land commonly called or known as Galpillewatta, situate in the village of Parape, in the Kinigoda korale of the Kegalla District, in the Province of Sabaragamuwa, and of "The Waste Lands Ordinances of 1897, 1899, 1900, and 1903."

WHEREAS in pursuance of section 1 of the said Ordinances it was duly declared and notified on the 17th day of October, 1913, that if no claim to the land commonly called or known as Galpillewatta, situate in the village of Parape, in the Kinigoda korale of the Kegalla District, in the Province of Sabaragamuwa, containing in extent 1 rood and 37 perches, and shown as lot 73E in block survey preliminary plan 96 and in the annexed diagram, was made to Ralph Marcus Meaburn Worsley, Special Officer appointed under section 28 of the said Ordinances, within the period of three months from the date specified in the said notice, such land would be declared the property of the Crown, and dealt with on account of the Crown (*vide* Notice No. 5,030):

And whereas Warusamanayalage Bilinda made claim thereto, and Ralph Marcus Meaburn Worsley, Thomas Graham Willett, Howard Orme Fox, Maxwell MacLagan Wedderburn, and Frederick Lewis, Special Officers appointed under section 28 of the said Ordinances, made inquiry into such claim, and whereas the said claimant and I, Maxwell MacLagan Wedderburn, one of the aforesaid Special Officers, came to an agreement in writing dated the 8th day of April, 1921, concerning the said land, under section 4, sub-section (1), of the said Ordinances, whereby it was agreed that Warusamanayalage Kira should be declared the purchaser of the said land upon payment, on the 8th day of April, 1921, to the Settlement Officer, of a sum of Rupees Eight only (Rs. 8), as the purchase amount of the said land, and whereas the said amount has been duly paid, the said Warusamanayalage Kira is hereby, in pursuance of the agreement aforementioned, declared to be the purchaser of the said land, as more fully described herein below.

Description of the Land referred to.

The land commonly called or known as Galpillewatta, situate in the village of Parape, in the Kinigoda korale of the Kegalla District, in the Province of Sabaragamuwa, containing in extent 1 rood and 37 perches, and shown as lot 73E in block survey preliminary plan 96 and in the annexed diagram; and bounded as follows: on the north by Galpillewatta sold to Maha Dewyalage Bandiya, *ex* Dewaya, under the Waste Lands Ordinances; on the east by Galpillehena sold to Maha Dewyalage Bandiya, *ex* Dewaya, under the Waste Lands Ordinances; on the south by Galpillehena sold to Maha Dewyalage Bandiya, *ex* Dewaya, under the Waste Lands Ordinances; on the west by the road from Rambukkana to Mawatgama.



Surveyor-General's Office,
Colombo, July 17, 1922.

Scale of 8 Chains to an Inch.

C. H. VINCE,
for Surveyor-General.

M. M. WEDDERBURN,
Special Officer.

December 8, 1922.

Kegalla S. O. No. 471.**Order under Section 4, Sub-section (1), of "The Waste Lands Ordinances of 1897, 1899, 1900, and 1903."**

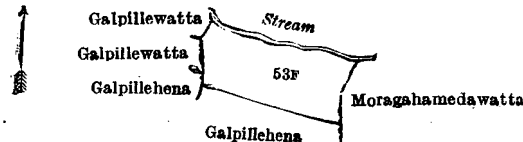
In the matter of the land commonly called or known as Galpillehena, situate in the village of Parape, in the Kinigoda korale of the Kegalla District, in the Province of Sabaragamuwa, and of "The Waste Lands Ordinances of 1897, 1899, 1900, and 1903."

WHEREAS in pursuance of section 1 of the said Ordinances it was duly declared and notified on the 17th day of October, 1913, that if no claim to the land commonly called or known as Galpillehena, situate in the village of Parape, in the Kinigoda korale of the Kegalla District, in the Province of Sabaragamuwa, containing in extent 1 acre 2 roods and 35 perches, and shown as lot 53F in block survey preliminary plan 96 and in the annexed diagram, was made to Ralph Marcus Meaburn Worsley, Special Officer appointed under section 28 of the said Ordinances, within the period of three months from the date specified in the said notice, such land would be declared the property of the Crown, and dealt with on account of the Crown (*vide* Notice No. 5,030):

And whereas Warusamanayalage Bilinda made claim thereto, and Ralph Marcus Meaburn Worsley, Thomas Graham Willett, Howard Orme Fox, Maxwell MacLagan Wedderburn, and Frederick Lewis, Special Officers appointed under section 28 of the said Ordinances, made due inquiry into such claim, and whereas the said claimant and I, Maxwell MacLagan Wedderburn, one of the aforesaid Special Officers, came to an agreement in writing dated the 8th day of April, 1921, concerning the said land, under section 4, sub-section (1), of the said Ordinances, whereby it was agreed that Maha Dewayalage Bandiya, *ex Dewaya*, should be declared the purchaser of the said land upon payment, on or before the 8th day of May, 1921, to the Assistant Government Agent at Kegalla or to the Settlement Officer, of a sum of Rupees Twenty-four only (Rs. 24), as the purchase amount of the said land, and whereas the said amount has been duly paid, the said Maha Dewayalage Bandiya, *ex Dawaya*, is hereby, in pursuance of the agreement aforementioned, declared to be the purchaser of the said land, as more fully described herein below.

Description of the Land referred to.

The land commonly called or known as Galpillehena, situate in the village of Parape, in the Kinigoda korale of the Kegalla District, in the Province of Sabaragamuwa, containing in extent 1 acre 2 roods and 35 perches, and shown as lot 53F in block survey preliminary plan 96 and in the annexed diagram; and bounded as follows: on the north by a stream; on the east by Moragahamedawatta sold by the Crown; on the south by Galpillehena sold to Maha Dewayalage Bandiya, Vidane Dewaya, under the Waste Lands Ordinances; on the west by Galpillehena sold to Maha Dewayalage Bandiya, Vidane Dewaya, under the Waste Lands Ordinances, Galpillewatta sold to Warusamanayalage Kira under the Waste Lands Ordinances, Galpillewatta (private).



Surveyor-General's Office,
Colombo, July 17, 1922.

Scale of 8 Chains to an Inch.

C. H. VINCE,
for Surveyor-General.

December 8, 1922.

M. M. WEDDERBURN,
Special Officer.

PRELIMINARY NOTICES.

Colombo Notice No. 8,336.

Notice under "The Waste Lands Ordinances of 1897, 1899, 1900, and 1903."

TAKE notice that unless within three months from May 11, 1923, the persons, if any, who claim any interest in the lands hereinafter mentioned or in any one or more of such lands or to some interest therein make claim in person or in writing to the said lands or to any of them or to some interest therein to W. T. Stace, Esq., Special Officer appointed under section 28 of "The Waste Lands Ordinances of 1897, 1899, 1900, and 1903," at his office at Colombo:

Such Special Officer, in pursuance of the powers vested in him by the said Ordinances, will declare by writing under his hand that the said lands, or such of them as to which no claim has been made, are the property of the Crown.

W. T. STACE,
Special Officer.

NOTE.—A claim to a right of way over the said lands or any of them is a claim to an interest in the land or lands.

Description of the Lands referred to.

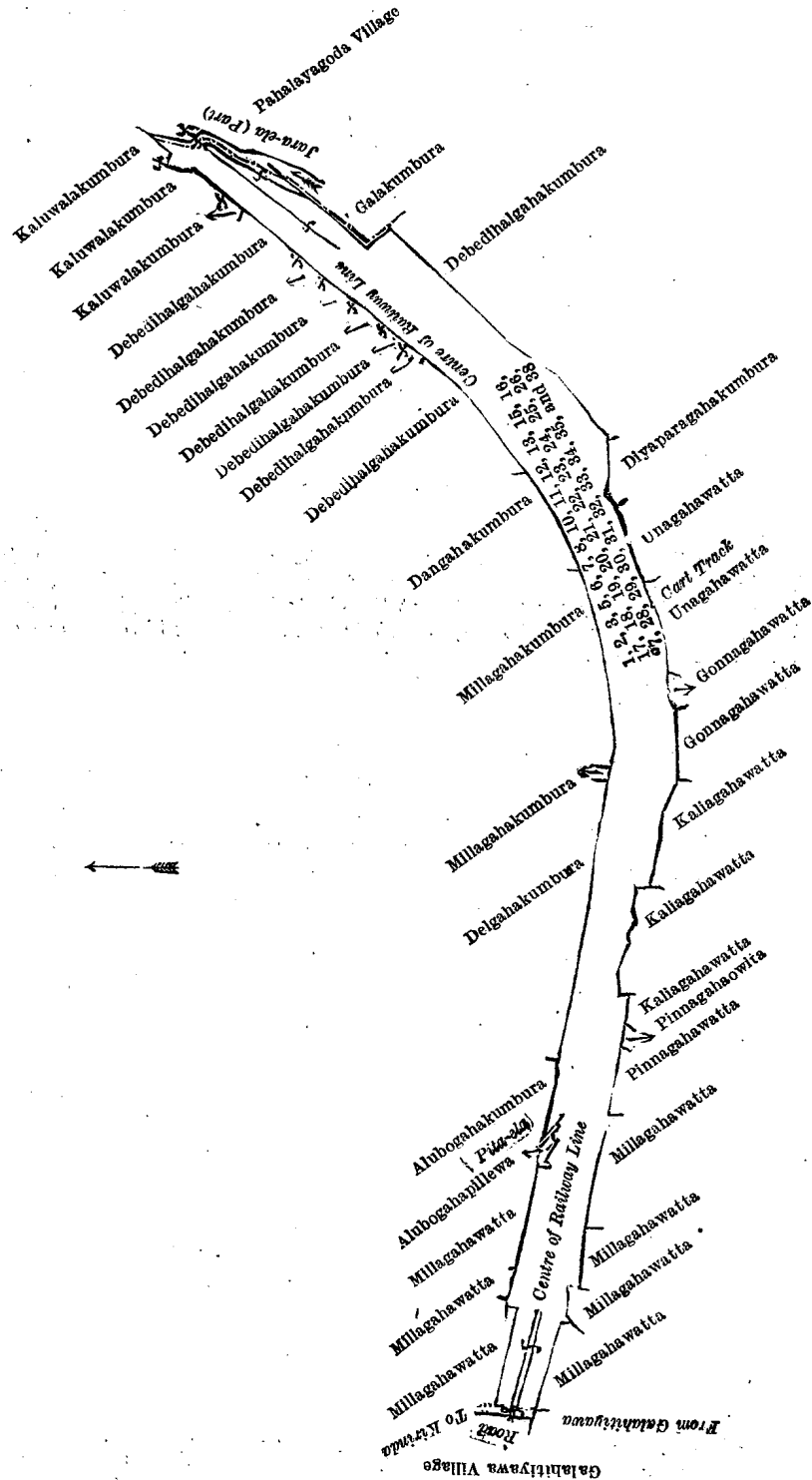
The following lots situated in the village of Ganemulla, in the Meda pattuwa of the Siyane korale west of the Colombo District, in the Western Province, as described in the annexed diagrams:—

I.—Preliminary plan 16,127.

Lot.	Name of Land.	Extent, A. R. P.	Lot.	Name of Land.	Extent, A. R. P.
1 ..	Railway reservation	.. 10 1 36	22 ..	Unagahawatta 0 0 1.50
2 ..	Millagahawatta (encroachment)	.. 0 0 0.75	23 ..	Dangahakumbura	.. 0 0 30.31
3 ..	Do. (do.) 0 0 8.87	24 ..	Debedihalgahakumbura	.. 0 1 4.12
5 ..	Do. 0 0 11.25	25 ..	Jarawala (water-hole)	.. 1 2 2.62
6 ..	Do. 0 0 9.50	26 ..	Debedihalgahakumbura	.. 0 0 6.12
7 ..	Do. (encroachment) 0 0 20.75	27 ..	Do. (railway bima) 0 0 11
8 ..	Do. (do.) 0 0 21.37	28 ..	Do. 0 0 11.25
10 ..	Millagahaowita 0 0 4	29 ..	Do. (railway bima) 0 0 11.37
11 ..	Alubogahakumbura (encroachment)	.. 0 0 8.62	30 ..	Do. 0 0 10.87
12 ..	Kaliyagahawatta	.. 0 0 0.34	31 ..	Do. 0 0 21.75
13 ..	Delgahakumbura	.. 0 2 12.25	32 ..	Kaluwalakumbura (encroachment)	.. 0 0 9
15 ..	Kaliyagahawatta (railway bima) 0 0 20.50	33 ..	Kaluwalakumbura	.. 0 0 6.37
16 ..	Millagahakumbura	.. 0 0 7	34 ..	Do. (railway bima) 0 0 7.43
17 ..	Do. (railway bima) 0 2 23.50	35 ..	Do. (encroachment) 0 0 1.75
18 ..	Jarawala (swamp)	.. 0 0 19.12	38 ..	Millagahawatta, Pinnagahaowita	.. 0 0 0.56
19 ..	Gonnagahawatta	.. 0 0 1.06			
20 ..	Unagahawatta 0 0 3			
21 ..	Do. 0 0 2.75			15 0 26 65

and bounded as follows: on the north by Millagahawatta claimed by L. Don Jacolis Gunawardena, Millagahawatta claimed by H. Prumeanis and others, Millagahawatta claimed by M. Don Yehonis Amarasinghe and others, Alubogahawatta (encroachment by M. Don Yehonis Amarasinghe) claimed by the Ceylon Government Railway, the Pita-ela, Alubogahakumbura claimed by M. Don Velon Amarasinghe, Delgahakumbura claimed by Ampemohotige Don Hendrick Appu,

Millagahakumbura claimed by Sumangala Unnanse, Millagahakumbura claimed by A. Don Yahonis Vedarala and others, Dangahakumbura claimed by ditto, Debedihalghakumbura claimed by Ampemohotige Don Hendrick Vedarala and others, Debedihalghakumbura claimed by Don Herat and others, Debedihalghakumbura claimed by Yapa Appuhamillage Don Suwaris Appu, Debedihalghakumbura claimed by Patikiri Arachchige Don Yahonis and others, Debedihalghakumbura claimed by Wickrama Arachchige Don Baron and others, Debedihalghakumbura claimed by Y. Don Juanis and others, Debedihalghakumbura claimed by Yapa Appuhamillage Don Saris and others, Kaluwalakumbura claimed by Hettiarachchige Jacolis and others, Kaluwalakumbura claimed by Hettiarachchige Don Eias, Kaluwalakumbura claimed by M. Christian Appu and others; on the east by part of Jara-ela (the village limit of Pahalayagoda); on the south by Debedihalghakumbura claimed by Yapa Appuhamillage Don Suwaris Appu and others, Diyaparagahakumbura claimed by Hettiarachchige William Singho and others, Unagahawatta claimed by Hettiarachchige Appu Singho and others, Unagahawatta claimed by Handunpatiranalage Hatinnappu and others, Gonnagahawatta claimed by H. Dochchohamy and others, Gonnagahawatta claimed by Elipiliarachchige Emanis and others, Kaliyagahawatta claimed by Hatarasing Arachchige Seadoris, Kaliyagahawatta claimed by the Ceylon Government Railway (encroachment by Millewe Achcharige Telis Naide), Kaliyagahawatta claimed by A. Hendrick Perera, Pinnagahawatta claimed by J. Don Pilors Ranasinghe and others, Pinnagahawatta claimed by ditto and others, Millagahawatta claimed by L. Don Opaneris, Millagahawatta claimed by Vitanarachchige Punchi Nona, Millagahawatta (encroachment by Lihinikaduarachchige Don Cornelis) claimed by the Ceylon Government Railway, Millagahawatta claimed by Don Jacolis Gunawardena; on the west by the village limit of Galahitiyawa (the road from Galahitiyawa to Kirinda).



Surveyor-General's Office,
Colombo, February 17, 1923.

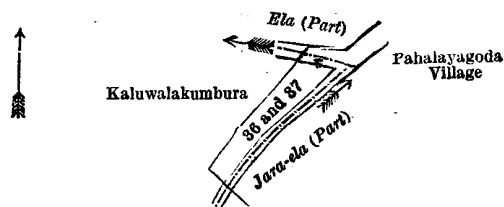
Scale of 8 Chains to an Inch.

C. H. VINCE,
for Surveyor-General.

II.—Preliminary plan 16,127.

Lot.	Name of Land.	Extent, A. R. P.
36 ..	Kaluwalakumbura (encroachment)	0 0 4
37 ..	Do. (do.)	0 0 5.50
		0 0 9.50

and bounded as follows: on the north by Kaluwalakumbura claimed by Matugama Vidaneralage Christian and others, an ela (part); on the east by the Jara-ela (part), (the village limit of Pahalayagoda); on the south by Jara-ela (part), (the village limit of Pahalayagoda), Kaluwalakumbura claimed by Matugama Vidaneralage Christian and others; on the west by Kaluwalakumbura claimed by Matugama Vidaneralage Christian and others.



Surveyor-General's Office,
Colombo, February 17, 1923.

Scale of 2 Chains to an Inch.

Colombo S. O. 43—1923.

C. H. VINCE,
for Surveyor-General.

Matarā Notice No. 8,337.

Notice under "The Waste Lands Ordinances of 1897, 1899, 1900, and 1903."

TAKE notice that unless within three months from May 11, 1923, the persons, if any, who claim any interest, including claims to right of way, in the lands hereinafter mentioned or in any one or more of such lands appear before the Assistant Government Agent of the Matarā District, at the Matarā Kacheheri, and make claim in person or in writing to the said lands or any of them or to some interest therein:

Such Assistant Government Agent, in pursuance of the powers vested in him by "The Waste Lands Ordinances of 1897, 1899, 1900, and 1903," will declare by writing under his hand that the said lands, or such of them as to which no claim has been made, are the property of the Crown.

G. S. WODEMAN,
Assistant Government Agent.

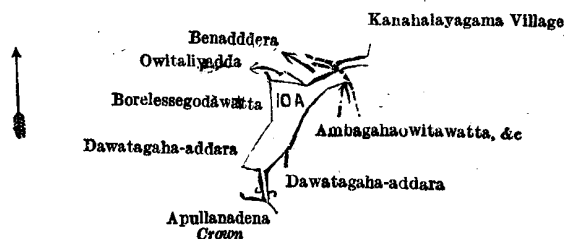
Description of the Lands referred to.

The following lots situated in the village of Pandugama, in the Gangaboda pattuwa of the Matarā District, in the Southern Province, as described in the annexed diagrams:—

I.—Block survey preliminary plan 70A.

Lot.	Name of Land.	Extent, A. R. P.
10A ..	Apullanadena (pond)	0 2 16

and bounded as follows: on the north by Owitaliyadda claimed by W. Carolis, Benaddara claimed by K. Juwanis, the village limit of Kanahalayagama; on the east by the village limit of Kanahalayagama, Ambagahaowitawatta, &c., claimed by K. Carolis and others, Dawatagaha-addara claimed by R. Wattu and others; on the south by Apullanadena belonging to the Crown; on the west by Dawatagaha-addara claimed by R. Wattu and others, Borelessagodawatta claimed by J. P. Ado and others.



Surveyor-General's Office,
Colombo, December 2, 1922.

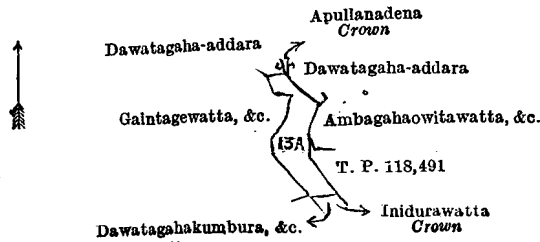
Scale of 8 Chains to an Inch.

C. H. VINCE,
for Surveyor-General.

II.—Block survey preliminary plan 70A.

Lot.	Name of Land.	Extent, A. R. P.
13A ..	Apullanadena (pond)	0 2 24

and bounded as follows; on the north by Dawatagaha-addara claimed by R. Wattu and others, Apullanadena belonging to the Crown, Dawatagaha-addara claimed by R. Wattu and others; on the east by Ambagahaowitawatta, &c., claimed by K. Carolis and others, the land described in title plan 118,491; on the south by Inidurawatta belonging to the Crown, Dawatagahakumbura, &c., claimed by K. Babun and others; on the west by Ganitagewatta, &c., claimed by W. Demingu and another.



Surveyor-General's Office,
Colombo, December 2, 1922.

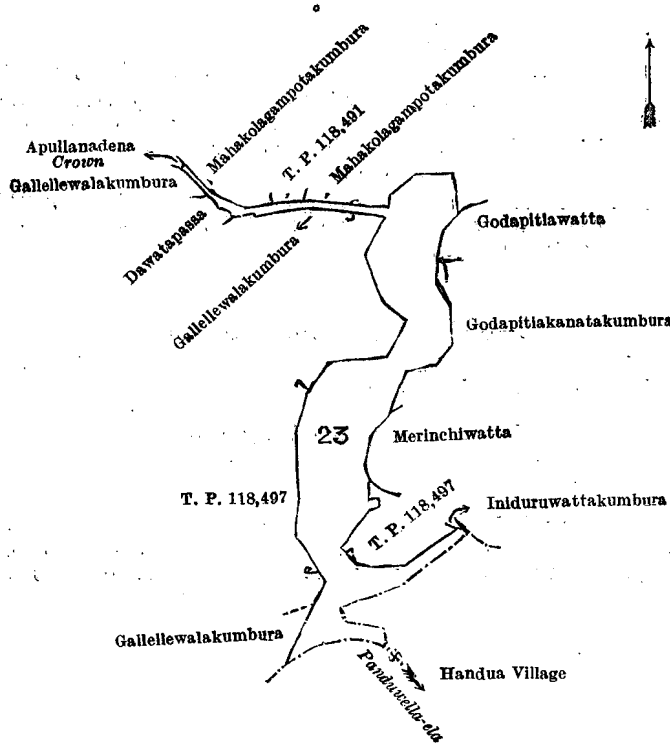
Scale of 8 Chains to an Inch.

C. H. VINCE,
for Surveyor-General.

III.—Block survey preliminary plan 70A.

Lot.	Name of Land.	Extent, A. R. P.
23	Inidurawatta (pond)	5 3 38

and bounded as follows ; on the north by Mahakolagampotakumbura claimed by H. B. Charles and others, the land described in title plan 118,491, Mahakolagampotakumbura claimed by H. B. Charles and others ; on the east by Godapitiyawatta claimed by Don Dines and others, Godapitiakanatakumbura claimed by Don Dines and others, Merinchiwatta claimed by P. Siyadoris and others, the land described in title plan 118,497, Iniduruwattakumbura claimed by Don Carolis and others, and the village limit of Handua ; on the south by Panduwella-ela and the village limit of Handua ; on the west by Gallellawalakumbura claimed by H. B. Charles and others, the land described in title plan 118,497, Gallellawalakumbura claimed by H. B. Charles and others, Dawatapassa claimed by G. Oparis, Gallellawalakumbura claimed by H. G. Charles and others, Apullanadena belonging to the Crown.



Surveyor-General's Office,
Colombo, December 2, 1922.

Scale of 8 Chains to an Inch.

C. H. VINCE,
for Surveyor-General.

Anuradhapura Notice No. 8,338.

Notice under "The Waste Lands Ordinances of 1897, 1899, 1900, and 1903."

TAKE notice that unless within three months from May 11, 1923, the persons, if any, who claim any interest in the lands hereinafter mentioned or in any one or more of such lands or to some interest therein make claim in person or in writing to the said lands or to any of them or to some interest therein to L. L. Hunter, Esq., Special Officer appointed under section 28 of "The Waste Lands Ordinances of 1897, 1899, 1900, and 1903," at his office at Colombo :

Such Special Officer, in pursuance of the powers vested in him by the said Ordinances, will declare by writing under his hand that the said lands, or such of them as to which no claim has been made, are the property of the Crown.

L. L. HUNTER,
Special Officer.

NOTE.—A claim to a right of way over the said lands or any of them is a claim to an interest in the land or lands,

Description of the Lands referred to.

The following lots situated in the village of Nellyagama, in the Medalassa tulana of the Unduruwa korale of the Kalagam palata, in the North-Central Province, as described in the annexed diagram :—

Block survey preliminary plan 855.

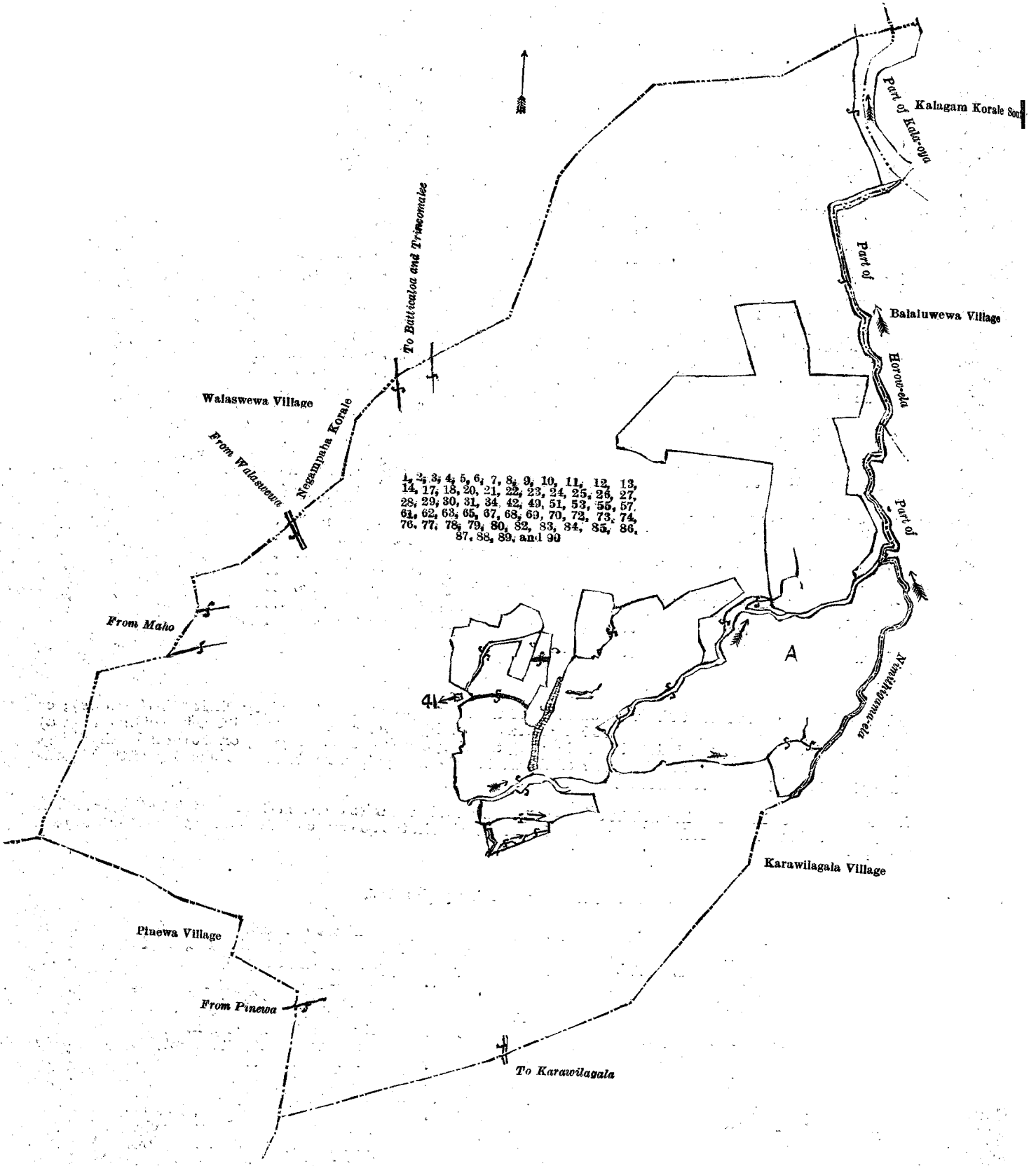
Lot.	Name of Land.	Extent, A. R. P.	Lot.	Name of Land.	Extent, A. R. P.
1 ..	Warayaya and Hettiyagalayaya	12 1 4.5	34 ..	Tisbambe (open land)	0 3 14
2 ..	Cart track	0 0 19.5	42 ..	Dewata (path)	0 0 26
3 ..	Palugahawaleyaya	6 3 9.8	49 ..	Tisbambe (open land)	1 1 6
4 ..	Do.	7 2 24	51 ..	Dewata (path)	0 0 24
5 ..	Cart track	0 0 37	53 ..	Tisbambe	1 0 12
6 ..	Warayaya and Hettiyagalayaya	11 2 6	55 ..	Tisbambekele (reservation for means of access)	0 0 7
7 ..	Ditto and Kapuhenyaya	83 0 33	57 ..	Tisbambekele and Siyambalagahaland	1 2 4
8 ..	Palukelemukalana	4 2 25	61 ..	Footpath	0 0 2
9 ..	Indigollagamalanda, Kapuhenyaya	55 3 31	62 ..	Wella (channel)	0 0 10
10 ..	Indigollagamamukalana and Palukatuwemukalana	46 0 35	63 ..	Diggalelanda (reservation for bund)	1 0 10
11 ..	Kala-oya (part of)	3 0 35	65 ..	Wella (channel)	0 0 9
12 ..	Horow-ela (do.)	1 0 33	67 ..	Do. (do.)	0 0 6
13 ..	Palukatuwemukalana	5 3 23	68 ..	Yodaelekanda (bund) abandoned	0 1 38
14 ..	Nimithigama-ela (part of)	1 0 0	69 ..	Ganwasankumburekele	0 1 31
17 ..	Wella (channel)	0 0 16	70 ..	Do.	0 1 26
18 ..	Diggalelanda and Dematagahalanda	15 1 5	72 ..	Mahawela-ela and Wan-ela	2 3 30
20 ..	Yodakanda (bund) abandoned	1 3 39	73 ..	Pahala Amunagawakele	0 1 18
21 ..	Palukelemukalana (reservation for bund)	1 2 36	74 ..	Mahawe-ela	0 2 37
22 ..	Diggalelanda	20 0 37	76 ..	Mahawelewella (channel)	0 1 33
23 ..	Yodaelekanda (bund) abandoned	5 0 27	77 ..	Pukollankotuwewanata	0 3 14
24 ..	Maiyatupiti (cemetery)	0 2 0	78 ..	Weeragalalanda	15 2 19
25 ..	Hettiyagalelanda (reservation for path to cemetery)	0 0 13	79 ..	Yodaelekanda bund (abandoned)	1 1 0
26 ..	Cart track	0 1 34	80 ..	Timbirigahakotuwekele	1 0 10
27 ..	Palugahawaleyaya, Wetadachchilanda	36 2 21	82 ..	Timbirigahakotuwa	0 1 5
28 ..	Wetadachchimukalana	24 0 17	83 ..	Timbirigahakotuwekele	0 0 34
29 ..	Wetadachchiwekanda (bund) abandoned	0 2 10	84 ..	Wella (channel)	0 0 6
30 ..	Nellyagamawewa (tank and bund)	78 3 38	85 ..	Wanagawahena	0 0 34
31 ..	Wekandebima (reservation for tank bund)	4 1 28	86 ..	Boraluwaleyaya	53 2 33
32 ..	} Not used	—	87 ..	Cart track	0 2 16
33 ..			88 ..	Wadiyagalayaya	35 1 19
			89 ..	Footpath	0 0 20
			90 ..	Wewihalayaya	15 2 31
					567 1 20.8

and bounded as follows: on the north by the boundary of the Negampaha korale (the village limit of Walaswewa); on the east by part of Kala-oya (the boundary of the Kalagam korale south), part of Horow-ela (the village limit of Balaluwewa), part of Nimithigama-ela (the village limit of Karawilagala), the village limit of Karawilagala; on the south by the village limit of Karawilagala, the village limit of Pinewa; on the west by the village limit of Pinewa, the boundary of the Negampaha korale (the village limit of Walaswewa).

NOTE.—The following lots lying within the above-mentioned boundaries are excluded from this notice, and their aggregate acreage of 143 acres 3 roods and 34 perches is not included in the acreage of 567 acres 1 rood and 20.8 perches given above :—

Block survey preliminary plan 855.

Lot.	Name of Land.	Extent, A. R. P.	Lot.	Name of Land.	Extent, A. R. P.
A 15 ..	Palukelcakkare	0 2 13	A 50 ..	Akkaraidama (T. Ps. 229,406, 229,404, 228,733, and 229,405)	1 3 31
A 16 ..	Ditto and Palukatuweakkare (T. Ps. 250,542, 214,542, 230,152, 204,406, 239,664, 172,179, 270,439, 206,328, 239,663, 158,888, and 271,633)	47 0 18	A 52 ..	Pahalagangoda	2 0 33
A 19 ..	Dematagalahena (T. P. 348,736)	1 3 33	A 54 ..	Diwulgahawatta <i>alias</i> Tisbambekele	0 2 0
A 35 ..	Ehetugahawatta	0 0 19	A 56 ..	Millagahapitiya <i>alias</i> Tisbambekele	0 2 21
A 36 ..	Ambagahawatta	0 0 19	A 58 ..	Keeriyagaha-akkare and Mylagaha-akkare (T. Ps. 329,958 and 329,959)	0 3 33
A 37 ..	Gansuriyagahawatta	0 0 20	A 59 ..	Kosgahawatta	0 2 7
A 38 ..	Kohombagahawatta	0 1 20	A 60 ..	Ihalagangoda	2 2 20
A 39 ..	Talgahawatta	0 0 25	A 64 ..	Kohombagaha-akkare	0 1 12
A 40 ..	Dehigahawatta	0 0 20	A 66 ..	Watuakkare, Goda-akkare, Dambagaha-akkare, Kohombagaha-akkare, Ganwasankumbura, and Kotuwela	30 3 1
41 ..	Palliyawatta	0 0 12	A 71 ..	Akkarawela	0 0 4
A 43 ..	Kongahawatta	0 0 23	A 75 ..	Pahala-akkara, Weeragalekkare, Mahawela, and Pukollankotuwa	43 2 38
A 44 ..	Galgodawatta	0 2 2	A 81 ..	Timbirigahakotuwa and Timbirigahakotuweakkare	6 0 9
A 45 ..	Pahalagangoda	0 3 14			143 3 34
A 46 ..	Ambagahawatta	0 0 24			
A 47 ..	Pahalagangoda <i>alias</i> Ambagahawatta	0 2 2			
A 48 ..	Do.	0 3 1			



Surveyor-General's Office,
Colombo, February 12, 1923.

Scale of 16 Chains to an Inch.

C. H. VINCE,
for Surveyor-General.

Anuradhapura S. O. 4—1923.

LAND SALES IN THE SOUTHERN PROVINCE.

No. 4,014, S. P.—The Assistant Government Agent, Hambantota, will on Wednesday, June 27, 1923, at 10 A.M., at his office in Middeniya Circuit Bungalow, put up to auction, for sale or settlement, or will otherwise dispose of, the under-mentioned portions of Crown land, in accordance with the regulations of Government regarding land sales. Forty-four allotments of land situated in the East Giruwa pattu division of the Hambantota District of the Southern Province.

Lot.	Name of Land.	Name of Applicant.	Description.	Extent. A. R. P.
Final village plan 390. Village—Ulahitiyawa. Claimant—Nil.				
37Q	Kongahahena	Ranatun Arachchige Don Samel of Ulahitiyawa	Chena	2 0 9
Final village plan 391. Village—Welipitiya. Claimant—Nil.				
19Y	Ketakalagahawatta	Encroachment by Witharanage Heenhamy of Sapugahayaya	Garden	0 0 33
19Z	Do.	do.	do.	0 0 37
Claimants—Madinge Heen Appu and others of Sapugahayaya.				
19AA	Bogahawatta	—	Garden	0 0 20
Claimant—Nil.				
19AO	Ketakalagahahena	Don Deonis Senarat Ratnayaka of Welipitiya	Chena	4 1 4
Final village plan 394. Village—Sapugahayaya. Claimant—Nil.				
23AA	Gulugahamandiyemaditta alias Manugawattegoda	Don Elias Karunanayaka of Sapugahayaya	do.	2 0 28
23AB	Maragahawatta	Encroachment by Don Mathes Ratnayaka of Parangampalata	do.	0 0 25
23AC	Ketakalagahawatta	Encroachment by Witharanage Dingihamy of Welipitiya	Garden	0 0 19
23AD	Do.	do.	do.	0 0 10
23AE	Medawatta	Encroachment by Witharanage Dewanuhamy of Sapugahayaya	do.	0 2 7
23AF	Maragahawatta	Witharanage Don Simon of Sapugahayaya	Chena	4 1 0
23AG	Dangahawatta	Encroachment by Witharanage Mudalihamy of Sapugahayaya	Garden	0 2 32
23AH	Bogahawatta	Encroachment by Don Mathes Karunanayake of Sapugahayaya	do.	0 0 15
23AI	Kahatagahawatta	Encroachment by Witharanage Don Carolis of Sapugahayaya	do.	0 0 38
23AJ	Komegawawatta alias Ketakalagahakoratuwa	Gamachige Sinno Appu of Sapugahayaya	Chena	1 3 32
23R	Ketakalagahawatta	Witharanage Don Carolis of Sapugahayaya	do.	1 1 14*
23R1	Bulugahawatta	Encroachment by Senarat Ratnayakage Pineris of Sapugahayaya	Garden	0 0 26
23V	Ketakalagahahena	—	Chena	2 0 16*
23V1	Do.	Witharanage Don Carolis of Sapugahayaya	do.	0 2 15*
23V2	Ketakalagahawatta	Encroachment by late Liyanage Don Samel of Sapugahayaya, now claimed by his daughter Menikhamy	Garden	0 1 1
23V3	Do.	do.	Chena	0 0 25
23V4	Do.	Encroachment by Witharanage Heenhamy of Sapugahayaya	Garden	0 0 19
23V5	Do.	do.	do.	0 1 18
31Y	Ditto alias Gorakagahawatta	Encroachment by Obada Arachchige Eliashamy of Sapugahayaya	do.	0 3 23
31Z	Ketakalagahahena alias Bogahawatta	Encroachment by Madinge Heenappu of Sapugahayaya	do.	0 1 7
31AA	Ketakalagahahena	Madinge Heenappu of Sapugahayaya	Chena	0 2 35
Claimants—Madinge Heenappu and others of Sapugahayaya.				
31AB	Bogahawatta	—	Garden	0 1 14
Final village plan 396. Village—Middeniya. Claimant—Nil.				
135K1	Dangahakoratuwa	Encroachment by Manampedige Andrishamy of Middeniya	Garden	0 0 13
135BR	Do.	do.	do.	0 0 38
135BS	Do.	Don Andrias, Police Officer of Kudagalara	Chena	1 0 31
135BV	Kattadiyehena	Yaddehige Juwanis Appu of Middeniya	do.	2 0 21
135BW	Do.	Encroachment by Jayawickrema Arachchige Heen Appu of Middeniya	Garden	0 2 3
Final village plan 397. Village—Andalugoda. Claimant—Nil.				
6N	Wattagawaketakalagahahena	Mahanamanan Geganagama Don Deonis of Andalugoda	Chena	1 0 0
Final village plan 399. Village—Kudagalara. Claimant—Nil.				
3AT	Kongahawattchena	Ruwanpatiranage Don Davith of Kudagalara	Chena	5 1 25†
3AU	Ketakalagahahena	Encroachment by Ruwanpatiranage Don Davith of Kudagalara	Garden	0 1 5
3AV	Ketakalagahakoratuwehena	Ruwanpatiranage Don Davith of Kudagalara	Chena	4 2 23†
3AW	Puranehena	Weerasin Okandage Don Carolis of Okandeyaya	do.	0 3 38
3AX	Mahamagehena	Naraddegamage Sendrishamy of Hilageayina	do.	2 0 3
56	Ketakalagahakoratuwa	Ruwanpatiranage Don Davith of Kudagalara	do.	0 1 25†
84	Gallenara	do.	do.	0 0 21†

Final village plan 400. Village—Okandeyaya. Claimant—Nil.

Lot.	Name of Land.	Name of Applicant.	Description.	Extent.		
				A.	R.	P.
64BD1	Pettaganwalahena	Weerasin Okandage Don Carolis of Okandeyaya	Chena	2	0	9
64BD2	Ketakalagahahena	Encroachment by R. Don David of Kudagalaia	Garden	2	1	22
115AB	Ketakalagahahena Burutagahahena	<i>alias</i> Ruwanpatirana Peneishamy of Hilegayina	Chena	1	0	0

Final village plan 401. Village—Murungagasyaya. Claimant—Nil.

111w	Ruppehena	Waralegamachige Nikulashamy, Vel-Vidane of Mid-deniya	Chena	1	0	7
------	-----------	---	-------	---	---	---

* Will be sold together.

† Will be sold together.

‡ Will be sold together.

Upset price of these lots will be notified at the time of sale. Further information regarding these lands can be obtained from the Assistant Government Agent, Hambantota, and plans of them from the Surveyor-General.

Colonial Secretary's Office,
Colombo, May 8, 1923.

CECIL CLEMENTI,
Colonial Secretary.

LAND SALES IN THE NORTHERN PROVINCE.

No. 964, N. P.—The Government Agent, Northern Province, will on Thursday, June 28, 1923, commencing at 11 A.M., at the Sale Bungalow attached to the Jaffna Kachcheri, put up to auction, for sale or settlement, or will otherwise dispose of, the under-mentioned portions of Crown land, in accordance with the regulations of Government regarding land sales. Fifty-nine allotments of land situated in the division of Punakari of the Jaffna District, Northern Province.

Lot.	Name of Land.	Name of Applicant.	Description.	Extent.		
				A.	R.	P.
Preliminary plan 5,432. Village—Kalmunai.						
1	Sadaipuliady	Sinnatan pi Sinniah	Paddy field	2	3	31*
Preliminary plan 5,540. Village—Kalmunai.						
1	Sadaipuliady	—	Sandy waste land (to be reserved for means of access)	0	1	17†
3	Do.	Elayavi Kendiah	Paddy field	7	0	29*
4	Do.	Sinnatambi Ponniah	do.	2	0	3*
5	Do.	Nakamuttu Velupillai	do.	3	0	0*
6	Do.	Chellappah Tampiah and Vairavi	do.	12	3	38*
Preliminary plan 5,541. Village—Kalmunai.						
1	Thavalakaryodai	Naduvilar Velupillai	Paddy field	1	0	0*
Preliminary plan 5,460. Village—Kerukkaitivu.						
1	Periyapiddi	Visivenatar Vallipuram	Paddy field	5	0	12*
Preliminary plan 5,484. Village—Kerukkaitivu.						
4	Kalvachchamoddaitharisu	Kanapathi Marimuttu	Paddy field	1	0	2*
Preliminary plan 5,485. Village—Kerukkaitivu.						
1	Koventivu	Kanapathi Marimuttu	Paddy field	0	2	15*
2	Ramankalapputharisu	do.	do.	0	1	30*
Preliminary plan 5,462. Village—Madduvilnadu.						
3	Atippu'am	J. H. Vanniasingham	Paddy field	10	0	13*
4	Do.	do.	do.	10	0	3*
5	Do.	W. Duraiswamy	do.	10	1	30*
1A	Do.	—	Jungle (to be reserved as a place of Hindu worship)	0	0	10†
1B	Do.	—	Jungle (to be reserved for an approach road)	0	0	19†
Preliminary plan 5,516. Village—Madduvilnadu.						
8	Kayamady <i>alias</i> Chanakappiddi	Sangarappillai Arumugam	Paddy field	2	0	16*
9	Chanakappiddi	—	High ground (to be reserved for burial ground)	0	1	22†
Preliminary plan 5,576. Village—Madduvilnadu.						
1	Thurumpenmoddai	—	New clearing (to be reserved for road)	2	2	17†
2	Do.	K. Suppiramaniam	Paddy field	5	2	25*
Preliminary plan 5,577. Village—Kollakurichchi.						
1	Periyatampiraikulaveli	—	Open waste land (to be reserved for the tank)	2	0	8†
1A	Do.	Vairamuttu Ampalavanar	Paddy field	1	1	32*
1B	Do.	do.	do.	0	3	38*
1C	Do.	do.	do.	0	3	6*
1D	Do.	do.	do.	0	2	24*
1E	Do.	—	Open waste land (to be reserved for the tank)	1	3	26†
Village—Madduvilnadu.						
30	Karukkappallakkadu	Seeniyar Chellappah	Paddy field	17	0	11*
31	Do.	Senatiraja Nadaraja	do.	12	1	5*
32	Do.	Sethasivam Rasammah	do.	11	2	10*
33	Do.	Appakkuddi Sethasivampillai	do.	10	3	14*
34	Do.	Sellar Sothippillai	do.	10	0	4*

Lot.	Name of Land.	Name of Applicant.	Description.	Extent.	
				A. R. P.	
35	Sorrikulam	Sithamparanather Selliah	Paddy field	10	0 0*
36	Do.	Sinnathambi Sebaratnam	do.	9	3 15*
37	Do.	—	New clearing (to be reserved for road)	1	0 11†
38	Do.	Muttuppillai, wife of Thampipilai	Paddy field	9	1 18*
39	Do.	Arumugam Thampippillai	do.	10	2 23*
40	Do.	—	Open land (to be reserved for road)	0	0 26†
41	Navattalkadu	Aru'ampa'am Manikkam	Paddy field	4	2 10*
42	Sorrikulam	Casinatar Kandiah and Kantar Sinnatambi	do.	0	3 36*
43	Do.	do.	do.	4	1 6*
45	Do.	do.	do.	2	1 19*
44	Do.	—	Low jungle partly cleared (to be reserved for road)	0	2 25†
Village—Kollakurichchi.					
49	Ayanarkovilkadu	Sinnatambi Nagalingam	Paddy field	6	3 32*
53	Ayanarkovilpulangadu	Katiritampi Thampipillai and Katiritampi Thampu	do.	19	1 10*
56	Marutadikadduvasal	Nakappan Namasivayam	do.	3	2 26*
60	Urikkadu	Kantar Arumugam and Kantar Sinnappu	do.	19	1 21*
Preliminary plan 5,617. Village—Chittankurichchi.					
11	Pampadichchan	R. P. Hunt	Paddy field	9	1 16*
19	Anaientarai	Paul Chellappah	do.	8	1 0*
20	Do.	do.	do.	7	1 20*
25	Do.	Widow of A. Charavanamuttu	do.	6	0 26*
26	Do.	S. Sornivaagam	do.	7	0 25*
27	Do.	V. Sanmugam	do.	6	2 10*
28	Do.	N. Paramanathan	do.	8	0 4*
30	Do.	S. Cumarasurier	do.	8	3 27*
Village—Madduvilnadu.					
33	Vaddattalvukulatarisu	S. Kartigesu	Paddy field	5	3 28*
34	Do.	Kartigesu Kandiah	do.	4	1 29*
36	Vaddaki-anchi	V. Sanmugam	do.	2	1 0*
53	Pullantimoddi	N. Sinnatambi	do.	8	0 21*
55	Do.	Kantar Sivakuru	do.	2	0 33*

* To be settled on applicants at the appraised value of Rs. 16 per acre under the scheme for increased production of rice.

† Not for sale.

Further information regarding these lands can be had from the Government Agent, Northern Province, and plans of them from the Surveyor-General.

Colonial Secretary's Office,
Colombo, May 8, 1923.

CECIL CLEMENTI,
Colonial Secretary.

LAND SALES IN THE NORTH-WESTERN PROVINCE.

No. 2,209, N.W. P.—The Government Agent, North-Western Province, will on Friday, June 22, 1923, at 1 P.M., at his office in the Kurunegala Kachechi, put up to auction, for sale or settlement, or will otherwise dispose of, the under-mentioned portions of Crown land, in accordance with the regulations of Government regarding land sales. Thirty-eight allotments of land situated in the Weudawili, Dewameddi, and Dambadeni divisions of the Kurunegala District of the North-Western Province.

Advance extract No. 2 of block survey preliminary plan 1,115. Village—Puswella in Hewawisse korale, Weudawili hatpattu.

Lot.	Name of Land.	Name of Applicant.	Description.	Extent.		Upset price per acre, Rs.
				A. R. P.		
1	Murutagollehena and Kotagederayawatta	—	Jungle (reservation for stream)	0	2 32	—*
2	Do.	Waditenne Dewayalage Kirihatana of Puswelikanda	Jungle	1	2 25	40

Advance extract No. 2 of block survey preliminary plan 1,123. Village—Buluwalakanda.

1	Kahatagollehena	—	Jungle (reservation for Gansabhawa road)	0	1 9	—*
2	Do.	—	Ditto (reservation for access to Crown land)	0	1 2	—*
3	Do.	Rammanda Dewayalage Sobana, ditto Amana Veda, ditto Wettiya	Jungle	3	3 37	40

Advance extract No. 2 of block survey preliminary plan 1,122. Village—Medagama

1	Imbulehena	Rajapaksa Dewayalage Appuwa, Vel-Dewaya of Narammoluwa	High jungle	5	3 28	60
---	------------	--	-------------	---	------	----

Lot.	Name of Land.	Name of Applicant.	Description.	Extent.		Upset price per acre, Rs.
				A.	R. P.	
Advance extract No. 4 of block survey preliminary plan 1,128. Village—Moratihe (Gabadagama).						
1	Takkiiyawatta	Hiddadura Dewayalage Appuwa	Jungle	1	0 0	36
Advance extract No. 3 of block survey preliminary plan 1,128. Village—Moratihe (Gabadagama).						
1	Pathakongollehena and Puhukosgahamulahena	Rajakaruna Dewayalage Kiriya	Jungle	3	0 6	40
2	Do.	—	Jungle (reservation for cart track)	0	0 6	—*
Advance extract No. 1 of block survey preliminary plan 36. Village—Badabedda.						
1	Rajasantakakele alias Rajasantake	—	Jungle (reservation along irrigation channel)	0	0 5	—*
2	Do.	D. P. Sudasse Unmanse of Wewagedera temple	Jungle	0	3 15	45
Preliminary plan 5,235. Village—Talkote in Tiragandahaye korale.						
1	Borellahena alias Rajasantakaidama	—	Contains jak trees and plantain bushes	16	0 23	110
2	Do.	—	Cemetery	0	3 19	—*
3	Do.	—	Reservation for footpath	0	0 14	—*
Preliminary plan 5,223. Village—Kuda Kowana and Maha Kowana in Mahagalboda Megoda korale.						
1	Asweddumepitiya	S. S. N. Narayana Sami of Niyandena	Chena	1	1 6	100
2	Menikapitiya	Mutugalpedige Hapuwa of Maha Kowana	do.	1	0 7	100
3	Do.	do.	do.	1	3 0	100
4	Do.	—	(Reservation for footpath)	0	0 16	—*
Advance extract No. 1 of block survey preliminary plan 912. Village—Uda Tibbotuwawa in Udukaha korale, Dewamedhi hatpattu.						
1	Wayagollehena	Suddana Panikkiyalage Somaliya	Jungle	2	3 1	40
2	Do.	—	Ditto (reservation for Gansabhawa road)	0	0 13	—*
Advance extract No. 2 of block survey preliminary plan 912. Village—Uda Tibbotuwawa.						
1	Palkadehena alias Tibbotuwawamukalana	Basnayaka Mudiyansele Herathamy of Yalawa	Forest	7	3 18	90
Advance extract No. 1 of block survey preliminary plan 914. Village—Madawala.						
1	Kossawahena alias Madawalahena	Balasuriya Mudiyansele Bandirala of Kossawa	Jungle	4	2 0	50
Advance extract No. 3 of block survey preliminary plan 908. Village—Gonawa.						
1	Veralugollemukalana	—	Forest (reservation for Gansabhawa road)	0	2 21	—*
2	Do.	—	Reserved as cemetery	0	1 27	—*
3	Do.	Don Paulu Wijesinha of Negombo road, Kurunegala	Forest	14	1 3	75
4	Kandandawatta	Encroachment by Pavathinamuni Arachchilage Sinnappuwa	Garden	0	1 21	200
5	Timbirigahamullapitiyehena	Encroachment by Pavathinamuni Sitti	do.	0	1 38	100
6	Veralugollemukalana	Halawatage Yehonis Perera	Forest	6	0 29	75
7	Ambalamagawawatta	Encroachment by Pavathinamuni Arachchilage Kiriya	Garden	0	2 33	400
8	Veralugollehena	Ditto Rampatidewage Bastian Fernando	do.	3	3 1	200
9	Veralugollemukalana	Rampatidewage Bastian Fernando	Forest	3	3 37	75
Advance extract No. 2 of block survey preliminary plan 886. Village—Ihala Kadadunna.						
1	Ruangirikandamukalana	H. M. Appuhamy and ditto Ranhamy of Welamitiyawa, and K. M. Ranhamy of Lokahettiya	Forest	8	2 12	50
2	Do.	—	Reservation for road	0	1 16	—*
3	Do.	do.	Forest	11	1 24	50
Advance extract No. 1 of block survey preliminary plan 886. Village—Ihala Kadadunna.						
1	Koulwewemukalana	K. Lapaya	Forest	6	0 34	50
2	Do.	R. D. Ukkuwa	do.	3	3 27	50
Advance extract No. 2 of block survey preliminary plan 549. Village—Minikukula in Udukaha korale north, Dambadeni hatpattu.						
1	Bemmalangapotupurana	Marasinha Mudiyansele Ukku Owita	..	0	3 32	60
2	Do.	—	Ditto (reservation for Kuda-oya)	0	2 33	—*

* Not to be sold.

Further information regarding these lands may be obtained from the Government Agent, North-Western Province, and their plans from the Surveyor-General.

LAND SALES IN THE NORTH-CENTRAL PROVINCE.

No. 2,274, N.C. P.—The Government Agent, North-Central Province, will on Monday, June 25, 1923, at 1 P.M., at his office at Anuradhapura Kachcheri, put up to auction, for sale or settlement, or will otherwise dispose of, the under-mentioned portions of Crown land, in accordance with the regulations of Government regarding land sales. Thirty-one allotments of land situated in the Hurulu and Kalagam palatas of the Nuwarakalawiya district of the North-Central Province.

Lot.	Name of Land.	Name of Applicant.	Description.	Extent.		Upset price per acre, Rs.
				A. R. P.		
Preliminary plan 5,505. Village—Gonuhaddenewa in Kunchuttu korale.						
1	Siyambalagahaidama <i>alias</i> Moragodawewa <i>alias</i> Kochchiyawewa	K. Suddahamy and 4 others	Tank (abandoned under chena cultivation)	7	3 12	24
1A	Do.	..	do.	4	0 24	33
1B	Do.	..	do.	3	1 28	20
Preliminary plan 5,858. Village—Dutuwewa in Kunchuttu korale.						
1	Meegahaidama	K. Ukkurala of Timbiriwewa	Jungle	3	1 17	18
2	Do.	Ditto and another	do.	2	1 5	28
3	Do.	M. Sidamburula, Vel-Vidane	do.	6	3 7	23
4	Do.	..	Reservation along Horow-ela	1	0 21	—*
5	Kohombagahaidama <i>alias</i> Dambagahaidama	P. G. Kapuruhamy of Timbiriwewa	Jungle	9	1 7	19.50
6	Do.	..	Reservation along Horow-ela	2	3 5	—*
7	Diulgahaidama	U. Menikrala of Ganumeriyawa	Jungle	7	1 19	18
8	Do.	..	Reservation along Puliyan-kulama-ela	3	1 15	—*
Preliminary plan 5,882. Village—Dutuwewa in Kunchuttu korale.						
1	Migahakele <i>alias</i> Migahawatta	M. Silamburula, Vel-Vidane	Jungle	1	1 30	46
2	Do.	..	Reservation along tank bund	0	1 20	—*
3	Do.	..	Reservation along Maha-ela	0	3 27	—*
4	Do.	M. Silamburula, Vel-Vidane	Jungle	3	0 28	33
5	Do.	..	Reservation along Maha-ela	1	0 35	—*
Preliminary plan 5,853. Village—Toruwewa in Maminiya korale.						
1	Toruwewakele	..	Reservation along cart track	0	0 38	—*
2	Do.	K. Kapuruhami	Chena	2	2 23	16
3	Do.	..	Reservation along minor road	0	0 25	—*
Preliminary plan 6,113. Village—Nikawewa in Kalpe korale.						
1	Helambagahaidama <i>alias</i> Mailagahaidama	S. Mohaiyadeen Bawa	Low jungle	3	3 2	16
2	Do.	..	Reservation along channel	0	1 7	—*
3	Dambagahaidama	..	Encroachment by A. Issamma	0	3 12	25
4	Do.	A. Nugulebbe	Low jungle	3	2 8	16
5	Do.	P. Mohamadu	do.	1	3 31	16
6	Do.	M. W. Mohamadu Ismail Alim Saibu	do.	1	3 33	16
7	Dambagahaidama <i>alias</i> Mayilagahaidama	S. Mohaiyadeen Bawa	do.	2	0 25	16
8	Do.	..	Reservation along the tank bund	0	1 36	—*
9	Palugahakumbura <i>alias</i> Dambagahaidama	P. Cassim	Low jungle	0	3 26	18.50
10	Do.	..	Reservation along the channel	0	0 9	—*
11	Do.	..	Reservation along tank bund	0	1 30	—*
Preliminary plan 6,125. Village—Uddiyankulama in Uddiyankulam korale.						
1	Kolongahaidama	K. Ran Menika	Low jungle	0	3 38	20.50

* Not for sale.

Further particulars regarding these lands can be had from the Government Agent, North-Central Province, and plans of them from the Surveyor-General.

Colonial Secretary's Office,
Colombo, May 7, 1923.

CECIL CLEMENTI,
Colonial Secretary.

LAND SALES IN THE PROVINCE OF SABARAGAMUWA.

No. 1,104, P. of S.—The Government Agent, Province of Sabaragamuwa, will on Tuesday, June 26, 1923, at 1 P.M., at his office in Ratnapura, put up to auction, for sale or settlement, or will otherwise dispose of, the under-mentioned portions of Crown land, in accordance with the regulations of Government regarding land sales. Fifteen allotments of land situated in the Ratnapura District of the Province of Sabaragamuwa.

Preliminary plan 3,126. Village—Kella, Kolonna korale. Claimant—Crown.

Lot.	Name of Land.	Name of Applicant.	Description.	Extent.		Upset price per acre, Rs.
				A. R. P.		
32	Dehigaha-aturemukalana	..	High jungle	6	2 15	40
34	Dehigahakumburehenyaya and Horagahatenna	..	Low jungle	18	2 28	36
35	Galketiyeatura	..	High jungle	2	0 39	70
37	Do.	..	do.	5	2 0	70

Preliminary plan 3,176. Village—Tennehena, Atakalan korale. Claimant—Crown.

Lot.	Name of Land.	Name of Applicant.	Description.	Extent.		Upset price per acre, Rs.
				A.	R. P.	
2	Indiketiya	Chena ..	1	0 25	37.50
3	Do. W. Joronisa	do. ..	1	3 38	40
5	Mahadeniyehena D. Kirimenika	do. ..	1	1 1	40

Preliminary plan 2,993. Village—Ilukpitiya, Kuruwiti korale. Claimant—Crown.

1	Ellaudawatta <i>alias</i> Nelligahawatta	..	Garden contains about 33 coconut trees	2	2 26	56
---	--	----	--	---	------	----

Preliminary plan 3,189. Village—Amuhenkanda, Kuruwiti korale. Claimant—Crown.

1	Millawitigekandehena	Forest ..	11	0 33	90
2	Pahaladegalassewatta Encroachment by K. K. Punchi Mudalihamy and another	Native garden ..	1	0 32	131
Claimant—Crown, disputed by K. K. Punchi Mudalihamy and others.						
3	Millawitigekandewatta	Native garden ..	4	1 38	—
Claimant—Crown, disputed by T. M. Mudalihamy and others.						
4	Ginimalayahenewatta	Native garden ..	12	2 32	506
Claimant—Crown.						
5	Millawitigekandehena <i>alias</i> Galaudahena	.. Encroachment by W. M. Podi-appuhamy	Land contains sugarcane about 3 months old	2	0 31	81
6	Totilehena Encroachment by K. K. Punchi Mudalihamy	Native garden ..	0	1 26	106
7	Do. do. ..	do. ..	0	3 15	106

Further information respecting these lands may be obtained from the Government Agent, Province of Sabaragamuwa, and their plans from the Surveyor-General.

Colonial Secretary's Office,
Colombo, May 7, 1923.

CECIL CLEMENTI,
Colonial Secretary.

WITH reference to the sale notice No. 1,103 P. of S., published in the *Government Gazette* No. 7,324 of April 20, 1923, it is hereby notified that Nuganangawahena, Nagahaerussa Mell-gahahena, Kekuna-atulehena, in extent 55 acres 1 rood and 2 perches, and shown as lot No. 1 on preliminary plan No. 2,887, Dangampola, is withdrawn from the said notice.

Colonial Secretary's Office,
Colombo, May 9, 1923.

CECIL CLEMENTI,
Colonial Secretary.

LAND SALES BY THE SETTLEMENT OFFICER.

NORTH-CENTRAL PROVINCE.

It is hereby notified that lot No. 376 appearing in the land sale notice of Siwalagala in block survey preliminary plan 819, North-Central Province, advertised in *Government Gazette* No. 7,323 of April 12, 1923, has been misprinted for 37c, lots 37A and 37C included in the above-mentioned notice will be withdrawn from sale.

Colonial Secretary's Office,
Colombo, May 8, 1923.

CECIL CLEMENTI,
Colonial Secretary.

LAND ACQUISITION NOTICES.

HAVING been duly directed by the Governor, with the advice of the Executive Council, acting under the provisions of "The Land Acquisition Ordinance of 1876," section 6, to take order for the acquisition of the following land, required for a public purpose, namely, for a burial ground at Webodagalla, to wit:—

Lot.	Name of Land.	Description.	Name of Claimant.	Extent.	
				A.	R. P.
1	Dambagahalanda <i>alias</i> Millagahahena	Low jungle contains 24 coconut trees and part of cart track	Mr. J. P. Obeysekera, R. P. Pelis Appuhamy, and others	1	2 0

I hereby give public notice, as required by section 7, that the Government proposes to take possession of the land. All persons interested in the aforesaid land are hereby required to appear personally or by agent before me at this office, on June 11, 1923, at 12 noon, and to state the nature of their respective interests in the land, and the amount and particulars of their claims to compensation for such interests.

The Kachcheri,
Colombo, May 9, 1923.

J. G. FRASER,
Government Agent.

HAVING been duly directed by the Governor, with the advice of the Executive Council, acting under the provisions of "The Land Acquisition Ordinance of 1876," section 6, to take order for the acquisition of the following lands, required for a public purpose, namely, for a burial ground at Maggona, to wit:—

Lot.	Name of Land.	Description.	Name of Claimant.	Extent.		
				A.	R.	P.
Preliminary plan 18,145. Village—Maggona West.						
1	Ramamodimiyawatta <i>alias</i> Kekiribawawatta	Coconut garden ..	M. M. Perera ..	0	1	36.4
3	Suddellawatta ..	Garden contains coconut and cadjan shed ..	M. J. Cooray and others ..	0	0	35
4	Do. ..	Coconut garden ..	M. J. Cooray ..	0	0	3.3
5	Kanjawatta ..	Bare land ..	J. M. Suwaris ..	0	0	0.6
6	Do. ..	Garden contains 2 coconut trees ..	M. P. Perera ..	0	0	1.2

I hereby give public notice, as required by section 7, that the Government proposes to take possession of the lands. All persons interested in the aforesaid lands are hereby required to appear personally or by agent before me at the Kalutara Kachcheri, on June 18, 1923, at 10 A.M., and to state the nature of their respective interests in the lands, and the amount and particulars of their claims to compensation for such interests.

The Kachcheri,
Kalutara May 5, 1923.

E. T. MILLINGTON,
Assistant Government Agent.

HAVING been duly directed by the Governor, with the advice of the Executive Council, acting under the provisions of "The Land Acquisition Ordinance of 1876," section 6, to take order for the acquisition of the following land, required for a public purpose, namely, for widening and improving the Gansabhawa road from Gallanewatta at Ahangama to Pemagetotupola, to wit:—

Lot.	Name of Land.	Description.	Name of Claimant.	Extent.		
				A.	R.	P.
Preliminary plan 12,293. Village—Ahangama, North.						
1	Peladuannewatta ..	Garden ..	G. B. Charles de Silva of Denuwala and others ..	0	0	5

I hereby give public notice, as required by section 7, that the Government proposes to take possession of the land. All persons interested in the aforesaid land are hereby required to appear personally or by agent before me at Galle Kachcheri, on June 11, 1923, at 2 P.M., and to state the nature of their respective interests in the land, and the amount and particulars of their claims to compensation for such interests.

The Kachcheri,
Galle, April 25, 1923.

F. BARTLETT,
Government Agent.

HAVING been duly directed by the Governor, with the advice of the Executive Council, acting under the provisions of "The Land Acquisition Ordinance of 1876," section 6, to take order for the acquisition of the following lands, required for a public purpose, namely, constructing bund and a sluice for Ammankovilkulam tank at Cheddipalayam, to wit:—

Lot.	Name of Land.	Description.	Name of Claimant.	Extent.		
				A.	R.	P.
Preliminary plan 5,824. Village—Cheddipalayam.						
1	Amankovilkulam ..	Tank, no cultivation ..	Kaliyer Palani of Cheddipalayam ..	0	1	12.4
2	Kelavikenipumi ..	Garden, no cultivation ..	do. ..	0	0	15.3
3	Do. ..	do. ..	do. ..	0	0	3.8
4	Odai ..	Odai ..	do. ..	0	0	7.7
5	Do. ..	do. ..	do. ..	0	0	1
6	Kelavikenipumi ..	Garden, no cultivation ..	Kathiramer Pathinachchi of Cheddipalayam ..	0	0	8.4

I hereby give public notice, as required by section 7, that the Government proposes to take possession of the lands. All persons interested in the aforesaid lands are hereby required to appear personally or by agent before me at Cheddipalayam on June 5, 1923, at 10 A.M., to state the nature of their respective interests in the lands, and the amount and particulars of their claims to compensation for such interests and to produce the deeds or documents on which they claim the lands.

The Kachcheri,
Batticaloa, April 23, 1923.

R. B. NAISH,
Assistant Government Agent.

HAVING been duly directed by the Governor, with the advice of the Executive Council, acting under the provisions of "The Land Acquisition Ordinance of 1876," section 6, to take order for the acquisition of the following lands, required for a public purpose, namely, for the construction of a school at Soranatotata, to wit:—

Lot.	Name of Land.	Description.	Name of Claimant.	Extent.		
				A.	R.	P.
Preliminary plan 2,266. Village—Kitulwatta.						
1	Diwurunmedilla ..	Paddy field and ridge along the stream, contains 1 mango tree 10 years old and 15 arecanut trees 20-25 years old	Anguruatuwegedara Appuhami of Hinnarangahakumbura	0	0	20.4
2	Kudagediyewatta ..	Chena contains 16 arecanut trees, 1 mango tree 15-20 years old, 1 suriya, and 1 imbul tree	(1) Anguruatuwegedara Appuhami of Hinnarangahakumbura, (2) S. B. Moragahalanda of Ridipana, Badulla, (3) Ratnayaka Menikhitihami Mudi-yanselage Huduhami of Kitulwattagama. (4) Bogahawatte Kumarihami of Hinnarangahakumbura, (5) Samarakon Mudi-yanselage Mutumenika of Kitulwattagama	0	1	4.9
3	Diwurunmedilla ..	Paddy field and ridge along the stream, contains 3 arecanut trees and 1 jak tree about 50 years old, 1 kitul tree 10 years old, 9 arecanut plants, 1 kina, 1 kekuna, 1 karanda, 1 diyami, and kitul plants.	Ratnayaka Menikhitihami and Mudi-yanselage Huduhami of Kitulwattagama	0	0	20.7
4	Kudagediyekumbura	Paddy field and ridge along the stream, contains 38 arecanut trees 40 years old and 6 kitul trees 20-40 years old	S. B. Moragahalanda of Ridipana, Badulla	0	0	38.9
5	Do. ..	Paddy field ..	Bogahawatte Kumarihami of Hinnarangahakumbura	0	0	26.2

Lot.	Name of Land.	Description.	Name of Claimant.	Extent.		
				A.	R.	P.
6	Kudagediyekumbura	Paddy field and ridge along the stream, contains 14 arecanut trees 10-20 years old	Samarakon Mudiyanseleage Mutumenika of Kitulwattagama	0	0	36.6

I hereby give public notice, as required by section 7, that the Government proposes to take possession of the lands. All persons interested in the aforesaid lands are hereby required to appear personally or by agent before me at Badulla Kacheheri on June 8, 1923, at 1.30 p.m., and to state the nature of their respective interests in the lands, and the amount and particulars of their claims to compensation for such interests.

The Kacheheri,
Badulla, May 7, 1923.

R. A. G. FESTING,
Government Agent.

HAVING been duly directed by the Governor, with the advice of the Executive Council, acting under the provisions of "The Land Acquisition Ordinance of 1876," section 6, to take order for the acquisition of the following lands, required for a public purpose, namely, for the construction of cattle pound, meat and vegetable market, and boutiques at Rambukkana, to wit:—

Supplement E to final village plan 110. Village—Mottappuliya.				Extent.		
Lot.	Name of Land.	Description.	Name of Claimant.	A.	R.	P.
1AJ	Wadiyakanattewatta	Coconut garden	Kuppatambi Hajjiar, Muhandiram	0	0	16
1AK	Beligahamulawatta <i>alias</i> Godakaduru-gahamulawatta	do.	G. Don Hendrick Silva and Dona Isabella Silva	0	0	35

I hereby give public notice, as required by section 7, that the Government proposes to take possession of the lands. All persons interested in the aforesaid lands are hereby required to appear personally or by agent before me at Kegalla Kacheheri on June 6, 1923, at 10 a.m., and to state the nature of their respective interests in the lands, and the amount and particulars of their claims to compensation for such interests.

The Kacheheri,
Kegalla, May 5, 1923.

R. H. WHITEHORN,
Assistant Government Agent.

HAVING been duly directed by the Governor, with the advice of the Executive Council, acting under the provisions of "The Land Acquisition Ordinance of 1876," section 6, to take order for the acquisition of the following lands, required for a public purpose, namely, for the construction of the Main Line Duplication, to wit:—

Supplement C to final village plan 110. Village—Mottappuliya.				Extent.		
Lot.	Name of Land.	Description.	Name of Claimant.	A.	R.	P.
1R	Ratmalepillewewatta	Coconut garden	Thomas de Silva and Isabella de Silva	0	3	23.5
1S	Bogahamulawatta	do.	K. T. L. Ismail Lebbe Marikkar	0	1	37.75
1T	Do.	do.	Seidu Sarib Moulana	0	1	12.5
1U	Do.	do.	M. J. P. Gunawardana and others	0	1	39
1V	Galketidevelapillewa	Waste land	A. V. Punchirala and another	0	0	18
1W	Paranawatta	Coconut garden	P. Dingiri	0	0	9
1X	Pamburewatta	do.	H. Kirihapuwa	0	0	8.5
1Y	Pamburekumbura	Paddy field	do.	0	2	12
1Z	Vidanemuttettuwa	do.	Trustees of Kataragama dewale	0	0	20.5
1AA	Pahalamandanda	do.	A. Ranhami	0	0	26.5
1AB	Udahamandanda	do.	W. M. Allisappu	0	0	33
1AC	Miambekumbura	do.	M. Dingiri Menika and another	0	1	18
1AD	Ratmale	do.	do.	0	0	27
1AE	Do.	do.	Hendrick Silva	0	0	30.5
1AF	Kahatakumbura	do.	P. Ukkuwa	0	0	25.5
1AG	Welipillewa	do.	Hendrick Silva	0	0	20
1AH	Udukelvita	do.	G. Aron	0	0	8.5
1AI	Welipillewa	do.	Hendrick Silva	0	0	7.5

I hereby give public notice, as required by section 7, that the Government proposes to take possession of the lands. All persons interested in the aforesaid lands are hereby required to appear personally or by agent before me at Kegalla Kacheheri, on June 6, 1923, at 10.30 a.m., and to state the nature of their respective interests in the lands, and the amount and particulars of their claims to compensation for such interests.

The Kacheheri,
Kegalla, May 5, 1923.

R. H. WHITEHORN,
Assistant Government Agent.