

# Ceylon Government Gazette

Published by Authority.

No. 7,328 — FRIDAY, MAY 18, 1923.

## Part III.—Lands.

*Separate paging is given to each Part in order that it may be filed separately.*

	PAGE		PAGE		PAGE
Land Settlement Notices :—		Land Sales by the Government Agents :—		Land Sales by the Settlement Officer :—	
Final Orders .. .. .	547	North-Western Province .. .. .	564	Northern Province .. .. .	—
Preliminary Notices .. .. .	554	North-Central Province .. .. .	565	Eastern Province .. .. .	—
Land Sales by the Government Agents :—		Province of Uva .. .. .	—	North-Western Province .. .. .	—
Western Province .. .. .	—	Province of Sabaragamuwa .. .. .	—	North-Central Province .. .. .	—
Central Province .. .. .	560	Land Sales by the Settlement Officer :—		Province of Uva .. .. .	—
Southern Province .. .. .	560	Western Province .. .. .	—	Province of Sabaragamuwa .. .. .	—
Northern Province .. .. .	562	Central Province .. .. .	—	Land Acquisition Notices .. .. .	566
Eastern Province .. .. .	563	Southern Province .. .. .	—	Land Resumption Notices .. .. .	568

### FINAL ORDERS.

Kegalla S. O. No. 472.

Order under Section 4, Sub-section (1), of "The Waste Lands Ordinances of 1897, 1899, 1900, and 1903."

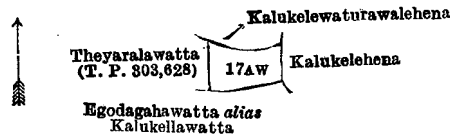
In the matter of the land commonly called or known as Kalukelewaturawalehena, situate in the village of Parape, in the Kinigoda korale of the Kegalla District, in the Province of Sabaragamuwa, and of "The Waste Lands Ordinances of 1897, 1899, 1900, and 1903."

WHEREAS in pursuance of section 1 of the said Ordinances it was duly declared and notified on the 17th day of October, 1913, that if no claim to the land commonly called or known as Kalukelewaturawalehena, situate in the village of Parape, in the Kinigoda korale of the Kegalla District, in the Province of Sabaragamuwa, containing in extent 2 roods and 36 perches, and shown as lot 17A in block survey preliminary plan 96 and in the annexed diagram, was made to Ralph Marcus Meaburn Worsley, Special Officer appointed under section 28 of the said Ordinances, within the period of three months from the date specified in the said notice, such land would be declared the property of the Crown, and dealt with on account of the Crown (*vide* Notice No. 5,030):

And whereas Arambe Dewayalage Rankira, *ex* Vidane Dewaya, made claim thereto, and Ralph Marcus Meaburn Worsley, Thomas Graham Willett, Howard Orme Fox, Maxwell MacLagan Wedderburn, and Frederick Lewis, Special Officers appointed under section 28 of the said Ordinances, made due inquiry into such claim, and whereas the said claimant and I, Maxwell MacLagan Wedderburn, one of the aforesaid Special Officers, came to an agreement in writing dated the 9th day of April, 1921, concerning the said land, under section 4, sub-section (1), of the said Ordinances, whereby it was agreed that the said claimant should be declared along with Kosgollalagedara Handuna the purchaser, in equal shares, of the said land upon payment, on the 9th day of April, 1921, to the Settlement Officer, of a sum of Rupees Twelve only (Rs. 12), as the purchase amount of the said land, and whereas the said amount has been duly paid, the said claimant and the said Kosgollalagedara Handuna are hereby, in pursuance of the agreement aforementioned, declared to be the purchasers, in equal shares, of the said land, as more fully described herein below.

#### *Description of the Land referred to.*

The land commonly called or known as Kalukelewaturawalehena, situate in the village of Parape, in the Kinigoda korale of the Kegalla District, in the Province of Sabaragamuwa, containing in extent 2 roods and 36 perches, and shown as lot 17A in block survey preliminary plan 96 and in the annexed diagram; and bounded as follows: on the north by Kalukelewaturawalehena sold to Maha Dewayalage Bandiya, Vel-Dewaya, and another under the Waste Lands Ordinances; on the east by Kalukelehena sold to Koruwage Peter Fernando and others under the Waste Lands Ordinances; on the south by Egodagahawatta *alias* Kalukellawatta (private); on the west by Theyaralawatta sold by the Crown (T. P. 303,628).



Surveyor-General's Office,  
Colombo, July 17, 1922.

Scale of 8 Chains to an Inch.

C. H. VINCE,  
for Surveyor-General.

December 8, 1922.

M. M. WEDDERBURN,  
Special Officer.

**Kegalla S. O. No. 473.**

**Order under Section 4, Sub-section (1), of "The Waste Lands Ordinances of 1897, 1899, 1900, and 1903."**


In the matter of the land commonly called or known as Kalukelehena, situate in the village of Parape, in the Kinigoda korale of the Kegalla District, in the Province of Sabaragamuwa, and of "The Waste Lands Ordinances of 1897, 1899, 1900, and 1903."

WHEREAS in pursuance of section 1 of the said Ordinances it was duly declared and notified on the 17th day of October, 1913, that if no claim to the land commonly called or known as Kalukelehena, situate in the village of Parape, in the Kinigoda korale of the Kegalla District, in the Province of Sabaragamuwa, containing in extent 1 acre 1 rood and 32 perches, and shown as lot 17A in block survey preliminary plan 96 and in the annexed diagram, was made to Ralph Marcus Meaburn Worsley, Special Officer appointed under section 28 of the said Ordinances, within the period of three months from the date specified in the said notice, such land would be declared the property of the Crown, and dealt with on account of the Crown (*vide* Notice No. 5,030):

And whereas Arambe Dewayalage Rankira, *ex* Vidane Dewaya, made claim thereto, and Ralph Marcus Meaburn Worsley, Thomas Graham Willett, Howard Orme Fox, Maxwell MacLagan Wedderburn, and Frederick Lewis, Special Officers appointed under section 28 of the said Ordinances, made due inquiry into such claim, and whereas the said claimant and I, Maxwell MacLagan Wedderburn, one of the aforesaid Special Officers, came to an agreement in writing dated the 9th day of April, 1921, concerning the said land, under section 4, sub-section (1), of the said Ordinances, whereby it was agreed that (a) Warusamana Dewayalage Kira, (b) Tumpanayalage Hapuwa, and (c) Tumpanayalage Gunaya should be declared the purchasers, in the following shares, *viz.*,  $\frac{2}{3}$  to the said (a) Warusamana Dewayalage Kira and  $\frac{1}{3}$  to the said (b) Tumpanayalage Hapuwa and (c) Tumpanayalage Gunaya together, of the said land upon payment, on the 9th day of April, 1921, to the Settlement Officer, of a sum of Rupees Twenty-four only (Rs. 24), as the purchase amount of the said land, and whereas the said amount has been duly paid, the said (a) Warusamana Dewayalage Kira, (b) Tumpanayalage Hapuwa, and (c) Tumpanayalage Gunaya are hereby, in pursuance of the agreement aforementioned, declared to be the purchasers, in the said shares, of the said land, as more fully described herein below.

*Description of the Land referred to.*

The land commonly called or known as Kalukelehena, situate in the village of Parape, in the Kinigoda korale of the Kegalla District, in the Province of Sabaragamuwa, containing in extent 1 acre 1 rood and 32 perches, and shown as lot 17A in block survey preliminary plan 96 and in the annexed diagram; and bounded as follows: on the north by Kalukelehena sold to Tumpanayalage Hapuwa and others under the Waste Lands Ordinances; on the east by Madammetennewatta sold by the Crown (T. P. 335,584); on the south by Kalukelehena sold to Suduhakuragedara Amangira and another under the Waste Lands Ordinances; on the west by Kalukelegorakagahamulahena to be sold to Rajakannala Dingiri and others under the Waste Lands Ordinances, Kalukelegorakagahamulahena to be sold to Rajakannala Kiri Baiya under the Waste Lands Ordinances, Kalukelegorakagahamulahena belonging to the Crown, Kalukelegorakagahamulahena to be sold to Warusamanayalage Kira and others under the Waste Lands Ordinances.



Surveyor-General's Office,  
Colombo, July 17, 1922.

Scale of 8 Chains to an Inch.

C. H. VINCE,  
for Surveyor-General.

December 8, 1922.

M. M. WEDDERBURN,  
Special Officer.

**Kegalla S. O. No. 474.**

**Order under Section 4, Sub-section (1), of "The Waste Lands Ordinances of 1897, 1899, 1900, and 1903."**

In the matter of the land commonly called or known as Kunurawalehena, situate in the village of Parape, in the Kinigoda korale of the Kegalla District, in the Province of Sabaragamuwa, and of "The Waste Lands Ordinances of 1897, 1899, 1900, and 1903."

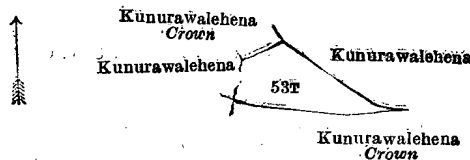
WHEREAS in pursuance of section 1 of the said Ordinances it was duly declared and notified on the 17th day of October, 1913, that if no claim to the land commonly called or known as Kunurawalehena, situate in the village of Parape, in the Kinigoda korale of the Kegalla District, in the Province of Sabaragamuwa, containing in extent 1 acre and 2 perches, and shown as lot 53A in block survey preliminary plan 96 and in the annexed diagram, was made to Ralph Marcus Meaburn Worsley, Special Officer appointed under section 28 of the said Ordinances, within the period of three months from the date specified in the said notice, such land would be declared the property of the Crown, and dealt with on account of the Crown (*vide* Notice No. 5,030):

And whereas Arambe Dewayalage Rankira, *ex* Vidane Dewaya, made claim thereto, and Ralph Marcus Meaburn Worsley, Thomas Graham Willett, Howard Orme Fox, Maxwell MacLagan Wedderburn, and Frederick Lewis, Special Officers appointed under section 28 of the said Ordinances, made due inquiry into such claim, and whereas the said claimant and I, Maxwell MacLagan Wedderburn, one of the aforesaid Special Officers, came to an agreement in writing dated the 9th day of April, 1921, concerning the said land, under section 4, sub-section (1), of the said Ordinances, whereby it was agreed that (a) Maha Dewayalage Bandiya and (b) Maha Dewayalage Ukkuwa should be declared the purchasers, in equal

shares, of the said land upon payment, on the 9th day of April, 1921, to the Settlement Officer, of a sum of Rupees Sixteen and Cents Fifty only (Rs. 16·50), as the purchase amount of the said land, and whereas the said amount has been duly paid, the said (a) Maha Dewayalage Bandiya and (b) Maha Dewayalage Ukkuwa are hereby, in pursuance of the agreement aforementioned, declared to be the purchasers, in equal shares, of the said land, as more fully described herein below.

*Description of the Land referred to.*

The land commonly called or known as Kunurawalehena, situate in the village of Parape, in the Kinigoda korale of the Kegalla District, in the Province of Sabaragamuwa, containing in extent 1 acre and 2 perches, and shown as lot 53T in block survey preliminary plan 96 and in the annexed diagram; and bounded as follows: on the north by Kunurawalehena to be declared the property of the Crown under the Waste Lands Ordinances, Kunurawalehena sold to Rajakannalagedara Menika and others under the Waste Lands Ordinances; on the east by Kunurawalehena sold to Rajakannalagedara Menika and others under the Waste Lands Ordinances; on the south by Kunurawalehena to be declared the property of the Crown under the Waste Lands Ordinances; on the west by Kunurawalehena sold to Maha Dewayalage Bandiya, Vel-Dewaya, and others under the Waste Lands Ordinances.



Surveyor-General's Office,  
Colombo, July 17, 1924.

Scale of 8 Chains to an Inch.

C. H. VINCE,  
for Surveyor-General.

December 8, 1922.

M. M. WEDDERBURN,  
Special Officer.

**Kegalla S. O. No. 475.**

**Order under Section 4, Sub-section (1), of "The Waste Lands Ordinances of 1897, 1899, 1900, and 1903."**


In the matter of the land commonly called or known as Kalukelehena, situate in the village of Parape, in the Kinigoda korale of the Kegalla District, in the Province of Sabaragamuwa, and of "The Waste Lands Ordinances of 1897, 1899, 1900, and 1903."

WHEREAS in pursuance of section 1 of the said Ordinances it was duly declared and notified on the 17th day of October, 1913, that if no claim to the land commonly called or known as Kalukelehena, situate in the village of Parape, in the Kinigoda korale of the Kegalla District, in the Province of Sabaragamuwa, containing in extent 2 roods and 28 perches, and shown as lot 17R in block survey preliminary plan 96 and in the annexed diagram, was made to Ralph Marcus Meaburn Worsley, Special Officer appointed under section 28 of the said Ordinances, within the period of three months from the date specified in the said notice, such land would be declared the property of the Crown, and dealt with on account of the Crown (*vide* Notice No. 5,030):

And whereas (1) Walimuni Dewayalage Kaluwa and (2) Walimuni Dewayalage Bandiya made claim thereto; and whereas the said 1st claimant having died during the pendency of the inquiry, the following heirs, viz., (1a) Walimuni Dewayalage Nanhonda, (1b) ditto Hawkenda, (1c) ditto Lapee, (1d) Ehelabodagedara Dingiti, (1e) Walimuni Dewayalage Punchi, (1f) ditto Hawkendi, and (1g) ditto Appuwa were substituted as claimants; and whereas Ralph Marcus Meaburn Worsley, Thomas Graham Willett, Howard Orme Fox, Maxwell MacLagan Wedderburn, and Frederick Lewis, Special Officers appointed under section 28 of the said Ordinances, made due inquiry into such claim; and whereas the said (1d), (1e), (1f), and (1g) claimants and I, Maxwell MacLagan Wedderburn, one of the aforesaid Special Officers, came to an agreement in writing dated the 9th day of April, 1921, concerning the said land, under section 4, sub-section (1), of the said Ordinances, whereby it was agreed that the said 2nd claimant and (a) Walimuni Dewayalage Kiri Baiya and (b) Walimuni Dewayalage Ukkuwa should be declared the purchasers, in equal shares, of the said land upon payment, on the 9th day of April, 1921, to the Settlement Officer, of a sum of Rupees Eleven only (Rs. 11), as the purchase amount of the said land, and whereas the said amount was duly paid; and whereas the said (1b) and 2nd claimant and Frederick Lewis and I, Maxwell MacLagan Wedderburn, two of the aforesaid Special Officers, came to an agreement in writing dated the 19th day of April, 1921, concerning the said land, under section 4, sub-section (1), of the said Ordinances, whereby it was agreed that the said 2nd claimant and the said (a) Walimuni Dewayalage Kiri Baiya and (b) Walimuni Dewayalage Ukkuwa should be declared the purchasers, in equal shares, of the said land for the said sum of Rupees Eleven only (Rs. 11), which was already paid to the Settlement Officer, as the purchase amount of the said land, the said 2nd claimant and the said (a) Walimuni Dewayalage Kiri Baiya and (b) Walimuni Dewayalage Ukkuwa are hereby, in pursuance of the agreements aforementioned, declared to be the purchasers, in the said shares, of the said land, as more fully described herein below.

*Description of the Land referred to.*

The land commonly called or known as Kalukelehena, situate in the village of Parape, in the Kinigoda korale of the Kegalla District, in the Province of Sabaragamuwa, containing in extent 2 roods and 28 perches, and shown as lot 17R in block survey preliminary plan 96 and in the annexed diagram; and bounded as follows: on the north by Kalukelepokunekongahamulahena sold to Arambe Dewayalagegedara Rankira, *ex* Vidane Dewaya, and others under the Waste Lands Ordinances, Amunalawelledeniypillewa (private), Amunalawellekumbura claimed by Suduhakuruge Menika and others; on the east by Kalukelehena sold to Werawelle Ukkuwa and another under the Waste Lands Ordinances, Kalukelehena sold to Arambe Dewayalagegedara Rankira, *ex* Vidane Dewaya, under the Waste Lands Ordinances; on the south by Kalukelehena sold to Arambe Dewayalagegedara Rankira, *ex* Vidane Dewaya, under the Waste Lands Ordinances; on the west by Kalukelehena sold to Dombagahagedara Dingiriya *alias* Dingiya and others under the Waste Lands Ordinances.



Surveyor-General's Office,  
Colombo, July 17, 1922.

Scale of 8 Chains to an Inch.

C. H. VINCE,  
for Surveyor-General.

December 8, 1922.

M. M. WEDDERBURN,  
Special Officer.

## Kegalla S. O. No. 476.

## Order under Section 4, Sub-section (1), of "The Waste Lands Ordinances of 1897, 1899, 1900, and 1903."

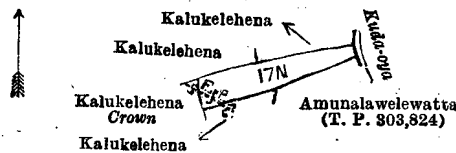
In the matter of the land commonly called or known as Kalukelehena (exclusive of the footpath passing through the land), situate in the village of Parape, in the Kinigoda korale of the Kegalla District, in the Province of Sabaragamuwa, and of "The Waste Lands Ordinances of 1897, 1899, 1900, and 1903."

WHEREAS in pursuance of section 1 of the said Ordinances it was duly declared and notified on the 17th day of October, 1913, that if no claim to the land commonly called or known as Kalukelehena (exclusive of the footpath passing through the land), situate in the village of Parape, in the Kinigoda korale of the Kegalla District, in the Province of Sabaragamuwa, containing in extent 3 roods and 15 perches, and shown as lot 17N in block survey preliminary plan 96 and in the annexed diagram, was made to Ralph Marcus Meaburn Worsley, Special Officer appointed under section 28 of the said Ordinances, within the period of three months from the date specified in the said notice, such land would be declared the property of the Crown, and dealt with on account of the Crown (*vide* Notice No. 5,030):

And whereas (1) Walimuni Dewayalage Kaluwa, (2) Werawelle Ukkuwa, and (3) Walimuni Dewayalage Bandiya made claim thereto; and whereas the said 1st claimant having died during the pendency of the inquiry, the following heirs *viz.*, (1a) Walimuni Dewayalage Nanhonda, (1b) ditto Hawkenda, (1c) ditto Lapee, (1d) Ehelabodagedara Dingiti, (1e) Walimuni Dewayalage Punci, (1f) ditto Hawkendi, and (1g) ditto Appuwa were substituted as claimants; and whereas Ralph Marcus Meaburn Worsley, Thomas Graham Willett, Howard Orme Fox, Maxwell MacLagan Wedderburn, and Frederick Lewis, Special Officers appointed under section 28 of the said Ordinances, made due inquiry into such claim, and whereas the said (1d), (1e), (1f), (1g), and 2nd claimants and I, Maxwell MacLagan Wedderburn, one of the said aforesaid Special Officers, came to an agreement in writing dated the 9th day of April, 1921, concerning the said land, under section 4, sub-section (1), of the said Ordinances, whereby it was agreed that the said (1f), (1g), and 2nd claimants and Walimuni Dewayalage Dingira should be declared the purchasers, in the following shares, *viz.*,  $\frac{3}{4}$  to the said (1f) and (1g) claimants,  $\frac{1}{4}$  to the said 2nd claimant, and  $\frac{1}{12}$  to the said Walimuni Dewayalage Dingira of the said land upon payment, on or before the 9th day of May, 1921, to the Assistant Government Agent at Kegalla or to the Settlement Officer, of a sum of Rupees Fourteen only (Rs. 14), as the purchase amount of the said land, and whereas the said (1b) and 3rd claimants and Frederick Lewis and I, Maxwell MacLagan Wedderburn, two of the aforesaid Special Officers, came to an agreement in writing dated the 19th day of April, 1921, concerning the said land, under section 4, sub-section (1), of the said Ordinances, whereby it was agreed that the said (1f), (1g), and 2nd claimants and the said Walimuni Dewayalage Dingira should be declared the purchasers, in the said shares, of the said land for the said sum of Rupees Fourteen only (Rs. 14), which was already paid to the Settlement Officer, as the purchase amount of the said land, the said (1f), (1g), and 2nd claimants and the said Walimuni Dewayalage Dingira are hereby, in pursuance of the agreements aforementioned, declared to be the purchasers, in the said shares, of the said land, as more fully described herein below.

*Description of the Land referred to.*

The land commonly called or known as Kalukelehena (exclusive of the footpath passing through the land), situate in the village of Parape, in the Kinigoda korale of the Kegalla District, in the Province of Sabaragamuwa, containing in extent 3 roods and 15 perches, and shown as lot 17N in block survey preliminary plan 96 and in the annexed diagram; and bounded as follows: on the north by Kalukelehena sold to Arambe Dewayalagegedara Rankira, *ex* Vidane Dewaya, under the Waste Lands Ordinances, Kalukelehena sold to Werawelle Ukkuwa and another under the Waste Lands Ordinances; on the east by the Kuda-oya; on the south by Amunalawelewatta granted at half-improved value (T. P. 303,824), Kalukelehena sold to Werawelle Ukkuwa under the Waste Lands Ordinances; on the west by Kalukelehena to be declared the property of the Crown under the Waste Lands Ordinances.



Surveyor-General's Office,  
Colombo, July 17, 1922.

Scale of 8 Chains to an Inch.

C. H. VINCE,  
for Surveyor-General.

December 8, 1922.

M. M. WEDDERBURN,  
Special Officer.

## Kegalla S. O. No. 477.

## Order under Section 4, Sub-section (1), of "The Waste Lands Ordinances of 1897, 1899, 1900, and 1903."

In the matter of the lands commonly called or known as Galpillehena (exclusive of the road passing through the lands), situate in the village of Parape, in the Kinigoda korale of the Kegalla District, in the Province of Sabaragamuwa, and of "The Waste Lands Ordinances of 1897, 1899, 1900, and 1903."

WHEREAS in pursuance of section 1 of the said Ordinances it was duly declared and notified on the 17th day of October, 1913, that if no claim to the lands commonly called or known as Galpillehena (exclusive of the road passing through the lands), situate in the village of Parape, in the Kinigoda korale of the Kegalla District, in the Province of Sabaragamuwa, containing in extent 2 roods and 23 perches, and shown as lots 72A and 73D in block survey preliminary plan 96 and in the annexed diagram, was made to Ralph Marcus Meaburn Worsley, Special Officer appointed under section 28 of the said Ordinances, within the period of three months from the date specified in the said notice, such lands would be declared the property of the Crown, and dealt with on account of the Crown (*vide* Notice No. 5,030):

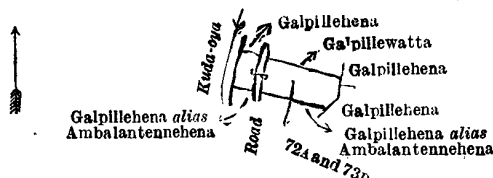
And whereas Maha Dewayalage Bandiya, Vidane Dewaya, made claim thereto, and Ralph Marcus Meaburn Worsley, Thomas Graham Willett, Howard Orme Fox, Maxwell MacLagan Wedderburn, and Frederick Lewis, Special Officers appointed under section 28 of the said Ordinances, made due inquiry into such claim, and whereas the said claimant and Thomas Graham Willett, one of the aforesaid Special Officers, came to an agreement in writing dated the 29th day of January, 1916, concerning the said lands, under section 4, sub-section (1), of the said Ordinances, whereby it was agreed that the said claimant should be declared the purchaser of the said lands upon payment, on or before the 30th day of April, 1916, to the Assistant Government Agent at Kegalla or to the Settlement Officer, of a sum of Rupees Ten and Cents Fifty only (Rs. 10.50), as the purchase amount of the said lands, and whereas the date for payment was extended to the 5th day of May, 1916, and whereas the said amount has been paid by the said claimant within the extended time, he is hereby, in pursuance of the agreement aforementioned, declared to be the purchaser of the said lands, as more fully described herein below.

*Description of the Lands referred to.*

The following lots situate in the village of Parape, in the Kinigoda korale of the Kegalla District, in the Province of Sabaragamuwa, as described in the annexed diagram :—

Block survey preliminary plan 96.				Extent, A. R. P.	
Lot.	Name of Land.				
72A	..	Galpillehena	..	..	0 0 25
73D	..	Do.	..	..	0 1 38
(Exclusive of the road passing through the lands.)					0 2 23

and bounded as follows : on the north by Galpillehena claimed by Warusamanayalage Bilinda, Galpillewatta sold to Warusamanayalage Kira under the Waste Lands Ordinances ; on the east by Galpillehena sold to Maha Dewayalage Bandiya, *ex* Dewaya, under the Waste Lands Ordinances ; on the south by Galpillehena *alias* Ambalantennehena sold to Maha Dewayalage Bandiya, *ex* Dewaya, under the Waste Lands Ordinances ; on the west by the Kuda-oya.



Surveyor-General's Office,  
Colombo, July 17, 1922.

Scale of 8 Chains to an Inch.

C. H. VINCE,  
for Surveyor-General.

M. M. WEDDERBURN,  
Special Officer.

December 8, 1922.

**Kegalla S. O. No. 478.****Order under Section 4, Sub-section (1), of "The Waste Lands Ordinances of 1897, 1899, 1900, and 1903."**

In the matter of the land commonly called or known as Madamehena, situate in the village of Parape, in the Kinigoda korale of the Kegalla District, in the Province of Sabaragamuwa, and of "The Waste Lands Ordinances of 1897, 1899, 1900, and 1903."

WHEREAS in pursuance of section 1 of the said Ordinances it was duly declared and notified on the 17th day of October, 1913, that if no claim to the land commonly called or known as Madamehena, situate in the village of Parape, in the Kinigoda korale of the Kegalla District, in the Province of Sabaragamuwa, containing in extent 2 roods and 34 perches, and shown as lot 17B0 in block survey preliminary plan 96 and in the annexed diagram, was made to Ralph Marcus Meaburn Worsley, Special Officer appointed under section 28 of the said Ordinances, within the period of three months from the date specified in the said notice, such land would be declared the property of the Crown, and dealt with on account of the Crown (*vide* Notice No. 5,030) :

And whereas Arambedewayalage Rankira, *ex* Vidane Dewaya, made claim thereto, and Ralph Marcus Meaburn Worsley, Thomas Graham Willett, Howard Orme Fox, Maxwell MacLagan Wedderburn, and Frederick Lewis, Special Officers appointed under section 28 of the said Ordinances, made due inquiry into such claim, and whereas the said claimant and I, Maxwell MacLagan Wedderburn, one of the aforesaid Special Officers, came to an agreement in writing dated the 9th day of April, 1921, concerning the said land, under section 4, sub-section (1), of the said Ordinances, whereby it was agreed that (a) Maha Dewayalage Kiriya Dewaya, (b) Senerat Arachchige Elias Perera, and (c) Peelegedara Undiya Dewayalage Handuna should be declared the purchasers, in the following shares, viz.,  $\frac{1}{2}$  to the said (a) Maha Dewayalage Kiriya Dewaya,  $\frac{1}{4}$  to the said (b) Senerat Arachchige Elias Perera, and  $\frac{1}{4}$  to the said (c) Peelegedara Undiya Dewayalage Handuna of the said land upon payment, on the 9th day of April, 1921, to the Settlement Officer, of a sum of Rupees Twelve only, (Rs. 12), as the purchase amount of the said land, and whereas the said amount has been duly paid, the said (a) Maha Dewayalage Kiriya Dewaya, (b) Senerat Arachchige Elias Perera, and (c) Peelegedara Undiya Dewayalage Handuna are hereby, in pursuance of the agreement aforementioned, declared to be the purchasers, in the said shares, of the said land, as more fully described herein below.

*Description of the Land referred to.*

The land commonly called or known as Madamehena, situate in the village of Parape, in the Kinigoda korale of the Kegalla District, in the Province of Sabaragamuwa, containing in extent 2 roods and 34 perches, and shown as lot 17B0 in block survey preliminary plan 96 and in the annexed diagram ; and bounded as follows : on the north by Madamehena sold to Suduhakuralage Ukkuwa and others under the Waste Lands Ordinances ; on the east by a road from Mawatgama to Rambukkana ; on the south by Madamehena to be declared the property of the Crown under the Waste Lands Ordinances ; on the west by Kalukelehena to be declared the property of the Crown under the Waste Lands Ordinances, Kalukelehena sold to Arambe Dewayalagedara Rankira, *ex* Vidane Dewaya, under the Waste Lands Ordinances.



Surveyor-General's Office,  
Colombo, July 17, 1922.

Scale of 8 Chains to an Inch.

C. H. VINCE,  
for Surveyor-General.

M. M. WEDDERBURN,  
Special Officer.

December 8, 1922.

**Kegalla S. O. No. 479.****Order under Section 4, Sub-section (1), of "The Waste Lands Ordinances of 1897, 1899, 1900, and 1903."**

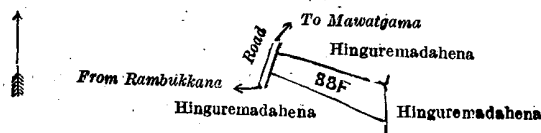
In the matter of the land commonly called or known as Hinguremadahena, situate in the village of Parape, in the Kinigoda korale of the Kegalla District, in the Province of Sabaragamuwa, and of "The Waste Lands Ordinances of 1897, 1899, 1900, and 1903."

WHEREAS in pursuance of section 1 of the said Ordinances it was duly declared and notified on the 17th day of October, 1913, that if no claim to the land commonly called or known as Hinguremadahena, situate in the village of Parape, in the Kinigoda korale of the Kegalla District, in the Province of Sabaragamuwa, containing in extent 2 roods and 3 perches, and shown as lot 88F in block survey preliminary plan 96 and in the annexed diagram, was made to Ralph Marcus Meaburn Worsley, Special Officer appointed under section 28 of the said Ordinances, within the period of three months from the date specified in the said notice, such land would be declared the property of the Crown, and dealt with on account of the Crown (*vide* Notice No. 5,030) :

And whereas Warusamanayalage Bilinda made claim thereto, and Ralph Marcus Meaburn Worsley, Thomas Graham Willett, Howard Orme Fox, Maxwell MacLagan Wedderburn, and Frederick Lewis, Special Officers appointed under section 28 of the said Ordinances, made due inquiry into such claim, and whereas the said claimant and I, Maxwell MacLagan Wedderburn, one of the aforesaid Special Officers, came to an agreement in writing dated the 8th day of April, 1921, concerning the said land, under section 4, sub-section (1), of the said Ordinances, whereby it was agreed that (a) Senerat Arachchige Elias Perera and (b) Warusamanayalage Setuwa should be declared the purchasers, in equal shares, of the said land upon payment, on the 8th day of April, 1921, to the settlement Officer, of a sum of Rupees Nine only (Rs. 9), as the purchase amount of the said land, and whereas the said amount has been duly paid, the said (a) Senerat Arachchige Elias Perera and (b) Warusamanayalage Setuwa are hereby, in pursuance of the agreement aforementioned, declared to be the purchasers, in equal shares, of the said land, as more fully described herein below.

*Description of the Land referred to.*

The land commonly called or known as Hinguremadahena, situate in the village of Parape, in the Kinigoda korale of the Kegalla District, in the Province of Sabaragamuwa, containing in extent 2 roods and 3 perches, and shown as lot 88F in block survey preliminary plan 96 and in the annexed diagram ; and bounded as follows : on the north by Hinguremadahena sold to Pillagedara Amangira and another under the Waste Lands Ordinances ; on the east by Hinguremadahena sold to Diagu Kankanamalage Andiris Silva under the Waste Lands Ordinances ; on the south by Hinguremadahena sold to Senerat Arachchige Elias Perera and others under the Waste Lands Ordinances ; on the west by Hinguremadahena sold to Senerat Arachchige Elias Perera and others under the Waste Lands Ordinances, the road from Rambukkana to Mawatgama.



Surveyor-General's Office,  
Colombo, July 17, 1922.

Scale of 8 Chains to an Inch.

C. H. VINCE,  
for Surveyor-General.

December 8, 1922.

M. M. WEDDERBURN,  
Special Officer.

**Kegalla S. O. No. 480.****Order under Section 4, Sub-section (1), of "The Waste Lands Ordinances of 1897, 1899, 1900, and 1903."**

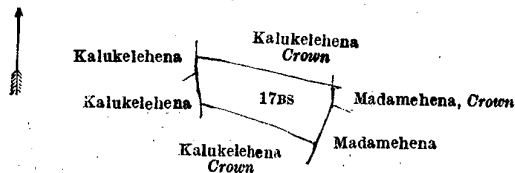
In the matter of the land commonly called or known as Kalukelehena, situate in the village of Parape, in the Kinigoda korale of the Kegalla District, in the Province of Sabaragamuwa, and of "The Waste Lands Ordinances of 1897, 1899, 1900, and 1903."

WHEREAS in pursuance of section 1 of the said Ordinances it was duly declared and notified on the 17th day of October, 1913, that if no claim to the land commonly called or known as Kalukelehena, situate in the village of Parape, in the Kinigoda korale of the Kegalla District, in the Province of Sabaragamuwa, containing in extent 1 acre 1 rood and 12 perches, and shown as lot 17Bs in block survey preliminary plan 96 and in the annexed diagram, was made to Ralph Marcus Meaburn Worsley, Special Officer appointed under section 28 of the said Ordinances, within the period of three months from the date specified in the said notice, such land would be declared the property of the Crown, and dealt with on account of the Crown (*vide* Notice No. 5,030) :

And whereas Edirisin Dewayalage Amangira made claim thereto, and Ralph Marcus Meaburn Worsley, Thomas Graham Willett, Howard Orme Fox, Maxwell MacLagan Wedderburn, and Frederick Lewis, Special Officers appointed under section 28 of the said Ordinances, made due inquiry into such claim, and whereas the said claimant and I, Maxwell MacLagan Wedderburn, one of the aforesaid Special Officers, came to an agreement in writing dated the 9th day of April, 1921, concerning the said land, under section 4, sub-section (1), of the said Ordinances, whereby it was agreed that (a) Koruwage Peter Fernando, (b) Maha Dewayalage Kiriya Dewaya, and (c) Edirisin Dewayalage Rankira should be declared the purchasers, in the following shares, viz.,  $\frac{1}{4}$  to the said (a) Koruwage Peter Fernando,  $\frac{1}{2}$  to the said (b) Maha Dewayalage Kiriya, Dewaya, and  $\frac{1}{4}$  to the said (c) Edirisin Dewayalage Rankira, of the said land upon payment, on the 9th day of April, 1921, to the Settlement Officer, of a sum of Rupees Twenty-Two only (Rs. 22), as the purchase amount of the said land, and whereas the said amount has been duly paid, the said (a) Koruwage Peter Fernando, (b) Maha Dewayalage Kiriya, Dewaya, and (c) Edirisin Dewayalage Rankira are hereby, in pursuance of the agreement aforementioned, declared to be the purchasers, in the said shares, of the said land, as more fully described herein below.

*Description of the Land referred to.*

The land commonly called or known as Kalukelehena, situate in the village of Parape, in the Kinigoda korale of the Kegalla District, in the Province of Sabaragamuwa, containing in extent 1 acre 1 rood and 12 perches, and shown as lot 17Bs in block survey preliminary plan 96 and in the annexed diagram ; and bounded as follows : on the north by Kalukelehena to be declared the property of the Crown under the Waste Lands Ordinances ; on the east by Madamehena to be declared the property of the Crown under the Waste Lands Ordinances, Madamehena sold to Maha Dewayalage Bandiya, Dewaya under the Waste Lands Ordinances ; on the south by Kalukelehena to be declared the property of the Crown under the Waste Lands Ordinances ; on the west by Kalukelehena sold to Arambe Dewayalagedara Rankira, *ex* Vidane Dewaya and others under the Waste Lands Ordinances, Kalukelehena sold to Arambe Dewayalagedara Rankira, *ex* Vidane Dewaya, and others under the Waste Lands Ordinances.



Surveyor-General's Office,  
Colombo, July 17, 1922.

Scale of 8 Chains to an Inch.

C. H. VINCE,  
for Surveyor-General.

December 8, 1922.

M. M. WEDDERBURN,  
Special Officer.

### Kegalla S. O. No. 481.

#### Order under Section 4, Sub-section (1), of "The Waste Lands Ordinances of 1897, 1899, 1900, and 1903."

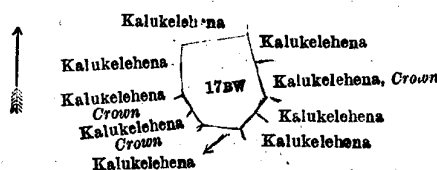
In the matter of the land commonly called or known as Kalukelehena, situate in the village of Parape, in the Kinigoda korale of the Kegalla District, in the Province of Sabaragamuwa, and of "The Waste Lands Ordinances of 1897, 1899, 1900, and 1903."

WHEREAS in pursuance of section 1 of the said Ordinances it was duly declared and notified on the 17th day of October, 1913, that if no claim to the land commonly called or known as Kalukelehena, situate in the village of Parape, in the Kinigoda korale of the Kegalla District, in the Province of Sabaragamuwa, containing in extent 1 acre and 11 perches, and shown as lot 17BW in block survey preliminary plan 96 and in the annexed diagram, was made to Ralph Marcus Meaburn Worsley, Special Officer appointed under section 28 of the said Ordinances, within the period of three months from the date specified in the said notice, such land would be declared the property of the Crown, and dealt with on account of the Crown (*vide* Notice No. 5,030):

And whereas Arambe Dewayalage Rankira, *ex* Vidane Dewaya, made claim thereto, and Ralph Marcus Meaburn Worsley, Thomas Graham Willett, Howard Orme Fox, Maxwell MacLagan Wedderburn, and Frederick Lewis, Special Officers appointed under section 28 of the said Ordinances, made due inquiry into such claim, and whereas the said claimant and I, Maxwell MacLagan Wedderburn, one of the aforesaid Special Officers, came to an agreement in writing dated the 9th day of April, 1921, concerning the said land, under section 4, sub-section (1), of the said Ordinances, whereby it was agreed that the said claimant should be declared along with (a) Walalgodayalagegedara Amangira, (b) Suduhakuregedara Kiri Hapuwa, (c) Edirimuni Dewayalage Silindu, and (d) Gabbalayalage Amangira the purchasers in the following shares, viz.,  $\frac{1}{4}$  to the said claimant,  $\frac{1}{8}$  to the said (a) Walalgodayalagegedara Amangira and (b) Suduhakuregedara Kiri Hapuwa together, and  $\frac{1}{4}$  to the said (c) Edirimuni Dewayalage Silindu and (d) Gabbalayalage Amangira together, of the said land, upon payment, on the 9th day of April, 1921, to the Settlement Officer, of a sum of Rupees Eighteen only (Rs. 18), as the purchase amount of the said land, and whereas the said amount has been duly paid, the said claimant and the said (a) Walalgodayalagegedara Amangira, (b) Suduhakuregedara Kiri Hapuwa, (c) Edirimuni Dewayalage Silindu, and (d) Gabbalayalage Amangira are hereby, in pursuance of the agreement aforementioned, declared to be the purchasers, in the said shares, of the said land, as more fully described herein below.

#### Description of the Land referred to.

The land commonly called or known as Kalukelehena, situate in the village of Parape, in the Kinigoda korale of the Kegalla District, in the Province of Sabaragamuwa, containing in extent 1 acre and 11 perches, and shown as lot 17BW in block survey preliminary plan 96 and in the annexed diagram; and bounded as follows: on the north by Kalukelehena sold to Arambe Dewayalagegedara Rankira, *ex* Vidane Dewaya, and others under the Waste Lands Ordinances; on the east by Kalukelehena sold to Koruwage Peter Fernando and others under the Waste Lands Ordinances, Kalukelehena to be declared the property of the Crown under the Waste Lands Ordinances; on the south by Kalukelehena sold to Pallegedera Pincha and others under the Waste Lands Ordinances, Kalukelehena sold to Dombagahagedera Dingiriya, *alias* Dingiya and others under the Waste Lands Ordinances, Kalukelehena sold to Maha Dewayalage Bandiya, *ex* Dewaya, and another under the Waste Lands Ordinances; on the west by Kalukelehena to be declared the property of the Crown under the Waste Lands Ordinances, Kalukelehena sold to Sriwardanayalage Pina and others under the Waste Lands Ordinances.



Surveyor-General's Office,  
Colombo, July 17, 1922.

Scale of 8 Chains to an Inch.

C. H. VINCE,  
for Surveyor-General.

December 8, 1922.

M. M. WEDDERBURN,  
Special Officer.

**PRELIMINARY NOTICES.**

**Matale Notice No. 8,839.**

**Notice under "The Waste Lands Ordinances of 1897, 1899, 1900, and 1903."**

TAKE notice that unless within three months from May 18, 1923, the persons, if any, who claim any interest in the lands hereinafter mentioned or in any one or more of such lands or to some interest therein make claim in person or in writing to the said lands or to any of them or to some interest therein to M. M. Wedderburn, Esq., Special Officer appointed under section 28 of "The Waste Lands Ordinances of 1897, 1899, 1900, and 1903," at his office at Colombo :

Such Special Officer, in pursuance of the powers vested in him by the said Ordinances, will declare by writing under his hand that the said lands, or such of them as to which no claim has been made, are the property of the Crown.

M. M. WEDDERBURN,  
Special Officer.

NOTE.—A claim to a right of way over the said lands or any of them is a claim to an interest in the land or lands.

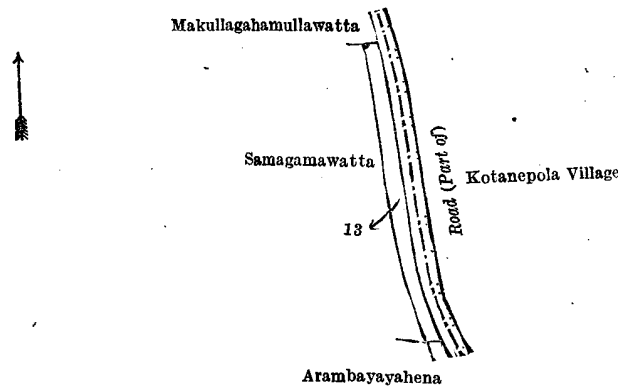
*Description of the Lands referred to.*

The following lots situated in the village of Akuramboda, in the Udugoda Udasiya pattu of the Matale North division of the Matale District, in the Central Province, as described in the annexed diagrams :—

I.—Block survey preliminary plan 32.

Lot.	Name of Land.	Extent, A. R. P.
13	Samagama watta (reservation for road)	0 0 36

and bounded as follows : on the north by Makullagahamullawatta claimed by Ihalagedera Herat Mudiyansele Pinhami Arachchi ; on the east by a road ; on the south by Arambayayahena claimed by Welahenayalagedera Rankiri Ridie ; on the west by Samagama watta sold by the Crown.



Surveyor-General's Office,  
Colombo, February 27, 1923.

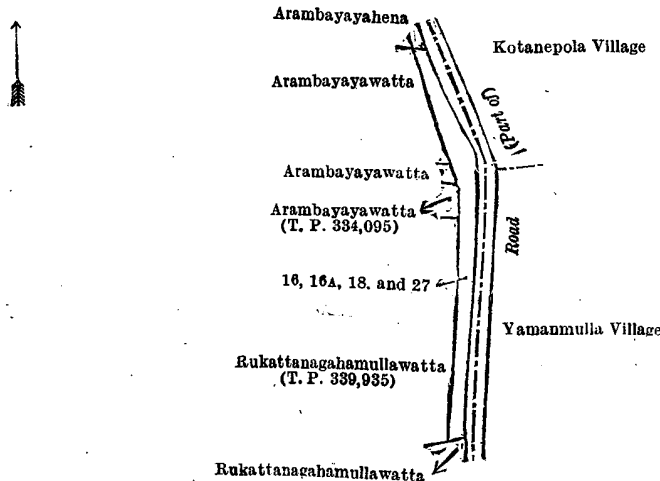
Scale of 4 Chains to an Inch.

C. H. VINCE,  
for Surveyor-General.

II.—Block survey preliminary plan 32.

Lot.	Name of Land.	Extent, A. R. P.	Lot.	Name of Land.	Extent, A. R. P.
16	Aramba wattayaya (reservation for road)	0 0 15	27	Rukattanagahamullawatta (reserva-	0 0 24
16A	Do. ( do. )	0 0 2		tion for road	
18	Do. ( do. )	0 0 5			0 1 6

and bounded as follows : on the north by Arambayayahena claimed by Welahenayalagedera Rankiri Ridie ; on the east by a road ; on the south by Rukattanagahamullawatta claimed by Ihalagedera Herat Mudiyansele Pinhami, ex Arachchi ; on the west by Rukattanagahamullawatta sold by the Crown (T. P. 339,935), Arambayayahena sold by the Crown, (T. P. 334,095), Arambayayahena claimed by Kotanepole Upasakayalage Punchi, Arambayayahena sold by the Crown.



Surveyor-General's Office,  
Colombo, February 27, 1923.

Scale of 4 Chains to an Inch.

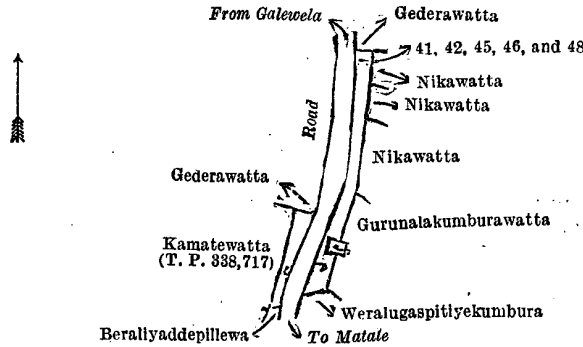
C. H. VINCE,  
for Surveyor-General.



III.—Block survey preliminary plan 32.

Lot.	Name of Land.	Extent, A. R. P.	Lot.	Name of Land.	Extent, A. R. P.
41 ..	Kamata watta (reservation for road) ..	0 0 10	46 ..	Nikawatta (reservation for road)	0 0 4
42 ..	Gurunalakumbura watta ( do. ) ..	0 0 11	48 ..	Do. ( do. )	0 0 4
45 ..	Nikawatta ( do. ) ..	0 0 7			0 0 36

and bounded as follows : on the north by Gederawatta claimed by Welaheneyalage Kumaraheneya and others ; on the east by Nikawatta claimed by Welaheneyalage Lensua, Nikawatta claimed by Welaheneyalagedera Rankira Ridi, Nikawatta claimed by Welaheneyalage Kuda Heneya, Gurunalakumbura watta claimed by Suppialage Arumugam ; on the south by Weralugaspitiyekumbura claimed by John Edward Herat and others, Beraliyaddepillewa claimed by Ihalgedera Herat Mudiyanse, Korala ; on the west by Kamatewatta sold by the Crown (T. P. 338,717), Gederawatta (private), the road from Matale to Galewela.



Surveyor-General's Office,  
Colombo, February 27, 1923.

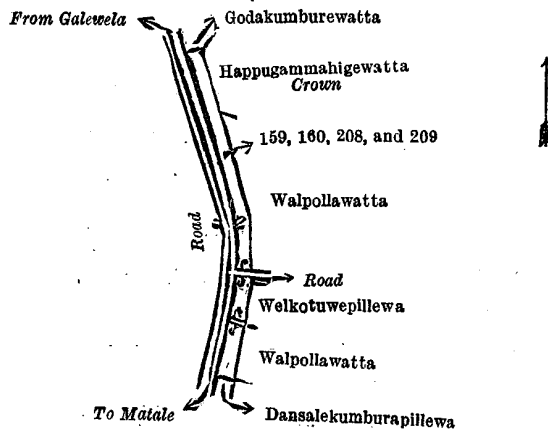
Scale of 4 Chains to an Inch.

C. H. VINCE,  
for Surveyor-General.

IV.—Block survey preliminary plan 32.

Lot.	Name of Land.	Extent, A. R. P.	Lot.	Name of Land.	Extent, A. R. P.
159 ..	Happugammahigewatta (reservation for road)	0 0 7	209 ..	Walpollawatta (reservation for road)	0 0 7
160 ..	Walpollawatta ( do. )	0 0 16			0 0 35
208 ..	Welkotuwepillewa ( do. )	0 0 5			

and bounded as follows : on the north by Godakumburewatta claimed by James Christopher Herat ; on the east by Happugammahigewatta belonging to the Crown, Walpollawatta claimed by Ihalgedera Herat Mudiyanse, Pinhami, ex Arachchi, Welkotuwepillewa claimed by Ihalgedera Herat Mudiyanse, Pinhami, Arachchi, Walpollawatta (private) ; on the south by Dansalekumburapillewa claimed by Ihalgedera Herat Mudiyanse, Kalu Menika ; on the west by the road from Matale to Galewela.



Surveyor-General's Office,  
Colombo, February 27, 1923.

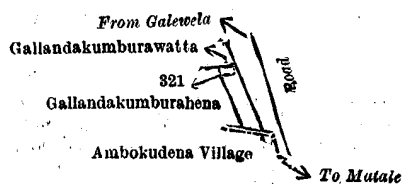
Scale of 4 Chains to an Inch.

C. H. VINCE,  
for Surveyor-General.

V.—Block survey preliminary plan 32.

Lot.	Name of Land.	Extent, A. R. P.
321 ..	Gallandukumburahena (reservation for road)	0 0 8

and bounded as follows : on the north by Gallandakumburawatta claimed by Ihalgedera Herat Pinhami and others ; on the east by the road from Galewela to Matale ; on the south by the village limit of Ambokudena ; on the west by Gallandakumburahena claimed by Ihalgedera Herat Pinhami, Arachchi and others.



Surveyor-General's Office,  
Colombo, February 27, 1923.

Scale of 4 Chains to an Inch.

Matale S. O. 5—1923.

C. H. VINCE,  
for Surveyor-General.

### Anuradhapura Notice No. 8,340.

#### Notice under "The Waste Lands Ordinances of 1897, 1899, 1900, and 1903."

TAKE notice that unless within three months from May 18, 1923, the persons, if any, who claim any interest in the lands hereinafter mentioned or in any one or more of such lands or to some interest therein make claim in person or in writing to the said lands or to any of them or to some interest therein to L. L. Hunter, Esq., Special Officer appointed under section 28 of "The Waste Lands Ordinances of 1897, 1899, 1900, and 1903," at his office at Colombo :

Such Special Officer, in pursuance of the powers vested in him by the said Ordinances, will declare by writing under his hand that the said lands, or such of them as to which no claim has been made, are the property of the Crown.

L. L. HUNTER,  
Special Officer.

NOTE.—A claim to a right of way over the said lands or any of them is a claim to an interest in the land or lands.

#### Description of the Lands referred to.

The following lots situated in the village of Witharanagama, in the Kekira tulana of the Maminiya korale of the Kalagam palata in the North-Central Province, as described in the annexed diagram :—

#### Block survey preliminary plan 828.

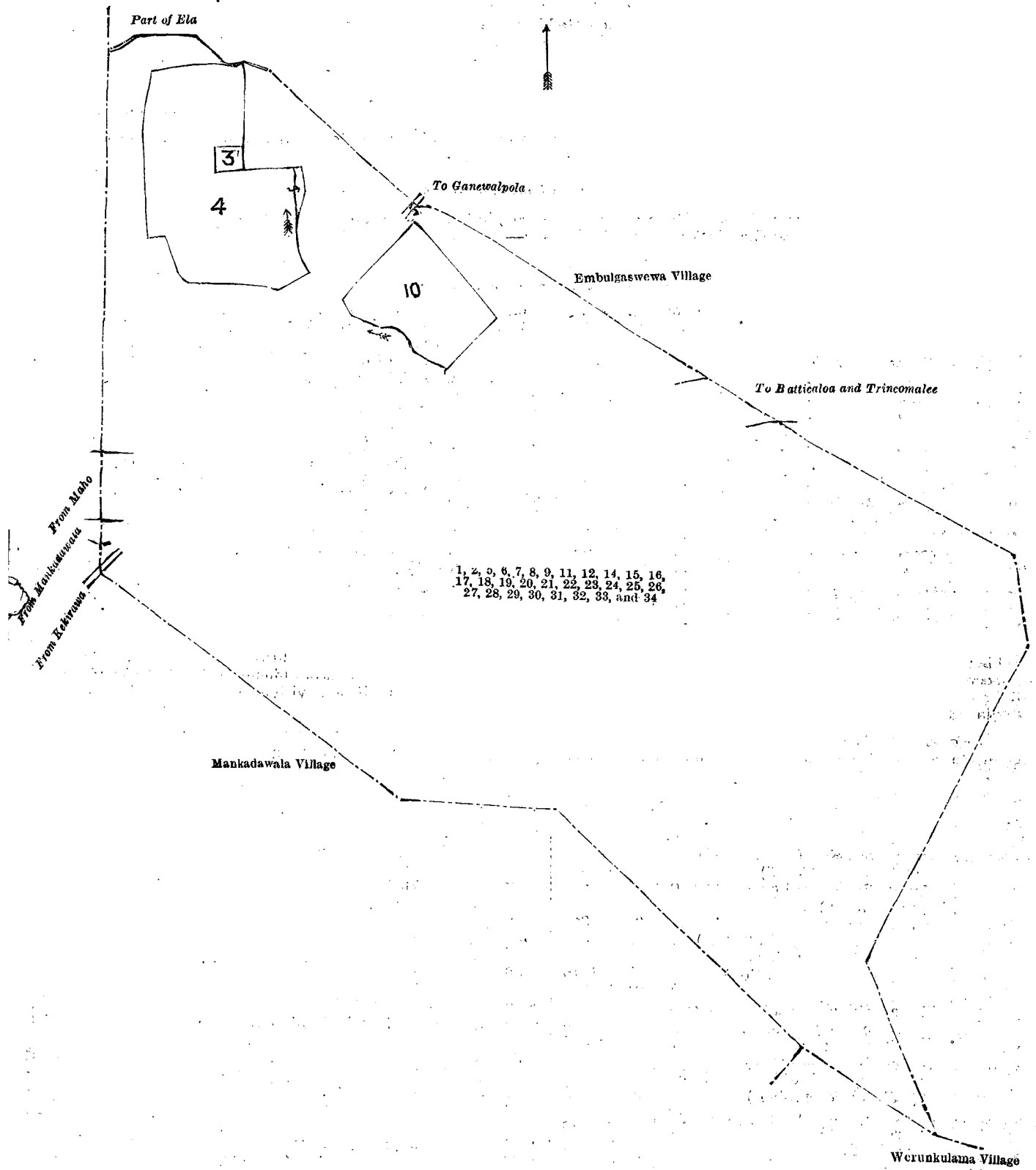
Lot.	Name of Land.	Extent, A. R. P.	Lot.	Name of Land.	Extent, A. R. P.
1	Kondagalayaya	13 0 33	20	Witharanagamahenyaya (reservation for main road)	0 0 20
2	Ela (part of)	0 0 7	21	Main road	0 0 19
5	Witranagamahena	5 2 33	22	Witharanagamahenyaya (reservation for main road)	0 0 19
6	Horow-ela	0 0 31	23	Witharanagamahenyaya	0 0 28
7	Witharanagamahena (reservation for road)	0 2 9	24	Path to Mankadawala	0 0 1
8	Main road	0 2 35	25	Kondagalayaya <i>alias</i> Witharanagamahenyaya	1 1 18.9
9	Witharanagamahenyaya (reservation for road)	0 2 22	26	Witharanagamahenyaya (reservation for road)	0 0 29.6
11	Veheragodellehena <i>alias</i> Witharanagamahenyaya	9 2 20	27	Main road	0 0 28.4
12	Wewuwanehenyaya <i>alias</i> Witharanagamahenyaya	7 1 18	28	Witharanagamahenyaya (reservation for road)	0 0 24.8
13	Not used	—	29	Witharanagamahenyaya	5 3 38
14	Witharanagamawewa (tank and part of bund)	21 3 23	30	Horow-ela	0 0 2.6
15	Witharanagamahenyaya	24 1 28	31	Witharanagamahena	1 2 3.7
16	Witharanagamamukalana <i>alias</i> Kayanwalamukalana	24 3 24	32	Witharanagamawekanda (tank bund) (railway reservation)	0 2 13.1
17	Ihalawewa (tank and bund) (abandoned)	7 3 36	33	Wewapara (path) (railway reservation)	0 0 4.5
18	Ihalawewamukalana <i>alias</i> Kayanwalamukalana	1 0 32	34	Witharanagamawewa (tank) (railway reservation)	0 2 12.5
19	Witharanagamahenyaya	25 2 37			
					155 1 11.1

and bounded as follows : on the north by part of ela (the village limit of Embulgaswewa), the village limit of Embulgaswewa; on the east by the village limit of Embulgaswewa ; on the south by the village limit of Werunkulama, the village limit of Mankadawala ; on the west by the village limit of Mankadawala.

NOTE.—The following lots lying within the above-mentioned boundaries are excluded from this notice, and their aggregate acreage of 12 acres 3 roods and 14 perches is not included in the acreage of 155 acres 1 rood and 11.1 perches given above :—

#### Block survey preliminary plan 828.

Lot.	Name of Land.	Extent, A. R. P.
3	Welkotuwa	0 0 38
4	Do.	8 3 14
10	Witharanagamahenyaya (T. P. 263,482)	3 3 2
		12 3 14



Surveyor-General's Office,  
Colombo, March 12, 1923.

Scale of 8 Chains to an Inch.

C. H. VINCE,  
for Surveyor-General.

Anuradhapura S. O. 5—1923.

## Trincomalee Notice No. 8,841.

## Notice under "The Waste Lands Ordinances of 1897, 1899, 1900, and 1903."

TAKE notice that unless within three months from May 18, 1923, the persons, if any, who claim any interest in the lands hereinafter mentioned or in any one or more of such lands or to some interest therein make claim in person or in writing to the said lands or any of them or to some interest therein to P. J. Hudson, Esq., Special Officer appointed under section 28 of "The Waste Lands Ordinances of 1897, 1899, 1900, and 1903," at his office at Colombo :

Such Special Officer, in pursuance of the powers vested in him by the said Ordinances, will declare by writing under his hand that the said lands, or such of them as to which no claim has been made, are the property of the Crown.

P. J. HUDSON,  
Special Officer.

NOTE.—A claim to a right of way over the said lands or any of them is a claim to an interest in the land or lands.

## Description of the Lands referred to.

The following lots situated in the village of Kavaddikkuda, in the Tamblegam pattu of the Trincomalee District, in the Eastern Province, as described in the annexed diagram :—

## Block survey preliminary plan 17.

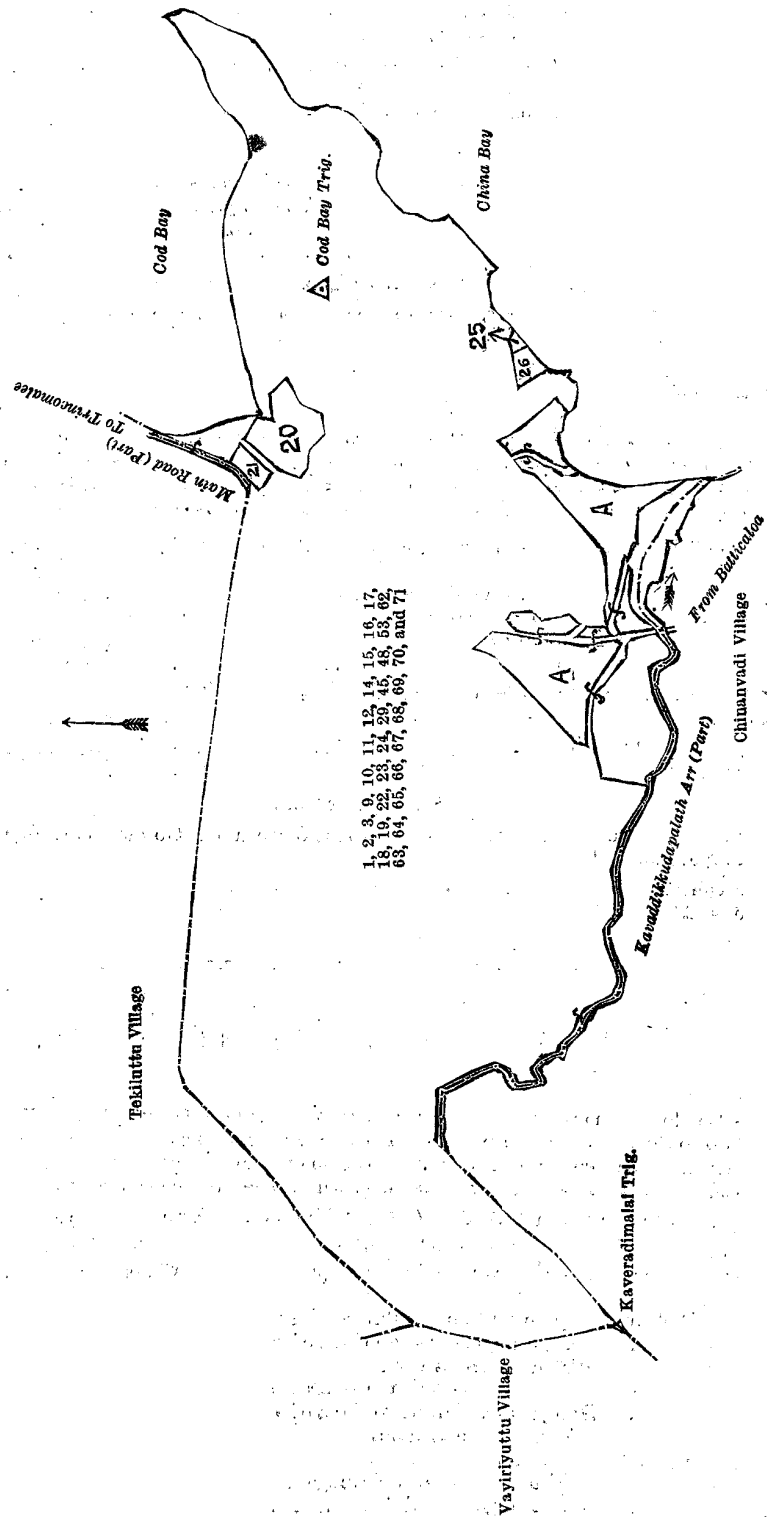
Lot.	Name of Land.	Extent, A. R. P.	Lot.	Name of Land.	Extent, A. R. P.
1	Railway reservation	2 3 28.2	45	Kavaddikkudapalath-arr (stream)	
2	Dry stream	0 0 4.8		(part)	1 3 1
3	Railway reservation	3 1 39.5	48	Path and ditch	0 0 20
9	Do.	0 0 0.2	53	Kavaddikkudakkadu	0 2 1
10	Do.	0 0 9.1	62	Path	0 1 3
11	Do.	0 0 6.5	63	Kavaddikkudakkadu	52 1 10
12	Do.	0 0 1.3	64	Odai (stream)	1 0 14
14	Kavaddikkudapalath-arr (stream)		65	Do. ( do. )	0 0 18
	(part)	0 0 7.2	66	Kavaddikkudakkadu	73 0 24
15	Main road	1 2 29	67	Odai (stream)	0 3 34
16	Do. (part)	0 0 24	68	Kavaddikkudakkadu	39 1 33
17	Kavaddikkudakkadu	1 1 8	69	Odai (stream)	0 3 17
18	Stream	0 0 11	70	Kavaddikkudakkadu	12 1 27
19	Kavaddikkudakkadu	0 0 6	71	Kavaddikkudapalath-arr (stream)	
22	Do.	2 3 0		(part)	1 0 29
23	Abandoned road	0 3 1			
24	Kavaddikkudakkadu	85 0 24			282 3 19.8
29	Odai (stream)	0 0 29			

and bounded as follows : on the north by the village limit of Tekiluttu, the village limit of Tekiluttu (part of main road to Trincomalee), the Cod bay ; on the east by the China bay ; on the south by the village limit of Chinanvadi (part of Kavaddikkudapalath-arr), the village limit of Chinnawadi ; on the west by the village limit of Vayiriyuttu, the village limit of Tekiluttu.

NOTE.—The following lots lying within the above-mentioned boundaries are excluded from this notice, and their aggregate acreage 25 acres 39.4 perches is not included in the acreage of 282 acres 3 roods and 19.8 perches given above :—

## Block survey preliminary plan 17.

Lot.	Name of Land.	Extent, A. R. P.	Lot.	Name of Land.	Extent, A. R. P.
20	Pulaiddikkani (T. Ps. 97,075, and 107,325)	97,071	A 38	Kavaddikkudaur	0 0 17
21	Kavaddikkudakani (T. Ps. 97,070 and 105,395)	3 0 34	A 39	Do.	0 1 24
25	Kavaddikkudaur	0 3 12	A 40	Do.	0 0 17
26	Do. (T. P. 92,749)	0 1 8	A 41	Do.	0 0 10
A 4	Kavaddikkuda (railway reservation)	0 2 26	A 42	Do.	0 2 0
	( do. )	1 1 27.6	A 43	Do.	0 1 11
A 5	Do. ( do. )	0 1 15	A 44	Do.	0 0 38
A 6	Kavaddikkuda (railway reservation) part of T. P. 108,462	0 0 36.6	A 46	Do.	0 1 22
A 7	Do. ( do. ) do.	0 0 23.4	A 47	Do.	0 1 10
A 8	Kavaddikkudamayattupiti (cemetery) part of T. P. 108,462 (railway reservation)	0 1 6.2	A 49	Do.	0 1 3
A 13	Kavaddikkudattottam (railway reservation)	0 2 3.6	A 50	Kavaddikkudakkani (part of T. P. 108,462)	0 1 0
A 27	Kavaddikkudaur	0 2 0	A 51	Do. (T. P. 92,752)	0 1 37
A 28	Do.	1 0 36	A 52	Do. (T. P. 92,751)	0 1 35
A 30	Do.	0 1 20	A 54	Do.	2 2 34
A 31	Do. (T. P. 92,750)	0 0 31	A 55	Do. (part of T. P. 108,462)	0 0 35
A 32	Kavaddikkudaur	0 2 31	A 56	Kavaddikkudamayappiddi	0 0 6
A 33	Do.	1 0 10	A 57	Do. (part of T. P. 108,462)	0 0 26
A 34	Do.	0 0 16	A 58	Do.	0 3 5
A 35	Do. (T. P. 92,754)	0 1 32	A 59	Kavaddikkudattottam	0 1 32
A 36	Do.	0 0 10	A 60	Do.	2 1 36
A 37	Do.	0 0 11	A 61	Kavaddikkudakkani (T. P. 92,755)	1 3 12
					25 0 39.4



Surveyor-General's Office,  
Colombo, February 27, 1923.

Scale of 16 Chains to an Inch.

Trincomalee S. O. 3—1923.

C. H. VINCE,  
for Surveyor-General.

### LAND SALES IN THE CENTRAL PROVINCE.

No. 2,651, C. P.—The Government Agent, Central Province, will on Saturday, June 30, 1923, at 9 A.M., at Gampola Resthouse, put up to auction, for sale or settlement, or will otherwise dispose of, the under-mentioned portions of Crown land, in accordance with the regulations of Government regarding land sales. Five allotments of land situated in the Udapalata division of the Kandy District of the Central Province.

Preliminary plan 6,777. Village—Telihunna in Ganga Ihala korale of Udapalata division.

Lot.	Name of Land.	Name of Applicant.	Description.	Extent.			Upset price per acre, Rs.
				A.	R.	P.	
4	Puhudalepatana and Katukitule-gommanepatana	—	Patana	17	0	16	50*
8	Puhudalepatana	—	Tea six months old	2	1	33	156*
11	Do.	—	Tea one year old	0	0	26	156*
12	Barandarehena	—	do.	0	3	34	206*
13	Do.	—	Chena	0	1	19	106*

\* Re-advertised.

Further particulars regarding these lands can be obtained from the Government Agent, Central Province, and their plans from the Surveyor-General.

Colonial Secretary's Office,  
Colombo, May 15, 1923.

CECIL CLEMENTI,  
Colonial Secretary.

No. 2,652, C. P.—The Government Agent, Central Province, will on Tuesday, July 3, 1923, at 1.45 P.M., at his office in Kandy Kachcheri, put up to auction, for sale or settlement, or will otherwise dispose of, the under-mentioned portions of Crown land, in accordance with the regulations of Government regarding land sales. Four allotments of land situated in the Udapalata division of the Kandy District of the Central Province.

Preliminary plan 7,441. Village—Legundeniya in Kandukara Pahala korale of Udapalata division.

Lot.	Name of Land.	Name of Applicant.	Description.	Extent.			Upset price per acre, Rs.
				A.	R.	P.	
1	Katupanduremada	Atapattuhankiri Arachchilage Keerala, Arachchi of Legundeniya	Paddy field (abandoned)	1	0	36	66
2	Do.	do.	do.	0	0	17	66

Preliminary plan 6,635. Village—Tumpelawaka in Kandukara Pahala korale of Udapalata division.

1	Pallellagalepatana	—	Waste land	1	0	28	30*
---	--------------------	---	------------	---	---	----	-----

Preliminary plan 6,883. Village—Mawatura in Kandukara Ihala korale of Udapalata division.

16	Katukitulegammana	—	Forest	1	3	0	356
----	-------------------	---	--------	---	---	---	-----

\* Re-advertised.

Further particulars regarding these lands can be obtained from the Government Agent, Central Province, and their plans from the Surveyor-General.

Colonial Secretary's Office,  
Colombo, May 16, 1923.

CECIL CLEMENTI,  
Colonial Secretary.

### LAND SALES IN THE SOUTHERN PROVINCE.

No. 4,015, S. P.—The Government Agent, Southern Province, will on Tuesday, July 3, 1923, at 1 P.M., at his office in Galle Kachcheri, put up to auction, for sale or settlement, or will otherwise dispose of, the under-mentioned portions of Crown land, in accordance with the regulations of Government regarding land sales. Twenty allotments of land situated in the Bentota-Walallawiti korale and Wellaboda pattu division of the Galle District of the Southern Province.

Preliminary plan 11,378. Village—Mattaka. Claimant—Crown.

Lot.	Name of Land.	Name of Applicant.	Description.	Extent.			Upset price per acre, Rs.
				A.	R.	P.	
2	Hata vilekanda-addera or Mottakandekaratura	Mattakagamage Sedris Appu	Chena	1	0	3	50

Preliminary plan 11,705. Village—Igala. Claimant—W. Alfred Silva.

1	Gulanekanda	Weligamage Alfred de Silva of Jasmine Cottage, Wellawatta	Contains rubber Plantation	0	0	22	100 34
---	-------------	---	----------------------------	---	---	----	-----------

2	Gulanekanda	Weligamage Alfred de Silva of Jasmine Cottage, Wellawatta	Low jungle	9	3	25	107·50
---	-------------	---	------------	---	---	----	--------

3	Kohilawalaokandehenewatta	do.	Native garden	1	1	20	100
---	---------------------------	-----	---------------	---	---	----	-----

6	Arakmulledeniya	Weligamage Alfred de Silva of Jasmine Cottage, Wellawatta	Garden Plantation	0	0	38	100 34·80
---	-----------------	---	-------------------	---	---	----	--------------

7	Arakmulledeniya	Claimants—(1) V. D. Cornelis and (2) P. Simon. Weligamage Alfred de Silva of Jasmine Cottage, Wellawatta	Garden Plantation	0	0	34	100 0·80
---	-----------------	--	-------------------	---	---	----	-------------

9	Gulanekanda	Claimant—Crown. Weligamage Alfred de Silva of Jasmine Cottage, Wellawatta	Low jungle	3	1	21	107·50
---	-------------	---	------------	---	---	----	--------

3	Wagura	Preliminary plan 11,706. Village—Angagoda. L. D. Podisanno Appu of Bentota	Abandoned paddy field	0	3	5	100
---	--------	--	-----------------------	---	---	---	-----

Preliminary plan 11,726. Village—Naranovita. Claimant—Randombige Romanis Silva of Balapitiya.

Lot.	Name of Land.	Name of Applicant.	Description.	Extent.		Upset price per acre, Rs.
				A.	R. P.	
3	Balagalawatta	R. S. de Silva of Balapitiya	Contains rubber..	0	0 32	80
			Plantation ..	—	—	33
4	Do.	do.	Contains rubber..	0	0 18	80
			Plantation ..	—	—	38
Preliminary plan 11,738. Village—Mahagoda. Claimant—Crown.						
1	Kondegodakele	D. H. Gunawardena of Mahagoda	Low jungle	5	0 24	111
Preliminary plan 11,805. Village—Ganegoda. Claimant—Opatakankanange Missynona.						
3	Gamayaiduwewatta	O. V. Don Salman of Goluwamulla	Garden	0	0 15	75
			Plantation ..	—	—	3.75
Preliminary plan 11,840. Village—Nawadagala. Claimants—(1) P. A. Piyoris and (2) E. Punchyhamy.						
8	Dolalhalamanana	P. A. Peoris of Nawadagala	Garden	0	0 19	150*
Preliminary plan 11,971. Village—Magala North. Claimant—Crown.						
3	Halgahavelamanana	I. D. Sidoris of Magala	Patana	0	2 35	250†
		Claimant—O. K. Oiya.				
4	Halgahawelakumbura	I. D. Sidoris of Magala	Paddy field	0	0 33	250†
Preliminary plan 12,120. Village—Magala North in Bentota-Walallawiti korale. Claimant—Crown.						
1	Gongalabokkemanana	T. H. Haramanis of Magala North	Native garden	0	2 16	56
2	Do.	do.	Patana	0	3 39	56
Village—Magala South in Wellaboda pattu. Claimant—Crown.						
3	Gongaludumullalangakumbura	W. Arnolis Mendis of Magala South	Paddy field	0	0 26	126
4	Bambarawelketiya	do.	do.	3	0 5	126
5	Do.	do.	do.	0	3 0	126

\* Value of land per acre with plantation.

† Value of land per acre with mining rights.

Further information regarding these lands can be obtained from the Government Agent, Southern Province, and their plans from the Surveyor-General.

Colonial Secretary's Office,  
Colombo, May 16, 1923.

CECIL CLEMENTI,  
Colonial Secretary.

No. 4,016, S. P.—The Government Agent, Southern Province, will on Tuesday, July 17, 1923, at 1 P.M., at his office in Galle Kachcheri, put up to auction, for sale or settlement, or will otherwise dispose of, the under-mentioned portions of Crown land, in accordance with the regulations of Government regarding land sales. Twelve allotments of land situated in the Bentota-Walallawiti korale division of the Galle District of the Southern Province.

Lot.	Name of Land.	Name of Applicant.	Description.	Extent.		Upset price per acre, Rs.
				A.	R. P.	
Preliminary plan 12,145. Village—Yatagala. Claimant—Crown.						
1	Korakinamanana	R. H. Dias Bandaranayaka of Bentota	Low jungle	0	2 30	158*
2	Delgahawatta	do.	do.	0	0 28	158*
		Claimant—T. H. Sidoris.				
4	Delgahawatta	R. H. Dias Bandaranayaka of Bentota	Contains coconut Plantation	0	2 10	46†
		Claimant—Crown.		—	—	130.50
6	Korakinamanana	R. H. Dias Bandaranayaka of Bentota	Owita	1	0 34	156*
		Claimant—Aron Mendis Wickramasinha of Mahapelana.				
8	Korakinamananakamata	R. H. Dias Bandaranayaka of Bentota	Threshing-floor	0	0 39	46†
		Claimants—(1) Amujo, (2) Sidoris, (3) Saidiris and another.				
9	Delgahaowita	R. H. Dias Bandaranayaka of Bentota	Open land	0	1 37	46†
Village—Lenagalpalata. Claimant—Crown.						
11	Dehigahawela <i>alias</i> Pingoipalawarapala	M. Charles Perera, trustee of Mahakappina Mulalindaramaya	Open land	0	2 34	156*
Preliminary plan 12,212. Village—Magala North. Claimant—Crown.						
2	Nadumeneriyeowita	Dikwelle Appuhewage Appu of Magala	Isan Patana	0	3 36	206*
Preliminary plan 12,225. Village—Elakake. Claimant—Crown.						
1	Maramullekele	Sebu Ismail Lebbe Mohammadu Sain of Tunduwa	Low jungle	0	0 8	—†
2	Do.	do.	High jungle	2	0 29	106.
Preliminary plan 12,287. Village—Nawadagala. Claimant—Crown.						
1	Panapola watta Addaramanana <i>alias</i> Panapolagawatta-addaramanana	Alangiyahakuru Elpitiya	Danoris of Low jungle	0	3 37	66
Preliminary plan 12,314. Village—Elpitiya. Claimant—Crown.						
1	Bogodagewatta-addarakattiya <i>alias</i> Bogodagewatta-addarakele	Baddegama Ganitige Andirisa of Ketandola estate, Elpitiya	High jungle	1	0 0	110
Preliminary plan 12,315. Village—Elpitiya. Claimant—Crown.						
1	Dawatagahakumbura-addaradeniya <i>alias</i> Dawatagahakumbura-addaramanana	M. Don Pichoris de Silva, Police Officer of Elpitiya	Deniya	0	3 39	86

\* Value of land per acre with mining rights.

† Reservation.

† Value of land per acre with mining rights, Rs. 150.

Further information regarding these lands can be obtained, from the Government Agent, Southern Province, and their plans from the Surveyor-General.

Colonial Secretary's Office,  
Colombo, May 16, 1923.

CECIL CLEMENTI,  
Colonial Secretary.

## LAND SALES IN THE NORTHERN PROVINCE.

**No. 965, N. P.**—The Government Agent, Northern Province, will on Friday, July 13, 1923, commencing at 11 A.M., at the Sale Bungalow attached to the Jaffna Kachcheri, put up to auction, for sale or settlement, or will otherwise dispose of, the under-mentioned portions of Crown land, in accordance with the regulations of Government regarding land sales. Fifty-six allotments of land situated in the division of Punakari of the Jaffna District, Northern Province.

Lot.	Name of Land.	Name of Applicant.	Description.	Extent.	
				A.	R. P.
Preliminary plan 5,475. Village—Chempankundu.					
1	Chimidditharai	Sethuppillai, widow of Saravammuttu and Arumugam Kandiah	Paddy field	19	2 14*
Preliminary plan 5,482. Village—Ponnaveli.					
1	Maranoddakadu	Sanmugam Swaminather and Kathirgamar Ponniah	Paddy field	4	0 37*
2	Tevanvayalkadu	Velautar Thillampalam	do.	1	2 6*
3	Attimoddaikadu	Kovintar Nadasar	do.	6	0 15*
4	Eachchanavelikadu	Tilliar Arumugam and Nanniar Arampu	do.	3	0 3*
Preliminary plan 5,483. Village—Ponnaveli.					
2	Orukkampankadu	Katirippillai Ampalavanar	Paddy field	10	0 1*
4	Katkenikkadu	Velautar Murugasu and Velautar Ponnampalavanar	do.	17	3 11*
Preliminary plan 5,487. Village—Kiranchi.					
1	Muthalaikidanku	Pichchai Vaithi	Paddy field	1	1 21*
2	Malavarayantivu	Pichchai Aiyan	do.	3	3 5*
3	Do.	—	Open land (to be reserved for cart track)	0	0 12†
Preliminary plan 5,489. Village—Kiranchi.					
1	Mudaparayanmoddai	Pichchai Elayan	Paddy field	0	1 34*
2	Do.	do.	do.	3	1 31*
4	Do.	—	Open land (to be reserved for road)	1	0 5†
5	Piravayal	Ulagar Kumaravelu	Paddy field	2	0 0*
6	Piddikkamam	Vairamuttu Katiravelu	do.	3	2 17*
8	Punkadittarai	Palani Vaiti	do.	2	2 31*
9	Palaimoddai	Kunchan Karti	do.	2	0 12*
10	Do.	do.	do.	1	0 6*
11	Do.	Aiyan Virakatti	do.	5	3 15*
Preliminary plan 5,491. Village—Nallur.					
3	Palaimoddai	Ramalingam Sittampalam	Paddy field	1	0 6*
4	Do.	—	Open land (to be reserved for path)	0	1 12†
5	Thurumpanmoddai	Ramalingam Nagalingam	Paddy field	4	0 4*
6	Annatevanvayaltarisu <i>alias</i> Thurumpanmoddai	Ramalingam Mailvakanam	do.	1	1 14†
7	Do.	do.	do.	4	2 18*
8	Nedunkeniodai	—	Cattle track (to be reserved)	0	2 4†
Preliminary plan 5,492. Village—Nallur.					
7	Vilatikkadu	Thamotarampillai Katirkamar	Paddy field	3	2 12*
Preliminary plan 5,498. Village—Nallur.					
4	Mudparampu	Kantar Sithampara pillai	Paddy field	5	0 0*
Preliminary plan 5,499. Village—Nallur.					
2	Nerimudavantarai	Thamotarampillai Sinnaiya	Paddy field	8	3 27*
Preliminary plan 5,503. Village—Kunchukkulam.					
1	Kalladimoddaikadu	Kanapatiar Arumugam	Paddy field	3	3 0*
2	Do.	do.	do.	10	0 4*
4	Theru	—	Theru (to be reserved for road)	1	3 39†
5	Thachchantarai	Kumarar Muttu	Paddy field	9	1 37*
6	Kalmoddai	Sinnar Thampar	do.	10	0 0‡
Preliminary plan 5,506. Village—Veddukkadu.					
1	Perumpadikoviltarisu	Sitamparappillai Saravanamuttu	Paddy field	10	0 15*
2	Do.	—	Cleared land (to be reserved for lane)	1	1 3†
3	Do.	—	do.	0	1 36†
4	Do.	S. Kailasam and Thankamma	Paddy field	12	0 30*
6	Vettilaikkenitarisu <i>alias</i> Perumpadikoviltarisu	C. Cumariah	do.	10	0 2*
7	Perumpadikoviltarisu	R. Ponnampalam	do.	6	1 6*
8	Do.	Eliyatampi Sinnatampi	do.	6	1 0*
10	Do.	I. Somasuntaram	do.	10	2 16*
11	Do.	—	Scrub jungle, partly cleared (to be reserved for lane)	4	1 4†
12	Do.	—	do.	0	1 38†
13	Do.	Ponniah Saraswatippillai	Paddy field	9	3 19*
14	Do.	Casippillai Anna edsumi	do.	9	3 11*
15	Do.	P. Casippillai	do.	9	3 18*
Preliminary plan 5,511. Village—Chittankurichchi.					
1	Pulpiddi	Murugesu Manikkam	Paddy field	5	1 0*
3	Do.	—	Scrub jungle (to be reserved for the lagoon)	4	1 11†



## Village—Nanimadam.

Lot.	Name of Land.	Name of Applicant.	Description.	Extent.		
				A.	R.	P.
4	Sinnathivu	Marimuttu Mootatampi	Paddy field	9	3	12*
5	Do.	do.	do.	0	2	28*
6	Do.	—	Scrub jungle (to be reserved for the lagoon)	1	3	0†
Preliminary plan 5,515. Village—Nanimadam.						
1	Kiranchitaravai	—	Open land (to be reserved for path)	0	2	26†
2	Do.	—	Open land (to be reserved for road)	0	1	26†
3	Do.	A. Sathasivam	Paddy field	9	0	39*
Preliminary plan 5,569. Village—Maravakurichchi.						
2	Ammankovilady	Kanakasabai Arunasalam	Paddy field	1	1	3*
Preliminary plan 5,572. Village—Maravakurichchi.						
3	Elantaikulam	Arumukam Kanagaratnam, Sinnatampi Kandiah, and Sinnatambi Sinnadurai	Paddy field	18	2	32*

\*, †, § To be settled on applicants at the appraised value under the scheme for increased production of rice. (\* = appraised value Rs. 16 per acre; † = Rs. 21 per acre; § = Rs. 17 per acre).

† Not for sale.

Further information regarding these lands can be had from the Government Agent, Northern Province, and plans of them from the Surveyor-General.

Colonial Secretary's Office.  
Colombo, May 16, 1923.

CECIL CLEMENTI,  
Colonial Secretary.

## LAND SALES IN THE EASTERN PROVINCE.

No. 1,571, E. P.—The Government Agent, Eastern Province, will on Tuesday, July 3, 1923, at 9 A.M., at the Village Tribunal Courthouse, Valachchenai, put up to auction, for sale or settlement, or will otherwise dispose of, the under-mentioned portions of Crown land, in accordance with the regulations of Government regarding land sales. Seventy allotments of land situated in the Koralai pattu of the Batticaloa District of the Eastern Province.

## Irrigation preliminary plan I. Village—Sudupathinachenaikandam under Vakaneri Tank.

Lot.	Name of Land.	Name of Applicant.	Description.	Extent.		
				A.	R.	P.
61A	Miyankulamkadu	—	Chena	5	1	15*
61B	Do.	—	Paddy and chena	4	1	16*
61C	Do.	—	Jungle	1	0	25*
61D	Do.	—	do.	2	2	27*
61E	Do.	—	Paddy and chena	2	3	21*
61F	—	—	Channel	0	0	20†
61F	Miyankulamkadu	—	Paddy and chena, reservation for field channel	0	3	20†
61H	Do.	—	Paddy and chena	1	3	14*
61I	Do.	—	Paddy and jungle	3	1	23*
61J	Do.	—	do.	8	1	13*
61K	Cheddiadaichenai	—	Paddy	0	2	14*
61L	Do.	—	do.	8	3	9*
61M	Do.	—	Paddy and chena	4	0	9*
61Q	Do.	—	Chena	2	1	5*
61N	Do.	—	Paddy and jungle, reservation along drainage channel	0	3	10*
61O	—	—	Water-course	0	1	32†
61P	Cheddiadaichenai	—	Paddy and jungle, reservation along drainage channel	0	3	35*
61R	Do.	—	Jungle	4	2	6*
61S	Do.	—	do.	0	3	22*
61T	Do.	—	Paddy and jungle	3	3	12*
61U	Do.	—	do.	2	2	27*
61V	Do.	—	do.	4	2	30*
61W	Do.	—	Jungle, reservation along stream	0	2	3†
61X	—	—	Water-course	0	0	7†
61Y	Cheddiadaichenai	—	Waste land, reservation along drainage channel	0	0	7†
61Z	Do.	—	Waste land, reservation along stream	0	2	18†
66A	Do.	—	Paddy and jungle	5	3	23*
66B	Do.	—	do.	1	1	8*
66C	Do.	—	do.	3	3	19*
66D	Do.	—	Paddy	2	3	4*
66G	Do.	—	do.	2	0	18*
66E	Do.	—	Paddy and jungle, reservation along drainage channel	1	2	34†
66F	—	—	Water-course	1	0	32†
66H	Cheddiadaichenai	—	Paddy and jungle	5	3	35*
66I	Do.	—	Paddy and jungle, reservation along drainage channel	1	2	30†
66J	Do.	—	Jungle	0	1	29*
96K	Do.	—	Paddy	4	0	20*
96L	Do.	—	do.	3	0	20*

Lot.	Name of Land.	Name of Applicant.	Description.	Extent.	
				A. R. P.	
66M	Cheddiadaichenai	..	Paddy and jungle ..	0	3 8*
66N	Do.	..	do. ..	4	3 3*
66O	Do.	..	do. ..	4	3 38*
66P	Do.	..	do. ..	6	0 12*
66Q	Do.	..	Jungle ..	4	3 2*
66R	Do.	..	Paddy and jungle, reservation along stream	1	2 31†
66S	—	..	Tank bund (abandoned)	0	3 10†
66T	Kalwala	..	Jungle, reservation along field channel	0	1 36†
66U	Do.	..	Paddy and jungle ..	5	2 28*
66V	Do.	..	do. ..	5	0 27*
66W	Do.	..	Paddy and open land, reservation along stream	1	3 25†
192A	Do.	..	do. ..	1	2 21†
192B	Do.	..	Paddy ..	4	3 7*
192C	Do.	..	Paddy and jungle ..	4	2 1*
192D	Do.	..	Open land, reservation along drainage channel	0	3 15†
192E	—	..	Tank bund (abandoned)	0	0 33†
192F	—	..	do. ..	1	0 32†
192G	Kalwala	..	Jungle ..	5	3 14*
192S	Do.	..	do. ..	0	1 3*
192T	Do.	..	do. ..	0	2 9*
192H	Kalwala <i>alias</i> Tarasana	..	Jungle and open land, reservation along stream	3	3 22†
192I	Kalwala	..	Open land ..	3	0 7*
192J	Do.	..	do. ..	0	1 13*
192K	Tarasana	..	Paddy and open land ..	4	0 23*
192L	Kalwala	..	Paddy and jungle ..	5	0 17*
192M	Do.	..	Jungle and open land ..	4	2 15*
192N	Do.	..	Jungle and open land, reservation along drainage channel	1	1 24†
192O	Do.	..	do. ..	1	1 5†
192P	—	..	Water-course ..	1	2 6†
192Q	Kalwala	..	Jungle and open land ..	5	0 17*
192R	Do.	..	do. ..	4	3 13*
192U	Do.	..	do. ..	4	3 13*

\* These lots are irrigable under Vakaneri tank. No irrigation rate is leviable up to the year 1925, if the lands are actually cultivated, and thence forward these are liable to pay such rate or rates as may be fixed by Government for other lands under Vakaneri tank.

† Reservation, these lots are not for sale.

N.B.—Upset price of these lots will be notified at the time of sale. Further information regarding these lands can be obtained from the Government Agent, Eastern Province, and plans of them from the Surveyor-General.

Colonial Secretary's Office,  
Colombo, May 15, 1923.

CECIL CLEMENTI,  
Colonial Secretary.

## LAND SALES IN THE NORTH-WESTERN PROVINCE.

No. 2,210, N.-W. P.—The Assistant Government Agent, Puttalam District, North-Western Province, will on Friday, July 6, 1923, at 11 A.M., at his office in Puttalam Kachcheri, put up to auction, for sale or settlement, or will otherwise dispose of, the under-mentioned portions of Crown land, in accordance with the regulations of Government regarding land sales. Fifty-six allotments of land situated in the Kalpitiya, Puttalam pattu, and Puttalam Gravets divisions of the Puttalam District of the North-Western Province.

Lot.	Name of Land.	Name of Applicant.	Description.	Extent.	Upset price per acre, Rs.
1	Ambalamkadu	A. M. Ibrahim, Udayar	Forest	2 1 27	60
2	Do.	Thana Ina Abdul Hamidu	do.	2 0 5	60
Preliminary plan 5,065. Village—Ambalam. Claimant—Crown.					
1	Paniadikadu <i>alias</i> Vembukani	—	Reservation for path	0 0 28	—*
2	Do.	—	do.	0 2 32	—*
3	Paniadikadu	—	do.	0 1 26	—*
4	Do.	—	do.	0 1 30	—*
5	Kasamadukadu	—	do.	0 1 16	—*
6	Do.	—	do.	0 0 10	—*
7	Do.	—	do.	0 1 12	—*
8	Do.	—	Reservation for cart road	0 2 3	—*
9	Paniadikadu <i>alias</i> Vembukani, Kasamadukadu, Nagamadu, Moongilattukadu, and Sirikudakadu	—	High, low, and scrub jungle and waste	304 3 15	60†
10	Nagamadukadu	—	Reservation for cart road	0 2 34	—*
11	Do.	—	Reservation for main road	0 1 36	—*
Preliminary plan 5,060. Village—Karaitivu. Claimant—Crown.					
4	Sinnamalaikadu	Cassim Sinnatamby	Jungle	0 1 20	60
Preliminary plan 5,062. Village—Pudupadu. Claimant—Crown.					
2	Pudupadukadakkaraikany	Jesuadian Daniel	Sandy waste	10 2 10	35

## Preliminary plan 4,971. Village—Sirambiadiuchchan. Claimant—Crown.

Lot.	Name of Land.	Name of Applicant.	Description.	Extent.			Upset price per acre, Rs.
				A.	R.	P.	
1	Sirambiadiuchchankadu	Eustachiu	Low jungle	0	3	10	20†
2	Do.	A. Selestina	do.	0	3	10	20†
3	Do.	Isabella	do.	0	3	10	20†
4	Do.	G. Wappache	do.	0	3	15	20†
5	Do.	B. B. Maguralla	do.	0	3	6	20†
6	Do.	B. Francis	Chena	0	3	6	20†
7	Do.	C. Jusey	Low jungle	0	3	14	20†
8	Do.	Regina	do.	0	3	10	20†
9	Do.	E. Peiris	do.	0	3	10	20†
10	Do.	N. Migel	do.	0	3	10	20†
11	Do.	P. J. Migel	do.	0	3	13	20†
12	Do.	S. Anthony	do.	0	3	17	20†
13	Do.	A. Helena	do.	0	3	10	20†
14	Do.	M. Valentine	do.	0	3	10	20†
15	Do.	Louisa	do.	0	3	10	20†
16	Do.	P. Savial	do.	0	3	13	20†
17	Do.	Martin George	Native garden	0	3	18	20†
18	Do.	Martha	Low jungle	0	3	15	20†
19	Do.	Sabina	Native garden	0	3	22	20†
20	Do.	Carolina	do.	0	3	5	20†
21	Do.	D. S. Pedro	Waste land	0	3	11	20†
22	Do.	S. M. Pedro	Native garden	0	3	28	20†
23	Do.	C. S. Tokali	do.	0	3	5	20†
24	Do.	B. S. Tokali	do.	0	3	17	20†
25	Do.	Manuel Pedro	Low jungle	0	3	8	20†
26	Do.	Joan Pedro	Native garden	0	3	13	20†
27	Do.	F. B. Muttrachche	do.	0	3	16	20†
28	Do.	S. Chiverah	do.	0	3	16	20†
29	Do.	Costan	Low jungle	0	3	11	20†
30	Do.	Jokey	Native garden	0	3	19	20†
31	Do.	B. Gabriel	do.	0	3	10	20†
32	Do.	V. F. Jokey	Native garden	0	3	15	20†
33	Do.	L. Francis	do.	0	3	17	20†
34	Do.	S. Migel	do.	0	3	12	20†
35	Do.	B. Chiverah	do.	0	3	18	20†
36	Do.	J. Dimingu	do.	0	3	18	20†
37	Do.	—	Reservation for footpath	0	1	5	—*
38	Do.	—	Reservation for road	1	0	0	—*

## Preliminary plan 5,187. Village—Periyavillu within Puttalam Local Board. Claimant—Proctor J. W. Ponniah.

1	Periyavillutoddam	—	Encroachment, coconut garden	2	0	3	750
				Claimant—Crown.			
2	Periyavillu	—	Tank	15	2	39	—*
				Claimant—T. M. Usuph Sabar.			
3	Periyavillukani	—	Encroachment, coconut garden	0	0	32	750

\* Not for sale.

† Situated bordering Puttalam-Mannar road near the 9½ milepost.

‡ For settlement on the Puttalam Kaffirs.

Further information regarding these lands can be obtained from the Assistant Government Agent of Puttalam, and plans of them from the Surveyor-General.

Colonial Secretary's Office,  
Colombo, May 12, 1923.

CECIL CLEMENTI,  
Colonial Secretary.

## LAND SALES IN THE NORTH-CENTRAL PROVINCE.

No. 2,275, N.-C. P.—The Government Agent, North-Central Province, will on Friday, June 29, 1923, at 1 P.M., at his office at Anuradhapura Kachcheri, put up to auction, for sale or settlement, or will otherwise dispose of, the under-mentioned portions of Crown land, in accordance with the regulations of Government regarding land sales. Thirty-two allotments of land situated in the Nuwaragam palata of the Nuwarakalawiya district of the North-Central Province.

Lot.	Name of Land.	Name of Applicant.	Description.	Extent.			Upset price per acre, Rs.
				A.	R.	P.	
8B	Galpodiyawewakele	P. Banda of Halmillakulama	Low jungle	0	3	23	22
				Final village plan 710. Village—Galpodiyawewa in Wilachchiya korale.			
3B	Walpolagamagele	S. P. Lapaya of Katumulugama and 3 others	Chena	3	3	25	24
				Final village plan 711. Village—Walpolagama in Wilachchiya korale.			
13	Mahawalpolagama mukalana alias Walpolagamagele	do.	Jungle and chena	1	1	25	22
14B	Ela	do.	Dry stream	0	0	22	22
				Final village plan 717. Village—Galkadawala in Wilachchiya korale.			
15B	Kattambuwegamagele	K. Ukkurala	Chena	4	0	10	41

Lot.	Name of Land.	Final village plan 721. Village—Talgaswewa in Wilachchiya korale.		Description.	Extent.			Upset price per acre, Rs.
		Name of Applicant.			A.	R.	P.	
20B	Talgaswewakele	M. V. Bairala		Jungle	1	3	31	22
Final village plan 727. Village—Ambagahawewa in Wilachchiya korale.								
48A	Pahalakongasdigiliyakele	A. Suddahami		Low jungle	0	1	18	23
19A	Do.	do.		do.	0	2	19	23
Final village plan 728. Village—Kudawewa in Wilachchiya korale.								
6H	Kondigiliyakele	A. Appuhamy		Low jungle	2	3	24	23
6 I	Do.	—		do.	1	0	36	23
91A	Kudawewakele	R. N. Ranhamy		do.	1	0	2	23
Final village plan 733. Village—Siwalapitiya in Wilachchiya korale.								
35B	Welakatuwa	A. Banda, Vel-Vidane		Chena	1	3	28	21*
35C	Do.	A. Punchirala		do.	2	0	18	21*
33C	Siwalapitiyakele	M. Thewahamy		do.	1	3	8	21*
31A	Do.	M. Wannihamy		do.	1	3	37	22
31B	Do.	do.		do.	3	0	18	22
31C	Do.	do.		do.	1	0	8	22
33D	Do.	M. Badderala		do.	3	0	3	22
33E	Do.	A. V. Ukku Banda		do.	2	3	30	22
Final village plan 739. Village—Diganegama in Nuwaragam korale.								
3A	Pahaladiganegamakele	Jayawardana Banda, Vel-Vidane		Chena	3	2	3	25
58	Siyambalagahalanda <i>alias</i> Pahaladiganegamakele	Wijekon Banda		do.	0	1	9	22
58A	Do.	—		Open land	0	0	14	21
58B	Do.	—		Chena	0	0	14	22
60C	Do.	Wijekon Banda		do.	1	3	9	22
60C1	Do.	—		do.	0	3	5	22
64	Palukatuwa <i>alias</i> Pahaladiganegamakele	Jayawardana Banda		do.	1	0	0	25
73A	Pahaladiganegamakele	D. Punchirala		High jungle	3	0	25	23·50
55A	Do.	W. M. Kapuru Banda		Jungle	0	1	6	25
73C	Do.	do.		do.	1	0	29	25
78B	Do.	do.		do.	2	2	6	25
55C	Weehenkatuwa, Welkatuwa <i>alias</i> Diganegamakele	C. M. Kiri Banda		Low jungle	0	2	29	23
78C	Weehenkatuwemukalana, Weliwemukalana <i>alias</i> Pahaladiganegamakele	do.		Jungle	3	0	23	23

\* Advertised previously.

Further particulars regarding these lands can be obtained from the Government Agent, North-Central Province, and plans of them from the Surveyor-General.

Colonial Secretary's Office,  
Colombo, May 15, 1923.

CECIL CLEMENTI,  
Colonial Secretary.

## LAND ACQUISITION NOTICES.

HAVING been duly directed by the Governor, with the advice of the Executive Council, acting under the provisions of "The Land Acquisition Ordinance of 1876," section 6, to take order for the acquisition of the following land, required for a public purpose, namely, for a burial ground at Webodagalla, to wit:—

Lot.	Name of Land.	Preliminary plan 18,164. Village—Nambedalawa.		Description.	Name of Claimant.	Extent.		
						A.	R.	P.
1	Dambagahalanda	Low jungle, contains 24 coconut trees	Mr. J. P. Obeyesekere, R. P. Pelis Appuhami, &c.			1	2	0

I hereby give public notice, as required by section 7, that the Government proposes to take possession of the land. All persons interested in the aforesaid land are hereby required to appear personally or by agent before me at the spot on June 20, 1923, at 9 A.M., and to state the nature of their respective interests in the land, and the amount and particulars of their claims to compensation for such interests.

The notice appearing in the *Gazette* of the 11th instant with regard to this acquisition is hereby cancelled.

The Kachcheri,  
Colombo, May 15, 1923.

J. G. FRASER,  
Government Agent.

HAVING been duly directed by the Governor, with the advice of the Executive Council, acting under the provisions of "The Land Acquisition Ordinance of 1876," section 6, to take order for the acquisition of the following lands, required for a public purpose, namely, for extending the Bomiriya metal quarry and for erecting Public Works Department coolly lines, to wit:—

Lot.	Name of Land.	Preliminary plan 18,140. Village—Bomiriya Pahala.		Description.	Name of Claimant.	Extent.		
						A.	R.	P.
1	Galhena	Part of Public Works Department stone quarry	Owner of T. P. 59,536			0	0	9
2	Galhenaawatta	Contains 24 coconut trees and a house	A. Daniel Appuhami, &c.			0	2	20·6
3	Galhena estate	Contains 16 coconut trees	Mr. G. W. Woodhouse			0	1	32·6
4	Do.	Contains 4 coconut trees	do.			0	0	2

I hereby give public notice, as required by section 7, that the Government proposes to take possession of the lands. All persons interested in the aforesaid lands are hereby required to appear personally or by agent before me at this office on June 11, 1923, at 12 noon, and to state the nature of their respective interests in the lands, and the amount and particulars of their claims to compensation for such interests.

The Kachcheri,  
Colombo, May 15, 1923.

J. G. FRASER,  
Government Agent.

HAVING been duly directed by the Governor, with the advice of the Executive Council, acting under the provisions of "The Land Acquisition Ordinance of 1876," section 6, to take order for the acquisition of the following lands, required for a public purpose, namely, for a trenching ground, to wit:—

Preliminary plan 7,454. Village—Rambukwella, within the Sanitary Board limits of Teldeniya and the village Rambukwella in Palis pattu east.

Lot.	Name of Land.	Description.	Name of Claimant.	Extent.		
				A.	R.	P.
1	Gangahakumburewanata	Chena	Galpothegedera Dingiri Amma and Mutu Menika	0	0	2.3
2	Do.	do.	Crown	0	0	7.1
3	Do.	do.	G. Dingiri Amma and Mutu Menika	0	0	14.2
4	Do.	do.	do.	0	0	33.1
5	Do.	do.	Crown	0	0	2.6
6	Do.	do.	G. Dingiri Amma and Mutu Menika	0	0	3.1
7	Do.	do.	do.	0	0	16.6
8	Do.	Owita	Herat Banda Rambukwella	0	0	9.6
9	Do.	do.	do.	0	0	10.4
10	Ritgahawatta	Chena	S. M. K. C. M. Saibu	0	1	13.5
11	Do.	do.	Crown	0	0	8.1
12	Do.	do.	S. M. K. C. M. Saibu	0	0	24.3

I hereby give public notice, as required by section 7, that the Government proposes to take possession of the lands. All persons interested in the aforesaid lands are hereby required to appear personally or by agent before me at the Teldeniya Resthouse, on June 16, 1923, at 11 A.M., and to state the nature of their respective interests in the lands, and the amount and particulars of their claims to compensation for such interests.

The Kacheheri,  
Kandy, May 18, 1923.

W. L. KINDERSLEY,  
Government Agent.

HAVING been duly directed by the Governor, with the advice of the Executive Council, acting under the provisions of "The Land Acquisition Ordinance of 1876," section 6, to take order for the acquisition of the following land, required for a public purpose, namely, for providing land for gardens and tethering cattle at the Public Works Department cooly lines at Teldeniya, to wit:—

Preliminary plan 7,503. Village—Wewagama, within the Sanitary Board limits of Teldeniya.

Lot.	Name of Land.	Description.	Name of Claimant.	Extent.		
				A.	R.	P.
1	Yogawatennawatta	Native garden, &c.	L. Kalu Banda	0	0	27.6

I hereby give public notice, as required by section 7, that the Government proposes to take possession of the land. All persons interested in the aforesaid land are hereby required to appear personally or by agent before me at the Teldeniya Resthouse, on June 16, 1923, at 12 noon, and to state the nature of their respective interests in the land, and the amount and particulars of their claims to compensation for such interests.

The Kacheheri,  
Kandy, May 18, 1923.

W. L. KINDERSLEY,  
Government Agent.

HAVING been duly directed by the Governor, with the advice of the Executive Council, acting under the provisions of "The Land Acquisition Ordinance of 1876," section 6, to take order for the acquisition of the following lands, required for a public purpose, namely, for improving the 17th mile of the Gampola-Pussellawa road, to wit:—

Preliminary plan 7,099. Village—Atabage Pallegama.

Lot.	Name of Land.	Description.	Name of Claimant.	Extent.		
				A.	R.	P.
2	Nagahatennawatta	Tea, now road	Nelmanis Appuhamy	0	0	30.4
3	Do.	do.	P. Sanmugam Chetty and another	0	0	23.5
4	Do.	Bare land	do.	0	0	33

I hereby give public notice, as required by section 7, that the Government proposes to take possession of the lands. All persons interested in the aforesaid lands are hereby required to appear personally or by agent before me at the Kandy Kacheheri, on July 6, 1923, at 1.45 P.M., and to state the nature of their respective interests in the lands, and the amount and particulars of their claims to compensation for such interests.

The Kacheheri,  
Kandy, May 18, 1923.

W. L. KINDERSLEY,  
Government Agent.

HAVING been duly directed by the Governor, with the advice of the Executive Council, acting under the provisions of "The Land Acquisition Ordinance of 1876," section 6, to take order for the acquisition of the following lands, required for a public purpose, namely, for extending the Public Works Department metal quarry on the 22nd mile of the Craigie Lea-Lindulla road, to wit:—

Preliminary plan 7,479. Village—Talawakele.

Lot.	Name of Land.	Description.	Name of Claimant.	Extent.		
				A.	R.	P.
4	St. Clair estate	Public Works Department existing metal quarry	Ryan's Estate Co., Ltd.	0	0	2.5
5	Do.	Tea land	do.	0	0	13.4

I hereby give public notice, as required by section 7, that the Government proposes to take possession of the lands. All persons interested in the aforesaid lands are hereby required to appear personally or by agent before me at the Nuwara Eliya Kacheheri, on June 18, 1923, at 10 A.M., and to state the nature of their respective interests in the lands, and the amount and particulars of their claims to compensation for such interests.

The Kacheheri,  
Nuwara Eliya, May 7, 1923.

E. T. DYSON,  
Assistant Government Agent.

HAVING been duly directed by the Governor, with the advice of the Executive Council, acting under the provisions of "The Land Acquisition Ordinance of 1876," section 6, to take order for the acquisition of the following lands, required for a public purpose, namely, for a recreation ground at Madampe, to wit:—

Lot.	Name of Land.	Description.	Village—Irattakulama.	Name of Claimant.	Extent.		
					A.	R.	P.
1	Kongahawatta <i>alias</i> Daminagahawatta	Coconut garden	..	Lewis Perera Rupesinghe	1	2	0.6
2	Do.	do.	..	Abraham Jayawardena	0	0	3
3	Sittawaduwwagakarapuwatta	do.	..	Heirs of Seneviratne and Jayawardena	3	3	21.1
4	Do.	do.	..	Abraham Jayawardena	0	2	7.2

I hereby give public notice, as required by section 7, that the Government proposes to take possession of the lands. All persons interested in the aforesaid lands are hereby required to appear personally or by agent before me at the Chilaw Kachcheri, on June 19, 1923, at 10 A.M., and to state the nature of their respective interests in the lands, and the amount and particulars of their claims to compensation for such interests.

The Kachcheri,  
Puttalam, May 12, 1923.

W. K. H. CAMPBELL,  
Assistant Government Agent.

HAVING been duly directed by the Governor, with the advice of the Executive Council, acting under the provisions of "The Land Acquisition Ordinance of 1876," section 6, to take order for the acquisition of the following land, required for a public purpose, namely, for providing a frontage to the cooly lines at 49 miles 23 chains near Chilaw Railway Station, to wit:—

Lot.	Name of Land.	Description.	Village—Merewela.	Name of Claimant.	Extent.		
					A.	R.	P.
I	Merewelattoddam <i>alias</i> Merewelawatta	Coconut garden	..	Muna Una Omer Katha, care of S. M. Jamaldeen of Chilaw	0	0	7.4

I hereby give public notice, as required by section 7, that the Government proposes to take possession of the land. All persons interested in the aforesaid land are hereby required to appear personally or by agent before me at Chilaw Kachcheri, on June 19, 1923, at 10 A.M., and to state the nature of their respective interests in the land, and the amount and particulars of their claims to compensation for such interests.

The Kachcheri,  
Puttalam, May 12, 1923.

W. K. H. CAMPBELL,  
Assistant Government Agent.

## LAND RESUMPTION NOTICE.

WHEREAS the allotment of Crown land called Kekiriyemanana, situate in Magala South village, Wellaboda pattu, Galle District, Southern Province; bounded on the north by land described in title plan 334,078, east by lands described in title plans 201,896, 254,217, and 332,309, south by land described in title plan 332,309, and on the west by land described in title plan 324,841 and reservation along the road; containing in extent 2 acres, was, by an indenture of lease dated and signed on April 7, 1920, and June 18, 1920, leased to Pettagan Themis de Silva of Welikanda:

And whereas the said lessee has made default in the payment of the rent stipulated in the said lease for the years 1920, 1921, and 1922.

And whereas the whereabouts of the said Pettagan Themis de Silva, the lessee above named, are not known.

And whereas the said land appears to have been abandoned by the said lessee.

And whereas by notification dated March 19, 1923, published in *Government Gazette* No. 7,318 of March 23, 1923, it was notified to all whom it might concern that the Government Agent of the Southern Province, in virtue of the powers in him vested by the said indenture of lease and in consideration of the premises, would at the expiration of one month from the date thereof, declare the said lease forfeited to the Crown, and resume possession of the said land on behalf of the Crown; and the said lessee and all persons claiming any interest in the said lease were thereby informed that if they or any of them desired to show any reason to the contrary, they should address themselves to the said Government Agent, at the Galle Kachcheri.

And whereas no such reason has been shown by any person. It is hereby finally declared that the said lease is forfeited to the Crown.

The Kachcheri, Galle,  
Dated the 9th day of May, 1923.

G. N. FARQUHAR,  
for Government Agent.