



Ceylon Government Gazette

Published by Authority.

No. 7,330 — FRIDAY, MAY 25, 1923.

Part III.—Lands.

Separate paging is given to each Part in order that it may be filed separately.

	PAGE		PAGE		PAGE
Land Settlement Notices :—		Land Sales by the Government Agents :—		Land Sales by the Settlement Officer :—	
Final Orders ..	569	North-Western Province ..	600	Northern Province ..	—
Preliminary Notices ..	578	North-Central Province ..	601	Eastern Province ..	—
Land Sales by the Government Agents :—		Province of Uva ..	—	North-Western Province ..	603
Western Province ..	584	Province of Sabaragamuwa ..	602	North-Central Province ..	—
Central Province ..	585	Land Sales by the Settlement Officer :—		Province of Uva ..	—
Southern Province ..	586	Western Province ..	—	Province of Sabaragamuwa ..	—
Northern Province ..	—	Central Province ..	—	Land Acquisition Notices ..	604
Eastern Province ..	—	Southern Province ..	—	Land Resumption Notices ..	—

FINAL ORDERS.

Kurunegala S. O. No. 3,343.

Order under Section 4, Sub-section (1), of "The Waste Lands Ordinances of 1897, 1899, 1900, and 1903,"
declaring Land to be Crown Property.

In the matter of the lands commonly called or known as Kongahamulahenyaya, Wadakahagalawewa (tank and bund), and Wadakahagalawelapillewa (reservation for bund), situate in the village of Wadakahagala, in the Giratalane korale of the Dewamedi hatpattu of the Kurunegala District, in the North-Western Province, and of "The Waste Lands Ordinances of 1897, 1899, 1900, and 1903."

WHEREAS in pursuance of section 1 of the said Ordinances it was duly notified on the 12th day of November, 1920, that if no claim to the lands commonly called or known as Kongahamulahenyaya, Wadakahagalawewa (tank and bund), and Wadakahagalawelapillewa (reservation for bund), situate in the village of Wadakahagala, in the Giratalane korale of the Dewamedi hatpattu of the Kurunegala District, in the North-Western Province, containing in extent 29 acres and 1 perch, and shown as lots 1, 4, and 5 in block survey preliminary plan 1,758 and in the annexed diagram, was made to Harry Chambers Toller, Special Officer appointed under section 28 of the said Ordinances, within the period of three months from the date specified in such notice, such lands would be declared the property of the Crown, and dealt with on account of the Crown (*vide* Notice No. 7,665) :

And whereas (1) Meera Ossen Lekamalage Ibrahim Lebbe for himself and on behalf of (2) Meera Ossen Lekamalage Hamidu, (3) ditto Sesma Lebbe, (4) Meera Ossen Lekamalage Mohammadu Ismail (minor), (5) Meera Ossen Lekamalage Abubakkar (minor), (6) Meera Ossen Lekamalage Omar Lebbe (minor), and (7) Meera Ossen Lekamalage Asi Amma (minor) made claim thereto ; and whereas the said 1st, 2nd, and 3rd claimants entered into an agreement in writing dated the 10th day of March, 1921, whereby in consideration of (a) the Settlement Officer settling as private property outside the Waste Lands Ordinances 5 acres more or less of lot 1 of the notice and of the block survey preliminary plan 1,758, now shown as lot 1A on the same plan, and (b) their being declared along with the said 4th, 5th, 6th, and 7th minor claimants the purchasers of 5 acres more or less of lot 1 of the notice and of the block survey preliminary plan 1,758, upon payment, on or before the 10th day of June, 1921 (which date of payment was later extended to the 12th day of December, 1921), to the Government Agent at Kurunegala or to the Settlement Officer, of a sum of Rupees Eighty only (Rs. 80), the said 1st, 2nd, and 3rd claimants withdrew their claim to the above-mentioned lots 4 and 5 and to the remainder of the above-mentioned lot 1 of this order ; and whereas the said Meera Ossen Lekamalage Ibrahim Lebbe as the duly appointed guardian of the said 4th, 5th, 6th, and 7th minor claimants entered into an agreement in writing dated the 12th day of November, 1921, whereby in consideration of (a) the Settlement Officer settling as private property outside the Waste Lands Ordinances 5 acres more or less of lot 1 of the notice and of the block survey preliminary plan 1,758, now shown as lot 1A on the same plan, and (b) the said 4th, 5th, 6th, and 7th minor claimants being declared along with the said 1st, 2nd, and 3rd claimants the purchasers of 5 acres more or less of lot 1 of the notice and of the block survey preliminary plan 1,758, upon payment, on or before the 12th day of December, 1921, to the Government Agent at Kurunegala, of a sum of Rupees Eighty only (Rs. 80), the said Meera Ossen Lekamalage Ibrahim Lebbe withdrew claim to the above-mentioned lots 4 and 5 and to the remainder of the above-mentioned lot 1 of this order ; and whereas it was further

agreed that in default of such payment the claim of the said 1st, 2nd, 3rd, 4th, 5th, 6th, and 7th claimants to the said portion of land in respect of which the said payment was to be made should also be considered to have been withdrawn, and the said portion of land should be declared to be the property of the Crown; and whereas the said claimants have failed to make the said payment by the 12th day of December, 1921, their claim to the said 5 acres more or less of lot 1 of the notice is considered to have been withdrawn; I, Norman Albert Hampton, Special Officer appointed under section 28 of the said Ordinances, under and by virtue of the powers vested in me in that behalf by section 4 of the said Ordinances, do hereby, on this 26th day of January, 1923, order and declare, under section 4, sub-section (1), of the said Ordinances, that the said lands, as more fully described herein below, are the property of the Crown.

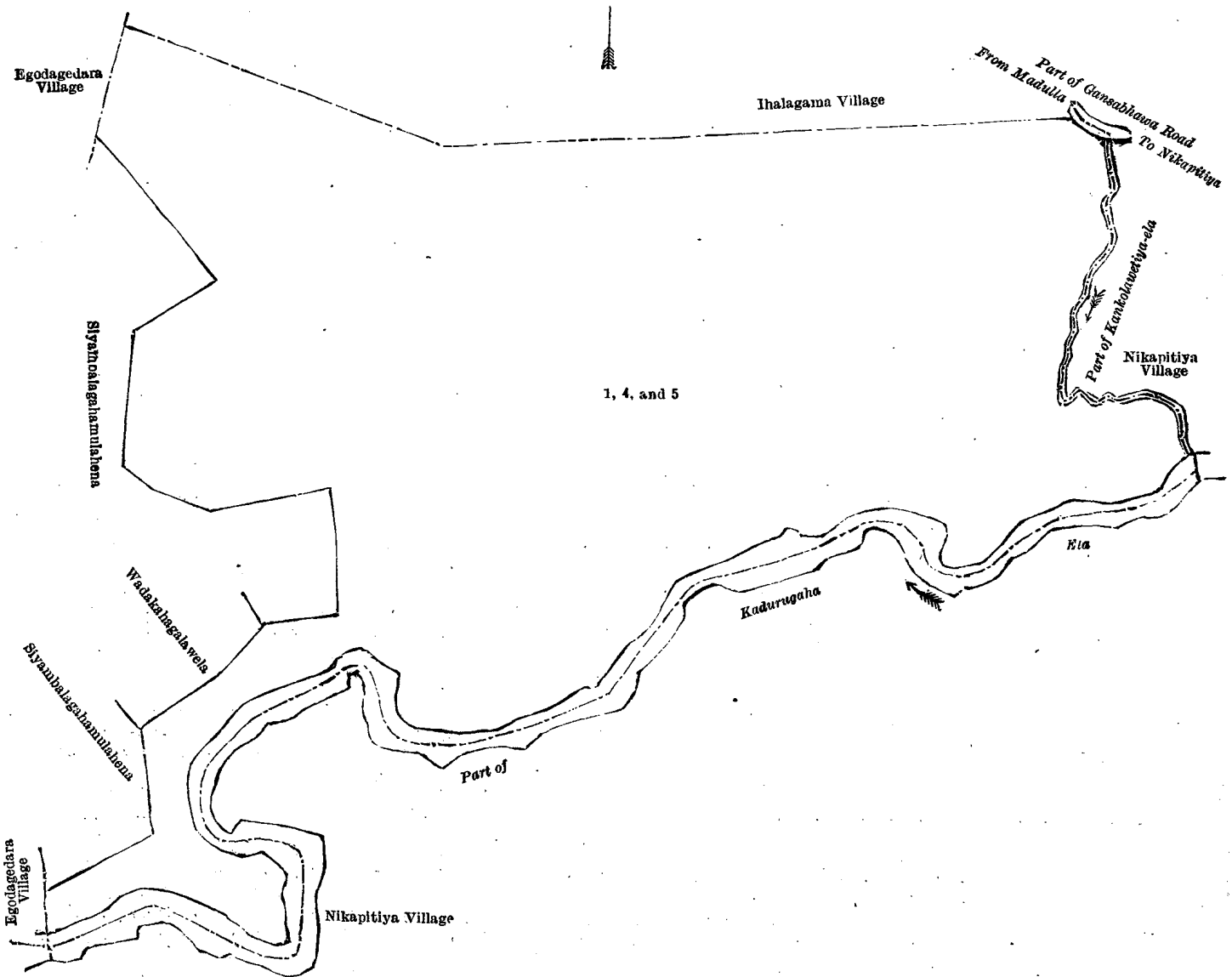
Description of the Lands referred to.

The following lots situate in the village of Wadakahagala, in the Giratalane korale of the Dewameddi hatpattu of the Kurunegala District, in the North-Western Province, as described in the annexed diagram:—

Block survey preliminary plan 1,758.

Lot.	Name of Land,	Extent, A. R. P.
1 ..	Kongahamulahenyaya	26 0 24
4 ..	Wadakahagalawewa (tank and bund)	2 1 17
5 ..	Wadakahagalawelapillewa (reservation for bund)	0 2 0
		29 0 1

and bounded as follows: on the north by the village limit of Ihalagama, part of the Gansabhawa road from Madulla to Nikapitiya (the village limit of Nikapitiya); on the east by part of the Kankolawetiya-ela (the village limit of Nikapitiya); on the south by part of the Kadurugaha-ela, the village limit of Nikapitiya; on the west by the village limit of Egodagedera, Siyambalagahamulahena (private), Wadakahagalawela claimed by Meerausse Lekamalage Muthalipu and others, Siyambalagahamulahena (private), the village limit of Egodagedera.



Surveyor-General's Office,
Colombo, September 28, 1922.

Scale of 4 Chains to an Inch.

C. H. VINCE,
for Surveyor-General.

January 26, 1923.

N. A. HAMPTON,
Special Officer.

Kurunegala S. O. No. 3,344.**Order under Section 4, Sub-section (1), of "The Waste Lands Ordinances of 1897, 1899, 1900, and 1903."**

In the matter of the land commonly called or known as Talakolahenyaya, situate in the village of Maho, in the Pahala Wisideke korale of the Wannu hatpattu of the Kurunegala District, in the North-Western Province, and of "The Waste Lands Ordinances of 1897, 1899, 1900, and 1903."

WHEREAS in pursuance of section 1 of the said Ordinances it was duly declared and notified on the 27th day of January, 1922, that if no claim to the land commonly called or known as Talakolahenyaya, situate in the village of Maho, in the Pahala Wisideke korale of the Wannu hatpattu of the Kurunegala District, in the North-Western Province, containing in extent 5 acres 1 rood and 7 perches, and shown as lot 25 in block survey preliminary plan 1,851 and in the annexed diagram, was made to Maxwell MacLagan Wedderburn, Special Officer appointed under section 28 of the said Ordinances, within the period of three months from the date specified in the said notice, such land would be declared the property of the Crown, and dealt with on account of the Crown (*vide* Notice No. 8,037) :

And whereas Alfred Schokman made claim thereto, and I, Maxwell MacLagan Wedderburn, Special Officer appointed under section 28 of the said Ordinances, made due inquiry into such claim, and whereas the said claimant and I came to an agreement in writing dated the 17th day of July, 1922, concerning the said land, under section 4, sub-section (1), of the said Ordinances, whereby it was agreed that the said claimant should be declared the purchaser of the said land upon payment, on or before the 10th day of September, 1922, to the Government Agent at Kurunegala or to the Settlement Officer, of a sum of Rupees One hundred and Six only (Rs. 106), as the purchase amount of the said land, and whereas the said amount has been duly paid by the said claimant, he is hereby, in pursuance of the agreement aforementioned, declared to be the purchaser of the said land, as more fully described herein below.

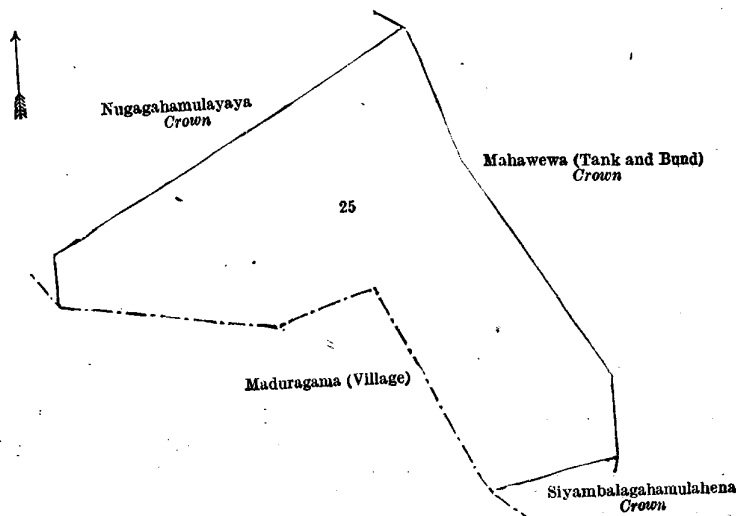
Description of the Land referred to.

The following lot situate in the village of Maho, in the Pahala Wisideke korale of the Wannu hatpattu of the Kurunegala District, in the North-Western Province, as described in the annexed diagram :—

Block survey preliminary plan 1,851.

Lot.	Name of Land.	Extent, A. R. P.
25 ..	Talakolahenyaya ..	5 1 7

and bounded as follows : on the north by Nugagahamulayaya to be declared the property of the Crown under the Waste Lands Ordinances, Mahawewa (tank and bund) to be declared the property of the Crown under the Waste Lands Ordinances ; on the east by Mahawewa (tank and bund) to be declared the property of the Crown under the Waste Lands Ordinances ; on the south by Siyambalagahamulahena to be declared the property of the Crown under the Waste Lands Ordinances, the village limit of Maduragama ; on the west by Nugagahamulayaya to be declared the property of the Crown under the Waste Lands Ordinances.



Surveyor-General's Office,
Colombo, October 16, 1922.

Scale of 4 Chains to an Inch.

A. J. WICKWAR,
for Surveyor-General.

February 12, 1923.

M. M. WEDDERBURN,
Special Officer.

Ratnapura S. O. No. 562.**Order under Section 4, Sub-section (1), of "The Waste Lands Ordinances of 1897, 1899, 1900, and 1903," declaring Land to be Crown Property.**

In the matter of the land commonly called or known as Helwalagewattepanguwa, situate in the village of Helwala, in the Diyapotagam pattu of the Kolonna korale of the Ratnapura District, in the Province of Sabaragamuwa, and of "The Waste Lands Ordinances of 1897, 1899, 1900, and 1903."

WHEREAS in pursuance of section 1 of the said Ordinances it was duly notified on the 20th day of March, 1914, that if no claim to the land commonly called or known as Helwalagewattepanguwa, situate in the village of Helwala, in the Diyapotagam pattu of the Kolonna korale of the Ratnapura District, in the Province of Sabaragamuwa, containing in extent 375 acres 1 rood and 22 perches, and shown as lot 352 in preliminary plan 2,050 and in the annexed diagram, was made to Walter Ernest Wait, Special Officer appointed under section 28 of the said Ordinances, within the period of three months from the date specified in such notice, such land would be declared the property of the Crown, and dealt with on account of the Crown (*vide* Notice No. 5,160) :

And whereas (1) Dona Cecilia Abeysinha Podihamine, (2) Don Andreas Samarakon Wijesinha, (3) Don Mathias Jayawardena Wijekon Ranwela Appuhamy, (4) Jayawardena Wijekon Ranwela Davie Hamine, and (5) Abeyasinha Etana Hamy made claim thereto; and whereas the said 1st claimant entered into an agreement in writing dated the 25th day of December, 1919, and whereas the said 2nd and 3rd claimants entered into an agreement in writing dated the 14th day of December, 1919, and whereas the said 4th and 5th claimants entered into an agreement in writing dated the 17th day of December, 1919, whereby in consideration of the Settlement Officer settling as private property outside the Waste Lands Ordinances (a) lots 356, 357, 363, and 351 of the notice and of the preliminary plan 2,050, and (b) 50 acres more or less of lot 352 of the notice and of the preliminary plan 2,050, now shown as lot 352A on the same plan, the said 1st, 2nd, 3rd, 4th, and 5th claimants withdrew their claims to the above-mentioned lot 352 of this order; I, Maxwell MacLagan Wedderburn, Special Officer appointed under section 28 of the said Ordinances, under and by virtue of the powers vested in me in that behalf by section 4 of the said Ordinances, do hereby, on this 8th day of February, 1923, order and declare, under section 4, sub-section (1), of the said Ordinances, that the said land, as more fully described herein below, is the property of the Crown.

Description of the Lands referred to.

The land commonly called or known as Helwalagewattepanguwa, situate in the village of Helwala, in the Diya-potagam pattu of the Kolonna korale of the Ratnapura District, in the Province of Sabaragamuwa, containing in extent 375 acres 1 rood and 22 perches, and shown as lot 352 in preliminary plan 2,050 and in the annexed diagram; and bounded as follows: on the north by the village limit of Walagoda; on the east by the village limit of Walagoda, Wellappuligepanguwahena *alias* Galnawagodahena declared to be the property of the Crown under the Waste Lands Ordinances, Kolongayayehena (reservation for footpath) declared to be the property of the Crown under the Waste Lands Ordinances, Welenketiyagodahenyaya (reservation for footpath) declared to be the property of the Crown under the Waste Lands Ordinances, Katuwehena (reservation for footpath) declared to be the property of the Crown under the Waste Lands Ordinances; on the south by Urugamagodakele (private); on the west by Helwalagewattepanguwa, Lemittanwalawattehena and Urugamagoda (reservation for footpath) declared to be the property of the Crown under the Waste Lands Ordinances, Lindagawakoratuwa claimed by Wijesin Bandaranayake Dingi Appuhamy *alias* Don Andrias Samarakon Wijesinha and others, Helwalagewattepanguwa (reservation for path) declared to be the property of the Crown under the Waste Lands Ordinances, Helwalagewattepanguwa and Polleliwalehena declared to be the property of the Crown under the Waste Lands Ordinances, Helwalawewa and Mullendiyawalawewa declared to be the property of the Crown under the Waste Lands Ordinances, Kandiyagawakumbura (private), Helwalagewattepanguwa and Polleliwalehena declared to be the property of the Crown under the Waste Lands Ordinances, Helwalagewattepanguwa (reservation for footpath) declared to be the property of the Crown under the Waste Lands Ordinances.

NOTE.—The following lots lying within the above-mentioned boundaries are excluded from this order, and their aggregate acreage of 11 acres 1 rood and 6 perches is not included in the acreage of 375 acres 1 rood and 22 perches given above:—

Preliminary plan 2,050.		Extent, A. R. P.	
Lot.	Name of Land.		
357	Paragalawela and Pahalawela	6	1 32
360	Lemittanwalawatta	0	2 20
362	Alutwewa	4	0 34
		11	1 6

[For Diagram see page 573.]

Ratnapura S. O. No. 563.

Order under Section 4, Sub-section (1), of "The Waste Lands Ordinances of 1897, 1899, 1900, and 1903."

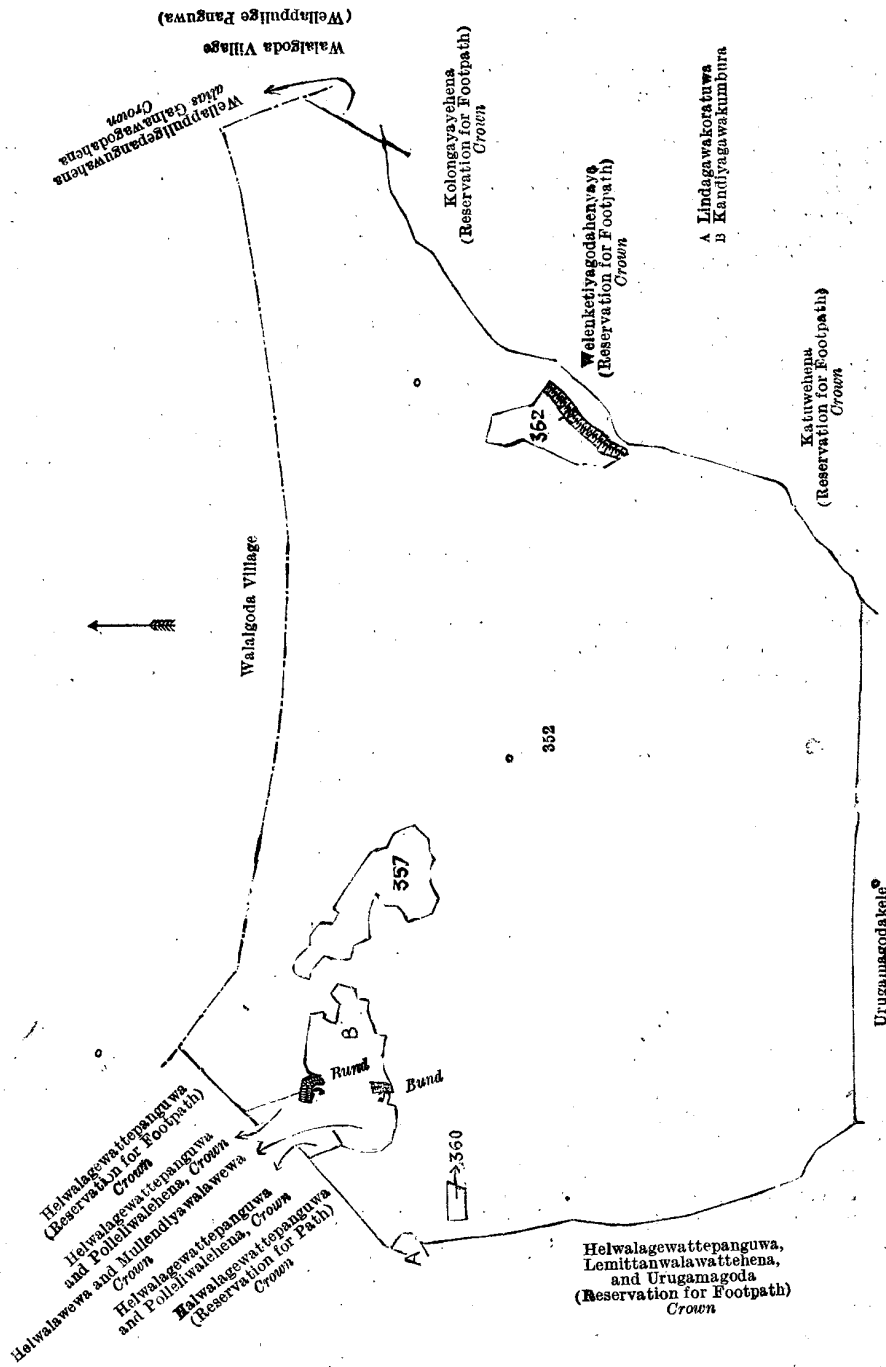
In the matter of the land commonly called or known as Katugalayayehena *alias* Mirishenemukalana, situate in the village of Muwagama, in the Meda pattu of the Nawadun korale of the Ratnapura District, in the Province of Sabaragamuwa, and of "The Waste Lands Ordinances of 1897, 1899, 1900, and 1903."

WHEREAS in pursuance of section 1 of the said Ordinances it was duly declared and notified on the 21st day of May, 1920, that if no claim to the land commonly called or known as Katugalayayehena *alias* Mirishenemukalana, situate in the village of Muwagama, in the Meda pattu of the Nawadun korale of the Ratnapura District, in the Province of Sabaragamuwa, containing in extent 2 acres and 19 perches, and shown as lot 2A in block survey preliminary plan 74 and in the annexed diagram, was made to Mungo Tennent Archibald, Special Officer appointed under section 28 of the said Ordinances, within the period of three months from the date specified in the said notice, such land would be declared the property of the Crown, and dealt with on account of the Crown (*vide* Notice No. 7,550):

And whereas (1) Matota Arachohillage Rattranhamy, (2) Attanayaka Mohottallage Mudalihamy, (3) ditto Edmund Francis Gunaratne, and (4) Matota Arachohillage Puchi Appuhamy made claim thereto, and Mungo Tennent Archibald and Walter Ernest Wait, Special Officers appointed under section 28 of the said Ordinances, made due inquiry into such claim, and whereas the said claimants and Mungo Tennent Archibald, one of the aforesaid Special Officers, with the consent of His Excellency the Governor, came to two agreements in writing dated the 10th and 11th days of January, 1921, respectively, concerning the said land, under section (4), sub-section (1), of the said Ordinances, whereby it was agreed that the said claimants should be declared the purchasers of the said land upon payment, on or before the 10th day of April, 1921, to the Government Agent at Ratnapura, of a sum of Rupees Forty only (Rs 40), as the purchase amount of the said land, and whereas the said amount has been duly paid by the said claimants, they are hereby, in pursuance of the agreements aforementioned, declared to be the purchasers of the said land, as more fully described herein below.

Description of the Land referred to.

The land commonly called or known as Katugalayayehena *alias* Mirishenemukalana, situate in the village of Muwagama, in the Meda pattu of the Nawadun korale of the Ratnapura District, in the Province of Sabaragamuwa, containing in extent 2 acres and 19 perches, and shown as lot 2A in block survey preliminary plan 74 and in the annexed diagram; and bounded as follows: on the north by Meegodagalammunewatta and Kudanaidegewatta claimed by Ratnawera Patabendige James and others, T. P. 68,927; on the east by T. P. 68,927, Mirishenemukalana to be declared the property of the Crown under the Waste Lands Ordinances; on the south by Mirishenemukalana to be declared the property



Surveyor-General's Office,
Colombo, October 3, 1922.

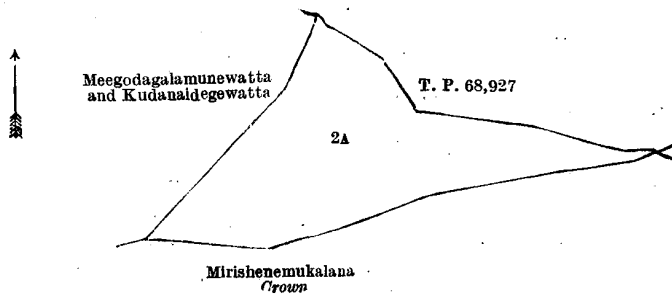
Scale of 16 Chains to an Inch.

C. H. VINCE,
for Surveyor-General.

February 8, 1923.

M. M. WEDDERBURN,
Special Officer.

of the Crown under the Waste Lands Ordinances, on the west by Meegodagalamunewatta and Kudanaidegewatta claimed by Ratnaweera Patabendige James and others.



Surveyor-General's Office,
Colombo, September 13, 1922.

Scale of 4 Chains to an Inch.

C. H. VINCE,
for Surveyor-General.

January 29, 1923.

M. M. WEDDERBURN,
Special Officer.

Kegalla S. O. No. 482.**Order under Section 4, Sub-section (1), of "The Waste Lands Ordinances of 1897, 1899, 1900, and 1903."**

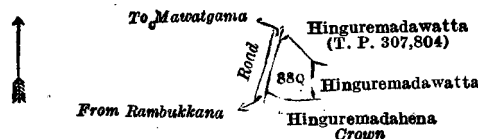
In the matter of the land commonly called or known as Hinguremadahena, situate in the village of Parape, in the Kinigoda korale of the Kegalla District, in the Province of Sabaragamuwa, and of "The Waste Lands Ordinances of 1897, 1899, 1900, and 1903."

WHEREAS in pursuance of section 1 of the said Ordinances it was duly declared and notified on the 17th day of October, 1913, that if no claim to the land commonly called or known as Hinguremadahena, situate in the village of Parape, in the Kinigoda korale of the Kegalla District, in the Province of Sabaragamuwa, containing in extent 1 rood and 23 perches, and shown as lot 88q in block survey preliminary plan 96 and in the annexed diagram, was made to Ralph Marcus Meaburn Worsley, Special Officer appointed under section 28 of the said Ordinances, within the period of three months from the date specified in the said notice, such land would be declared the property of the Crown, and dealt with on account of the Crown (*vide* Notice No. 5,030) :

And whereas Arambe Dewayalage Rankira, *ex* Vidane Dewaya, made claim thereto, and Ralph Marcus Meaburn Worsley, Thomas Graham Willett, Howard Orme Fox, Maxwell MacLagan Wedderburn, and Frederick Lewis, Special Officers appointed under section 28 of the said Ordinances, made due inquiry into such claim, and whereas the said claimant and I, Maxwell MacLagan Wedderburn, one of the aforesaid Special Officers, came to an agreement in writing dated the 9th day of April, 1921, concerning the said land, under section 4, sub-section (1), of the said Ordinances, whereby it was agreed that Manatunga Dewayalage Kirihapuwa should be declared the purchaser of the said land upon payment, on the 9th day of April, 1921, to the Settlement Officer, of a sum of Rupees Six and Cents Fifty only (Rs. 6'50), as the purchase amount of the said land, and whereas the said amount has been duly paid, the said Manatunga Dewayalage Kirihapuwa is hereby, in pursuance of the agreement aforementioned, declared to be the purchaser of the said land, as more fully described herein below.

Description of the Land referred to.

The land commonly called or known as Hinguremadahena, situate in the village of Parape, in the Kinigoda korale of the Kegalla District, in the Province of Sabaragamuwa, containing in extent 1 rood and 23 perches, and shown as lot 88q in block survey preliminary plan 96 and in the annexed diagram ; and bounded as follows : on the north by Hinguremadawatta sold by the Crown (T. P. 307,804) ; on the east by Hinguremadawatta sold by the Crown ; on the south by Hinguremadahena to be declared the property of the Crown under the Waste Lands Ordinances ; on the west by the road from Rambukkana to Mawatgama.



Surveyor-General's Office,
Colombo, July 17, 1922.

Scale of 8 Chains to an Inch.

C. H. VINCE,
for Surveyor-General.

December 8, 1922.

M. M. WEDDERBURN,
Special Officer.

Kegalla S. O. No. 483.**Order under Section 4, Sub-section (1), of "The Waste Lands Ordinances of 1897, 1899, 1900, and 1903."**

In the matter of the lands commonly called or known as Kalukelehena and Hinguramadahena, situate in the village of Parape, in the Kinigoda korale of the Kegalla District, in the Province of Sabaragamuwa, and of "The Waste Lands Ordinances of 1897, 1899, 1900, and 1903."

WHEREAS in pursuance of section 1 of the said Ordinances it was duly declared and notified on the 17th day of October, 1913, that if no claim to the lands commonly called or known as Kalukelehena and Hinguramadahena, situate in the village of Parape, in the Kinigoda korale of the Kegalla District, in the Province of Sabaragamuwa, containing in extent 1 acre 3 roods and 8 perches, and shown as lots 17Bj and 88k in block survey preliminary plan 96 and in the annexed diagrams, was made to Ralph Marcus Meaburn Worsley, Special Officer appointed under section 28 of the said Ordinances, within the period of three months from the date specified in the said notice, such lands would be declared the property of the Crown, and dealt with on account of the Crown (*vide* Notice No. 5,030) :

And whereas Arambe Dewayalage Rankira, *ex* Vidane Dewaya, made claim thereto, and Ralph Marcus Meaburn Worsley, Thomas Graham Willett, Howard Orme Fox, Maxwell MacLagan Wedderburn, and Frederick Lewis, Special Officers appointed under section 28 of the said Ordinances, made due inquiry into such claim, and whereas the said claimant and Thomas Graham Willett, one of the aforesaid Special Officers, came to an agreement in writing dated the 31st day of January, 1916, concerning the said lands, under section (4), sub-section (1), of the said Ordinances, whereby it was agreed that the said claimant should be declared along with (a) Gabbalayalage Kira, (b) Gabbalayalage Amangira, (c) Gabbalayalage Hawwa, and (d) Gabbalayalage Setuwa the purchaser of the said lands upon payment, on or before the 30th day of April, 1916, to the Assistant Government Agent, at Kegalla or to the Settlement Officer, of a sum of Rupees Twenty-nine only (Rs. 29), as the purchase amount of the said lands ; and whereas the date for payment was extended to the 1st day of May, 1916 ; and whereas the said amount has been paid within the extended time, the said claimant and the said (a) Gabbalayalage Kira, (b) Gabbalayalage Amangira, (c) Gabbalayalage Hawwa, and (d) Gabbalayalage Setuwa are hereby, in pursuance of the agreement aforementioned, declared to be the purchasers of the said lands, as more fully described herein below.

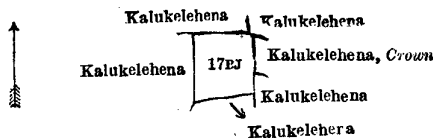
Description of the Lands referred to.

The following lots situate in the village of Parape, in the Kinigoda korale of the Kegalla District, in the Province of Sabaragamuwa, as described in the annexed diagrams :—

I.—Block survey preliminary plan 96.

Lot.	Name of Land.	Extent, A. R. P.
17Bj	Kalukelehena	0 2 36

and bounded as follows : on the north by Kalukelehena sold to Munasingedara Kiri Hapuwa and others under the Waste Lands Ordinances, Kalukelehena sold to Arambe Dewayalagedera Rankira, *ex* Vidane Dewaya, under the Waste Lands Ordinances ; on the east by Kalukelehena to be declared the property of the Crown under the Waste Lands Ordinances, Kalukelehena sold to Koruwage Peter Fernando and others under the Waste Lands Ordinances ; on the south by Kalukelehena sold to Arambe Dewayalagedera Rankira, *ex* Vidane Dewaya, and others under the Waste Lands Ordinances ; on the west by Kalukelehena sold to Siriwardanayalage Pina and others under the Waste Lands Ordinances.



Surveyor-General's Office,
Colombo, July 17, 1922.

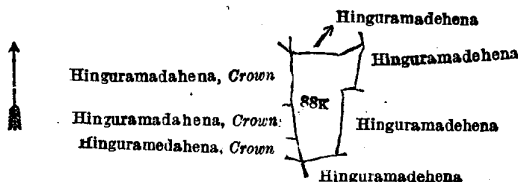
Scale of 8 Chains to an Inch.

C. H. VINCE,
for Surveyor-General.

II.—Block survey preliminary plan 96.

Lot.	Name of Land.	Extent A. R. P.
88K	Hinguramadehena	1 0 12

and bounded as follows: on the north by Hinguramadehena sold to Maha Dewayalaye Bandiya under the Waste Lands Ordinances; on the east by Hinguramadehena sold to Ogodapolayalaye Setuwa and others under the Waste Lands Ordinances, Hinguramadehena sold to Arambe Dewayalagedara Rankira, *ex* Vidane Dewaya, and another under the Waste Lands Ordinances; on the south by Hinguramadehena sold to Diyagukananage Andiris Silva under the Waste Lands Ordinances; on the west by Hinguramadahena to be declared the property of the Crown under the Waste Lands Ordinances.



Surveyor-General's Office,
Colombo, July 17, 1922.

Scale of 8 Chains to an Inch.

C. H. VINCE,
for Surveyor-General.

M. M. WEDDERBURN,
Special Officer.

December 8, 1922.

Kegalla S. O. No. 484.

Order under Section 4, Sub-section (1), of "The Waste Lands Ordinances of 1897, 1899, 1900, and 1903."

In the matter of the lands commonly called or known as Galpillehena, Bandugabbalayahena, Galpillewatta, &c., situate in the village of Parape, in the Kinigoda korale of the Kegalla District, in the Province of Sabaragamuwa, and of "The Waste Lands Ordinances of 1897, 1899, 1900, and 1903."

WHEREAS in pursuance of section 1 of the said Ordinances it was duly declared and notified on the 17th day of October, 1913, that if no claim to the lands commonly called or known as Galpillehena, Bandugabbalayahena, Galpillewatta, &c., situate in the village of Parape, in the Kinigoda korale of the Kegalla District, in the Province of Sabaragamuwa, containing in extent 2 acres 3 roods and 33 perches, and shown as lots 53E, 53I, 72c, 73F, 72, and 73c in block survey preliminary plan 96 and in the annexed diagrams, was made to Ralph Marcus Meaburn Worsley, Special Officer appointed under section 28 of the said Ordinances, within the period of three months from the date specified in the said notice, such lands would be declared the property of the Crown, and dealt with on account of the Crown (*vide* Notice No. 5,030):

And whereas Maha Dewayalage Bandiya, Vidane Dewaya, made claim thereto, and Ralph Marcus Meaburn Worsley, Thomas Graham Willett, Howard Orme Fox, Maxwell MacLagan Wedderburn, and Frederick Lewis, Special Officers appointed under section 28 of the said Ordinances, made due inquiry into such claim, and whereas the said claimant and Thomas Graham Willett, one of the aforesaid Special Officers, came to an agreement in writing dated the 29th day of January, 1916, concerning the said lands, under section 4, sub-section (1), of the said Ordinances, whereby it was agreed that the said claimant should be declared the purchaser of the said lands upon payment, on or before the 30th day of April, 1916, to the Assistant Government Agent at Kegalla or to the Settlement Officer, of a sum of Rupees Forty-seven and Cents Fifty only (Rs. 47.50), as the purchase amount of the said lands; and whereas the date for payment was extended to the 5th day of May, 1916, and whereas the said amount has been paid by the said claimant within the extended time, he is hereby, in pursuance of the agreement aforementioned, declared to be the purchaser, of the said lands, as more fully described herein below.

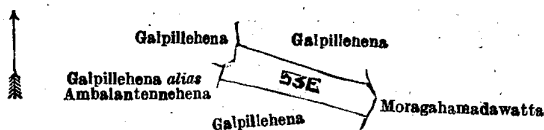
Description of the Lands referred to.

The following lots situate in the village of Parape, in the Kinigoda korale of the Kegalla District, in the Province of Sabaragamuwa, as described in the annexed diagrams:—

I.—Block survey preliminary plan 96.

Lot.	Name of Land.	Extent, A. R. P.
53E	Galpillehena	0 3 25

and bounded as follows: on the north by Galpillehena sold to Maha Dewayalage Bandiya, *ex* Dewaya, under the Waste Lands Ordinances; on the east by Moragahamedawatta sold by the Crown; on the south by Galpillehena sold to Kankani Tantiri Karnolis Silva and another under the Waste Lands Ordinances; on the west by Galpillehena *alias* Ambalantennehena sold to Maha Dewayalage Bandiya, Vidane Dewaya, under the Waste Lands Ordinances, Galpillehena sold to Maha Dewayalage Bandiya, Vidane Dewaya, under the Waste Lands Ordinances.



Surveyor-General's Office,
Colombo, July 17, 1922.

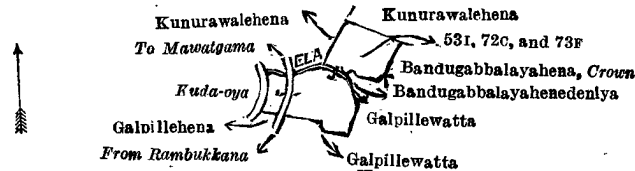
Scale of 8 Chains to an Inch.

C. H. VINCE,
for Surveyor-General.

II.—Block survey preliminary plan 96.

Lot.	Name of Land.	Extent, A. B. P.
53 r	Bandugabbalayahena	0 2 1
72c	Galpillewatta	0 0 19
73f	Do.	0 2 13
(Exclusive of the road and ela passing through the lands.)		1 0 33

and bounded as follows : on the north by an ela, Kunurawalehena sold to Maha Dewayalage Bandiya, Vel-Dewaya, and another under the Waste Lands Ordinances, Kunurawalehena sold to Maha Dewayalage Bandiya, *ex* Dewaya, under the Waste Lands Ordinances ; on the east by Bandugabbalayahena to be declared the property of the Crown under the Waste Lands Ordinances, Bandugabbalayahenedeniya (private), Galpillewatta (private) ; on the south by Galpillewatta sold to Warusamanayalage Kira under the Waste Lands Ordinances, Galpillehena claimed by Warusamanayala Bilinda ; on the west by the Kuda-oya.



Surveyor-General's Office,
Colombo, July 17, 1922.

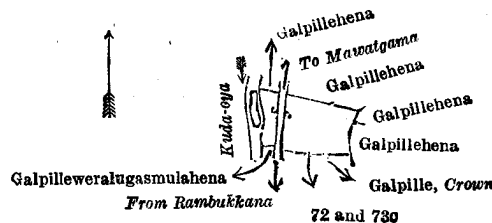
Scale of 8 Chains to an Inch.

C. H. VINCE,
for Surveyor-General.

III.—Block survey preliminary plan 96.

Lot.	Name of Land.	Extent, A. B. P.
72	Galpillehena <i>alias</i> Ambalantennehena	0 0 35
73c	Do.	0 2 20
(Exclusive of the road passing through the lands.)		0 3 15

and bounded as follows : on the north by Galpillehena sold to Maha Dewayalage Bandiya, Vidane Dewaya, under the Waste Lands Ordinances, Galpillehena sold to Maha Dewayalage Bandiya, Vidane Dewaya, under the Waste Lands Ordinances ; on the east by Galpillehena sold to Maha Dewayalage Bandiya, Vidane Dewaya, under the Waste Lands Ordinances, Galpillehena sold to Kankani Tantiri Karnolis Silva and another under the Waste Lands Ordinances ; on the south by Galpille to be declared the property of the Crown under the Waste Lands Ordinances, Galpilleweralugasmulahena (private) ; on the west by the Kuda-oya.



Surveyor-General's Office,
Colombo, July 17, 1922.

Scale of 8 Chains to an Inch.

C. H. VINCE,
for Surveyor-General.

December 8, 1922.

M. M. WEDDERBURN,
Special Officer.

Kegalla S. O. No. 485.

Order under Section 4, Sub-section (1), of "The Waste Lands Ordinances of 1897, 1899, 1900, and 1903."

In the matter of the lands commonly called or known as Kalukelehena (exclusive of the footpath passing through the land), Kalukelewaturawalehena, &c., situate in the village of Parape, in the Kinigoda korale of the Kegalla District, in the Province of Sabaragamuwa, and of "The Waste Lands Ordinances of 1897, 1899, 1900, and 1903."

WHEREAS in pursuance of section 1 of the said Ordinances it was duly declared and notified on the 17th day of October, 1913, that if no claim to the lands commonly called or known as Kalukelehena (exclusive of the footpath passing through the land), Kalukelewaturawalehena, &c., situate in the village of Parape, in the Kinigoda korale of the Kegalla District, in the Province of Sabaragamuwa, containing in extent 3 acres and 20 perches, and shown as lots 17p, 17aT, 17bK, 53L, and 102c in block survey preliminary plan 96 and in the annexed diagrams, was made to Ralph Marcus Meaburn Worsley, Special Officer appointed under section 28 of the said Ordinances, within the period of three months from the date specified in the said notice, such lands would be declared the property of the Crown, and dealt with on account of the Crown (*vide* Notice No. 5,030) :

And whereas Arambe Dewayalage Rankira, *ex* Vidane Dewaya, made claim thereto, and Ralph Marcus Meaburn Worsley, Thomas Graham Willett, Howard Orme Fox, Maxwell MacLagan Wedderburn, and Frederick Lewis, Special Officers appointed under section 28 of the said Ordinances, made due inquiry into such claim, and whereas the said claimant and Thomas Graham Willett, one of the aforesaid Special Officers, came to an agreement in writing dated the 31st day of January, 1916, concerning the said lands, under section (4), sub-section (1), of the said Ordinances, whereby it was agreed that the said claimant should be declared the purchaser of the said lands upon payment, on or before the 30th day of April, 1916, to the Assistant Government Agent at Kegalla or to the Settlement Officer, of a sum of Rupees Fifty only (Rs. 50), as the purchase amount of the said lands ; and whereas the date for payment was extended to the 1st day of May, 1916 ; and whereas the said amount has been paid by the said claimant within the extended time, he is hereby, in pursuance of the agreement aforementioned, declared to be the purchaser of the said lands, as more fully described herein below.

Description of the Lands referred to.


The following lots situate in the village of Parape, in the Kinigoda korale of the Kegalla District, in the Province of Sabaragamuwa, as described in the annexed diagrams :—

I.—Block survey preliminary plan 96.

Lot.	Name of Land.	Extent, A. R. P.
17P	Kalukelehena	0 1 22

(Exclusive of the footpath passing through the land.)

and bounded as follows : on the north by Kalukelehena sold to Walimuni Dewayalage Bandiysa and others under the Waste Lands Ordinances ; on the east by Kalukelehena sold to Werawelle Ukkuwa and another under the Waste Lands Ordinances, Kalukelehena sold to Walimuni Dewayalage Hawkendi and others under the Waste Lands Ordinances ; on the south by Kalukelehena sold to Walimuni Dewayalage Hawkendi and others under the Waste Lands Ordinances, Kalukelehena to be declared the property of the Crown under the Waste Lands Ordinances ; on the west by Kalukelehena sold to Dombagahagedera Dingiriya *alias* Dingiya and others under the Waste Lands Ordinances.



Scale of 8 Chains to an Inch.

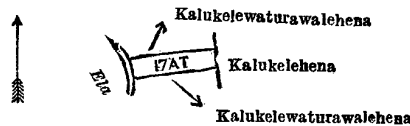
Surveyor-General's Office,
Colombo, July 17, 1922.

C. H. VINCE,
for Surveyor-General.

II.—Block survey preliminary plan 96.

Lot.	Name of Land.	Extent, A. R. P.
17AT	Kalukelewaturawalehena	0 1 13

and bounded as follows : on the north by Kalukelewaturawalehena sold to Maha Dewayalage Bandiya, *ex*-Dewaya, under the Waste Lands Ordinances ; on the east by Kalukelehena sold to Koruwage Peter Fernando and others under the Waste Lands Ordinances ; on the south by Kalukelewaturawalehena sold to Tunpanayalaye Hapuwa and others under the Waste Lands Ordinances ; on the west by an ela.



Scale of 8 Chains to an Inch.

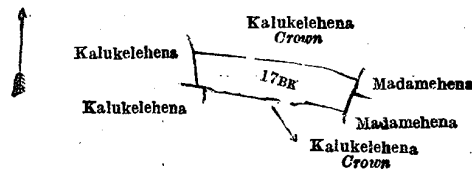
Surveyor-General's Office,
Colombo, July 17, 1922.

C. H. VINCE,
for Surveyor-General.

III.—Block survey preliminary plan 96.

Lot.	Name of Land.	Extent, A. R. P.
17BK	Kalukelehena	1 0 20

and bounded as follows : on the north by Kalukelehena to be declared the property of the Crown under the Waste Lands Ordinances ; on the east by Madamehena sold to Suduhakuralage Ukkuwa and others under the Waste Lands Ordinances, Madamehena sold to Maha Dewayalage Kiriya Dewaya and others under the Waste Lands Ordinances ; on the south by Kalukelehena to be declared the property of the Crown under the Waste Lands Ordinances, Kalukelehena sold to Arambe Dewayalage Rankira, *ex* Vidane Dewaya, and others under the Waste Lands Ordinances ; on the west by Kalukelehena sold to Munasingedera Kiri Hapuwa and others under the Waste Lands Ordinances.



Scale of 8 Chains to an Inch.

Surveyor-General's Office,
Colombo, July 17, 1922.

C. H. VINCE,
for Surveyor-General.

IV.—Block survey preliminary plan 96.

Lot.	Name of Land.	Extent, A. R. P.
53L	Kunurawalehena	0 2 14

and bounded as follows : on the north by Kunurawalehena sold to Maha Dewayalaye Kirihonda and others under the Waste Lands Ordinances ; on the east and south by Kunurawalehena sold to Maha Dewayalage Bandiya, *ex* Dewaya, under the Waste Lands Ordinances ; on the west by Kunurawalehena sold to Maha Dewayalage Bandiya, *ex* Dewaya, under the Waste Lands Ordinances, Kunurawalawatta sold by the Crown.



Scale of 8 Chains to an Inch.

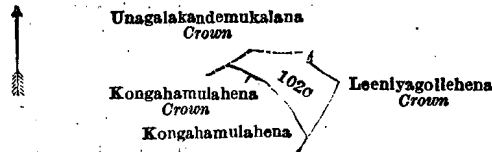
Surveyor-General's Office,
Colombo, July 17, 1922.

C. H. VINCE,
for Surveyor-General.

V.—Block survey preliminary plan 96.

Lot.	Name of Land.	Extent, A. R. P.
102c	Pokunahena	0 2 31

and bounded as follows: on the north by Unagalakandemukalana declared to be the property of the Crown under the Waste Lands Ordinances, Leeniyagollehena to be declared the property of the Crown under the Waste Lands Ordinances; on the east by Leeniyagollehena to be declared the property of the Crown under the Waste Lands Ordinances; on the south by Leeniyagollehena to be declared the property of the Crown under the Waste Lands Ordinances, Kongahamulahena sold by the Crown; on the west by Kongahamulahena sold by the Crown, Kongahamulahena to be declared the property of the Crown under the Waste Lands Ordinances, Unagalakandemukalana declared to be the property of the Crown under the Waste Lands Ordinances.



Surveyor-General's Office,
Colombo, July 17, 1922.

Scale of 8 Chains to an Inch.

C. H. VINCE,
for Surveyor-General.

December 8, 1922.

M. M. WEDDERBURN,
Special Officer.

PRELIMINARY NOTICES.

Colombo Notice No. 8,342.

Notice under "The Waste Lands Ordinances of 1897, 1899, 1900, and 1903."

TAKE notice that unless within three months from May 25, 1923, the persons, if any, who claim any interest in the lands hereinafter mentioned or in any one or more of such lands or to some interest therein make claim in person or in writing to the said lands or to any of them or to some interest therein to W. T. Stace, Esq., Special Officer appointed under section 28 of "The Waste Lands Ordinances of 1897, 1899, 1900, and 1903," at his office at Colombo:

Such Special Officer, in pursuance of the powers vested in him by the said Ordinances, will declare by writing under his hand that the said lands, or such of them as to which no claim has been made, are the property of the Crown.

W. T. STACE,
Special Officer.

NOTE.—A claim to a right of way over the said lands or any of them is a claim to an interest in the land or lands.

Description of the Lands referred to.

The following lots situated in the village of Enderamulla, in the Adikari pattuwa of the Siyane korale west of the Colombo District, in the Western Province, as described in the annexed diagram:—

Preliminary plan 16,145.

Lot.	Name of Land.	Extent, A. R. P.	Lot.	Name of Land.	Extent, A. R. P.
1	Railway reservation	.. 12 1 26.87	13	Paranakandawatta (bare land)	.. 0 0 7
4	Wetakeyagahakumbura	.. 0 0 34	14	Laulugahakumbura	.. 0 0 10.12
9	Welamadakumbura	.. 0 0 5.75	15	Cooly lines (brick buildings)	.. 0 0 6.62
10	Do.	.. 0 0 1.87	16	Laulugahakumbura	.. 0 0 5.50
11	Mawikotuwa <i>alias</i> Dangahakumbura	0 0 1.62			
12	Dangahakumbura	.. 0 0 1.50			12 3 20.85

and bounded as follows: on the north by the village limit of Gongitota (the road from Mabile to Kandy road), the village limit of Gongitota, Delgahawatta claimed by H. Singho Babanis Fernando; on the east by Delgahawatta claimed by H. Singho Babanis Fernando, Delgahawatta (encroachment by N. Simon Fernando) claimed by the Ceylon Government Railway, Gorakagahawatta *alias* Delgahawatta belonging to the Crown, Delgahawatta claimed by W. Thomas Fernando, Gorakagahawatta *alias* Delgahawatta belonging to the Crown, Dangahakumbura claimed by W. Coranis Fernando and others, Paranakandawatta claimed by H. Singho Babanis Fernando, Gurugodahela claimed by D. John Fernando; on the south by Gurugodahela claimed by D. John Fernando, the village limit of Hunupitiya; on the west by the village limit of Hunupitiya, Laulugahakumbura claimed by H. Marathelis Fernando, Ataheraligahakumbura claimed by H. Singho Babanis Fernando and others, Welamadakumbura claimed by W. Podisingho Fernando, Wetakeyagahakumbura claimed by I. Thepanis Fernando and others.

Trincomalee Notice No 8,343.

Notice under "The Waste Lands Ordinances of 1897, 1899, 1900, and 1903."

TAKE notice that unless within three months from May 25, 1923, the persons, if any, who claim any interest in the lands hereinafter mentioned or in any one or more of such lands or to some interest therein make claim in person or in writing to the said lands or any of them or to some interest therein to P. J. Hudson, Esq., Special Officer appointed under section 28 of "The Waste Lands Ordinances of 1897, 1899, 1900, and 1903," at his office at Colombo :

Such Special Officer, in pursuance of the powers vested in him by the said Ordinances, will declare by writing under his hand that the said lands, or such of them as to which no claim has been made, are the property of the Crown.

P. J. HUDSON,
Special Officer.

NOTE.—A claim to a right of wayover the said lands or any of them is a claim to an interest in the land or lands.

Description of the Lands referred to.

The following lots situated in the village of Chinanvadi, in the Tamblegam pattu of the Trincomalee District, in the Eastern Province, as described in the annexed diagram :—

Block survey preliminary plan 18.

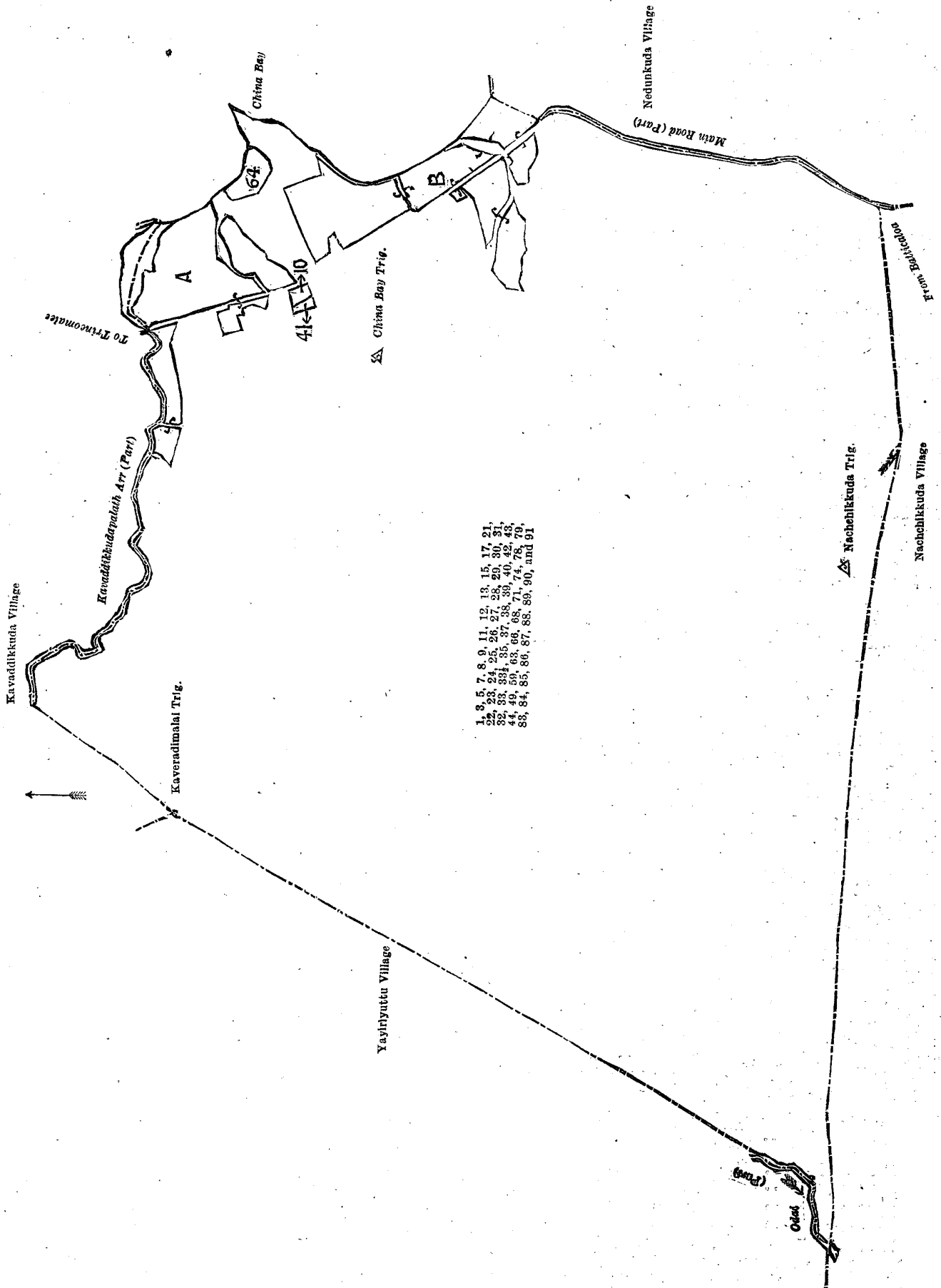
Lot.	Name of Land.	Extent, A. R. P.	Lot.	Name of Land.	Extent, A. R. P.
1 ..	Kavaddikkudapalath-arr (stream) part ..	0 0 7.2	38 ..	Kavaddikkudapalath-arr (stream) part ..	1 0 29
3 ..	Railway reservation ..	1 2 2.8	39 ..	Odai (stream) part ..	0 1 38
5 ..	Do. ..	0 1 34.7	40 ..	Chinanvadichcholaikkadu, Kaveradi-malaikkadu ..	640 2 15
7 ..	Do. ..	0 0 13.5	42 ..	Chinanvadikkadu ..	0 0 20
8 ..	Odai (dry stream) ..	0 0 11	43 ..	Dry stream ..	0 0 3
9 ..	Railway reservation ..	0 1 24.6	44 ..	Chinanvadikkadu ..	0 0 6
11 ..	Do. ..	4 0 2.9	49 ..	Kavaddikkudapalath-arr (stream) part ..	1 3 1
12 ..	Odai (dry stream) ..	0 0 6.1	59 ..	Odai (stream) ..	1 0 12
13 ..	Railway reservation ..	1 2 18	63 ..	Kurisimundal ..	13 1 3
15 ..	Path ..	0 0 3.3	66 ..	Kurisimundalkadu (reservation for main road) ..	0 1 2
17 ..	Chinanvadipalath-arr (stream) ..	0 0 19.2	68 ..	Dry stream ..	0 0 20
21 ..	Railway reservation ..	3 2 18.3	71 ..	Chinanvadipalath-arr (stream) ..	0 3 10
22 ..	Do. ..	0 1 28.3	74 ..	Path ..	0 0 3
23 ..	Dry stream ..	0 0 4	78 ..	Chinanvadikkadu ..	0 1 1
24 ..	Railway reservation ..	0 1 28.3	79 ..	Chinanvadipalath-arr ..	2 1 7
25 ..	Do. ..	9 2 25.2	83 ..	Chinanvadikkadu ..	0 3 7
26 ..	Do. ..	0 1 5.7	84 ..	Saripukulattukkadu ..	6 1 25
27 ..	Dry stream ..	0 0 27.1	85 ..	Saripukulam (abandoned tank) ..	2 2 10
28 ..	Railway reservation ..	5 1 2.2	86 ..	Dry stream ..	0 0 8
29 ..	Dry stream ..	0 0 33.1	87 ..	Saripukulattukkadu ..	3 3 30
30 ..	Railway reservation ..	0 0 18.7	88 ..	Dry stream ..	0 0 5
31 ..	Do. ..	0 2 6.2	89 ..	Chinanvadikkadu ..	203 0 33
32 ..	Main road (path) ..	1 0 26	90 ..	Odai (dry stream) ..	0 0 30
33 ..	Main road ..	2 2 22	91 ..	Chinanvadi-arr (dry stream) ..	1 1 33
33½ ..	Do. ..	0 1 3			
35 ..	Dry stream ..	0 0 20			
37 ..	Do. ..	0 0 18			
					914 1 20.4

and bounded as follows : on the north by the village limits of Vayiriyuttu and Kavaddikkuda, part of Kavaddikkudapalath-arr (the village limit of Kavaddikkuda); on the east by Kavaddikkudapalath-arr (the village limit of Kavaddikkuda), the China Bay, the village limit of Nedunkuda (part of main road to Batticaloa); on the south by the village limit of Nachchikkuda; on the west by part of Odai (the village limit of Vayiriyuttu).

NOTE.—The following lots lying within the above-mentioned boundaries are excluded from this notice, and their aggregate acreage of 50 acres and 1 rood is not included in the acreage of 914 acres 1 rood and 20.4 perches given above :—

Block survey preliminary plan 18.

Lot.	Name of Land.	Extent, A. R. P.	Lot.	Name of Land.	Extent, A. R. P.
A 2 ..	Chinanvaditottam (railway reservation) ..	0 1 17.7	A 62 ..	Chinanvaditottam ..	1 0 27
A 4 ..	Chinanvadi (part of T. P. 321,141) (railway reservation) ..	0 1 30.7	B 14 ..	Chinanvadi (railway reservation) ..	0 0 33.8
A 6 ..	Chinanvadi (part of T. P. 92,760) (railway reservation) ..	0 2 3.4	B 16 ..	Do. (do.) ..	0 3 11.4
A 34 ..	Chinanvaditottam ..	2 1 16	B 16½ ..	Do. (part of T. P. 103,564) (railway reservation) ..	0 0 5
A 36 ..	Do. ..	1 1 5	B 18 ..	Do. (railway reservation) ..	0 0 9.5
A 45 ..	Chinanvadikkani (part of T. P. 321,141) ..	0 0 32	B 19 ..	Do. (do.) ..	0 1 27.6
A 46 ..	Chinanvaditottam ..	1 0 9	B 20 ..	Do. (do.) ..	0 1 0.7
A 47 ..	Do. ..	0 1 29	B 65 ..	Kurisimundalkani (T. Ps. 212,078 and 178,408) ..	7 2 39
A 48 ..	Do. ..	0 1 14	B 67 ..	Kurisimundaltottam ..	2 1 11
A 50 ..	Chinanvadikkani (parts of T. Ps. 92,756 and 92,757) ..	0 1 36	B 69 ..	Chinnavaditottam ..	4 1 19
A 51 ..	Chinanvaditottam ..	0 0 20	B 70 ..	Do. ..	0 1 38
A 52 ..	Do. ..	0 0 17	B 72 ..	Do. ..	1 0 15
A 53 ..	Do. (part of T. P. 92,756) ..	0 1 30	B 73 ..	Do. ..	0 2 0
A 54 ..	Do. ..	1 0 20	B 75 ..	Do. (part of T. P. 103,564) ..	1 2 22
A 55 ..	Do. (parts of T. Ps. 92,757 and 92,758) ..	5 3 17	B 75½ ..	Do. (do.) ..	0 0 10
A 56 ..	Do. (part of T. P. 92,759) ..	0 1 38	B 76 ..	Chinanvaditottam ..	0 1 11
A 57 ..	Do. (part of T. P. 92,760) ..	0 1 4	B 77 ..	Do. (T. P. 103,574) ..	3 1 11
A 58 ..	Do. (do.) ..	2 0 28	B 80 ..	Do. ..	0 1 37
A 60 ..	Do. (part of T. P. 92,761) ..	0 3 2	B 81 ..	Do. ..	0 0 4
A 61 ..	Do. (do.) ..	1 1 1	B 82 ..	Do. ..	2 0 5
			10 ..	Chinanvadi (part of T. P. 335,524) (railway reservation) ..	0 2 0.2
			41 ..	Chinanvadikkani (part of T. P. 335,524) ..	0 1 12
			64 ..	Chinanvaditottam ..	2 0 1
					50 1 0



- 1, 3, 5, 7, 8, 9, 11, 12, 13, 15, 17, 21,
- 22, 23, 24, 25, 26, 27, 28, 29, 30, 31,
- 32, 33, 33A, 35, 37, 38, 39, 40, 42, 43,
- 44, 49, 59, 63, 68, 68A, 71, 74, 75, 78,
- 85, 84, 85, 86, 87, 88, 88A, 90, and 91

Surveyor-General's Office,
Colombo, March 6, 1923.

Scale of 16 Chains to an Inch.
Trincomalee S. O. 4—1923.

C. H. VINCE,
for Surveyor-General.

Anuradhapura Notice No. 8,344.

Notice under "The Waste Lands Ordinances of 1897, 1899, 1900, and 1903."

TAKE notice that unless within three months from May 25, 1923, the persons, if any, who claim any interest in the lands hereinafter mentioned or in any one or more of such lands or to some interest therein make claim in person or in writing to the said lands or any of them or to some interest therein to L. L. Hunter, Esq., Special Officer appointed under section 28 of "The Waste Lands Ordinances of 1897, 1899, 1900, and 1903," at his office at Colombo :

Such Special Officer, in pursuance of the powers vested in him by the said Ordinances, will declare by writing under his hand that the said lands, or such of them as to which no claim has been made, are the property of the Crown.

L. L. HUNTER,
Special Officer.

NOTE.—A claim to a right of way over the said lands or any of them is a claim to an interest in the land or lands.

Description of the Lands referred to.

The following lots situated in the village of Uda Negama in the Galegoda Kandutalana of the Negampaha korale of the Kalagam palata, in the North-Central Province, as described in the annexed diagram :—

Block survey preliminary plan 863.

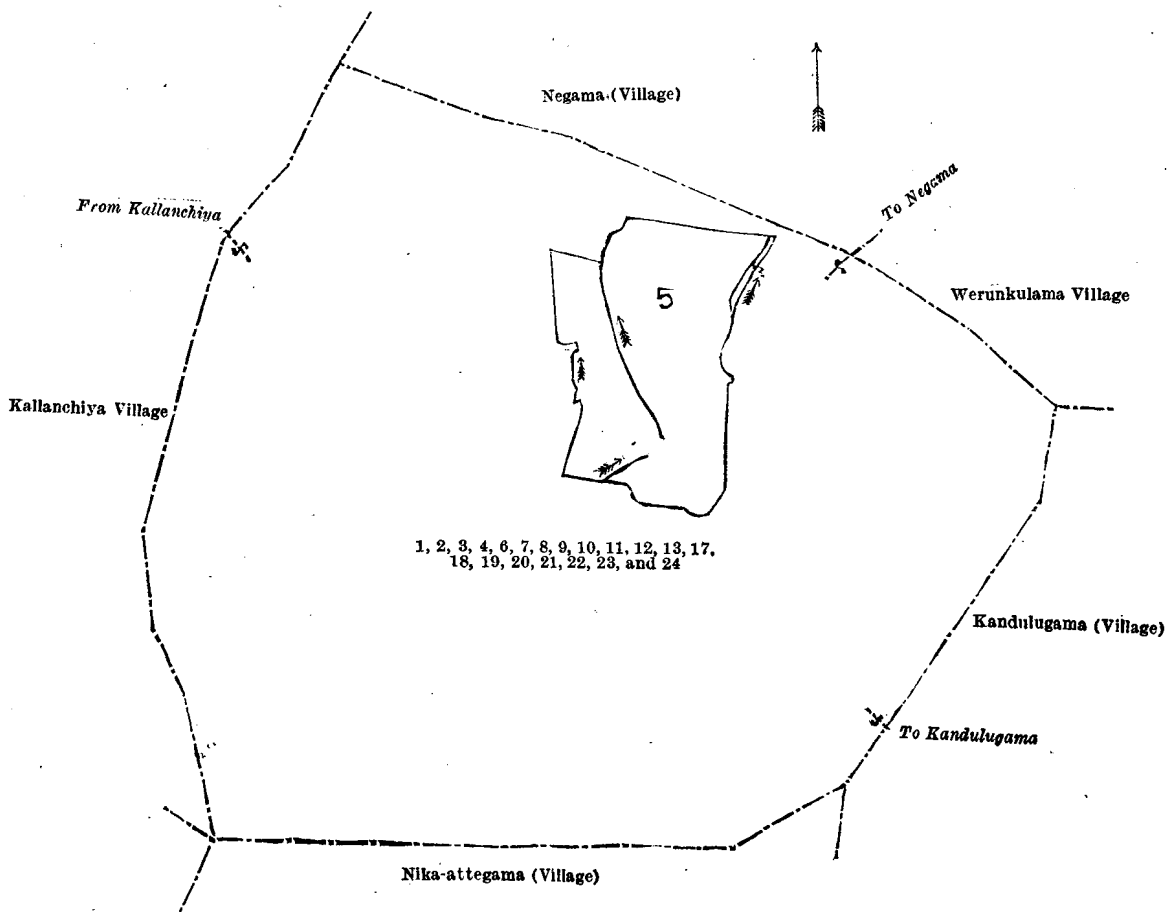
Lot.	Name of Land.	Extent, A. R. P.	Lot.	Name of Land.	Extent, A. R. P.
1	Meegahayaya	64 3 30	14, 15, & 16	Not used	—
2	Accaraidamewedibima	0 1 35	17	Meegahayaya (reservation for bund)	0 2 38
3	Wella	0 0 32	18	Wella (channel)	0 0 8
4	Bogahakumbura	3 0 19	19	Do.	0 0 5
6	Wella, channel	0 1 28	20	Footpath	0 0 28
7	Kongahapitiya	0 3 38	21	Usgalemukalana	81 3 26
8	Do. <i>alias</i> Dambagahahena	0 2 16	22	Udanegamahena and Kongahayaya	59 1 6
9	Dambagahahena	5 0 32	23	Udanegamawewa (tank and bund)	59 2 26
10	Bogahayaya and Dambagahayaya	18 0 39	24	Bogahayaya	2 3 8
11	Footpath	0 0 33			
12	Bogahayaya and Damunugahayaya	41 3 33			
13	Wekandebima (reservation for bund)	2 1 28			
					343 1 28

and bounded as follows : on the north by the village limits of Negama and Werunkulama ; on the east by the village limits of Werunkulama and Kandulugama ; on the south by the village limit of Nikattegama ; on the west by the village limit of Kallanchiya.

NOTE.—The following lot lying within the above-mentioned boundaries is excluded from this notice, and its acreage of 32 acres and 31 perches is not included in the arceage of 343 acres 1 rood and 28 perches given above :—

Block survey preliminary 863.

Lot.	Name of Land.	Extent, A. R. P.
5	Udanegamamahawela, Akkaraidama, and Heenkele	32 0 31



Anuradhapura Notice No. 8,345.

Notice under "The Waste Lands Ordinances of 1897, 1899, 1900, and 1903."

TAKE notice that unless within three months from May 25, 1923, the persons, if any, who claim any interest in the lands hereinafter mentioned or in any one or more of such lands or to some interest therein make claim in person or in writing to the said lands or any of them or to some interest therein to L. L. Hunter, Esq., Special Officer appointed under section 28 of "The Waste Lands Ordinances of 1897, 1899, 1900, and 1903," at his office at Colombo :

Such Special Officer, in pursuance of the powers vested in him by the said Ordinances, will declare by writing under his hand that the said lands, or such of them as to which no claim has been made, are the property of the Crown.

L. L. HUNTER,
Special Officer.

NOTE.—A claim to a right of way over the said lands or any of them is a claim to an interest in the land or lands.

Description of the Lands referred to.

The following lots situated in the village of Pinewa, in the Kandu tulana of the Unduruwa korale of the Kalagam palata, in the North-Central Province, as described in the annexed diagram :—

Block survey preliminary plan 874.

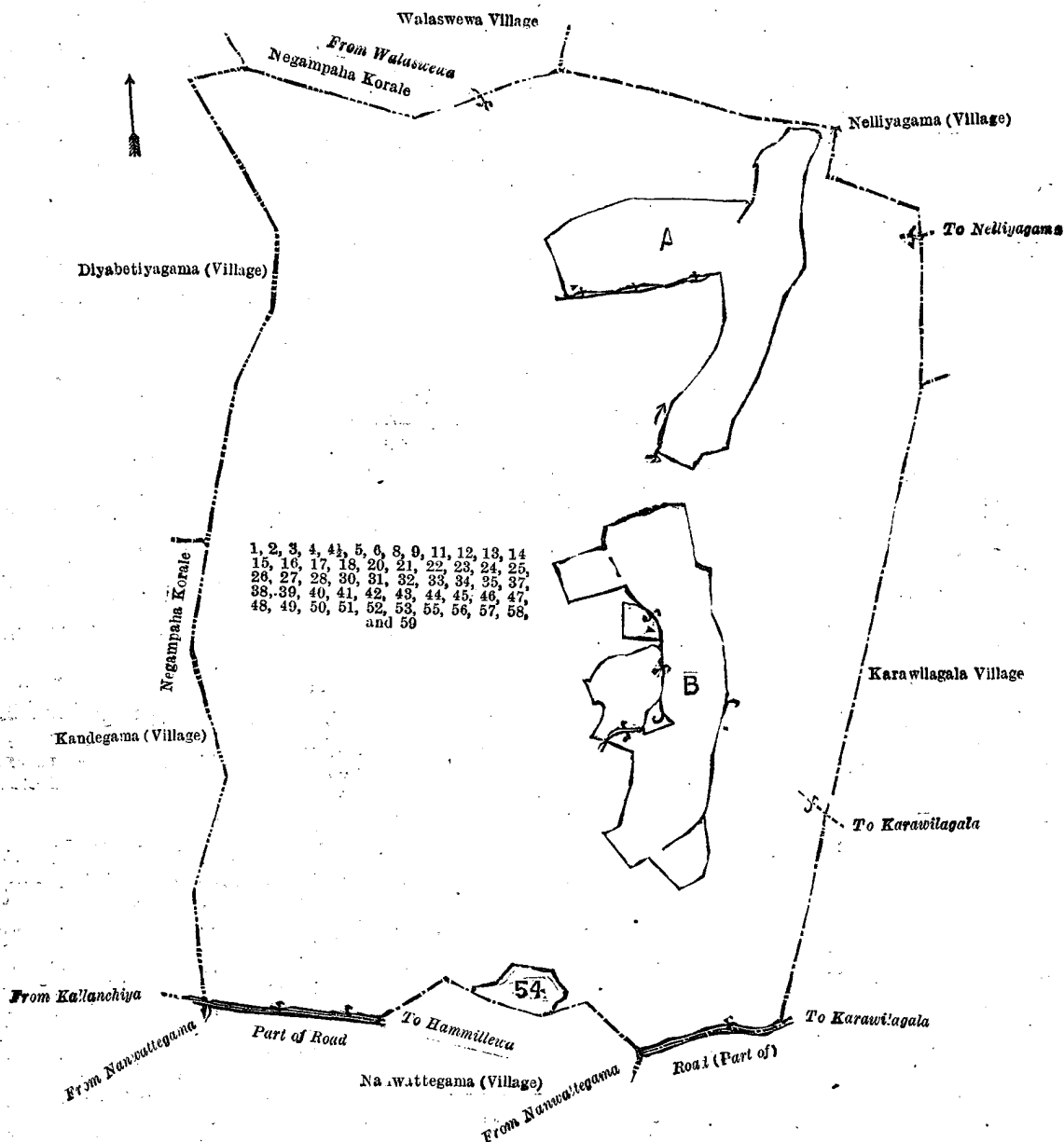
Lot.	Name of Land.	Extent, A. R. P.	Lot.	Name of Land.	Extent, A. R. P.
1	Timbiriwaleyaya, Huriyanwaleyaya, Kongasyaya, Mulketegaleyaya, Munhenyaya, Nugagahayaya, Kurunduyaya, Dunumadalagahayaya	207 3 11	28	Wella (channel)	0 0 3
2	Kimbulagalawewa (tank and bund)	15 3 30	30	Do.	0 0 22
3	Footpath	0 0 6	31	Kohombagahahena	3 0 19
4	Wekandepitiya (reservation for tank bund)	1 3 37	32	Munhenegama-akkaraidama	3 0 8
4½	Kimbulagalawela	0 0 5	33	Munhenewekanda (bund abandoned)	0 2 20
5	Timbiriwaleyaya, Kapuhenyaya, Gangodayaya	18 0 8	34	Mulketegalelanda and Tisbambe	5 0 32
6	Wetada chchimukalana	4 3 32	35	Dambagahawatta	0 3 6
8	Asweddumekumbura	0 3 8	37	Wirandagahaidama	0 3 11
9	Ela (channel)	0 0 14	38	Footpath	0 0 1
11	Asweddumekumbura	0 0 20	39	Wan-ela (stream)	0 1 9
12	Asweddumekumburepitiya (waste land)	0 0 19	40	Migahapitiya	0 2 11
13	Pinewa-ela (stream)	0 0 10	41	Horow-ela (channel)	0 0 26
14	Asweddumekumbura	0 0 34	42	Galpitiya	1 3 28
15	Do.	0 0 37	43	Footpath	0 0 8
16	Do.	0 0 24	44	Wekandebima (reservation for tank bund)	3 2 30
17	Elhenyaya, Keeriyagahayaya	5 3 30	45	Nikaweratiyewekanda (bund abandoned)	0 1 24
18	Footpath	0 0 9	46	Galapawulalanda	0 3 19
20	Ela (channel)	0 0 32	47	Wella (channel)	0 0 7
21	Huniyanwaleyaya, Gangodayaya, Wankatttu	19 3 23	48	Footpath	0 0 9
22	Footpath	0 0 15	49	Nikaweratiyelanda (reservation for footpath)	0 0 5
23	Ela (channel)	0 0 14	50	Minipitiya (cemetery)	0 2 4
24	Wekandebima (reservation for tank bund)	1 0 25	51	Nikaweratiyelanda	26 1 35
25	Elhenyaya, Wadiyagaleyaya, Welnegodayaya, Keeriyagahayaya	71 2 7	52	Cart track (part of road)	0 0 27
26	Elhenewewa (tank and bund)	4 0 13	53	Pinewawewa (tank and bund)	29 1 35
27	Ela (stream)	0 0 5	55	Kongasyaya	1 0 0
			56	Cart track	0 1 12
			57	Higahayaya	2 1 22
			58	Cart track	0 1 22
			59	Minor road (part of)	0 1 7
					436 2 10

and bounded as follows : on the north by the village limit of Diyabeliyagama and Walaswewa (the boundary of the Negampaha korale), the village limit of Nelliyyagama ; on the east by the village limits of Nelliyyagama and Karawilagala ; on the south by the village limit of Nanwattagama ; on the west by the village limits of Kandegama and Diyabetiyagama (the boundary of the Negampaha korale).

NOTE.—The following lots lying within the above-mentioned boundaries are excluded from this notice, and their aggregate acreage of 61 acres 3 roods and 35 perches is not included in the acreage of 436 acres 2 roods and 10 perches given above :—

Block survey preliminary plan 874.

Lot.	Name of Land.	Extent, A. R. P.
A 7	Asweddumekumbura wedibima	0 0 15
A 10	Asweddumekumbura, Haba-akkarekimbulagalawela, Gangodayaya, and Elhenakumbura (T. Ps. 149,565, 149,564, 149,570, 149,571, and 149,563)	29 2 9
A 19	Asweddumakumbura	0 0 3
B 29	Pahalakumbura, Puranawela, Migaha-akkare, Pahalaweleakkare, Akkarawela, Millagaha-akkare, Ihalamigaha-akkare, Galapawula-akkare, and Gangoda (T. Ps. 328,084, 344,537, 345,669, 261,085, 300,705, and 232,724)	29 2 18
B 36	Dambagahawatta	0 0 28
54	Pahalawela	2 2 2
		61 3 35



Surveyor-General's Office,
Colombo, February 9, 1923.

Scale of 16 Chains to an Inch.
Anuradhapura S. O. 7—1923.

C. H. VINCE,
for Surveyor-General.

LAND SALES IN THE WESTERN PROVINCE.

No. 3,365, W. P.—The Assistant Government Agent, Kalutara, will on Saturday, July 14, 1923, at 10 A.M., at his office in the Kalutara Kachcheri, put up to auction, for sale or settlement, or will otherwise dispose of, the under-mentioned portions of Crown land, in accordance with the regulations of Government regarding land sales. Three allotments of land situated in the Kalutara tota mune division of the Kalutara District of the Western Province.

Preliminary plan 18,010. Village—Munhena.

Lot.	Name of Land.	Name of Applicant.	Description.	Extent.			Upset price per acre, Rs.
				A.	R.	P.	
1	Kendagahawelakele.	Rev. H. Boyer, D.D., O.M.I., for His Grace the Archbishop of Colombo	Jungle	10	2	2	100*
2	Do.	—	.. Reservation for field and footpath	3	2	10	—†
3	Minuwandeniya	—	.. Rubber	0	0	13	—

N.B.—The upset price of lot 3 will be notified at the time of the sale.

* To be sold at Rs. 100 per acre to the Archbishop of Colombo, in terms of the notice published in page 649, Part I., of the Government Gazette No. 7,316 of March 16, 1923.

† Not for sale or settlement.

Further particulars regarding these lands can be obtained from the Assistant Government Agent, Kalutara, and their plans from the Surveyor-General.

Colonial Secretary's Office,
Colombo, May 23, 1923.

CECIL CLEMENTI,
Colonial Secretary.

No. 2,656, C. P.—The Government Agent, Central Province, will on Monday, July 9, 1923, at 1.45 P.M., at his office in Kandy Kachcheri, put up to auction, for sale or settlement, or will otherwise dispose of, the under-mentioned portions of Crown land, in accordance with the regulations of Government regarding land sales. Four allotments of land situated in the Tumpane division of the Kandy District of the Central Province.

Advance extract No. 1 of block survey preliminary plan 21. Village—Welagama, Pallepalata korale of Tumpane division. Claimant—Crown.

Lot.	Name of Land.	Name of Applicant.	Description.	Extent.		Upset price per acre, Rs.
				A.	R. P.	
1	Kandehena	U. Pincha of Walalgoda	Forest	4	3 17	52
2	Do.	M. Sellappu of Kalotuwawa	do.	7	0 5	52
Claimant—Crown (encroachment by M. Sellappu of Kalotuwawa).						
3	Kandehena	—	Vegetable garden	0	3 23	52
Preliminary plan 7,481. Village—Migahahena in Udalapata korale of Tumpane division. Claimant—Crown.						
1	Kelaperanakandamukalana	Galabawa Bebilegedera Rajapaksa	Forest about 4 acres are planted up with plantain trees on permit (very rocky land)	5	3 22	47

Further particulars regarding these lands can be obtained from the Government Agent, Central Province, and their plans from the Surveyor-General.

Colonial Secretary's Office,
Colombo, May 22, 1923.

CECIL CLEMENTI,
Colonial Secretary.

No. 2,657, C. P.—The Government Agent, Central Province, will on Tuesday, July 31, 1923, at 1.45 P.M., at his office in Kandy Kachcheri, put up to auction, for sale or settlement, or will otherwise dispose of, the under-mentioned portions of Crown land, in accordance with the regulations of Government regarding land sales. Six allotments of land situated in the Uda Dumbara division of the Kandy District of the Central Province.

Preliminary plan 7,397. Villages—Doraliyadda and Watuliyadda in Medasiya pattu of Uda Dumbara division. Claimant—Crown (claimed by S. Nagalingam, P. W. D. Overseer of Udispattu. Village—Doraliyadda.

Lot.	Name of Land.	Name of Applicant.	Description.	Extent.		Upset price per acre, Rs.
				A.	R. P.	
1	Indigollehena	—	Chena, cleared and sown with kurakan a year ago	6	0 14	40*
Village—Watuliyadda.						
2	Do.	—	do.	2	1 20	40*
3	Wewatennewatta	—	Native garden contains plantain trees two years old, a few rubber plants one year old, a nursery containing 258 coconut plants six months old, holes dug for coconut plants, a well, a temporary building, and a masonry building, unoccupied	7	2 34	50
Claimant—Crown.						
6	Wewetenna	—	Ditto contains holes dug for coconut plants and a temporary building	1	1 3	40*
Preliminary plan 7,320. Village—Kewulgama in Gampaha korale west of Uda Dumbara division. Claimant—Crown.						
1	Maberiye-kumbura	Galwalegedera Appuhami of Kewulgama	Paddy field (abandoned)	0	3 8	30*
Preliminary plan 6,626. Village—Pallewela in Gandeke korale of Uda Dumbara division. Claimant—Crown.						
1	Nidanekumbura	D. Mudiyanse	Paddy field	0	1 4	200*

* Re-advertised.

Further particulars regarding these lands can be obtained from the Government Agent, Central Province, and their plans from the Surveyor-General.

Colonial Secretary's Office,
Colombo, May 22, 1923.

CECIL CLEMENTI,
Colonial Secretary.

LAND SALES IN THE SOUTHERN PROVINCE.

No. 4,017, S. P.—The Government Agent, Southern Province, will on Thursday, August 2, 1923, at 1 P.M., at his office in Galle Kachcheri, put up to auction, for sale or settlement, or will otherwise dispose of, the under-mentioned portions of Crown land, in accordance with the regulations of Government regarding land sales. Eighteen allotments of land situated in the Bentota-Walallawiti korale division of the Galle District of the Southern Province.

Lot.	Name of Land.	Name of Applicant.	Description.	Extent.		Upset price per acre, Rs.
				A.	R. P.	
Preliminary plan 12,243. Village—Walinguruketiya. Claimant—Crown.						
1	Keradaluokandalangaovita alias Kobonala-wela-addaramanana	S. H. Etoris of Walinguruketiya	Cleared land	0	3 17	56
2	Do.	do.	Plantation	—	—	6.75
3	Boraluketiyemanangodella	do.	Low jungle	0	0 9	—*
4	Do.	do.	Patana	0	0 9	—*
4	Do.	L. P. A. Wickramaratna, Korale	do.	2	0 8	56
5	Do.	Arachchi, Kosgoda Kumarasinha Martin de Zoysa of Kosgoda	Deniya	1	3 39	56

Lot.	Name of Land.	Name of Applicant.	Description.	Extent. A. R. P.	Upset price per acre, Rs.
6	Keradoluokanda-addaramanana <i>alias</i> Keradoluokandalanga- ovita	S. H. Allinis of Walinguruketiya	Cleared land .. Plantation ..	0 3 36 —	56·10 9
7	Do.	do.	do.	0 0 11	—*
1	Golekanda-addarakele Golekanda	Preliminary plan 12,291. Village—Hipankanda. <i>alias</i> H. D. N. Fernando of Hipankanda	Claimant—Crown. High jungle ..	1 0 0	76
1	Patuwegodakele	Preliminary plan 11,989. Village—Uragaha. A. D. Eliyas of Bentota	Claimant—Crown. Low jungle ..	1 3 38	105†
2	Do.	N. H. J. Nicholas Senaratna	do.	2 0 8	105†
3	Do.	N. H. L. M. Seneviratne Claimant—L. Podisan Appu of Uragaha.	High jungle ..	1 3 18	105†
5	Elaegoda watta	—	Garden .. Plantation ..	0 2 23 —	50‡ 53·20
6	Do.	—	Garden .. Plantation ..	0 1 20 —	50‡ 2
7	Elaegodakumbura	Claimant—L. P. A. Wickramaratna, Korale Arachchi, Kosgoda.	Paddy field ..	0 1 38	50‡
8	Elaegodakumbura	Claimant—K. B. John Sinno.	Paddy field ..	0 1 30	50‡
9	Patuwegodakele	Claimant—Crown.	Low jungle ..	2 3 16	100†
10	Elaegodatuduwa	Claimant—K. B. John Sinno.	Garden ..	0 1 9	50‡
12	Patuwegodawatta-addaraokanda	Claimant—U. S. Aron Appu.	Paddy field ..	0 2 28	50‡
1	Puwakgaha bokkeowita Pelagahakele	Preliminary plan 12,247. Village—Pelagaspalata. <i>alias</i> D. A. de Zoysa Jayatileka of Kosgoda	Claimant—Crown. Grass land, low jungle	1 1 2	86
2	Do.	do.	do.	1 2 6	86
3	Do.	do.	Grass land ..	0 3 35	—*
1	Durakandekele addarakaratura	Preliminary plan 11,646. Village—Uhanovita. <i>alias</i> Okanda- Jasinha Louis Sinno	Claimant—Crown. Jungle ..	1 0 1	76

* Reservation (not for sale).

‡ Value of land per acre with mining rights, Rs. 100.

† Value of land per acre with mining rights.

Further information regarding these lands can be obtained from the Government Agent, Southern Province, and their plans from the Surveyor-General.

Colonial Secretary's Office,
Colombo, May 19, 1923.

CECIL CLEMENTI,
Colonial Secretary.

No. 4,018, S. P.—The Government Agent, Southern Province, will on Thursday, July 19, 1923, at 1 P.M., at his office in Galle Kachecheri, put up to auction, for sale or settlement, or will otherwise dispose of, the under-mentioned portions of Crown land, in accordance with the regulations of Government regarding land sales. Twelve allotments of land situated in the Talpe pattu division of the Galle District of the Southern Province.

Lot.	Name of Land.	Name of Applicant.	Description.	Extent. A. R. P.	Upset price per acre, Rs.
30	Etambagasmullepahalakumbura	Preliminary plan 11,049. Village—Hiyare. William P. de Silva for V. E. L. S. Letchiman Chetty of Galle	Claimant—Crown. Paddy ..	1 0 17	40
2	Pedimella-addaradeniya	Preliminary plan 11,947. Village—Udubettawa. E. K. Carolis and another Claimant—Crown	(1) B. Gunaris, (2) B. Singhoappu, (3) B. William, (4) E. R. Carolis, all of Udubettawa. Chena .. Plantation ..	0 3 32 —	50* 9·20
4	Pedimella-addaradeniya	E. K. Carolis and another	Chena ..	0 2 0	150·25†
1	Welideniyekanda deniyekanda-addara	Preliminary plan 12,009 Village—Polpogoda. Weli- Dolamullege Hinnibabun Silva of Pol- pogoda	Claimant—Crown. High jungle ..	2 0 1	60
1	Indureduwa	Preliminary plan 12,040. Village—Beranagoda. Mahadurage Avneris of Beranagoda	Claimant—Crown. Chena ..	1 0 5	48
2	Horamadullekanda adderagoda	Preliminary plan 12,054. Village—Kombala. Dola- Tembilyagodage Simon of Kombala	Claimant—Crown. High jungle ..	0 3 0	57·50
1	Pitihegodakanda	Preliminary plan 12,174. Village—Kottawa. Mr. A. G. Jayasundera of Baddegama	Claimant—Crown. Chena ..	4 0 6	166†
1	Galdenikanda kanda	Preliminary plan 12,281. Village—Malalgodapitiya South. <i>alias</i> Galketiye- Pettadurage Appu Sinno of Malalgoda- pitiya	Claimant—Crown. Chena ..	2 2 39	57
1	Duwewattegoduwa	Preliminary plan 12,313. Village—Kabaragala. Punchibaba, (4) P. R. H. Fransina, (5) P. R. H. Pedris, all of Kabaragala.	Claimant—(1) P. H. K. Mendoris, (2) R. H. Punchibaba, (3) K. D. Chena ..	0 1 11	60
2	Duwewatta	Peduruhewa Kankanange Mendoris of Kabaragala	Plantation ..	—	2·20
		do.	Native garden .. Plantation ..	0 1 27 —	56 27·50

Lot.	Name of Land.	Name of Applicant.	Description.	Claimant—Crown.	Extent.			Upset price per acre, Rs.
					A.	R.	P.	
1	Kahandagewattagodakanda	Ellewala Kankanange Udubettawa	Carolissappu of Chena	..	2	0	21	57.50
2	Kahandagewattagodakanda	Ellewala Kankanange Udubettawa	Native garden Plantation	..	0	0	35	56 6

* Value of land per acre with mining rights Rs. 150.

† Value of land per acre with mining rights.

Further information regarding these lands can be obtained from the Government Agent, Southern Province, and their plans from the Surveyor-General.

Colonial Secretary's Office,
Colombo, May 21, 1923.

CECIL CLEMENTI,
Colonial Secretary.

No. 4,019, S. P.—The Government Agent, Southern Province, will on Thursday, July 5, 1923, at 1 P.M., at his office in Galle Kachcheri, put up to auction, for sale or settlement, or will otherwise dispose of, the under-mentioned portions of Crown land, in accordance with the regulations of Government regarding land sales. Seventeen allotments of land situated in the Gangaboda pattu division of the Galle District of the Southern Province.

Lot.	Name of Land.	Name of Applicant.	Description.	Claimant—Crown.	Extent.			Upset price per acre, Rs.
					A.	R.	P.	
1	Gangiya wala watura wa	Pemathuhewa Mathes of Diviture	Jungle	..	0	1	23	45
4	Gurugodellagoipola	do.	Paddy field	..	0	1	11	50
5	Gangiya wala watura wa	do.	Jungle	..	0	2	11	45
3	Naduhenekumbura	K. R. Endo of Udaweliwitiya	Paddy field	..	0	0	25	45
6	Bata-atteduwa athagoda	Kalansuriya Karolis of Meepawala	Open land	..	0	0	23	55
2	Kuruvideniypahala watura wa	J. A. Adihetti of Halpatota	Deniya	..	1	0	30	40
4	Do.	do.	do.	..	2	0	3	40
5	Do.	J. Munasinha of Ganegama	do.	..	2	3	35	40
6	Do.	do.	do.	..	2	0	1	40

Claimants—(1) N. W. N. Nona, (2) V. D. Adihetti, (3) W. D. Adihetti, (4) Jane Mary Adihetti, (5) Adela Margaret Adihetti, (6) Annie Matilda Adihetti, (7) Steven Dias Adihetti, (8) Leila Mabel Adihetti.

7	Ambalanduwe watta	J. Munasinha of Ganegama	Contains rubber	..	0	2	12	90*
1	Kotagodakanda-addara	A. S. Samarasekara of Baddegama	Native garden	..	0	1	18	70
2	Kotagodakanda	do.	Rock	..	0	3	12	70
3	Do.	do.	Chena	..	1	0	1	70
4	Do.	Adiriyana Sooriya Arachchi of Baddegama	do.	..	2	0	8	70
1	Ullehenekanda	Nanayakkara Appuge Theberis de Silva of Mabotuwana	Chena	..	2	3	32	51
2	Do.	J. Udasihamy of Mabotuwana	do.	..	3	0	12	51
4	Do.	P. Babunappu of Mabotuwana	do.	..	2	0	21	51

* Value of land per acre with plantation.

Further information regarding these lands can be obtained from the Government Agent, Southern Province, and their plans from the Surveyor-General.

Colonial Secretary's Office,
Colombo, May 22, 1923.

CECIL CLEMENTI,
Colonial Secretary.

No. 4,020, S. P.—The Government Agent, Southern Province, will on Thursday, August 9, 1923, at 1 P.M., at his office in Galle Kachcheri, put up to auction, for sale or settlement, or will otherwise dispose of, the under-mentioned portions of Crown land, in accordance with the regulations of Government regarding land sales. Eight allotments of land situated in the Wellaboda pattu division of the Galle District of the Southern Province.

Lot.	Name of Land.	Name of Applicant.	Description.	Claimant—Crown.	Extent.			Upset price per acre, Rs.
					A.	R.	P.	
1	Ganegodawatta	Don Tiya Doris Hangamuwe Mohotti of Ambana	Native garden	..	0	0	37	46
3	Do.	do.	Plantation	..	—	—	—	2
			Jungle	..	1	1	23	46
2	Buketiyawilahena	K. H. T. Urunelis and another of Gammeddegoda	Chena	..	0	1	2	40
			Plantation	..	—	—	—	0.50
1	Yakkatuwekele	Ruanpura Seneris de Silva of Randcombe	Jungle	..	5	0	6	88.50
1	Manangodella	H. K. Perelis of Kahaduwa	Chena and deniya	..	0	3	27	56
2	Do.	do.	Chena	..	0	3	2	58
3	Do.	do.	do.	..	0	1	30	—*
4	Do.	do.	do.	..	3	1	38	56
1	Wellabenda Mahakumbureduwa	H. K. Prelis of Kahaduwa	Jungle	..	1	0	0	60

* Reservation (not for sale).

Further information regarding these lands can be obtained from the Government Agent, Southern Province, and their plans from the Surveyor-General.

Colonial Secretary's Office,
Colombo, May 22, 1923.

CECIL CLEMENTI,
Colonial Secretary.

No. 4,021, S. P.—The Government Agent, Southern Province, will on Tuesday, July 24, 1923, at 1 P.M., at his office in Galle Kachcheri, put up to auction, for sale or settlement, or will otherwise dispose of, the under-mentioned portions of Crown land, in accordance with the regulations of Government regarding land sales. Twenty allotments of land situated in the Talpe pattu division of the Galle District of the Southern Province.

Lot.	Name of Land.	Name of Applicant.	Description.	Extent. A. R. P.	Upset price per acre, Rs.
Preliminary plan 11,303. Village—Walpola. Claimant—D. A. W. Samarasekera of Walpola.					
4	Wawulketawatta	D. A. W. Samarasekera of Walpola	Garden	0 0 17	60
			Plantation	—	11.90
Preliminary plan 12,078. Village—Tellambure. Claimant—Crown.					
3	Danduanagodakanda	Bamberendege Isanhami of Tellambure	Chena	0 1 32	56
Preliminary plan 12,082. Village—Kottawa. Claimant—Crown.					
1	Batalandegoda	K. G. Karolis of Kottawa	Chena	1 0 0	156*
2	Do.	S. Alexanderappu of Kottawa	do.	1 3 25	156*
Preliminary plan 12,267. Village—Paragoda. Claimant—Crown.					
1	Indigahadeniyegoda	B. G. Jeeris and another of Paragoda	Low jungle	0 0 6	—†
	<i>alias</i> Indigahadeniyegoda				
2	Do.	do.	do.	1 0 1	71
3	Indigahadeniyegoda	K. L. Hinniappuhami	do.	0 3 37	71
4	Do.	do.	do.	0 0 15	—†
Preliminary plan 12,268. Village—Watawane. Claimant—Crown.					
1	Galamuregoda <i>alias</i> Dolaihalakele	D. S. Goonesekera of Fort	Chena	1 3 29	68
2	Do.	do.	do.	0 2 20	—†
3	Do.	do.	do.	0 2 5	—†
Preliminary plan 11,282. Village—Kottawa. Claimant—Kottawa Gamage Teberis of Kottawa.					
1	Eliasseygodawatta	—	Garden	0 0 22.6	60
			Plantation	—	3.50
Preliminary plan 12,284. Village—Watawana. Claimant—Crown.					
1	Magokandegodakele	Weligoda Gamage Hendrick Appu of Watawana	Chena	0 3 39	60
Claimant—W. V. Gimara of Watawana.					
2	Magokandewatta	Weligoda Gamage Hendrick Appu of Watawana	Garden	0 0 12	56
			Plantation	—	2.10
Claimant—W. V. W. Hinni Baba of Watawana.					
3	Magokandedeniya	Weligoda Gamage Hendrick Appu of Watawana	Paddy field and deniya	0 1 12	46
Preliminary plan 12,288. Village—Kabaragala. Claimant—Crown.					
1	Gallegederawatta-ad-daragoda	Eriwarawemahadurage Nedoris of Kabaragala	Chena	0 1 5	57
Preliminary plan 12,294. Village—Udubettawa. Claimant—Crown.					
1	Thiruwanewattagoda	N. V. Mendiyas of Udubettawa	Chena	0 3 37	61
	<i>alias</i> Thiruwanedeniyagoda				
Preliminary plan 12,297. Village—Udubettawa. Claimant—Crown.					
1	Godadeniyegodakanda	B. W. D. Madanayaka of Unawatuna	Low jungle	1 3 30	66
	<i>alias</i> Siyambalawegodadeniya-addara				
2	Do.	do.	do.	0 0 6	—†
3	Do.	D. K. James Appu of Udubettawa	do.	1 0 1	64
4	Do.	do.	do.	0 0 28	64
Preliminary plan 12,312. Village—Kottawa. Claimant—Crown.					
1	Kaluwagahaliaddegoda-kanda	T. H. Babappu of Kottawa	Chena	1 0 10	60
Claimant—T. H. Babappu of Kottawa.					
2	Kaluwagahaliaddegoda-kanda	T. H. Babappu of Kottawa	Contains yams	0 0 15	56
Preliminary plan 12,361. Village—Kottawa. Claimant—Crown.					
1	Paskalgewattegoda <i>alias</i> Gorakagahakanda	K. P. K. Don Hendrick Silva, No. 45, Jampettah street, Colombo	Chena	1 0 9	158*
Preliminary plan 12,362. Village—Kottawa. Claimant—Crown.					
1	Gongehadeniya <i>alias</i> Tombuwewilegoda	Dodampe Gamage Uparis de Silva of Kottawa	Cenea and deniya	1 3 20	67

* Value of land per acre with mining rights.

† Reservation (not for sale).

Further information regarding these lands can be obtained from the Government Agent, Southern Province, and their plans from the Surveyor-General.

Colonial Secretary's Office,
Colombo, May 22, 1923.

CECIL CLEMENTI,
Colonial Secretary.

C 4

NOTICE is hereby given that on the under-mentioned dates, the Government Agent, Southern Province, will put up the sale of the lease of the under-mentioned Crown mud lands of Talpe pattu at Kottawa Resthouse, for a period of five years.

(2) No bidding shall be finally accepted unless the person making the same shall, on being declared the highest bidder, immediately pay to the Government Agent, the full rent for five years in advance.

(3) The Government Agent will grant a permit to the purchaser.

(4) Should any error or mistake hereafter appear in the sale of the lease, the purchaser will not be entitled to claim any compensation in respect thereof.

On Monday, August 13, 1923, at 1 p.m.

Village—Hiyare.			
Lot.	Name of Land.	Extent,	B. P. Q.
2	Indigahamulanendumulla	..	0 2 0
4	Nidelladolagadadeniya	..	1 4 0
5	Gahalawilaudumulla	..	2 0 0
7	Udahiyaremedakumbura	..	0 2 0
10	Godadeniya	..	1 0 0
11	Kadjugahaliyadda	..	1 2 0
12	Madandureliyadda	..	0 2 0
13	Potukolaliyadda	..	0 2 0
14	Lindagawakanatiya	..	0 2 0
15	Dikdeniya	..	1 2 0
16	Etambahenekumbura	..	2 0 0
17	Ambalamalangakumbura	..	1 2 0
18	Batahenekumbura	..	1 1 0
19	Galpotttekumbura	..	1 2 0
20	Doranagahadeniya	..	1 1 0
21	Kekirihenewilakumbura	..	1 1 0
22	Do.	..	1 1 0
23	Wileudumulla	..	1 0 0
25	Kollakehenaihalakanatiya	..	0 2 0
26	Galpottewatteaddarakanatiya	..	0 2 0
27	Dola-addarakele	..	0 3 0
28	Gahalawilaliyadda	..	0 2 0
30	Kahagodayamullekanatiya	..	0 2 0
31	Kahagodayamullepahalakanatiya	..	0 2 0
32	Egodahaeliya	..	0 2 0
35	Galwela	..	1 0 0
37	Andadolaudumulla	..	1 0 0
38	Dikdeniya	..	1 0 0
39	Pelawatta-addarakanatiya	..	1 0 0
41	Galagawaudumulla	..	0 3 0
42	Paragahadeniya	..	2 0 0
43	Magahenekumbura	..	1 0 0
44	Andanakatapahalakelle	..	1 0 0
49	Udadeniya	..	0 2 0
3	Midelladolawathaddara	..	0 1 0
Village—Angulugaha.			
50	Doralagodawila-aswedduma	..	1 0 0
51	Delgahaliyaddeudumulla	..	0 3 0
52	Pinkanatiya	..	0 1 0
53	Kandadeniya	..	0 3 0
54	Diganekumbura	..	2 1 0
Village—Pilana.			
58	Hindapotudeniya	..	0 3 0
Village—Heenatigala.			
59	Pinliadda	..	0 1 0
Village—Dorape.			
60	Rangodakandedeniya	..	1 2 0
61	Heenewattaudumulla	..	0 2 0
Village—Walpitigoda.			
62	Godairawalepinkanatiya	..	0 1 0
Village—Meepe.			
64	Delgaha-addara	..	6 1 0
Village—Kottawa.			
66	Alutwella	..	1 0 0
67	Elabodayamulleihalakumburaorode	..	1 2 0
68	Wellaudumulla	..	1 0 0
71	Murutumulledeniya	..	1 2 0
72	Bambarendeuimullabasnairekebella	..	0 3 0
74	Puakgaskanatiya	..	2 0 0
76	Gongahamulana	..	1 1 0
80	Gorakaowita-addaradeniya	..	0 1 0

Village—Udumalagalla.			
Lot.	Name of Land.	Extent,	B. P. Q.
81	Wanabadaliyadda	..	0 2 0
82	Godaheneudumulladeniya	..	1 2 0
Village—Tellambure.			
83	Kuttiyaudumulledeniya	..	1 0 0
Village—Udubettawa.			
88	Gonsiahena	..	0 1 4
89	Watugalaralagekanatiya	..	0 1 4
91	Beligahaliyadda	..	0 3 0
Village—Talgampola.			
93	Delgahakanatiya	..	0 2 0
95	Do.	..	0 2 0
96	Batamahenedeniya	..	2 0 0
Village—Walpola.			
101	Diyakanaowita	..	5 0 0
102	Talgahaowita	..	1 2 0
Village—Magedera.			
103	Mediripitiyeudumulla	..	0 2 0
105	Handapanweladeniya	..	1 0 0
107	Haldolabokkeudumulla	..	2 0 0
108	Mulanapalhalaliadda	..	0 2 0
Village—Karagoda.			
111	Benagawamulana	..	0 3 0
113	Mahapara-addaraliadda	..	0 2 0
Village—Beranagoda.			
114	Mulaneheneduwaliyaddeaddaraliyadda	1	2 0
115	Dangahakanatiya	..	0 2 0
117	Kekunagahakanatiya	..	0 1 0
Village—Polpogoda.			
118	Mahawila	..	0 1 4
119	Dawatagahadeniya	..	1 2 0
Village—Welandawa.			
120	Sapugahaowita	..	4 acres

The Kacheheri,
Galle, May 18, 1923.

T. W. GOONEWARDENE,
for Government Agent.

NOTICE is hereby given that on Wednesday, August 22, 1923, at 2 P.M., the Government Agent, Southern Province, will put up the sale of the lease of the under-mentioned Crown mud lands in Talpe pattu, at Ahangama Gansabhawa, for a period of five years.

(2) No bidding shall be finally accepted unless the person making the same shall, on being declared the highest bidder, immediately pay to the Government Agent the full rent for five years in advance.

(3) Should any error or mistake hereafter appear in the sale of the lease, the purchaser will not be entitled to claim any compensation in respect thereof.

Talpe Pattu.

Village—Habaraduwa.			
Lot.	Name of Land.	Extent,	B. P. Q.
1/60	Godamaga-addara	..	0 3 0
3/114	Mahapitiya-addara	..	2 2 0
Village—Meepe.			
4/239	Indura	..	1 2 0
Village—Ahangama.			
5/116	Edandalangaowita	..	3 0 0
6/132	Talapatnetteowita	..	6 0 0
Village—Kahanda.			
8/100	Kongahaudumulla	..	0 3 0
Village—Tittagalla.			
9/31	Bissa	..	0 2 0
10/161	Nugagahaudumulledeniya	..	0 2 0
Village—Kahanda.			
12	Werayaikumbura-addarakerana	15	0 0
Village—Tittagalla.			
13/197	Pattingedeniya	..	1 2 0
11/152	Doranagawadeniya	..	0 1 0
Village—Heenatigala.			
14/P 307	Pahamunekumbura	..	2 0 0
15/Y 307	Induruwewatta-addara	..	1 2 1

Village—Metarambe.			
Lot.	Name of Land.	Extent, B.	P. Q.
16/B 308	Eluwilegodadooweaddara	12	0 1
17/E 308	Eluwilekumbura	2	0 3
18/R 308	Do.	2	0 1
19/G 308	Do.	3	2 2
20/L 308	Kekulamekumbura	1	1 3
21/W 308	Dippitairrekumbura	0	3 2
22/V 310	Galagawaowita	0	3 0
24/A 311	Eluwila	3	2 1
25/E 311	Do.	4	3 2
26/F 311	Do.	2	2 0
27/G 311	Do.	2	0 0
28/H 311	Do.	2	1 0
29/I 311	Do.	1	2 3
30/J 311	Do.	2	2 0
31/M 311	Elabodeowita	2	2 0
32/S 311	Morauduaddara or Eluwila	4	0 0
33/T 311	Do.	2	1 3
34/V 311	Eluwila	1	1 0
35/V 311	Do.	3	2 3
36/W 311	Do.	2	0 4
37/X 311	Do.	2	2 1
38/Z 311	Do.	1	3 0
39/A 312	Do.	1	0 3
40/B 312	Do.	3	3 3
Village—Talpe.			
41/7962	Kaleliya	26	1 0
42/v 312	Eluwila	14	3 1
43/c 313	Do.	3	2 2
44/d 313	Pahalegewatteaddarakumbura	10	0 1
45	Eluwila	2	2 1
46	Talgahawatteaddarapillewa	1	2 1
47	Eluwilekumbura	4	2 3
48	Eluwileaddaramahakekulana	13	2 0
49	Do.	8	3 0
Village—Heenatigala.			
50	Weletotawatteaddarakumbura	0	3 1
Village—Habaraduwa.			
51	Polwatteaddarakumbura	0	1 3
52	Habaraduwila	1	2 1
53	Marakkalawila	0	1 2
54	Goluhettigewila	1	1 2
55	Gurudaneekumbura	2	2 2
56	Pahalakumbura	3	2 2
57	Delgahakumbura	2	1 1
58	Do.	0	3 3
Village—Pitiduwa.			
59	Beligahaliaddakumbura	0	2 2
60	Mivaladoowa	0	2 1
Village—Habaraduwa.			
61	Pahalapattiya	0	2 0
62	Minidooweaddarakumbura	1	1 0
63	Bakmigaha-addara	0	1 3
64	Ihala-amuhena-addarakumbura	0	1 2
65	Gorakagahawela	4	2 7
Village—Talpe.			
66	Paswellekumbura or Paragahawita	1	2 1
Village—Talpe.			
68	Muldirigewatta-addarakumbura	0	3 1
69	Kumbalgamawila	3	3 3
70	Liyanagewatta-addara	0	2 2
71	Eluwileaddara	1	2 0
72	Do.	0	0 3
73	Do.	0	0 1
74	Doowewatta-addaraowita	2	1 3
Village—Unawatuna.			
75	Walauwewatta or Geeganagewatta-addara	0	1 2
76	Pahalagewatta-addara	0	2 0
78	Potubadda	1	2 0
Village—Habaraduwa.			
79	Ela-addarakumbura	0	2 1
80	Habaraduwila or Godagamageaddara	0	2 0
81	Do.	0	2 1
82	Do.	0	2 2

Village—Kalahe.			
Lot.	Name of Land.	Extent, B.	P. Q.
85	Kosgahawela	3	2 2
86	Meawala-addarakadola	0	0 3
87	Kadurudoowewatteaddarakumbura	2	1 2
Village—Meetaremba.			
88	Dooweeaddarakumbura	1	1 3
89	Radagewelakumbura	0	1 1

The Kachcheri, T. W. GOONEWARDENE,
Galle, May 18, 1923. for Government Agent.

NOTICE is hereby given that on Monday, August 27, 1923, at 2 P.M., the Government Agent, Southern Province, will put up the sale of the lease of the under-mentioned Crown mud lands in Talpe pattu, at Imaduwa Resthouse, for a period of five years.

(2) No bidding shall be finally accepted unless the person making the same shall, on being declared the highest bidder, immediately pay to the Government Agent the full rent for five years in advance.

(3) Should any error or mistake hereafter appear in the sale of the lease, the purchaser will not be entitled to claim any compensation in respect thereof.

Village—Paragoda.			
Lot.	Name of Land.	Extent, B.	P. Q.
1	Lindagawaudumulla	0	3 0
3	Lindagawakanatiya	0	2 0
Village—Watawana.			
4	Hutaikanatiya or Pinkanatiya	0	2 0
Village—Deegoda.			
5	Indigahamullepinkanatiya	0	1 4
Village—Kombala.			
8	Pelangahadeniya	1	2 0
9	Galpottakanatiya	0	0 4
10	Baluolupittaniyeihalakella	1	1 0
11	Beliattekanatiya	0	0 4
15	Lindamulla	0	0 3
16	Murutagahakanatiya	0	1 0

The Kachcheri, T. W. GOONEWARDENE,
Galle, May 18, 1923. for Government Agent.

NOTICE is hereby given that on Monday, September 3, 1923, at 1 P.M., the Government Agent, Southern Province, will put up the sale of the lease of the under-mentioned Crown mud lands of Gangaboda pattu, at Baddegama Resthouse, for a period of five years.

(2) No bidding shall be finally accepted, unless the person making the same shall, on being declared the highest bidder, immediately pay to the Government Agent the full rent for five years in advance.

(3) The Government Agent will grant a permit to the purchaser.

(4) Should any error or mistake hereafter appear in the sale of the lease, the purchaser will not be entitled to claim any compensation in respect thereof.

Gangaboda Pattu.			
Village—Ihala Keembiya.			
Lot.	Name of Land.	Extent, B.	P. Q.
1	Millagahaudamulla	—	—
2	Magamullaudumulla	—	—
Village—Lelwala.			
5	Weweudumulla	—	—
Village—Ganegama.			
10	Malapalacalapuwa	—	—
11	Kanduliyadda	—	—
12	Punchiduwa-addara	—	—
13	Tuduweewatta-addara	—	—
Village—Gammeddegoda.			
15	Labupelpola	—	—
16	Kandellagodaduwakumbura	—	—
Village—Paranatanayangoda.			
17	Indurudeniya	—	—
18	Pinnakotagayaliadda	0	1 12
19	Heengedarawatuwa	—	—

Lot.	Villages—Yatalamatta and Udalamatta. Name of Land.	Extent, B. P. Q.
20	Bandunnaidegepahaladeniya	.. —
21	Pitawagura	.. —
Village—Diviture.		
24	Iddudawa-addaramahayayamedakebella	.. —
28	Dahahawleburunalangaudumulla	.. —
31	Batalandakalubenwalaelanga	.. 1 acre
Village—Mabotuwana.		
32	Pahalakumburegoda	.. 2 acres
6	Pinkumburaudumulla	.. —
Village—Gonalagoda.		
35	Hunweliwalakumbura	.. —
36	Pahalaganimalangakumbura	.. —
Village—Diviture.		
32	Pambehenakumbura	.. —
38	Elaihalalangkabella	.. —
45	Pambahenaihalapahala	.. —
39	Kerenketiyeduwa	.. 2 acres
Village—Kiredewella.		
55	Nawadalagatuwa	.. —
Village—Ganegama Halpatota.		
56	Millagahadeniya	.. —
57	Ambagahabalapuwa	.. —
58	Pansalalangaudumulla	.. —
60	Atwela	.. —
61	Bokottewela	.. —
62	Galagawabalapuwa	.. —
59	Welikawalaudumulla	.. —
Village—Nattewala.		
64	Tantirigewatta-addaraudumulla	.. —
Village—Etkandura.		
70	Maddewilaokanda	.. 4 acres
46	Pimburekanattekella	.. 1 acre
Village—Mapalagama.		
68	Kokagahawila	.. —
67	Imbulahenadeniya	.. —
66	Imbulehenadeniya	.. —
Village—Nagoda.		
54	Dolandakumbura	.. —

The Kachcheri,
Galle, May 18, 1923.

T. W. GOONEWARDENE,
for Government Agent.

NOTICE is hereby given that on Wednesday, September 5, 1923, at 1 P.M., the Government Agent, Southern Province, will put up the sale of the lease of the under-mentioned Crown mud lands of Hinidum pattu, at Hiniduma Rest-house, for a period of five years.

(2) No bidding shall be finally accepted unless the person making the same shall, on being declared the highest bidder, immediately pay to the Government Agent the full rent for five years in advance.

(3) The Government Agent will grant a permit to the purchaser.

(4) Should any error or mistake hereafter appear in the sale of the lease, the purchaser will not be entitled to claim any compensation in respect thereof.

Hinidum Pattu.

Lot.	Village—Eppala. Name of Land.	Extent, B. P. Q.
1	Imbulwitiyaladeniya	.. 3 0 0
Village—Nekattumulla.		
4	Suduwellawewadeniya	.. 0 2 0
5	Pilawaladeniyaudukumbura	.. 0 2 0
6	Kirimetiwaladeniya	.. 3 0 0
7	Mahapara-addaradeniya	.. 0 1 0
8	Watawala-agara	.. 0 2 0
9	Nagahawalangadeniya	.. 1 0 0
10	Lindalangaliyadda	.. 1 0 0
Village—Tawalama.		
11	Bada-amunaihaladeniya	.. 4 1 0
12	Pallegederadeniya	.. 3 0 0
13	Medakumburapitakebella	.. 1 1 0
14	Pamunedeniya	.. 1 1 0
15	Kekunalangadeniya	.. 1 0 0
16	Dehigaladeniya	.. 1 0 0

Lot.	Name of Land.	Extent, B. P. Q.
17	Watta-addaradeniya	.. 0 2 0
18	Wirapanagederawatta-addarakumbura	1 1 0
19	Wirapanagederawatta-addarakumbura-deniyaya	.. 1 1 0
20	Pananelagalpoteaddaraokanda	.. 0 2 0
21	Pitaokanda	.. 1 0 0
22	Bada-amunapahaladeniya	.. 1 1 0
23	Polgahahenedeniya	.. 4 1 0
24	Keeniyakettiadeniya	.. 3 0 0
Village—Nattampitiya.		
25	Nawalapitadeniya	.. 1 0 0
Village—Ihalagunmaduwa.		
26	Kahambiliyawalakandadeniyakumbura	.. 0 3 0
27	Kawunkumbura	.. 6 0 0
28	Kawunkumburapahalakebella	.. 2 2 0
29	Yagaladeniyekumbura	.. 0 3 0
30	Kerawakamulleihalakebella	.. 0 2 0
31	Potuwiladeniya	.. 2 0 0
32	Baduwiladeniya	.. 8 0 0
33	Katuiyambarawadeniyekumbura	.. 3 0 0
34	Tambaligamadeniya	.. 1 0 0
Village—Gigunmaduwa.		
35	Udagaldeniyakumbura	.. —
Village—Ihalagunmaduwa.		
36	Keenkumbura	.. 6 0 0
37	Halwaturadeniya alias Kondagulandeniya	.. 10 0 0
38	Jambugaswila	.. 12 0 0
Village—Pahalagunmaduwa.		
39	Halgahahenedeniya	.. 1 0 0
40	Ura-ahuwunahenedeniya	.. 1 0 0
41	Diyanaawalakumbura	.. 1 0 0
42	Wattakumbura	.. 2 3 0
43	Malgahaliaddewagura	.. 0 0 1
44	Kaluwagahabewadeniya	.. 1 0 0
45	Pahalabanawedeniya	.. 3 0 0
46	Pahalabanawedeniya para-addaradeniya	.. 3 0 0
Village—Opata.		
47	Gala-addaradeniyakumbura	.. 2 0 0
49	Halgahawalaokanda	.. 10 0 0
50	Hambuwiladeniyekumburaismattadeniyaokanda	.. 2 0 0
51	Nagahalandaokande-etikekunawila	.. 0 2 0
52	Deniyekumbureokanda	.. 0 2 0
53	Indigahadeniyeyudumulla	.. 0 3 0
54	Angunenaswitadeniyeyokanda	.. 2 2 0
55	Bata-atulaokanda	.. 8 0 0
56	Hataggewiladeniya	.. 2 0 0
57	Moragahamoderadeniya	.. 0 2 0
58	Kanumandila-angedeniya	.. 0 1 0
Village—Wirapana.		
59	Suwandawalipatadeniyekumbura	.. 3 1 0
60	Tamaninganadeniya	.. 6 0 0
61	Situdoladeniya and okanda	.. 12 0 0
62	Weranawiladeniya	.. 8 0 0
63	Welipiyamahettiadeniya	.. 4 0 0
65	Galanehenadeniya	.. 0 2 0
66	Murutewaladeniya	.. 2 0 0
Village—Talangalla.		
67	Kekuna-elaudumulla	.. 2 0 0
68	Kankaluwaiwiladeniya	.. 1 2 0
69	Atahawledeniya	.. 0 2 0
71	Beraliyagahawela	.. 0 3 0
72	Tunmoderadeniya	.. 6 0 0
73	Koskabalawilapahaladeniyaokanda	0 1 0
75	Ulapattuokanda and deniya	.. 0 2 0
Village—Dammale.		
76	Meegahawatteaddarakumburakoratuwa	.. 0 2 0
77	Angurumalawiladeniya	.. 2 0 0
78	Walpotuwaladeniya	.. 0 2 0
Village—Habarakada.		
79	Kappaladeniyekumbura	.. 4 1 0
80	Metiwaladeniya	.. 4 1 0
81	Beriekadeniya	.. 3 0 0
82	Peimakoladeniyaokanda	.. 3 0 0

Lot.	Name of Land.	Extent, B. P. Q.	Lot.	Name of Land.	Extent, B. P. Q.
83	Kahabaddalabemma	.. 4 1 0		Village—Habarakada.	
84	Maguruwiladeniya 1 0 0	131	Kadjugodelledenyaokanda	.. 8 2 0
85	Berielaoiwita	.. 3 0 0		Village—Talangalla.	
	Village—Neluwa.		132	Kekunaelaudumulla	.. 1 0 0
86	Udumulledeniye kumbura	.. 12 0 0		Village—Lankagama.	
87	Pussehenedeniya kumbura	.. 13 0 0	133	Welangatemedeniya	.. 2 2 0
	Village—Maddegama.			Village—Millawa.	
88	Wiladeniya or Polgasdeniya	.. 12 0 0	134	Tolabowilapahaladeniya, east of lot 2	2 0 0
89	Pillagawaliadda	.. 0 1 2		Village—Lankagama.	
	Village—Batuwangala.		135	Udawalakumbura (lot 9)	.. 1 0 0
90	Gamaokandakerenketiyedeniyaokanda	8 0 0		Village—Dewalagama.	
91	Gamaokandadeniya	.. 2 0 0	136	Andiyapelesseihaleasweddama (western portion)	.. 0 2 0
92	Delpalaokanda	.. 1 0 0		Village—Dammala.	
93	Kirimetiwalahenedeniya	.. 1 0 0			
94	Meegahadeniya	.. 2 2 0	138	Moragahawiladeniya (lot 29)	.. A. R. P.
	Village—Kadabingala.			Do. (lot 27)	.. 0 2 28
95	Nayadolagederakumbura	.. 4 1 0		Village—Ometa.	
97	Ellagahagawaokanda	.. 1 2 0	140	Angurumas pitaokandahaladeniya	.. 1 0 0
	Village—Dewalagama.		141	Mahapanwilaihaladeniya	.. 1 2 0
100	Andiyapellesaowita 2 0 0	142	Galenehenedeniya 4 0 0
101	Hompola bokkaliyadda	.. 1 2 0		Village—Talangalla.	
102	Andiyapellesapitaliadda	.. 1 1 0	143	Kituldolapahaladeniya	.. 4 0 0
103	Hiwalgalbodadeniya	.. 2 1 0	144	Hingurupattaladeniya and okanda	.. 2 0 0
	Village—Pannimulla.			Village—Ometa.	
104	Hikgahaheneyayapahalakebellakumbura	.. 6 0 0	145	Doladewataihaladeniya	.. 1 0 0
105	Wadimukehena	.. 14 0 0		Village—Kolontotuwa.	
106	Hikgahahenekele	.. 12 0 0	146	Babaraweledolahenedeniya	.. 1 0 0
107	Wadimullehenedeniya	.. 3 0 0	147	Diyakopuwehenedeniya	.. 1 0 0
108	Do.	.. 3 0 0	148	Etunwarawedeniya and okanda	.. 6 0 0
	Village—Pahala Millawa.			Village—Nilweligama.	
109	Udawattaelutasweddama (since asweddumized and called Alutasweddama)	.. 0 0 18	149	Pandidoladeniya and okanda	.. 2 0 0
	Village—Yakawalanilweligama.		150	Wattagawedeniyaokanda	.. 2 0 0
110	Gederagawaliyadda	.. 1 3 0		Village—Lankagama.	
	Village—Hiniduma.		151	Alutgederawattalangadeniya	.. 2 0 0
111	Nanawaladeniya 1 0 0			
	Village—Pahala Millawa.		152	Pareipussehenedeniya	.. B. P. Q.
112	Uduwatteliyadda 0 2 0	153	Pitadeniya and okanda	.. 3 0 0
	Village—Millawa.			Village—Watugala.	
113	Pannilahenedeniya	.. 5 1 0	154	Pahalagederawattehenedeniya	.. 1 2 0
	Village—Ihala Millawa.		155	Galelamullehenedeniya	.. 1 0 0
114	Panwilahenedeniya	.. 12 0 0		Village—Koswatta.	
	Village—Millawa.		156	Nakandaokanda and deniya	.. 1 2 0
115	Talabowladeniya 1 0 31		Village—Talangalla.	
	Village—Mawita.		157	Angurumas pitamedaokandedeniya	.. 1 2 0
116	Potuliyadda	.. 2 0 0		Village—Batuwangala.	
	Village—Dellawa.		159	Gigurawe-elamoderaokanda and deniya	2 0 0
117	Andiyapelessaowita	.. 2 0 0	158	Marawahenedeniya, &c.	.. 2 0 0
118	Okandaliyadda	.. 1 1 0		Village—Halwitigala.	
	Village—Kadihingala.		160	Iddamalketiadeniya	.. 6 0 0
96	Gulanehenaokanda	.. 2 1 0	161	Pussehenedeniya 6 0 0
98	Pillegederakumbura	.. 4 2 0	162	Runakandedeniya 2 0 0
99	Nagadolagedarahenedeniya	.. 8 0 0	163	Batalagala-addaradeniya	.. 1 2 0
	Village—Miguntenna.		164	Kohiladeniyaismattedeniya	.. 1 0 0
119	Ambagahadeniya 1 2 0		Village—Dammala.	
	Village—Malgalla.		165	Moragahahenedeniya	.. 4 0 0
120	Ellagawadeniya 0 2 0		Village—Habarakada.	
121	Kotahenedeniya 0 2 0	166	Aharayamadaelaokandedeniya	.. 1 2 0
123	Kituldoladeniya 1 0 0		Village—Tawalama.	
	Village—Halwitigala.		167	Kankotumulledeniya	.. 1 0 0
124	Kohiledeniye kumbura	.. 0 2 0		Village—Pannimulla.	
	Village—Hiniduma.		168	Piriniyehenedeniya and okanda	.. 1 0 0
125	Kaluhendagodadeniya	.. 2 0 0		Village—Miguntenigama.	
126	Pitadeniya Elagawadeniya	.. 1 2 0	169	Minuwanwiladeniya	.. 2 0 0
	Village—Mawita.		170	Kerenketiyadeniya and okanda	.. 6 0 0
127	Kerendeniya 8 kurunies		Village—Habarakada.	
	Village—Habarakada.		171	Galgaweokandedeniya	.. 4 0 0
128	Pinnakoladigama 3 0 0	172	Rukattanaokandedeniya	.. 4 0 0
	Village—Batuwangala.		173	Polgahahenedeniya 3 0 0
129	Kosgahalangaokanda and deniya	.. 10 kurunies	174	Wandagahahenedeniya	.. 10 0 0
130	Nadamullemarawehenedeniya	.. 1 acre	175	Yalukitulehenedeniya	.. 6 0 0
			176	Batugulanadeniya 2 0 0

Lot.	Village—Gigunmaduwa. Name of Land.	Extent, B. P. Q.
177	Ihalabana wedeniya ..	1 2 0
178	Puwakgahawiledeniya ..	6 0 0
179	Ginna walusedeniya ..	8 0 0
180	Rukmalahenedeniya ..	3 0 0
181	Kerenwiladeniya ..	3 0 0
182	Pinnagederadeniya ..	2 0 0
184	Kosgahahenedeniya ..	5 0 0
183	Mahahenedeniya ihalakebella ..	2 0 0
Village—Embalagedera.		
185	Kowliunedeniya and Hathhauldeniya ..	7 0 0
Village—Mawita.		
186	Kendaketiadeniya ..	3 0 0
Village—Batuwangala.		
187	Halgahahenedeniya ..	3 0 0
Village—Mawita.		
188	Rusiyagahahenedeniya ..	0 3 0
189	Moregawadeniya ..	2 2 0
Village—Pahalamedagama.		
191	Kalugalahenedeniya ..	1 2 0
192	Pupuratiyeheneliyadda ..	2 0 0
Village—Lelwala.		
193	Dikhenedeniya okanda ..	8 0 0
Village—Maddegama.		
194	Ihalakerenketiyadeniya and okanda ..	4 0 0
Village—Lelwala.		
195	Maroggederahenedeniya ..	1 2 0
Village—Maddegama.		
196	Pussehenedeniya ..	12 0 0
197	Pelwitiyawadeniya ..	2 0 0
198	Batahenedeniya okanda ..	8 0 0
199	Galpottehenedeniya ..	1 0 0
200	Egodapanwilahenedeniya and okanda ..	4 0 0
Village—Batuwangala.		
201	Ballawilaka jugahawilaokanda ..	1 1 0
202	Ballawilapahalaokanda ..	1 0 0
203	Dodangahawalaokanda ..	1 0 0
204	Watawalagawaokanda ..	2 1 0
205	Illukketiyawattagawaokanda ..	1 2 0
Village—Ehelapitiya.		
206	Kaduruwinneokandadeniya ..	3 0 0
Village—Kosmulla.		
207	Deniyahenedeniya and okanda ..	10 0 0
Village—Happitiya.		
208	Punchikatukitulehenedeniya and okanda ..	6 0 0
209	Tunelamoderahenedeniya ..	2 0 0
210	Pitadeniyaihalakebella ..	2 0 0
Village—Menikawita.		
211	Gonnagahaokanda and deniya ..	4 0 0
Village—Madugeta.		
212	Weitukandedeniya and okanda ..	10 0 0
213	Korakitulehenedeniya ..	3 0 0
Village—Kolontotuwa.		
214	Pujemaduwedeniye henedeniya ..	1 0 0
Village—Dammala.		
275	Buwellehenedeniya and okanda ..	8 0 0
Village—Malgalla.		
216	Kituldolaihaladeniya ..	4 0 0
217	Weliwitimulledeniya and okanda ..	4 0 0
Village—Hiniduma.		
218	Watawala-aturepahalakattiya ..	A. R. P. 1 0 0
Village—Lelwala.		
219	Udakumburedeniyekaratuwa ..	1 0 0
Village—Hiniduma.		
220	Moragahaheneokanda ..	0 2 0

The Kachcheri,
Galle, May 18, 1923.

T. W. GOONEWARDENE,
for Government Agent.

NOTICE is hereby given that on Wednesday, September 26, 1923, at 1 P.M., the Government Agent, Southern Province, will be put up the sale of the lease of the under-mentioned Crown mud lands of Wellaboda pattu, at Hikkaduwa Resthouse, for a period of five years.

(2) No bidding shall be finally accepted, unless the person making the same shall, on being declared the highest bidder, immediately pay to the Government Agent the full rent for five years in advance.

(3) The Government Agent will grant a permit to the purchaser.

(4) Should any error or mistake hereafter appear in the sale of the lease, the purchaser will not be entitled to claim any compensation in respect thereof.

Wellaboda Pattu.

Lot.	Village—Malawenna. Name of Land.	Extent, B. P. Q.
1	Pattiyewatta-addara ..	4 2 0
Village—Mawadawila.		
2	Addarakumbura ..	2 3 0
3	Amuhanelakumbura ..	4 2 0
4	Hikgahakumbura ..	0 1 4
Village—Kadurupe.		
5	Welikumbura ..	0 2 4
6	Duweaddarakumbura ..	0 1 0
Village—Kinagahatotawelpalata.		
8A	Mandatibuwalagama-ela-addara-kumbura ..	1 2 0
9	Kirigahatotaedandalangakumbura ..	2 0 0
Village—Kosduwawelapalata.		
13	Kerewekumbura ..	2 0 0
Village—Egodawela.		
15	Gonbahinatotayayekanda ..	4 0 0
16	Gonbahahentota ..	0 2 0
17	Atolikanda-addara ..	1 0 9
Village—Kalugala.		
18	Elalanga ..	0 2 4
19	Naiduwalanga ..	1 0 0
21	Watta-addara ..	0 1 0
Village—Urawatta.		
30	Herangahawatteaddara ..	0 0 1
Village—Hikkaduwa.		
31	Gonagalalanga ..	12 0 0
32	Indigahagawakumbura ..	5 0 0
33	Elabodakumbura ..	3 0 0
36	Mahapatana ..	5 0 0
Village—Imbulegoda.		
37	Gonagaladeniya ..	0 3 0
Village—Kendala.		
38	Wilekumburapinwela ..	1 0 0
39	Welikumbura ..	0 2 4
40	Do. ..	0 3 0
41	Do. ..	0 2 4
42	Do. ..	0 3 0
Village—Malawenna.		
43	Bodapedielaboapilleode ..	1 0 0
Village—Kalupe.		
44	Punchage-ela-addara ..	1 0 0
45	Wawuluduwegorakagaha-addara ..	1 0 0
46	Do. ..	1 0 0
47	Wawleduwegorakagahakumbura ..	2 2 0
48	Dolawatta-addara ..	1 0 0
49	Do. ..	1 0 0
Village—Alutwela.		
50	Rangalla-addara ..	2 2 0
Village—Nawagedara.		
51	Rajamalwagureihaladeniya ..	1 0 0
52	Danattewallekumbura ..	10 0 0
Village—Bobagoda.		
53	Danattewallekumbura ..	0 0 2
Village—Medawala.		
54	Watta-addaradeniya ..	0 0 2
55	Deniyakumbura ..	1 3 0
Village—Totawila.		
56	Bataketiyadeniya ..	0 2 8

Village—Kendala.				Village—Godahena.			
Lot.	Name of Land.	Extent,	B. P. Q.	Lot.	Name of Land.	Extent,	B. P. Q.
57	Welikumbura	..	0 3 0	98	Godahenamulla	..	2 0 0
58	Do.	..	2 0 0	Village—Karithuduwa.			
Village—Mahegoda.				99	Kosgahakumbura	..	0 0 2
59	Ganga-addarakumbura	..	0 0 3	Village—Pinikahena.			
Village—Hegoda.				102	Wellabendikanda-addara	..	1 0 0
60	Pansala-addara	..	0 1 2	105	Watta-addarakumbura	..	1 0 0
Village—Metiwala.				106	Puwakdoladeniyakumbura	..	0 2 0
62	Harannagalatotupolalanga	..	0 1 0	107	Malatanapahalawatta	..	0 2 0
61	Tunmoderadeniya	..	2 0 0	108	Talawekumbura	..	1 0 0
Village—Malawenna.				Village—Kahaduwa.			
67	Etambagahaode	..	1 0 0	109	Gurugodelladeniya	..	1 0 0
68	Rammode	..	3 0 0	Village—Ambana.			
69	Elabodawattarama	..	2 0 0	112	Panwalakumbura	..	3 0 0
70	Kinagahamoyalanga	..	3 0 0	113	Kahandandapahalakumbura	..	10 0 0
71	Elabadawattarama	..	2 0 0	115	Beligasyaya	..	8 bushels
72	Budapedielaboda	..	4 0 0	Village—Waturawila.			
73	Wattarama	..	2 0 0	117	Lenatirideniyaihalawala	..	6 0 0
74	Elabodayaya	..	3 0 0	118	Galdolakumbura	..	6 0 0
75	Kerapata-ela-addara	..	2 0 0	119	Paranabatalawattebatadombagaha-	..	2 2 0
76	Boralessekinagaha-addara	..	3 0 0	120	langakumbura	..	1 0 0
78	Elaboda	..	4 0 0	121	Dowlagahakumbura	..	1 0 0
79	Angankande-addara	..	3 0 0	122	Halwaturaelayaya	..	2 0 0
80	Do.	..	3 0 0	122	Tunmoderadeniya	..	0 2 0
81	Do.	..	3 0 0	116	Mandanakumbura	..	0 3 0
82	Do.	..	3 0 0	Village—Patahewela.			
83	Kukulawatta-addara	..	1 0 0	124	Oliyapolandamulla	..	2 2 0
84	Do.	..	3 0 0	Village—Kobeituduwa.			
85	Patana	..	4 0 0	125	Pepaliyagahagoipola	..	—
86	Do.	..	8 0 0	Village—Ambalangoda North.			
87	Weralugahakeleaddaradeniya	..	1 2 0	126	Watta-addarawela	..	2 0 0
89	Do.	..	1 0 0	127	Mahawela	..	1 2 0
90	Ginassa-addaragoipola	..	1 0 0	Village—Ambalangoda South.			
91	Rangallalangandangaha-addaraudu-	..	2 2 0	128	Elamoderaobadaowitawala	..	1 2 0
92	Pilleode	..	4 0 0	Village—Diviyagahawelpalata.			
93	Ronmade	..	1 0 0	130	Kerewe-elamoyanarawala	..	1 0 0
Village—Mahapaddewela.				131	Halwature-ela-addaragankanda	..	1 0 0
7	Udumulla	..	0 2 0	Village—Juwelpalata.			
Village—Talgaswelapalata.				133	Gankanda	..	2 0 0
8	Iswattewelawetalangakumbura	..	2 2 0	134	Dikduweliyekumbura	..	1 0 0
Village—Kanda-addarawelpalata.				Village—Egodawela.			
10	Kajjugahalangawela	..	1 1 0	135	Lunugalleaddara	..	1 0 0
11	Do.	..	0 3 0	Village—Ambalangoda.			
Village—Kosduwawelpalata.				136	Batahiewela	..	—
12	Kosduwaelamoyakumbura	..	0 3 0	Village—Kanda-addarawelpalata.			
Village—Igenaidewelpalata.				138	Kanda-addarakirowattayawela	..	1 1 0
14	Udumulla	..	0 2 0	Village—Talgasyaya.			
Village—Hikkaduwa.				140	Talgahagodawela	..	32 0 0
35	Koralawatteaddara	..	1 2 0	Village—Pinikahena.			
Village—Telwatta.				143	Wellabendiwaturawekumbura	..	1 2 0
64	Himburuwale	..	4 0 5	Village—Katantota.			
65	Do.	..	1 2 5	144	Bandarawatta-addarawela	..	1 1 0
66	Nitewatta-addarakumbura	..	0 2 3	145	Mahadimanewela	..	1 2 0
Village—Gonapinuwela East.				146	Medawatta-addarawela	..	1 0 0
94	Webokka	..	2 0 0	147	Totabadawateaddarawela	..	1 1 0
The Kachechi, T. W. GOONEWARDENE, Galle, May 18, 1923. for Government Agent.				Village—Tuduwegoda.			
NOTICE is hereby given that on Monday, October 1, 1923, at 1 P.M., the Government Agent, Southern Province, will put up the sale of the lease of the under-mentioned Crown mud lands in Wellaboda pattu, at Ambalangoda Resthouse, for a period of five years.				148	Tuduwegodamahawela	..	2 0 0
(2) No bidding shall be finally accepted, unless the person making the same shall, on being declared the highest bidder, immediately pay to the Government Agent the full rent for five years in advance.				149	Do.	..	2 0 0
(3) Should any error or mistake hereafter appear in the sale of the lease, the purchaser will not be entitled to claim any compensation in respect thereof.				150	Do.	..	1 2 0
Wellaboda Pattu.				151	Do.	..	1 0 0
Village—Medakumbura.				152	Do.	..	1 0 0
Lot.	Name of Land.	Extent,	B. P. Q.	153	Do.	..	1 0 0
94	Ihandatibuwela - addaradakunupita-	..	3 0 0	154	Do.	..	5 0 0
				Village—Angulugalla.			
				156	Bambarawelketiya	..	2 0 0
				157	Dehigahaudumulla	..	1 2 0
				Village—Dinawalawelpalata.			
				161	Watta-addarayaya	..	2 0 0
				163	Mananchiyapadinchiwatta - addara-	..	2 0 0
				kumbura			
				Village—Unagaswelpalata.			
				165	Deberagoda	..	3 0 4

Village—Talgahawattawelpalata.				Village—Weragoda.			
Lot.	Name of Land.	Extent, B. P. Q.		Lot.	Name of Land.	Extent, B. P. Q.	
168	Mikanda - addaragalwalagawaihalakumbura	2 0 0		219	Dangahawela	0 2 0	
169	Igalpotttekumbura	4 0 0		220	Kurunduwattaihala	0 1 0	
	Village—Polgahawela.			223	Mandawala	1 0 0	
100	Gonatippalakumbura	3 0 0		224	Ihukbisseudumulla	0 3 0	
103	Tennapitawelakumbura	3 0 0		225	Bugalawela	0 2 0	
104	Watta-addarakumbura	1 0 0		226	Seniyagalaudumulla	2 0 0	
	Village—Diviyagahawelpalata.			228	Galagama	0 0 4	
132	Halwatureyayepahalagankanda	1 0 0			Village—Batapola.		
	Village—Angulugalla.			231	Purangoipola	1 0 0	
155	Angulugalledelgahaudumulla	2 2 0		234	Sividiatta	3 0 0	
	Village—Angulugallewelapalata.			236	Mitawalkita	2 0 0	
160	Maha - angulugallepanwilalangkumbura	1 2 0		237	Ihalagoipola	1 0 0	
	Village—Gurubebilewelpalata.			238	Milleattewala	2 0 0	
166	Watta-addaraudumulla	0 2 0		239	Millattelanga	0 2 0	
167	Do.	0 2 0			Village—Batapola, 2.		
	Village—Mahakumburawelpalata.			240	Beliattawela	0 3 0	
170	Kahatagahayepahalakumbura	1 3 0		241	Sadamulla	0 3 4	
	Village—Kirinugewelpalata.			242	Angurupalagodella	3 2 0	
173	Ihalakiripeddeyayekumbura	2 0 0		243	Danketiya	1 1 0	
176	Kiripeddeyayaudumulla	3 0 0		244	Watta-addara	0 2 0	
179	Babuwegegoipalapahalakella	1 1 0		245	Manangoda	0 2 0	
	Village—Karandeniya.				Village—Batapola, 3.		
123	Mahawelakumbura	0 2 0		246	Elotuwellalanga	1 0 0	
	Village—Godahena.				Village—Batapola, 4.		
187	Baneteyayeganga-addara	2 0 0		248	Udumulla	0 2 0	
	Village—Madakumburawelpalata.			249	Polonwella	0 2 0	
171	Watta-addarakumbura	0 2 0		251	Mahawelaudumulla	4 0 0	
	Village—Kirinugewelpalata.			253	Do.	0 2 0	
174	Ihalakiripeddeyaya	1 0 0		254	Millagahaudumulla	0 2 0	
175	Kiripeddemahawaihalaudumulla	3 0 0		255	Tunhaua	1 0 0	
178	Mahaweliyayadutunepara-addaramulla	3 0 0		257	Kosgahalanda	4 0 0	
	Village—Kinagahatota.			258	Ihalagoipola	2 0 0	
180	Korolumanayayepahalakebella	1 2 0		259	Galalanga	0 1 0	
181	Kinagahatotapahalakumbura	1 1 1		260	Polonmulla	0 2 0	
	Village—Kanda-addarawelpalata.			262	Watta-addara	0 1 0	
182	Kanda-addarakiripeddamahawela	0 3 0		261	Polduwa	0 1 0	
183	Kanda-addarakiripedayaya	1 2 0			Village—Batapola, 5.		
184	Elatandupettekumbura	3 0 0		263	Pattraketiya	1 1 0	
	Village—Godahena.			264	Udumulla	0 1 0	
187	Benatheyayeganga, &c.	2 0 0			Village—Batapola, 6.		
186	Totapolalanga	1 0 0		265	Manangoda	1 0 0	
188	Pokunayayerajasantakaudumulla	1 0 0		266	Udumulla	0 1 0	
189	Welitotawela	1 2 0			Village—Kobeituduwa.		
190	Hurubokka	1 2 0		267	Walawa	1 2 0	
191	Godahenamulla	1 0 4			Village—Kahaduwa.		
	Village—Karithuduwa.			269	Maragasmullewella	—	
194	Karithuduwa	2 0 0			Village—Karandeniya.		
195	Do.	3 0 0		270	Narawela	5 0 0	
196	Do.	6 0 0			Village—Batapola East.		
	Village—Karittaduwa.			271	Kahatapitiwala	3 bushels	
197	Mahawela	1 0 0			Village—Gurubebila.		
198	Manantota	1 0 0		210	Gurubebilawela	0 1 0	
199	Ela-addara	3 2 0			Village—Kanda-addara.		
	Village—Kahaduwa.			212	Kanda-addarakiripeddamahawela	2 0 0	
202	Iddagodakumbura	2 0 0		213	Kanda-addara	2 0 0	
	Village—Waturawila.			214	Kajjugahalangakumbura	0 3 0	
203	Pepaliyagahagoipola	1 2 0			Village—Kirinugewelpalata.		
	Village—Paniyana.			268	Pahalakiripeddegodaparagahaihalakumbura	1 0 0	
205	Watta-addarawela	1 2 0			Village—Pinikuhara.		
206	Giratuduwela	1 2 0		200	Akulapitiyekumbura	1 1 0	
207	Do.	0 1 0		201	Tunandekumbura	4 0 0	
208	Do.	1 2 0					
	Village—Gurubebila.						
209	Weraluwandawana	1 2 2					
	Village—Kanda-addara.						
215	Kajjughalanga	0 3 0					
	Village—Godagama.						
217	Iriyaghamullegoipola	1 1 0					
218	Babalaihala	2 0 0					

The Kachechi,
Galle, May 18, 1923.

T. W. GOONAWARDENE,
for Government Agent.

NOTICE is hereby given that on Wednesday, October 3, 1923, at 2 P.M., the Government Agent, Southern Province, will put up the sale of the lease of the under-mentioned Crown mud lands in Bentota-Walalla witi korale, at Bentota Resthouse, for a period of five years.

(2) No bidding shall be finally accepted unless the person making the same shall, on being declared the highest bidder, immediately pay to the Government Agent the full rent for five years in advance.

(3) Should any error or mistake hereafter appear in the sale of the lease, the purchaser will not be entitled to claim any compensation in respect thereof.

Bentota-Walallawiti Korale.

Lot.	Village.	Name of Land.	Extent.		
			B.	P.	Q.
1	Pita-aramba	Andraya wala	3	2	0
2	Kommala	Rukattangahawita	3	0	0
3	Bodimaluwa	Malapalaowita	2	0	0
4	Galboda	Katukulisyaya or Madan-galyaya	0	2	0
5	Kaburugala	Lintotayaya Keranaowita	0	3	0
6	Do.	do.	0	3	0
7	Elakaka	Malapalakanatiya	2	0	0
8	Moragoda	Ganime-elalangagoipola	4	0	0
9	Rantotuwila	Totawela	3	0	0
10	Do.	Totawelalangka kera wa	5	0	0
11	Do.	Naiduwa-addarakera wa	2	0	0
12	Do.	do.	4	0	0
13	Do.	Nugeudumullaihalakattiya	3	2	0
14	Do.	Wetakeya-atte-elalangkumbura	3	0	0
15	Piyadda	Koramillegodda watta-addaraowita	0	1	0
16	Induruwa	Suduwelipotakumbura	1	2	0
17	Dedduwa	Kadurugahadigana, &c.	1	0	31
18	Warahena	Lunukarawe	2	1	8
19	Induruwa	Suddelipothewelikattiya	2	0	0

The Kachcheri,
Galle, May 18, 1923.

T. W. GOONEWARDENE,
for Government Agent.

NOTICE is hereby given that on Wednesday, October 17, 1923, at 1 P.M., the Government Agent, Southern Province, will put up the sale of the lease of the under-mentioned Crown mud lands in Bentota-Walallawiti korale, at Urugaha Resthouse, for a period of five years.

(2) No bidding shall be finally accepted, unless the person making the same shall, on being declared the highest bidder, immediately pay to the Government Agent the full rent for five years in advance.

(3) Should any error or mistake hereafter appear in the sale of the lease, the purchaser will not be entitled to claim any compensation in respect thereof.

Village—Kudauragaha.

Lot.	Name of Land.	Extent.		
		B.	P.	Q.
205	Delkada-addara	5	0	0
206	Do.	3	0	0
207	Jambugahawela	4	0	0
208	Do.	6	0	0
209	Do.	2	0	0
210	Do.	5	0	0
211	Do.	3	0	0
212	Nugeudumulla	4	0	0
213	Mahawattegoihalaudumulla	2	0	0
214	Gorakagahaudumulla	2	2	0
215	Bataduwagegoipola	5	0	0
216	Do.	2	2	0
217	Do.	4	0	0
218	Do.	10	0	0
219	Eladekamedagoipola	2	0	0
220	Dekudamullapurankattiya	3	0	0
221	Utukatu-udumulla	8	0	0
222	Urugasela-addaragoipola	1	0	0
223	Galpottewela	4	0	0
224	Kitugahahenalangkumbura	6	0	0
226	Utukatugoiopola or Dahiyagalpotta	6	0	0
227	Ambagahaduwa-addarakera wa	2	0	0
228	Puwakgahawela	9	0	0
229	Do.	2	0	0
231	Galalangaudumulla	3	0	0
232	Orwalihalakattiya	1	3	0

Lot.	Name of Land.	Extent.		
		B.	P.	Q.
233	Koreketiyebasnareudumulla	1	2	0
234	Koreketiyeturu-udumulla	0	3	0
235	Hatara wellewela	0	1	0
236	Puwakgahabokkewela	0	2	0
237	Duwebeddewela	3	2	0
238	Diya wula delgahagoipola kattiya	3	2	0
239	Paddapannuwawalapa hala	1	1	0
240	Eba walaudumulla	1	0	0
241	Eba walapahalaudumulla	1	0	0
242	Radatota wela	3	2	0
245	Himana watta or Polatuwela pitakattiya	0	2	0
246	Diagodaudumulla	2	0	0
247	Do.	2	0	0
248	Pattiyaudumulla	3	2	0
249	Kadawalaudumulladakunukattiya	1	0	0
250	Parapawaturewela	6	0	0
251	Edandalangaudumulla	1	2	0
252	Duwa-addara wila	0	3	0
253	Do.	1	2	0
254	Do.	3	0	0
255	Totupolalanga wela	1	2	0
257	Kandewelaelalangkattiya	12	1	0
258	Totupalalanga wela	1	1	0
259	Kahawela or Moderakattiya	1	1	0
260	Do.	2	0	0
261	Do.	1	2	0
262	Manajjagoda watta-addara	1	2	0
263	Do.	5	0	0
264	Ginimela welalanga palakattiya	9	0	0
265	Patuwegoda watta-addara wela	0	1	0
266	Kebelleduwe wela	20	0	0
267	Ambalamalanga wela	2	0	0
268	Indigahawela	5	0	0
269	Kebelladuwe wela	6	0	0
270	Urugaswela	4	0	0
271	Kotakitule	2	2	0
272	Do.	10	0	0
273	Kekiriwela	1	acre	
275	Delkabalegodawela	4	0	0
276	Punchikajugasduwe wela	5	0	0
277	Polagentiliya wela	3	0	0
278	Hipanwela-addaraudumulla	3	2	0
279	Tipoluwa welaihalakattiya	1	0	0
280	Tippoluwe wela	3	2	0
281	Mananeudumulla	1	0	1
282	Manane wela	1	1	0
283	Godaporagahaudumulla	1	0	0
284	Pokuneliyadda	0	1	0
285	Do.	1	0	0
286	Ettotuwa	3	0	0
287	Kinagahawela	8	0	0
288	Imbulgahawela	0	2	0
289	Do.	1	1	0
290	Hippankanda-addara	1	0	0
291	Ankutuwalalanga wela	2	2	0
292	Ankutuwalalanga wela kumudumulla	1	2	0
293	Ankutuwalanegana ireudumulla	1	2	0
294	Ankutuwalaihalaudumulla	2	0	0
295	Annasigalalangaudumulla	0	2	0
296	Korekineudumulla	2	2	0
297	Dinaputugalalanga wela	2	0	0
298	Konkineudumulla	2	0	0

Lot.	Name of Land.	Extent, B. P. Q.	Lot.	Name of Land.	Extent, B. P. Q.
299	Nugetibukandeneganairewela	4 1 0	24	Kanatilliyaweliudumulla	1 0 0
300	Nugetibukandeneganairewelapahala	3 2 0	25	Giriyana	4 0 0
301	Hitalawalangaudumulla	1 2 0	26	Wekanda-addarawela	1 2 0
302	Beligaswela	5 0 0	27	Ihalawelleudumulla	3 0 0
303	Do.	5 0 0	28	Do.	1 1 0
304	Kunuetambagahawela	1 2 0	29	Ihalawela	3 0 0
305	Kitulgahahenewela	2 2 0	30	Keenagasduwedakunepatta	3 0 0
306	Ankutuwalaudumulla	2 0 0	31	Gamejahageduwewatta-addarawela	1 0 0
311	Meegaspitiyemalalanga	1 2 0	32	Kohilawela	3 0 0
309	Parapawaturewela	1 2 0	33	Nawadawalangaudumulla	3 0 0
		A. R. P.	34	Waturewalakanda-addara	2 0 0
312	Halgahaweladeniya	0 2 8	35	Diganwela	6 0 0
313	Giniwalaudumulla	5 0 0	36	Ganimekattiya	0 2 0
	Village—Meegaspitiya.		37	Galkadullewela	6 0 0
314	Galpotteweledakuneudumulla	5 0 0	38	Galkadullewelaihalakattiya	1 0 0
315	Do.	9 0 0	39	Galkadullewela	1 0 0
316	Galpottawela	1 2 0	40	Owilahegankanda	6 0 0
317	Do.	2 0 0	41	Galkadullewela	1 0 0
	Village—Magala-angulugaha.		42	Annasigalagewakattiya	3 0 0
318	Sammuwaudumulla	1 0 0		Village—Batuwanhena.	
319	Do.	3 2 0	43	Egodahawela	2 2 0
322	Magalwileudumulla	1 0 0	44	Malapalaketiyekumbura	3 0 0
327	Batdombagahawela	1 0 0	46	Madawelalawangawela	1 2 0
328	Angulgallewela	1 2 0		Village—Nawadagala.	
329	Do.	5 0 0	47	Punchigedigahaudumulla	5 0 0
330	Wekolambalamalanga wela	1 2 0	48	Magahawela	4 0 0
331	Do.	1 0 0	49	Do.	4 0 0
332	Angulgallewela	3 2 0	52	Welimanana	2 0 0
	Village—Porawagama.		53	Dehigahaweledore	1 0 0
334	Badudolahenedeniya	1 0 0	54	Bakmigaha-addarawela	2 0 0
	Village—Uhanowita.		55	Mukalanhenakanda-addarawela	2 0 0
335	Morandigodadeniya	1 0 0	56	Atakohetawela	2 0 0
	Village—Magala-angulugala.		57	Bakmigahadore	5 0 0
337	Galkadolleweihalakattiya	2 0 0	58	Mukalanhenenedeniya	1 0 0
	Village—Borogama.			Village—Pituwala.	
338	Bogahadeniya	3 0 0	59	Yakbate <i>alias</i> Panwila	2 0 0
	Village—Uragaha.			Village—Nawadagala.	
		B. P. Q.	60	Ganga-addarakattiya	2 0 0
340	Duwa-addarawita	2 0 0		Village—Igalagama.	
	Village—Magala South.		62	Kottikagalaokanda	2 0 0
341	Ankendagahakumbura	—		Village—Kudagala.	
	Village—Galboda.		63	Angulukadadeniya	2 0 0
344	Bennaragegoipola	0 2 17	64	Hitiladolawelapahalaudumulla	4 0 0
	Village—Mullegoda.			Village—Ellatana, Baddegama.	
345	Keppuelapita	0 2 8	65	Panganwela	3 1 0
346	Mullegekeranowita	0 1 17	66	Do.	3 1 0
	Village—Pitigala.		67	Patirajawelaihalakattiya	3 0 0
347	Edandalangawita	0 1 0	68	Patirajawelahatarahaulkattiya	6 0 0
	Village—Ella.		69	Patirajawelakadurugahaudumulla	5 2 0
348	Ellemanana	1 0 0	70	Gahalakoladeniyawela	3 0 0
	Village—Magala-Angulugala.			Village—Paranapituwala.	
320	Magalweleuturu-udumulla	1 0 0	71	Kitulgahahenedeniya	5 0 0
321	Polhunnakelebasnaira	1 2 0	72	Mananekumburaudumulla	3 0 0
				Villages—Uduwila and Kadirandola.	
	The Kachcheri,	T. W. GOONAWARDENE,	73	Katukitulgahaudumulla	1 2 0
	Galle, May 18, 1923.	for Government Agent.	74	Talgahakumbureudumulla	2 0 0
			75	Suwanidemmawalaudumulla	1 2 0
			76	Narawelketiyewelapahalakattiya	1 2 0
			77	Do.	1 0 0
			78	Narawelketiyawela	5 0 0
				Village—Pelandagoda.	
			79	Kahambiliyagodawelapahalakattiya	3 0 0
			80	Kahambiliyawelaudumulla	1 0 0
					A. R. P.
			81	Kotakandawelaudumulla	1 0 0
			82	Padinchiwatta-addarawela	1 0 0
				Village—Wallambagala.	
			83	Kurupelpolaweihalakattiya	2 0 0
			84	Radamulleihalakattiya	1 0 0
				Village—Opata.	
			85	Berugodawelapahalakattiya	12 0 0
			86	Dehigahawe-elpataelalanga	6 0 0
			87	Dehigahawelepandigodakanda-addara	4 0 0
			88	Ganga-addarawela and owita	2 2 0
			89	Batapattiyawatta-addarawela	1 0 0
			90	Henamedapussalanga	0 2 0

NOTICE is hereby given that on Friday, October 26, 1923, at 1 P.M., the Government Agent, Southern Province, will put up the sale of the lease of the under-mentioned Crown mud lands in Bentota-Walallawiti korale, at Elpitiya Resthouse, for a period of five years.

(2) No bidding shall be finally accepted, unless the person making the same shall, on being declared the highest bidder, immediately pay to the Government Agent the full rent for five years in advance.

(3) Should any error or mistake hereafter appear in the sale of the lease, the purchaser will not be entitled to claim any compensation in respect thereof.

Lot.	Name of Land.	Extent, B. P. Q.
20	Miniranwala-addarawela	0 2 0
21	Parapara-addarawela	0 1 2
	Village—Ganegoda.	
22	Ganga-addarakumbura	6 0 0
23	Ketipela-addaradeniya	3 0 0

Village—Goluwamulla.				Village—Owilana.			
Lot.	Name of Land.	Extent.	A. R. P.	Lot.	Name of Land.	Extent.	B. P. Q.
92	Mellunwelemaaheneudumulla	..	2 0 0	145	Owilanegonaoluwalangakattiya	..	0 3 0
93	Welimananedeniya	..	2 0 0	Village—Maratupitiya.			
Village—Pahala Omatta.				146	Kiriwileokanda	..	3 0 0
94	Pannandiyakadattewela	..	1 2 0	147	Hampanwileuturu-udumulla	..	1 2 0
Village—Ihala Omatta.				148	Do.	..	0 3 0
95	Weralugasmananedeniya	..	2 0 0	149	Kiriwilakumbura	..	0 1 0
96	Do.	..	1 0 0	150	Ologodadeniya	..	1 0 0
97	Godahenetennedeniya	..	2 0 0	Village—Poddiwala.			
98	Diganwalaganimedeniya	..	1 0 0	151	Ulupattalegawa-ela	..	1 2 0
99	Ambagahagodadeniya	..	2 2 0	152	Karagodawela	..	8 0 0
100	Tundoladeniyakosgahalangakattiya	..	1 1 0	153	Webaduhenewela	..	3 0 0
Village—Pitigala.				154	Mananewela	..	2 0 0
102	Kimbulaleggeokanda	..	3 0 0	Village—Weiheha.			
103	Halgahaowita	..	1 2 0	155	Wandurandaheneokanda	..	5 0 0
104	Moderahenaweledumullakattiya	..	1 0 0	Village—Mattaka.			
105	Kineketiyewela	..	2 0 0	156	Maduragodakaratura	..	0 3 0
106	Naigahaliyaddagodakattiya	..	5 perches	Village—Weiheha.			
107	Dolagankanda	..	1 acre	157	Aluthaulhenewelapahalakattiya	..	6 0 0
108	Owitimulla	..	2 0 0	158	Ankutuwaladeniyahalakattiya	..	2 0 0
Village—Acharigoda.				159	Gorakagaha-addaradeniya	..	1 acre
109	Sudaraelakattiya	..	2 0 0	160	Olagamulledeniya	..	0 3 0
110	Kolipawa	..	3 0 0	161	Pahalaowitakanda	..	1 acre
Village—Mannagoda.				162	Nanatotaokanda	..	0 2 0
111	Galbodaheneokanda	..	4 0 0	163	Olegodedeniya	..	1 acre
112	Pokunewalakada	..	3 2 0	164	Galiaddewelapahalakattiya	..	4 0 0
113	Udumullehenakurunduwatte-addarakattiya	..	1 0 0	165	Kandewattedeniya	..	1 acre
114	Kekuwatalanagalpottewela	..	1 0 0	166	Galiaddeihalakattiya	..	9 0 0
115	Paramantotawelakattiya	..	3 0 0	167	Atahaulhenewela	..	2 0 0
116	Kurunduwatteaddaraokanda	..	5 0 0	168	Gonagaskanedeniya	..	1 0 0
117	Dikhenekanda	..	2 0 0	Village—Bambarawana.			
118	Hattatteolhenewela	..	5 0 0	169	Godandawela	..	2 0 0
119	Wepandunwelalangaokanda	..	3 0 0	170	Atahauledeniya	..	3 0 0
Village—Indipalagoda.				171	Wawullana	..	4 0 0
120	Kosgahaokanda	..	5 0 0	172	Karanketiyaenedeniya	..	1 0 0
121	Kosgahaokandawela	..	1 0 0	173	Wipannagalaokandadeniya	..	6 0 0
122	Karumullewatta	..	4 0 0	174	Wawullana	..	6 0 0
123	Do.	..	1 0 0	175	Kurudeniyaawela	..	4 0 0
124	Boraluketiyadumulla	..	1 0 0	176	Kobaiyagahahenakaratura	..	0 2 0
125	Heenketiyawela	..	2 0 0	Village—Porogama.			
126	Diyamedde-elawela	..	3 0 0	177	Hatiyagalaokanda	..	0 3 0
Village—Amugoda.				178	Yongalawela	..	1 0 0
127	Polgahahenewela	..	3 0 0	179	Ganehenedeniya	..	2 acres
Village—Poddiwala.				180	Yongalawelamedakattiya	..	1 2 0
129	Mananedeniya	..	1 1/2 acre	181	Pilunwelapollewa	..	1 acre
Village—Talgaspe.				182	Katuketiyawela	..	15 0 0
130	Galkadollewela	..	1 0 0	183	Yongalakaratura	..	2 acres
131	Kurullankedeniya	..	2 0 0	Village—Wattehena.			
Village—Naranowita.				184	Watta-addarapillewa	..	0 3 0
132	Dawatagahakumbura	..	0 2 0	185	Gorokagahawela or Kotawila	..	1 2 0
133	Galehenagodadeniyakebella	..	0 1 0	186	Galpote-elawila	..	5 0 0
134	Balagalawela	..	10 0 0	187	Kekirihenewela	..	10 0 0
Village—Himbutugoda.				188	Galpote-elapahalakattiya	..	1 0 0
135	Kosgulaneokanda	..	1 0 0	190	Dehigahanenewela	..	1 0 0
Village—Metiwiliya.				Village—Niagama.			
136	Mullegewelekanda-addarakattiya	..	1 2 0	191	Kirimetiyaawila	..	7 0 0
Village—Naranowita.				192	Pattaragoda	..	3 0 0
137	Dikhenewela	..	6 acres	193	Kandehenewela	..	2 0 0
Village—Metiwiliya.				194	Ihalakeranwila	..	3 0 0
138	Kahabaddalaokanda	..	1 0 0	Village—Horangalla.			
Village—Naranowita.				195	Puwakgahaliyadda	..	0 2 0
139	Puwakwatteokanda	..	1 acre	196	Arambeheneihalaudumulla	..	2 0 0
Village—Hattaka.				197	Pahalabowitiyaawewela	..	15 0 0
140	Danketiyaapahala	..	6 0 0	199	Ihalabowitiyaawedeniya	..	1 acre
Village—Godamuke.				200	Gurubewilewila	..	1 0 0
141	Niyampaluwela	..	3 0 0	201	Elihenpitaweledumulla	..	1 0 0
142	Kuruvitiyadeniya	..	2 acres	202	Magapashawlewila	..	6 0 0
Village—Owilana.				Village—Paranapituwala.			
143	Owilanegodaoluwalangakattiya	..	0 3 0	203	Pituwelkandeadaraokanda	..	1 acre
Village—Godamuke.				Village—Horangalla.			
144	Upasakayagegulanedeniya	..	2 acres	204	Hadupollawedeniya	..	3 0 24
				204A	Akulawaladeniya	..	2 0 0
				Village—Opata.			
				204B	Mellimwela-addarakumbura	..	2 0 0

The Kachcheri,
Galle, May 18, 1923.T. W. GOONEWARDENE,
for Government Agent.

LAND SALES IN THE NORTH-WESTERN PROVINCE.

No. 2,211, N.W. P.—The Assistant Government Agent, Puttalam District, will on Monday, July 9, 1923, at 11 A.M. at Tonigala Resthouse, put up to auction, for sale or settlement, or will otherwise dispose of, the under-mentioned portions of Crown land, in accordance with the regulations of Government regarding land sales. Fifty-five allotments of land situated in the Demala hatpattu division of the Puttalam District of the North-Western Province.

Pandita Pattuwa.

Lot.	Name of Land.	Name of Applicant.	Description.	Extent.			Upset price per acre, Rs.
				A.	R.	P.	
Preliminary plan 5,040. Village—Pahala Acharigama. Claimant—Crown.							
1	Kongahahena	T. B. Wadigamangawa	Chena	3	0	14	25
2	Do.	—	Reservation for Village Committee road	0	0	18	—*
3	Helambagahawatta <i>alias</i> Helambagahahena	A. G. Tennekon	Chena	2	0	12	25
4	Dangahawatta	—	do.	14	0	33	25
Claimant—A. Punchi Nachchire.							
5	Meegahawatta	—	Encroachment, coconut plantation	0	2	16	258.33
Claimant—U. Sotti.							
6	Kongahawatta	—	Encroachment, coconut plantation	0	3	1	108.31
Claimant—Punchihami Nachchire.							
7	Helambagahawatta	—	Encroachment, coconut plantation	0	2	36	47.7
Claimant—V. Tikiri Appu.							
8	Dangahawatta	—	Encroachment, coconut plantation	0	3	12	107.42
Claimant—Crown.							
9	Dangahawatta	—	Reservation for footpath	0	1	12	—*
10	Maragahakamata	—	Reservation for threshing-floor	0	0	15	—*
Claimant—S. Lama Naide.							
11	Kongahawatta	—	Encroachment, coconut plantation	0	3	9	74.61
Claimant—Crown.							
12	Dangahahena	—	Chena	0	3	16	25
13	Siyambalagahadeniya	—	Reservation for tank bund	0	1	10	—*
14	Dangahahena	—	Reservation for Village Committee road	0	0	23	—*
Village—Tattewa. Claimant—Crown.							
15	Bogahahena	A. G. Tennakon	Chena	2	0	8	25
16	Do.	—	Reservation for Village Committee road	0	0	7	—*
17	Do.	A. H. M. Menikrala	Chena	1	0	5	25
18	Palugahahena	Alagayadurage Podinona	do.	5	3	35	25
19	Do.	—	Reservation for Village Committee road	0	0	10	—*
Preliminary plan 5,051. Village—Walpaluwa. Claimant—Crown.							
1	Dangahakele	A. H. M. Appuhami	Jungle	2	0	8	25
2	Do.	—	Reservation for Village Committee road	0	0	35	—*
3	Serugahahena	—	Reservation for school	2	0	27	—*
4	Do.	—	Reservation for Village Committee road	0	1	10	—*
6	Kongahahena	—	Reservation for school	1	3	29	—*
7	Do.	Herathamige Kawrala	Chena	1	0	8	25
8	Do.	—	Reservation for Village Committee road	0	0	18	—*
9	Boradaminagahahena	Kirihami Vedaralage Sellappu	Chena	1	0	11	25
Preliminary plan 4,758. Village—Wadatta. Claimant—Crown.							
1	Godalandekele	W. B. Abeysinghe	Forest	10	0	37	50
Preliminary plan 4,811. Village—Badahelagama. Claimant—Crown.							
2	Timbirigahahena	D. U. Sittanaide	Low jungle	1	0	20	25
5	Mailagahahena and Dangahahena	—	do.	3	2	8	25
Preliminary plan 4,938. Village—Nabadewa. Claimant—Crown.							
1	Kadurugahahena	G. Lamanaide	Chena	1	0	8	20
2	Dangahahena	R. Appunaide and G. Dingirinaide	do.	1	0	0	20
Preliminary plan 5,022. Village—Nabadewa. Claimant—Crown.							
1	Dangahahena	J. Punchinaide	Chena	1	0	9	25†

Kirimetiya Pattuwa.

Preliminary plan 5,057. Village—Mahadodanattewa. Claimant—Crown.

Lot.	Name of Land.	Name of Applicant.	Description.	Extent.			Upset price per acre, Rs.
				A.	R.	P.	
1	Ehetugahahena	W. T. M. Kiri Banda, Vel-Vidane	Chena	4	1	0	30
2	Do.	—	Reservation for tank bund	2	2	0	—*
3	Do.	—	Reservation for Horow-ela	0	0	17	—*

Preliminary plan 5,093. Village—Palugaswewa. Claimant—Crown.

1	Palugaswewakele	Wirasangiliyege Sudda	Chena and high jungle	9	0	29	32.50
2	Palugaswewakumburu-yaya	Pinhamige Menikrala	do.	32	1	27	35
3	Palugaswewakele	—	Reservation for Mahanan-neriya-ela	7	1	20	—*

Preliminary plan 5,058. Village—Sandanankulama. Claimant—Crown.

1	Sandanankulamakele	Punchirala Vidane of Tammanawetiya	High jungle	4	1	26	55
2	Do.	do.	do.	3	1	31	55
3	Do.	—	Reservation for cart track	0	0	9	—*
4	Do.	P. Gamarala and P. Hitihami, Vel-Vidane	Chena	8	2	34	55
5	Do.	—	Reservation for tank bund	0	1	16	—*

Preliminary plan 4,878. Village—Inginimitiya. Claimant—Crown.

1	Kolongahahena	H. D. Menika	Chena	1	0	1	20
2	Mayilagahahena	Sittage Tikira	do.	0	3	38	20

Preliminary plan 4,944. Village—Nawagattegama. Claimant—Crown.

2	Keeriyagahahena	R. A. H. M. Punchi Banda	Chena	3	0	0	25
3	Do.	—	do.	0	3	34	25

Perawili Pattuwa.

Preliminary plan 5,054. Village—Halmillewa. Claimant—Crown.

1	Patahehena	A. H. M. Ranhami	Chena	8	0	16	25
2	Do.	—	Reservation for Village Committee road, &c.	0	2	13	—*
3	Helambagahakele	Tikirilage Mudalihami	Chena	2	0	9	25

Preliminary plan 5,038. Village—Halmillewa. Claimant—Crown.

2	Siyambalagahahena	A. H. Appuhami	Low jungle	2	3	36	25†
---	-------------------	----------------	------------	---	---	----	-----

Rajawanni Pattuwa.

Preliminary plan 4,275. Village—Mahamadawachchiya. Claimant—Crown.

1885	Mahamadawachchiya-kele	—	High jungle	4	1	7	75
1887	Do.	—	do.	4	0	35	75

Preliminary plan 4,126. Village—Mahamadawachchiya. Claimant—Crown.

1265	Mahamadawachchiya-kele	—	High jungle	6	1	38	75
------	------------------------	---	-------------	---	---	----	----

* Not for sale.

† For non-payment of balance purchase amount by the original purchaser.

Further information regarding these lands can be obtained from the Assistant Government Agent, Puttalam, and plans of them from the Surveyor-General.

Colonial Secretary's Office,
Colombo, May 22, 1923.CECIL CLEMENTI,
Colonial Secretary.**LAND SALES IN THE NORTH-CENTRAL PROVINCE.**

No. 2,276, N.C. P.—The Government Agent, North-Central Province, will on Friday, July 6, 1923, at 1 P.M., at his office in Anuradhapura Kachcheri, put up to auction, for sale or settlement, or will otherwise dispose of, the under-mentioned portions of Crown land, in accordance with the regulations of Government regarding land sales. Thirty-five allotments of land situated in the Kalagam palata of the Nuwarakalawiya district of the North-Central Province.

Preliminary plan 5,876. Village—Kiralowa in Kiralowa korale.

Lot.	Name of Land.	Name of Applicant.	Description.	Extent.			Upset price per acre, Rs.
				A.	R.	P.	
1	Migahahena	Nena Pakeer Lebbe and another of Bandarapotana	Low jungle fit for paddy	1	0	3	30
3	Palugahaidama	R. Mutu Banda, Vel-Vidane of Hinguruwelipitiya	do.	0	3	26	40
4	Palugahahena	O. L. Mohideen Pitchay and others of Bandarapotana	do.	2	0	4	40
5	Galwetiyehehena	S. Meera Saibo of Katukeliyawa	do.	3	1	10	40
6	Galkandalangahena	A. Asankandu of Katukeliyawa	Chena fit for paddy	3	1	19	45
7	Kiralowawela	—	Paddy field (encroachment by A. Asan and others)	0	1	33	40

Preliminary plan 5,940. Village—Bandarapottana in Kiralowa korale.						
Lot.	Name of Land.	Name of Applicant.	Description.	Extent.		Upset price per acre, Rs.
				A.	R. P.	
1	Galagawahenkotuwa	C. Kolanda Udayar	Chena fit for paddy	0	2 29	16
4	Kolongahahena	M. Tanga Saibo	Garden	0	2 25	75
Preliminary plan 5,989. Village—Kaluarachchiyagama in Kiralowa korale.						
1	Diulgahahena	L. Kapuwa and another	Chena fit for paddy	0	1 35	17.50
2	Do.	do.	do.	0	1 37	17.50
3	Do.	—	Reservation along the Wan-ela	0	0 27	—*
4	Do.	—	Reservation along the channel	0	0 9	—*
5	Godakiralagahawatta	—	do.	0	0 4	—*
6	Do.	Lensuwa, ex Vel PEDIYA	Chena	0	3 36	16
7	Dambagahawatta	Kapuwa Vidane Henaya and another	do.	0	1 32	17.50
8	Do.	do.	Garden containing coconut plants, &c. (encroachment by the applicants)	0	2 1	30
9	Mailagahawatta	L. Kapuwa and another	do.	0	1 35	30
10	Gangodahena	—	Reservation along the cart track	0	1 16	—*
11	Do.	Menika, Vel-PEDIYA and another	Garden containing coconut plants, &c. (encroachment by the applicants)	1	0 3	30
12	Gangodawatta	Menikage Unga	do.	0	3 16	30
13	Mailagahawatta	—	Garden containing coconut plants, &c. (encroachment by K. G. Kudahenaya)	0	1 26	30
14	Inginigahamulawatta	S. Kapuwa and another	Chena	0	1 24	17.50
15	Do.	do.	Garden containing coconut plants, &c. (encroachment by the applicant)	0	2 15	30
16	Dambagahahena	Menika, Vel-PEDIYA	Chena fit for paddy	0	3 38	17.50
17	Do.	—	Reservation along the wella	0	0 3	—*
18	Do.	K. Kapuwa	Chena fit for paddy	0	2 4	17.50
19	Do.	do.	do.	0	2 6	17.50
20	Do.	—	Reservation along the Wan-ela	0	0 30	—*
21	Diulgahahena	Lensuwa, ex Vel-PEDIYA	Jungle fit for paddy	0	2 6	17.50
22	Do.	do.	do.	0	1 35	17.50
23	Do.	—	Reservation for path	0	0 7	—*
Preliminary plan 5,990. Village—Kolahunnegama in Kiralowa korale.						
1	Kohombagahahena	B. Kiriya of Manakete	Chena fit for paddy	0	2 3	17.50
3	Meegahahena	B. Kiriya and 2 others of Manakete	Jungle fit for paddy	2	2 24	17.50
4	Gambirigahaidama	—	Low jungle fit for paddy	0	1 19	17.50
5	Do.	—	Open land fit for paddy, cleared by P. M. Palappuwa of Manakete	1	0 32	17.50

* Not for sale.

Further particulars regarding these lands can be had from the Government Agent, North-Central Province, and the plans of them from the Surveyor-General.

Colonial Secretary's Office,
Colombo, May 22, 1923.

CECIL CLEMENTI,
Colonial Secretary.

LAND SALES IN THE PROVINCE OF SABARAGAMUWA.

No. 1,105, P. of S.—The Government Agent, Province of Sabaragamuwa, will on Thursday, July 5, 1923, at 1 P.M., at his office in Ratnapura, put up to auction, for sale or settlement, or will otherwise dispose of, the under-mentioned portions of Crown land, in accordance with the regulations of Government regarding land sales. Seven allotments of land situated in the Ratnapura District of the Province of Sabaragamuwa.

Preliminary plan 3,178. Village—Kongolla <i>alias</i> Delarawa, Kadawata korale. Claimant—Crown, disputed by T. Mahima and another.						
Lot.	Name of Land.	Name of Applicant.	Description.	Extent.		Upset price per acre, Rs.
				A.	R. P.	
1	Kalayakandura	H. Punchikira	Deniya	0	1 18	—
Claimant—Crown.						
2	Mullearawekumbura	Encroachment by P. B. Mahima	Paddy field	0	0 26	26
3	Kumbukarawegoda	H. Punchikira	Chena	1	2 25	26
Preliminary plan 3,158. Village—Kalatuwawa, Kuruwiti korale. Claimant—Crown.						
1	Kaluwaelahena <i>alias</i> Kara whena	Encroachment by Hewainnage Salma	Garden contains jak, coconut, arecanut, &c., 10 to 15 years old	3	1 6	131
2	Do.	—	Chena	0	0 22	—*

Preliminary plan 3,192. Village—Si ogama, Kadawata korale. Claimant—Crown.

Lot.	Name of Land.	Name of Applicant.	Description.	Extent.		Upset price. per acre, Rs.
				A.	R. P.	
4	Kelemeda-arawa <i>alias</i> Delgahayata-aiawa	Encroachment by P. M. Kiriappuhamy	Paddy field	0	0 11	150

Preliminary plan 3,028. Village—Gonapitiya, Kuruwiti korale. Claimant—Crown.

1	Galendemukalana	Mr. D. T. de Alwis	Jungle	1	0 18	100
---	-----------------	--------------------	--------	---	------	-----

Preliminary plan 3,144. Village—Galapallelanda, Nawadun korale. Claimant—Crown.

1	Epagamamukalana	—	Jungle	30	3 32	106
---	-----------------	---	--------	----	------	-----

* Reservation for Gansabhawa road (not for sale).

Further information respecting these lands may be obtained from the Government Agent, Province of Sabaragamuwa, and their plans from the Surveyor-General.

Colonial Secretary's Office,
Colombo, May 19, 1923.

CECIL CLEMENTI,
Colonial Secretary.

LAND SALES BY THE SETTLEMENT OFFICER.

NORTH-WESTERN PROVINCE.

No. 6,528, S. O.—On Friday, July 6, 1923, at 10 A.M., the Land Settlement Officer will put up for sale or settlement, at Polgahawela Resthouse, the under-mentioned portions of Crown land, on the terms authorized by Government. Four allotments of land situated in the Udapola Medalassa korale of Dambadeni hatpattu division of the Kurunegala District of the North-Western Province.

Lot.	Name of Land.	Name of Claimant.	Description.	Extent.	
				A.	R. P.
2	Kumbukmulewatta	Mrs. D. N. K. Jayawardene	Garden	2	0 25
3	Do.	do.	do.	2	1 7
4	Kekunawalagawakumbura	do.	Abandoned field with coconut	0	3 17
1	Kumbukmulewatta	Crown	Garden	0	1 11*

* For lease only.

Upset price at Rs. 16 to Rs. 50 per acre. Further information regarding these lands can be obtained from the Land Settlement Officer, and plans of them from the Surveyor-General.

Colonial Secretary's Office,
Colombo, May 23, 1923.

CECIL CLEMENTI,
Colonial Secretary.

No. 6,529, S. O.—On Tuesday, July 24, 1923, at 12 noon, the Land Settlement Officer will put up for sale or settlement, at Narammala Resthouse, the under-mentioned portions of Crown land, on the terms authorized by Government. Six allotments of land situated in the Udukaha korale of Dewamedhi hatpattu division of the Kurunegala District of the North-Western Province.

Lot.	Name of Land.	Name of Claimant.	Description.	Extent.	
				A.	R. P.
1	Rukattanagahamulahena	M. D. James Appuhami	Garden	1	1 18
2	Do.	do.	do.	1	2 14
5	Do.	do.	do.	4	1 30
3	Do.	Crown	do.	0	0 7*
6	Do.	do.	do.	0	0 6*
7	Do.	do.	do.	0	0 3*

* For lease only.

Upset price at Rs. 16 to Rs. 50 per acre. Further information regarding these lands can be obtained from the Land Settlement Officer, and plans of them from the Surveyor-General.

Colonial Secretary's Office,
Colombo, May 23, 1923.

CECIL CLEMENTI,
Colonial Secretary.

No. 6,530, S. O.—On Monday, July 9, 1923, at 9 A.M., the Land Settlement Officer will put up for sale or settlement, at Hettipola, the under-mentioned portion of Crown land, on the terms authorized by Government. An allotment of land situated in the Giratalane korale of Dewamedhi hatpattu division of the Kurunegala District of the North-Western Province.

Lot.	Name of Land.	Name of Claimant.	Description.	Extent.	
				A.	R. P.
2	Tolabokelemukalana	Crown	Forest	16	0 39

Upset price at Rs. 16 to Rs. 50 per acre. Further information regarding this land can be obtained from the Land Settlement Officer, and plan of it from the Surveyor-General.

Colonial Secretary's Office,
Colombo, May 23, 1923.

CECIL CLEMENTI,
Colonial Secretary.

No. 6,531, S. O.—On Monday, July 9, 1923, at 9 A.M., the Land Settlement Officer will put up for sale or settlement, at Hettipola, the under-mentioned portions of Crown land, on the terms authorized by Government. Two allotments of land situated in the Giratalane korale of Dewameddi hatpattu division of the Kurunegala District of the North-Western Province.

Lot.	Name of Land.	Block survey preliminary plan 1,690.—Batalagodawewa.	Name of Claimant.	Description.	Extent.		
					A.	R.	P.
31	Tolabokele	Crown	..	Forest	..	5	3 23
42	Tolabokelemukalana	do.	..	do.	..	21	1 14

Upset price at Rs. 16 to Rs. 50 per acre. Further information regarding these lands can be obtained from the Land Settlement Officer, and plans of them from the Surveyor-General.

Colonial Secretary's Office,
Colombo, May 23, 1923.

CECIL CLEMENTI,
Colonial Secretary.

No. 6,532, S. O.—On Friday, July 6, 1923, at 10 A.M., the Land Settlement Officer will put up for sale or settlement, at Polgahawela Resthouse, the under-mentioned portions of Crown land, on the terms authorized by Government. Five allotments of land situated in the Udupola Otota korale of Dambadeni hatpattu division of the Kurunegala District of the North-Western Province.

Lot.	Name of Land.	Advance extract No. 1 of block survey preliminary plan 572.—Edandupitiya.	Name of Claimant.	Description.	Extent.		
					A.	R.	P.
1	Dawatagahamulahena	..	Mrs. D. N. K. Jayawardene	Low jungle	..	0	2 2
4	Asweddumekumbura	..	do.	Paddy field..	..	0	3 3
5	Dawatagahamulahena	alias	do.	Coconut and rubber	..	5	1 15
	Digane walagawahena						
3	Do.	Crown	..	Garden	..	0	1 4*
6	Do.	..	do.	do.	..	0	2 16*

* For lease only.

Upset price at Rs. 16 to Rs. 50 per acre. Further information regarding these lands can be obtained from the Land Settlement Officer, and plans of them from the Surveyor-General.

Colonial Secretary's Office,
Colombo, May 23, 1923.

CECIL CLEMENTI,
Colonial Secretary.

No. 6,533, S. O.—On Saturday, July 21, 1923, at 9 A.M., the Land Settlement Officer will put up for sale or settlement, at Talamahera Camp, the under-mentioned portions of Crown land, on the terms authorized by Government. Nine allotments of land situated in the Meda pattu East korale of Katugampola hatpattu division of the Kurunegala District of the North-Western Province.

Lot.	Name of Land.	Block survey preliminary plan 349.—Kohombapola.	Name of Claimant.	Description.	Extent.		
					A.	R.	P.
30C	Malagorakahena	..	Crown; balance not paid by (1) Ratnayake Mudiyansele Gunatilleke Aron Appuhamy, (2) ditto Sauseris Appuhamy, (3) ditto Engo Nona Hamine, (4) ditto Puchi Nona Hamine, all of Metikotuwa	Chena	..	4	3 12
30L	Malagorakewatta	..	do.	do.	..	0	0 14
30N	Malagorakehena	..	do.	do.	..	0	1 32
33	Malagorakagahawatta	..	do.	Garden	..	0	3 35
35	Malagorakahenawatta	..	do.	do.	..	1	2 13
15D	Imbulgahawatta	..	Crown; balance not paid by (1) Henerat Arachchige Julis Seneviratne, (2) Dammawela Mudiyansele Nonnahamy of Kohombepola, (3) Kurukula Arachchige Don Marshal Appuhamy, (4) Senarat Dasanayake Elizabeth Perera of Pannala	do.	..	1	1 36
16H	Do.	..	do.	do.	..	0	2 19
11BF	Imbulgahahena	..	do.	Chena	..	0	3 21
8	Delgahamulahena	..	Crown; balance not paid by (1) Imiya Mudiyansele Hendrick Appuhami, (2) ditto Cornelis Appu	do.	..	2	2 15

Upset price at Rs. 16 to Rs. 50 per acre. Further information regarding these lands can be obtained from the Land Settlement Officer, and plans of them from the Surveyor-General.

Colonial Secretary's Office,
Colombo, May 23, 1923.

CECIL CLEMENTI,
Colonial Secretary.

LAND ACQUISITION NOTICES.

HAVING been duly directed by the Governor, with the advice of the Executive Council, acting under the provisions of "The Land Acquisition Ordinance of 1876," section 6, to take order for the acquisition of the following lands, required for a public purpose, namely, for providing roads and building sites, to wit:—

Lot.	Name of Land.	Preliminary plan 18,130. Villages—Meetotamulla and Egoda Kolonnawa.	Description.	Name of Claimant.	Extent.		
					A.	R.	P.
1	Rodawatta	..	Bare land	..	Crown	..	0 1 19.3
2	Haliyawatta	..	Contains 1 coconut tree	..	K. Simon Silva	..	0 0 0.5
3	Bodawatta	..	Contains 2 coconut trees	..	Mrs. J. de Abrew	..	0 0 16.2
4	Do.	..	Contains 3 coconut trees	..	Mrs. J. P. Mendis	..	0 0 13.1
5	Do.	..	Contains 25 coconut trees	..	do.	..	0 3 15.2
6	Do.	..	Contains part of a mud building	..	do.	..	0 1 10

Lot.	Name of Land.	Description.	Name of Claimant.	Extent.		
				A.	R.	P.
7	Mahahena	Contains 1 coconut tree and 6 jak trees	Mrs. J. P. Mendis	0	1	6.3
8	Pansalwatta	Bare land	Rev. Suganasara	0	0	1
9	Mahahena	do.	Mrs. J. P. Mendis	0	0	1
10	Pansalwatta	Contains 22 coconut trees and 7 jak trees	Rev. Suganasara	0	1	21.1
11	Kosgahawatta	Bare land	Crown	0	0	7.1
12	Do.	Contains coconut trees	do.	1	0	34.3
13	Pansalwatta	Contains a school room	Rev. Suganasara	0	1	14.5
14	Kiripellagahawatta	Contains 3 jak trees	S. Porolis Appu and another	0	0	2.5
15	Pansalwatta	Bare land	Rev. Suganasara	0	0	5
16	Do.	do.	do.	0	0	18.7
17	Kiripellagahawatta	Contains 1 coconut plant	S. Porolis Appu and another	0	0	28.8
18	Do.	Contains 15 coconut trees, 2 jak trees and a masonry well and latrine	B. Thomas Perera	0	0	26.8
19	Do.	Bare land	M. Haramanis Perera	0	0	15.6
20	Do.	Contains part of a masonry latrine	P. Isabella Perera	0	0	5.1
21	Do.	Bare land	M. Charles Perera	0	0	8.3
22	Do.	Contains a masonry tiled latrine	P. Don Harmanis	0	0	11.5
23	Do.	Contains a mud latrine	M. Podisinnu Perera	0	0	1.6
24	Elhenawatta	Contains 13 coconut trees and 5 jak trees	A. William Perera	0	1	24.2
25	Etambagahawatta	Bare land	N. Siman Perera	0	0	1.7
26	Do.	Part of a coconut garden	W. Joronis de Silva	0	0	5.4
27	Do.	Contains 3 coconut trees, 2 jak trees, and a masonry well	do.	0	0	15.2
28	Delgahawatta	Bare land	P. A. Goonesekara	0	2	35.4
29	Do.	Contains 18 coconut plants, a tiled house, and a latrine	N. C. Cooray	0	2	2.7
30	Do.	Bare land	A. William Perera	0	0	16.4
31	Do.	Contains a mud hut	P. James Perera	0	0	9.3
32	Do.	Contains 6 coconut trees, and part of a hut and latrine	A. William Perera	0	0	21
33	Do.	Contains part of a mud hut	do.	0	0	19.7
34	Do.	Contains 9 coconut trees and a tiled latrine	Davith Appuhami	0	0	33.6
35	Do.	Bare land	W. D. Cecilia Silva	0	0	0.8
36	Do.	do.	Davith Appuhami	0	0	2
37	Elhenawatta	Contains rubber plants	Mrs. J. P. Mendis	1	1	5.6
38	Do.	Contains rubber plants and a mud hut	do.	2	0	2.7
39	Do.	Contains rubber plants	do.	1	2	0
40	Nagahawatta	Bare land	H. Dona Isabella and another	0	1	26.5
41	Do.	do.	do.	0	0	29.5
42	Do.	do.	Haris of C. L. M. Abdul Hamid	0	0	20.7
43	Do.	Contains 1 coconut tree and a tiled latrine	K. Podi Nona	0	0	17
44	Do.	Contains 7 coconut trees and 2 jak trees	K. Carolis Perera	0	0	19
45	Do.	Bare land	do.	0	0	3
46	Do.	Contains 2 coconut trees	K. Elisahami	0	0	6.5
47	Do.	Bare land	do.	0	0	0.7
48	Alubogahawatta	Contains 5 coconut plants, 6 jak trees, and 6 rubber trees	Heirs of C. L. M. Abdul Hamid	0	1	1.2
49	Do.	Bare land	do.	0	0	4

I hereby give public notice, as required by section 7, that the Government proposes to take possession of the lands. All persons interested in the aforesaid lands are hereby required to appear personally or by agent before me at this office, on July 30, 1923, at 12 noon, and to state the nature of their respective interests in the lands, and the amount and particulars of their claims to compensation for such interests.

The Kachcheri,
Colombo, May 19, 1923.

J. G. FRASER,
Government Agent.

HAVING been duly directed by the Governor, with the advice of the Executive Council, acting under the provisions of "The Land Acquisition Ordinance of 1876," section 6, to take order for the acquisition of the following lands, required for a public purpose, namely, for re-building Mahara Prison, to wit:—

Lot.	Name of Land.	Description.	Name of Claimant.	Extent.		
				A.	R.	P.
1	Ambagahalanda	Chena contains 15 coconut trees	Mr. F. Dornhorst, &c.	3	3	24.8
2	Do.	Bare land	Crown	0	0	8.2
3	Do.	Chena contains 13 coconut trees	Mr. F. Dornhorst, &c.	1	3	30.3
4	Nagahalanda	Garden contains 61 coconut trees	Mrs. D. V. Z. Gunasekera	0	3	21.8
5	Do.	Contains 32 coconut trees and 90 rubber plants	D. de A. Abeyasinghe	9	0	34.4
6	—	Bare land	Crown	0	1	29.4
7	—	Cart road	D. de A. Abeyasinghe and another	0	0	23.1
8	Nagahalanda	Contains 7 coconut trees	Mrs. D. V. Z. Gunasekera	0	1	15
9	Do.	Bare land	Crown	0	0	5.3
10	Do.	Contains 72 coconut trees	Mrs. D. V. Z. Gunasekera	2	0	27
11	Do.	Contains 24 coconut trees	do.	2	3	21.9
12	—	Cart road	Crown	0	0	1.7
13	—	do.	D. de A. Abeyasinghe and another	0	0	3
14	Nagahalanda	Contains 38 coconut trees	Mrs. D. V. Z. Gunasekera	0	2	4.1
15	—	Bare land	Crown	0	0	25.6

Lot.	Name of Land.	Description.	Name of Claimant.	Extent.		
				A.	R.	P.
16	—	.. Cart road ..	Mrs. Clarice Abeysinghe and another ..	0	0	5.3
17	—	.. do. ..	do. ..	0	0	9.9
18	—	.. Bare land ..	Crown ..	0	0	26.2
19	Talagalla	.. Contains 52 coconut trees ..	D. de A. Abeysinghe ..	1	0	10.7
20	Nagabalanda	.. Contains 375 coconut trees and 2 thatched houses ..	Mrs. Clarice Abeysinghe ..	5	3	31
21	—	.. Bare land ..	Crown ..	0	1	20.1
22	—	.. Cart road ..	Mrs. Clarice Abeysinghe ..	0	0	3.5
23	—	.. do. ..	Crown ..	0	0	1.3
24	—	.. do. ..	do. ..	0	0	11.4
25	—	.. do. ..	Mrs. Clarice Abeysinghe ..	0	0	9.1
26	Talagalla	.. Contains 40 coconut trees ..	D. M. Wijenayaka and another ..	1	2	22
27	Do.	.. Bare land ..	do. ..	0	0	2
28	Ragama estate	.. Contains 1 coconut tree ..	Alfred E. Perera ..	0	0	4.4

I hereby give public notice, as required by section 7, that the Government proposes to take possession of the lands. All persons interested in the aforesaid lands are hereby required to appear personally or by agent before me at this office on July 23, 1923, at 12 noon, and to state the nature of their respective interests in the lands, and the amount and particulars of their claims to compensation for such interests.

The Kachcheri,
Colombo, May 19, 1920.

J. G. FRASER,
Government Agent.

HAVING been duly directed by the Governor, with the advice of the Executive Council, acting under the provisions of "The Land Acquisition Ordinance of 1876," section 6, to take order for the acquisition of the following land, required for a public purpose, namely, for a new 40-foot road at Kalutara north, to wit:—

Preliminary plan 18,180. Village—Within the Urban District Council limits of Kalutara.

Lot.	Name of Land.	Description.	Name of Claimant.	Extent.		
				A.	R.	P.
1	Gadjipothiawatta	.. Garden contains 23 coconut trees ..	Mrs. T. Peris ..	0	0	25.1

I hereby give public notice, as required by section 7, that the Government proposes to take possession of the land. All persons interested in the aforesaid land are hereby required to appear personally or by agent before me at the Kalutara Kachcheri, on July 2, 1923, at 10 A.M., and to state the nature of their respective interests in the land, and the amount and particulars of their claims to compensation for such interests.

The Kachcheri,
Kalutara, May 21, 1923.

E. T. MILLINGTON,
Assistant Government Agent.