

Ceylon Government Gazette

Published by Authority.

No. 7,331 — FRIDAY, JUNE 1, 1923.

Part III.—Lands.

Separate paging is given to each Part in order that it may be filed separately.

	PAGE		PAGE		PAGE
Land Settlement Notices :—		Land Sales by the Government Agents :—		Land Sales by the Settlement Officer :—	
Final Orders ..	607	North-Western Province ..	629	Northern Province ..	—
Preliminary Notices ..	614	North-Central Province ..	—	Eastern Province ..	—
Land Sales by the Government Agents :—		Province of Uva ..	630	North-Western Province ..	631
Western Province ..	621	Province of Sabaragamuwa ..	—	North-Central Province ..	—
Central Province ..	622	Land Sales by the Settlement Officer :—		Province of Uva ..	—
Southern Province ..	623	Western Province ..	—	Province of Sabaragamuwa ..	—
Northern Province ..	627	Central Province ..	—	Land Acquisition Notices ..	632
Eastern Province ..	—	Southern Province ..	—	Land Resumption Notices ..	—

FINAL ORDERS.

Kurunegala S. O. No. 3,345.

Order under Section 4, Sub-section (1), of "The Waste Lands Ordinances of 1897, 1899, 1900, and 1903."

In the matter of the lands commonly called or known as Dambuwehena, situate in the village of Molligodagama, in the Tissawa korale of the Dewamedhi hatpattu of the Kurunegala District, in the North-Western Province, and of "The Waste Lands Ordinances of 1897, 1899, 1900, and 1903."

WHEREAS in pursuance of section 1 of the said Ordinances it was duly declared and notified on the 11th day of July, 1919, that if no claim to the lands commonly called or known as Dambuwehena, situate in the village of Molligodagama, in the Tissawa korale of the Dewamedhi hatpattu of the Kurunegala District, in the North-Western Province, containing in extent 28 acres 3 roods and 24 perches, and shown as lots E 114 and E 114A in preliminary plan 4,511 and in the annexed diagrams, was made to John Murray Davies, Special Officer appointed under section 28 of the said Ordinances, within the period of three months from the date specified in the said notice, such lands would be declared the property of the Crown, and dealt with on account of the Crown (*vide* Notice No. 7,297):

And whereas James Hector Ernest Ameresekere, as the duly appointed attorney of Luisa Dingiri Amma Goonewardene, made claim thereto, and Howard Orme Fox, Special Officer appointed under section 28 of the said Ordinances, made due inquiry into such claim; and whereas the said James Hector Ernest Ameresekere and Howard Orme Fox, one of the aforesaid Special Officers, with the consent of His Excellency the Governor, came to an agreement in writing dated the 19th day of March, 1920, concerning the said lands, under section 4, sub-section (1), of the said Ordinances, whereby it was agreed that the said Luisa Dingiri Amma Goonewardene should be declared the purchaser of the said lands upon payment, on or before the 19th day of June, 1920, to the Settlement Officer, of a sum of Rupees Five hundred and Twenty and Cents Twenty only (Rs. 520.20), as the purchase amount of the said lands; and whereas the date for payment was extended to the 30th day of June, 1921, and whereas the said amount has been paid within the extended time, the said Luisa Dingiri Amma Goonewardene is hereby, in pursuance of the agreement aforementioned, declared to be the purchaser of the said lands, as more fully described herein below.

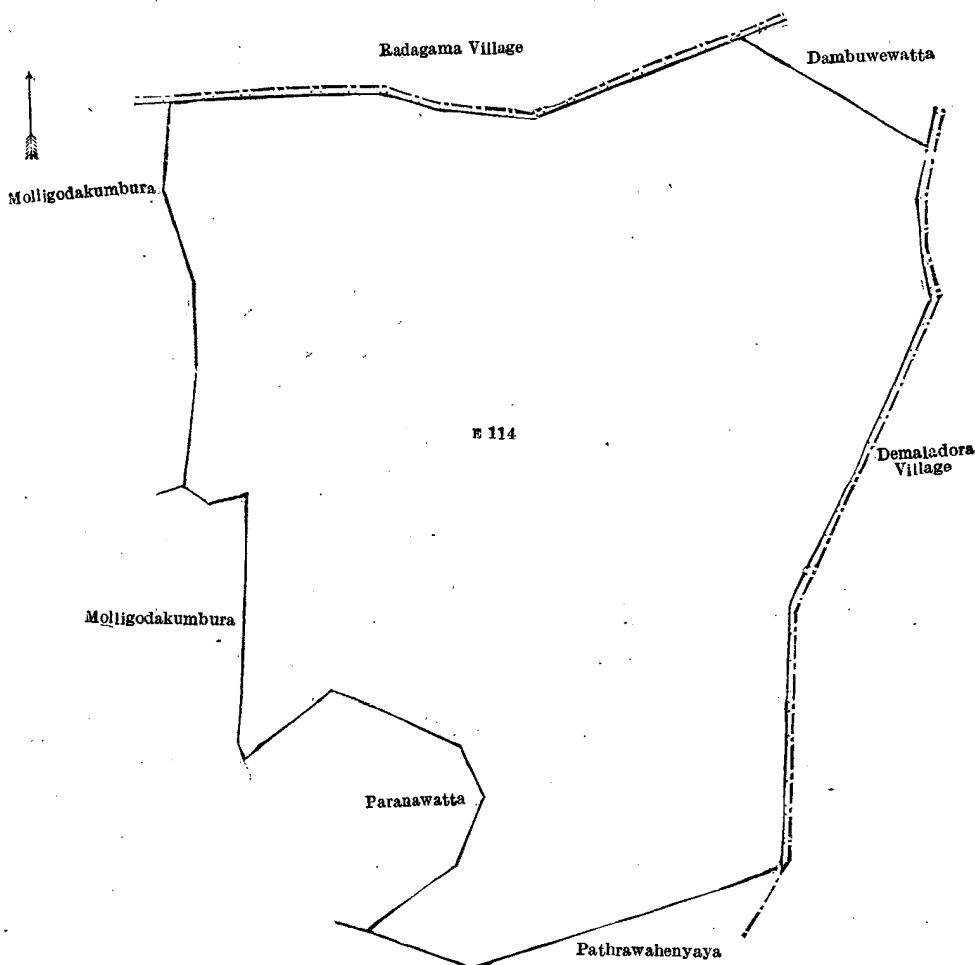
Description of the Lands referred to.

The following lots situate in the village of Molligodagama, in the Tissawa korale of the Dewamedhi hatpattu of the Kurunegala District, in the North-Western Province, as described in the annexed diagrams :—

I.—Preliminary plan 4,511.

Lot.	Name of Land.	Extent, A. R. P.
E 114	Dambuwehena	22 2 9

and bounded as follows : on the north by the village limit of Radagama, Dambuwewatta sold by the Crown; on the east by Dambuwewatta sold by the Crown, the village limit of Demaladora; on the south by Pathrawahenyaya claimed by F. J. Lucas Fernando, Parawatta claimed by Lewisa Dingiri Amma Goonewardena; on the west by Molligodakumbura claimed by Lewisa Dingiri Amma Goonewardena, Molligodakumbura claimed by Lewisa Dingiri Amma Goonewardena.



Surveyor-General's Office.
Colombo, May 7, 1917.

Scale of 4 Chains to an Inch.

C. R. LUNDIE,
for Surveyor-General.

II.—Preliminary plan 4,511.

Lot.	Name of Land.	Extent, A. R. P.
E 114A ..	Dambuwegatta ..	6 1 15

and bounded as follows : on the north by the village limit of Radagama ; on the east by Molligodakumbura claimed by Lewisa Dingiri Amma Goonewardena, Molligodakumbura claimed by Lewisa Dingiri Amma Goonewardena ; on the south by Ehetugahakumbura claimed by Bandara Mahatmaya, Galwalehenyaya claimed by Bandara Mahatmaya ; on the west by the village limit of Tissawa (rock).

[For Diagram see page 609.]

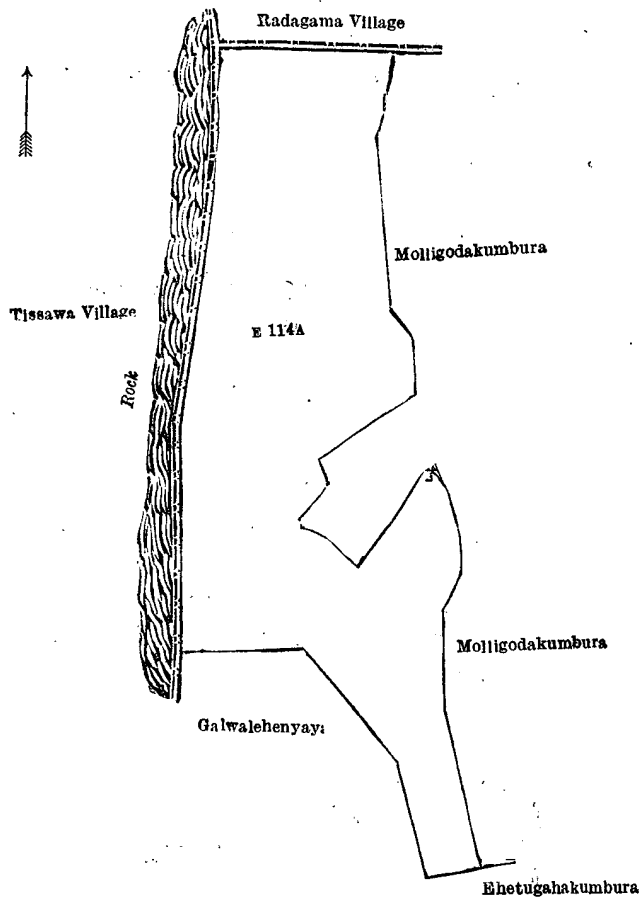
Ratnapura S. O. No. 564.

Order under Section 4, Sub-section (1), of "The Waste Lands Ordinances of 1897, 1899, 1900, and 1903." declaring Land to be Crown Property.

In the matter of the lands commonly called or known as Mahawella (part of channel), Idiriminikele (reservation for trigonometrical station), and Alankarapanguwemukalana (reservation for trigonometrical station), situate in the village of Hunuwala North, in the Helapalle pattu of the Meda korale of the Ratnapura District, in the Province of Sabaragamuwa, and of "The Waste Lands Ordinances of 1897, 1899, 1900, and 1903."

WHEREAS in pursuance of section 1 of the said Ordinances it was duly notified on the 25th day of June, 1920, that if no claim to the lands commonly called or known as Mahawella (part of channel), Idiriminikele (reservation for trigonometrical station), and Alankarapanguwemukalana (reservation for trigonometrical station), situate in the village of Hunuwala North, in the Helapalle pattu of the Meda korale of the Ratnapura District, in the Province of Sabaragamuwa, containing in extent 1 rood and 39 perches, and shown as lots 3, 7, and 14 in block survey preliminary plan 200A and in the annexed diagrams, was made to Mungo Tennent Archibald, Special Officer appointed under section 28 of the said Ordinances, within the period of three months from the date specified in such notice, such lands would be declared the property of Crown, and dealt with on account of the Crown (*vide* Notice No. 7,559):

And whereas (1) Edirimuni Suwaris de Silva Amarasekera, (2) Edirimuni James de Silva, (3) Edirimuni Amaris de Silva, and (4) Elizabeth Tillekeratne made claim thereto ; and whereas the said 1st, 2nd, 3rd, and 4th claimants withdrew their claims to the above-mentioned lots 3, 7, and 14 of this order ; I, Maxwell MacLagan Wedderburn, Special Officer appointed under section 28 of the said Ordinances, under and by virtue of the powers vested in me in that behalf by section 4 of the said Ordinances, do hereby on this 10th day of February, 1923, order and declare under section 4, sub-section (1), of the said Ordinances, that the said lands, as more fully described herein below, are the property of the Crown.



Surveyor-General's Office,
Colombo, May 7, 1919.

Scale of 4 Chains to an Inch.

C. R. LUNDIE,
for Surveyor-General.

January 31, 1923.

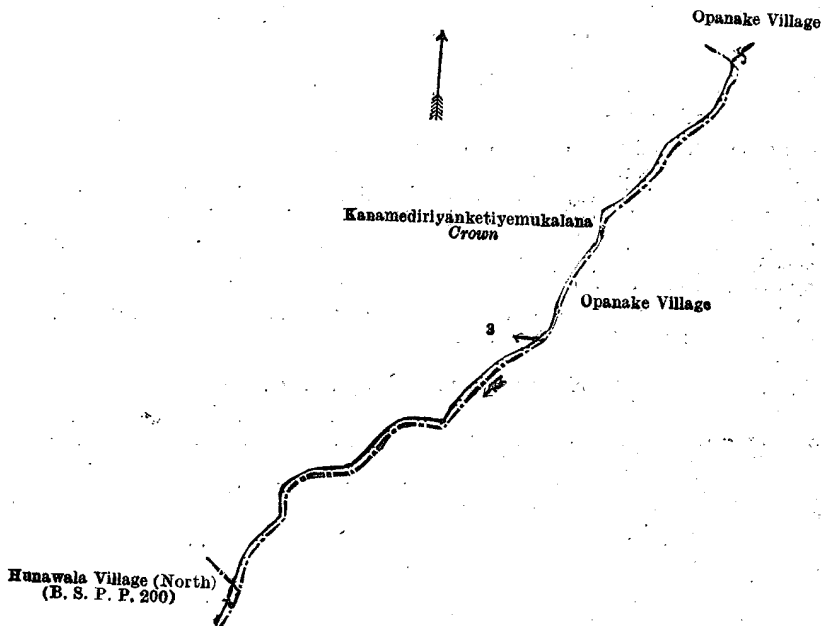
N. A. HAMPTON,
Special Officer.

Description of the Lands referred to.

The following lots situate in the village of Hunuwala North, in the Helapalle pattu of the Meda korale of the Ratnapura District, in the Province of Sabaragamuwa, as described in the annexed diagrams:—

Lot.	Name of Land.	I.—Block survey preliminary plan 200A.	Extent, A. R. P.
3	Mahawella (part of channel)	0 0 12

and bounded as follows: on the north by Kanamediriyanketiyemukalana belonging to the Crown, the village limit of Opanake; on the east by the village limit of Opanake; on the south by the village limits of Opanake and Hunuwala North (block survey preliminary plan 200); on the west by Kanamediriyanketiyemukalana belonging to the Crown.



Surveyor-General's Office,
Colombo, October 26, 1922.

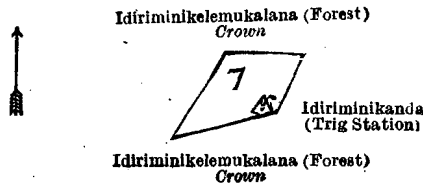
Scale of 4 Chains to an Inch.

C. H. VINCE,
for Surveyor-General.

II.—Block survey preliminary plan 200A.

Lot.	Name of Land.	Extent, A. R. P.
7 ..	Idiriminikele (reservation for trigonometrical station) ..	0 1 2

and bounded as follows : on the north, east, south, and west by Idiriminkelemukalana (forest) belonging to the Crown.



Surveyor-General's Office,
Colombo, October 26, 1922.

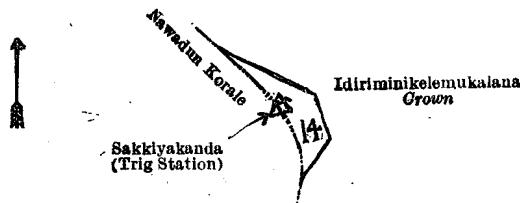
Scale of 4 Chains to an Inch.

C. H. VINCE,
for Surveyor-General.

III.—Block survey preliminary plan 200A.

Lot.	Name of Land.	Extent, A. R. P.
14 ..	Alankarapanguwemukalana (reservation for trigonometrical station) ..	0 0 25

and bounded as follows : on the north and east by Idiriminkelemukalana belonging to the Crown ; on the south by Idiriminkelemukalana belonging to the Crown, the boundary of the Nawadun korale ; on the west by the boundary of the Nawadun korale.



Surveyor-General's Office,
Colombo, October 26, 1922.

Scale of 4 Chains to an Inch.

C. H. VINCE,
for Surveyor-General.

February 10, 1923.

M. M. WEDDERBURN,
Special Officer.

Ratnapura S. O. No. 565.

Order under Section 2 of "The Waste Lands Ordinances of 1897, 1899, 1900, and 1903,"
declaring Land to be Crown Property.

In the matter of the lands commonly called or known as a stream, part of Kumbure-ela (half the area of stream), &c., situate in the village of Hunuwala North, in the Helapalle pattu of the Meda korale of the Ratnapura District, in the Province of Sabaragamuwa, and of "The Waste Lands Ordinances of 1897, 1899, 1900, and 1903."

THE notice required by section 1 of "The Waste Lands Ordinances of 1897, 1899, 1900, and 1903," having been duly published in manner prescribed by that section in respect of the above-named lands (*vide* Notice No. 7,559), and no claim having been made to the said lands or to any interest therein within the period of three months from the date specified in the said notice, I, Maxwell MacLagan Wedderburn, Special Officer appointed under section 28 of the said Ordinances, under and by virtue of the powers vested in me in that behalf by section 2 of the said Ordinances, do hereby on this 10th day of February, 1923, order and declare that the said lands, as more fully described herein below, situate in the village of Hunuwala North, in the Helapalle pattu of the Meda korale of the Ratnapura District, in the Province of Sabaragamuwa, and shown as lots 1, 5, 6, 8, 11, 12, and 13 in block survey preliminary plan 200A and in the annexed diagrams, and containing in extent 5 acres 2 roods and 28 perches, are the property of the Crown.

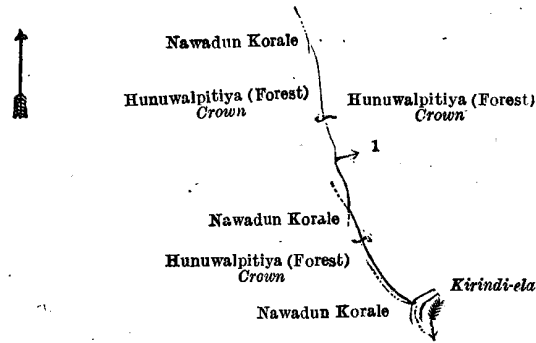
Description of the Lands referred to.

The following lots situate in the village of Hunuwala North, in the Helapalle pattu of the Meda korale of the Ratnapura District, in the Province of Sabaragamuwa, as described in the annexed diagrams :—

I.—Block survey preliminary plan 200A.

Lot.	Name of Land.	Extent, A. R. P.
1 ..	(Stream) ..	0 0 9

and bounded as follows : on the north by the boundary of the Nawadun korale; Hunuwalpitiya (forest) belonging to the Crown ; on the east by Hunuwalpitiya (forest) belonging to the Crown, the Kirindi-ela ; on the south by the boundary of the Nawadun korale ; on the west by the boundary of the Nawadun korale, Hunuwalpitiya (forest) belonging to the Crown, the boundary of the Nawadun korale, Hunuwalpitiya (forest) belonging to the Crown, the boundary of the Nawadun korale.



Surveyor-General's Office,
Colombo, October 26, 1922.

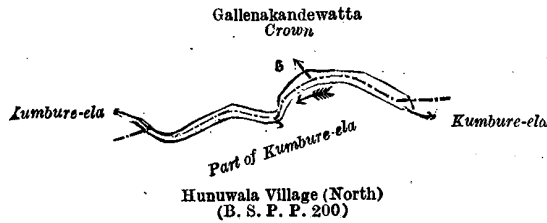
Scale of 4 Chains to an Inch.

C. H. VINCE,
for Surveyor-General.

Lot. Name of Land. II.—Block survey preliminary plan 200A.
5 .. Part of Kumbure-ela (half the area of stream) ..

Extent, A. R. P.
.. 0 0 11

and bounded as follows : on the north by Gallenakandewatta belonging to the Crown ; on the east by Gallenakandewatta belonging to the Crown, the village limit of Hunuwala North, B. S. P. P. 200 (the Kumbure-ela) ; on the south by the village limit of Hunuwala North, B. S. P. P. 200 (part of the Kumbure-ela) ; on the west by the village limit of Hunuwala North, B. S. P. P. 200 (part of the Kumbure-ela), the Kumbure-ela.



Surveyor-General's Office,
Colombo, October 26, 1922.

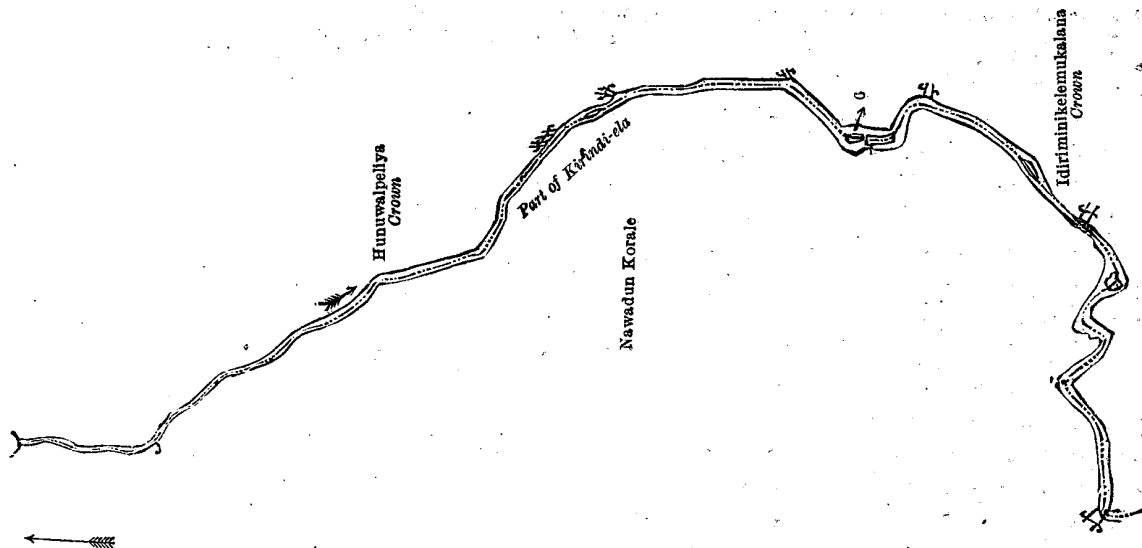
Scale of 4 Chains to an Inch.

C. H. VINCE,
for Surveyor-General.

Lot. Name of Land. III.—Block survey preliminary plan 200A.
6 .. Part of Kirinde-ela (half the area of the stream) ..

Extent, A. R. P.
.. 4 2 37

and bounded as follows : on the north by Hunuwalpeliya belonging to the Crown ; on the east by Hunuwalpeliya belonging to the Crown, Idiriminikelemukalana belonging to the Crown ; on the south by Idiriminikelemukalana belonging to the Crown ; on the west by the boundary of the Nawadun korale (part of the Kirindi-ela).



Surveyor-General's Office,
Colombo, October 26, 1922.

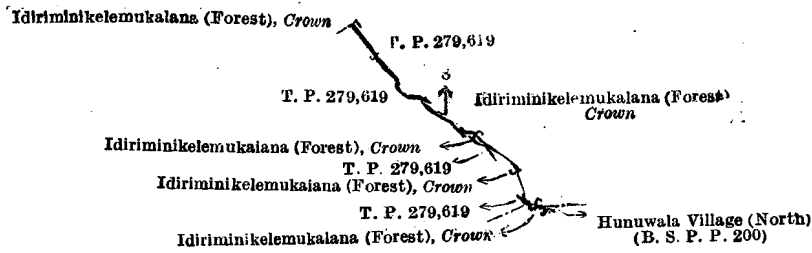
Scale of 16 Chains to an Inch.

C. H. VINCE,
for Surveyor-General.

Lot. Name of Land. IV.—Block survey preliminary plan 200A.
8 .. Stream ..

Extent, A. R. P.
.. 0 0 9

and bounded as follows : on the north by Idiriminikelemukalana (forest) belonging to the Crown, T. P. 279,619, Idiriminikelemukalana (forest) belonging to the Crown ; on the east by Idiriminikelemukalana (forest) belonging to the Crown ; on the south by the village limit of Hunuwala North (B. S. P. P. 200), Idiriminikelemukalana (forest) belonging to the Crown, T. P. 279,619, Idiriminikelemukalana (forest) belonging to the Crown ; on the west by T. P. 279,619, Idiriminikelemukalana (forest) belonging to the Crown, T. P. 279,619, Idiriminikelemukalana (forest) belonging to the Crown.



Surveyor-General's Office,
Colombo, October 26, 1922.

Scale of 4 Chains to an Inch.

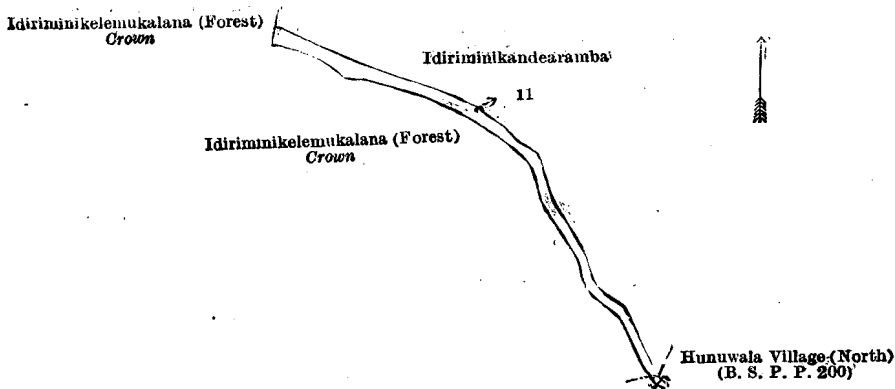
C. H. VINCE,
for Surveyor-General.

V.—Block survey preliminary plan 200A.

Lot.	Name of Land.
11	Arambe-ela

Extent, A. R. P.
0 0 35

and bounded as follows: on the north by Idiriminikande-aramba (private); on the east by Idiriminikande-aramba (private); on the south by the village limit of Hunuwala North (B. S. P. P. 200), Idiriminikelemukalana (forest) belonging to the Crown; on the west by Idiriminikelemukalana (forest) belonging to the Crown.



Surveyor-General's Office,
Colombo, October 26, 1922.

Scale of 4 Chains to an Inch.

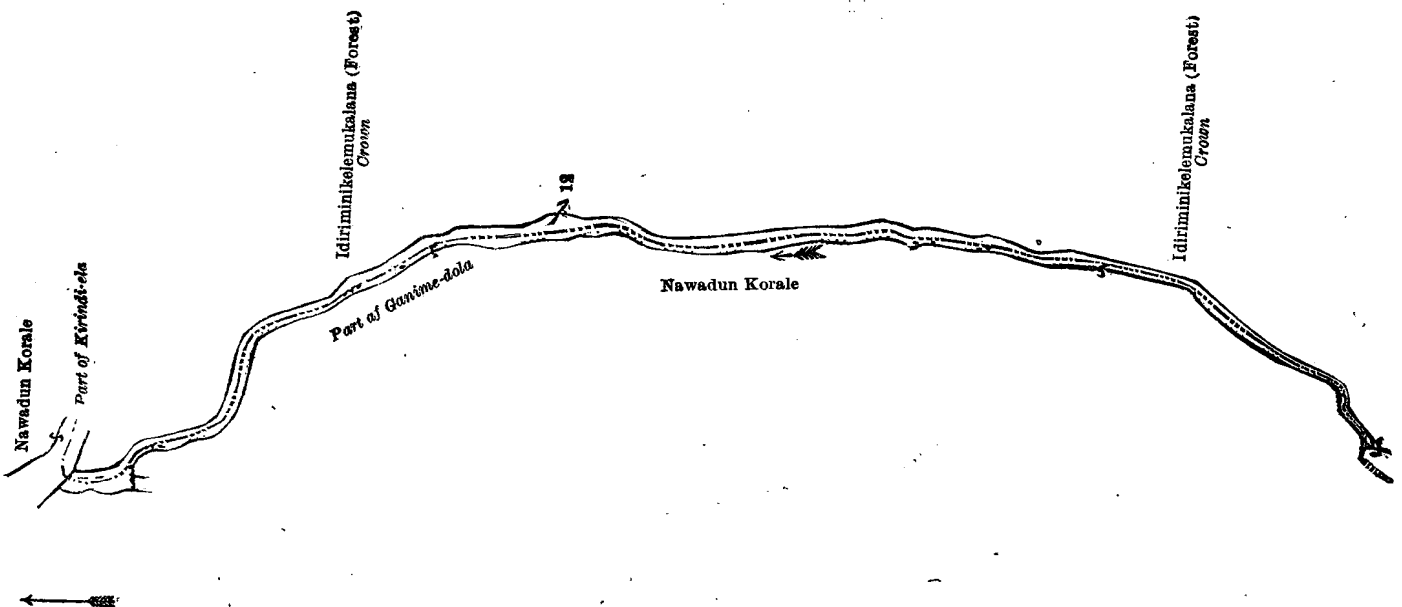
C. H. VINCE,
for Surveyor-General.

VI.—Block survey preliminary plan 200A.

Lot.	Name of Land.
12	Part of Ganime-dola (half the area of stream)

Extent, A. R. P.
0 1 33

and bounded as follows: on the north by part of the Kirindi-ela (the boundary of the Nawadun korale), Idiriminikelemukalana (forest) belonging to the Crown; on the east and south by Idiriminikelemukalana (forest) belonging to the Crown; on the west by the boundary of the Nawadun korale (part of the Ganime-dola).



Surveyor-General's Office,
Colombo, October 26, 1922.

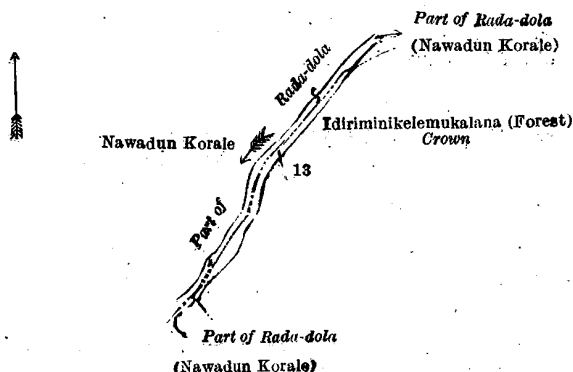
Scale of 4 Chains to an Inch.

C. H. VINCE,
for Surveyor-General.

VII.—Block survey preliminary plan 200A.

Lot.	Name of Land.	Extent, A. R. P.
13	Part of Rada-dola (half the area of stream)	0 0 14

and bounded as follows: on the north by the boundary of the Nawadun korale (part of Rada-dola); on the east by Idiriminikelemukalana (forest) belonging to the Crown; on the south by Idiriminikelemukalana (forest) belonging to the Crown, the boundary of the Nawadun korale (part of Rada-dola); on the west by the boundary of the Nawadun korale (part of Rada-dola).



Surveyor-General's Office,
Colombo, October 26, 1922.

Scale of 4 Chains to an Inch.

C. H. VINCE,
for Surveyor-General.

February 10, 1923.

M. M. WEDDERBURN,
Special Officer.

Kegalla S. O. No. 486.

Order under Section 4, Sub-section (1), of "The Waste Lands Ordinances of 1897, 1899, 1900, and 1903."

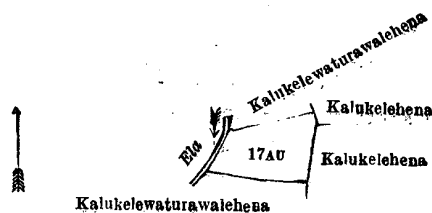
In the matter of the land commonly called or known as Kalukelewaturawalehena, situate in the village of Parape, in the Kinigoda korale of the Kegalla District, in the Province of Sabaragamuwa, and of "The Waste Lands Ordinances of 1897, 1899, 1900, and 1903."

WHEREAS in pursuance of section 1 of the said Ordinances it was duly declared and notified on the 17th day of October, 1913, that if no claim to the land commonly called or known as Kalukelewaturawalehena, situate in the village of Parape, in the Kinigoda korale of the Kegalla District, in the Province of Sabaragamuwa, containing in extent 1 acre and 7 perches, and shown as lot 17AU in block survey preliminary plan 96 and in the annexed diagram, was made to Ralph Marcus Meaburn Worsley, Special Officer appointed under section 28 of the said Ordinances, within the period of three months from the date specified in the said notice, such land would be declared the property of the Crown, and dealt with on account of the Crown (*vide* Notice No. 5,030):

And whereas (1) Tumpanayalaye Hapuwa and (2) ditto Kirihonda made claim thereto, and Ralph Marcus Meaburn Worsley, Thomas Graham Willett, Howard Orme Fox, Maxwell MacLagan Wedderburn, and Frederick Lewis, Special Officers appointed under section 28 of the said Ordinances, made due inquiry into such claim, and whereas the said claimants and Howard Orme Fox, one of the aforesaid Special Officers; came to an agreement in writing dated the 14th day of April, 1920, concerning the said land, under section 4, sub-section (1), of the said Ordinances, whereby it was agreed that the said 1st and 2nd claimants should be declared along with (a) Tumpanayalaye Gunaya, (b) ditto Appuwa, (c) ditto Ukkuwa, (d) ditto Janguwa, and (e) ditto Menika the purchasers, in the following shares, viz., $\frac{1}{4}$ to the said 1st claimant, $\frac{1}{10}$ th to the said 2nd claimant, $\frac{1}{4}$ to the said (a) Tumpanayalaye Gunaya, and $\frac{1}{10}$ th to each of the said (b) Tumpanayalaye Appuwa, (c) Tumpanayalaye Ukkuwa, (d) Tumpanayalaye Janguwa, and (e) Tumpanayalaye Menika, of the said land upon payment, on or before the 14th day of June, 1920, to the Assistant Government Agent at Kegalla or to the Settlement Officer, of a sum of Rupees Sixteen and Cents Eighty only (Rs. 16.80), as the purchase amount of the said land, and whereas the said amount has been duly paid, the said 1st and 2nd claimants and the said (a) Tumpanayalaye Gunaya, (b) ditto Appuwa, (c) ditto Ukkuwa, (d) ditto Janguwa, and (e) ditto Menika are hereby, in pursuance of the agreement aforementioned, declared to be the purchasers, in the said shares, of the said land, as more fully described herein below.

Description of the Land referred to.

The land commonly called or known as Kalukelewaturawalehena, situate in the village of Parape, in the Kinigoda korale of the Kegalla District, in the Province of Sabaragamuwa, containing in extent 1 acre and 7 perches, and shown as lot 17AU in block survey preliminary plan 96 and in the annexed diagram; and bounded as follows: on the north by Kalukelewaturawalehena sold to Arambe Dewyalagedara Rankira, *ex* Vidane Dewaya, under the Waste Lands Ordinances; on the east by Kalukelehena sold to Koruwage Peter Fernando and others under the Waste Lands Ordinances; on the south by Kalukelewaturawalehena sold to Maha Dewyalage Bandiya, Vel-Dewaya, and another under the Waste Lands Ordinances; on the west by an ela.



Surveyor-General's Office,
Colombo, July 17, 1922.

Scale of 8 Chains to an Inch.

C. H. VINCE,
for Surveyor-General.

December 8, 1922.

M. M. WEDDERBURN,
Special Officer.

Kegalla S. O. No. 487.

Order under Section 4, Sub-section (1), of "The Waste Lands Ordinances of 1897, 1899, 1900, and 1903."

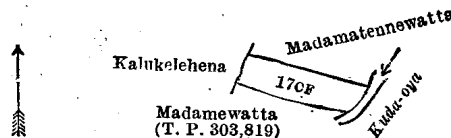
In the matter of the land commonly called or known as Madamegurugalehena, situate in the village of Parape, in the Kinigoda korale of the Kegalla District, in the Province of Sabaragamuwa, and of "The Waste Lands Ordinances of 1897, 1899, 1900, and 1903."

WHEREAS in pursuance of section 1 of the said Ordinances it was duly declared and notified on the 17th day of October, 1913, that if no claim to the land commonly called or known as Madamegurugalehena, situate in the village of Parape, in the Kinigoda korale of the Kegalla District, in the Province of Sabaragamuwa, containing in extent 2 roods and 18 perches, and shown as lot 17CF in block survey preliminary plan 96 and in the annexed diagram, was made to Ralph Marcus Meaburn Worsley, Special Officer appointed under section 28 of the said Ordinances, within the period of three months from the date specified in the said notice, such land would be declared the property of the Crown, and dealt with on account of the Crown (*vide* Notice No. 5,030):

And whereas (1) Tumpanayalaye Hapuwa and (2) Tumpanayalaye Kirihonda made claim thereto, and Ralph Marcus Meaburn Worsley, Thomas Graham Willett, Howard Orme Fox, Maxwell MacLagan Wedderburn, and Frederick Lewis, Special Officers appointed under section 28 of the said Ordinances, made due inquiry into such claim, and whereas the said 1st and 2nd claimants and Howard Orme Fox, one of the aforesaid Special Officers, came to an agreement in writing dated the 14th day of April, 1920, concerning the said land, under section 4, sub-section (1), of the said Ordinances, whereby it was agreed that the said 1st and 2nd claimants should be declared along with (a) Tumpanayalaye Gunaya, (b) Tumpanayalaye Appuwa, (c) Werawelle Ukkuwa, and (d) Bombugalagedara Rankira the purchasers, in the following shares, viz., $\frac{1}{3}$ to each of the said 1st and 2nd claimants, $\frac{1}{3}$ to each of the said (a) Tumpanayalaye Gunaya and (b) Tumpanayalaye Appuwa, and $\frac{1}{3}$ to each of the said (c) Werawelle Ukkuwa, and (d) Bombugalagedara Rankira, of the said land upon payment, on or before the 14th day of June, 1920, to the Assistant Government Agent at Kegalla or to the Settlement Officer, of a sum of Rupees Nine and Cents Eighty-four only (Rs. 9·84), as the purchase amount of the said land, and whereas the said amount has been duly paid, the said 1st and 2nd claimants and the said (a) Tumpanayalaye Gunaya, (b) Tumpanayalaye Appuwa, (c) Werawelle Ukkuwa, and (d) Bombugalagedara Rankira are hereby, in pursuance of the agreement aforementioned, declared to be the purchasers, in the said shares, of the said land, as more fully described herein below.

Description of the Land referred to.

The land commonly called or known as Madamegurugalehena, situate in the village of Parape, in the Kinigoda korale of the Kegalla District, in the Province of Sabaragamuwa, containing in extent 2 roods and 18 perches, and shown as lot 17CF in block survey preliminary plan 96 and in the annexed diagram; and bounded as follows: on the north by Madamatennewatta claimed by Maha Dewyalagedera Menika and another; on the east by the Kuda-oya; on the south by Madamewatta sold by the Crown (T. P. 303,819); on the west by Kalukelehehena sold to Dombagahagedera Dingiriya *alias* Dingiya and others under the Waste Lands Ordinances.



Surveyor-General's Office,
Colombo, July 17, 1922.

Scale of 8 Chains to an Inch.

C. H. VINCE,
for Surveyor-General.

December 8, 1922.

M. M. WEDDERBURN,
Special Officer.

PRELIMINARY NOTICES.

Colombo Notice No. 8,346.

Notice under "The Waste Lands Ordinances of 1897, 1899, 1900, and 1903."

TAKE notice that unless within three months from June 1, 1923, the persons, if any, who claim any interest in the lands hereinafter mentioned or in any one or more of such lands or to some interest therein make claim in person or in writing to the said lands or to any of them or to some interest therein to W. T. Stace, Esq., Special Officer appointed under section 28 of "The Waste Lands Ordinances of 1897, 1899, 1900, and 1903," at his office at Colombo:

Such Special Officer, in pursuance of the powers vested in him by the said Ordinances, will declare by writing under his hand that the said lands, or such of them as to which no claim has been made, are the property of the Crown.

W. T. STACE,
Special Officer.

NOTE.—A claim to a right of way over the said lands or any of them is a claim to an interest in the land or lands.

Description of the Lands referred to.

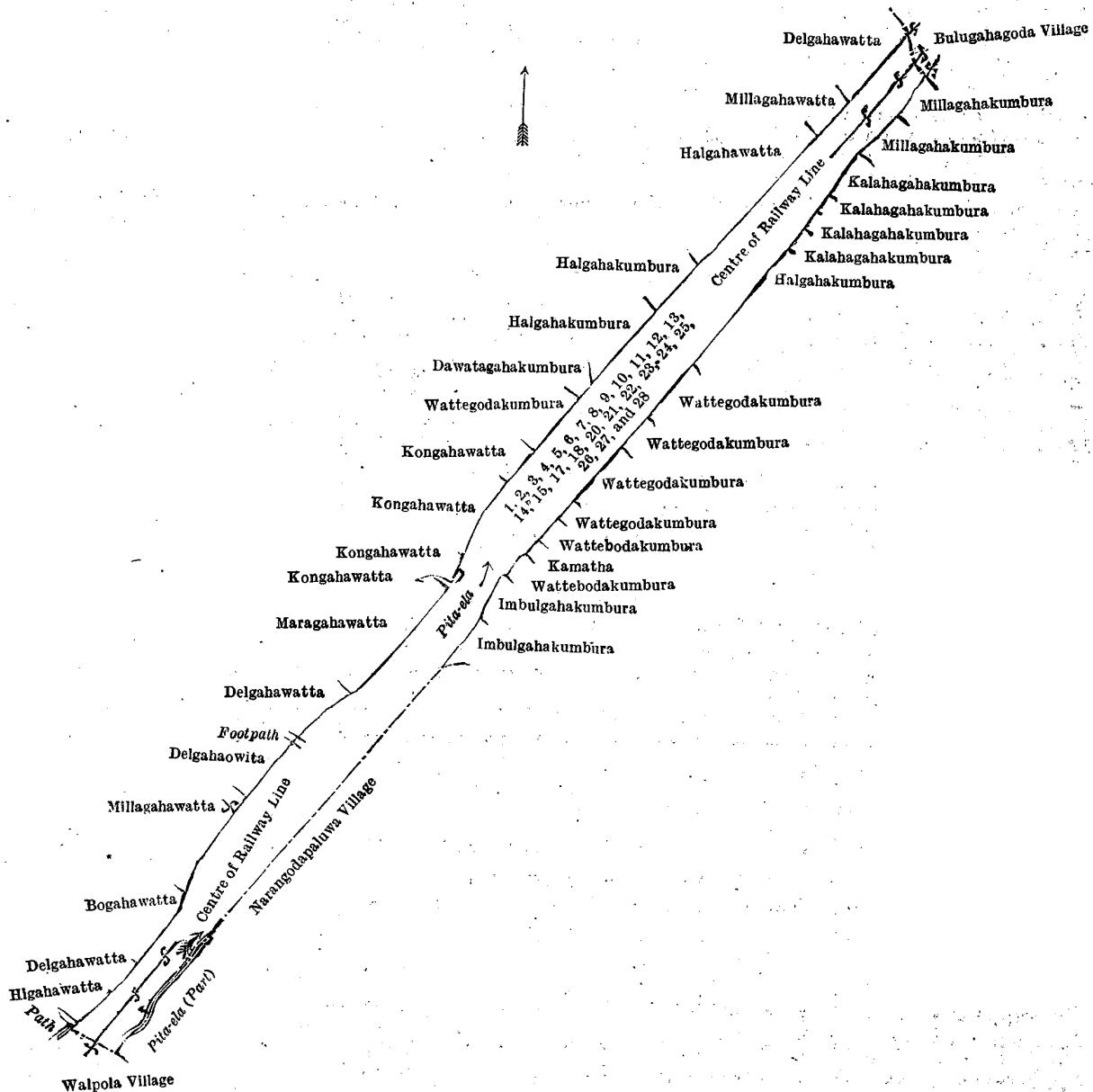
The following lots situated in the village of Batuwatta, in the Ragam pattuwa of the Alutkuru korale south of the Colombo District, in the Western Province as described in the annexed diagram:—

Preliminary plan 16,135.

Lot.	Name of Land.	Extent, A. R. P.	Lot.	Name of Land.	Extent, A. R. P.
1 ..	Railway reservation	.. 14 0 35·50	8 ..	Kohilakotuwa 0 0 1·37
2 ..	Delgahawatta 0 0 1·10	9 ..	Kalahagahakumbura	.. 0 0 0·87
3 ..	Millagahakumbura	.. 0 0 1·50	10 ..	Halgahakumbura 0 0 4
4 ..	Millagahawatta 0 0 1·03	11 ..	Do. (encroachment)	.. 0 0 14·87
5 ..	Kalahagahakumbura	.. 0 0 1	12 ..	Do. (do.)	.. 0 0 17·87
6 ..	Do. 0 0 1·06	13 ..	Dawatagahakumbura (do.)	.. 0 0 3·25
7 ..	Halgahawatta 0 0 1·81	14 ..	Wattegodakumbura	.. 0 0 8

Lot.	Name of Land.	Extent, A. R. P.	Lot.	Name of Land.	Extent, A. R. P.
15	Wattegodakumbura	0 0 0.34	24	Delgahaowita (encroachment)	0 0 5.12
17	Imbulgahakumburapillewa (bare land and ela)	0 0 14.75	25	Millagahawatta (do.)	0 0 0.87
18	Kongahawatta	0 0 7	26	Do. (do.)	0 0 14.25
20	Madagahawatta (encroachment)	0 0 4.87	27	Do.	0 0 0.25
21	Delgahakumbura	0 0 14.50	28	Bogahawatta	0 0 0.25
22	Madagahawatta	0 0 3.12			
23	Do.	0 0 0.06			14 3 38.61

and bounded as follows: on the north by Halgahakumbura claimed by H. Regis Appu and others, Halgahakumbura claimed by J. Joronis Appu, Halgahawatta claimed by Basnayaka Appuhamilage Simang Tissera, Millagahawatta claimed by L. Girolis Fernando, Delgahawatta claimed by Lankahaluge Cornelis Fernando; on the east by the village limit of Bulugahagoda, Millagahakumbura claimed by L. Francisco Fernando and another, Millagahakumbura claimed by P. Gabriel Appu, Kalahagahakumbura claimed by Charles Sarang and others, Kalahagahakumbura claimed by Carolis Tissera, Kalahagahakumbura claimed by B. Suwaris Cooray and others, Kalahagahakumbura claimed by Yapage John Singho, Halgahakumbura claimed by Hanwellage Jacolis Appu and others, Wattegodakumbura claimed by B. Simang Tissera, Wattegodakumbura claimed by P. Anthony Appu, Wattegodakumbura claimed by B. Suwaris Cooray and others, Wattegodakumbura claimed by P. Marthelis Vedarala, Wattebodakumbura claimed by H. Regisappu and others, Kamatha (private), Wattebodakumbura claimed by Marthelis Vedarala, Imbulgahakumbura claimed by P. Don Gabriel and others, Imbulgahakumbura claimed by B. Simang Tissera; on the south by the village limit of Narangodapaluwa (part of Pita-ela), the village limit of Walpola; on the west by a path, Higahawatta claimed by I. Elaris Appu and others, Delgahawatta claimed by H. Polintinahamy, Bogahawatta claimed by H. Elaris Appu and others, Millagahawatta claimed by Hanwellage Aranalis and others, Delgahaowita claimed by Don Anthony Ranasinghe, Delgahawatta claimed by I. Sadris and others, Maragahawatta claimed by Jayacodiarachchige Joronis Appu, Kongahawatta (encroachment by Idipuliarachchige Lisahamy) claimed by the Ceylon Government Railway, Kongahawatta claimed by I. Lisahamy, Kongahawatta claimed by P. Anthony Ranasinghe, Vel-Vidane, Kongahawatta claimed by P. Don Gabriel and others, Wattegodakumbura claimed by P. Gabriel Appu, Dawatagahakumbura claimed by J. Joronis Appu.



Surveyor-General's Office,
Colombo, February 23, 1923.

Scale of 8 Chains to an Inch.
Colombo S. O. 45—1923.

C. H. VINCE,
for Surveyor-General.

Anuradhapura Notice No. 8,347.

Notice under "The Waste Lands Ordinances of 1897, 1899, 1900, and 1903."

TAKE notice that unless within three months from June 1, 1923, the persons, if any, who claim any interest in the lands hereinafter mentioned or in any one or more of such lands or to some interest therein make claim in person or in writing to the said lands or any of them or to some interest therein to L. L. Hunter, Esq., Special Officer appointed under section 28 of "The Waste Lands Ordinances of 1897, 1899, 1900, and 1903," at his office at Colombo :

Such Special Officer, in pursuance of the powers vested in him by the said Ordinances, will declare by writing under his hand that the said lands, or such of them as to which no claim has been made, are the property of the Crown.

L. L. HUNTER,
Special Officer.

NOTE.—A claim to a right of way over the said lands or any of them is a claim to an interest in the land or lands.

Description of the Lands referred to.

The following lots situated in the village of Harambewatta, in the Karukkankulama tulana of the Maminiya korale of the Kalagam palata, in the North-Central Province, as described in the annexed diagram :—

Block survey preliminary plan 842.

Lot.	Name of Land.	Extent, A. R. P.	Lot.	Name of Land.	Extent, A. R. P.
1	Serugaswalayaya <i>alias</i> Kongahayaya	43 0 8	23	Migahalanda (reservation for approach road cemetery)	0 2 5
4	Tisbamba (sanitary reserve)	1 1 29	24	Footpath to Sestrawelliya	0 0 10
5	Path to main road	0 1 5	25	Karambewattawewa (tank and bund)	39 2 9
6	Palugahawalayaya, Hikgahahena	66 1 38	30	Footpath	0 0 11
7	Palugahawalamukalana	52 3 33	31	Keeriyagasyaya	13 2 38
8	Main road from Kandy to Anuradhapura (half area of road)	0 1 22	32	Footpath	0 0 8
8½	Palugahawalamukalana (reservation for road)	0 1 37	33	Kongasyaya	23 3 8
9	Tisbamba (sanitary reserve)	3 1 38	34	Do. (railway reserve)	8 3 35.7
21	Serugaswalayaya (tank bund reservation)	0 2 8	35	Footpath (do.)	0 0 4
22	Migahalanda (reservation for approach road cemetery)	0 0 19	36	Keeriyagasyaya (do.)	1 2 28.7
			37	Nugagahayaya	22 1 25
					280 0 19.4

and bounded as follows : on the north by the boundary of the Kalagam korale south ; on the east by the village limit of Olukaranda (part of main road to Kandy), the village limit of Panikkankulama ; on the south by the village limit of Panikkankulama, the village limit of Sestrawelliya ; on the west by the village limit of Sestrawelliya, the boundary of the Kalagam korale south.

NOTE.—The following lots lying within the above-mentioned boundaries are excluded from this notice, and their aggregate acreage of 18 acres 2 roods and 11 perches is not included in the acreage of 280 acres and 19.4 perches given above :—

Block survey preliminary plan 842.

Lot.	Name of Land.	Extent, A. R. P.	Lot.	Name of Land	Extent, A. R. P.
A 2	Dambagahakumbura	11 0 22	B 11	Kohombagahawatta	0 0 3
A 3	Kamata (threshing-floor)	0 1 32	B 12	Kosgahawatta	0 0 12
A 13	Meegahawatta, Ambagahawatta	2 2 30	B 26	Do.	0 2 26
A 14	Thalgahawatta	0 0 10	B 27	Godegirigahawatta	0 3 33
A 15	Ambagahawatta	0 0 15	B 28	Dehigahawatta	0 0 7
A 16	Migahawatta	0 0 33	B 29	Kohombagahawatta	0 0 17
A 17	Do.	0 0 7	19	Not used	—
A 18	Do.	0 1 16	20	Not used	—
B 10	Kohombagahawatta, Dehigahawatta, Kosgahawatta	1 2 28			18 2 11

[For Diagram see page 617.]

Anuradhapura Notice No. 8,348.

Notice under "The Waste Lands Ordinances of 1897, 1899, 1900, and 1903."

TAKE notice that unless within three months from June 1, 1923, the persons, if any, who claim any interest in the lands hereinafter mentioned or in any one or more of such lands or to some interest therein make claim in person or in writing to the said lands or any of them or to some interest therein to Louis Lucien Hunter, Esq., Special Officer appointed under section 28 of "The Waste Lands Ordinances of 1897, 1899, 1900, and 1903," at his office at Colombo :

Such Special Officer, in pursuance of the powers vested in him by the said Ordinances, will declare by writing under his hand that the said lands, or such of them as to which no claim has been made, are the property of the Crown.

L. L. HUNTER,
Special Officer.

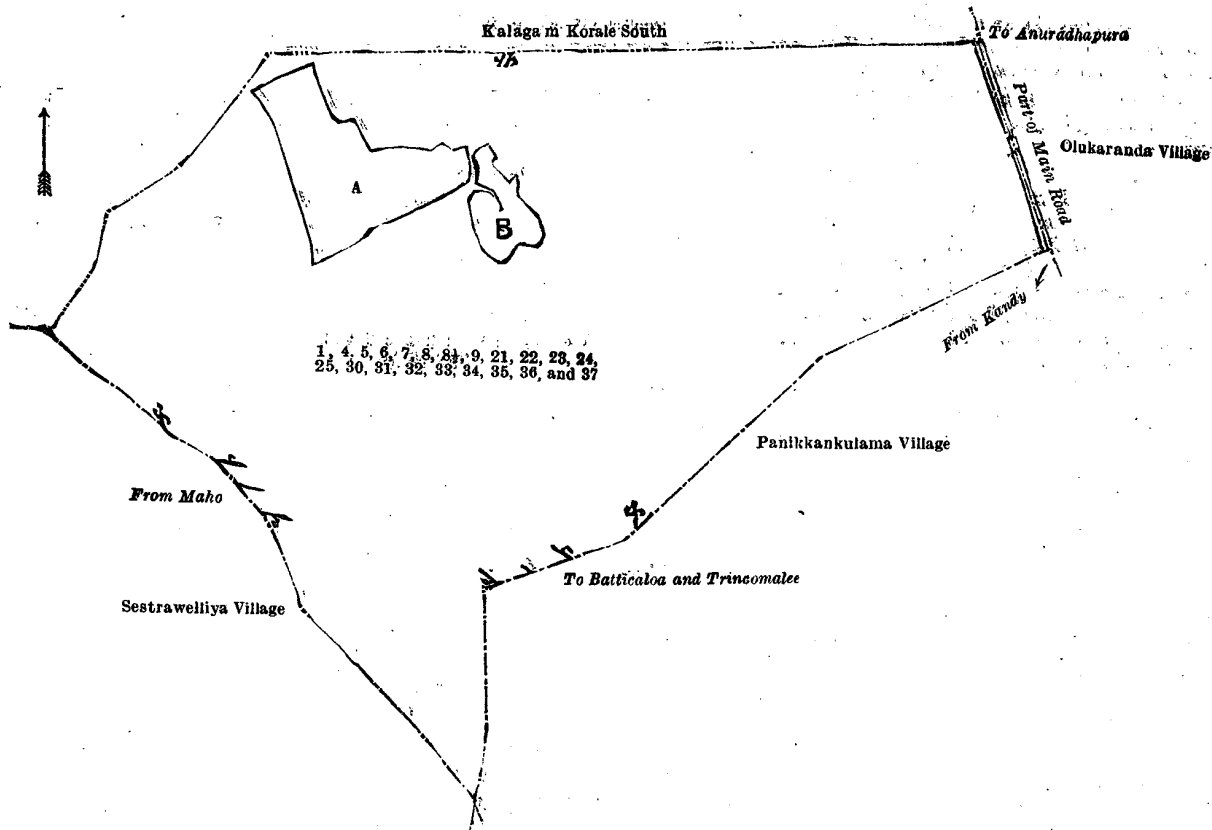
NOTE.—A claim to a right of way over the said lands or any of them is a claim to an interest in the land or lands.

Description of the Lands referred to.

The following lots situated in the village of Puliyankulama, in the Medalassa tulana of the Kalagam korale south of the Kalagam palata, in the North-Central Province, as described in the annexed diagram :—

Block survey preliminary plan 849.

Lot.	Name of Land.	Extent, A. R. P.	Lot.	Name of Land.	Extent, A. R. P.
1	Eta wetunayaya (railway reservation)	1 2 32	5	Nikawewa (railway reservation)	0 2 8.6
2	Minor road to Hiripitiyagama (railway reservation)	0 0 28.2	6	Palugaswewakanda (railway reservation) (tank bund) abandoned	0 1 4.5
	Eta wetunayaya (railway reservation)	14 1 12.7	7	Nikawewekanda (railway reservation)	0 1 39
	Cart track to Mayilanperumawa (railway reservation)	0 0 15.5	8	Sohonadapuhena <i>alias</i> Palugaswewa (railway reservation)	6 1 30.6



1, 4, 5, 6, 7, 8, 31, 9, 21, 22, 23, 24, 25, 30, 31, 32, 33, 34, 35, 36, and 37

Surveyor-General's Office,
Colombo, March 10, 1923.

Scale of 16 Chains to an Inch.

Anuradhapura S. O. 8—1923.

C. H. VINCE,
for Surveyor-General.

Lot.	Name of Land.	Extent, A. R. P.	Lot.	Name of Land.	Extent, A. R. P.
9	Palugammedda (railway reservation)	5 2 17.5	44	Nikawewa (tank and bund)	8 2 36
10	Footpath (do.)	0 0 3.8	45	Eta wetunayaya alias Pinparelanda	53 1 11
11	Ibbokapuhena (do.)	10 1 34	46	Minor road	0 1 36
13	Ela (do.)	0 1 3.5	47	Eta wetunayaya	3 0 20
14	Kandapaulahena (do.)	3 0 22	48	Mahaparelанда alias Meegahayaya	66 2 39
15	Path (do.)	0 0 4	49	Footpath	0 0 27
17	Kandapaulahena alias Bogahalandehena (railway reservation)	8 2 9	50	Diulgahahena and Andarayaya	67 1 8
18	Weddidapuhena, Karambuwelayaya, Mullagahahena, Gallindayaya, Godelleyaya, and Dambagahagodawalayaya	186 0 10	51	Puliyankulamawewa (tank and bund)	74 2 12
19	Cart track to Hiripitiyagama	1 3 19	52	Wan-ela	0 0 22
20	Weddidapuhena	35 3 15	58	Horow-ela	0 0 23
21	Cart track to Mayilanperumawa	0 0 36	60		
22	Bogahahena	11 0 12	61	Not used	
23	Dendureyaya	35 3 38	62		
24	Cart track to Mayilanperumawa	0 2 30	63		
25	Palugaswewa bund (tank bund) abandoned	1 3 12	64	Landa (reservation for bund)	0 1 38
26	Sohonadapuhena (reservation for tank bund)	1 2 37	65	Paranagangoda alias Meegahawatta	1 1 14
27	Palupalugasaccara	9 1 34	66	Landa (reservation for footpath)	0 0 10
28	Do.	1 0 33	67	Footpath	0 0 7
29	Footpath	0 0 21	68	Kandapaulahena alias Mailagahakele alias Paluwattehena	9 1 9
30	Ibbokapuhena, Siyambalagashena, Kongasyaya	227 0 18	69	Cart track	0 2 28
31	Yoda-ela (part of channel)	14 3 0	70	Footpath	0 0 3
33	Siyambalagasyaya (reservation for channel)	1 0 12	71	Reservation for footpath	0 0 2
35	Weehena (reservation for channel)	0 3 4	73	Kandapaulahena alias Paluwattehena alias Mailagahakele	1 1 31
36	Haras-ela	0 0 38	74	Footpath	0 0 3
37	Do.	0 3 37	75	Kandapaulahena	9 0 20
39	Ibbokapuhena	13 3 12	76	Do.	14 0 34
40	Footpath	0 0 8	77	Landa (approach road to cemetery)	0 0 4
41	Nikawewakele	9 2 35	78	Minipittaniya (cemetery)	0 2 1
42	Sohonadapuhena	2 0 29	79	Bogahawalamukalana	39 1 35
43	Do. (reservation for bund)	1 1 36	80	Main road (part of)	0 1 28
			81	Do.	3 2 11
			82	Mahapare mukalana	65 2 18
			83	Footpath	0 0 20
			84	Nabodawalawekanda (part of tank bund) abandoned	2 0 32

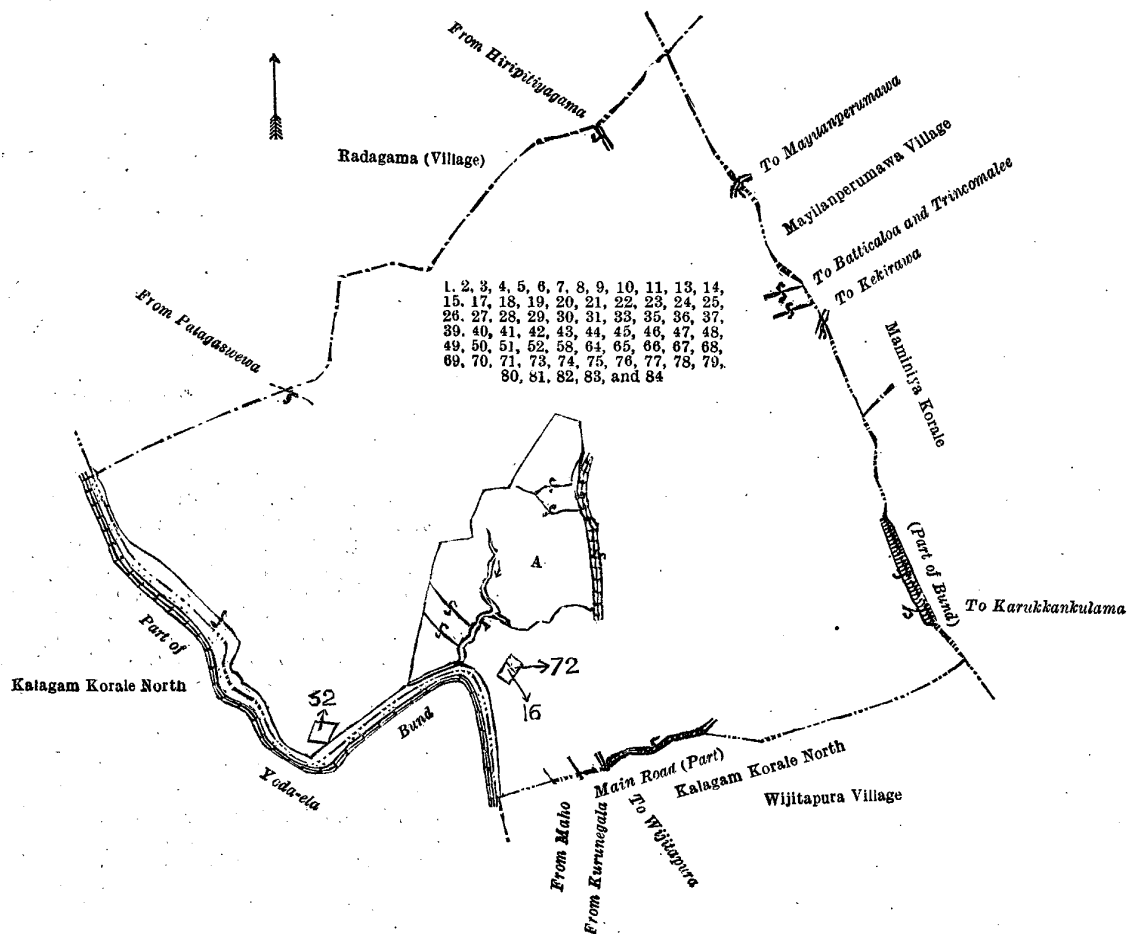
1,033 3 10.9

and bounded as follows : on the north by the village limit of Radagama, the boundary of the Maminiya korale (the village limit of Mayilanperumawa) ; on the east by the boundary of the Maminiya korale (the village limit of Mayilanperumawa, part of bund) ; on the south by the boundary of the Kalagam korale north (the village limit of Wijitapura), the boundary of the Kalagam korale north (part of Yoda-ela, a bund) ; on the west by the boundary of the Kalagam korale north (part of Yoda-ela, a bund) the village limit of Radagama.

NOTE.—The following lots lying within the above-mentioned boundaries are excluded from this notice, and their aggregate acreage of 79 acres and 34·1 perches is not included in the acreage of 1,033 acres 3 roods and 10·9 perches given above :—

Block survey preliminary plan 849.

Lot.	Name of Land.	Extent, A. R. P.	Lot.	Name of Land.	Extent, A. R. P.
A 12 ..	Hatamunalanda (part of T. P. 197,503)	.. 3 3 26·1	A 57 ..	Gangoda 0 0 30
A 34 ..	Weehena (part of T. P. 197,503)	.. 5 1 18	A 59 ..	Do. 0 0 5
A 38 ..	Gangoda, Accaraidamaland, Pura-nawela (T. Ps. 149,113, 197,504 and part of 197,503)	.. 66 1 31	16 ..	Mailagahawatta (part of T. P. 332,616)	.. 0 2 18
A 53 ..	Gangoda 0 0 31	32 ..	Accarewatta (T. P. 320,708)	.. 1 2 10
A 54 ..	Do. 0 0 37	72 ..	Mailagahakelewatta (part of T. P. 332,616)	.. 0 1 22
A 55 ..	Do. 0 0 12			
A 56 ..	Do. 0 0 34			79 0 34·1



Surveyor-General's Office,
Colombo, March 19, 1923.

Scale of 32 Chains to an Inch.
Anuradhapura S. O. 9—1923.

C. H. VINCE,
for Surveyor-General.

Anuradhapura Notice No. 8,349.

Notice under "The Waste Lands Ordinances of 1897, 1899, 1900, and 1903."

TAKE notice that unless within three months from June 1, 1923, the persons, if any, who claim any interest in the lands hereinafter mentioned or in any one or more of such lands or to some interest therein make claim in person or in writing to the said lands or any of them or to some interest therein to Louis Lucien Hunter, Esq., Special Officer appointed under section 28 of "The Waste Lands Ordinances of 1897, 1899, 1900, and 1903," at his office at Colombo :

Such Special Officer, in pursuance of the powers vested in him by the said Ordinances, will declare by writing under his hand that the said lands, or such of them as to which no claim has been made, are the property of the Crown.

L. L. HUNTER,
Special Officer.

NOTE.—A claim to a right of way over the said lands or any of them is a claim to an interest in the land or lands.

Description of the Lands referred to.

The following lots situated in the village of Awukana Vihare, in the Galegoda kanda tulana of the Negampaha korale of the Kalagam palata, in the North-Central Province, as described in the annexed diagram :—

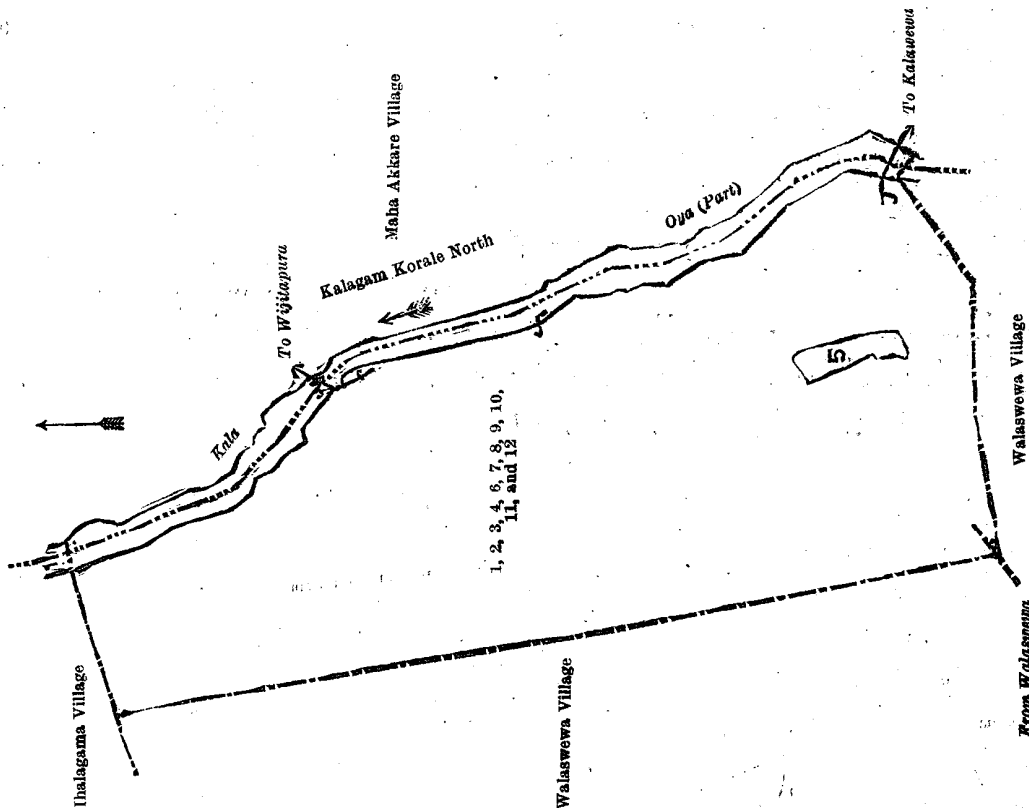
Block survey preliminary plan 873.

Lot.	Name of Land:	Extent, A. R. P.	Lot.	Name of Land.	Extent, A. R. P.
1	Helambagahamukalana, Gonagalkandemukalana, Galkandapaulamukalana	147 0 16	8	Footpath	0 1 14
2	Kala-oya (half the area of stream)	10 3 21	9	Pansalahena	0 3 18
3	Footpath	0 0 35	10	Rock (reservation for Awukana Vihare-gala trigonometrical station)	0 1 0
4	Dematapitiamukalana	29 1 2	11	Pansalahena	3 1 11
6	Rock	0 2 10	12	Galapitagalayayamukalana	12 2 20
7	Gonagalkandemukalana, Galkandapaulamukalana <i>alias</i> Palugahamukalana	1 0 20			206 2 7

and bounded as follows : on the north by the village limits of Walaswewa and Ihalagama, part of Kala-oya (the boundary of the Kalagam korale north) ; on the east by the Kala-oya (part), (the boundary of the Kalagam korale north), the village limit of Walaswewa ; on the south by the village limit of Walaswewa ; on the west by the village limits of Walaswewa and Ihalagama.

NOTE.—The following lot lying within the above-mentioned boundaries is excluded from this notice, and its acreage of 2 acres and 14 perches is not included in the acreage of 206 acres 2 roods and 7 perches given above :—

Lot.	Name of Land.	Block survey preliminary plan 273.	Extent, A. R. P.
5	Awukane Vihare (temple premises)		2 0 14



Surveyor-General's Office,
Colombo, April 12, 1923.

Scale of 16 Chains to an Inch,
Anuradhapura S. O. 10—1923.

C. H. VINCE,
for Surveyor-General.

Anuradhapura Notice No. 8,350.

Notice under "The Waste Lands Ordinances of 1897, 1899, 1900, and 1903."

TAKE notice that unless within three months from June 1, 1923, the persons, if any, who claim any interest in the lands hereinafter mentioned or in any one or more of such lands or to some interest therein make claim in person or in writing to the said lands or any of them or to some interest therein to Louis Lucien Hunter, Esq., Special Officer appointed under section 28 of "The Waste Lands Ordinances of 1897, 1899, 1900, and 1903," at his office at Colombo :

Such Special Officer, in pursuance of the powers vested in him by the said Ordinances, will declare by writing under his hand that the said lands, or such of them as to which no claim has been made, are the property of the Crown.

L. L. HUNTER,
Special Officer.

NOTE.—A claim to a right of way over the said lands or any of them is a claim to an interest in the land or lands.

Description of the Lands referred to.

The following lots situated in the village of Ihalagama, in the Karukkankulama tulana of the Maminiya korale of the Kalagam palata of the North-Central Province, as described in the annexed diagram :—

Block survey preliminary plan 840.

Lot.	Name of Land.	Extent, A. R. P.	Lot.	Name of Land.	Extent, A. R. P.
1	Wathiyagalalanda	36 0 19	4	Ratmalgahayaya <i>alias</i> Theraliya-galalanda	0 1 26
2	Do. (reservation for minor road)	0 1 15	5	Do.	70 2 35
3	Minor road	0 1 23	6	Badahelagamamukalana	11 0 37

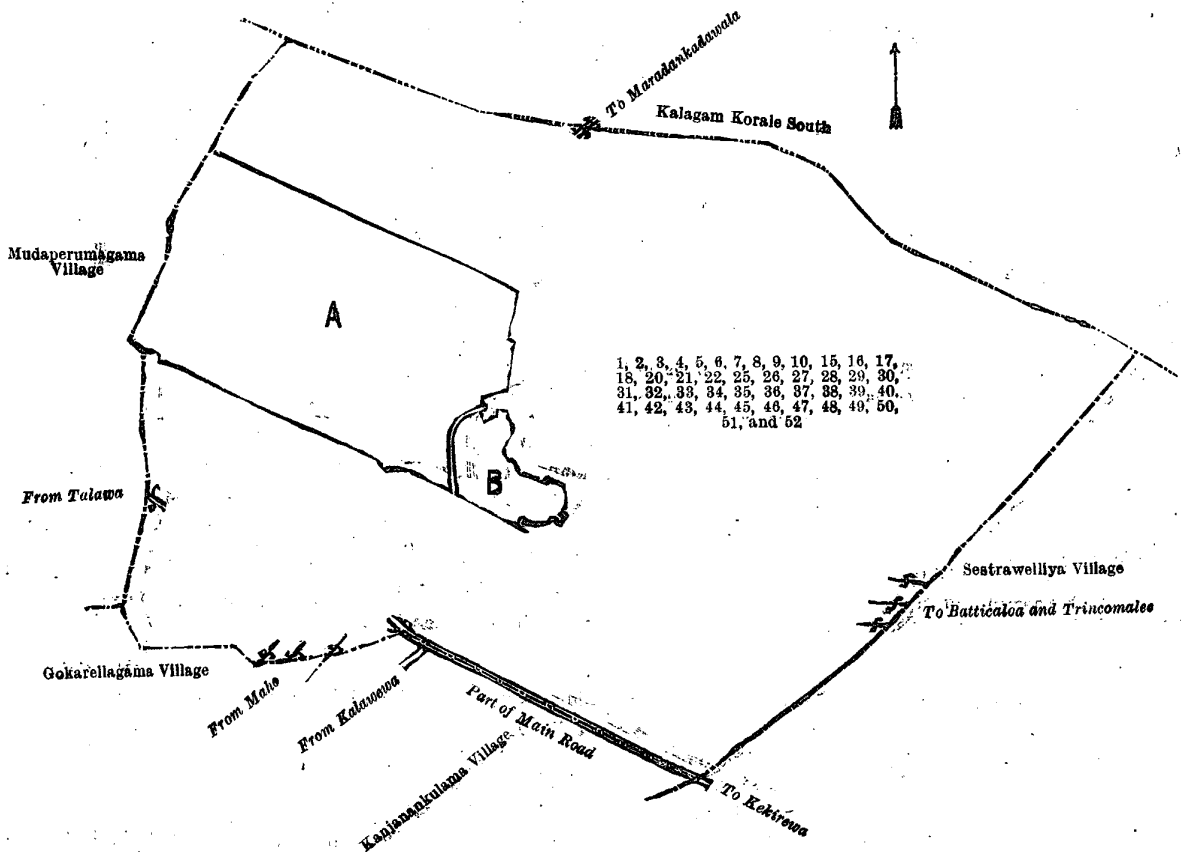
Lot.	Name of Land.	Extent, A. R. P.	Lot.	Name of Land.	Extent, A. R. P.
7	Ihalagama wewa (tank and bund)	57 3 36	36	Minor road to Maradankadawala	0 0 30.1
8	Minor road	0 0 20	37	Do.	0 0 25
9	Ihalagama wewa (tank and bund)	0 2 23	38	Kandangodalanda (Public Work Department cooly lines)	0 3 4
10	Wathiyagalalanda (reservation for tank bund and minor road)	0 2 5	39	Kandangodalanda	28 3 2
15	Minor road to Maradankadawala	0 1 32	40	Do. (reservation for main road)	0 2 22
16	Galwangediyayelanda	0 0 20	41	Main road from Kekirewa to Talawa (half area of road)	0 2 18
17	Paluwatta (road reservation)	0 0 29	42	Galwangediyaya (reservation for main road and minor road)	0 0 30
18	Paluwatta (reservation for tank bund)	0 0 13	43	Galwangediyayelanda	0 0 10
20	Tank bund	0 0 3	44	Galwangediyayelanda	0 1 33
21	Ihalagama wewa (tank)	0 0 2	45	Minor road	0 0 7
22	Road to Maradankadawala	0 1 23	46	Main road (railway reserve)	0 0 34.5
25	Tisbambe	3 2 5	47	Main road	0 3 11
26	Kandangodalanda	14 3 2	48	Weerawalayaya (reservation for main road)	0 2 13
27	Do.	0 2 24	49	Galwangediyayelanda	16 0 18
28	Do. (railway reserve)	0 1 4	50	Weerawalayaya (railway reserve)	3 2 9.2
29	Do. (do.)	19 3 9.1	51	Galwangediyayelanda (railway store-keeper's bungalow)	0 2 19
30	Do. (reservation for minor road)	0 0 33	52	Do. (reservation for main road)	0 0 5
31	Minor road to Maradankadawala	0 1 8			308 2 12.7
32	Galwangediyayelanda (reservation for minor road)	0 0 32			
33	Galwangediyayelanda	31 3 18			
34	Galwangediyayelanda (reservation for main road)	0 2 10			
35	Do. (railway reserve)	2 3 10.8			

and bounded as follows: on the north by the boundary of the Kalagam korale south; on the east by the village limit of Sestrawelliya; on the south by the village limits of Sestrawelliya and Kanjanankulama (part of main road), and the village limit of Gokarellagama; on the west by the village limits of Gokarellagama and Mudaperumagama.

NOTE.—The following lots lying within the above-mentioned boundaries are excluded from this notice and their aggregate acreage of 65 acres 3 roods and 2 perches is not included in the acreage of 308 acres 2 roods and 12.7 perches given above:—

Block survey preliminary plan 840.

Lot.	Name of Land.	Extent, A. R. P.	Lot.	Name of Land.	Extent, A. R. P.
A 11	Wathiyagalalanda (reservation for tank bund)	0 2 33	A 14	Puranawela (reservation for tank bund and minor road)	0 0 28
A 12	Wathiyagalalanda, Puranawela, Pahala welkokuwa, Galwangediyayelanda (part of T. P. 173,574)	57 2 35	B 19	Paluwatta	0 2 18
A 13	Puranawela (reservation for tank bund)	1 0 27	B 23	Gangoda (part of T. P. 173,574)	3 2 1
			B 24	Ihalagamagangoda	1 3 20
					65 3 2



LAND SALES IN THE WESTERN PROVINCE.

No. 3,366, W. P.—The Assistant Government Agent, Kalutara, will, on Monday, July 16, 1923, at 10 A.M., at his office in the Kalutara Kachcheri, put up to auction, for sale or settlement, or will otherwise dispose of, the under-mentioned portions of Crown land, in accordance with the regulations of Government regarding land sales. Eighteen allotments of land situated in the Pasdun korale east division of the Kalutara District of the Western Province.

Preliminary plan 17,755. Village—Mahakalupahana.

Lot.	Name of Land.	Name of Applicant.	Name of Claimant.	Description.	Extent.		
					A.	R.	P.
2	Dekanda	Crown	—	Reservation for stream	1	2	4*
3	Do.	do.	—	Chena and jungle	0	3	38
4	Dekandedeniya	do.	—	do.	1	1	0
5	Walpitadeniya	do.	N. Cornelis Appu and 3 others	Deniya	1	0	10
6	Walpitadeniyegodella	do.	do.	do.	0	1	5
7	Walpitadeniya	do.	do.	do.	0	3	20
8	Walpitadeniyegodella	do.	do.	Reservation along paddy field	1	1	11*
9	Do.	do.	do.	Reservation for stream	0	0	8*
10	Walpitadeniya	do.	do.	do.	1	0	33*
11	Do.	do.	do.	Deniya	0	0	9*
12	Walpitadeniyegodella	do.	do.	do.	0	1	32

Preliminary plan 18,003. Village—Mahakalupahana.

1	Mukalana estate	Crown	Crown	Reservation for ela	0	2	28*
2	Do.	do.	Mr. R. Senanayake	Rubber	0	1	20
3	Do.	do.	do.	do.	0	0	33
4	Do.	do.	Crown	Reservation for dola	0	0	8*
5	Do.	do.	Mr. R. Senanayake	Rubber	0	0	8
7	Kendagahena	do.	Crown	Reservation for dola	1	2	3*
9	Do.	do.	do.	do.	1	2	14*

* Not for sale or settlement.

The upset price of these lots will be notified at the time of the sale. Further particulars regarding these lands can be obtained from the Assistant Government Agent, Kalutara, and plans of them from the Surveyor-General.

Colonial Secretary's Office,
Colombo, May 30, 1923.

CECIL CLEMENTI,
Colonial Secretary.

THE Assistant Government Agent, Kalutara, will, on Monday, July 16, 1923, at 10 A.M., at the Kalutara Kachcheri, put up to auction the sale of the lease for a period of not less than 30 years nor more than 99 years from July 16, 1923, the under-mentioned portions of Crown land to be planted with coconut, rubber, or tea, or other produce in accordance with the regulations of Government regarding the lease of Crown lands. The highest bidder for the premium shall be the purchaser of the lease.

The conditions of the lease are obtainable from the Assistant Government Agent, Kalutara, and their plans from the Surveyor-General.

Three allotments of Crown land situated in Pasdun korale east of the Kalutara District of the Western Province.

Preliminary plan 17,755. Village—Mahakalupahana. Description—Jungle.

Lot.	Name of Land.	Name of Applicant.	Extent.	Survey fees per acre.	Upset premium per acre.	Annual rent per acre. for the first 30 years.	
						Each of the first 6 years.	Each of the remaining 24 years.
				Rs. c.	Rs. c.	Rs. c.	Rs. c.
1	Dekanda	Mr. C. E. A. Dias	A. R. P. 30 2 13	—	27 0	4 0	12 0

Preliminary plan 18,003. Village—Mahakalupahana. Description—Jungle.

6	Kendagahahena	Crown	A. R. P. 3 3 18	—	32 0	4 0	12 0
8	Do.	Mr. Reginald Senanayake	A. R. P. 28 1 0	—	32 0	4 0	12 0

The products to be cultivated are coconut, rubber, tea, cinnamon, &c.

Colonial Secretary's Office,
Colombo, May 30, 1923.

CECIL CLEMENTI,
Colonial Secretary.

LAND SALES IN THE CENTRAL PROVINCE.

No. 2,658, C. P.—The Government Agent, Central Province, will on Friday, July 20, 1923, at 1.45 P.M., at his office in Kandy Kachcheri, put up to auction, for sale or settlement, or will otherwise dispose of, the under-mentioned portions of Crown land, in accordance with the regulations of Government regarding land sales. Twelve allotments of land situated in the Harispattu division of the Kandy District of the Central Province.

Preliminary plan 6,959. Village—Dolapihilla in Galasiya pattu of Harispattu division.

Lot.	Name of Land.	Name of Applicant.	Description.	Extent.		Upset price per acre, Rs.
				A.	R. P.	
1	Kandaketiyehehena	—	Chena contains 1 coconut tree, age said to be about 25 years, land said to contain plumbago	6	1 15	51*
Claimants—Horatala, Hitapuduraya, and others jointly.						
2	Liyangahamulahena	—	Chena said to contain plumbago	1	2 18	51*
Claimants—Pasindu and others jointly.						
3	Medawatta <i>alias</i> Kandaketiyehehena	—	Chena contains plumbago	1	1 15	51*
Claimants—R. Dharmadasa and others jointly.						
4	Makulwalehena	—	Chena said to contain plumbago	2	1 34	51*
5	Do.	—	Garden contains arecanut trees and a few rubber stumps 1 year old, and also said to contain plumbago	0	0 22	51*
6	Do.	—	Chena said to contain plumbago	0	0 9	51*
Claimant—Goonatileke of Panadure.						
7	Makulwalehena	—	Chena containing plumbago	4	2 17	51*
Claimants—P. Hawadiya, Horatala, and others jointly.						
8	Hatanesshehena <i>alias</i> Makulwalehena	—	Chena said to contain plumbago	5	0 16	51*
9	Do.	—	do.	2	2 7	51*

Preliminary plan 7,263. Village—Rambukewela in Galasiya pattu of Harispattu division.

1	Diyanawattahena	A. M. K. Ukku	Chena contains 2 old plumbago pits	5	1 3	46*
2	Do.	do.	Chena	1	2 25	46*
3	Do.	do.	Threshing-floor	0	0 4	46*

* Re-advertised.

Further particulars regarding these lands can be obtained from the Government Agent, Central Province, and their plans from the Surveyor-General.

Colonial Secretary's Office,
Colombo, May 28, 1923.

CECIL CLEMENTI,
Colonial Secretary.

No. 2,659, C. P.—The Assistant Government Agent, Nuwara Eliya, will, on Monday, July 30, 1923, at 10 A.M., at his office in Nuwara Eliya, put up to auction, for sale or settlement, or will otherwise dispose of, the under-mentioned portions of Crown land, in accordance with the regulations of Government regarding land sales. Twenty-one allotments of land situated in the Kotmale division of the Nuwara Eliya District of the Central Province.

Lot.	Name of Land.	Name of Applicant.	Description.	Extent.		Upset price per acre, Rs.
				A.	R. P.	
1	Karagahayatenna	—	Patana (reservation for the D.R.C. road)	0	1 2	—*
2	Do.	Viyalapallygedera-Mudi- anse of Madakumbura	Patana	6	3 25	150
3	Do.	—	Patana (reservation for Diggommana- ela)	0	2 23	—*
Claimant—Vanniabandarage Elizabeth Hamine of Madakumbura.						
4	Ditto <i>alias</i> Hapukotuwahena	—	Patana (reservation for Diggommana- ela)	0	1 8	—*
5	Do.	—	Patana	1	0 26	150
Claimant—Crown.						
6	Karagahayatenna	—	Patana (reservation for the estate road)	0	0 9	—*
7	Do.	—	do.	0	0 10	—*
8	Do.	Viyalapallygedera Mudi- anse of Madakumbura	Patana	0	1 14	150
Preliminary plan 7,195. Village—Madakumbura. Claimant—Crown.						
1	Medapatana	—	Patana (reservation for Medapata- hena-ela)	3	1 4	—*
2	Do.	Mudiyanselagegedera Mu- dalihami of Madakumbura	Patana	7	3 18	100
Preliminary plan 6,857. Village—Harangala. Claimant—Crown.						
1	Kanainbanapokuna	—	Cardamoms (reservation for Madawala- galpotta-ela leased to Dimbulegedera Heen Appu)	0	2 10	—*
2	Do.	—	Native garden (reservation for Mada- walagalpotta-ela leased to Dimbule- gedera Heen Appu)	0	1 38	—*
3	Do.	Dimbulagedera Heen Appu	Paddy, cassava, &c. (leased to the applicant)	1	1 20	168

Lot.	Name of Land.	Name of Applicant.	Description.	Extent.		Upset price per acre, Rs.
				A. R. P.		
Preliminary plan 7,433. Village—Kadadora. Claimant—Crown.						
1	Tholabowattehinnepatana	S. B. Talwatte, Ratemahatmaya, Kotmale	Patana	2	3 28	102
2	Do.	—	Ditto (reservation for Gansabhawa road)	0	0 22	—*
Preliminary plan 6,920. Village—Hapugastalawa. Claimant—Crown.						
1	Ahaswewakumbura	E. Ahamadu Lebbe	Paddy field (leased to the applicant)	1	1 20	350†
2	Ahaswewapatana	—	Paddy field (reservation for footpath leased to the applicant)	0	0 25	—*
3	Aswewapatana	E. Ahamadu Lebbe	Plantains, arecanut, &c. (leased to the applicant)	1	2 20	200†
Preliminary plan 7,434. Village—Hapugastalawa. Claimant—Crown.						
1	Warakagahamada and Wewelhinna <i>alias</i> Yakinigalagawahena and Galamudunawattepa halakele	Crown	Tea (encroachment by A. Yacob Lebbe and A. Meera Lebbe of Hapugastalawa)	2	2 25	250
2	Do.	do.	Patana (encroachment by A. Yacob Lebbe and A. Meera Lebbe of Hapugastalawa)	0	1 5	125
3	Do.	do.	Tea (encroachment by ditto)	1	1 35	200

* Not for sale.

† For settlement.

Further particulars regarding these lands can be obtained from the Assistant Government Agent, Nuwara Eliya, and plans of them from the Surveyor-General.

Colonial Secretary's Office,
Colombo, May 30, 1923.

CECIL CLEMENTI,
Colonial Secretary.

LAND SALES IN THE SOUTHERN PROVINCE.

No. 4,022, S. P.—The Government Agent, Southern Province, will on Thursday, August 23, 1923, at 1 P.M., at his office in Galle Kachcheri, put up to auction, for sale or settlement, or will otherwise dispose of, the under-mentioned portions of Crown land, in accordance with the regulations of Government regarding land sales. Eleven allotments of land situated in the Talpe pattu division of the Galle District of the Southern Province.

Lot.	Name of Land.	Name of Applicant.	Description.	Extent.		Upset price per acre, Rs.
				A. R. P.		
Preliminary plan 11,927. Village—Tittagalla. Claimant—Crown.						
1	Yatagahakele	Samarasinha Ranaweera Gamachchige Don Arnolis of Tittagalla	Low jungle	1	3 13	71
2	Do.	do.	do.	4	0 1	71
3	Do.	do.	Low jungle (not for sale)	0	2 29	—*
4	Do.	Lamahewage Bastian de Silva of Kataluwa	Low jungle	7	3 14	71
5	Galgodamukalana	Gintota Polattege Karonchi Appu <i>alias</i> Don Siman de Silva Weerasuriya of Kataluwa	do.	4	3 14	71
6	Yatagahakele	Lamahewage Bastian de Silva of Kataluwa	do.	8	2 28	71
7	Do.	Nonis Abeysundera of Ahangama	do.	1	0 39	71
8	Polpelatuduwa	Nonis Abeysundera of Ahangama	Low jungle contains two jak trees	0	2 3	60
		Claimant—Balage Sinno Appu of Kataluwa.	Plantation	—	—	0 50
		Claimant—Crown.				
9	Polpelatuduwa	Nonis Abeysundera of Ahangama	Low jungle (not for sale)	—	—	—†
10	Yatagahakele	do.	do.	0	3 13	—*
11	Do.	do.	Low jungle	4	2 23	71
12	Do.	do.	do.	0	1 38	71
13	Horakanthiliyekumbura	Nonis Abeysundera of Ahangama	Paddy field	0	2 9	56
Preliminary plan 11,296. Village—Kottawa. Claimant—Crown.						
2	Jambughaliaddebasnairagodakanda	Keppitiyagoda Vithanage Nonahamy Chena	Chena	0	3 27	65

* Reservation.

† Land unclaimed by Crown.

Further information regarding these lands can be obtained from the Government Agent, Southern Province, and their plans from the Surveyor-General.

Colonial Secretary's Office,
Colombo, May 26, 1923.

CECIL CLEMENTI,
Colonial Secretary.

No. 4,023, S. P.—The Government Agent, Southern Province, will on Tuesday, September 4, 1923, at 1 P.M., at his office in Galle Kachcheri, put up to auction, for sale or settlement, or will otherwise dispose of, the under-mentioned portions of Crown land, in accordance with the regulations of Government regarding land sales. Ten allotments of land situated in the Gangaboda pattu division of the Galle District of the Southern Province.

Preliminary plan 11,655. Village—Diviture. Claimants—K. K. Andris and others.

Lot.	Name of Land.	Name of Applicant.	Description.	Extent.			Upset price per acre, Rs.
				A.	R.	P.	
1	Hatarahauladeniya ..	K. Siman Appu de Silva of Patuwata, Dodanduwa	Deniya ..	0	0	33	40
		Claimant—Gurusinha Arachchige James Dias.					
2	Horawahalledeniya ..	K. Siman Appu de Silva of Patuwata, Dodanduwa	Deniya ..	0	1	26	40
		Claimant—Crown.					
3	Horawahallekele ..	K. Siman Appu de Silva of Patuwata, Dodanduwa	Jungle ..	12	2	16	45
4	Horawahalledeniya ..	do. ..	Deniya ..	0	0	8	40
5	Do. ..	do. ..	do. ..	0	1	0	40
7	Horawahallekanda ..	do. ..	Patana ..	2	1	17	40
9	Horawahallekele ..	do. ..	Jungle ..	2	0	0	45
		Claimant—Don Mathes de Silva.					
10	Horawahalleowita ..	K. Siman Appu de Silva of Patuwata, Dodanduwa	Garden ..	0	2	33	40
		Claimant—Crown.					
12	Horawahallekele ..	K. Siman Appu de Silva of Patuwata, Dodanduwa	Jungle ..	2	3	21	45
		Preliminary plan 12,292. Village—Ampegama. Claimant—Crown.					
1	Uramalahena ..	O. Ondiris de Silva of Randonbe	Low jungle ..	3	0	23	105*
2	Do. ..	do. ..	do. ..	0	0	24	—†

* Value of land per acre with mining rights.

† Reservation (not for sale).

Further information regarding these lands can be obtained from the Government Agent, Southern Province, and their plans from the Surveyor-General.

Colonial Secretary's Office,
Colombo, May 30, 1923.

CECIL CLEMENTI,
Colonial Secretary.

No. 4,024, S. P.—The Government Agent, Southern Province, will on Thursday, August 16, 1923, at 1 P.M., at his office in Galle Kachcheri, put up to auction, for sale or settlement, or will otherwise dispose of, the under-mentioned portions of Crown land, in accordance with the regulations of Government regarding land sales. Seventeen allotments of land situated in the Gangaboda pattu division of the Galle District of the Southern Province.

Preliminary plan 12,135. Village—Agaliya. Claimants—(1) K. D. Juwanis, (2) K. S. Sado.

Lot.	Name of Land.	Name of Applicant.	Description.	Extent.			Upset price per acre, Rs.
				A.	R.	P.	
1-	Etunkehena ..	Don Johanis Suriya Arachchi of Agaliya	Garden ..	0	1	8	51
		Claimant—Crown.	Plantation ..	—	—	—	31.50
2	Etunkehena ..	Don Johanis Suriya Arachchi of Agaliya	Low jungle ..	1	0	8	51
		Preliminary plan 12,148. Village—Lelwala Pahala. Claimant—Crown.					
4	Polgahawilakanda <i>alias</i> Puwakgaha-henadeneyagoda <i>alias</i> Palugahadeniyagoda	Pahalagamage Babappu	Low jungle ..	0	3	38	51
		Preliminary plan 12,273. Village—Agaliya. Claimant—Crown.					
1	Utegodakanda <i>alias</i> Agaliyakanda ..	Vincent A. de Silva of Agnes Villa, Galle	Low jungle ..	17	1	38	61
2	Agaliyakanda ..	do. ..	Low jungle (not for sale) ..	0	2	2	—*
3	Do. ..	do. ..	do. ..	0	0	15	—*
		Preliminary plan 12,277. Village—Wanduramba. Claimant—Crown.					
1	Gulugahakanda <i>alias</i> Kosgodakanda	Lelwala Kurapedalage Siyadoris of Wanduramba	Low jungle ..	2	0	0	50
		Preliminary plan 12,301. Village—Pahala Lelwala. Claimant—Crown.					
1	Dolegoda <i>alias</i> Halolukandahena ..	Abraham Abeywardhena Carolina of Watawala	Low jungle ..	1	0	11	56
		Claimant—L. G. Gimara of Lelwala.					
2	Dolagodawatta ..	Abraham Abeywardhena Carolina of Watawala	Native garden ..	0	0	30	51
		Claimant—Crown.	Plantation ..	—	—	—	2'
3	Halolukandahena ..	Abraham Abeywardhena Carolina of Watawala	Low jungle ..	1	0	5	56
		Preliminary plan 12,329. Village—Waduveliwitiya .. Claimant—Crown.					
1	Sudugalabaddakaratura ..	Wijenayake Gamage Bastian of Waduveliwitiya	Chena ..	0	3	33	46
2	Do. ..	do. ..	Chena (not for sale) ..	0	0	15	—*
		Preliminary plan 12,350. Village—Ihalakeembiya. Claimant—Crown.					
1	Doloshawulehena <i>alias</i> Pannamagakumburegoda	Mr. D. S. Gunasekera of Katukurunda	Chena ..	2	0	12	51
2	Do. ..	do. ..	Low jungle ..	2	0	4	51
		Preliminary plan 12,351. Village—Ihalakeembiya. Claimant—Crown.					
1	Doloshawulehena <i>alias</i> Pannamagakumburegoda	Mr. D. S. Gunasekera of Katukurunda	Low jungle ..	2	0	24	56

Lot.	Name of Land.	Name of Applicant.	Description.	Preliminary plan 12,353. Village—Ihalakeembiya. Claimant—Crown.	
				Extent.	Upset price
				A. R. P.	per acre, Rs.
1	Dolekanda <i>alias</i> Mimanagodella-addaragoda <i>alias</i> Dalada wewewattakanda	Mr. D. S. Gunasekera of Katukurunda	Low jungle ..	0 2 12	61
2	Do. ..	do. ..	do. ..	0 3 37	61
Preliminary plan 12,355. Village—Wanduramba. Claimant—Crown.					
1	Panwilakandahelkanatiyakumburegoda	Weliwitiya Ruppege Hendrick of Wanduramba	Chena ..	0 3 17	46
Preliminary plan 12,356. Village—Wanduramba. Claimant—Crown.					
1	Horagahadeniyakumburegoda	Indigahawela Kankanange Endoris of Wanduramba.	Low jungle ..	1 0 3	151†
Preliminary plan 12,359. Village—Unanwitiya. Claimant—Crown.					
1	Pinnakalakellagoda	Heperumeachchi Andiris de Silva Gunewardhane of Unanwitiya	High jungle ..	1 3 2	49
2	Do. ..	do. ..	Waste land (not for sale)	0 0 29	—*

* Reservation.

† Value of land per acre with mining rights.

Further information regarding these lands can be obtained from the Government Agent, Southern Province, and their plans from the Surveyor-General.

Colonial Secretary's Office,
Colombo, May 30, 1923.

CERCIL CLEMENTI,
Colonial Secretary.

No. 4,025, S. P.—The Government Agent, Southern Province, will on Tuesday, August 7, 1923, at 1 P.M., at his office in Galle Kachcheri, put up to auction, for sale or settlement, or will otherwise dispose of, the under-mentioned portions of Crown land, in accordance with the regulations of Government regarding land sales. Twenty allotments of land situated in the Wellaboda pattu division of the Galle District of the Southern Province.

Lot.	Name of Land.	Name of Applicant.	Description.	Preliminary plan 11,742. Village—Kobeituduwa. Claimant—Crown.	
				Extent.	Upset price
				A. R. P.	per acre, Rs.
1	Nalawebbedda	Tirana Gamage Baby Sinno of Batapola	Jungle ..	0 2 6	111
1A	Do. ..	do. ..	Low jungle ..	0 0 23	111
Preliminary plan 11,929. Village—Talgahawatta. Claimant—Crown.					
1	Lawulugahabedda	P. W. Kavis Appu of Watugedera	Jungle ..	2 3 27	95
3	Lawulugahabedda <i>alias</i> Punchi-angulugalla	H. Thadiris of Galmangoda	Chena ..	1 3 21	71
8	Do. ..	do. ..	Chena ..	0 0 21	80
10	Lawulugahabedda	K. K. W. Andris Sinno and P. W. Jandoris Silva, both of Watugedera	Jungle ..	2 0 8	95
11	Ankendagahakanda	K. K. V. Andris of Watugedera	do. ..	1 3 36	95
13	Kudaluokanda <i>alias</i> Laolugahabedda	P. Karolis Silva of Pinnaduwa	do. ..	1 0 2	95
Preliminary plan 12,076. Village—Magala South. Claimant—Crown.					
2	Kotawilawatta <i>alias</i> Kota wila-kele	Ilandaridewa Uparis of Karandeniya	Jungle ..	2 3 24	88.50
3	Do. ..	Subayahakuru Odies of Karandeniya	Scrub jungle ..	1 0 9	86
Preliminary plan 12,080. Village—Kosatumanana. Claimant—H. H. Sodris.					
2	Anganaketiya-kele <i>alias</i> Kosatumanana	R. Kilamen Sinno de Silva of Randonombe	Native garden ..	0 1 25	66
			Plantation ..	—	29.50
5	Anganaketiya-kele <i>alias</i> Kosatumanana	R. Kilamen Sinno de Silva of Randonombe	Native garden ..	0 2 30	66
			Plantation ..	—	45.75
6	Anganaketiya-kele <i>alias</i> Kosatumanana	R. Kilamen Sinno de Silva of Randonombe	Chena contains coconut trees	0 1 21	66
			Plantation ..	—	2.25
Preliminary plan 12,119. Village—Magala South. Claimant—Crown.					
2	Kotawelamanana	Pettamadu Nandoris de Silva of Ambalangoda	Patana ..	1 0 19	76
Preliminary plan 12,165. Village—Mandakanda. Claimant—Crown.					
5	Batadombagahamanana <i>alias</i> Talgahawattabedda	H. H. Babel	Chena ..	0 2 19	66
6	Batadombagahamanana <i>alias</i> Talgahawattabedda	H. H. Babel	Chena ..	0 2 18	66
			Plantation ..	—	0.50
7	Batadombagahamanana <i>alias</i> Talgahawattabedda	H. H. Babel	Chena ..	0 1 4	66
8	Batadombagahamanana <i>alias</i> Talgahawattabedda	H. H. Babel	Contains cinnamon	0 0 30	66
			Plantation ..	—	7.50

Preliminary plan 12,234. Village—Uduwila. Claimant—Crown.				Extent.	Upset price.
Lot.	Name of Land.	Name of Applicant.	Description.	A. R. P.	per acre, Rs.
1	Polhhunnawakele	—	Chena	5 0 6	56
Preliminary plan 12,341. Village—Yakkatuwa. Claimant—Crown.					
1	Kudakanda-addarakanda	H. R. Wiggin, Esq., Elpitiya	Patana	3 0 9	256*

* Value of land per acre with mining rights.

Further information regarding these lands can be obtained from the Government Agent, Southern Province, and their plans from the Surveyor-General.

Colonial Secretary's Office,
Colombo, May 30, 1923.

CECIL CLEMENTI,
Colonial Secretary.

No. 4,026, S. P.—The Government Agent, Southern Province, will on Tuesday, August 14, 1923, at 1 P.M., at his office in Galle Kachcheri, put up to auction, for sale or settlement, or will otherwise dispose of, the under-mentioned portions of Crown land, in accordance with the regulations of Government regarding land sales. Eighteen allotments of land situated in the Gangaboda pattu division of the Galle District of the Southern Province.

Preliminary plan 12,034. Village—Keppitiyagoda. Claimant—Crown.				Extent.	Upset price.
Lot.	Name of Land.	Name of Applicant.	Description.	A. R. P.	per acre, Rs.
1	Karauwegodakanda Karandegodakanda	alias E. D. Nagahawatta of Kelaniya	Jungle	62 3 6	—*
2	Do.	do.	Jungle (not for sale)	1 1 18	—†
3	Karauweudakanda	do.	Paddy field	0 0 14	—*
Preliminary plan 12,219. Village—Nugotota. Claimant—Crown.					
1	Tuttuduwa	Desentuwahandi Oinishamy of Telwatta	Jungle	1 3 34	155‡
2	Do.	do.	Jungle (not for sale)	0 0 19	—†
3	Meemānakolaketiya	Desentuwahandi Oinishamy of Telwatta Claimant—Weragoda Vidanelage Gimara.	Contains rubber	0 1 28	55
4	Meemānakolaketiya Mottakanda	alias Liyana Kankanānge Thirenis of Nugotota Claimant—Crown.	Jungle	0 3 32	55
5	Meemānakolaketiya Mottakanda	alias Liyana Kankanānge Thirenis of Nugotota Claimant—L. K. Thirenis.	Native garden Plantation	0 1 33	50 5
Preliminary plan 12,252. Village—Baddegama East. Claimant—Godakande Kankakanange Sinian.					
1	Benagawawatta	Pahalagamage Saro of Mahalapitiya Claimant—Crown.	Contain tea	0 2 8	450‡
2	Benagawawattegoda	Pahalagamage Saro of Mahalapitiya	Chena	1 1 22	50
Preliminary plan 12,310. Village—Udaweliwitiya. Claimant—Puwakketiyege Carolis.					
1	Agaliyagewatta	Mahagamage William de Silva of Udaweliwitiya Claimant—Nagoda Gamage Leiris of Udaweliwitiya.	Native garden Plantation	0 0 8	46 2·85
2	Godaparagahawatta	Mahagamage William de Silva of Udaweliwitiya Claimant—K. K. Appune of Udaweliwitiya.	Native garden Plantation	0 0 25	46 0·50
3	Godagederawatta	Mahagamage William de Silva of Udaweliwitiya Claimant—Crown.	Native garden Plantation	0 0 18	46 1·50
4	Kanattegodakena	Mahagamage William de Silva of Udaweliwitiya	Low jungle	0 3 38	51
5	Do.	do.	do.	0 1 8	51
Preliminary plan 12,324. Village—Agaliya. Claimant—Kosgallanadurage Odris of Agaliya.					
1	Etunkehena-addaraeranwila- duwa	Mr. G. Ranasuriya, Proctor, Galle	Threshing-floor Plantation	0 0 10	51 3
2	Etunkehena-addaraeranwila- duwa	Mr. G. Ranasuriya, Proctor, Galle	Low jungle	1 0 8	54
3	Do.	Akeretiya Gamage Jemeris of Agaliya	do.	1 0 0	54
Preliminary plan 12,347. Village—Pahala Keembiya. Claimant—P. P. G. Alice.					
1	Ganegewattegoda	Palahepitiye Gamage Elishami of Pahala Keembiya	Native garden Plantation	1 0 6	56 15
Preliminary plan 12,349. Village—Ihala Keembiya. Claimant—Crown.					
1	Pannamagakumburegoda	Mr. D. S. Gunasekera of Katukurunda, Galle Claimant—Mr. D. S. Gunasekera.	Chena	1 2 33	56
2	Pannamagakumburegoda	Mr. D. S. Gunasekera of Katukurunda, Galle Claimant—Crown.	Garden Plantation	0 1 1	56 6·20
3	Pannamagakumburegoda	Mr. D. S. Gunasekera of Katukurunda, Galle	Low jungle	1 3 33	61

* This land will be reserved at the sale.

† Reservation.

‡ Value of land per acre with mining rights.

§ Value of land per acre with plantation.

Further information regarding these lands can be obtained from the Government Agent, Southern Province, and their plans from the Surveyor-General.

Colonial Secretary's Office,
Colombo, May 30, 1923.

CECIL CLEMENTI,
Colonial Secretary.

WITH reference to the land sale notices Nos. 4,010 and 4,011, S. P., appeared in *Government Gazette* No. 7,325 of April 27, 1923, it is hereby notified for general information that the sales have been postponed.

The Kachcheri,
Hambantota, May 22, 1923.

A. H. EGAN,
Assistant Government Agent.

LAND SALES IN THE NORTHERN PROVINCE.

No. 966, N. P.—The Government Agent, Northern Province, will on Friday, August 10, 1923, commencing at 11 A.M., at the Sale Bungalow attached to the Jaffna Kachcheri, put up to auction, for sale or settlement, or will otherwise dispose of, the under-mentioned portions of Crown land, in accordance with the regulations of Government regarding land sales. Fifty-one allotments of land situated in the divisions of Jaffna, Valikamam North, Valikamam East, Punakari, Pachchilappali, Karachchi, Islands, Delft, Tenmaradchi, and Vadamaradochchi West of the Jaffna District, Northern Province.

Jaffna Division.

Preliminary plan 5,918. Village—Vannarponnai North-east, within the Urban District Council limits.

Lot.	Name of Land.	Name of Applicant.	Description.	Extent, A. R. P.	Upset price per acre, Rs
1	Kalati Valavu	General sale	A well built, disused latrine, and a narrow strip of bare land round it extending to the drip from the eaves	0 0 1.20	68*

Valikamam North Division.

		Preliminary plan 5,467. Village—Mallakam.			
1	Savakkadu	Arumukam Manikkam	Open land (to be reserved for public purposes)	0 3 36	—†
1A	Do.	Kanthappillai (claimant)	Ramuppillai Varagu cultivation	0 1 22	120
2	Do.	—	Open land (to be reserved for public purposes)	0 0 18	—†
2A	Do.	Kanthappillai (claimant)	Ramuppillai Varagu cultivation	0 0 3	120
3	Do.	—	Open land (to be reserved for channel)	0 0 22	—†

Valikamam East Division.

		Preliminary plan 5,861. Village—Puttur East.			
4	Velluruvaady	Velupillai Suppar	Waste land fit for paddy	3 0 21	16
		Preliminary plan 5,876. Village—Nirveli North.			
2	Thonthuvil	T. Sellappa and K. Kanagasabai	Waste land fit for paddy	2 1 30	20

Punakari Tunukkai Division.

		Preliminary plan 5,960. Village—Tunukkai.			
1	Yarkadu	—	Open land (to be reserved for cart track)	0 0 13	—†
2	Do.	Kanapathippillai Ponnampalam	Open land with 5 tamarind trees fit for dwelling	1 0 4	18.50
3	Do.	—	Open land (to be reserved for lane)	0 0 11	—†
		Preliminary plan 5,920. Village—Madduvilnadu.			
1	Nerinchimodda East	Katiravelu Sadayar	Low jungle fit for tobacco	1 0 8	16.50
2	Do.	—	Low jungle (to be reserved for path)	0 0 12	—†
3	Sirupokavayal	—	do.	0 0 16	—†
4	Do.	General sale	Low jungle fit for tobacco	1 0 33	16.50
5	Pollaitoddam	Encroachment by Sangarappillai Arumugam	Tobacco garden	0 2 6	24
6	Sirupokavayal	—	Jungle partly cleared (to be reserved for path)	0 0 8	—†
		Preliminary plan 5,901. Village—Nallur.			
2	Annathevanvayalkadu	—	Open waste land (to be reserved for road)	0 0 21	—†
3	Annathevanvayal	Encroachment by V. M. Viyagesam and two others	Paddy field	2 0 19	60

Pachchilappali Division.

		Preliminary plan 5,885. Village—Periyapachchilappali.			
1	Manalkadu	Sinnamma, widow of Kathiritampi	Jungle fit for tobacco	3 0 38	22
		Preliminary plan 5,886. Village—Periyapachchilappali.			
1	Kadalkaraimanal	K. Mootatampi	Open land fit for dwelling	1 0 5	16
2	Do.	—	Open land (to be reserved for sea)	5 3 37	—†
3	Kadalkarai	Theogu Kalitu	Open land fit for dwelling	2 1 9	16
		Preliminary plan 5,904. Village—Masar.			
1	Santiyitkuttiyitkadu	A. Velautar	Jungle fit for tobacco	3 3 15	29

Karachchi Division.

Advanced extract No. 1 of block survey preliminary plan 50. Village—Udupattukandal.

Lot.	Name of Land.	Name of Applicant.	Description.	Extent.		Upset prices per acre, Rs.
				A.	R. P.	
5	Kallampiddy	—	Scrub jungle partly cleared (to be reserved for cart track)	0	1 19	—†
6	Udupattukandalvayal	Encroachment by M. Marimuttu and others	Paddy field	0	3 30	36

Islands Division.

Preliminary plan 5,878. Village—Punkudutivu West.						
1	Veliyanayanpulam	M. Thampiah	Open land fit for paddy	1	1 30	18
2	Do.	—	Open land (to be reserved for road)	0	0 21	—†
Preliminary plan 5,864. Village—Saravanai.						
1	Tanakiladaippu	M. Lingappillai	Open land fit for dry grains	3	0 0	18
2	Do.	—	Open land (to be reserved for road)	0	0 19	—†
3	Do.	—	Open land (to be reserved for vaikal)	0	0 29	—†

Delft Division.

Preliminary plan 5,908. Village—Delft Centre.						
1	Punaisettapallam	Thomma Anthoni	Open land fit for dry grains	2	0 15	30
2	Do.	General sale	do.	2	0 6	30
3	Do.	—	Open land (to be reserved for road)	0	0 31	—†
Preliminary plan 5,898. Village—Delft Centre.						
1	Peengkadu	Santia Thomas	Open land fit for coconuts and palmyras	0	0 30	20
Preliminary plan 5,912. Village—Delft West.						
1	Velavaraichulikadu	Kantar Vallipuram	Bushes with young palmyras fit for tobacco	0	3 27	16

Vadamaradhi West Division.

Preliminary plan 5,842. Village—Karanavai South.						
1	Kilathu	Murugar Seeniyar (encroachment by applicant)	Open land fit for paddy	3	0 17	54

Tenmaradchi Division.

Preliminary plan 5,923. Village—Kaitadi.						
1	Peralykadu Talaimodai	—	Open land (to be reserved for road)	0	0 30	—†
2	Do.	M. Nagamuttukkurukkal	Open land fit for paddy	0	3 16	30
Preliminary plan 5,924. Village—Kaitadi.						
2	Thekawalawattai	—	Open land (to be reserved for path)	0	1 23	—†
4	Do.	Encroachment by Velupillai Thampu	Open land with two palmyra plants	0	0 33	26
5	Do.	Encroachment by Kaddayan Kantan	Open land fit for tobacco	0	0 8	24
6	Do.	Encroachment by Sinnapodiya Velan	do.	0	0 8	24
7	Do.	Encroachment by Alvi, wife of Sinnapodiyar	Open land with two coconut plants	0	0 2	24
Preliminary plan 5,925. Village—Kaitadi Nunavil.						
1	Kandathuvayal	Arumugam Vairamuttu	Open land fit for paddy	1	0 21	24
Preliminary plan 5,927. Village—Kaitadi.						
1	Pandavayalkaladdy	Kanthar Ampakar	Open land fit for tobacco	2	0 4	20
Preliminary plan 5,929. Village—Kaitadi.						
3	Ilankayanpidy	—	Open land (to be reserved for path)	0	0 12	—†
4	Do.	Encroachment by B. Mathanalal	Coconut garden	0	0 37	26
5	Do.	—	Open land (to be reserved for road)	0	0 5	—†
6	Do.	—	Open land (to be reserved for path)	0	1 33	—†
Preliminary plan 5,892. Village—Sarasalai.						
1	Thillankuli	Ranapathippillai Vallipuram	Paddy field	0	0 36	51

* Upset price for the lot.

† Not for sale.

Further information regarding these lands can be had from the Government Agent, Northern Province, and plans of them from the Surveyor-General.

LAND SALES IN THE NORTH-WESTERN PROVINCE.

No. 2,212, N.W. P.—The Government Agent, North-Western Province, will on Friday, July 20, 1923, at 1 P.M., at his office in the Kurunegala Kachcheri, put up to auction, for sale or settlement, or will otherwise dispose of, the under-mentioned portions of Crown land, in accordance with the regulations of Government regarding land sales. Twenty-nine allotments of land situated in the Wannī and Dambadeni hatpattu divisions of the Kurunegala District of the North-Western Province.

Preliminary plan 5,197. Village—Mediyawa in Pahalawisideke korale, Wannī hatpattu.

Lot.	Name of Land.	Name of Applicant.	Description.	Extent.			Upset price per acre, Rs.
				A.	R.	P.	
1	Himakumariya ..	—	Jungle (reservation along Mediyawa-ela)	2	1	4	—*
2	Do. ..	H. M. Kandappu, H. M. Ausadahamy, H. M. Ranhamy, H. M. Mudiyanse, H. M. Ausadahamy, and H. M. Banda	Jungle ..	14	0	0	35
3	Do.	—	Jungle (reservation along the irrigation ela)	0	0	30	—*

Preliminary plan 5,228. Village—Mahaurapussawa (palu) in Hatalispaha korale west and Kudaurapussawa (palu) in Hatalispaha korale east.

1	Urapussawakele ..	—	Low jungle (reservation along Diulgahawewa bund)	0	3	3	—*
2	Kudaurapussawakele	Imihamy Mudiyanse	Low jungle	21	0	12	22.50

Preliminary plan 5,255. Village—Olidiullewa in Hatalispaha korale east.

1	Kongahamulahena ..	—	Chena (reservation along the channel)	0	0	10	—*
2	Do. ..	Towanna Krisakone	Chena ..	1	0	13	20
3	Do. ..	—	Chena (reservation for Gansabhawa road)	0	1	11	—*
4	Do. ..	do. ..	Chena ..	0	3	22	20

Preliminary plan 5,243. Village—Kadhatagama in Gantihe korale.

1	Siyambalagahahena ..	—	Chena (reservation along Gansabhawa road)	0	0	10	—*
2	Do. ..	P. Puncha, S. Pina, S. Suddi, S. Kaluwa, S. Poola, and S. Somawati	Field ..	2	2	30	18
3	Gederagawawela ..	Encroachment by Sinhala Wiradugedera Pina and S. Kaluwa	do. ..	0	1	4	18

Preliminary plan 5,249. Village—Ihala Giribawa in Mioyen Egoda korale.

1	Wanewewehena ..	—	Chena (reservation along cart track)	0	0	35	—*
2	Do. ..	Wasala Mudiyanse	Chena ..	3	1	2	20
3	Do. ..	R. B. Punchirilage Kapuru Banda and R. B. Suddahamige Kalu Banda	do. ..	1	3	38	20
4	Siyambalagahahena ..	W. M. Punchirilage Dingiri Banda, ditto Kiri Banda, W. M. Wannihamige Herathamy	do. ..	2	3	29	20
5	Wanewewehena ..	D. M. Mudiyanse ..	do. ..	2	0	21	20

Final village plan 482. Village—Wewala in Udukaha korale south, Dambadeni hatpattu.

39A	Polkatukanda <i>alias</i> Medagalanda	Kuruppu Mudiyanse	Forest ..	1	1	5	60
-----	---------------------------------------	-------------------	-----------	---	---	---	----

Final village plan 447. Village—Galgamuwa in Udukaha korale east.

51 I	Meegahakumbura-pillewa	Patirenehelage Kirihamy, Arachchi	Chena ..	0	2	32	50
------	------------------------	-----------------------------------	----------	---	---	----	----

Final village plan 460. Village—Pambadeniya.

43 I	Doruwahena ..	Rampatidewage Davith	Chena ..	1	0	12	50
------	---------------	----------------------	----------	---	---	----	----

Final village plan 414. Village—Dammehera.

3	Dikgalakandemukalana	—	Forest ..	3	2	26	45
31A	Kalupolgalehena ..	—	Chena ..	4	2	17	65
31A I	Dewalehena ..	—	do. ..	4	2	19	65

Preliminary plan 5,252. Village—Makuloluwa in Rekopattu korale.

1	Patandugahamulahena	Bamunusinha Manchanayaka Mudiyanse	Forest ..	11	3	34	75
---	---------------------	------------------------------------	-----------	----	---	----	----

Preliminary plan 5,216. Village—Dangalla.

1	Danpitiya ..	D. P. Weeratunga	Chena ..	15	0	8	30
2	Do. ..	—	Chena (reservation along Maguru-oya)	1	2	7	—*
3	Do. ..	—	Chena (reserved for a cemetery)	1	1	14	—*
4	Do. ..	—	Cemetery ..	1	2	13	—*

* Not to be sold.

Further information regarding these lands may be obtained from the Government Agent, North-Western Province, and their plans from the Surveyor-General.

Colonial Secretary's Office,
Colombo, May 30, 1923.

CECIL CLEMENTI,
Colonial Secretary.

LAND SALES IN THE PROVINCE OF UVA.

No. 1,516, P. of U.—The Government Agent, Province of Uva, will on Friday, July 20, 1923, at 1 P.M., at his office in the Badulla Kacheheri, put up to auction, for sale or settlement, or will otherwise dispose of, the under-mentioned portions of Crown land, in accordance with the regulations of Government regarding land sales. Four allotments of land situated in the Buttala division of the Badulla District of the Province of Uva.

Preliminary plan 2,233. Village—Okkampitiya in Buttala korale of Buttala division. Claimant—Crown.

Lot.	Name of Land.	Name of Applicant.	Description.	Extent.		Upset price.
				A. R. P.	per acre, Rs.	
1	Joolgahahena ..	—	Chena, reservation along oya ..	2	1 25	—*
2	Do. ..	Palleperuwe Dissanayaka Mudiyansele Heenbanda, Head Teacher, Okkampitiya	Chena ..	0	3 32	26†
3	Do. ..	—	Chena, reservation along ela ..	0	0 16	—*
Claimant—Crown (encroachment by Adaham Pakker of Buttala).						
4	Kadahewatta ..	—	Native garden contains 1 coconut tree 15 years old, and some fruit trees, reservation for Gansabhawa road and ela	0	0 22	—*

* To be reserved (not for sale).

† This lot will be sold subject to the payment of an irrigation rate of Rs. 2 per acre per annum. This rate shall be subject to revision by Government at any time.

Further particulars regarding the sale of the above lots can be obtained from the Government Agent, Province of Uva, and their plan from the Surveyor-General.

Colonial Secretary's Office.
Colombo, May 30, 1923.

Cecil Clementi,
Colonial Secretary.

No. 1,517, P. of U.—The Government Agent, Province of Uva, will on Friday, July 20, 1923, at 1 P.M., at his office in the Badulla Kacheheri, put up to auction, for sale or settlement, or will otherwise dispose of, the under-mentioned portions of Crown land, in accordance with the regulations of Government regarding land sales. Twenty-six allotments of land situated in the Udukinda division of the Badulla District of the Province of Uva.

Preliminary plan 2,298. Villages—Etkandawaka and Beraliyapola in Medapalata korale of Udukinda division.

Lot.	Name of Land.	Name of Applicant.	Description.	Extent.		Upset price.
				A. R. P.	per acre, Rs.	
1	Pondagollepatana ..	Mr. Arthur Lanka-tilleke	Patana and paddy field ..	1	1 30	46
2	Yakupatagodapatana alias Pambedowepatana ..	Mr. F. C. Charnand	Patana ..	13	0 15	56
3	Do. ..	do. ..	do. ..	46	1 21	56
4	Do. ..	—	Patana, reservation along footpath ..	0	2 20	—*
5	Do. ..	—	Patana, reservation along footpath and paddy field ..	0	1 35	—*
6	Do. ..	—	Patana and forest reservation along oyas ..	5	0 11	—*
7	Uda-ara wepatana ..	—	Patana, reservation along paddy field and ela ..	2	0 2	—*
8	Helanda-ara wekele ..	—	Forest, reservation along paddy field and kandura ..	0	3 8	—*
9	Uda-ara wepatana ..	—	Patana, reservation along paddy field and ela ..	1	3 28	—*
10	Dawatagahakele ..	—	Forest, reservation along paddy field and kandura ..	1	0 36	—*
11	Yakupatagodapatana alias Pambedowepatana ..	—	Patana, reservation along Gansabhawa road and road to school ..	0	3 17	—*
12	Keenagahaulpotepatana ..	—	Patana, reservation for road ..	0	0 38	—*
13	Do. ..	—	Patana, reservation along paddy field and kandura ..	2	2 3	—*
14	Keenagahaulpoteaswanata alias Keenagahaulpotehena ..	A. O. M. Siyatu of Hapugolla	Chena ..	2	1 35	56

Preliminary plan 2,299. Village—Kirawanagama in Medapalata korale of Udukinda division.

1	Katakitulewagura ..	Ganetirala of Kirawanagama	Chena ..	1	0 0	56
2	Do. ..	—	Chena, reservation along Gansabhawa road ..	0	0 8	—*

Final village plan 14. Village—Kurukude in Dehiwinipalata korale of Udukinda division.

38r	Ambalantennepatana ..	Mahagedara Banda of Kurukude	Patana ..	2	0 13	51
38u	Do. ..	—	Patana, reservation along Gansabhawa road ..	0	1 0	—*

Final village plan 74. Village—Hingurugamuwa in Dambawinipalata korale of Udukinda division.

6D	Etaheraliyagahalanda kumbura ..	Kirawanagalgedegedera Sallu of Hingurugamuwa	Paddy field ..	0	0 35	50
----	---------------------------------	----------------------------------------------	----------------	---	------	----

Final village plan 119. Village—Obadallagama in Mahapalata korale of Udukinda division.

Lot.	Name of Land.	Name of Applicant.	Description.	Extent.		Upset price per acre, Rs.
				A.	R. P.	
7R	Galkandepatana	Major E. H. S. Childe-Thomas, Superintendent, Kahagalla estate, Haputale	Patana	6	0 13	66
7s	Do.	do.	do.	4	2 36	66
7r	Do.	—	Patana, reservation for cart road, well, and footpath	0	2 4	—*
7u	Do.	—	Patana, reservation for metal quarries	6	1 32	—*
Preliminary plan 2,301. Village—Pannalawela in Medapalata korale of Udukinda division.						
1	Ballamalakatana	Kana Muttusamy of Alagolla	Patana	2	3 21	46
2	Do.	—	Patana and forest, reservation along kandura and ela	0	3 18	—*
3	Do.	—	Patana, reservation along minor road	0	1 21	—*

* To be reserved (not for sale).

Further particulars regarding the sale of the above lots can be obtained from the Government Agent, Province of Uva, and the plans from the Surveyor-General.

Colonial Secretary's Office,
Colombo, May 30, 1923.CECIL CLEMENTI,
Colonial Secretary.

LAND SALES BY THE SETTLEMENT OFFICER.

NORTH-WESTERN PROVINCE.

No. 6,534, S. O.—On Wednesday, July 25, 1923, at 12 noon, the Land Settlement Officer will put up for sale or settlement, at Kurunegala Resthouse, the under-mentioned portions of Crown land, on the terms authorized by Government. Five allotments of land situated in the Gandahaye korale of Weudawili hatpattu division of the Kurunegala District of the North-Western Province.

Lot.	Name of Land.	Name of Claimant.	Description.	Extent.	
				A.	R. P.
Advance extract No. 2 of block survey preliminary plan 25.—Hindagolla.					
1	Galpotte estate	Mr. A. E. Tennakoon of Kurunegala	Garden	8	1 30
3	Do.	do.	do.	1	2 9
4	Do.	do.	do.	1	3 32
6	Do.	do.	do. (road reservation)	0	0 13
8	Do.	do.	do.	0	0 8

Upset price at Rs. 16 to Rs. 50 per acre. Further information regarding these lands can be obtained from the Land Settlement Officer, and plans of them from the Surveyor-General.

Colonial Secretary's Office,
Colombo, May 30, 1923.CECIL CLEMENTI,
Colonial Secretary.

No. 6,535, S. O.—On Wednesday, July 25, 1923, at 12 noon, the Land Settlement Officer will put up for sale or settlement, at Kurunegala Resthouse, the under-mentioned portions of Crown land, on the terms authorized by Government. Four allotments of land situated in the Meddeketiya korale of Katugampola hatpattu division of the Kurunegala District of the North-Western Province.

Lot.	Name of Land.	Name of Claimant.	Description.	Extent.	
				A.	R. P.
Preliminary plan 5,274.—Polpitiya.					
14	Road	Crown	Road	0	0 33
15	Florindale estate	Mrs. L. F. Scharenguivel of Kurunegala	Garden	0	2 18
2	Do.	do.	do.	0	1 2*
3	Do.	do.	do.	0	0 29*

* For lease only.

Upset price at Rs. 16 to Rs. 50 per acre. Further information regarding these lands can be obtained from the Land Settlement Officer, and plans of them from the Surveyor-General.

Colonial Secretary's Office,
Colombo, May 30, 1923.CECIL CLEMENTI,
Colonial Secretary.

No. 6,536, S. O.—On Wednesday, July 25, 1923, at 12 noon, the Land Settlement Officer will put up for sale or settlement, at Kurunegala Resthouse, the under-mentioned portions of Crown land on the terms authorized by Government. Four allotments of land situated in the Mahagalboda Megoda korale of Weudawili hatpattu division of the Kurunegala District of the North-Western Province:

Lot.	Name of Land.	Name of Claimant.	Description.	Extent.	
				A.	R. P.
Preliminary plan 5,154.—Uyandena.					
1	Avariawewekumbura	A. E. Tennakoon	Paddy field	1	1 14
2	Galpotte estate	do.	Garden	39	2 31
4	Galpotttekumburewela	do.	Paddy field	2	1 5
5	Galpotte estate	do.	Garden	0	1 23

Upset price at Rs. 16 to Rs. 50 per acre. Further information regarding these lands can be obtained from the Land Settlement Officer, and plans of them from the Surveyor-General.

Colonial Secretary's Office,
Colombo, May 30, 1923.CECIL CLEMENTI,
Colonial Secretary.

No. 6,537, S. O.—On Wednesday, July 25, 1923, at 12 noon, the Land Settlement Officer will put up for sale or settlement, at Kurunegala Resthouse, the under-mentioned portion of Crown land, on the terms authorized by Government. An allotment of land situated in the Kudagalboda korale of Weudawili hatpattu division of the Kurunegala District of the North-Western Province,

Lot.	Name of Land.	Advance extract No. 2 of block survey preliminary plan 1,050.—Welagane.		Description.	Extent. A. R. P.
		Name of Claimant.			
1	Getamigahakumburepillewa	Crown, applied for by Jayakodi Arachchige Don Kirinelis Appuhamy and Ratnayake Mudiyanse		Chena	2 0 25

Upset price at Rs. 16 to Rs. 50 per acre. Further information regarding this land can be obtained from the Land Settlement Officer, and plan of it from the Surveyor-General.

Colonial Secretary's Office,
Colombo, May 30, 1923.

CECIL CLEMENTI,
Colonial Secretary.

LAND ACQUISITION NOTICES.

HAVING been duly directed by the Governor, with the advice of the Executive Council, acting under the provisions of "The Land Acquisition Ordinance of 1876," section 6, to take order for the acquisition of the following land, required for a public purpose, namely, for taking over the Nigrodhaketta Girls' School at Eladetta by the District School Committee as a gift, to wit:—

Lot.	Name of Land.	Preliminary plan 7,450. Village—Yattukule.		Description.	Name of Claimant.	Extent. A. R. P.
1	Palkumbura <i>alias</i> Palussewatta	Garden and a school building	Mr. T. B. Nugawela, Ratemahatmaya			0 1 36

I hereby give public notice, as required by section 7, that the Government proposes to take possession of the land. All persons interested in the aforesaid land are hereby required to appear personally or by agent before me at the Kandy Kachcheri, on July 3, 1923, at 2 P.M., and to state the nature of their respective interests in the land, and the amount and particulars of their claims to compensation for such interests.

Kandy Kachcheri,
June 1, 1923.

W. L. KINDERSLEY,
Government Agent.

HAVING been duly directed by the Governor, with the advice of the Executive Council, acting under the provisions of "The Land Acquisition Ordinance of 1876," section 6, to take order for the acquisition of the following lands, required for a public purpose, namely, for extending the existing metal quarry, to wit:—

Lot.	Name of Land.	Preliminary plan 7,465. Village—Lindula.		Description.	Name of Claimant.	Extent. A. R. P.
1	Lorne estate	Tea land	Mrs. Man Stuart	0 0 7.2
2	Do.	do.	do.	0 0 5.1
3	Do.	Grass field	do.	0 0 6.9
4	Do.	Tea land	do.	0 1 20.9

I hereby give public notice, as required by section 7, that the Government proposes to take possession of the lands. All persons interested in the aforesaid lands are hereby required to appear personally or by agent before me at the Nuwara Eliya Kachcheri on June 30, 1923, at 10 A.M., and to state the nature of their respective interests in the lands, and the amount and particulars of their claims to compensation for such interests.

Nuwara Eliya Kachcheri,
May 28, 1923.

E. T. DYSÓN,
Assistant Government Agent.