

Ceylon Government Gazette

Published by Authority.

No. 7,333 — FRIDAY, JUNE 8, 1923.

Part III.—Lands.

Separate paging is given to each Part in order that it may be filed separately.

	PAGE		PAGE		PAGE
Land Settlement Notices :—		Land Sales by the Government Agents :—		Land Sales by the Settlement Officer :—	
Final Orders ..	633	North-Western Province ..	—	Northern Province ..	—
Preliminary Notices ..	647	North-Central Province ..	655	Eastern Province ..	—
Land Sales by the Government Agents :—		Province of Uva ..	656	North-Western Province ..	—
Western Province ..	651	Province of Sabaragamuwa ..	—	North-Central Province ..	—
Central Province ..	—	Land Sales by the Settlement Officer :—		Province of Uva ..	—
Southern Province ..	653	Western Province ..	—	Province of Sabaragamuwa ..	659
Northern Province ..	654	Central Province ..	—	Land Acquisition Notices ..	660
Eastern Province ..	—	Southern Province ..	—	Land Resumption Notices ..	—

FINAL ORDERS.

Kurunegala S. O. No. 3,346.

Order under Section 4, Sub-section (1), of "The Waste Lands Ordinances of 1897, 1899, 1900, and 1903."

In the matter of the lands commonly called or known as Dambuwehena, Tawallebatalehena, &c., situate in the village of Radagama, in the Tissawa korale of the Dewamedhi hatpattu of the Kurunegala District, in the North-Western Province, and of "The Waste Lands Ordinances of 1897, 1899, 1900, and 1903."

WHEREAS in pursuance of section 1 of the said Ordinances it was duly declared and notified on the 11th day of July, 1919, that if no claim to the lands commonly called or known as Dambuwehena, Tawallebatalehena, &c., situate in the village of Radagama, in the Tissawa korale of the Dewamedhi hatpattu of the Kurunegala District, in the North-Western Province, containing in extent 45 acres 1 rood and 25 perches, and shown as lots L 113½, N 113, N 113A, and E 114B in preliminary plan 4,511 and in the annexed diagram, was made to John Murray Davies, Special Officer appointed under section 28 of the said Ordinances, within the period of three months from the date specified in the said notice, such lands would be declared the property of the Crown, and dealt with on account of the Crown (*vide* Notice No. 7,296):

And whereas James Hector Ernest Ameresekere as the duly appointed attorney of Luisa Dingiri Amma Goonewardene made claim thereto, and Howard Orme Fox, Harry Chambers Toller and I, Norman Albert Hampton, Special Officers appointed under section 28 of the said Ordinances, made due inquiry into such claim; and whereas the said James Hector Ernest Ameresekere and Howard Orme Fox and I, Norman Albert Hampton, two of the aforesaid Special Officers, with the consent of His Excellency the Governor, came to an agreement in writing dated the 19th day of March, 1920, and the 25th day of July, 1922, concerning the said lands, under section 4, sub-section (1), of the said Ordinances, whereby it was agreed that the said Luisa Dingiri Amma Goonewardene should be declared the purchaser of the said lands upon payment, on or before the 19th day of June, 1920, to the Settlement Officer, of a sum of Rupees Eight hundred and Seventeen and Cents Thirty-two only (Rs. 817.32), as the purchase amount of the said lands; and whereas the date for payment was extended to the 30th day of June, 1921, and whereas the said amount has been paid within the extended time, the said Luisa Dingiri Amma Goonewardene is hereby, in pursuance of the agreement aforementioned, declared to be the purchaser of the said lands, as more fully described herein below.

Description of the Lands referred to.

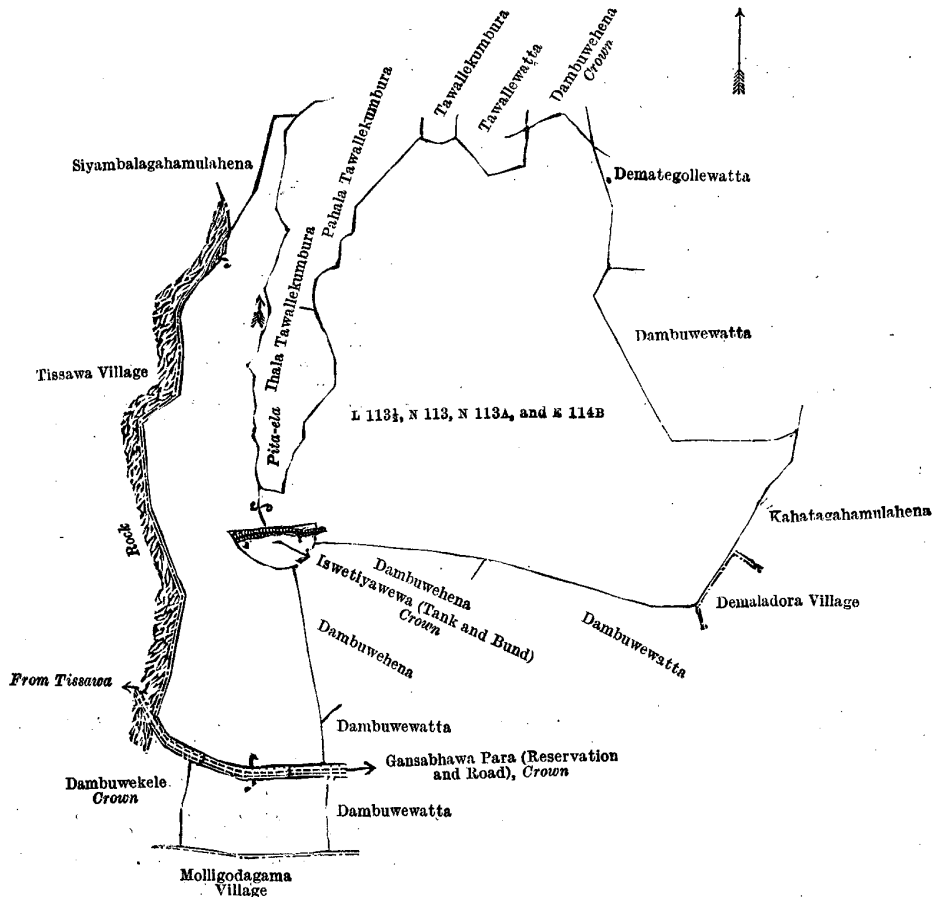
The following lots situate in the village of Radagama, in the Tissawa korale of the Dewamedhi hatpattu of the Kurunegala District, in the North-Western Province, as described in the annexed diagram :—

Lot.	Name of Land.	Extent, A. R. P.
L 113½	Dambuwehena	12 1 20
N 113	Do.	24 1 8
N 113A	Tawallebatalehena	6 0 35
E 114B	Dambuwehena	2 2 2

(Exclusive of the ela, reservation, and road passing through the lands.)

45 1 25

and bounded as follows : on the north by Siyambalagahamulahena claimed by Punchi Ridi, the Pita-ela, Ihala Tawallekumbura claimed by Suddahetta Henayalage Rana and others, Pahala Tawallekumbura claimed by Luisa Dingiri Amma Goonawardena, Tawallekumbura claimed by M. Punchi Ridi, Tawallewatta claimed by Luisa Dingiri Amma Goonawardena, Dambuwehena to be declared the property of the Crown under the Waste Lands Ordinances ; on the east by Demategollewatta claimed by K. L. Pamianu Perera and others, Dambuwehena sold by the Crown, Kahatagahamulahena sold by the Crown, the village limit of Demaladora ; on the south by Dambuwehena (private), Dambuwehena sold by the Crown, Iswetiyaewewa (tank and bund) to be declared the property of the Crown under the Waste Lands Ordinances, Dambuwehena sold by the Crown, Dambuwehena (private), the Gansabhawa para from Tissawa (reservation and road) to be declared the property of the Crown under the Waste Lands Ordinances, Dambuwehena (private), the village limit of Molligodagama ; on the west by Dambuwekele to be declared the property of the Crown under the Waste Lands Ordinances, the Gansabhawa para to Tissawa (reservation and road) to be declared the property of the Crown under the Waste Lands Ordinances, the village limit of Tissawa (a rock), Siyambalagahamulahena claimed by Punchi Ridi.



Surveyor-General's Office,
Colombo, October 25, 1922.

Scale of 8 Chains to an Inch.

C. H. VINCE,
for Surveyor-General.

January 31, 1923.

N. A. HAMPTON,
Special Officer.

Kurunegala S. O. No. 3,347.

Order under Section 2 of "The Waste Lands Ordinances of 1897, 1899, 1900, and 1903," declaring Land to be Crown Property.

In the matter of the lands commonly called or known as Galtanyaya, Mukalanyaya, Palawelyaya, &c., situate in the village of Maho, in the Pahala Wisideke korale of the Wannu hatpattu of the Kurunegala District, in the North-Western Province, and of "The Waste Lands Ordinances of 1897, 1899, 1900, and 1903."

THE notice required by section 1 of "The Waste Lands Ordinances of 1897, 1899, 1900, and 1903," having been duly published in manner prescribed by that section in respect of the above-named lands (*vide* Notice No. 8,037), and no claim having been made to the said lands or to any interest therein within the period of three months from the date specified in the said notice, I, Maxwell MacLagan Wedderburn, Special Officer appointed under section 28 of the said Ordinances, under and by virtue of the powers vested in me in that behalf by section 2 of the said Ordinances, do hereby on this 12th day of February, 1923, order and declare that the said lands, as more fully described herein below, situate in the village of Maho, in the Pahala Wisideke korale of the Wannu hatpattu of the Kurunegala District, in the North-Western Province, and shown as lots 1, 2, 3, 4, 5, 7, 8, 9, 10, 11, 12, 13, 14, 15, 16, 17, 19, 22, 23, 24, 26, 27, 33, 34, 36, 51, 63, 66, 68, 69, 70, 71, 82, 85, 85A, 85B, 85C, 85D, 85E, 85F, 85G, 85H, 88, 89, 92, 93, 95, 97, 98, 101, 76, and 94 in block survey preliminary plan 1,851 and in the annexed diagrams, and containing in extent 767 acres 2 roods and 10.53 perches, are the property of the Crown.

Description of the Lands referred to.

The following lots situate in the village of Maho, in the Pahala Wisideke korale of the Wannu hatpattu of the Kurunegala District, in the North-Western Province, as described in the annexed diagrams:—

I.—Block survey preliminary plan 1,851.

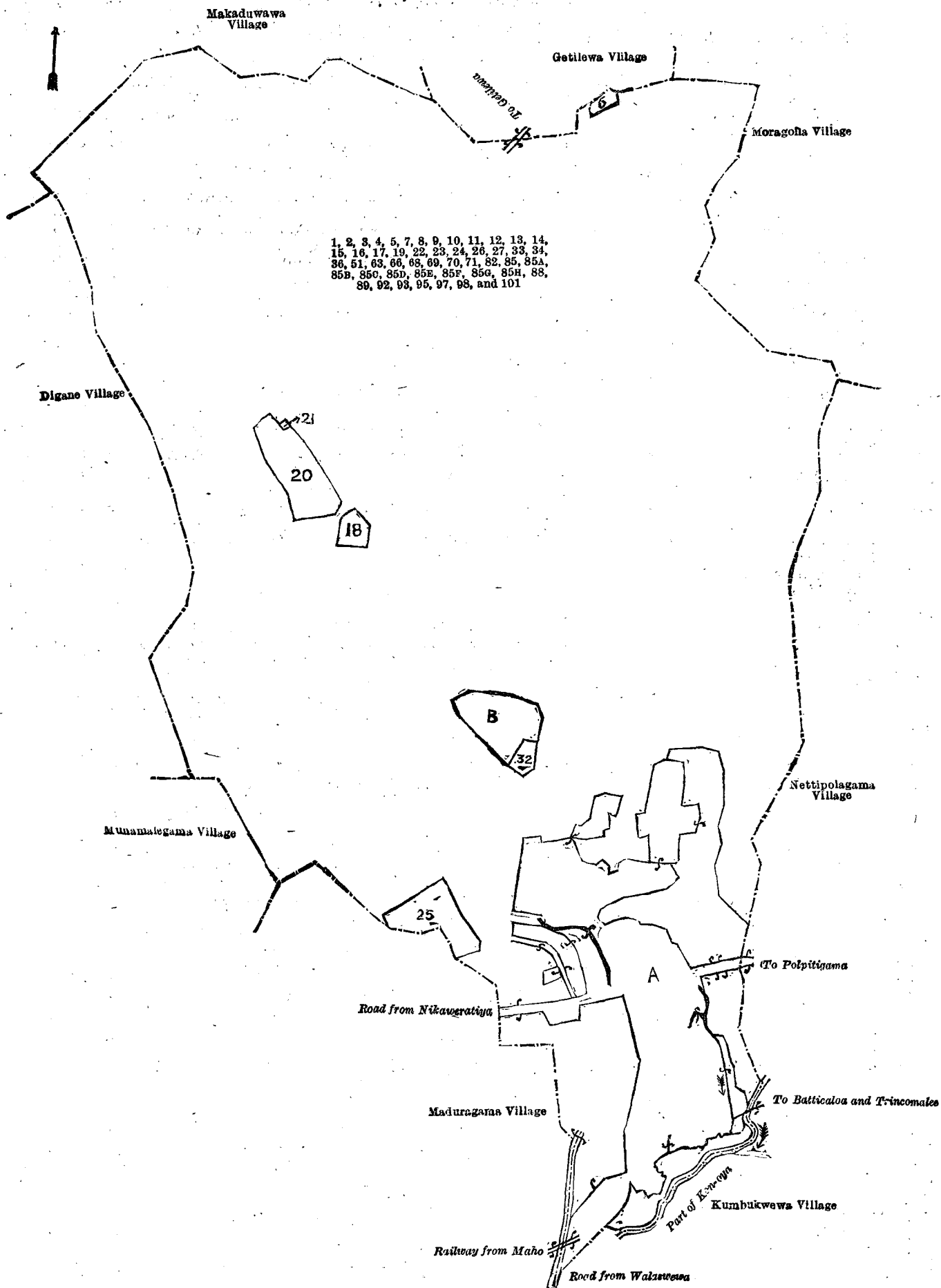
Lot.	Name of Land.	Extent, A. R. P.	Lot.	Name of Land.	Extent, A. R. P.
1 ..	Galtanyaya, Mukalanyaya, and Palawelyaya ..	111 1 17	36 ..	Wekandapaulahena (reservation for tank bund) ..	1 0 14
2 ..	Galtanyaya-ela (stream) ..	0 1 16	51 ..	Do. (do.) ..	4 1 31
3 ..	Dehigahayaya ..	9 0 12	63 ..	Horow-ela (channel) ..	0 0 34
4 ..	Watteyaya and Munhenyaya ..	82 0 4	66 ..	Bogahamulahena (reservation for Horow-ela) ..	0 1 23
5 ..	Gansabhawa road and reservation ..	2 1 18	68 ..	Gansabhawa road and reservation ..	0 2 15
7 ..	Mawatahenyaya and Galatiarehena ..	9 1 36	69 ..	Wanelehena ..	1 1 28
8 ..	Getalagolle-mukalana ..	23 2 27	70 ..	Public Works Department premises ..	1 3 15
9 ..	Andaralandeyaya and Mandatuwagawayaya ..	75 2 22	71 ..	Kongahamulahena ..	0 2 34
10 ..	Getalagolle-ela (stream) ..	1 1 7	82 ..	Maho-ela (stream) ..	0 0 39
11 ..	Yodawala-areyaya, Waduresseyaya, Mahayaya, and Mandatuwagawayaya ..	204 1 15	85 ..	Siyambalagahamulahena ..	0 1 39.6
12 ..	Alutwewa (tank and bund) ..	2 0 6	85A ..	Do. ..	1 0 3.2
13 ..	Alutwepaulahena (reservation for tank bund) ..	0 3 11	85B ..	Meegahamulahena ..	2 0 31.6
14 ..	Ela (stream) ..	0 0 10	85C ..	Do. ..	0 2 24.8
15 ..	Gansabhawa road and reservation ..	2 0 21	85D ..	Do. ..	1 3 2.5
16 ..	Wewaihalahena ..	5 3 4	85E ..	Do. ..	0 3 23.1
17 ..	Ela (stream) ..	0 0 32	85F ..	Bulugahamulahena ..	3 0 22.5
19 ..	Do. ..	0 0 3	85G ..	Kongahamulahena ..	2 3 25.2
22 ..	Wattayayehena (reservation for tank bund) ..	1 1 17	85H ..	Horow-ela ..	0 0 1.7
23 ..	Walawwewewa (tank and bund) ..	8 1 23	88 ..	Gansabhawa road and reservation ..	1 1 10
24 ..	Watteyaya, Nugagahamulayaya, Wewaihalahena, and Kudumbiriyayaya ..	104 1 33	89 ..	Kongahamulahena ..	5 1 26
26 ..	Siyambalagahamulahena ..	0 1 10	92 ..	Public Works Department premises ..	0 1 39
27 ..	Mahawewa (tank and bund) ..	48 0 20	93 ..	Do. ..	1 3 25
33 ..	Arachchiwewa (tank and bund) ..	7 2 33	95 ..	Oya-ahabadapillewa ..	1 3 37
34 ..	Habalandamukalana ..	22 0 15	97 ..	Maho-ela (stream) ..	0 0 9
			98 ..	Oya-ahabadapillewa ..	2 1 21
			101 ..	Part of Kon-oya (stream) ..	0 1 24
					761 0 10.2

and bounded as follows: on the north by the village limits of Makaduwwa, Getilewa, and Moragolla; on the east by the village limits of Moragolla, Nettipolagama; on the south by part of Kon-oya (the village limits of Nettipolagama and Kumbukwewa), the village limit of Kumbukwewa; on the west by the village limit of Maduragama, the village limit of Munamalegama, the village limit of Digane, the village limit of Makaduwwa.

NOTE.—The following lots lying within the above-mentioned boundaries are excluded from this part of the order, and their aggregate acreage of 110 acres 3 roods and 4.9 perches is not included in the acreage of 761 acres and 10.2 perches given above:—

Block survey preliminary plan 1,851.

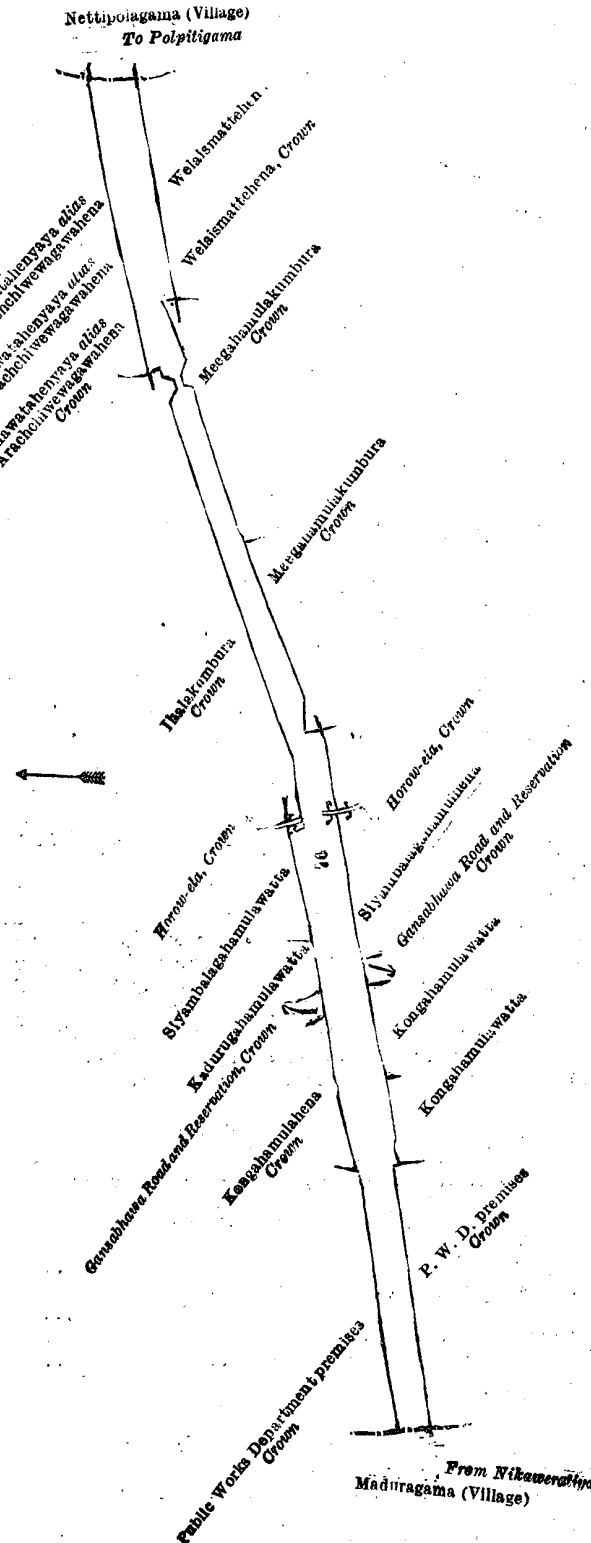
Lot.	Name of Land.	Extent, A. R. P.	Lot.	Name of Land.	Extent, A. R. P.
6 ..	Getalagollewatta ..	0 2 13	A 67 ..	Wanelehena ..	1 2 34
18 ..	Alutwela ..	1 1 36	A 72 ..	Kongahamulahena, T. P. 350,665 ..	0 1 15
20 ..	Walawwewela ..	6 2 24	A 73 ..	Welaimattahena T. P. 350,693 ..	0 0 39
21 ..	Walawwewelakamata ..	0 0 14	A 74 ..	Kadurugahamulawatta, T.P. 351,255 ..	0 2 7
25 ..	Talakolahenyaya ..	5 1 7	A 77 ..	Welaimattahena ..	5 2 22
32 ..	Wangodellewatta ..	0 3 20	A 62 ..	Medakumbura <i>alias</i> Ihalakumbura ..	6 3 1
A 35 ..	Mawatahenyaya <i>alias</i> Arachchiwewagawahena ..	17 2 16	A 64 ..	Siyambalagahamulawatta ..	0 0 19
A 45 ..	Diulgahamulawatta ..	0 0 31	A 65 ..	Godakirilagahamulawatta ..	1 0 29
A 46 ..	Meegahamulawatta ..	0 0 30	A 75 ..	Siyambalagahamulawatta ..	0 2 36
A 47 ..	Do. ..	0 0 31	A 76 ..	Main road and reservation ..	2 1 33.13
A 48 ..	Do. ..	0 0 1 5	A 76A ..	Ihalakumbura ..	0 0 38.25
A 49 ..	Ambagahamulawatta ..	0 0 18	A 76B ..	Meegahamulakumbura ..	0 0 14.25
A 50 ..	Do. ..	0 2 2	A 76C ..	Do. ..	0 0 20.37
B 28 ..	Batuwatta ..	1 0 10	A 78 ..	Pitakotuwekumbura ..	0 1 9
B 29 ..	Kadurugahamulawatta ..	2 3 29	A 79 ..	Do. ..	0 0 24
B 30 ..	Wangodellahena ..	1 1 29	A 80 ..	Do. ..	0 0 22
B 31 ..	Kadurugahamulawatta ..	0 2 23	A 81 ..	Do. ..	0 0 32
A 37 ..	Arachchigamahena ..	2 2 21	A 83 ..	Do. ..	0 1 22
A 38 ..	Do. ..	2 0 7	A 84 ..	Meegahamulakumbura ..	20 1 31
A 39 ..	Do. ..	1 1 4	A 86 ..	Pita-ela (channel) ..	0 0 2
A 40 ..	Do. ..	0 2 1	A 90 ..	Kongahamulawatta, T. P. 350,663 ..	0 1 14
A 41 ..	Alutwatta ..	0 3 2	A 91 ..	Do. T. P. 350,662 ..	0 1 21
A 42 ..	Do. ..	0 1 5	A 94 ..	Railway and reservation ..	4 0 7.2
A 43 ..	Do. ..	0 1 23	A 94A ..	Pahalakumbura ..	0 1 19.2
A 44 ..	Kadurugahamulawatta ..	0 1 11	A 94B ..	Pahalakumburapillewa ..	0 0 23.3
A 52 ..	Siyambalagahamulawatta ..	1 0 32	A 94C ..	Kumbukgahakumbura ..	0 0 6.1
A 53 ..	Meegahamulawatta ..	1 0 13	A 94D ..	Pitakotuwawelpillewa ..	0 0 36
A 54 ..	Do. ..	0 0 16	A 94E ..	Pitakotuwekumbura ..	0 2 6.3
A 55 ..	Siyambalagahamulawatta <i>alias</i> Mahogammedda ..	5 0 8	A 94F ..	Pitakotuwa ..	0 1 2.6
A 57 ..	Radawagewatta ..	0 1 29	A 94D ..	Do. ..	0 0 14.2
A 58 ..	Siyambalagahamulawatta ..	0 2 8	A 96 ..	Pahalakumbura ..	1 0 34
A 59 ..	Do. ..	1 3 13	A 99 ..	Pitakotuwekumbura ..	0 2 35
A 60 ..	Arachchigamawela ..	1 2 37	A 100 ..	Do. ..	0 0 25
A 61 ..	Ihalakumbureismattakumbura ..	0 0 23			110 3 4.9



1, 2, 3, 4, 5, 7, 8, 9, 10, 11, 12, 13, 14,
 15, 16, 17, 19, 22, 23, 24, 26, 27, 33, 34,
 36, 51, 63, 66, 68, 69, 70, 71, 82, 85, 85A,
 85B, 85C, 85D, 85E, 85F, 85G, 85H, 88,
 89, 92, 93, 95, 97, 98, and 101

Lot.	Name of Land.	II.—Block survey preliminary plan 1,851.	Extent, A. R. P.
76	Main road and reservation		2 1 33.13

and bounded as follows : on the north by Public Works Department premises to be declared the property of the Crown under the Waste Lands Ordinances, Kongahamulahena to be declared the property of the Crown under the Waste Lands Ordinances, Gansabhawa road and reservation to be declared the property of the Crown under the Waste Lands Ordinances, Kadurugahamulawatta (private), Siyambalagahamulawatta claimed by K. N. K. Cheyna Varivanchetty, Horow-ela to be declared the property of the Crown under the Waste Lands Ordinances, Thalakumbura acquired by the Crown, Mawatahenyaya *alias* Arachchiwewagawahena to be declared the property of the Crown under the Waste Lands Ordinances, Mawatahenyaya *alias* Arachchiwewagawahena to be sold to Sahul Hamid Abdul Rahiman, Mawatahenyaya *alias* Arachchiwewagawahena to be declared the property of the Crown under the Waste Lands Ordinances ; on the east by the village limit of Nettipolagama ; on the south by Welaismattehena sold to Hettitantirige Aris Silva under the Waste Lands Ordinances, Welaismattehena to be declared the property of the Crown under the Waste Lands Ordinances, Meegahamulakumbura acquired by the Crown, Meegahamulakumbura acquired by the Crown, Horow-ela to be declared the property of the Crown under the Waste Lands Ordinances, Siyambalagahamulawatta to be declared the property of the Crown under the Waste Lands Ordinances, Gansabhawa road and reservation to be declared the property of the Crown under the Waste Lands Ordinances, Kongahamulawatta claimed by Ranasinghe Arachige Sophiami and another, Kongahamulawatta claimed by J. Charlis Appuhami, Public Works Department premises to be declared the property of the Crown under the Waste Lands Ordinances ; on the west by the village limit of Maduragama.



Surveyor-General's Office,
Colombo, November 24, 1921.

Scale of 4 Chains to an Inch.

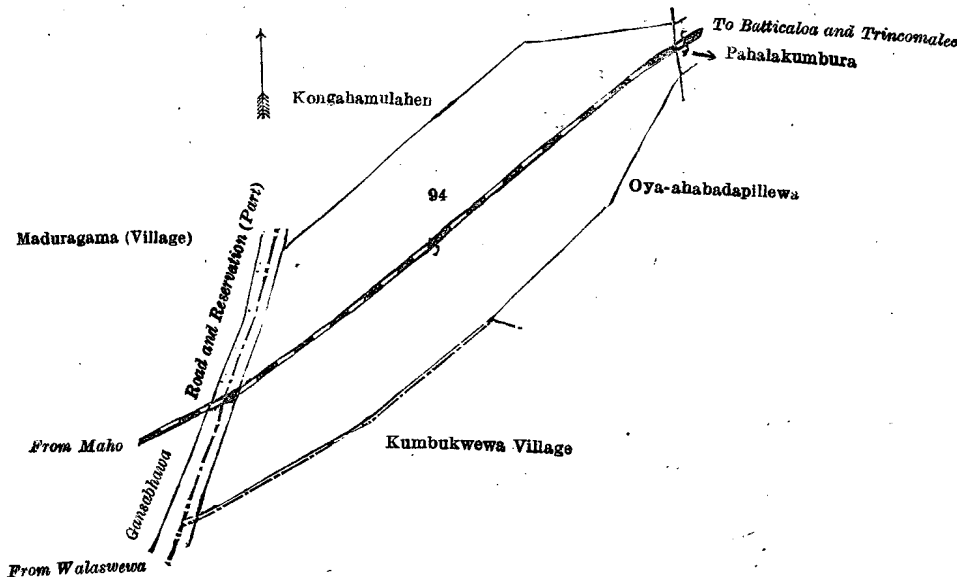
G. K. THORNHILL,
for Surveyor-General.

III.—Block survey preliminary plan 1,851.

Lot.	Name of Land.	Extent, A. R. P.
94	Kongahamulahena	4 0 7.2

(Inclusive of the railway line passing through the land.)

and bounded as follows : on the north by Kongahamulahena to be declared the property of the Crown under the Waste Lands Ordinances ; on the east by Pahalakumbura claimed by M. K. Ausadahami and others, Oya-ahabadapillewa to be declared the property of the Crown under the Waste Lands Ordinances, the village limit of Kumbukwewa ; on the south by the village limit of Kumbukwewa ; on the west by part of Gansabhawa road and reservation to be declared the property of the Crown under the Waste Lands Ordinances, Kongahamulahena to be declared the property of the Crown under the Waste Lands Ordinances (the village limit of Maduragama).



Surveyor-General's Office,
Colombo, November 24, 1921.

Scale of 4 Chains to an Inch.

G. K. THORNHILL,
for Surveyor-General.

February 12, 1923.

M. M. WEDDERBURN,
Special Officer.

Kurunegala S. O. No. 3,348.

Order under Section 2 of "The Waste Lands Ordinances of 1897, 1899, 1900, and 1903,"
declaring Land to be Crown Property.

In the matter of the lands commonly called or known as Kuda-oya estate (reservation along the Naranda-ela), Alay-appagedalupotha, &c., situate in the village of Walpola Ihala, in the Ihalawisideke korale west of the Hiriya hatpattu of the Kurunegala District, in the North-Western Province, and of "The Waste Lands Ordinances of 1897, 1899, 1900, and 1903."

THE notice required by section 1 of "The Waste Lands Ordinances of 1897, 1899, 1900, and 1903," having been duly published in manner prescribed by that section in respect of the above-named lands (*vide* Notice No. 8,222), and no claim having been made to the said lands or to any interest therein within the period of three months from the date specified in the said notice, I, Norman Albert Hampton, Special Officer appointed under section 28 of the said Ordinances, under and by virtue of the powers vested in me in that behalf by section 2 of the said Ordinances, do hereby on this 25th day of February, 1923, order and declare that the said lands, as more fully described herein below, situate in the village of Walpola Ihala, in the Ihalawisideke korale west of the Hiriya hatpattu of the Kurunegala District, in the North-Western Province, and shown as lots 15, 16, 18, 22, 24, and 21 in preliminary plan 5,072 and in the annexed diagrams, and containing in extent 7 acres and 38 perches, are the property of the Crown.

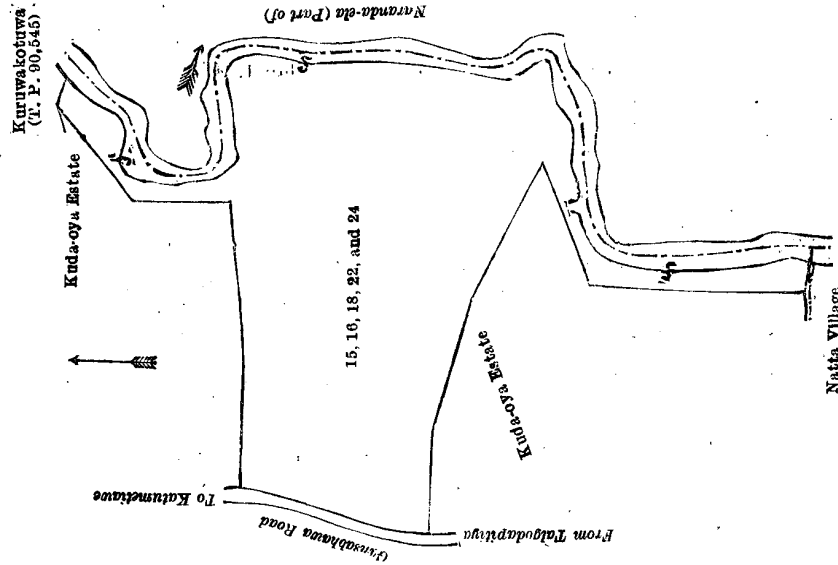
Description of the Lands referred to.

The following lots situate in the village of Walpola Ihala, in the Ihalawisideke korale west of the Hiriya hatpattu of the Kurunegala District, in the North-Western Province, as described in the annexed diagrams :—

I.—Preliminary plan 5,072.

Lot.	Name of Land.	Extent, A. R. P.
15	Kuda-oya estate (reservation along Naranda-ela)	0 1 0
16	Alayappagedalupota	5 0 36
18	Kuda-oya estate (reservation along the Naranda-ela)	0 1 17
22	Naranda-ela (stream) (part of)	0 2 17
24	Alayappagedalupota (reservation for road)	0 0 28
		6 2 18

and bounded as follows : on the north by Kuda-oya estate claimed by Mr. Don Lewis Joseph Wijewardena, Kuruwakotuwa claimed by Punchiappu and others (T. P. 90,545) ; on the east by part of Naranda-ela ; on the south by the village limit of Natta, Kuda-oya estate claimed by Mr. Don Lewis Joseph Wijewardena ; on the west by the Gansabhawa road from Talgodapitiya to Katumetiawa.



Surveyor-General's Office,
Colombo, September 18, 1922.

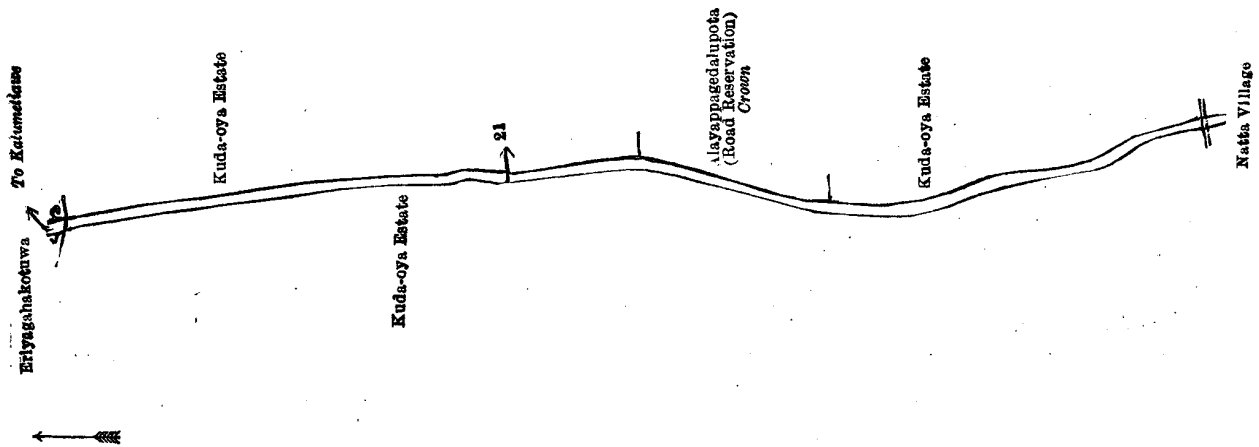
Scale of 4 Chains to an Inch.

C. H. VINCE,
for Surveyor-General.

II.—Preliminary plan 5,072.

Lot.	Name of Land.	Extent, A. B. P.
21	Gansabhawa road	0 2 20

and bounded as follows : on the north by Eriyagahakotuwa claimed by Kiribanda and others ; on the east by Kuda-oya estate claimed by Mr. Don Lewis Joseph Wijewardena, Alayappagedalupota (reservation for road) claimed by the Crown Kuda-oya estate claimed by Mr. Don Lewis Joseph Wijewardena ; on the south by the village limit of Natta ; on the west by Kuda-oya estate claimed by Mr. Don Lewis Joseph Wijewardena.



Surveyor-General's Office,
Colombo, September 18, 1922.

Scale of 4 Chains to an Inch.

C. H. VINCE,
for Surveyor-General.

N. A. HAMPTON,
Special Officer.

February 25, 1923.

Puttalam S. O. No. 105.

Order under Section 2 of "The Waste Lands Ordinances of 1897, 1899, 1900, and 1903,"
declaring Land to be Crown Property.

In the matter of the lands commonly called or known as minor road (half the area of road), Ranawetiyewewa (portion of tank), &c., situate in the village of Palugaswewa, in the Kumarawanni pattu korale of the Demala hatpattu of the Puttalam District, in the North-Western Province, and of "The Waste Lands Ordinances of 1897, 1899, 1900, and 1903."

THE notice required by section 1 of "The Waste Lands Ordinances of 1897, 1899, 1900, and 1903," having been duly published in manner prescribed by that section in respect of the above-named lands (*vide* Notice No. 8,015), and no claim having been made to the said lands or to any interest therein within the period of three months from the date specified in the said notice, I, Maxwell MacLagan Wedderburn, Special Officer appointed under section 28 of the said Ordinances, under and by virtue of the powers vested in me in that behalf by section 2 of the said Ordinances, do hereby on this 5th day of February, 1923, order and declare that the said lands, as more fully described herein below, situate in the village of Palugaswewa, in the Kumarawanni pattu korale of the Demala hatpattu of the Puttalam District, in the North-Western Province, and shown as lots 1, 2, 7, 8, 9, 11, 12, 13, 14, and 15 in block survey preliminary plan 1,841 and in the annexed diagrams, and containing in extent 197 acres 3 roods and 35 perches, are the property of the Crown.

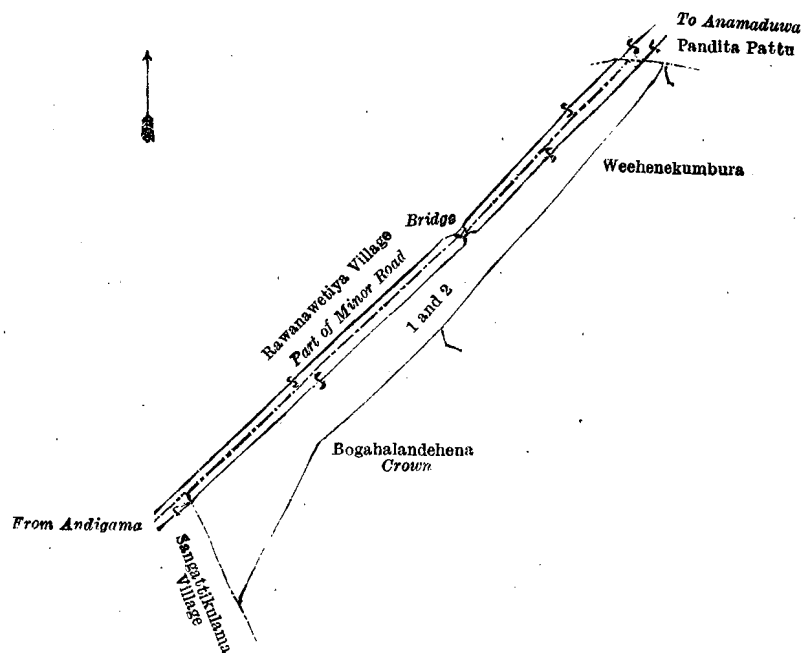
Description of the Lands referred to.

The following lots situate in the village of Palugaswewa, in the Kumarawanni pattu korale of the Demala hatpattu of the Puttalam District, in the North-Western Province, as described in the annexed diagrams:—

I.—Block survey preliminary plan 1,841.

Lot.	Name of Land.	Extent, A. R. P.
1 ..	Minor road (half the area of road) ..	0 0 38
2 ..	Rawanawetiye-wewa (portion of tank) ..	1 1 12
		1 2 10

and bounded as follows: on the north by the village limit of Rawanawetiya (part of the minor road from Andigama to Anamaduwa), the boundary of the Pandita pattu; on the east by Wehenekumbura claimed by Moona Assanare and others, Bogahalandehena to be declared the property of the Crown under the Waste Lands Ordinances; on the south by Bogahalandehena to be declared the property of the Crown under the Waste Lands Ordinances, the village limit of Sangattikulama; on the west by the village limit of Sangattikulama, the village limit of Rawanawetiya (part of the minor road from Andigama to Anamaduwa).



Surveyor-General's Office,
Colombo, November 30, 1922.

Scale of 4 Chains to an Inch.

C. H. VINCE,
for Surveyor-General.

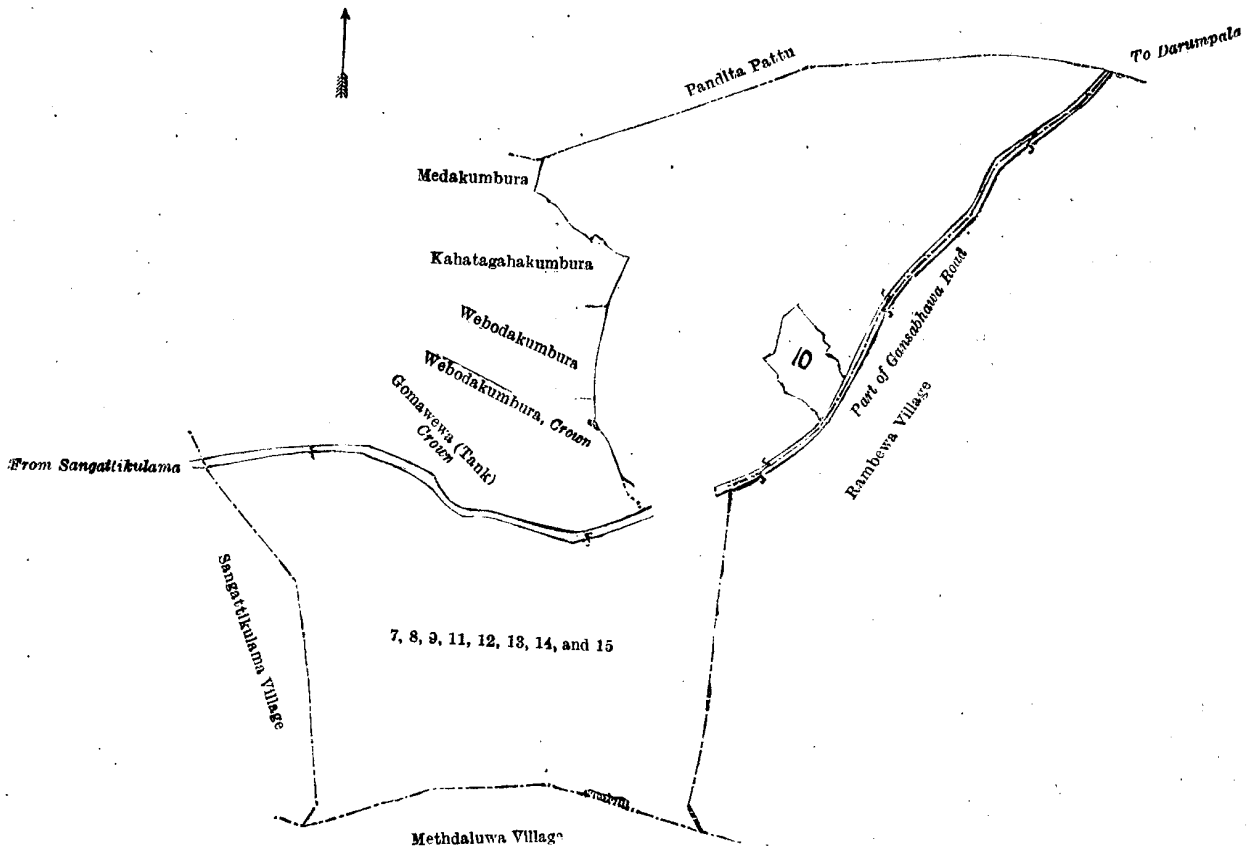
II.—Block survey preliminary plan 1,841.

Lot.	Name of Land.	Extent, A. R. P.	Lot.	Name of Land.	Extent, A. R. P.
7 ..	Siyambalagahahena, Kohombagahahena (reservation for tank bund) ..	3 3 6	14 ..	Gansabhawa road ..	2 2 9
8 ..	Tammanewewa (abandoned tank)		15 ..	Gederagawawewa (abandoned tank), Palliyewewa (abandoned tank), Palliyawewehena, Gederagawawewehena ..	98 1 28
9 ..	Gansabhawa road (half the area of road)	1 1 7			
11 ..	Palugaswewa (tank and bund) ..	31 1 8			
12 ..	Diulgalanda (reservation for tank) ..	3 1 16			
13 ..	Footpath ..	0 0 2			
					196 1 25

and bounded as follows: on the north by the boundary of the Pandita pattu; on the east by the village limit of Rambewa (part of the Gansabhawa road from Darumpala to Sangattikulama), the village limit of Rambewa; on the south by the village limit of Methdaluwa; on the west by the village limit of Sangattikulama, Gomawewa (tank) to be declared the property of the Crown under the Waste Lands Ordinances, Webodakumbura to be declared the property of the Crown under the Waste Lands Ordinances, Webodakumbura to be declared the property of Herat Mudiyansele Herathamy and another under the Waste Lands Ordinances, Kahatagahakumbura claimed by Munnekulame Banda (*ex* Vidane); Medakumbura claimed by Abeysingha Herat Mudiyansele Appuhamy, Korala, and others.

NOTE.—The following lot lying within the above-mentioned boundaries is excluded from this part of the order, and its acreage of 3 acres 2 roods and 5 perches is not included in the acreage of 196 acres 1 rood and 25 perches given above:—

Lot.	Name of Land.	Extent, A. R. P.
10 ..	Kumbukgahakumbura ..	3 2 5



Surveyor-General's Office,
Colombo, November 30, 1922.

Scale of 16 Chains to an Inch.

C. H. VINCE,
for Surveyor-General.

M. M. WEDDERBURN,
Special Officer.

February 5, 1923.

Puttalam S. O. No. 106.

Order under Section 2 of "The Waste Lands Ordinances of 1897, 1899, 1900, and 1903," declaring Land to be Crown Property.

In the matter of the lands commonly called or known as an ela (stream), Kottamaduweemukalana, &c., situate in the village of Kottamaduwa, in the Kumarawanni pattu korale of the Demala hatpattu of the Puttalam District, in the North-Western Province, and of "The Waste Lands Ordinances of 1897, 1899, 1900, and 1903."

THE notice required by section 1 of "The Waste Lands Ordinances of 1897, 1899, 1900, and 1903," having been duly published in manner prescribed by that section in respect of the above-named lands (*vide* Notice No. 8,050), and no claim having been made to the said lands or to any interest therein within the period of three months from the date specified in the said notice, I, Maxwell MacLagan Wedderburn, Special Officer appointed under section 28 of the said Ordinances, under and by virtue of the powers vested in me in that behalf by section 2 of the said Ordinances, do hereby on this 2nd day of February, 1923, order and declare that the said lands, as more fully described herein below, situate in the village of Kottamaduwa, in the Kumarawanni pattu korale of the Demala hatpattu of the Puttalam District, in the North-Western Province, and shown as lots 1, 2, 3, 4, 5, 6, 7, 8, 9, 10, 11, 13, 15, 17, 18, 23, 24, 26, 27, 28, 31, 34, and 35 in block survey preliminary plan 1,823 and in the annexed diagram, and containing in extent 160 acres 3 roods and 9 perches, are the property of the Crown.

Description of the Lands referred to.

The following lots situate in the village of Kottamaduwa, in the Kumarawanni pattu korale of the Demala hatpattu of the Puttalam District, in the North-Western Province, as described in the annexed diagram:—

Block survey preliminary plan 1,823.

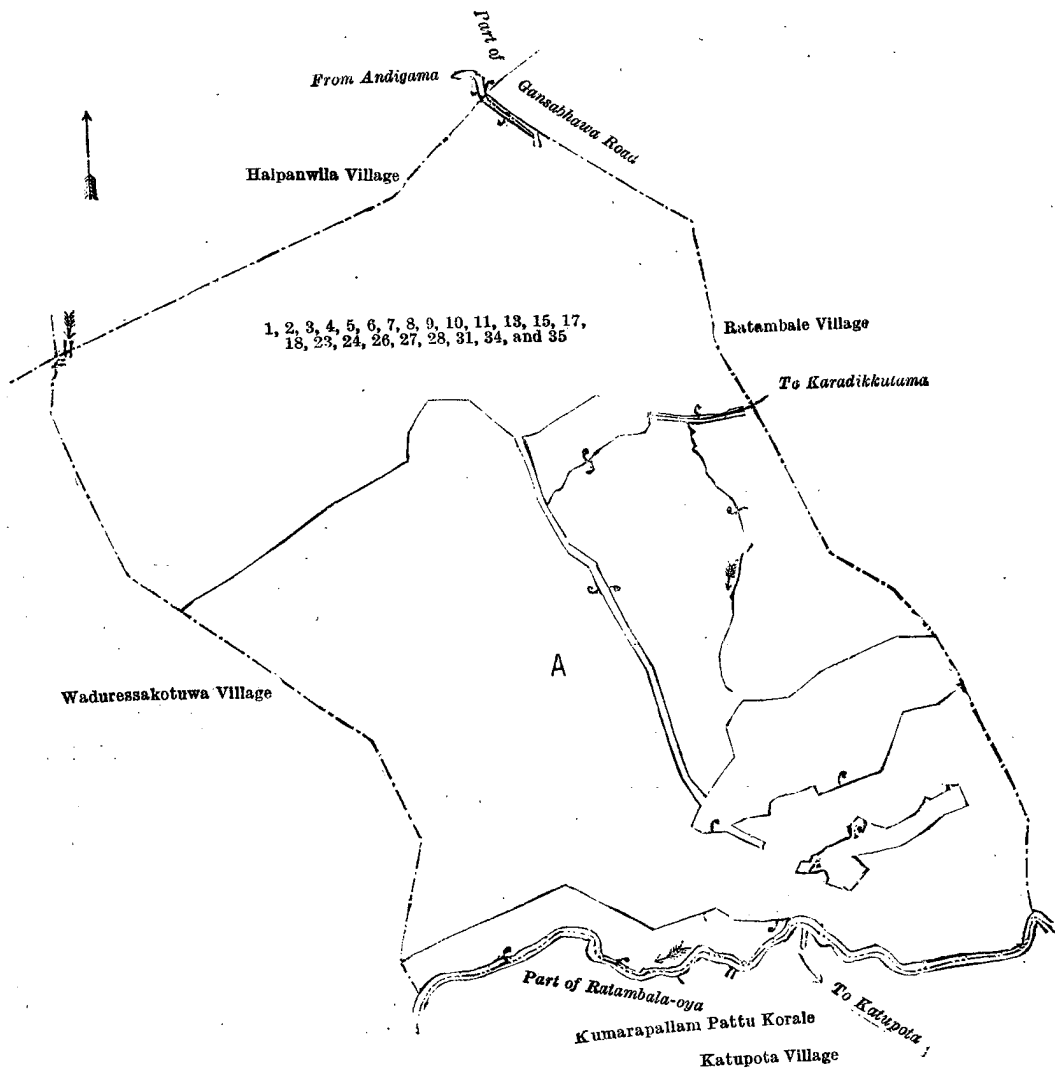
Lot.	Name of Land.	Extent, A. R. P.	Lot.	Name of Land.	Extent, A. R. P.
1	Ela (stream)	0 0 2	18	Footpath	0 0 1
2	Kottamaduweemukalana	65 3 16	23	Wewapaulahenyaya (reservation for tank bund)	0 0 10
3	Ela (stream)	0 0 12	24	Gansabhawa road	0 0 37
4	Weeragahayaya	12 0 16	26	Wewapaulehena (reservation for tank bund)	0 1 10
5	Gansabhawa road (part)	0 0 24	27	Kottamaduweewa (tank and bund)	16 1 29
6	Kottamaduweemukalana	6 1 29	28	Wewapaulahenyaya (reservation for tank bund)	1 0 16
7	Kottamaduweemahawla (water-hole and bund)	15 0 22	31	Kottamaduwe-ebba (water-hole)	3 1 38
8	Ela (stream)	0 0 3	34	Ratambala-oya (part)	2 1 13
9	Kottamaduweemukalana	5 1 27	35	Meegahakumburapaulahenyaya (reservation for Ratambala-oya)	10 2 17
10	Ankendewila (water-hole)	15 2 19			
11	Kottamaduweemukalana	1 2 19			
13	Gansabhawa road	3 1 39			
15	Footpath	0 0 9			
17	Ela (stream)	0 1 1			
					160 3 9

and bounded as follows : on the north by the village limit of Halpanwila, the village limit of Ratambale (part of the Gansabhawa road from Andigama), the village limit of Ratambale ; on the east by the village limit of Ratambale ; on the south by the village limit of Katupota, in the Kumarapallam pattu korale (part of the Ratambala-oya) ; on the west by the village limits of Waduressakotuwa and Halpanwila.

NOTE.—The following lots lying within the above-mentioned boundaries are excluded from this order, and no part of their aggregate acreage of 200 acres 3 roods and 14 perches is included in the acreage of 160 acres 3 roods and 9 perches given above :—

Block survey preliminary plan 1,823.

Lot.	Name of Land.	Extent, A. R. P.	Lot.	Name of Land.	Extent, A. R. P.
A 12	Ehetugamulahenyaya, Beliwetiya-hena, remains of abandoned Gansabha and Kongahahena	108 2 25	A 25	Wewapaulahena	0 2 1
A 14	Kongahamulahenyaya	4 2 18	A 29	Welagawahenyaya	2 2 21
A 16	Wilapaulahena and Timbirigahahena	22 2 28	A 30	Meegahakumbura, Diulgahakumbura, and Ihalawela	13 3 31
A 19	Siyambalagahahenyaya	22 2 38	A 32	Helambagahahenyaya, Kumbukgahahenyaya, and Ihalawelagawahena	12 3 0
A 20	Moonamalgahawetiyekumbura and Dangahakumbura	2 0 7	A 33	Helambagahahenyaya	6 1 33
A 21	Moonamalgahawetiyekumbura	0 1 23			
A 22	Wewaimatthenyaya	3 1 29			200 3 14



Surveyor-General's Office,
Colombo, October 6, 1922.

Scale of 16 Chains to an Inch.

C. H. VINCE,
for Surveyor-General.

February 2, 1923.

M. M. WEDDERBURN,
Special Officer.

Uva S. O. No. 2,552.

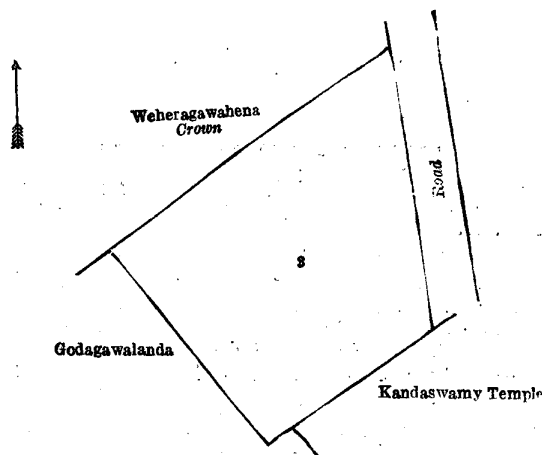
Order under Section 2 of "The Waste Lands Ordinances of 1897, 1899, 1900, and 1903,"
declaring Land to be Crown Property.

In the matter of the land commonly called or known as resthouse and compound, situate in the village of Kataragama, in the Buttala korale of the Buttala division, in the Province of Uva, and of "The Waste Lands Ordinances of 1897, 1899, 1900, and 1903."

THE notice required by section 1 of "The Waste Lands Ordinances of 1897, 1899, 1900, and 1903," having been duly published in manner prescribed by that section in respect of the above-named land (*vide* Notice No. 8,225), and no claim having been made to the said land or to any interest therein within the period of three months from the date specified in the said notice, I, Maxwell MacLagan Wedderburn, Special Officer appointed under section 28 of the said Ordinances, under and by virtue of the powers vested in me in that behalf by section 2 of the said Ordinances, do hereby on this 1st day of March, 1923, order and declare that the said land, as more fully described herein below, situate in the village of Kataragama, in the Buttala korale of the Buttala division, in the Province of Uva, and shown as lot 3 in topographical preliminary plan 25 and in the annexed diagram, and containing in extent 3 roods and 14 perches, is the property of the Crown.

Description of the Land referred to.

The land commonly called or known as resthouse and compound, situated in the village of Kataragama, in the Buttala korale of the Buttala division, in the Province of Uva, containing in extent 3 roods and 14 perches, shown as lot 3 in supplementary topo preliminary plan 25 and in the annexed diagram; and bounded as follows: on the north by Weheragawahena belonging to the Crown; on the east by a road; on the south by the Kandaswamy temple (private), Godagawalanda (private); on the west by the Godagawalanda (private), and Weheragawahena belonging to the Crown.



Surveyor-General's Office,
Colombo, October 17, 1922.

Scale of 2 Chains to an Inch.

A. J. WICKWAR,
for Surveyor-General.

March 1, 1923.

M. M. WEDDERBURN,
Special Officer.

Kegalla S. O. No. 488.

Order under Section 4, Sub-section (1), of "The Waste Lands Ordinances of 1897, 1899, 1900, and 1903."

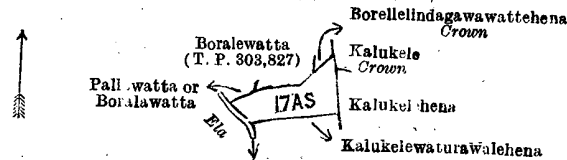
In the matter of the land commonly called or known as Kalukelewaturawalehena, situate in the village of Parape, in the Kinigoda korale of the Kegalla District, in the Province of Sabaragamuwa, and of "The Waste Lands Ordinances of 1897, 1899, 1900, and 1903."

WHEREAS in pursuance of section 1 of the said Ordinances it was duly declared and notified on the 17th day of October, 1913, that if no claim to the land commonly called or known as Kalukelewaturawalehena, situate in the village of Parape, in the Kinigoda korale of the Kegalla District, in the Province of Sabaragamuwa, containing in extent 2 roods and 19 perches, and shown as lot 17As in block survey preliminary plan 96 and in the annexed diagram, was made to Ralph Marcus Meaburn Worsley, Special Officer appointed under section 28 of the said Ordinances, within the period of three months from the date specified in the said notice, such land would be declared the property of the Crown, and dealt with on account of the Crown (*vide* Notice No. 5,030):

And whereas (1) Walimuni Dewayalage Kaluwa and (2) Walimuni Dewayalage Bandiya made claim thereto, and whereas the said 1st claimant having died during the pendency of the inquiry, the following heirs, viz., (1A) Walimuni Dewayalage Nanhonda, (1B) ditto Hawkenda, (1C) ditto Lapee, (1D) Ehelabodagedara Dingiti, (1E) Walimuni Dewayalage Punchi, (1F) ditto Hawkendi, and (1G) ditto Appuwa were substituted as claimants, and whereas Ralph Marcus Meaburn Worsley, Thomas Graham Willett, Howard Orme Fox, Maxwell MacLagan Wedderburn, and Frederick Lewis, Special Officers appointed under section 28 of the said Ordinances, made due inquiry into such claim, and whereas the said (1A), (1D), (1E), (1F), and (1G) claimants and I, Maxwell MacLagan Wedderburn, one of the aforesaid Special Officers, came to an agreement in writing dated the 9th day of April, 1921, concerning the said land, under section 4, sub-section (1), of the said Ordinances, whereby it was agreed that Maha Dewayalage Bandiya, *ex* Dewaya, should be declared the purchaser of the said land upon payment, on the 9th day of April, 1921, to the Settlement Officer, of a sum of Rupees Ten only (Rs. 10), as the purchase amount of the said land, and whereas the said (1B) and 2nd claimants and Frederick Lewis and I, Maxwell MacLagan Wedderburn, two of the aforesaid Special Officers, came to an agreement in writing dated the 19th day of April, 1921, concerning the said land, under section 4, sub-section (1), of the said Ordinances, whereby it was agreed that the said Maha Dewayalage Bandiya, *ex* Dewaya, should be declared the purchaser of the said land for the said sum of Rupees Ten only (Rs. 10), which was already paid to the Settlement Officer, as the purchase amount of the said land, and whereas the said (1C) claimant and I, Maxwell MacLagan Wedderburn, one of the aforesaid Special Officers, came to an agreement in writing dated the 24th day of April, 1921, concerning the said land, under section 4, sub-section (1), of the said Ordinances, whereby it was agreed that the said Maha Dewayalage Bandiya, *ex* Dewaya, should be declared the purchaser of the said land for the said sum of Rupees Ten only (Rs. 10), which was already paid to the Settlement Officer, as the purchase amount of the said land, the said Maha Dewayalage Bandiya, *ex* Dewaya, is hereby, in pursuance of the agreements aforementioned, declared to be the purchaser of the said land, as more fully described herein below.

Description of the Land referred to.

The land commonly called or known as Kalukelewaturawalehena, situate in the village of Parape, in the Kinigoda korale of the Kegalla District, in the Province of Sabaragamuwa, containing in extent 2 roods and 19 perches, and shown as lot 17AS in block survey preliminary plan 96 and in the annexed diagram; and bounded as follows: on the north by Pallawatta or Borawatta claimed by Pihillegedara Handuna and others, Borawatta sold by the Crown (T. P. 303,827), Borelleindagawawattehena to be declared the property of the Crown under the Waste Lands Ordinances; on the east by Kalukele to be declared the property of the Crown under the Waste Lands Ordinances, Kalukelehena sold to Koruwage Peter Fernando and others under the Waste Lands Ordinances; on the south by Kalukelewaturawalehena sold to Arambe Dewyalagegedara Rankira, *ex* Vidane Dewaya, under the Waste Lands Ordinances; on the west by an *ela*.



Surveyor-General's Office,
Colombo, July 17, 1922.

Scale of 8 Chains to an Inch.

C. H. VINCE,
for Surveyor-General.

December 8, 1922.

M. M. WEDDERBURN,
Special Officer.

**Order under Section 4, Sub-section (1), of "The Waste Lands Ordinances of 1897, 1899, 1900, and 1903,"
declaring Land to be Crown Property.**

In the matter of the land commonly called or known as Dewatapara (path and reservation), situate in the village of Bomiriya Pahala, in Palle pattuwa of Hewagam korale, in the Colombo District of the Western Province, and of "The Waste Lands Ordinances of 1897, 1899, 1900, and 1903."

WHEREAS in pursuance of section 1 of the said Ordinances it was duly notified on the 30th day of June, 1922, that if no claim to the land commonly called or known as Dewatapara (path and reservation), situate in the village of Bomiriya Pahala, in Palle pattuwa of Hewagam korale, in the Colombo District of the Western Province, containing in extent 16 perches, and shown as lot 4 in preliminary plan 17,630 as described in the annexed diagram, was made to the Additional Assistant Government Agent, Colombo District, within the period of three months from the date specified in such notice, such land would be declared the property of the Crown, and dealt with on account of the Crown (*vide* Notice No. 8,119):

And whereas Nalawattage Seenchi Silva of Bomiriya Pahala, presently of house No. 1 in premises No. 51, Messenger street, Colombo, made claim thereto, and whereas the said claimant entered into an agreement in writing dated the 22nd day of January, 1923, whereby in consideration of her being declared the purchaser of lots 5 and 6 in preliminary plan 17,630 on payment of a sum of Rupees One hundred and Thirty-one and Cents Twenty-five (Rs. 131.25) to the Government Agent, Western Province, Colombo, she withdrew claim to the above-mentioned lot 4 of this order; I, Cyril Leonard Wickremesinghe, Additional Assistant Government Agent, Colombo District, under and by virtue of the powers vested in me in that behalf by section 4 of the said Ordinances, do hereby on this 19th day of February, 1923, order and declare, under section 4, sub-section (1), of the said Ordinances, that the said land, as more fully described herein below, is the property of the Crown.

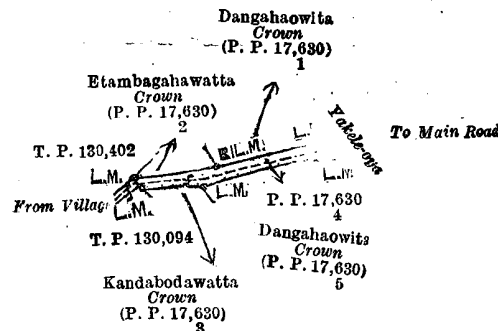
Description of the Land referred to.

The following lot situated in the village of Bomiriya Pahala, in Palle pattuwa of Hewagam korale, in the Colombo District of the Western Province, as described in the annexed diagrams:—

I.—Preliminary plan 17,630.

Lot.	Name of Land.	Extent, A. R. P.
4	Dewatapara (path and reservation)	0 0 16

and bounded as follows: on the north by Etambagahawatta claimed by the Crown (P. P. 17,630/2) and Dangahaowita claimed by the Crown (P. P. 17,630/1); on the east by the Yakee-oya; on the south by Dangahaowita claimed by the Crown (P. P. 17,630/5) and Kandabodawatta claimed by the Crown (P. P. 17,630/3) and land depicted in T. P. 130,094; and on the west by land depicted in T. P. 130,402.



Surveyor-General's Office,
Colombo, January 16, 1922.

Scale of 4 Chains to an Inch.

C. R. LUNDIE,
for Surveyor-General.

February 19, 1923.

C. I. WICKREMESINGHE,
Additional Assistant Government Agent.

Order under Section 4, Sub-section (1), of "The Waste Lands Ordinances of 1897, 1899, 1900, and 1903."

In the matter of the lands commonly called or known as Dangahaowita, situate in the village of Bomiriya Pahala, in Palle pattuwa of Hewagam korale, in the Colombo District of the Western Province, and of "The Waste Lands Ordinances of 1897, 1899, 1900, and 1903."

WHEREAS in pursuance of section 1 of the said Ordinances it was duly declared and notified on the 30th day of June, 1922, that if no claim to the land commonly called or known as Dangahaowita, situate in the village of Bomiriya Pahala, in Palle pattuwa of the Hewagam korale, in the Colombo District of the Western Province, containing in extent 1 acre 1 rood 7 perches, and shown as lots 5 and 6 in preliminary plan 17,630 and in the annexed diagrams, was made to the Additional Assistant Government Agent, Colombo District, within the period of three months from the date specified in the said notice, such land would be declared the property of the Crown, and dealt with on account of the Crown (*vide* Notice No. 8,119):

And whereas Nalawattage Seenchi Silva of Bomiriya Pahala, presently of house No. 1 in premises No. 51, Messenger street, Colombo, made claim thereto, and Louis Lucien Hunter, Additional Assistant Government Agent, Colombo District, made due inquiry into such claim, and whereas the said claimant and I, Cyril Leonard Wickremesinghe, Additional Assistant Government Agent, Colombo District, came to an agreement in writing dated the 22nd day of January, 1923, concerning the said lands, under section 4, sub-section (1), of the said Ordinances, whereby it was agreed that the said claimant should be declared the purchaser of the said lands upon payment to the Government Agent of the Western Province, Colombo, of a sum of Rupees One hundred and Thirty-one and Cents Twenty-five only (Rs. 131.25), as the purchase amount of the said lands, and whereas the said amount has been duly paid by the said claimant, she is hereby, in pursuance of the agreement aforementioned, declared to be the purchaser of the said lands, as more fully described herein below.

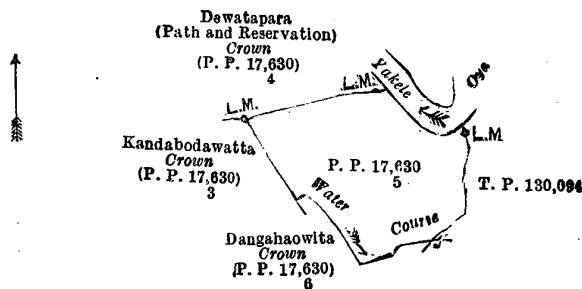
Description of the Lands referred to.

The following lots situated in the village of Bomiriya Pahala, in Palle pattuwa of Hewagam korale, in the Colombo District of the Western Province, as described in the annexed diagrams:—

I.—Preliminary plan 17,630.

Lot.	Name of Land.	Extent, A. R. P.
5	Dangahaowita	1 0 26

and bounded as follows: on the north by Dewatapara (path and reservation) Crown, (P. P. 17,630/4) and Yakele-oya; on the east by the land depicted in title plan 130,094; on the south by Danagahaowita claimed by the Crown (P. P. 17,630/6); on the south-west by Kandabodawatta claimed by the Crown (P. P. 17,630/3) and Dangahaowita claimed by the Crown (P. P. 17,630/6); and on the west by Kandabodawatta claimed by the Crown.



Surveyor-General's Office,
Colombo, January 16, 1922.

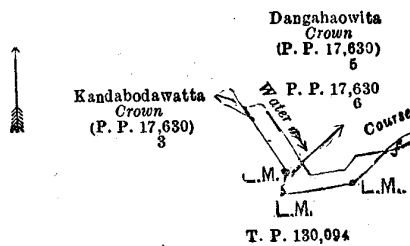
Scale of 4 Chains to an Inch.

C. R. LUNDIE,
for Surveyor-General.

II.—Preliminary plan 17,630.

Lot.	Name of Land.	Extent, A. R. P.
6	Dangahaowita	0 0 21

and bounded as follows: on the north by Dangahaowita claimed by the Crown (P. P. 17,630/5); on the east and south by land depicted in title plan 130,094; and on the west by Kandabodawatta claimed by the Crown (P. P. 17,630/3).



Surveyor-General's Office,
Colombo, January 16, 1922.

Scale of 4 Chains to an Inch.

C. R. LUNDIE,
for Surveyor-General.

February 19, 1923.

C. L. WICKREMESINGHE,
Additional Assistant Government Agent.

**Order under Section 2 of "The Waste Lands Ordinances of 1897, 1899, 1900, and 1903,"
declaring Land to be Crown Property.**

In the matter of the land commonly called or known as Ranthetiawalahena (reservation for minor road), situate in the village of Olagama, in Mawata pattu of Paranakuru korale, in the Kegalla District of the Province of Sabaragamuwa, and of "The Waste Lands Ordinances of 1897, 1899, 1900, and 1903."

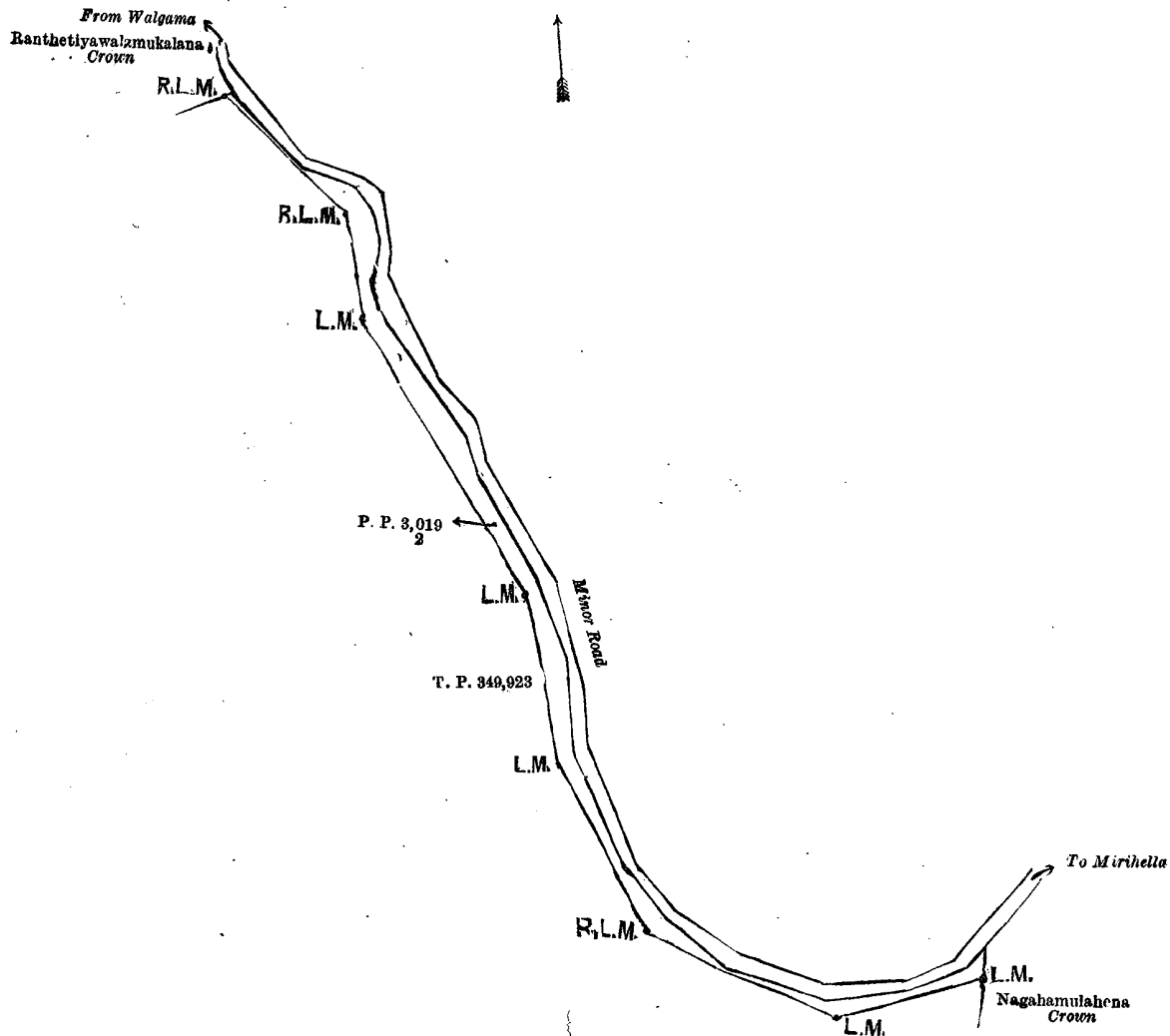
THE notice required by section 1 of "The Waste Lands Ordinances of 1897, 1899, 1900, and 1903," having been duly published in manner prescribed by that section in respect of the above-named land (*vide* Notice No. 8,150), and no claim having been made to the said land or to any interest therein within the period of three months from the date specified in the said notice, I, Guy Stanley Wodeman, Assistant Government Agent of the Kegalla District of the Province of Sabaragamuwa, under and by virtue of the powers vested in me in that behalf by section 2 of the said Ordinances, do hereby on this 30th day of January, 1923, order and declare that the said land, as more fully described herein below, situate in the village of Olagama, in Mawata pattu of Paranakuru korale, in the Kegalla District of the Province of Sabaragamuwa, and shown as lot 2 in preliminary plan 3,019 and in the annexed diagram, and containing in extent 37.7 perches is the property of the Crown.

Description of the Land referred to.

The following lot situated in the village of Olagama, in Mawata pattu of Paranakuru korale, in the Kegalla District of the Province of Sabaragamuwa, as described in the annexed diagram :—

Lot.	Name of Land.	Preliminary plan 3,019.	Extent, A. R. P.
2	Ranthetiawalahena (reservation for minor road)	..	0 0 37.7

and bounded as follows : on the north by Ranthetiawalamukalana claimed by the Crown and the minor road from Walagama to Mirihella ; on the east by the minor road from Walagama to Mirihella and Nagahamulahena claimed by the Crown ; on the south and west by title plan No. 349,923.



Surveyor-General's Office,
Colombo, December 12, 1922.

Scale of 2 Chains to an Inch.

C. R. LUNDIE,
for Surveyor-General.

January 30, 1923.

G. S. WODEMAN,
Assistant Government Agent.

PRELIMINARY NOTICES.

Colombo Notice No. 8,351.

Notice under "The Waste Lands Ordinances of 1897, 1899, 1900, and 1903."

TAKE notice that unless within three months from June 8, 1923, the persons, if any, who claim any interest in the lands hereinafter mentioned or in any one or more of such lands or to some interest therein make claim in person or in writing to the said lands or any of them or to some interest therein to W. T. Stace, Esq., Special Officer appointed under section 28 "The Waste Lands Ordinances of 1897, 1899, 1900, and 1903," at his office at Colombo:

Such Special Officer, in pursuance of the powers vested in him by the said Ordinances, will declare by writing under his hand that the said lands, or such of them as to which no claim has been made, are the property of the Crown.

W. T. STACE,
Special Officer.

NOTE.—A claim to a right of way over the said lands or any of them is a claim to an interest in the land or lands.

Description of the Lands referred to.

The following lots situated in the village of Magalegoda, in the Meda pattuwa of the Siyane korale west of the Colombo District, in the Western Province, as described in the annexed diagram:—

Preliminary plan 16,128.

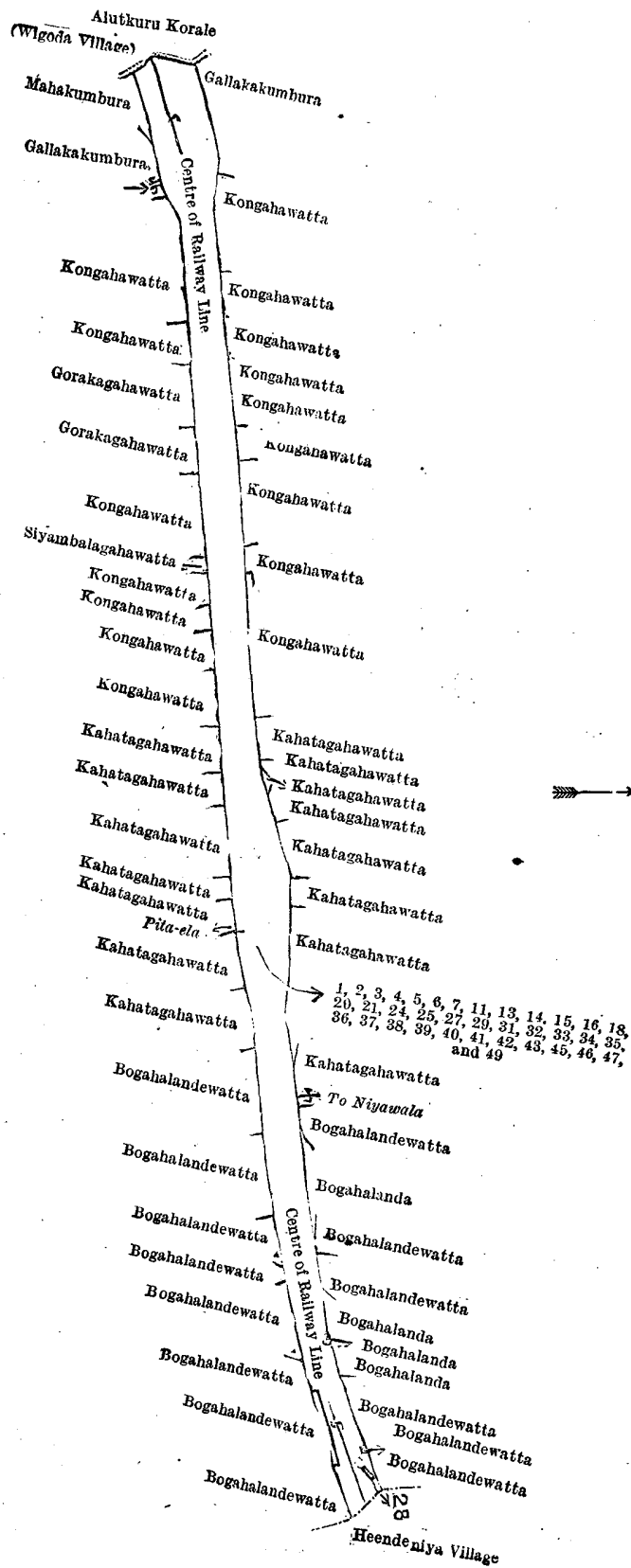
Lot.	Name of Land.	Extent, A. R. P.	Lot.	Name of Land.	Extent, A. R. P.
1 ..	Railway reservation	.. 10 1 37.75	31 ..	Bogahalandewatte (railway bima)	.. 0 0 0.20
2 ..	Mahakumbura (railway bima)	.. 0 1 34	32 ..	Do.	.. 0 0 1.62
3 ..	Gallakakumbura (do.)	.. 0 0 24.37	33 ..	Do. (encroachment)	.. 0 0 1
4 ..	Do. (do.)	.. 0 0 0.81	34 ..	Do. (do.)	.. 0 0 0.15
5 ..	Kongahawatta	.. 0 0 0.41	35 ..	Kahatagahawatta (railway bima)	.. 0 0 1
6 ..	Do.	.. 0 0 0.37	36 ..	Do. (do.)	.. 0 0 0.09
7 ..	Do. (encroachment)	.. 0 0 5.87	37 ..	Do. (do.)	.. 0 0 0.40
11 ..	Kahatagahawatta	.. 0 0 28.75	38 ..	Do. (do.)	.. 0 0 0.06
13 ..	Do. (encroachment)	.. 0 0 0.75	39 ..	Do. (do.)	.. 0 0 0.06
14 ..	Do. (do.)	.. 0 0 3.25	40 ..	Kongahawatta (do.)	.. 0 0 0.08
15 ..	Do.	.. 0 0 2.75	41 ..	Do. (encroachment)	.. 0 0 2
16 ..	Do.	.. 0 0 1.18	42 ..	Do.	.. 0 0 0.03
18 ..	Do. (encroachment)	.. 0 0 0.81	43 ..	Do. (railway bima)	.. 0 0 0.59
20 ..	Bogahalandewatta	.. 0 0 0.11	45 ..	Do. (do.)	.. 0 0 0.12
21 ..	Do.	.. 0 0 0.34	46 ..	Gallakakumbura (do.)	.. 0 0 1.68
24 ..	Do. (railway bima)	.. 0 0 0.68	47 ..	Do.	.. 0 0 1
25 ..	Do. (do.)	.. 0 0 0.04	49 ..	Mahakumbura (railway bima)	.. 0 1 26.50
27 ..	Do. (do.)	.. 0 0 1.87			
29 ..	Do.	.. 0 0 1.12			11 3 21.81

and bounded as follows: on the north by Gallakakumbura claimed by R. Thelenis Appuhamy and others, Kongahawatta claimed by W. Baron Perera and others, Kongahawatta claimed by Saranapala Unnanse, Kongahawatta claimed by S. Pōdiya Fernando, Kongahawatta claimed by R. Nonahamy and others, Kongahawatta claimed by S. Don Karthelis Appuhamy, Kongahawatta claimed by R. John Appuhamy and others, Kongahawatta claimed by R. Hendrick Appuhamy and others, Kongahawatta (private), Kahatagahawatta (private), Kahatagahawatta claimed by R. John Appuhamy, Kahatagahawatta (private), Kahatagahawatta claimed by Don Hendrick Samaratinga and others, Kahatagahawatta claimed by S. R. Don Sinchi Appuhamy and others, Kahatagahawatta claimed by Saranapala Unnanse, Kahatagahawatta (private), Kahatagahawatta claimed by R. Alisandiri Appuhamy and others, Bogahalandewatta claimed by S. R. Don Siyadoris Appuhamy, Bogahalanda (private), Bogahalandewatta claimed by S. R. Don Siyadoris Appuhamy, Bogahalandewatta claimed by R. Banchi Appuhamy and others, Bogahalanda (private), Bogahalandewatta claimed by Don Alisandiri Rajapaksa and others, Bogahalandewatta (encroachment by Don Alisandiri Rajapaksa) claimed by the Ceylon Government Railway, Bogahalandewatta claimed by Don Alisandiri Rajapaksa and others; on the east by the village limit of Heendeniya; on the south by Bogahalandewatta claimed by Don Alisandiri Rajapaksa and others, Bogahalandewatta (encroachment by Alisandiri Rajapaksa) claimed by the Ceylon Government Railway, Bogahalandewatta claimed by Don Alisandiri Rajapaksa and others, Bogahalandewatta claimed by R. Banchi Appuhamy and others, Bogahalandewatta claimed by S. R. Rohido Hamine and others, Bogahalandewatta claimed by S. R. Don Pieris Appuhamy and others, Bogahalandewatta claimed by S. R. Don Siyadoris Appuhamy, Bogahalandewatta claimed by Saranapala Unnanse, Kahatagahawatta claimed by R. Alisandiri Appuhamy and others, Kahatagahawatta claimed by R. Pūchisingho Appuhamy and others, Kahatagahawatta claimed by R. John Appuhamy and others, Kahatagahawatta claimed by R. Dona Babahamine, Kahatagahawatta claimed by S. R. Don Sinchi Appuhamy and others, Kahatagahawatta claimed by Don Hendrick Samaratinga and others, Kahatagahawatta claimed by V. Thomisa Fernando and another, Kongahawatta claimed by R. Hendrick Appuhamy and others, Kongahawatta claimed by R. Siman Appuhamy, Kongahawatta claimed by R. Selestinu Appuhamy, Kongahawatta claimed by R. Nonahamy and others, Siyambalagahawatta claimed by R. Mathes Appuhamy and others, Kongahawatta claimed by R. John Appuhamy and others, Gorokagahawatta claimed by V. Thomisa Fernando and others, Gorokagahawatta (private), Kongahawatta claimed by Saranapala Unnanse, Kongahawatta claimed by R. Nonahamy and others, Gallakakumbura claimed by R. Alisandiri Appuhamy and others, Makumbure (private); on the west by the boundary of the Alutkuru korale (the village limit of Wigoda).

NOTE.—The following lot lying within the above-mentioned boundaries is excluded from this notice, and its extent of 0.68 perches is not included in the acreage of 11 acres 3 roods and 21.81 perches given above:—

Preliminary plan 16,128.

Lot.	Name of Land.	Extent, A. R. P.
28 ..	Bogahalandewatta (encroachment)	.. 0 0 0.68



Surveyor-General's Office,
Colombo, February 26, 1923.

Scale of 8 Chains to an Inch.

C. H. VINCE,
for Surveyor-General.

Colombo S. O. 46—1923.

Kurunegala Notice No. 8,352.**Notice under "The Waste Lands Ordinances of 1897, 1899, 1900, and 1903."**

TAKE notice that unless within three months from June 8, 1923, the persons, if any, who claim any interest in the lands hereinafter mentioned or in any one or more of such lands or to some interest therein make claim in person or in writing to the said lands or any of them or to some interest therein to N. A. Hampton, Esq., Special Officer appointed under section 28 of "The Waste Lands Ordinances of 1897, 1899, 1900, and 1903," at his office at Colombo :

Such Special Officer, in pursuance of the powers vested in him by the said Ordinances, will declare by writing under his hand that the said lands, or such of them as to which no claim has been made, are the property of the Crown.

N. A. HAMPTON,
Special Officer.

NOTE.—A claim to a right of way over the said lands or any of them is a claim to an interest in the land or lands.

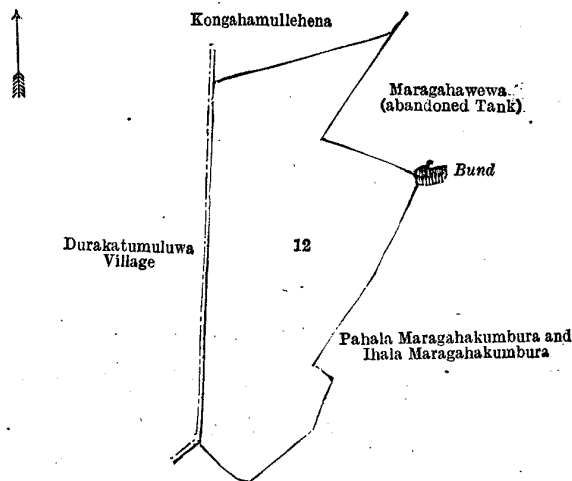
Description of the Lands referred to.

The following lots situated in the village of Kaluarachchigama of the Tissawā korale, in the Dewamedī hatpattu of the Kurunegala District of the North-Western Province, as described in the annexed diagrams :—

I.—Preliminary plan 5,169.

Lot.	Name of Land.	Extent, A. R. P.
12	Galagawahena	2 3 30

and bounded as follows : on the north by Kongahamullehena claimed by H. Vander Poorten ; on the east by Maragahawewa (abandoned tank) claimed by H. Vander Poorten, bund, Pahala Maragahakumbura and Ihala Maragahakumbura (private) ; on the south by Pahala Maragahakumbura and Ihala Maragahakumbura (private) ; on the west by the village limit of Durakatumulūwa.



Surveyor-General's Office,
Colombo, April 23, 1923.

Scale of 4 Chains to an Inch.

C. H. VINCE,
for Surveyor-General.

II.—Preliminary plan 5,169.

Lot.	Name of Land.	Extent, A. R. P.
14	Bogahamullehena	5 1 27

and bounded as follows : on the north by Alakolamademudungodawatta claimed by H. Vander Poorten ; on the east by the village limit of Nawinnai ; on the south by Kolongcillehena claimed by H. Vander Poorten ; on the west by Pahala Maragahakumbura and Ihala Maragahakumbura (private).

[For Diagram see page 650.]

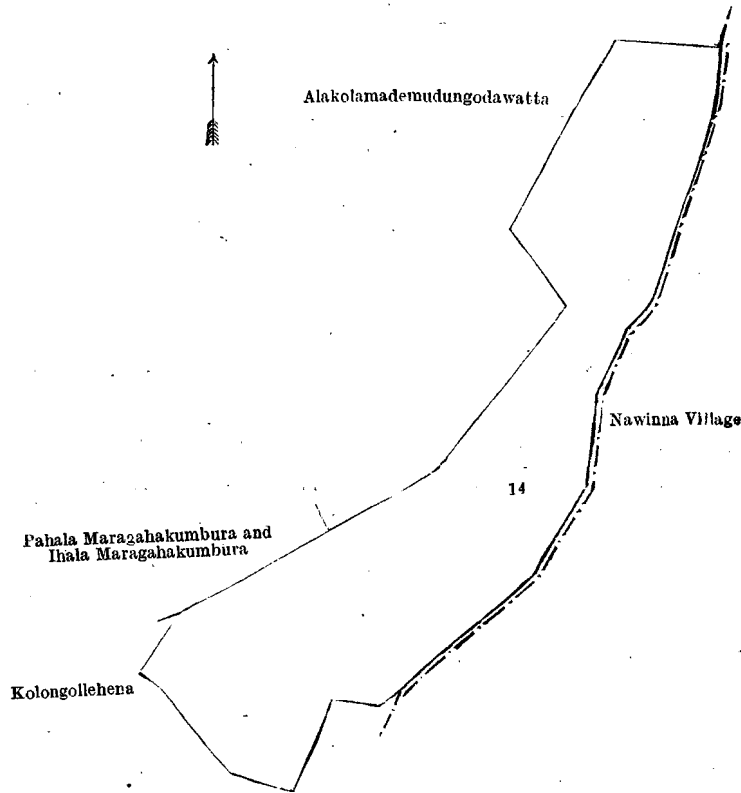
Anuradhapura Notice No. 8,353.**Notice under "The Waste Lands Ordinances of 1897, 1899, 1900, and 1903."**

TAKE notice that unless within three months from June 8, 1923, the persons, if any, who claim any interest in the lands hereinafter mentioned or in any one or more of such lands or to some interest therein make claim in person or in writing to the said lands or to any of them or to some interest therein to L. L. Hunter, Esq., Special Officer appointed under section 28 of "The Waste Lands Ordinances of 1897, 1899, 1900, and 1903," at his office at Colombo :

Such Special Officer, in pursuance of the powers vested in him by the said Ordinances, will declare by writing under his hand that the said lands, or such of them as to which no claim has been made, are the property of the Crown.

L. L. HUNTER,
Special Officer.

NOTE.—A claim to a right of way over the said lands or any of them is a claim to an interest in the land or lands.



Surveyor-General's Office,
Colombo, April 23, 1923.

Scale of 4 Chains to an Inch.

C. H. VINCE,
for Surveyor-General.

Kurunegala S. O. 16—1923.

Description of the Lands referred to.

The following lots situated in the village of Gokarellagama, in the Karukkankulama tulana of the Maminiya korale of the Kalagam palata, in the North-Central Province, as described in the annexed diagram :—

Block survey preliminary plan 839.

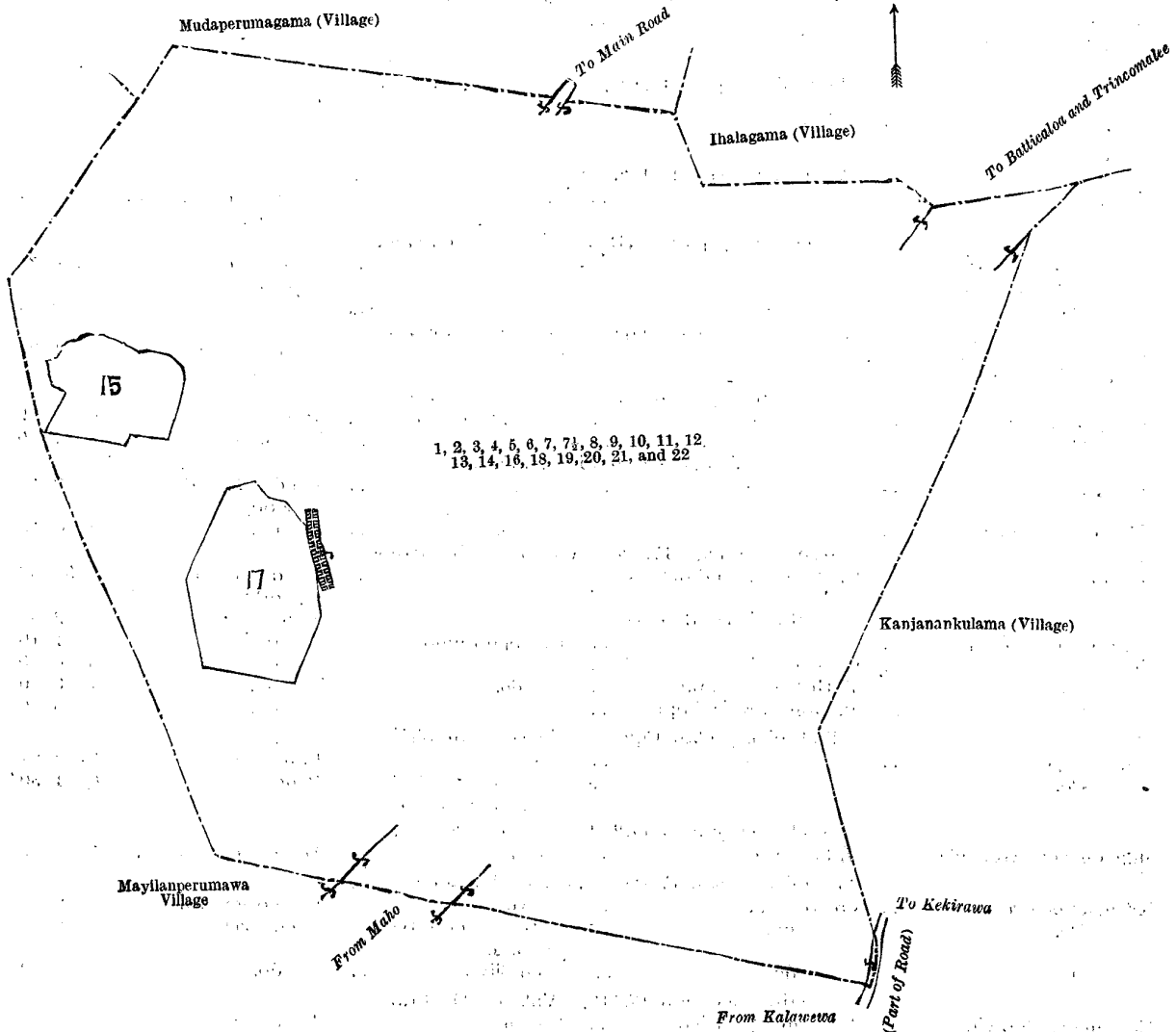
Lot.	Name of Land.	Extent, A. R. P.	Lot.	Name of Land.	Extent, A. R. P.
1 ..	Gokarellagamalandukele <i>alias</i> Kep-pitiyahena ..	18 3 28	9 ..	Ihalawewawekanda (tank bund) abandoned and rock (railway reservation) ..	0 0 28
2 ..	Gokarellagamalandukele <i>alias</i> Kep-pitiyahena (reservation for cart track) ..	0 1 27	10 ..	Ihalawewa-ela ..	0 0 6
3 ..	Gokarellagamalandukele <i>alias</i> Kep-pitiyahena (cart track to main road) ..	0 1 20	11 ..	Gokarellagama wewa (tank and bund) ..	13 2 3
4 ..	Gokarellagamalandukele (reservation for cart track) ..	0 1 33	12 ..	Kongahahena (reservation for tank bund) ..	0 1 9
5 ..	Gokarellagamalandukele <i>alias</i> Weerawalayaya ..	28 0 4	13 ..	Kongahahena ..	2 1 12
6 ..	Gokarellagamalandukele (railway reservation) ..	9 0 5.5	14 ..	Gokarellagamatisbamba ..	1 1 32
7 ..	Gokarellagamalandukele <i>alias</i> Kolongahayaya ..	26 3 22	16 ..	Mylanperumawewediyagilma ..	4 3 33
7½ ..	Ihalawewa wekanda (tank bund) abandoned ..	0 0 18	18 ..	Keeriyagahayayahena (reservation for tank bund) ..	0 0 25
8 ..	Ihalawewa wekanda (tank bund) abandoned and rock (railway reservation) ..	0 1 33.7	19 ..	Keeriyagahayayahena <i>alias</i> Karuwalahahena ..	13 2 34
			20 ..	Do. (railway reservation) ..	7 3 33
			21 ..	Kolongahayaya (reservation for main road) ..	0 0 19
			22 ..	Main road (part of) ..	0 0 9
					129 1 34.2

and bounded as follows : on the north by the village limits of Mudaperumagama and Ihalagama ; on the east by the village limit of Kanjanankulama (part of road from Kekirawa to Kalawewa) ; on the south by the village limit of Mayilanperumawa ; on the west by the village limits of Mayilanperumawa and Mudaperumagama.

NOTE.—The following lots lying within the above-mentioned boundaries are excluded from this notice, and their aggregate acreage of 6 acres 2 roods and 19 perches is not included in the acreage of 129 acres 1 rood and 34.2 perches given above :—

Block survey preliminary plan 839.

Lot.	Name of Land.	Extent, A. R. P.
15 ..	Gokarellagamagangoda ..	2 1 15
17 ..	Gokarellagamakumbura ..	4 1 4
		6 2 19



Surveyor-General's Office,
Colombo, March 9, 1923.

Scale of 8 Chains to an Inch.

Anuradhapura S. O. 12—1923.

C. H. VINCE,
for Surveyor-General.

LAND SALES IN THE WESTERN PROVINCE.

No. 3,367, W. P.—The Assistant Government Agent, Kalutara, will on Monday, July 23, 1923, at 10 A.M., at his office in the Kalutara Kachcheri, put up to auction, for sale or settlement, or will otherwise dispose of, the under-mentioned portions of Crown land, in accordance with the regulations of Government regarding land sales. Fifty allotments of land situated in the Kalutara totamune division of the Kalutara District of the Western Province.

Lot.	Name of Land.	Preliminary plan 16,264. Village—Halkandawila.		Description.	Extent.	
		Name of Applicant.	Name of Claimant.		A.	R. P.
1	Dawatagahakele	A. Don James, Police Vidane	Mr. E. C. de Fonseka	Rubber	2	0 36
2	Dawatagahalandeudumulla	do.	do.	do.	1	0 33
3	Dawatakumbura	—	Crown	Field	0	0 24
5	Dawatagahalandeudumulla	—	do.	Reservation for foot-path	0	0 4*
		Preliminary plan 16,323. Village—Diyagama.				
1	Kabargalkanda	—	Crown	Reservation for foot-path	0	0 17*
2	Do.	D. D. Haramanis	do.	Jungle	3	0 32
3	Do.	—	do.	Reservation for path	0	0 27*
		Preliminary plan 16,863. Village—Badanagoda.				
4	Madakumburegodakele or Heendeniyekele	—	Bought by B. Anthonis Fernando, not paid in full	Jungle	5	0 1†
8	Do.	—	do.	do.	3	1 20†

Lot.	Name of Land.	Preliminary plan 17,127. Name of Applicant.	Village—Badanagoda. Name of Claimant.	Description.	Extent.	
					A.	R. P.
1	Heenainduruwedeniya or Walataradeniya or Del- gahaudumulla	—	Crown	Land leased for paddy	3	2 15
1	Kajuwattégankandedeniya or Kajuwattégankande- kumbura	—	Crown	Land leased for paddy	4	0 2
1	Mahawela or Mahawela- kumbura	—	Crown	Land leased for paddy	1	2 19
1	Heenbarawelaudumulla or Heenbarawalyaya	—	Crown	Land leased for paddy	0	3 28
2	Do.	—	do.	do.	0	0 11
1	Kanattewatteudumulla or Wanahingodaudumulla	—	Crown	Land leased for paddy	1	1 35
2	Goḍaporagahena	—	Mr. W. S. Burnett	Rubber	0	0 9
3	Do.	—	Crown	Bare land	3	1 6
5	Kitulawa	—	Crown	Land leased for paddy	0	0 19
6	Kitulawakumbura	—	do.	do.	0	0 13
1	Henduwila	G. P. Perera and others	Crown	Land leased for paddy	2	3 36
2	Do.	P. A. Rodrigo and another.	do.	Field	2	2 39
3	Henduwilekumbura	—	U. Appu Sinno	do.	2	1 10
4	Henduwila	G. Kamel Perera	Crown	do.	3	0 0
5	Do.	T. Hendrick Appu	do.	do.	1	0 0
6	Do.	M. Don Carolis Appu	do.	do.	2	0 0
3	Oruwemageowita	—	Crown	Bare land	0	3 21
4	Do.	—	Settled on Carolis Sena- ratne, but not paid	Paddy	0	1 30†
1	Maggonagewattepaula	V. S. Fonseka	Crown	Leased for paddy	0	2 5
1	Kitulgastotuwa	—	Crown	Leased for paddy	6	0 16
2	Do.	do.	R. Heralis de Silva and another	Paddy field	1	2 19
3	Do.	do.	A. de Silva	do.	2	0 13
1	Nawinnepaulaowita	U. Nomis Rodrigo	Crown	Land leased for paddy	3	0 2
1	Mahadiganalangaowita	—	Crown	Land leased for paddy	0	1 25
1	Medawilyaya	A. Siyadoris	Heirs of O. Hendrick Fernando and another	Deniya	1	0 5
2	Do.	D. Siyadoris Sennanayake	Crown	Land leased for paddy	1	0 2
3	Adotchikumbura	—	S. Telenis and others	Field	3	1 20
4	Do.	—	G. Brampy Perera, &c.	do.	0	3 17
5	Medawilyaya	Dharmadasa	Heirs of O. Hendrick Fernando	Land leased for paddy	1	0 5
6	Do.	G. Bastian Silva	Crown	do.	0	2 2
7	Do.	—	G. Carolis Perera	Field	1	2 35
8	Do.	Johanis Perera	O. Hendrick Fernando	Land leased for paddy	1	0 20
9	Do.	N. John Sinno	Crown	do.	1	1 36
10	Do.	P. Emanis Perera	do.	do.	0	2 2
11	Do.	H. Gironis and others	do.	do.	1	3 28
12	Do.	—	S. Don Juwanis	Field	1	2 11
13	Do.	—	O. Hendrick Fernando and another	do.	1	2 38
14	Do.	K. Pedonis Peiris	Crown	Land leased for paddy	2	2 29
15	Do.	P. Don Abilinu	O. Hendrick Fernando	Paddy field	9	1 39
16	Do.	Siyadoris Sendanayake	Crown	Land leased for paddy	0	2 38
17	Do.	Don Arnolis	O. Hendrick Fernando	do.	1	1 2

* Not for sale or settlement.

† Re-advertised as the purchasers failed to complete the payments.

N.B.—Upset price of these lots will be notified at the time of sale. Further particulars regarding these lands can be obtained from the Assistant Government Agent, Kalutara, and plans of them from the Surveyor-General.

Colonial Secretary's Office,
Colombo, June 5, 1923.

CECIL CLEMENTI.
Colonial Secretary.

LAND SALES IN THE SOUTHERN PROVINCE.

No. 4,027, S. P.—The Government Agent, Southern Province, will on Tuesday, August 21, 1923, at 1 P.M., at his office in Galle Kachcheri, put up to auction, for sale or settlement, or will otherwise dispose of, the under-mentioned portions of Crown land, in accordance with the regulations of Government regarding land sales. Fifteen allotments of land situated in the Wellaboda pattu division of the Galle District of the Southern Province.

Preliminary plan 12,033. Village—Metiwala. Claimants—(1) W. G. Jamis, (2) Charles de Silva Wijenayaka, both of Metiwala.

Lot.	Name of Land.	Name of Applicant.	Description.	Extent.		Upset price
				A. B. P.	per acre, Rs.	
1	Paluwilaudumullaluwa <i>alias</i> Galudumullawatta	Walakada Gamage Jamis of Metiwala	Garden ..	0	3 21	86
2	Do. ..	do. ..	Plantation ..	—	—	206
			Garden (not for sale)	0	0 15	—*
		Claimant—Crown.				
3	Galudumullabedda ..	Walakada Gamage Jamis of Metiwala	Chena ..	1	0 15	86
4	Do. ..	do. ..	Chena (not for sale)	0	1 38	—*
		Claimant—Maduwe Chalonis de Silva of Ambalangoda.				
5	Paluwilawatta ..	Walakada Gamage Jamis of Metiwala	Garden ..	0	1 8	300†
6	Do. ..	do. ..	Garden (not for sale)	0	0 11	—*
		Claimant—K. T. Maddumahamy.				
7	Galudumullabedda ..	Walakada Gamage Jamis of Metiwala	Native garden ..	0	2 29	86
			Plantation ..	—	—	6.50
		Claimant—Crown.				
8	Galudumullabedda ..	Walakada Gamage Jamis of Metiwala	Chena (not for sale).	0	0 2	—*
9	Do. ..	do. ..	Chena ..	1	0 25	91
10	Galudumullawatta ..	do. ..	Chena (not for sale)	0	0 23	—*
11	Do. ..	do. ..	Chena ..	3	1 1	86
		Claimant—W. G. Jamis.				
12	Galudumullawatta ..	Walakada Gamage Jamis of Metiwala	Native garden ..	0	1 12	150†

Preliminary plan 12,230. Village—Manangoda. Claimant—Crown.

1	Kekirigahaudumulla ..	Don Bastian Amarasiri Goonewardena of Batapola	Manana ..	1	0 3	—†
2	Keenagahaudumulla ..	do. ..	Paddy field ..	0	0 16	81

Preliminary plan 12,316. Village—Polgahawila. Claimant—Crown.

1	Polgahawilakandepahala- kona <i>alias</i> Kuttiyawatta- godabedda	A. C. Jayasundera of Talgaswela ..	Low jungle ..	4	0 0	—†
		Claimant—M. A. Davith.				
2	Polgahawilakandewatta ..	A. C. Jayasundera of Talgaswela ..	Native garden ..	0	0 15	66
		Claimant—Crown.				
3	Polgahawilahena ..	A. C. Jayasundera of Talgaswela ..	Chena (not for sale)	0	1 0	—*

Preliminary plan 12,331. Village—Polgahawila. Claimant—Crown.

1	Moneraendungalakele ..	Mr. G. A. Jayawardhana of Wilmore, Lunawa	High jungle (not for sale)	0	3 20	—*
2	Do. ..	do. ..	High jungle ..	4	1 26	78
3	Do. ..	do. ..	High jungle (not for sale)	0	0 28	—*
4	Do. ..	do. ..	do. ..	0	1 29	—*
5	Do. ..	do. ..	High jungle ..	4	3 31	76
6	Kosgahawilaladeniya ..	do. ..	Paddy field (not for sale)	0	0 4	—*
7	Moneraendungalakele ..	do. ..	High jungle (not for sale)	0	0 3	—*
		Claimant—Mr. G. A. Jayawardhana of Lunawa.				
8	Karenwilakumbura <i>alias</i> Kosgahawilaladeniya	Mr. G. A. Jayawardhana of Wilmore, Lunawa	Paddy field ..	2	0 13	66

Preliminary plan 12,210. Village—Pataweliwitiya. Claimant—Crown.

1	Mudubenkandakaratura ..	Arnolis Dias of Baddegama ..	High jungle ..	2	1 4	54
2	Mudubenkanda <i>alias</i> Kos- gahahena	do. ..	do. ..	0	3 36	54

Preliminary plan 12,062. Village—Yatalamatta. Claimant—Marthenis Dias Wickremasinha of Yatalamatta.

3	Kanuketiyekanda ..	Don Fredrick Wijenarayana of Pim- burugala estate	Contains rubber ..	0	2 27	150†
---	--------------------	--	--------------------	---	------	------

* Reservation.

† Value of land per acre with plantations.

‡ These lands will be reserved at the sale.

Further information regarding these lands can be obtained from the Government Agent, Southern Province, and their plans from the Surveyor-General.

Colonial Secretary's Office,
Colombo, June 4, 1923.

CECIL CLEMENTI,
Colonial Secretary.

C 4

LAND SALES IN THE NORTHERN PROVINCE.

No. 968, N. P.—The Assistant Government Agent, Mullaittivu, will on Tuesday, July 24, 1923, at 1 P.M., at his office in Vavuniya, put up to auction, for sale or settlement, or will otherwise dispose of, the under-mentioned portions of Crown land, in accordance with the regulations of Government regarding land sales. Fifty-seven allotments of land situated in the Vavuniya South division of the Mullaittivu District of the Northern Province.

Lot.	Name of Land.	Name of Applicant.	Description.	Extent.		Upset price per acre, Rs.
				A.	R. P.	
Preliminary plan 5,103. Village—Vavuniya.						
15	Kurumankadu	N. Kandasamy	Jungle suitable for building	0	1 30.8	56*
Preliminary plan 5,114. Village—Vavuniya.						
2	Alayadiyilvalavu	V. Manuelpillai	Jungle fit for building	0	1 37	50
Preliminary plan 5,360. Village—Vavuniya.						
1	Kulattadiyilvalavu	V. Murugesu	High jungle suitable for paddy cultivation	1	3 15	53*
Preliminary plan 5,637. Village—Nalavarveppankulam.						
4	Kurumankadu	S. Joseph	Jungle	1	0 25	16
Preliminary plan 5,651. Village—Irampaikkulam.						
1	Veeraidiyilvalavu	R. Innasimuttu	High jungle	3	0 11	50
Village—Sinnapputukkulam.						
2	Karampaikkadu	Annamma, wife of P. Mariyam-pillai	New clearing	0	1 0	50
Preliminary plan 5,714. Village—Netchinkarmaruthankulam.						
1	Palayadikamam	U. Pichchaitamby	Jungle	1	3 24	16
2	Do.	—	Reservation along tank bund	0	1 4	—†
3	Do.	—	Paddy land	0	0 23	—†
Preliminary plan 5,751. Village—Mahairampaikkulam.						
1	Puliyadikani	—	Reservation along the cart track	0	0 34	—†
2	Do.	N. Kasinather	Forest	4	0 4	18.50*†
Preliminary plan 5,764. Village—Iamaruthankulam.						
2	Ittiyadivalavu	S. Kathiran	Open waste land	0	0 34	16
Preliminary plan 5,786. Village—Alaikalluppoddakulam.						
2	Ittiyadikkadu	S. Paramu	Jungle suitable for paddy cultivation	2	0 10	16
Preliminary plan 5,796. Village—Tavasiyur.						
1	Ittiyadivalavu	Sethupillai, wife of Aiyampillai	Open waste land	0	2 27	16
Preliminary plan 5,910. Village—Veppankulam.						
1	Palayadikkamam	V. Annamalai	Jungle suitable for paddy cultivation	2	1 2	23.50*
Preliminary plan 5,916. Village—Iamaruthankulam.						
1	Yarkadu	—	Open waste land	0	1 25	16
2	Do.	—	Reservation for path	0	0 13	—†
3	Yarkadu Palayadivalavu	V. Kanapathy	New clearing	0	2 35	31*
4	Yarkadu	—	Reservation along the minor road	0	0 27	—†
5	Kulavaditoddam	—	do.	0	0 29	—†
6	Do.	K. Sinnatamby	Jungle	3	0 38	26*
7	Do.	—	Reservation along the minor road	0	0 31	—†
Preliminary plan 5,917. Village—Parasankulam.						
1	Aladikkadu	—	Reservation along the minor road	0	0 16	—†
2	Do.	P. Ummuni	Jungle	1	0 3	16
Preliminary plan 5,921. Village—Velarsinnakkulam.						
1	Yarkadu	—	Reservation for path	0	0 10	—†
2	Salampayadivalavu	A. Sinnatamby	Open waste land	1	0 6	19*
Preliminary plan 5,935. Village—Sinnapputukkulam.						
1	Palayadikkadu	A. Augustheen	Low jungle suitable for paddy cultivation	1	0 8	24*
2	Do.	—	do.	1	0 2	20*
3	Vempadikkamam	M. Gnanappiragasam	Low jungle	1	0 5	31
4	Do.	—	Reservation along the road	0	0 35	—†
5	Do.	—	Reservation along the tank	0	1 24	—†
Preliminary plan 5,937. Village—Veppankulam.						
1	Kuruntadikkadu	K. Muhammathaliyar	Low jungle suitable for paddy cultivation	3	0 30	27*
Preliminary plan 5,943. Village—Periyavilattikkulam.						
1	Puliyadikkamam	—	Reservation for road	0	1 3	—†
2	Do.	S. Kandiah	Jungle suitable for paddy cultivation	2	1 33	17*
3	Yarkadu	—	Reservation for path	0	0 11	—†
4	Yarkadu Veerayadivalavu	K. Tampaiya	Open waste land	0	2 34	16.50*
Preliminary plan 5,959. Village—Asikulam.						
1	Yarkadu	—	Reservation along the minor road	0	0 12	—†
2	Yarkadu alias Puliyadivalavu	S. Kathiramu	Open waste land	0	0 31	32*

Lot.	Name of Land.	Name of Applicant.	Description.	Extent.		Upset prices per acre, Rs.
				A.	R. P.	
Preliminary plan 5,951. Village—Valatkuvaithakulam.						
1	Karampaikkadu	—	Reservation along the railway line	1	0 0	—†
2	Do.	A. Chelliah	Jungle suitable for paddy cultivation	5	0 16	19*
Preliminary plan 5,962. Village—Mayilmuddaiyiddakulam.						
1	Palayadikkamam	K. Kopalasingham	Jungle	8	2 18	19*
2	Iluppaiyadikkamam	do.	do.	2	0 25	40
3	Navaladikkamam	V. Navasan	do.	4	1 36	20·50*
4	Do.	—	Reservation along the Vanalavakkai	2	1 0	—†
5	Iluppaiyadivalavu	K. Kopalasingham	Jungle	1	0 30	31*
6	Do.	—	Reservation along the tank bund	0	1 10	—†
Preliminary plan 5,983. Village—Nelukkulam.						
1	Attiyadikkamam	M. Sanmugam	Low jungle	0	3 33	18*
2	Do.	—	Reservation along the Gansabhawa road	0	0 35	—†
Preliminary plan 5,363. Village—Mahamailankulama.						
6	Palugahakele	A. V. Girangietani	Low jungle suitable for building purposes	1	3 38	21*
17	Dambagahawatta	K. G. Kapurala	Open land with scrub	1	0 8	21*
Preliminary plan 5,697. Village—Kokkuveliya.						
1	Palugahaidama	S. Kapurala and another	Paddy field	8	3 0	17·50§
2	Timbirigahawela	S. Kandate	do.	3	3 11	17·50§
3	Oyaboda-wele	—	Reservation along Mamadu-oya	1	1 24	—†
4	Do.	V. Silampurala and another	High jungle partly cleared	10	1 5	18·50§
Preliminary plan 5,698. Village—Kokkuveliya.						
1	Katuwela	U. Velate and another	High jungle	9	3 9	18·50§
Preliminary plan 5,737. Village—Mahakachchakodiya.						
1	Palugahakele	M. Sirala	New clearing suitable for paddy	2	0 1	17·50§
Preliminary plan 5,734. Village—Parayan Sinnakkulam.						
1	Puliyadivalavu	K. Narani	Jungle	7	0 37	19*

* Includes value of timber.

† Not for sale.

‡ This lot is sold as unirrigable and the purchaser will have no claim to water from the tank.

§ For settlement on the lessees at upset price.

Further information regarding these lots may be obtained from the Assistant Government Agent, Mullaitivu, and plans of them from the Surveyor-General.

Colonial Secretary's Office,
Colombo, June 4, 1923.

CECIL CLEMENTI,
Colonial Secretary.

LAND SALES IN THE NORTH-CENTRAL PROVINCE.

No. 2,277, N.C. P.—The Government Agent, North-Central Province, will on Friday, July 27, 1923, at 1 P.M., at his office in Anuradhapura Kachcheri, put up to auction, for sale or settlement, or will otherwise dispose of, the under-mentioned portions of Crown land, in accordance with the regulations of Government regarding land sales. Thirty-six allotments of land situated in the Hurulu and Kalagam palatas of the Nuwarakalawiya district of the North-Central Province.

Lot.	Name of Land.	Name of Applicant.	Description.	Extent.		Upset price per acre, Rs.
				A.	R. P.	
Preliminary plan 6,082. Village—Dambagahulpota in Matambuwa korale.						
1	Dambagahaidama	—	Reservation along the tank bund	0	1 21	—*
2	Do.	Sellahege Punchi Banda	Low jungle fit for paddy	1	1 2	18
3	Do.	—	do.	0	3 29	18
Preliminary plan 6,084. Village—Tittagonewa in Kunchuttu korale.						
1	Meegahaidama	—	Reservation for tishamba	1	0 19	—*
2	Do.	A. Nanhamy	Chena	1	0 12	32
3	Meegahaidama <i>alias</i> Moragahaidama	V. Wannihamy	Chena fit for paddy	0	3 19	26
4	Do.	—	Reservation along the footpath	0	0 24	—*
5	Mailagahaidama	K. Punchirala, Araehchi	Chena fit for paddy	1	3 6	22
6	Do.	—	Reservation along the tank bund	0	3 12	—*
7	Do.	—	Chena fit for paddy	0	3 17	18
8	Do.	K. Naiderala	do.	1	3 8	22
Preliminary plan 6,085. Village—Ihala Angunachchiya in Kalpe korale.						
1	Kadurugahaidama	—	Reservation along the minor road	0	0 20	—*
2	Do.	Ana Ahamadu	Chena fit for paddy	4	0 26	18
Preliminary plan 6,087. Village—Ihala Kainattawa in Uddiyankulama korale.						
1	Ilapattagahaidama	V. Banda of Kainattawa	Chena fit for paddy	0	3 18	18
Preliminary plan 6,088. Village—Kebitigollewa in Kunchuttu korale.						
1	Kongahaidama	P. G. Mudalihamy, Vel-Vidane	Chena fit for paddy	3	2 13	18
2	Mailagahaidama	K. Ukku Banda and 2 others	do.	4	1 22	18
3	Do.	U. Malhamy <i>alias</i> P. G. Mudalihamy	do.	6	2 38	18
4	Do.	—	Reservation along the Henda-oya	2	2 20	—*

Preliminary plan 6,090. Village—Pahala Kainattawa in Uddiyankulama korale.

Lot.	Name of Land.	Name of Applicant.	Description.	Extent.			Upset price per acre, Rs.
				A.	R.	P.	
1	Helambagahaidama <i>alias</i> Palugahaidama	Tikiri Appu and others of Ihala Kainattawa	High jungle fit for paddy	1	3	24	35.50
2	Do.	—	Reservation along the Wan-ela	0	2	11	—*
Preliminary plan 6,091. Village—Kebittigollewa in Kunchuttu korale.							
1	Dambagahaidama	P. Menikrala and another	Chena fit for paddy	3	2	25	18
2	Do.	—	Reservation along the irrigation channel	0	1	5	—*
Preliminary plan 6,092. Village—Horapola in Unduruwa korale.							
1	Helambagahakotuwa	M. Pitchey Tamby	Chena fit for paddy	2	2	39	20
2	Do.	—	Reservation along the tank bund	0	2	19	—*
3	Do.	—	Reservation along the footpath	0	0	16	—*
4	Do.	—	Reservation along the Galwala-ela	0	3	36	—*
Village—Unduruwa in Unduruwa korale.							
5	Helambagahakotuwa	—	Reservation along the Galwala-ela and footpath	0	0	19	—*
Preliminary plan 6,093. Village—Uda Nidigama in Kiralawa korale.							
1	Helambagasyaya	U. Saibo	Chena fit for paddy	8	2	15	22
2	Do.	—	Reservation along the tank bund	0	3	25	—*
3	Kongahahenkotuwa	S. M. A. Meera Lobbe	Chena	2	0	1	20
Preliminary plan 6,094. Village—Horapola in Unduruwa korale.							
1	Palugahaidama	N. Habibu Marikkar	Paddy field	1	0	6	20
Preliminary plan 6,096. Village—Horapola in Unduruwa korale.							
1	Paluwattetisbamba	M. Pitche Tamby and others	Paddy field (encroachment by the applicant)	2	1	9	20
2	Do.	—	Reservation along the tank bund	0	0	24	—*
3	Wattetisbamba	T. Meera Saibo and others	Open land fit for paddy	1	0	16	20
Preliminary plan 6,097. Village—Pahala Olugollewa (palu) in Uddiyankulama korale.							
1	Kumbukgahaidama	S. Punchirala, Vel-Vidane of Digan-hammillewa	Jungle fit for paddy	8	0	31	17
2	Do.	—	Reservation along the footpath	0	0	18	—*

* Not for sale.

Further particulars regarding these lands can be had from the Government Agent, North-Central Province, and the plans of them from the Surveyor-General.

Colonial Secretary's Office,
Colombo, June 5, 1923.

CECIL CLEMENTI,
Colonial Secretary.

LAND SALES IN THE PROVINCE OF UVA.

No. 1,518, P. of U.—The Government Agent, Province of Uva, will on Monday, July 23, 1923, at 1 P.M., at his office in the Badulla Kachcheri, put up to auction, for sale or settlement, or will otherwise dispose of, the under-mentioned portions of Crown land, in accordance with the regulations of Government regarding land sales. Twenty-five allotments of land situated in the Udukinda and Yatikinda divisions of the Badulla District of the Province of Uva.

Preliminary plan 2,297. Village—Hapugolla in Meda palata korale of Udukinda division.

Lot.	Name of Land.	Name of Applicant.	Description.	Extent.			Upset price per acre, Rs.
				A.	R.	P.	
1	Gonnagahabokka	A. K. Appusingho of Hapugolla	Chena contains vegetables.	2	0	17	61
2	Do.	—	Chena, reservation along Gansabhawa road	0	0	13	—*
Final village plan 30. Village—Perahettiya in Dehiwini palata korale of Udukinda division.							
65BD	Viharehelapatana	R. M. Appuhamy of Panwewekade in Perahettiya	Patana	4	1	9	56
65BE	Do.	do.	do.	0	3	5	56
65BF	Do.	—	Patana, reservation along Gansabhawa road	0	0	25	—*
65BC	Do.	—	Patana, reservation along ela	0	1	9	—*
Final village plan 61. Village—Yalkumbura in Dambawini palata korale of Udukinda division.							
3o	Udayalkumburepatana	Ambagaharawegedara wante of Nawela	Kiri-Patana and partly tea about 1 year old	1	3	23	246
3p	Do.	—	Ditto, reservation along paddy field	0	2	4	—*
3q	Do.	—	Patana and partly tea about 1 year old, reservation along kandura	0	1	26	—*
Final village plan 74. Village—Hingurugamuwa in Dambawini palata korale of Udukinda division.							
8d3	Kahatagahawatta	Kirawanagalode-Menika of Hingurugamuwa	Native garden contains plantain bushes	4	0	7	57
Final village plan 116. Village—Metipimbiya in Mahapalata korale of Udukinda division.							
7r	Wewepatana	S. B. Ratnayake of Amunudowa	Patana	1	1	32	46
Final village plan 119. Village—Obadallagama in Mahapalata korale of Udukinda division.							
5r	Ratmalagastennehena <i>alias</i> Ratmalagastennahena	K. A. Appuhamy of Obadallagama	Patana	0	3	0	81
5u	Ratmalagastennehena <i>alias</i> Ratmalagastennahena	Claimant—Crown, encroachment by the applicant. K. A. Appuhamy of Obadallagama	Native garden contains vegetables	0	1	32	83.50

Lot.	Name of Land.	Claimant—Crown.		Description.	Extent.		Upset price per acre, Rs.
		Name of Applicant.			A.	R. P.	
5v	Ratmalagastennehena <i>alias</i> Ratmalagastennahena	—	..	Patana, reservation along footpath	0	0 5	—*
Final village plan 190. Village—Hinnarangolla in Dambawini palata korale of Udukinda division. Claimant—Crown.							
2q	Palahittagodaupotekumbura <i>alias</i> Palahittagodaupota	Wangiyagedera Nanhamy, Appuhamy and Luwis Singho Gamarala of Boralanda	..	Paddy field and patana about 10 perches have been asweddumized	0	2 1	46
2R	Do.	..	do. ..	Paddy field and patana about $\frac{1}{2}$ an acre has been asweddumized	0	3 4	46
6	Do.	..	do. ..	Paddy field and patana wholly asweddumized	2	0 10	56
Preliminary plan 2,290. Village—Medawela East in Passara korale of Yatikinda division. Claimant—Crown and applicant.							
1	Yatiturekumbura	Ramasamy Kangany of Polgahakumbura	..	Abandoned paddy field	1	0 15	181
2	Dunugewattearawepatana	do.	..	Abandoned chena	0	3 29	36
3	Dunugewattearawepatana	—	..	Ditto, reservation along kandura and ela	0	2 28	—*
Claimant—Crown and applicant.							
4	Oyawattেকumbura	Muttusamy Kangany of Medawela	..	Paddy field wholly asweddumized and paddy cultivated for over 20 years	0	1 30	181
5	Oyawattewatta	do.	..	Native garden contains a mud house, jak, plantains, orange, and lime trees 10 to 12 years old	1	0 33	51†
6	Do.	..	do. ..	Chena contains pineapples, tapioca, yams, &c.	0	2 7	44
Final village plan 21. Village—Kairamagama in Bogoda korale of Yatikinda division. Claimant—Crown.							
11g	Egodapitiyetenna	—	..	Patana contains plantain trees, reservation for kandura	0	2 24	—*
11h	Do.	Jamanarangahawatte Dan-tuwa of Haliellagama	..	Patana contains plantain trees	1	0 2	47.50

* To be reserved (not for sale).

† The purchaser of lot 5 in preliminary plan 2,290 will be required to pay a further sum of Rs. 40 to the purchase amount being the value of a mud house on the land.

Further particulars regarding the sale of the above lots can be obtained from the Government Agent, Province of Uva, and the plans from the Surveyor-General.

Colonial Secretary's Office,
Colombo, June 4, 1923.

CECIL CLEMENTI,
Colonial Secretary.

No. 1,519, P. of U.—The Government Agent, Province of Uva, will on Tuesday, July 24, 1923, at 1 P.M., at his office in the Badulla Kacheheri, put up to auction, for sale or settlement, or will otherwise dispose of, the under-mentioned portions of Crown land, in accordance with the regulations of Government regarding land sales. Twenty-four allotments of land situated in the Yatikinda, Wiyaluwa, and Udukinda divisions of the Badulla District of the Province of Uva.

Preliminary plan 2,169. Village—Panakanniya in Bogoda korale of Yatikinda division. Claimant—Wahalabandara Jayasekara Mudiyansele Tisahamy, Vidane and Banda of Panakanniya.

Lot.	Name of Land.	Claimant—Crown.		Description.	Extent.		Upset price per acre, Rs.
		Name of Applicant.			A.	R. P.	
5A	Mariawattehena, Hingurehena	—	..	Chena contains 1 jak tree and 1 arecanut tree about 40 years old	1	3 27	42
Preliminary plan 2,252. Village—Panakanniya in Bogoda korale of Yatikinda division. Claimants—Duganna Mudiyansele Punchirala and Duganna Muiyansele Siyatu, both of Panakanniya.							
5	Kahatagahamadittepata <i>alias</i> Koboltennepatana <i>alias</i> Ili- patugodepatana <i>alias</i> Hatlahe- watta, Ellehenewatta, Tora- watta	—	..	Patana and chena with scattered forest trees contains 2 jak trees over 30 years old	6	1 36	48
6	Kahatagahamadittepata <i>alias</i> Koboltennepatana <i>alias</i> Ili- patugodepatana <i>alias</i> Ellehena	—	..	Patana and chena with a few scattered forest trees	0	3 17	38
Preliminary plan 2,285. Village—Medawela East in Passara korale of Yatikinda division. Claimant—Crown.							
1	Werellabokkehena	E. R. M. Kiriwante of Medawela	..	Chena contains plantains, Indian corn, kurakkan, yams, &c.	0	3 27	46
Preliminary plan 2,293. Village—Elamalpoa in Pattipola korale of Yatikinda division. Claimant—Crown.							
1	Dowa	W. S. de Silva	..	Native garden contains jak, arecanut, and mango trees 20 years old, plantain trees and part of a temporary house	2	3 16	61*
2	Do.	..	do.	Native garden contains jak, arecanut, mango, and orange trees 20 years old, and plantain trees	1	0 12	51
3	Do.	..	—	Native garden contains some fruit trees and part of a temporary house, reservation along minor road	0	3 29	—†
4	Do.	..	—	Jungle, reservation along kandura	0	1 5	—†
5	Do.	..	—	do.	0	0 13	—†

Lot.	Name of Land.	Name of Applicant.	Description.	Extent. A. R. P. per acre, Rs.	Upset price
Final village plan 11. Village—Unagolla in Rilpola korale of Yatikinda division. Claimant—Crown.					
1M	Galgekandurepatana	Jambughawattegedara Siripina of Unagolla	Patana	1 0 15	36
in	Do.	—	Patana, reservation along kandura	0 0 37	—†
Final village plan 92. Village—Udakohwila in Bogoda korale of Yatikinda division. Claimant—Crown.					
24	Udawatta wewa, Bogaha watta	Uda-arawegedara Binduwa and Uda-arawegedara Dantuwa of Udakohwila	Patana and chena	3 0 12	36
Final village plan 96. Village—Watugedaragama East in Bogoda korale of Yatikinda division. Claimant—Crown.					
24	Mirishena and Kahawattekan-durehena <i>alias</i> Galkotutennepatana, Galkandehena, &c.	—	Patana	0 3 7	66
24F	Kalugahinnapatana <i>alias</i> Gal-kotutenna	Sawari Nayagam of Unugolla estate	Patana, cultivation abandoned	1 0 12	66
24G	Do.	—	Patana	0 2 13	66
30D	Beerawelaella	Mr. R. C. Vernon, Superintendent, Unugolla estate	Patana and chena	4 2 8	66
30D 2	Do.	—	Patana, reservation for trig. station	0 0 33	—†
Preliminary plan 2,085. Village—Kuttiyagalla in Soranotota korale of Wiyaluwa division. Claimant—Gankaragedera Dingiri Ukku and Mahakumbure Uhanewattegedara Appuhamy.					
16	Kolongahahinneakumbura	—	Paddy field	1 2 32	—†
29	Bingemulawatta	Claimant—Bingemulawattegedara Siyatu.	Garden contains jak trees 5 to 35 years old, plantain bushes, &c., and 2 houses	1 0 27	—†
Preliminary plan 2,289. Village—Liyadipitiya North in Soranotota korale of Wiyaluwa division. Claimant—Crown.					
1	Weddagoda	R. M. Heen Punchirala of Hinnaragahakumbura	Patana	1 2 12	38.50
Final village plan 108. Village—Mahawelagama in Dehiwinipalata korale of Udukinda division. Claimant—Crown.					
177	Wewekele	—	Forest, reservation for protection of paddy fields	1 2 18	—†
178	Wewepahaliyahena	—	Chena, reservation for protection of paddy fields	0 2 6	—†
179	Udabeddepatana <i>alias</i> Galgedigodapatana	—	Chena and patana, reservation for protection of paddy fields	0 3 35	—†
Final village plan 117. Village—Diganetenna in Mahapalata korale of Udukinda division. Claimant—Crown.					
10B2	—	—	Reservation for main road	0 0 23	—†

* The purchaser of this lot will be required to pay a further sum of Rs. 40 to the purchase amount, being the value of a part of a temporary house on the land.

† To be reserved (not for sale).

‡ Certificate of quiet possession to be issued.

Further particulars regarding the sale of the above lots can be obtained from the Government Agent, Province of Uva, and the plans from the Surveyor-General.

Colonial Secretary's Office,
Colombo, June 6, 1923.

CECIL CLEMENTI,
Colonial Secretary.

No objections having been received in terms of the *Gazette* notification dated August 25, 1922, it is hereby notified that the following lands will be leased to the applicants without competition.

The Government Agent of the Province of Uva, will on Monday, July 23, 1923, at 1 p.m., at his office in Badulla Kachcheri, lease the under-mentioned portions of Crown land, in accordance with the regulations of Government regarding the lease of Crown lands.

Lot.	Name of Land.	Name of Applicant.	Description.	Extent. A. R. P.
Preliminary plan 2,046. Village—Situated within the Local Board limits of Bandarawela.				
2	Panwewapatana	Haputale Bow Club	Croquet lawn and flower beds, contains a store room and a temporary shed	0 1 38.8
4	Do.	do.	Tennis court, meadow and approach road, contains a temporary shed	0 1 37.9

General Conditions of Lease.

- The lots shall be leased to the Haputale Bow Club for a term of 25 years.
- The upset premium on the lots shall be Rs. 30.
- The rent on the lots shall be Rs. 30 per annum.
- The rent will not be subject to re-assessment during the period of the lease.
- No compensation will be paid for buildings or improvements on the land at the termination of the lease.
- The lands shall be leased to be used as a tennis court, a lawn, and for the erection of a pavilion only.
- Any building or buildings erected without the permission of the Government Agent, or contrary to the conditions shall be the property of the Crown.
- The lessee will not assign the lease or transfer any right or interest thereon, or sub-let the whole or any portion of the premises leased, without the previous consent of the lessor in writing.
- The full conditions of the lease can be ascertained at the Badulla Kachcheri and will be read out on the date of sale of the lease.

Further information regarding the lease of the above lots can be obtained from the Government Agent, Province of Uva, and plans of them from the Surveyor-General.

Colonial Secretary's Office,
Colombo, June 1, 1923.

CECIL CLEMENTI,
Colonial Secretary.

THE Government Agent of the Province of Uva, will on Friday, July 20, 1923, at 1 P.M., at his office in Badulla Kachcheri, put up to auction the lease for 99 years of the under-mentioned portion of Crown land for the cultivation of vegetables and fruit trees, in accordance with the regulations of Government regarding the lease of Crown lands. The highest bidder for the premium shall be the purchaser of the lease. The conditions of lease are obtainable from the Government Agent, and its plan from the Surveyor-General. An allotment of land situated in Udukinda division of the Badulla District of the Province of Uva.

Final village plan 19. Village—Kinigama in Mahapalata korale of Udukinda division.

Lot.	Name of Land.	Name of Applicant.	Description.	Extent.	Upset premium per acre.	Annual rent per acre for the first 30 years.	
						Each of the first 6 years.	Each of the remaining 24 years.
				A. R. P.	Rs. c.	Rs. c.	Rs. c.
8C	Epalamandiyapatana alias Mahaulpotapatana	Rev. Father A. N. Fernando, Bishop's House, Galle	Patana ..	0 3 17	6 0	2 0	6 0

Colonial Secretary's Office,
Colombo, May 31, 1923.

CECIL CLEMENTI,
Colonial Secretary.

LAND SALES BY THE SETTLEMENT OFFICER.

PROVINCE OF SABARAGAMUWA.

No. 6,538, S. O.—On Thursday, July 26, 1923, at 9 A.M., the Land Settlement Officer will put up for sale or settlement, at Survey Office, Ratnapura, the under-mentioned portions of Crown land, on the terms authorized by Government. Fifteen allotments of land situated in the Meda pattu of Nawadun korale division of the Ratnapura District of the Province of Sabaragamuwa.

Lot.	Name of Land.	Name of Claimant.	Description.	Extent.	
				A. R. P.	
Block survey preliminary plan 13.—Gonakumbura.					
36	Gonakt mba estate	M. A. Perera	Rubber	41	2 22
49	Lansdowne estate	Crown, encroachment by Messrs. Carson & Co.	do.	0	3 16
53	Mahakumburewatta	Encroachment by Maddumage Mudalihamy	Garden	0	2 37
55	New Gonakumbura estate	Crown, encroachment by M. A. Perera	Rubber	0	0 20
55½	Lansdowne estate	Encroachment by Messrs. Carson & Co.	do.	0	1 2
55½	Do.	Crown, encroachment by Messrs. Carson & Co.	do.	0	0 33
56½	Do.	do.	do.	0	0 37
56½	Do.	do.	do.	0	0 31
56½	Mahakumburewatta	Crown, encroachment by Maddumage Mudalihamy	Garden	0	0 11
56½	Do.	Crown, encroachment by Thepanis Appu of Lello-pitiya	do.	0	0 12
57	Do.	Encroachment by Maddumage Mudalihamy	do.	0	1 15
58	Do.	Encroachment by (1) Ukwatte Arachchilage Thepanis Appu of Lello-pitiya, (2) Ratugamaetige Ratranhamy, (3) Maddumage Mudalihamy, (4) Medagederagamaetige Appuhamy, (5) Ratugamaetige Malhamy	do.	0	0 30
59	Do.	do.	Garden	0	0 29
71	Lansdowne estate	Crown, encroachment by Messrs. Carson & Co.	Rubber	5	3 12
43A	Gansabhawa road	Crown	Road	0	0 27*

* For lease only.

Upset price at Rs. 16 to Rs. 50 per acre. Further information regarding these lands can be obtained from the Land Settlement Officer, and plans of them from the Surveyor-General.

Colonial Secretary's Office,
Colombo, June 6, 1923.

CECIL CLEMENTI,
Colonial Secretary.

No. 6,539, S. O.—On Thursday, July 26, 1923, at 9 A.M., the Land Settlement Officer will put up for sale or settlement, at the Survey Office, Ratnapura, the under-mentioned portions of Crown land, on the terms authorized by Government. Sixteen allotments of land situated in the Meda pattu of Nawadun korale division of the Ratnapura District of the Province of Sabaragamuwa.

Lot.	Name of Land.	Name of Claimant.	Description.	Extent.	
				A. R. P.	
Block survey preliminary plan 32.—Pelwadiya.					
4	Ketandola estate	(1) W. M. Usoof of Crystal Palace, Colombo, (2) Pitamune Kankanamalage Ratranhamy, (3) ditto Mohottihamy	Rubber	11	3 23
5½	Patiragewatta	S. Sivasambu, care of the Superintendent, Minor Roads, Ratnapura	do.	12	0 11
8	Talawattalaiwatta, wadiywatta	Pel- Watutantirige Simon de Alwis, No. 9, Darley road, Colombo.	do.	97	1 33
21	Kuruselangawatta	do.	do.	2	3 25
21½	Do.	do.	do.	0	0 32
21½	Do.	do.	do.	0	1 15
21½	Do.	do.	do.	0	1 19
38	Talawattalaiwatta	do.	do.	6	0 31
44	Ibbawelawatta	S. A. Gunasekera of Batugedera	do.	2	1 27

Lot.	Name of Land.	Name of Claimant.	Description.	Extent.		
				A.	R.	P.
46	Ketandolahenewatta	Deraniyagalage Charles	Garden	2	1	21
51	Ibbawalawatta	Naiyandakarayalage Ratu Ganitagura	Rubber	2	2	1
52	Do.	do.	Garden	1	0	1
61	Ketandola estate	W. M. Usoof of Crystal Palace, Colombo	Rubber	1	1	28
3	Do.	(1) ditto, (2) Pitamune Kankanamalage Rattranhamy, (3) ditto Mohottihamy	do.	1	1	38*
50	Ibbawalawatta	Naiandikarayalage Ganitagura	Garden	0	3	39*
62	Ketandola estate	W. M. Usoof	Rubber	0	1	18*

* For lease only.

Upset price at Rs. 16 to Rs. 50 per acre. Further information regarding these lands can be obtained from the Land Settlement Officer, and plans of them from the Surveyor-General.

Colonial Secretary's Office,
Colombo, June 6, 1923.

CECIL CLEMENTI,
Colonial Secretary.

No. 6,540, S. O.—On Thursday, July 26, 1923, at 9 A.M., the Land Settlement Officer will put up for sale or settlement, at Survey Office, Ratnapura, the under-mentioned portions of Crown land, on the terms authorized by Government. Three allotments of land situated in the Meda pattu of Nawadun korale division of the Ratnapura District of the Province of Sabaragamawa.

Block survey preliminary plan 31.—Kolandagala.

Lot.	Name of Land.	Name of Claimant.	Description.	Extent.		
				A.	R.	P.
27	Kanattewatta	Balayalage Haramanis	Garden	0	3	33
35	Hunukotuwewatta	Pransawedalage Mananchiya	Open land	0	0	24
36	Do.	Ditto Agirisa	Garden	0	2	3

Upset price at Rs. 16 to Rs. 50 per acre. Further information regarding these lands can be obtained from the Land Settlement Officer, and plans of them from the Surveyor-General.

Colonial Secretary's Office,
Colombo, June 6, 1923.

CECIL CLEMENTI,
Colonial Secretary.

LAND ACQUISITION NOTICES.

HAVING been duly directed by the Governor, with the advice of the Executive Council, acting under the provisions of "The Land Acquisition Ordinance of 1876," section 6, to take order for the acquisition of the following lands, required for a public purpose, namely, for a 40-foot road to the burial ground at Katukurunda, Kalutara, to wit :—

Preliminary plan 18,163. Village—Katukurunda.

Lot.	Name of Land.	Description.	Name of Claimant.	Extent.		
				A.	R.	P.
1	Madangahawatta	Tiled masonry building	W. L. P. Jinadasa and 2 others	0	0	3.77
2	Do.	Part of tiled building	M. D. Chalo Sinno Appuhami and 2 others	0	0	1.55
3	Do.	Contains a latrine	W. L. P. Jinadasa and 2 others	0	0	0.14

I hereby give public notice, as required by section 7, that the Government proposes to take possession of the lands. All persons interested in the aforesaid lands are hereby required to appear personally or by agent before me at the Kalutara Kachcheri, on July 18, 1923, at 10 A.M., and to state the nature of their respective interests in the lands, and the amount and particulars of their claims to compensation for such interests.

Kalutara Kachcheri,
June 5, 1923.

E. T. MILLINGTON,
Assistant Government Agent.

HAVING been duly directed by the Governor, with the advice of the Executive Council, acting under the provisions of "The Land Acquisition Ordinance of 1876," section 6, to take order for the acquisition of the following lands, required for a public purpose, namely, for widening and improving First Cross street, Kalutara North, to wit :—

Preliminary plan 18,061. Village—Kalutara North.

Lot.	Name of Land.	Description.	Name of Claimant.	Extent.		
				A.	R.	P.
1	Kospanewatta	Garden contains coconut and part of a tiled building	Charles C. Perera	0	0	12.08
2	Do.	Bare land contains part of a tiled building	do.	0	0	2.78
3	Basnayakewatta	Coconut garden	Mrs. E. P. M. Fernando	0	0	13.28
3A	Kukkawatta	Bare land	Ditto and others	0	0	0.02
4	Basnayakewatta	Garden contains coconut, &c.	Mrs. E. P. M. Fernando	0	0	19.67
4A	Kukkawatta	Garden contains 2 coconut trees and part of a cadjan shed	Ditto and others	0	0	4.09
5	Basnayakewatta	Garden contains 2 coconut and arecanut trees	Mrs. E. P. M. Fernando	0	0	2.02
5A	Kukkawatta	Bare land	Ditto and others	0	0	0.06
6	Ma wattabodeuswatta Pelewatta	Garden contains coconut, &c.	H. F. de Fonseka and others	0	0	0.31

I hereby give public notice, as required by section 7, that the Government proposes to take possession of the lands. All persons interested in the aforesaid lands are hereby required to appear personally or by agent before me at the Kalutara Kachcheri, on July 18, 1923, at 10 A.M., and to state the nature of their respective interests in the lands, and the amount and particulars of their claims to compensation for such interests.

Kalutara Kachcheri,
June 5, 1923.

E. T. MILLINGTON,
Assistant Government Agent.