

Ceylon Government Gazette

Published by Authority.

No. 7,334 — FRIDAY, JUNE 15, 1923.

Part III.—Lands.

Separate paging is given to each Part in order that it may be filed separately.

	PAGE		PAGE		PAGE
Land Settlement Notices :—		Land Sales by the Government Agents :—		Land Sales by the Settlement Officer :—	
Final Orders ..	661	North-Western Province ..	—	Northern Province ..	—
Preliminary Notices ..	679	North-Central Province ..	690	Eastern Province ..	—
Land Sales by the Government Agents :—		Province of Uva ..	—	North-Western Province ..	—
Western Province ..	687	Province of Sabaragamuwa ..	—	North-Central Province ..	—
Central Province ..	687	Land Sales by the Settlement Officer :—		Province of Uva ..	—
Southern Province ..	653	Western Province ..	—	Province of Sabaragamuwa ..	—
Northern Province ..	690	Central Province ..	—	Land Acquisition Notices ..	691
Eastern Province ..	—	Southern Province ..	—	Land Resumption Notices ..	—

FINAL ORDERS.

Kurunegala S. O. No. 3,349.

Order under Section 2 of "The Waste Lands Ordinances of 1897, 1899, 1900, and 1903," declaring Land to be Crown Property.

In the matter of the lands commonly called or known as Alutwewa (abandoned tank and bund), Talgahamulahenyaya (reservation for bund), &c., situate in the village of Ellakanda, in the Giratalane korale of the Dewameddi hatpattu of the Kurunegala District, in the North-Western Province, and of "The Waste Lands Ordinances of 1897, 1899, 1900, and 1903."

THE notice required by section 1 of "The Waste Lands Ordinances of 1897, 1899, 1900, and 1903," having been duly published in manner prescribed by that section in respect of the above-named lands (*vide* Notice No. 7,679), and no claim having been made to the said lands or to any interest therein within the period of three months from the date specified in the said notice, I, Norman Albert Hampton, Special Officer appointed under section 28 of the said Ordinances, under and by virtue of the powers vested in me in that behalf by section 2 of the said Ordinances, do hereby on this 9th day of February, 1923, order and declare that the said lands, as more fully described herein below, situate in the village of Ellakanda, in the Giratalane korale of the Dewameddi hatpattu of the Kurunegala District, in the North-Western Province, and shown as lots 2, 3, 4, 14, 6, 15, 16, and 22 in block survey preliminary plan 1,749 and in the annexed diagrams, and containing in extent 15 acres 3 roods and 38 perches, are the property of the Crown.

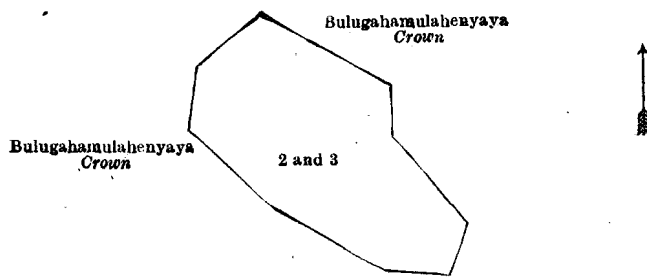
Description of the Lands referred to.

The following lots situate in the village of Ellakanda, in the Giratalane korale of the Dewameddi hatpattu of the Kurunegala District, in the North-Western Province, as described in the annexed diagrams :—

I.—Block survey preliminary plan 1,749.

Lot.	Name of Land.	Extent, A. R. P.
2 ..	Alutwewa (tank and bund abandoned)	1 1 26
3 ..	Talgahamulahenyaya (reservation for bund)	0 1 18
		1 3 4

and bounded as follows : on the north, east, south, and west by Bulugahamulahenyaya to be declared the property of the Crown under the Waste Lands Ordinances.



Surveyor-General's Office,
Colombo, January 8, 1923.

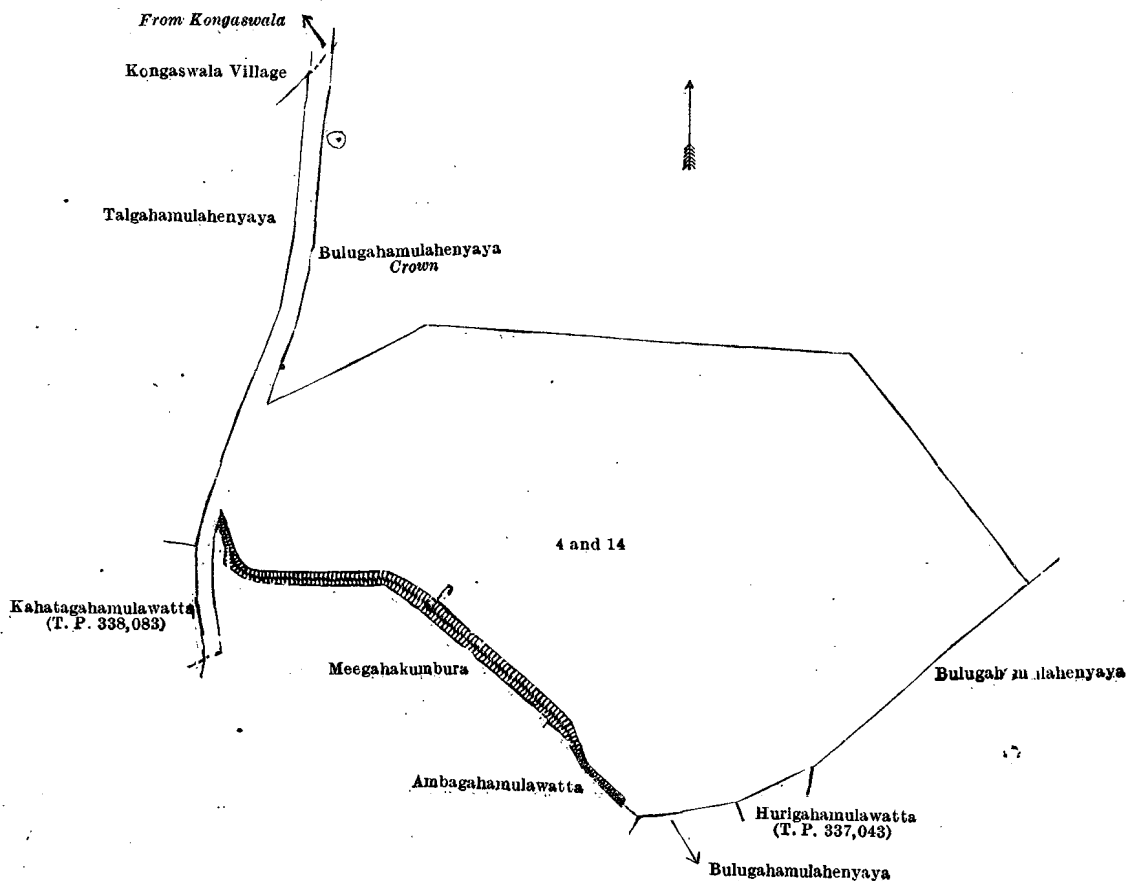
Scale of 4 Chains to an Inch.

C. H. VINCE,
for Surveyor-General.

II.—Block survey preliminary plan 1,749.

Lot.	Name of Land.	Extent, A. R. P.
4	Gansabhawa road	0 2 4
14	Gedaragawawewa (tank and bund)	11 0 19
		11 2 23

and bounded as follows: on the north by the village limit of Kongaswala, Bulugahamulahenyaya to be declared the property of the Crown under the Waste Lands Ordinances; on the east by Bulugahamulahenyaya to be declared the property of the Crown under the Waste Lands Ordinances, Bulugahamulahenyaya (private); on the south by Bulugahamulahenyaya (private), Hurigahamulawatta (T. P. 337,043), Bulugahamulahenyaya (private), Ambagahamulawatta claimed by Bamunu Mudiyansele Kapuruhami and others, Meegahakumbura claimed by Bamunu Mudiyansele Appuhami and another; on the west by Kahatagahamulawatta (T. P. 338,083), Talgahamulahenyaya (private), the village limit of Kongaswala.



Surveyor-General's Office,
Colombo, January 8, 1923.

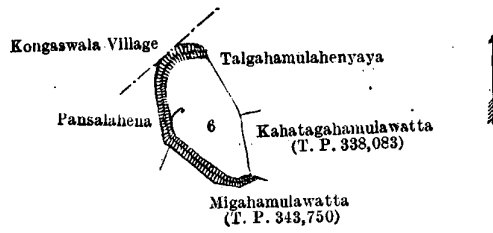
Scale of 4 Chains to an Inch.

C. H. VINCE,
for Surveyor-General.

III.—Block survey preliminary plan 1,749.

Lot.	Name of Land.	Extent, A. R. P.
6	Daminagahamulapathaha (water-hole)	0 1 26

and bounded as follows: on the north by the village limit of Kongaswala, Talgahamulahenyaya (private); on the east by Talgahamulahenyaya (private), Kahatagahamulawatta (T. P. 338,083); on the south by Migahamulawatta sold by the Crown (T. P. 343,750); on the west by Pansalahena (private), the village limit of Kongaswala.



Surveyor-General's Office,
Colombo, January 8, 1923.

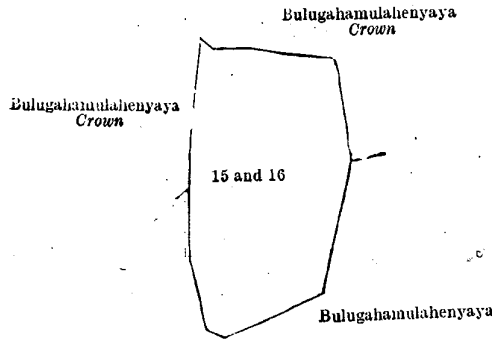
Scale of 4 Chains to an Inch.

C. H. VINCE,
for Surveyor-General.

IV.—Block survey preliminary plan 1,749.

Lot.	Name of Land.	Extent, A. R. P.
15 ..	Talgahamulahenyaya (reservation for bund)	0 1 1
16 ..	Pinwewa (tank and bund)	1 2 11
		1 3 12

and bounded as follows: on the north by Bulugahamulahenyaya to be declared the property of the Crown under the Waste Lands Ordinances; on the east by Bulugahamulahenyaya to be declared the property of the Crown under the Waste Lands Ordinances, Bulugahamulahenyaya (private); on the south by Bulugahamulahenyaya (private); on the west by Bulugahamulahenyaya (private), Bulugahamulahenyaya to be declared the property of the Crown under the Waste Lands Ordinances.



Surveyor-General's Office,
Colombo, January 8, 1923.

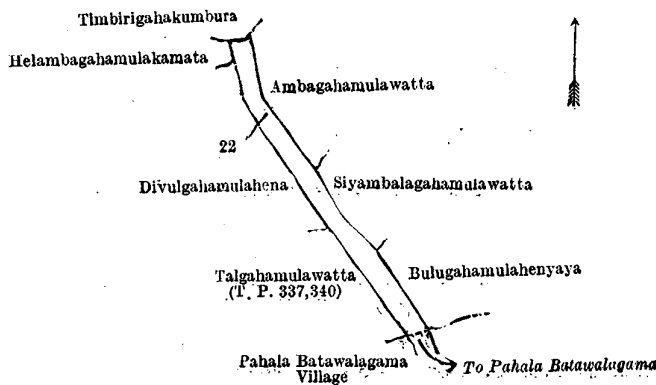
Scale of 4 Chains to an Inch.

C. H. VINCE,
for Surveyor-General.

V.—Block survey preliminary plan 1,749.

Lot.	Name of Land.	Extent, A. R. P.
22 ..	Gansabhawa road	0 1 13

and bounded as follows: on the north by Timbirigahakumbura claimed by Bamunu Mudiyansele Herathami and others, Ambagahamulawatta claimed by Bandaranayaka Atapattu Mudiyansele Appuhami Arachchi and others; on the east by Ambagahamulawatta claimed by Bandaranayaka Atapattu Mudiyansele Appuhami Arachchi and others, Siyambalahamulawatta claimed by Bamunu Mudiyansele Punchedamy, Bulugahamulahenyaya (private); on the south by the village limit of Pahala Batawalagama, Talgahamulawatta sold by the Crown (T. P. 337,340); on the west by Talgahamulawatta sold by the Crown (T. P. 337,340), Divulgahamulahena (private), Helambagahamulakamata claimed by Bamunu Mudiyansele Kaurala and others.



Surveyor-General's Office,
Colombo, January 8, 1923.

Scale of 4 Chains to an Inch.

C. H. VINCE,
for Surveyor-General.

February 9, 1923. N. A. HAMPTON,
Special Officer.

Kurunegala S. O. No. 3,350.

Order under Section 4, Sub-section (1), of "The Waste Lands Ordinances of 1897, 1899, 1900, and 1903."

In the matter of the lands commonly called or known as Meegahamulahena and Bogahamulawatta (exclusive of the road passing through the lands), situate in the village of Anukkane, in the Giratalane korale of the Dewamedhi hatpattu of the Kurunegala District, in the North-Western Province, and of "The Waste Lands Ordinances of 1897, 1899, 1900, and 1903."

WHEREAS in pursuance of section 1 of the said Ordinances it was duly declared and notified on the 21st day of January, 1921, that if no claim to the lands commonly called or known as Meegahamulahena and Bogahamulawatta (exclusive of the road passing through the lands), situate in the village of Anukkane, in the Giratalane korale of the Dewamedhi hatpattu of the Kurunegala District, in the North-Western Province, containing in extent 5 acres 3 roods and 23 perches, and shown as lots 28 and 29 in block survey preliminary plan 1,753 and in the annexed diagram, was made to Harry Chambers Toller, Special Officer appointed under section 28 of the said Ordinances, within the period of three months from the date specified in the said notice, such lands would be declared the property of the Crown, and dealt with on account of the Crown (*vide* Notice No. 7,718):

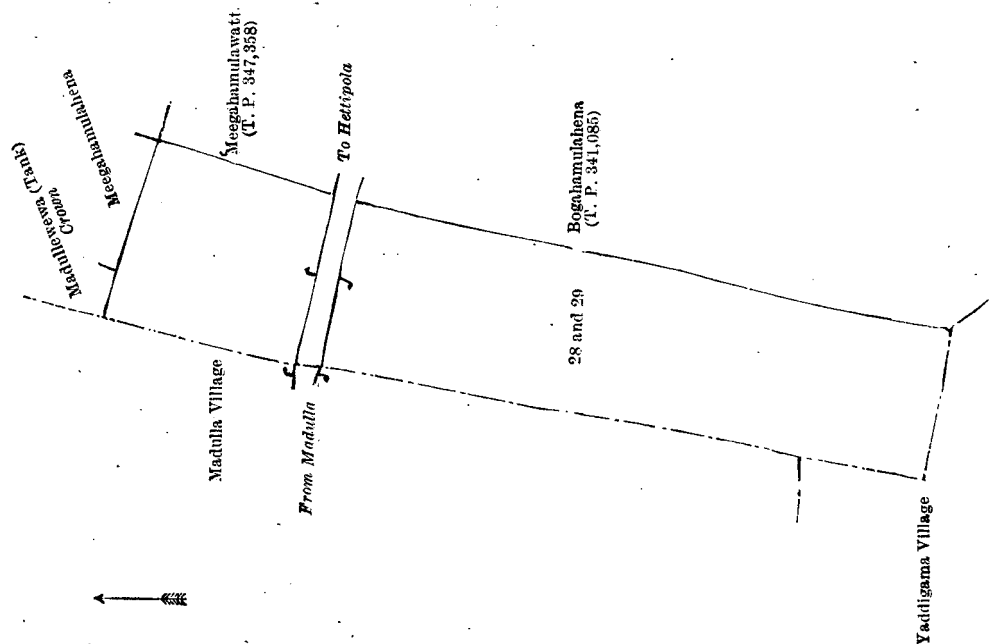
And whereas T. H. E. Moonemalle, on behalf of his father Herat Mudiyansele Ukku Banda, made claim thereto, and I, Norman Albert Hampton, Special Officer appointed under section 28 of the said Ordinances, made due inquiry into such claim, and whereas the said Herat Mudiyansele Ukku Banda and I came to an agreement in writing dated the 2nd day of September, 1921, concerning the said lands, under section 4, sub-section (1), of the said Ordinances, whereby it was agreed that the said Herat Mudiyansele Ukku Banda should be declared the purchaser of the said lands upon payment, on or before the 29th day of November, 1921, to the Government Agent at Kurunegala or to the Settlement Officer, of a sum of Rupees Ninety-five only (Rs. 95), as the purchase amount of the said lands, and whereas the said amount has been duly paid, the said Herat Mudiyansele Ukku Banda is hereby, in pursuance of the agreement aforementioned, declared to be the purchaser of the said lands, as more fully described herein below.

Description of the Lands referred to.

The following lots situate in the village of Anukkane, in the Giratalane korale of the Dewamedhi hatpattu of the Kurunegala District, in the North-Western Province, as described in the annexed diagram:—

Lot.	Name of Land.	Extent, A. R. P.
28 ..	Meegahamulahena	1 2 11
29 ..	Bogahamulawatta	4 1 12
(Exclusive of the road passing through the lands.)		5 3 23

and bounded as follows: on the north by Madullewewa (tank) to be declared the property of the Crown under the Waste Lands Ordinances, Meegahamulahena claimed by Ukku Banda, Registrar of Natagane Walauwa; on the east by Meegahamulawatta sold by the Crown (T. P. 347,358), Bogahamulahena sold by the Crown (T. P. 341,085); on the south by the village limit of Yaddigama; on the west by the village limits of Yaddigama and Madulla.



Surveyor-General's Office,
Colombo, October 30, 1922.

Scale of 4 Chains to an Inch.

C. H. VINCE,
for Surveyor-General.

February 19, 1923.

N. A. HAMPTON,
Special Officer.

Kurunegala S. O. No. 3,351.

Order under Section 4, Sub-section (1), of "The Waste Lands Ordinances of 1897, 1899, 1900, and 1903."

In the matter of the land commonly called or known as Kadurugamulahenyaya, situate in the village of Ihala Madige Kotambepitiya, in the Giratalane korale of the Dewamedhi hatpattu of the Kurunegala District, in the North-Western Province, and of "The Waste Lands Ordinances of 1897, 1899, 1900, and 1903."

WHEREAS in pursuance of section 1 of the said Ordinances it was duly declared and notified on the 21st day of October, 1921, that if no claim to the land commonly called or known as Kadurugamulahenyaya, situate in the village of Ihala Madige Kotambepitiya, in the Giratalane korale of the Dewamedhi hatpattu of the Kurunegala District, in the North-Western Province, containing in extent 1 acre and 1 rood, and shown as lot 10A in block survey preliminary plan 1,712 and

in the annexed diagram, was made to Norman Albert Hampton, Special Officer appointed under section 28 of the said Ordinances, within the period of three months from the date specified in the said notice, such land would be declared the property of the Crown, and dealt with on account of the Crown (*vide* Notice No. 7,981):

And whereas Wijendra Patabendinaidelage Appunaide made claim thereto, and I, Norman Albert Hampton, Special Officer appointed under section 28 of the said Ordinances, made due inquiry into such claim, and whereas the said claimant and I came to an agreement in writing dated the 19th day of May, 1922, concerning the said land, under section 4, sub-section (1), of the said Ordinances, whereby it was agreed that the said claimant should be declared the purchaser of the said land upon payment, on the 19th day of May, 1922, to the Settlement Officer, of a sum of Rupees Twenty and Cents Seventy-five only (Rs. 20·75), as the purchase amount of the said land, and whereas the said amount has been duly paid by the said claimant, he is hereby, in pursuance of the agreement aforementioned, declared to be the purchaser of the said land, as more fully described herein below.

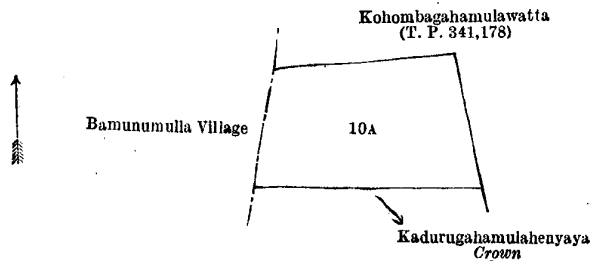
Description of the Land referred to.

The following lot situate in the village of Ihala Madige Kotambepitiya, in the Giratalane korale of the Dewamedihatapattu of the Kurunegala District, in the North-Western Province, as described in the annexed diagram:—

Block survey preliminary plan 1,712.

Lot.	Name of Land.	Extent, A. R. P.
10A ..	Kadurugahamulahenyaya	1 1 0

and bounded as follows: on the north and east by Kohombagahamulawatta (T. P. 341,178); on the south by Kadurugahamulahenyaya to be declared the property of the Crown under the Waste Lands Ordinances; on the west by the village limit of Bamunumulla.



Surveyor-General's Office,
Colombo, October 26, 1922.

Scale of 4 Chains to an Inch.

C. H. VINCE,
for Surveyor-General.

February 5, 1923.

N. A. HAMPTON,
Special Officer.

Anuradhapura S. O. No. 1,131.

**Order under Section 2 of "The Waste Lands Ordinances of 1897, 1899, 1900, and 1903,"
declaring Land to be Crown Property.**

In the matter of the lands commonly called or known as Palugahahena, Indipitiya, &c., situate in the village of Bulankulama, in the Pahala Kalagam tulana of the Kalagam korale north of the Kalagam palata, in the North-Central Province, and of "The Waste Lands Ordinances of 1897, 1899, 1900, and 1903."

THE notice required by section 1 of "The Waste Lands Ordinances of 1897, 1899, 1900, and 1903," having been duly published in manner prescribed by that section in respect of the above-named lands (*vide* Notice No. 8,088), and no claim having been made to the said lands or to any interest therein within the period of three months from the date specified in the said notice, I, Maxwell MacLagan Wedderburn, Special Officer appointed under section 28 of the said Ordinances, under and by virtue of the powers vested in me in that behalf by section 2 of the said Ordinances, do hereby on this 2nd day of February, 1923, order and declare that the said lands, as more fully described herein below, situate in the village of Bulankulama, in the Pahala Kalagam tulana of the Kalagam korale north of the Kalagam palata, in the North-Central Province, and shown as lots 1, 1A, 1B, 1C, 1D, 1E, 1F, 2, 2A, 3, 3A, 4, 5, 5A, 6, 7, 8, 9, 12, 14, 15, 16, 17, 18, 19, 20, 21, 22, 26, 27, 28, and 29 in block survey preliminary plan 812 and in the annexed diagram, and containing in extent 597 acres 1 rood and 37 perches, are the property of the Crown.

Description of the Lands referred to.

The following lots situate in the village of Bulankulama, in the Pahala Kalagam tulana of the Kalagam korale north of the Kalagam palata, in the North-Central Province, as described in the annexed diagram:—

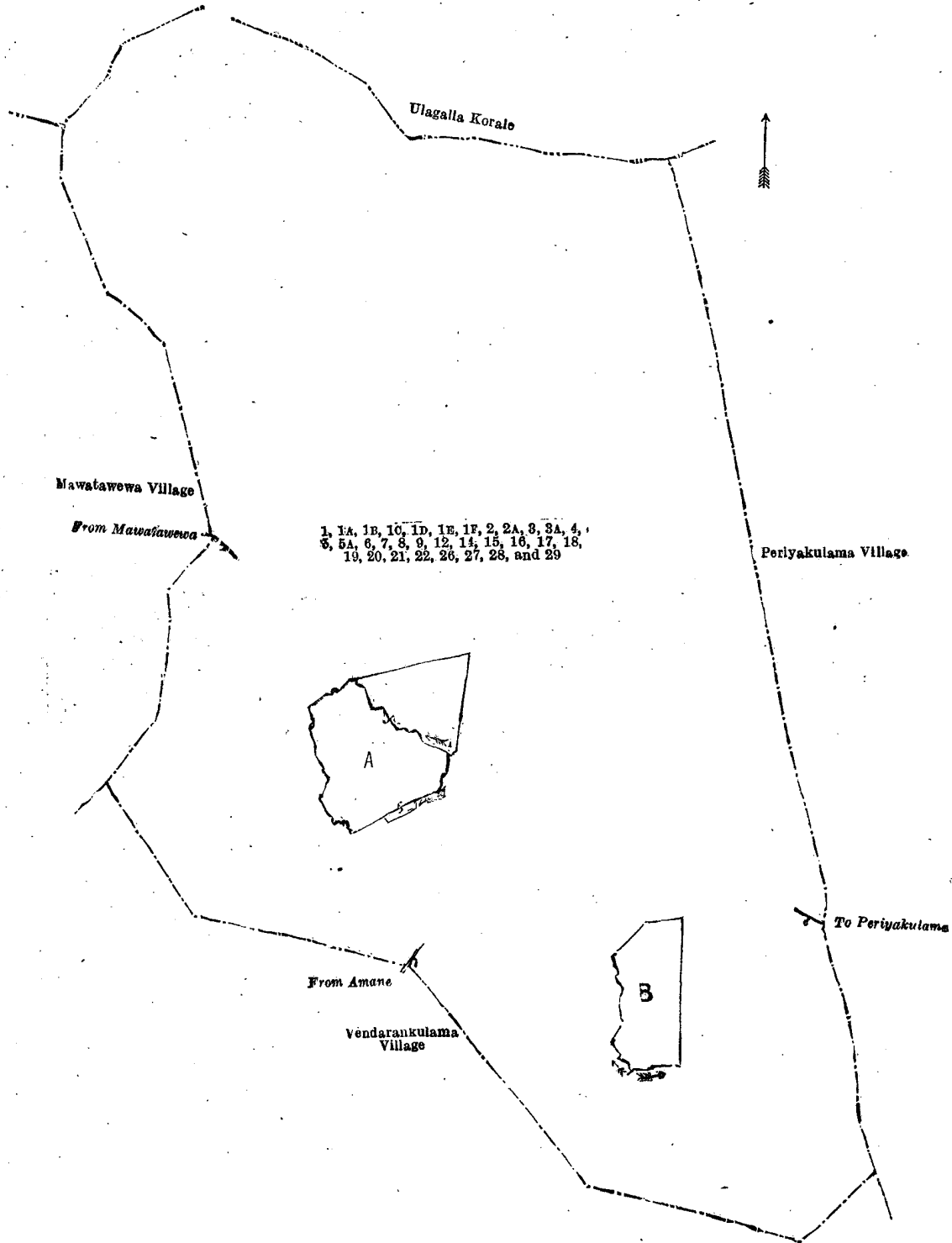
Block survey preliminary plan 812.

Lot.	Name of Land.	Extent, A. R. P.	Lot.	Name of Land.	Extent, A. R. P.
1 ..	Palugahahena	5 3 25	12 ..	Horow-ela	0 0 34
1A ..	Do.	1 2 0	14 ..	Wekandapaulakele (reservation for bund)	2 3 13
1B ..	Do.	2 1 14	15 ..	Bulankulamawewa (tank and bund)	32 1 1
1C ..	Do.	6 0 3	16 ..	Bulankulama-ela	0 1 3
1D ..	Do.	1 0 5	17 ..	Cart track	0 3 2
1E ..	Do.	6 0 14	18 ..	Galwetiye mukalana	4 0 11
1F ..	Do.	3 0 6	19 ..	Footpath	0 0 5
2 ..	Indipitiya	2 3 12	20 ..	Galwetiye mukalana and Olugalamukalana	49 1 17
2A ..	Do.	2 3 28	21 ..	Kudawewa (tank and bund)	15 3 13
3 ..	Meegassagamamukalana, Galwetiye mukalana, and Welandayaya mukalana	308 3 7	22 ..	Wekandapaulamukalana (reservation for bund)	0 3 13
3A ..	Meegassagamawewa	8 1 25	26 ..	Horow-ela	0 0 11
4 ..	Meegassagamawewa (tank bund)	1 0 23	27 ..	Kiriuturanagalayayalanda	34 2 37
5 ..	Meegassagamamukalana	10 2 34	28 ..	Cart track	0 1 4
5A ..	Meegassagamawewa	14 2 30	29 ..	Wan'hena	0 3 15
6 ..	Vendarankulamewe-ela and Meegassagama-ela	2 0 2			
7 ..	Footpath	0 0 16			597 1 37
8 ..	Bulankulamawelapahalamukalana	44 3 39			
9 ..	Do.	32 2 15			

and bounded as follows : on the north by the boundary of the Ulagalla korale ; on the east by the village limit of Periyakulama ; on the south by the village limit of Vendarankulama ; on the west by the village limits of Vendarankulama and Mawatawewa, the boundary of the Ulagalle korale.

NOTE.—The following lots lying within the above-mentioned boundaries are excluded from this order, and their aggregate acreage of 29 acres 3 roods and 26 perches is not included in the acreage of 597 acres 1 rood and 37 perches given above :—

Block-survey preliminary plan 812.							
Lot.	Name of Land.	Extent, A. R. P.		Lot.	Name of Land.	Extent, A. R. P.	
A 10	Bulankulamakumburuyaya	13	1	29	B 24	Accaraidama	1 2 9
A 11	Bulankulamakumburekamata (threshing-floor)	0	0	14	B 25	Accaraidamawedibima	0 0 6
A 13	Siyambalagahalanda and Welpahalakele	6	3	11			29 3 26
B 23	Accaraidama (T. Ps. 191,927, 248,716, 250,524, and 250,525)	7	3	37			



Surveyor-General's Office,
Colombo, January 11, 1923.

February 2, 1923.

Scale of 16 Chains to an Inch.

M. M. WEDDERBURN,
Special Officer.

C. H. VINCE,
for Surveyor-General.

Uva S. O. No. 2,553.

Order under Section 2 of "The Waste Lands Ordinances of 1897, 1899, 1900, and 1903,"
declaring Land to be Crown Property.

In the matter of the lands commonly called or known as Peragaskandurepatana (reservation for cart road), Balagale-ella (reservation for cart road), &c., situate in the village of Bambaragama, in the Kumbalwela korale of the Yatikinda division, in the Province of Uva, and of "The Waste Lands Ordinances of 1897, 1899, 1900, and 1903."

THE notice required by section 1 of "The Waste Lands Ordinances of 1897, 1899, 1900, and 1903," having been duly published in manner prescribed by that section in respect of the above-named lands (*vide* Notice No. 8,230), and no claim having been made to the said lands or to any interest therein within the period of three months from the date specified in the said notice, I, Maxwell MacLagan Wedderburn, Special Officer appointed under section 28 of the said Ordinances, under and by virtue of the powers vested in me in that behalf by section 2 of the said Ordinances, do hereby on this 1st day of March, 1923, order and declare that the said lands, as more fully described herein below, situate in the village of Bambaragama, in the Kumbalwela korale of the Yatikinda division, in the Province of Uva, and shown as lots 73, 75, 76, 77, 86, 86A, 86B, 142½A, 142½B, 142½C, 142½D, 142½E, 242, 264½, and 264½A in block survey preliminary plan 247 and in the annexed diagrams, and containing in extent 3 acres 2 roods and 12 perches, are the property of the Crown.

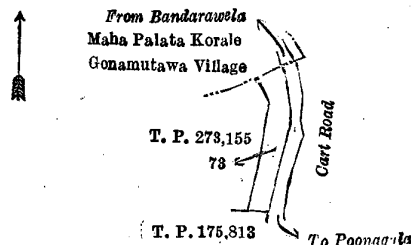
Description of the Lands referred to.

The following lots situated in the village of Bambaragama, in the Kumbalwela korale of the Yatikinda division, in the Province of Uva, as described in the annexed diagrams:—

I.—Block survey preliminary plan 247.

Lot.	Name of Land.	Extent, A. R. P.
73	Peragaskandurepatana (reservation for cart road)	0 0 24

and bounded as follows: on the north by the boundary of the Mahapalata korale (the village limit of Gonamutawa); on the east by the cart road from Bandarawela to Poonagala; on the south by T. P. 175,813; on the west by T. P. 273,155.



Surveyor-General's Office,
Colombo, September 30, 1922.

Scale of 4 Chains to an Inch.

C. H. VINCE,
for Surveyor-General.

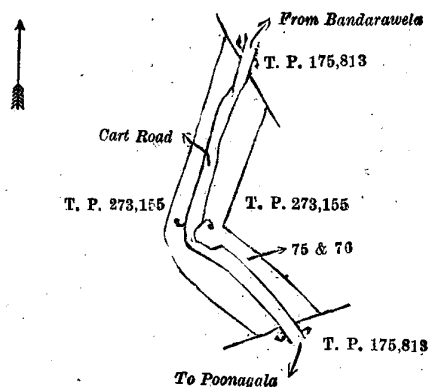
II.—Block survey preliminary plan 247.

Lot.	Name of Land.	Extent, A. R. P.
75	Peragaskandurepatana (reservation for cart road)	0 1 11
76	Balagale-ella (do. do.)	0 1 12

(Exclusive of the cart road passing through the land.)

0 2 23

and bounded as follows: on the north by T. P. 175,813; on the east by T. P. 273,155; on the south by T. P. 175,813 on the west by T. P. 273,155.



Surveyor-General's Office,
Colombo, September 30, 1922.

Scale of 4 Chains to an Inch.

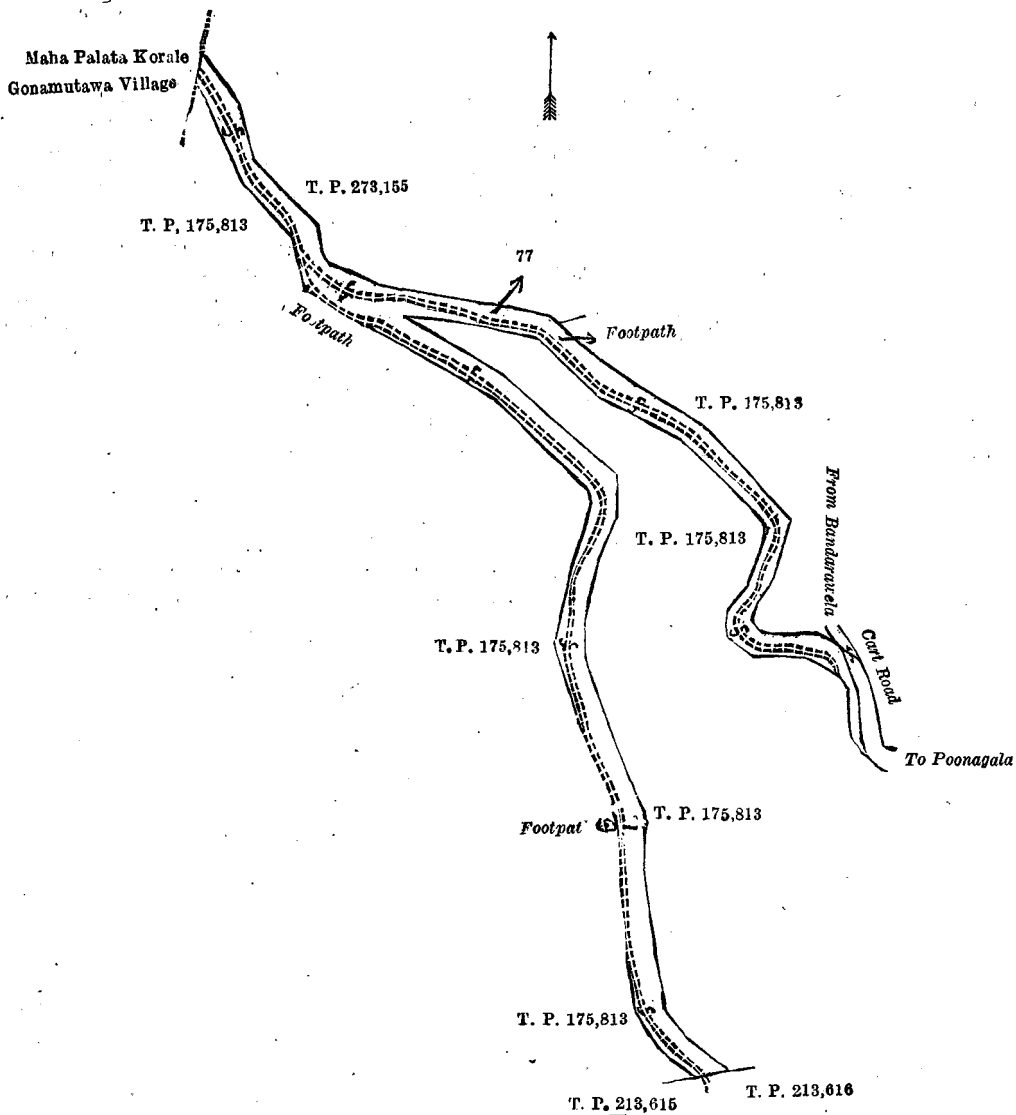
C. H. VINCE,
for Surveyor-General.

III.—Block survey preliminary plan 247.

Lot.	Name of Land.	Extent, A. R. P.
77	Balagale-ella (reservation for footpath)	1 3 28

(Exclusive of the footpath passing through the land.)

and bounded as follows: on the north by T. P. 273,155; on the east by T. P. 175,813, the cart road from Bandarawela to Poonagala, T. P. 175,813; on the south by T. Ps. 213,616 and 213,615; on the west by T. P. 175,813, the boundary of the Mahapalata korale (the village limit of Gonamutawa).



Surveyor-General's Office,
Colombo, September 30, 1922.

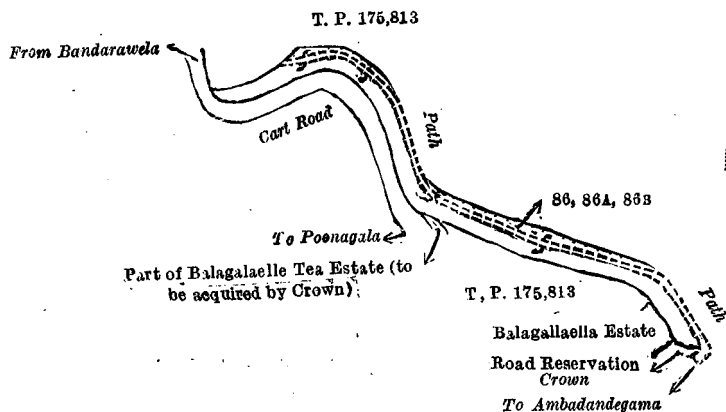
Scale of 4 Chains to an Inch.

C. H. VINCE,
for Surveyor-General.

IV.—Block survey preliminary plan 247.

Lot.	Name of Land.	Extent, A. R. P.
86	Balagala-ella (reservation for path)	0 0 37
86A	Do. (do.)	0 0 10
86B	Do. (do.)	0 0 21
(Exclusive of the path passing through the land.)		0 1 28

and bounded as follows : on the north and east by T. P. 175,813 ; on the south by road reservation declared to be the property of the Crown under the Waste Lands Ordinances ; on the west by Balagala-ella estate claimed by G. H. F. Lushington, T. P. 175,813, part of Balagala-ella tea estate (to be acquired by the Crown) claimed by G. H. F. Lushington, a cart road.



Surveyor-General's Office,
Colombo, September 30, 1922.

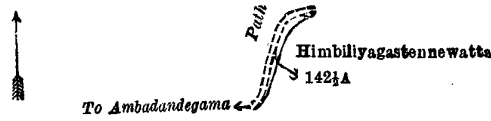
Scale of 4 Chains to an Inch.

C. H. VINCE,
for Surveyor-General.

V.—Block survey preliminary plan 247.

Lot.	Name of Land.	Extent, A. R. P.
142½A ..	Tittahimbiliyagahawatta (road reservation) ..	0 0 3

and bounded as follows : on the north by a path ; on the east and south by Himbiliyagastenneiwatta claimed by Raman Ambala Karamagan Sinna ; on the west by a path.



Surveyor-General's Office,
Colombo, September 30, 1922.

Scale of 4 Chains to an Inch.

C. H. VINCE,
for Surveyor-General.

VI.—Block survey preliminary plan 247.

Lot.	Name of Land.	Extent, A. R. P.
142½B ..	Tittahimbiliyagahawatta (road reservation) ..	0 0 3

and bounded as follows : on the north by a path ; on the east by Himbiliyagastenneiwatta claimed by Raman Ambala Karamagan Sinna ; on the south and west by a path.



Surveyor-General's Office,
Colombo, September 30, 1922.


Scale of 4 Chains to an Inch.

C. H. VINCE,
for Surveyor-General.

VII.—Block survey preliminary plan 247.

Lot.	Name of Land.	Extent, A. R. P.
142½C ..	Tittahimbiliyagahawatta (road reservation) ..	0 0 5

and bounded as follows : on the north by a path ; on the east by Himbiliyagastenneiwatta claimed by Raman Ambala Karamagan Sinna ; on the south and west by a path.



Surveyor-General's Office,
Colombo, September 30, 1922.


Scale of 4 Chains to an Inch.

C. H. VINCE,
for Surveyor-General.

VIII.—Block survey preliminary plan 247.

Lot.	Name of Land.	Extent, A. R. P.
142½D ..	Kapuwatta (road reservation) ..	0 0 3

and bounded as follows : on the north by a path to Ambadandegama ; on the east by Himbiliyagastenneiwatta claimed by Raman Ambala Karamagan Sinna ; on the south by Mahawatta claimed by Ana Sena Sinna Tambiapulle ; on the west by a path from Ambadandegama.



Surveyor-General's Office,
Colombo, September 30, 1922.

Scale of 4 Chains to an Inch.

C. H. VINCE,
for Surveyor-General.

IX.—Block survey preliminary plan 247.

Lot.	Name of Land.	Extent, A. R. P.
142½E ..	Ellapitawatta (road reservation) ..	0 0 4

and bounded as follows : on the north by a road reservation declared to be the property of the Crown under the Waste Lands Ordinances ; on the east by a path to Ambadandegama, Ellapitawatta (road reservation leased from the Crown) ; on the south and west by Ellapitawatta sold by the Crown (T. P. 345,467).



Surveyor-General's Office,
Colombo, September 30, 1922.

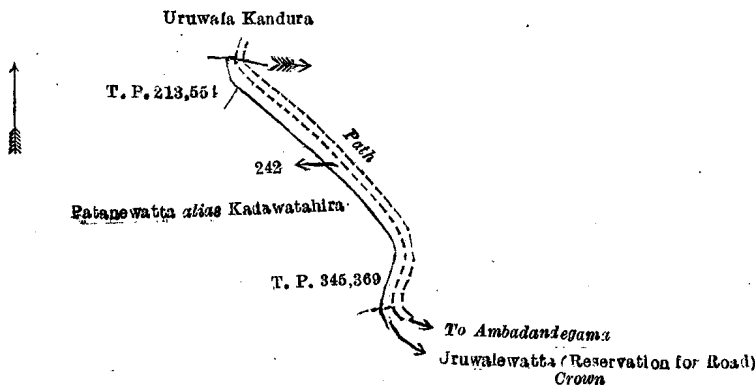
Scale of 4 Chains to an Inch.

C. H. VINCE,
for Surveyor-General.

X.—Block survey preliminary plan 247.

Lot.	Name of Land.	Extent, A. R. P.
242	Kadawatahira (road reservation)	0 0 23

and bounded as follows : on the north by the Uruwalakandura ; on the east by a path to Ambadandegama ; on the south by Uruwalewatta (reservation for road) declared to be the property of the Crown under the Waste Lands Ordinances ; on the west by Patanewatta *alias* Kadawatahira sold by the Crown (T. P. 345,369), T. P. 213,554.



Surveyor-General's Office,
Colombo, September 30, 1922.

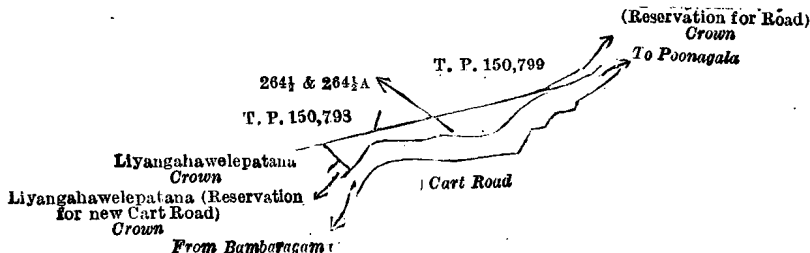
Scale of 4 Chains to an Inch.

C. H. VINCE,
for Surveyor-General.

XI.—Block survey preliminary plan 247.

Lot.	Name of Land.	Extent, A. R. P.
264½	Reservation for road	0 0 25
264½A	Do.	0 0 3
		0 0 28

and bounded as follows : on the north by T. Ps. 150,798 and 150,799, reservation for road gifted to the Crown ; on the east and south by the cart road from Poonagala to Bambaragama ; on the west by Liyangahawelepataka (reservation for new cart road) to be declared the property of the Crown under the Waste Lands Ordinances, Liyangahawelepataka to be declared the property of the Crown under the Waste Lands Ordinances.



Surveyor-General's Office,
Colombo, September 30, 1922.

Scale of 4 Chains to an Inch.

C. H. VINCE,
for Surveyor-General.

March 1, 1923.

M. M. WEDDERBURN,
Special Officer.

Kegalla S. O. No. 489.

Order under Section 2 of "The Waste Lands Ordinances of 1897, 1899, 1900, and 1903,"
declaring Land to be Crown Property.

In the matter of the lands commonly called or known as Kahatagahamulakandewatta, Kalukelehena, &c., situate in the village of Parape, in the Kinigoda korale of the Kegalla District, in the Province of Sabaragamuwa, and of "The Waste Lands Ordinances of 1897, 1899, 1900, and 1903."

THE notice required by section 1 of "The Waste Lands Ordinances of 1897, 1899, 1900, and 1903," having been duly published in manner prescribed by that section in respect of the above-named lands (*vide* Notice No. 5,030), and no claim having been made to the said lands or to any interest therein within the period of three months from the date specified in the said notice, I, Maxwell MacLagan Wedderburn, Special Officer appointed under section 28 of the said Ordinances, under and by virtue of the powers vested in me in that behalf by section 2 of the said Ordinances, do hereby on this 8th day of December, 1922, order and declare that the said lands, as more fully described herein below, situate in the village of Parape, in the Kinigoda korale of the Kegalla District, in the Province of Sabaragamuwa, and shown as lots 5, 5A, 5B, 5C, 17L, 17O, 17AB, 17AD, 17AE, 17AN, 17AO, 17BA, 17BE, 17BH, 17BL, 17BM, 17BP, 17BQ, 17BR, 17BU, 17BV, 17CH, 78A, 78B, 102B, 102D, 72E, 73A, and 73B in block survey preliminary plan 96 and in the annexed diagrams, and containing in extent 25 acres and 22 perches, are the property of the Crown.

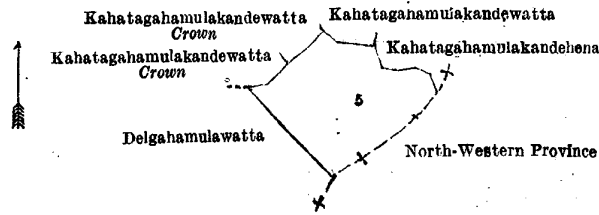
Description of the Lands referred to.

The following lots situate in the village of Parape, in the Kinigoda korale of the Kegalla District, in the Province of Sabaragamuwa, as described in the annexed diagrams :—

I.—Block survey preliminary plan 96.

Lot.	Name of Land.	Extent, A. R. P.
5	Kahatagahamulakandewatta	2 3 8

and bounded as follows : on the north by Kahatagahamulakandewatta to be declared the property of the Crown under the Waste Lands Ordinances, Kahatagahamulakandewatta claimed by Suduhakuruge Kiriwatura and others, Kahatagahamulakandehena claimed by Suduhakuralage Pini Kaluwa and others ; on the east by Kahatagahamulakandehena claimed by Suduhakuralage Pini Kaluwa and others, the boundary of the North-Western Province ; on the south by the boundary of the North-Western Province, Delgahamulawatta claimed by S. Menika and others ; on the west by Delgahamulawatta claimed by S. Menika and others, Kahatagahamulakandewatta to be declared the property of the Crown under the Waste Lands Ordinances.



Surveyor-General's Office,
Colombo, July 17, 1922.

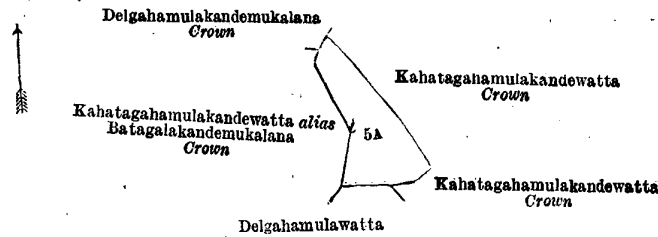
Scale of 8 Chains to an Inch.

C. H. VINCE,
for Surveyor-General.

II.—Block survey preliminary plan 96.

Lot.	Name of Land.	Extent, A. R. P.
5A	Kahatagahamulakandewatta	1 2 26

and bounded as follows : on the north by Kahatagahamulakandewatta to be declared the property of the Crown under the Waste Lands Ordinances ; on the east by Kahatagahamulakandewatta to be declared the property of the Crown under the Waste Lands Ordinances ; on the south by Kahatagahamulakandewatta to be declared the property of the Crown under the Waste Lands Ordinances, Delgahamulawatta claimed by S. Menika and others ; on the west by Kahatagahamulakandewatta *alias* Batagalakandemukulana declared to be the property of the Crown under the Waste Lands Ordinances, Delgahamulakandemukulana declared to be the property of the Crown under the Waste Lands Ordinances.



Surveyor-General's Office,
Colombo, July 17, 1922.

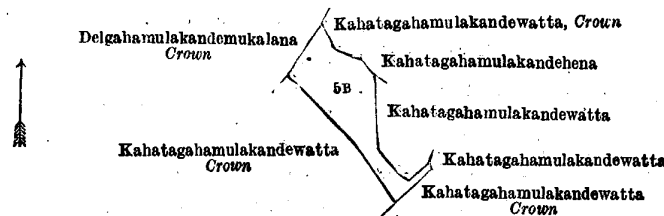
Scale of 8 Chains to an Inch.

C. H. VINCE,
for Surveyor-General.

III.—Block survey preliminary plan 96.

Lot.	Name of Land.	Extent, A. R. P.
5B	Kahatagahamulakandewatta	1 1 19

and bounded as follows : on the north by Delgahamulakandemukulana declared to be the property of the Crown under the Waste Lands Ordinances, Kahatagahamulakandewatta to be declared the property of the Crown under the Waste Lands Ordinances, Kahatagahamulakandehena claimed by Tunpanalage Pincha ; on the east by Kahatagahamulakandehena claimed by Tunpanalage Pincha, Kahatagahamulakandewatta claimed by Suduhakuruge Kiriwatura and others, Kahatagahamulakandewatta to be declared the property of the Crown under the Waste Lands Ordinances ; on the south by Kahatagahamulakandewatta to be declared the property of the Crown under the Waste Lands Ordinances ; on the west by Kahatagahamulakandewatta to be declared the property of the Crown under the Waste Lands Ordinances, Delgahamulakandemukulana declared to be the property of the Crown under the Waste Lands Ordinances.



Surveyor-General's Office,
Colombo, July 17, 1922.

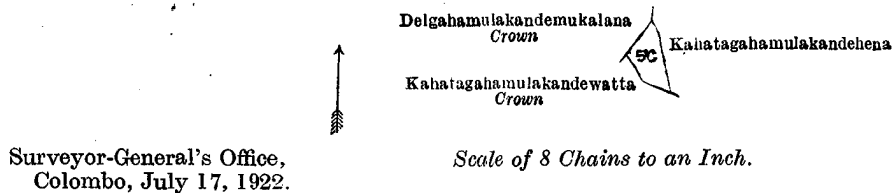
Scale of 8 Chains to an Inch.

C. H. VINCE,
for Surveyor-General.

IV.—Block survey preliminary plan 96.

Lot.	Name of Land.	Extent, A. R. P.
5C	Kahatagahamulakandewatta	0 1 10

and bounded as follows : on the north by Delgahamulakandemukulana declared to be the property of the Crown under the Waste Lands Ordinances, Kahatagahamulakandehena claimed by Tunpanalage Pincha ; on the east by Kahatagahamulakandehena claimed by Tunpanalage Pincha ; on the south by Kahatagahamulakandewatta to be declared the property of the Crown under the Waste Lands Ordinances ; on the west by Kahatagahamulakandewatta to be declared the property of the Crown under the Waste Lands Ordinances, Delgahamulakandemukulana declared to be the property of the Crown under the Waste Lands Ordinances.



Surveyor-General's Office,
Colombo, July 17, 1922.

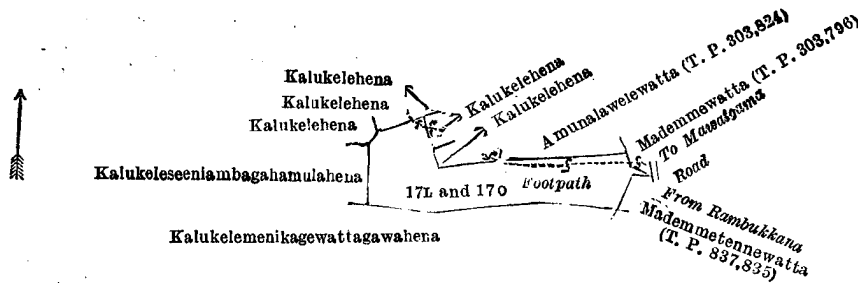
Scale of 8 Chains to an Inch.

C. H. VINCE,
for Surveyor-General.

V.—Block survey preliminary plan 96.

Lot.	Name of Land.	Extent, A. R. P.
17L ..	Kalukelehena ..	1 3 34
17o ..	Do. ..	0 2 20
(Exclusive of the footpath passing through the land.)		2 2 14

and bounded as follows: on the north by Kalukelehena sold to Tunpanayalage Hapuwa and others under the Waste Lands Ordinances, Kalukelehena sold to Dombagahagedara Dingiriya *alias* Dingiriya and others under the Waste Lands Ordinances, Kalukelehena sold to Aramba Dewayalagedara Rankira, *ex* Vidane Dewaya, under the Waste Lands Ordinances, Kalukelehena sold to Walimunidewayalage Hawkendi and others under the Waste Lands Ordinances, Kalukelehena sold to Werewelle Ukkuwa under the Waste Lands Ordinances, Amunalawelewatta granted at half-improved value (T. P. 303,824); on the east by Mademmewatta sold by the Crown (T. P. 303,796), the road from Mawatgama to Rambukkana, Mademmettenewatta sold by the Crown (T. P. 337,835); on the south by Kalukelemenikagewattagawahena sold to Tunpanayalage Dingiri and others under the Waste Lands Ordinances; on the west by Kalukeleseeniambagahamulahena sold to Mahadewayalage Malhonda and others under the Waste Lands Ordinances, Kalukelehena sold to Tunpanayalage Hapuwa and others under the Waste Lands Ordinances.



Surveyor-General's Office,
Colombo, July 17, 1922.

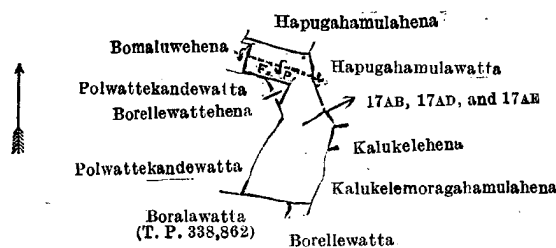
Scale of 8 Chains to an Inch.

C. H. VINCE,
for Surveyor-General.

VI.—Block survey preliminary plan 96.

Lot.	Name of Land.	Extent, A. R. P.
17AB ..	Bomaluwahena ..	0 1 20
17AD ..	Kalukelehena ..	0 1 38
17AE ..	Do. ..	0 2 35
(Exclusive of the footpath passing through the land.)		1 2 13

and bounded as follows: on the north by Hapugahamulawatta claimed by Veravellagedara Pina and another; on the east by Hapugahamulawatta claimed by Siriwardanayalagedara Hawkenda, Kalukelehena sold to Tunpanayalagedara Dantu under the Waste Lands Ordinances, Kalukelemoragahamulahena sold to Werawellagedara Pinchi under the Waste Lands Ordinances; on the south by Borellewatta sold to Mahadewayalage Kirihonda and others under the Waste Lands Ordinances, Borellewatta sold by the Crown (T. P. 338,862); on the west by Polwatttekandewatta (private), Borellewattahena claimed by Ogodapolagedara Sethuwa and another, Polwatttekandewatta (private), Bomaluwehena claimed by Edirimunidewayalage Bandiya and another.



Surveyor-General's Office,
Colombo, July 17, 1922.

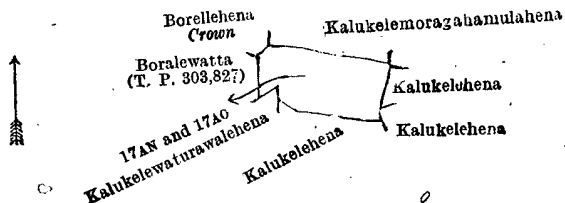
Scale of 8 Chains to an Inch.

C. H. VINCE,
for Surveyor-General.

VII.—Block survey preliminary plan 96.

Lot.	Name of Land.	Extent, A. R. P.
17AN ..	Borellelindagawawattahena ..	0 0 22
17AO ..	Kalukele ..	1 0 10
		1 0 32

and bounded as follows: on the north by Borellehena to be declared the property of the Crown under the Waste Lands Ordinances, Kalukelemoragahamulahena sold to Manatunga Dewayalage Rankira and others under the Waste Lands Ordinances; on the east by Kalukelehena sold to Mahadewayalage Dingira and another under the Waste Lands Ordinances, Kalukelehena sold to Mahadewayalage Dingira and others under the Waste Lands Ordinances; on the south by Kalukelehena sold to Koruwage Peter Fernando and others under the Waste Lands Ordinances, Kalukelewaturawalehena sold to Mahadewayalage Bandiya, *ex* Dewaya, under the Waste Lands Ordinances; on the west by Boralewatta sold by the Crown (T. P. 303,827), Borellehena to be declared the property of the Crown under the Waste Lands Ordinances.



Surveyor-General's Office,
Colombo, July 17, 1922.

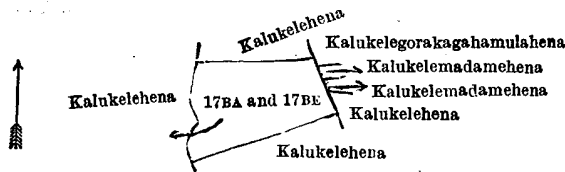
Scale of 8 Chains to an Inch.

C. H. VINCE,
for Surveyor-General.

VIII.—Block survey preliminary plan 96.

Lot.	Name of Land.	Extent, A. R. P.
17BA ..	Kalukelehena ..	0 2 24
17BE ..	Do. ..	1 1 12
		1 3 36

and bounded as follows: on the north by Kalukelehena sold to Pillagedara Amangira under the Waste Lands Ordinances; on the east by Kalukelegorakagahamulahena to be sold to Rajakannala Dingiri and others under the Waste Lands Ordinances, Kalukelemadamehena sold to Suduhakuragedara Amangira and another under the Waste Lands Ordinances, Kalukelemadamehena sold to Rajakannala Kiri Baiya and another under the Waste Lands Ordinances, Kalukelehena sold to Suduhakurudewayalage Sepala and others under the Waste Lands Ordinances; on the south by Kalukelehena sold to Munasingedara Kiri Hapuwa and others under the Waste Lands Ordinances; on the west by Kalukelehena sold to Koruwage Peter Fernando and others under the Waste Lands Ordinances.



Surveyor-General's Office,
Colombo, July 17, 1922.

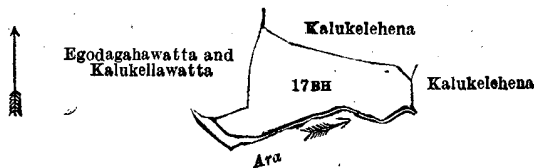
Scale of 8 Chains to an Inch.

C. H. VINCE,
for Surveyor-General.

IX.—Block survey preliminary plan 96.

Lot.	Name of Land.	Extent, A. R. P.
17BH ..	Kalukelekongahamulahena ..	2 0 22

and bounded as follows: on the north by Kalukelehena to be sold to Pillagedara Pincha and others under the Waste Lands Ordinances; on the east by Kalukelehena sold to Siriwardanayalage Pina and others under the Waste Lands Ordinances, the ara; on the south by the ara; on the west by Egodagahawatta and Kalukellawatta (private).



Surveyor-General's Office,
Colombo, July 17, 1922.

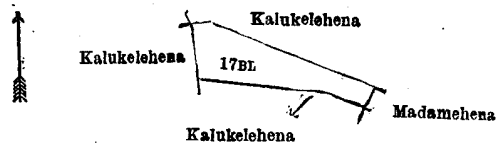
Scale of 8 Chains to an Inch.

C. H. VINCE,
for Surveyor-General.

X.—Block survey preliminary plan 96.

Lot.	Name of Land.	Extent, A. R. P.
17BL ..	Kalukelehena ..	1 1 0

and bounded as follows: on the north by Kalukelehena sold to Suduhakurudewayalage Sepala and others under the Waste Lands Ordinances; on the east by Madamehena sold to Suduhakuralage Ukkuwa and others under the Waste Lands Ordinances; on the south by Kalukelehena sold to Arambe Dewayalagedara Rankira, *ex* Vidane Dewaya, under the Waste Lands Ordinances; on the west by Kalukelehena sold to Munasingedara Kiri Hapuwa and others under the Waste Lands Ordinances.



Surveyor-General's Office,
Colombo, July 17, 1922.

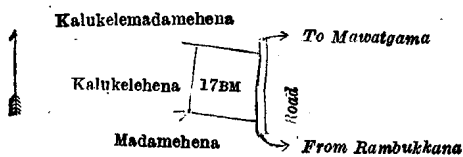
Scale of 8 Chains to an Inch.

C. H. VINCE,
for Surveyor-General.

XI.—Block survey preliminary plan 96.

Lot.	Name of Land.	Extent, A. R. P.
17BM ..	Madamehena ..	0 3 4

and bounded as follows : on the north by Kalukeleamadamehena sold to Rajakannala Kiri Baiya and another under the Waste Lands Ordinances ; on the east by the road from Mawatgama to Rambukkana ; on the south by Madamehena sold to Suduhakuralage Ukkuwa and others under the Waste Lands Ordinances ; on the west by Kalukelehena sold to Suduhakurudewayalaye Sepala and others under the Waste Lands Ordinances.



Surveyor-General's Office,
Colombo, July 17, 1922.

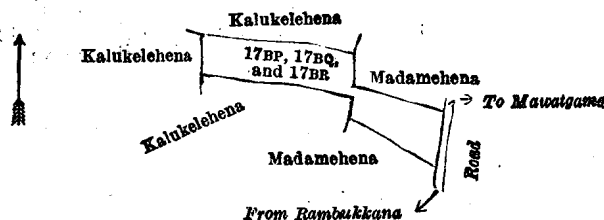
Scale of 8 Chains to an Inch.

C. H. VINCE,
for Surveyor-General.

XII.—Block survey preliminary plan 96.

Lot.	Name of Land.	Extent, A. R. P.
17BP ..	Kalukelehena ..	1 0 20
17BQ ...	Madamehena ..	0 1 2
17BR ..	Do. ..	0 1 28
		1 3 10

and bounded as follows : on the north by Kalukelehena sold to Arambe Dewyalagegedara Rankira, ex Vidana Dewaya under the Waste Lands Ordinances, Madamehena sold to Maha Dewyalage Kiriya Dewaya and others under the Waste Lands Ordinances ; on the east by the road from Mawatgama to Rambukkana ; on the south by Madamehena sold to Maha Dewyalage Bandiya Dewaya under the Waste Lands Ordinances, Kalukelehena sold to Koruwage Peter Fernando and others under the Waste Lands Ordinances ; on the west by Kalukelehena sold to Arambe Dewyalage Rankira, ex Vidane Dewaya, and others under the Waste Lands Ordinances.



Surveyor-General's Office,
Colombo, July 17, 1922.

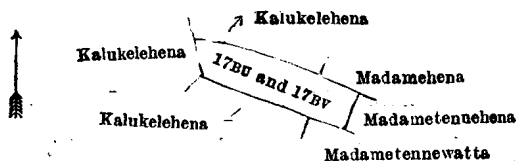
Scale of 8 Chains to an Inch.

C. H. VINCE,
for Surveyor-General.

XIII.—Block survey preliminary plan 96.

Lot.	Name of Land.	Extent, A. R. P.
17BU ..	Madamehena ..	0 0 34
17BV ..	Kalukelehena ..	0 3 15
		1 0 9

and bounded as follows : on the north by Kalukelehena sold to Koruwage Peter Fernando and others under the Waste Lands Ordinances, Madamehena sold to Maha Dewyalage Bandiya, Dewaya, under the Waste Lands Ordinances ; on the east by Madametennehena sold by the Crown ; on the south by Madametennehena claimed by Maha Dewyalagegedara Menika and another, Kalukelehena sold to Pillegedara Pincha and others under the Waste Lands Ordinances ; on the west by Kalukelehena sold to Arambe Dewyalage Rankira, ex Vidane Dewaya, and others under the Waste Lands Ordinances.



Surveyor-General's Office,
Colombo, July 17, 1922.

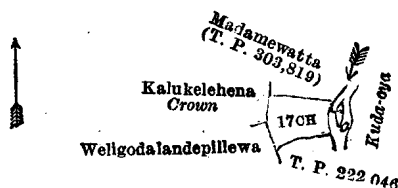
Scale of 8 Chains to an Inch.

C. H. VINCE,
for Surveyor-General.

XIV.—Block survey preliminary plan 96.

Lot.	Name of Land.	Extent, A. R. P.
17CH ..	Madamegurugalehena ..	0 1 26

and bounded as follows : on the north by Madamewatta sold by the Crown (T. P. 303,819) ; on the east by the Kuda-oya ; on the south by T. P. 222,046 ; on the west by Weligodalandepillewa claimed by Edirisinghe Dewyalagedara Amangira and others, Kalukelehena to be declared the property of the Crown under the Waste Lands Ordinances.



Surveyor-General's Office,
Colombo, July 17, 1922.

Scale of 8 Chains to an Inch.

C. H. VINCE,
for Surveyor-General.

XV.—Block survey preliminary plan 96.

Lot.	Name of Land.	Extent, A. R. P.
78A	Oogodapolahena	0 1 32

(Exclusive of the footpath passing through the land.)

and bounded as follows: on the north and east by Migahameddewatta claimed by Manatunga Dewayalage Rankira and others; on the south by Kongahamulahena to be declared the property of the Crown under the Waste Lands Ordinances; on the west by Migahameddewatta claimed by Manatunga Dewayalage Rankira and others.



Surveyor-General's Office,
Colombo, July 17, 1922.

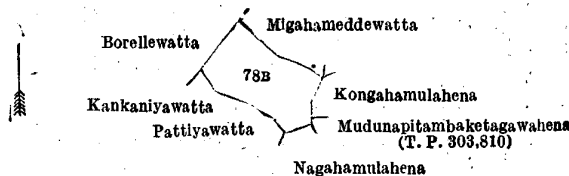
Scale of 8 Chains to an Inch.

C. H. VINCE,
for Surveyor-General.

XVI.—Block survey preliminary plan 96.

Lot.	Name of Land.	Extent, A. R. P.
78B	Galathgehena	1 1 23

and bounded as follows: on the north by Borellewatta claimed by Kosgollalage Rankira and others, Migahameddewatta claimed by Manatunga Dewayalage Rankira and others; on the east by Migahameddewatta claimed by Manatunga Dewayalage Rankira and others, Kongahamulahena sold to Kosgollalagedara Handuna and others under the Waste Lands Ordinances, Mudunapitambakatagawahena sold by the Crown (T. P. 303,810); on the south by Nagahamulahena sold to Arthur Meedeniya and another under the Waste Lands Ordinances, Pattiyawatta (private), Kankaniyawatta claimed by Dharmarakita Priest of the Parape pansala; on the west by Kankaniyawatta claimed by Dharmarakita Priest of the Parape pansala, Borellewatta claimed by Kosgollalage Rankira and others.



Surveyor-General's Office,
Colombo, July 17, 1922.

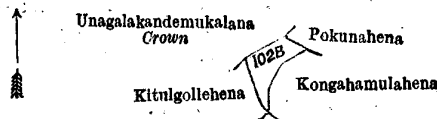
Scale of 8 Chains to an Inch.

C. H. VINCE,
for Surveyor-General.

XVII.—Block survey preliminary plan 96.

Lot.	Name of Land.	Extent, A. R. P.
102B	Kongahamulahena	0 1 0

and bounded as follows: on the north by Unagalakandemukulana declared to be the property of the Crown under the Waste Lands Ordinances, Pokunehena sold to Arambe Dewayalagedara Rankira, ex Vidane Dewaya, under the Waste Lands Ordinances; on the east by Kongahamulahena sold by the Crown; on the south by Kongahamulahena sold by the Crown, Kitulgollehena sold to Arthur Meedeniya and others under the Waste Lands Ordinances; on the west by Kitulgollehena sold to Arthur Meedeniya and others under the Waste Lands Ordinances.



Surveyor-General's Office,
Colombo, July 17, 1922.

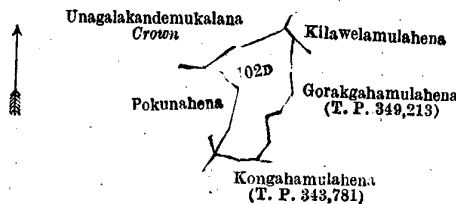
Scale of 8 Chains to an Inch.

C. H. VINCE,
for Surveyor-General.

XVIII.—Block survey preliminary plan 96.

Lot.	Name of Land.	Extent, A. R. P.
102D	Leeniyagollehena	1 1 17

and bounded as follows: on the north by Unagalakandemukulana declared to be the property of the Crown under the Waste Lands Ordinances, Kilawelamulahena sold to Arthur Meedeniya and another under the Waste Lands Ordinances; on the east by Gorakgahamulahena sold by the Crown (T. P. 349,213); on the south by Kongahamulahena sold by the Crown (T. P. 343,781); on the west by Pokunehena sold to Arambe Dewayalagedara Rankira, ex Vidane Dewaya, under the Waste Lands Ordinances, Unagalakandemukulana declared to be the property of the Crown under the Waste Lands Ordinances.



Surveyor-General's Office,
Colombo, July 17, 1922.

Scale of 8 Chains to an Inch.

C. H. VINCE,
for Surveyor-General.

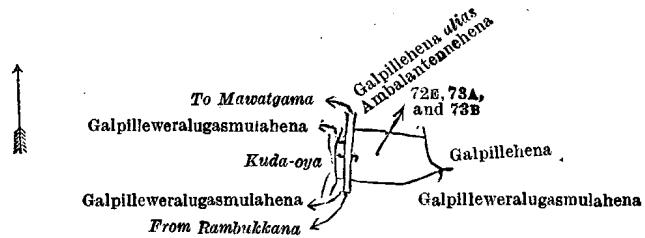
XIX.—Block survey preliminary plan 96.

Lot.	Name of Land.	Extent, A. R. P.
72E	Galpillewerlugasmulahena	0 0 11
73A	Do.	0 1 32
73B	Galpille	0 0 38

(Exclusive of the road passing through the land.)

0 3 1

and bounded as follows: on the north by Galpilleweralugasmulahena claimed by Maha Deyalagedara Bandiya, Vel-Dewaya, Galpillehena *alias* Ambalantennehena sold to Mahadewayalage Bandiya, Vidane Dewaya, under the Waste Lands Ordinances; on the east by Galpillehena sold to Kankani Tantiri Karnolis Silva and another under the Waste Lands Ordinances, Galpilleweralugasmulahena sold to Pillegedara Lapaya Undiya Dewayalage Handuna and others under the Waste Lands Ordinances; on the south by Galpilleweralugasmulahena sold to Pillegedara Lapaya Undiya Dewayalage Handuna and others under the Waste Lands Ordinances, Galpilleweralugasmulahena claimed by Pillegedara Menika and others; on the west by the Kuda-oya.



Surveyor-General's Office,
Colombo, July 17, 1922.

Scale of 8 Chains to an Inch.

C. H. VINCE,
for Surveyor-General.

December 8, 1922.

M. M. WEDDERBURN,
Special Officer.

Kegalla S. O. No. 490.

Order under Section 4, Sub-section (1), of "The Waste Lands Ordinances of 1897, 1899, 1900, and 1903," admitting Land to be Private Property.

In the matter of the lands commonly called or known as Kahambilihena *alias* Galapatawatta (exclusive of the Mala-dola passing through the lands), situate in the village of Walagoda, in the Galboda pattu of the Galboda korale of the Kegalla District, in the Province of Sabaragamuwa, and of "The Waste Lands Ordinances of 1897, 1899, 1900, and 1903."

WHEREAS in pursuance of section 1 of the said Ordinances it was duly notified on the 16th day of September, 1921, that if no claim to the lands commonly called or known as Kahambilihena *alias* Galapatawatta (exclusive of the Mala-dola passing through the lands), situate in the village of Walagoda, in the Galboda pattu of the Galboda korale of the Kegalla District, in the Province of Sabaragamuwa, containing in extent 1 acre and 28 perches, and shown as lots 33D and 33E in block survey preliminary plan 174 and in the annexed diagram, was made to Frederick Lewis, Special Officer appointed under section 28 of the said Ordinances, within the period of three months from the date specified in such notice, such lands would be declared the property of the Crown, and dealt with on account of the Crown (*vide* Notice No. 7,954):

And whereas Megasuriya Mudiyansele *alias* Galapata Arachchillage Dingiri Appuhamy made claim thereto, and I, Harry Chambers Toller, Special Officer appointed under section 28 of the said Ordinances, made due inquiry into such claim; I, Harry Chambers Toller, one of the aforesaid Special Officers, do hereby in pursuance of the agreement dated the 26th day of August, 1922, admit the claim of the said claimant to the said lands, as more fully described herein below, under section 4, sub-section (1), of the said Ordinances.

Description of the Lands referred to.

The following lots situate in the village of Walagoda, in the Galboda pattu of the Galboda korale of the Kegalla District, in the Province of Sabaragamuwa, as described in the annexed diagram:—

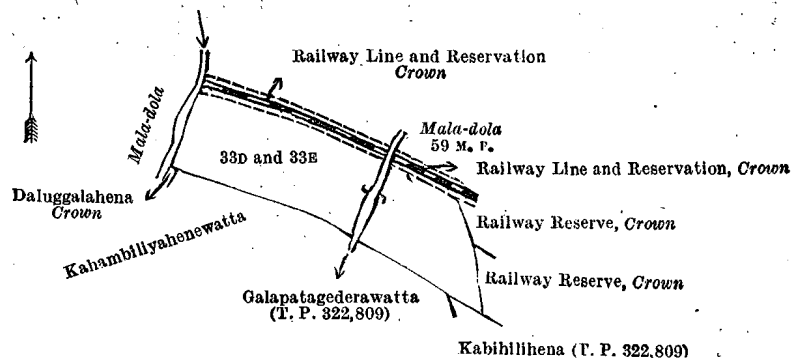
Block survey preliminary plan 174.

Lot.	Name of Land.	Extent, A. R. P.
33D ..	Kahambilihena <i>alias</i> Galapatawatta ..	0 2 8
33E ..	Do. ..	0 2 20

(Exclusive of the Mala-dola passing through the lands.)

1 0 28

and bounded as follows: on the north by a railway line and reservation declared to be the property of the Crown under the Waste Lands Ordinances; on the east by a railway reserve to be declared the property of the Crown under the Waste Lands Ordinances; on the south by Kabihilihena (T. P. 322,809), Galapatagedarawatta granted at half-improved value (T. P. 322,809), Kahambilyahenewatta sold under the Waste Lands Ordinances; on the west by Kahambilyahenewatta sold under the Waste Lands Ordinances, Daluggalahena belonging to the Crown, the Mala-dola,



Surveyor-General's Office,
Colombo, November 24, 1922.

Scale of 4 Chains to an Inch.

C. H. VINCE,
for Surveyor-General.

February 19, 1923.

H. C. TOLLER,
Special Officer.

Order under Section 4, Sub-section (1), of "The Waste Lands Ordinances of 1897, 1899, 1900, and 1903."

In the matter of the land commonly called or known as Mallapolaowita, situate in the village of Patakada, in Munwattebage pattuwa of Rayigam korale of the Kalutara District, in the Western Province, and of "The Waste Lands Ordinances of 1897, 1899, 1900, and 1903."

WHEREAS in pursuance of section 1 of the said Ordinances it was duly declared and notified on the 28th day of November, 1919, that if no claim to the land commonly called or known as Mallapolaowita, situate in the village of Patakada, in Munwattebage pattuwa of Rayigam korale of the Kalutara District, in the Western Province, containing in extent 1 acre and 3 perches, and shown as lot 1B in preliminary plan 16,580 and in the annexed diagram, was made to the Assistant Government Agent, Kalutara, within the period of three months from the date specified in the said notice, such land would be declared the property of the Crown, and dealt with on account of the Crown (*vide* Notice No. 7,422):

And whereas Nammuni Dineris de Silva of Patakada made claim thereto, and Thomas Arthur Hodson, Assistant Government Agent, Kalutara, made due inquiry into such claim; and whereas the said claimant and the said Assistant Government Agent came to an agreement in writing dated the 10th day of April, 1920, concerning the said land, under section 4, sub-section (1), of the said Ordinances, whereby it was agreed that the said claimant should be declared the purchaser of the said land upon payment, on or before the 10th day of July, 1920, to the Assistant Government Agent at Kalutara, of a sum of Rupees Thirty only (Rs. 30), as the purchase amount of the said land, and whereas the said amount has been duly paid by the said claimant, he is hereby, in pursuance of the agreement aforementioned, declared to be the purchaser of the said land, as more fully described herein below.

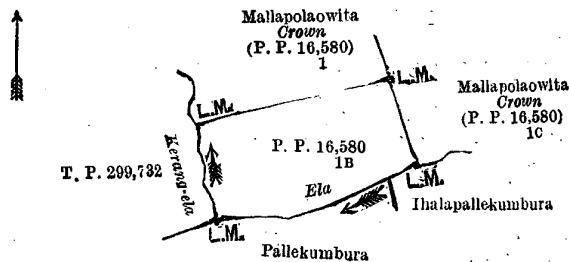
Description of the Land referred to.

The following lot situated in the village of Patakada, in Munwattebage pattuwa of Rayigam korale of the Kalutara District, in the Western Province, as described in the annexed diagram:—

Preliminary plan 16,580.

Lot.	Name of Land.	Extent, A. R. P.
1B	Mallapolaowita	1 0 3

and bounded as follows: on the north by Mallapolaowita claimed by the Crown (lot 1 in P. P. 16,580); on the east by Mallapolaowita claimed by the Crown (lot 1C in P. P. 16,580); on the south by Ihalapallekumbura claimed by D. N. Silva and others, Pallekumbura claimed by G. H. Perera and others (ela); and on the west by T. P. 299,732 (the Kerang-ela).



Surveyor-General's Office,
Colombo, April 30, 1921.

Scale of 4 Chains to an Inch.

C. H. VINCE,
for Surveyor-General.

February 19, 1923.

E. T. MILLINGTON,
Assistant Government Agent.

Order under Section 4, Sub-section (1), of "The Waste Lands Ordinances of 1897, 1899, 1900, and 1903."

In the matter of the land commonly called or known as Tanahena, situate in the village of Patakada, in Munwattebage pattuwa of Rayigam korale of the Kalutara District, in the Western Province, and of "The Waste Lands Ordinances of 1897, 1899, 1900, and 1903."

WHEREAS in pursuance of section 1 of the said Ordinances it was duly declared and notified on the 28th day of November, 1919, that if no claim to the land commonly called or known as Tanahena, situate in the village of Patakada, in Munwattebage pattuwa of Rayigam korale of the Kalutara District, in the Western Province, containing in extent 3 roods and 25 perches, and shown as lot 4 in preliminary plan 16,580 and in the annexed diagram, was made to the Assistant Government Agent, Kalutara, within the period of three months from the date specified in the said notice, such land would be declared the property of the Crown, and dealt with on account of the Crown (*vide* Notice No. 7,422):

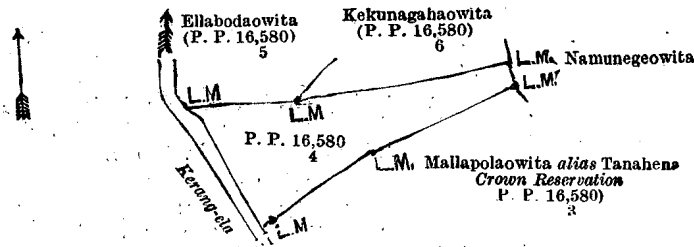
And whereas Jasentu Mahadurage Don Lavariel Perera of Patakada made claim thereto, and Thomas Arthur Hodson, Assistant Government Agent, Kalutara, made due inquiry into such claim, and whereas the said claimant and the said Assistant Government Agent came to an agreement in writing dated the 10th day of April, 1920, concerning the said land, under section 4, sub-section (1), of the said Ordinances, whereby it was agreed that the said claimant should be declared the purchaser of the said land upon payment, on or before the 10th day of July, 1920, to the Assistant Government Agent at Kalutara, of a sum of Rupees Twenty-eight only (Rs. 28), as the purchase amount of the said land, and whereas the said amount has been duly paid by the said claimant, he is hereby, in pursuance of the agreement aforementioned, declared to be the purchaser of the said land, as more fully described herein below.

Description of the Land referred to.

The following lot situated in the village of Patakada, in Munwattebage pattuwa of Rayigam korale of the Kalutara District, in the Western Province, as described in the annexed diagram:—

Lot.	Name of Land.	Extent, A. R. P.
4	Tanahena	0 3 25

and bounded as follows: on the north by Ellabodaowita claimed by Ulpothage Sarnaris and others (lot 5 in P. P. 16,580), Kekunagahaowita claimed by Don Lavariel Perera and others (lot 6 in P. P. 16,580); on the east by Namunegowita claimed by N. A. Silva and others; on the south by Mallapolaowita *alias* Tanahena (Crown reservation, lot 3 in P. P. 16,580); and on the west by the Kerang-ela.



Surveyor-General's Office,
Colombo, April 30, 1921.

Scale of 4 Chains to an Inch.

C. H. VINCE,
for Surveyor-General.

February 19, 1923.

E. T. MILLINGTON,
Assistant Government Agent.

Order under Section 4, Sub-section (1), of "The Waste Lands Ordinances of 1897, 1899, 1900, and 1903."

In the matter of the lands commonly called or known as Mallapolaowita, and Mallapolaowita *alias* Tanahena, situate in the village of Patakada, in Munwattebage pattuwa of Rayigam korale of the Kalutara District, in the Western Province, and of "The Waste Lands Ordinances of 1897, 1899, 1900, and 1903."

WHEREAS in pursuance of section 1 of the said Ordinances it was duly declared and notified on the 28th day of November, 1919, that if no claim to the lands commonly called or known as Mallapolaowita and Mallapolaowita *alias* Tanahena, situate in the village of Patakada, in Munwattebage pattuwa of Rayigam korale of the Kalutara District, in the Western Province, containing in extent 1 acre 3 roods and 29 perches, and shown as lots 1A and 2 in preliminary plan 16,580 and in the annexed diagram, was made to the Assistant Government Agent, Kalutara, within the period of three months from the date specified in the said notice, such lands would be declared the property of the Crown, and dealt with on account of the Crown (*vide* Notice No. 7,422):

And whereas Gunetti Sodilis Silva of Patakada made claim thereto, and Thomas Arthur Hodson, Assistant Government Agent, Kalutara, made due inquiry into such claim, and whereas the said claimant and the said Assistant Government Agent, came to an agreement in writing dated the 10th day of April, 1920, concerning the said lands, under section 4, sub-section (1), of the said Ordinances, whereby it was agreed that the said claimant should be declared the purchaser of the said lands upon payment, on or before the 10th day of July, 1920, to the Assistant Government Agent at Kalutara, of a sum of Rupees Sixty only (Rs. 60), as the purchase amount of the said lands, and whereas the said amount has been duly paid by the said claimant, he is hereby, in pursuance of the agreement aforementioned, declared to be the purchaser of the said lands, as more fully described herein below.

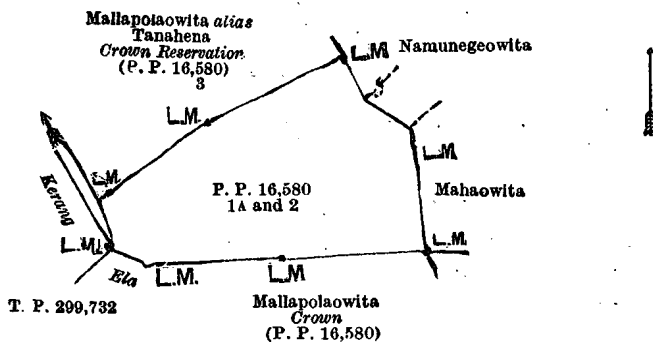
Description of the Lands referred to.

The following lots situated in the village of Patakada, in Munwattebage pattuwa of Rayigam korale of the Kalutara District, in the Western Province, as described in the annexed diagram:—

Preliminary plan 16,580.

Lot.	Name of Land.	Extent, A. R. P.
1A	Mallapolaowita	0 2 23
2	Mallapolaowita <i>alias</i> Tanahena	1 1 6
		1 3 29

and bounded as follows: on the north by Mallapolaowita *alias* Tanahena (Crown reservation, lot 3 in P. P. 16,580); on the east by Namungeowita claimed by N. A. Silva and others, Mahaowita claimed by U. R. Silva and others; on the south by Mallapolaowita claimed by the Crown (lot 1 in P. P. 16,580); and on the west by the Kerang-ela.



Surveyor-General's Office,
Colombo, April 30, 1921.

Scale of 4 Chains to an Inch.

C. H. VINCE,
for Surveyor-General.

February 19, 1923.

E. T. MILLINGTON,
Assistant Government Agent.

Order under Section 4, Sub-section (1), of "The Waste Lands Ordinances of 1897, 1899, 1900, and 1903."

In the matter of the lands commonly called or known as Ellabodaowita (reservation for Vila-ganga) and Kekunagahaowita, situate in the village of Patakada, in Munwattabage pattuwa of Rayigam korale of the Kalutara District, in the Western Province, and of "The Waste Lands Ordinances of 1897, 1899, 1900, and 1903."

WHEREAS in pursuance of section 1 of the said Ordinances it was duly declared and notified on the 28th day of November, 1919, that if no claim to the lands commonly called or known as Ellabodaowita (reservation for Vila-ganga) and Kekunagahaowita, situate in the village of Patakada, in Munwattabage pattuwa of Rayigam korale of the Kalutara District, in the Western Province, containing in extent 1 acre and 28 perches, and shown as lots 5 and 6 in preliminary plan 16,580 and in the annexed diagram, was made to the Assistant Government Agent, Kalutara, within the period of three months from the date specified in the said notice, such lands would be declared the property of the Crown, and dealt with on account of the Crown (*vide* Notice No. 7,422):

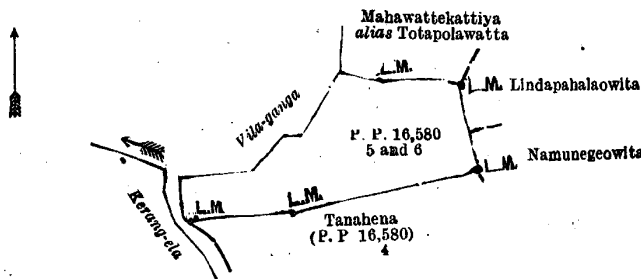
And whereas Demuni Nileris Silva of Uduwara made claim thereto, and Thomas Arthur Hodson, Assistant Government Agent, Kalutara, made due inquiry into such claim, and whereas the said claimant and the said Assistant Government Agent came to an agreement in writing dated the 10th day of April, 1920, concerning the said lands, under section 4, sub-section (1), of the said Ordinances, whereby it was agreed that the said claimant should be declared the purchaser of the said lands upon payment, on or before the 10th day of July, 1920, to the Assistant Government Agent at Kalutara, of a sum of Rupees Thirty-six only (Rs. 36), as the purchase amount of the said lands, and whereas the said amount has been duly paid by the said claimant, he is hereby, in pursuance of the agreement aforementioned, declared to be the purchaser of the said lands, as more fully described herein below.

Description of the Lands referred to.

The following lots situated in the village of Patakada, in Munwattabage pattuwa of Rayigam korale of the Kalutara District, in the Western Province; as described in the annexed diagram:—

		Preliminary plan 16,580.			
Lot.	Name of Land.	Extent,	A.	R.	P.
5	Ellabodaowita (reservation for Vila-ganga)	0	2	2	
6	Kekunagahaowita	0	2	6	
		1			0 28

and bounded as follows: on the north by the Vila-ganga, Mahawattakattiya *alias* Totapolawatta claimed by G. M. Silva and others; on the east by Lindapahalaowita claimed by G. R. Silva and others, Namunegowita claimed by N. A. Silva and others; on the south by Tanahena claimed by Don Laverial Perera and others (lot 4 in P. P. 16,580); and on the west by the Kerang-ela.



Surveyor-General's Office,
Colombo, April 30, 1921.

Scale of 4 Chains to an Inch.

C. H. VINCE,
for Surveyor-General.

February 19, 1923.

E. T. MILLINGTON,
Assistant Government Agent.

PRELIMINARY NOTICES.**Colombo Notice No. 8,354.****Notice under "The Waste Lands Ordinances of 1897, 1899, 1900, and 1903."**

TAKE notice that unless within three months from June 15, 1923, the persons, if any, who claim any interest in the lands hereinafter mentioned or in any one or more of such lands or to some interest therein make claim in person or in writing to the said lands or to any of them or to some interest therein to W. T. Stace, Esq., Special Officer appointed under section 28 of "The Waste Lands Ordinances of 1897, 1899, 1900, and 1903," at his office at Colombo:

Such Special Officer, in pursuance of the powers vested in him by the said Ordinances, will declare by writing under his hand that the said lands, or such of them as to which no claim has been made, are the property of the Crown.

W. T. STACE,
Special Officer.

NOTE.—A claim to a right of way over the said lands or any of them is a claim to an interest in the land or lands.

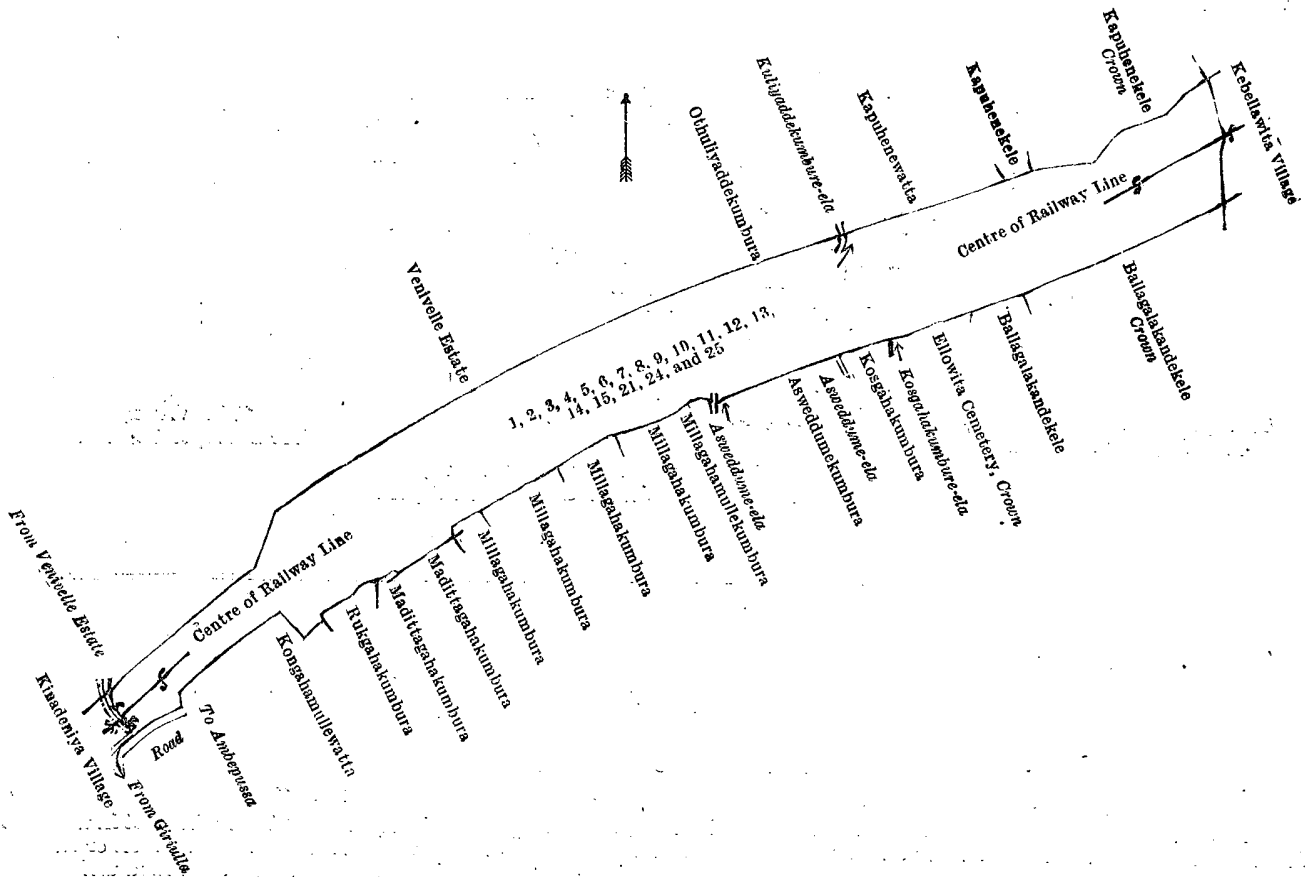
Description of the Lands referred to.

The following lots situated in the village of Talagama, in the Udugaha pattuwa of the Hapitigam korale of the Négombo District, in the Western Province, and described in the annexed diagram :—

Preliminary plan 16,171.

Lot.	Name of Land.	Extent, A. R. P.	Lot.	Name of Land.	Extent, A. R. P.
1	Railway reservation	21 0 18.62	12	Kosgahakumbura (bund and fraction of field)	0 0 1
2	Cart road to Venivella estate	0 0 6.12	13	Do. (bund of field)	0 0 0.20
3	Venivella estate (encroachment)	0 0 2.75	14	Asweddumekumbura	0 0 1.12
4	Do. (do.)	0 0 4.87	15	Do. (bund)	0 0 0.43
5	Do. (do.)	0 0 0.12	21	Madittagahakumbura (bund of field)	0 0 1.37
6	Do. (leased)	0 0 2.62	24	Kongahamullewatta	0 0 19.50
7	Do. (do.)	0 0 4.87	25	Kongahamulla	0 0 7
8	Do. (do.)	2 0 31.37			
9	Kongahamulla	0 0 0.15			
10	Othuliyaddekumbura (leased)	0 0 31.87			
11	Kapuhenevatta	0 0 0.25			
					<u>23 3 14.23</u>

and bounded as follows : on the north by Venivella estate claimed by Sir S. C. Obeyesekera, Othuliyaddekumbura claimed by Lady E. M. Obeyesekera, the Kuliyaaddekumbura-ela, Kapuhenevatta claimed by Lady E. M. Obeyesekera, Kapuhenekele claimed by ditto, Kapuhenekele belonging to the Crown; on the east by the village limit of Kebellawita; on the south by Ballagalakandekele belonging to the Crown, Ballagalakandekele claimed by Lady E. M. Obeyesekera, Ellowita cemetery belonging to the Crown, the Kosgahakumbura-ela, Kosgahakumbura claimed by K. Punchirala, the Asweddume-ela, Asweddumekumbura claimed by G. Mohottiappu and others, the Asweddume-ela, Millagahamullekumbura claimed by Bastian Perera, Millagahakumbura claimed by the Ceylon Government Railway and Kumara-appuhamillage Daniel Appuhamy, Millagahakumbura claimed by the Ceylon Government Railway, Madittagahakumbura claimed by M. Amaris Appuhamy and others, Madittagahakumbura claimed by the Ceylon Government Railway, and Konara Appuhamillage Raimaris, Rukgahakumbura claimed by the Ceylon Government Railway, and Andradige Haramanis Appuhamy and others, Kongahamullewatta claimed by P. Appusingho, a road from Ambepussa to Giriulla; on the west by the village limit of Kinadeniya (road to Venivella estate), Venivella estate claimed by Sir S. C. Obeyesekere.



Surveyor-General's Office,
Colombo, March 22, 1923.

Scale of 8 Chains to an Inch.

C. H. VINCE,
for Surveyor-General.

Colombo Notice No. 8,355.

Notice under "The Waste Lands Ordinances of 1897, 1899, 1900, and 1903."

TAKE notice that unless within three months from June 15, 1923, the persons, if any, who claim any interest in the lands hereinafter mentioned or in any one or more of such lands or to some interest therein make claim in person or in writing to the said lands or to any of them or to some interest therein to W. T. Stace, Esq., Special Officer appointed under section 28 of "The Waste Lands Ordinances of 1897, 1899, 1900, and 1903," at his office at Colombo :

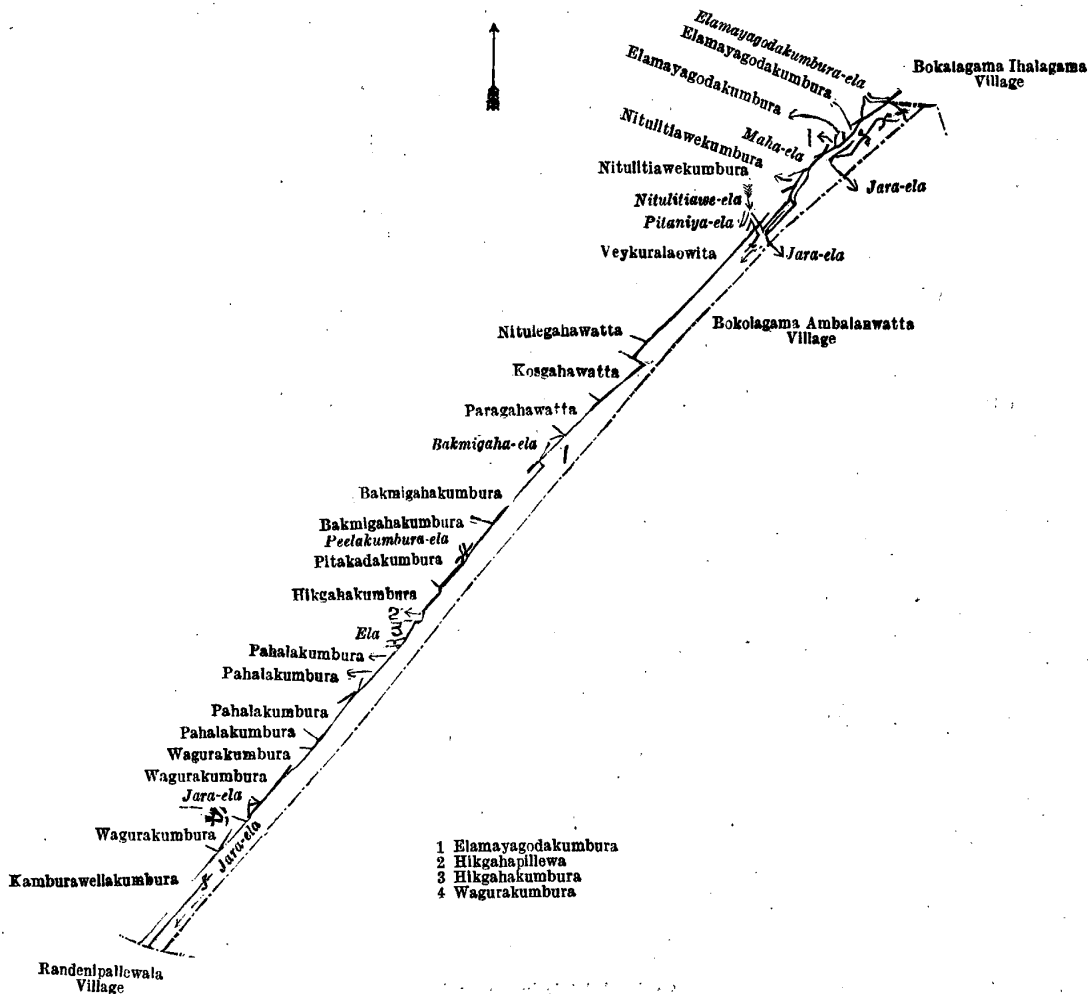
Such Special Officer, in pursuance of the powers vested in him by the said Ordinances, will declare by writing under his hand that the said lands, or such of them as to which no claim has been made, are the property of the Crown.

W. T. STACE,
Special Officer.

NOTE.—A claim to a right of way over the said lands or any of them is a claim to an interest in the land or lands.

Description of the Land referred to.

The land commonly called or known as Kamburuwellepillewa (bare land and ela), situated in the village of Bokalagama Panawallanda, in the Yatigahapattuwa of the Hapitigam korale of the Negombo District, in the Western Province, containing in extent 4 acres 3 roods and 34 perches, shown as lot 1 in preliminary plan 16,150 and in the annexed diagram ; and bounded as follows : on the north by Bakmi gahakumbura claimed by the Ceylon Government Railway, the Bakmi-gaha-ela, Paragahawatta claimed by Thambiliya and others, Kogahawatta claimed by the Ceylon Government Railway and Pandaripedige Sasira, Nitulegahawatta claimed by M. Samara and others, Veykuralaowita claimed by M. Sanga, Police Vidane, Pitaniya-ela, the Nitulitiawe-ela, Nitulitiawekumbura claimed by the Ceylon Government Railway, Nitulitiawekumbura claimed by P. Siriya, the Maha-ela, Elamayagodakumbura (encroachment by M. Pinna) claimed by the Ceylon Government railway, Elamayagodakumbura (encroachment by M. Sawariya and others) claimed by the Ceylon Government Railway, Elamayagodakumbura (encroachment by Boyagodage Menika) claimed by the Ceylon Government Railway, Elamayagodakumbura-ela, the village limit of Bokalagama Ihalagama ; on the east by the village limit of Bokalagama Ambalanwatta ; on the south by the village limits of Bokalagama, Ambalanwatta, and Randeni-pallewala ; on the west by Kumburawellakumbura claimed by P. Livinis Appu and others, Wagurakumbura claimed by H. Gavariya and others, Wagurakumbura claimed by the Ceylon Government Railway and Hewapedige Gavariya, the Jara-ela, Wagurakumbura claimed by M. Sobana and others, Wagurakumbura claimed by the Ceylon Government Railway, Pahalakumbura (encroachment by M. Menike) claimed by the Ceylon Government Railway, Pahalakumbura (encroachment by Piramanage Sobana claimed by the Ceylon Government Railway, Pahalakumbura claimed by the Ceylon Government Railway, an ela, Hihgahakumbura (encroachment by Warusage Sobana and others) claimed by the Ceylon Government Railway, Hihgahapillewa (encroachment by Warusage Sobana and others) claimed by the Ceylon Government Railway, Hihgahakumbura (encroachment by Warusage Sobana and others) claimed by the Ceylon Government Railway, Pitakadakumbura (encroachment by H. Setuwa and others) claimed by the Ceylon Government Railway, the Peelakumbura-ela, Bakmi gahakumbura claimed by the Ceylon Government Railway.



Surveyor-General's Office,
Colombo, March 8, 1923.

Scale of 8 Chains to an Inch.
Colombo S. O. 48—1923.

C. H. VINCE,
for Surveyor-General.

Kandy Notice No. 8,356.

Notice under "The Waste Lands Ordinances of 1897, 1899, 1900, and 1903."

TAKE notice that unless within three months from June 15, 1923, the persons, if any, who claim any interest in the land hereinafter mentioned appear before the Assistant Government Agent of the Kandy District of the Central Province, at the Kandy Kacheri, and make claim in person or in writing to the said land or to some interest therein :

Such Assistant Government Agent, in pursuance of the powers in him vested by the said Ordinances, will declare by writing under his hand that the said land, to which no claim has been made, is the property of the Crown.

A. N. HUTT,
Assistant Government Agent.

NOTE.—A claim to a right of way over the said land is a claim to an interest in the land.

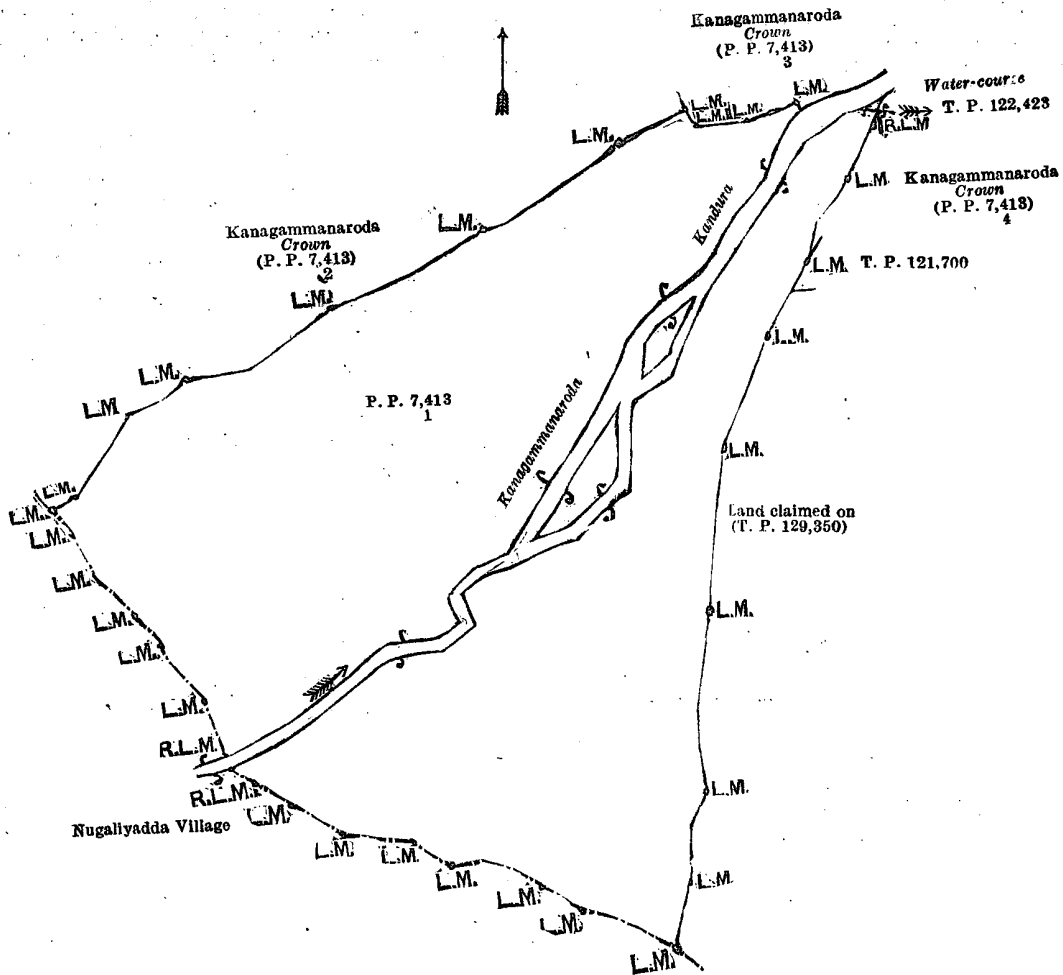
Description of the Land referred to.

The following lot situated in the village of Medagama, in Gandahaye korale of the Pata Hewaheta division of the Kandy District of the Central Province, as described in the annexed diagram :—

Preliminary plan 7,413.

Lot.	Name of Land.	Extent, A. R. P.
1	Kanagammanaroda	16 2 32

and bounded as follows : on the north by Kanagammana road claimed by the Crown (lots 2 and 3 in P. P. 7,413) and Kanagammanaroda kandura; on the east by T. P. 122,423, Kanagammanaroda claimed by the Crown (lot 4 in P. P. 7,413), T. P. 121,700, and land claimed on T. P. 129,350; on the south and west by the boundary limits of Nugaliyadda village.



Scale of 4 Chains to an Inch.

Surveyor-General's Office,
Colombo, March 23, 1923.

G. K. THORNHILL,
for Surveyor-General.

Ratnapura Notice No. 8,357.

Notice under "The Waste Lands Ordinances of 1897, 1899, 1900, and 1903."

TAKE notice that unless within three months from June 15, 1923, the persons, if any, who claim any interest in the lands hereinafter mentioned or in any one or more of such lands or to some interest therein make claim in person or in writing to the said lands or any of them or to some interest therein to W. T. Stace, Esq., Special Officer appointed under section 28 of "The Waste Lands Ordinances of 1897, 1899, 1900, and 1903," at his office at Colombo:

Such Special Officer, in pursuance of the powers vested in him by the said Ordinances, will declare by writing under his hand that the said lands, or such of them as to which no claim has been made, are the property of the Crown.

W. T. STACE,
Special Officer.

NOTE.—A claim to a right of way over the said lands or any of them is a claim to an interest in the land or lands.

Description of the Lands referred to.

The following lots situated in the village of Lellopitiya, in the Udapattu of the Nawadun korale of the Ratnapura District, in the Province of Sabaragamuwa, as described in the annexed diagram:—

Block survey preliminary plan 208.

Lot.	Name of Land.	Extent, A. R. P.	Lot.	Name of Land.	Extent, A. R. P.
1	Welihindemukalana	45 1 10	107	Gansabhawa road	0 3 5
2	Tennapitahena	0 2 14	108	Ganimehena, Aludeniye-hena,	
4	Do. <i>alias</i> Galpaditennehena	0 3 26		Tennapitahena, Radagehena,	
7	Dantegewatthehena	0 1 1		Hunugalehena	10 0 27
8	Tippolehena <i>alias</i> Lindagawa-hena	4 2 11	118	Main road	2 0 17
9	Muttettulandemukalana, Kitulpagehena, and Paraketiye-hena	58 2 23	119	Mala-dola (dry stream)	0 0 8
10	Gansabhawa road	0 3 12	120	Do. (do.)	0 0 3
11	Ambagahahena <i>alias</i> Kurundugahahelamukalana	4 3 12	127	Bulatwedeniyegodahena	2 3 37
12	Waturanagehena, Bulatwedeniyegodahena, Migahahena, Lindagawahena, Kitulpagehena, Helehena <i>alias</i> Gederagawahena, Hewagehena <i>alias</i> Gederagawahena	30 2 17	130½	Footpath	0 0 6
16	Hewagewatthehena	0 1 35	131	Bandarawela (irrigation channel)	0 1 39
18	Badgededola (stream)	0 0 37	132	Ela (stream)	0 0 11
27	Elipalle-ela (stream)	0 0 5	153	Footpath	0 0 20
27½	Do. (do.) part	0 0 9	154	Pallekumburekamattai	1 2 26
32	Denawak-ganga (river)	8 0 39	155	Bambarawedeniyegodahena	2 2 4
32½	Do. (do.) part	2 2 15	156	Do.	2 3 13
33	Gansabhawa road	0 1 9	159	Ela (stream)	0 0 4
34	Wewelkotemukalana	1 2 9	162½	Ensalgalpottemukalana	0 0 20
35	Talagahakapolle-dola (stream) part	0 2 13	163½	Do.	0 0 4
36	Wewelkotemukalana	150 0 22	165	Do. <i>alias</i> Pulihingawattehena	0 2 24
37	Berendu-dola (stream)	4 1 34	166	Ensalgalpottemukalana <i>alias</i>	
38	Do. (do.) part	1 1 21		Budulenamukalana	65 0 26
39	Kitulgulana, Hewage Budulena-hena, Talagulana	8 1 18	171	Dehigaspelawattehena	7 1 7
43	Mahawelagawa, Uluhelehena	0 1 20	172	Mala-dola (dry stream)	0 0 18
44	Kiulehena <i>alias</i> Budulena-hena	0 3 10	172½	Do. (do.) part	0 0 15
45	Road to Lellopitiya estate	0 0 5	173	Manannalagewatthehena, Gallenahena	2 1 19
48	Dehikapapugalpote-ela (stream)	0 1 39	176	Wewagawahena	15 3 8
51	Mala-dola (dry stream)	0 0 16	178	Irrigation channel	0 0 22
53	Kiulehenemukalana	32 0 33	182	Denawak-ganga (river)	0 3 8
57	Mala-dola (dry stream)	0 0 16	183	Ela (stream)	0 0 4
58	Tanagulana, Budulena-hena	24 3 13	185	Denawak-ganga (river) part	0 1 13
62	Kitulgulana, Hewagehena	8 3 2	187	Do. (do.)	0 3 1
63	Irrigation channel	0 2 38	190	Gallenagedeniya	1 3 13
64	Gansabhawa road	2 2 19	192	Gallenagearambehena	4 1 21
66	Mala-ela (stream)	0 0 7	195	Pita-ela (channel)	0 0 5
71	Mala-dola (do.)	0 0 7	196	Do. (do.)	0 0 25
74	Wadugehena <i>alias</i> Malpafuliyaddegodahena	2 0 20	197	Pahalahena	0 2 32
77	Channel	0 0 4	198	Ela (stream)	0 0 16
78	Kotigalagewatthehena	0 0 31	199	Kebilitigodehena	3 1 27
83	Ela (stream)	0 0 8	200	Ensalgalpottemukalana <i>alias</i>	
92	Do. (do.)	0 0 6		Kebilitigodahena	0 1 7
95	Do. (do.)	0 0 15	201	Kebilitigodahena	0 0 7
99	Badalgefennehena, Beruwattehena, Kitulpehena	16 1 10	202	Bambarawedeniyegodahena	0 0 23
100	Peraketiye-dola (stream)	1 3 2	203	Do.	0 1 27
102	Udahaparaketiye-deniyegodahena	0 1 26	204	Kebilitigodawattehena	0 1 23
104	do.	1 2 12	205	Do.	0 2 6
105	Kitulpagehena, Pahalaparaketiye-henyaya	6 3 20	206	Kebilitigodadeniya	0 1 0
106	Hunugalehena	0 3 4	209½	Denawak-ganga (river) part	0 1 30
			210½	Kanawinne-ela (stream) part	0 0 7
			226	Bibilekamatewatthehena <i>alias</i>	
				Helensigewattahena	1 0 19
			231½	Main road (part)	0 0 20
			240	Ela (stream)	0 0 9
			244	Ganime-ela and Gangune-dola (stream)	0 0 37
			244½	Ganime-ela (stream) part	0 0 15
			246	Ela (stream)	0 0 5
			247	Annakkagalaha	4 0 7
			249	Tennepitahena	0 1 39

Lot.	Name of Land.	Extent,	A.	R.	P.	Lot.	Name of Land.	Extent,	A.	R.	P.
250	Bandarahenemukalana	..	12	2	35	284	Diddeniyegodahena	..	0	1	34
251	Aludeniye-godahena, Kapugehena, Pinkumburegodahena, Kitulpagehena, and Helembadeniyegodahena	..	23	1	26	285	Okandekumbura	..	0	0	24
252	Ela (stream)	..	0	0	21	286	Ela (stream)	..	0	0	11
255	Gangune-dola (stream)	..	0	1	0	288	Dodangaha-ela (stream) part	..	0	1	29
257	Ela (stream)	..	0	0	31	289	Ginigaldeniya	..	0	2	38
261½	Channel	..	0	0	18	290	Inn-dola (stream) part	..	0	3	31
265	Helambadeniya	..	1	0	26	292	Welimaluwe-dola (stream)	..	4	0	26
265½	Helambadeniyegodahena	..	0	2	22	293	Ambagahahena, Bulatgulana, Medagulana, Dulmandiyehena, Dikheneatura	..	45	2	26
266	Kotidolakumburegodahena	..	1	1	7	294	Mandellemukalana <i>alias</i> Mahabatamukalana	..	250	0	21
269	Dodangaha-ela (stream)	..	1	2	4	295	Wewela-dola (stream) part	..	0	1	23
278	Ela (stream)	..	0	0	6	296	Muttettuhene-dola (stream)	..	1	0	16
279	Do. (do.)	..	0	0	25	297	Dehigahadeni-dola (stream)	..	0	3	25
282	Diddeniyegodahena	..	2	1	19	298	Galapitawatte-dola (stream)	..	0	1	2
283	Atigalayayehena, Ginigal-godahena, Ginigalgoda-atura, Potuwilagodahena, Okandehena, Diddeniyegodahena..	..	27	2	13	299	Horakanda-arambe-dola (stream)	..	0	1	13
						300	Inn-dola (stream)	..	0	2	19
									941	0	35

and bounded as follows: on the north by the village limits of Hiriliyadda, Bopetta, Bambarabotuwe Mahabage, and Berenduwa; on the east by the village limits of Berenduwa, Gallasapola, and Ududaluwa; on the south by the village limits of Denawakapatakada, Dippitigala, Singappulikanda, Dombagammana, and Marapone; on the west by the village limits of Welimaluwa and Demanagammana.

NOTE.—The following lots lying within the above-mentioned boundaries are excluded from this notice, and their aggregate acreage of 476 acres 3 roods and 19 perches is not included in the acreage of 941 acres and 35 perches given above:—

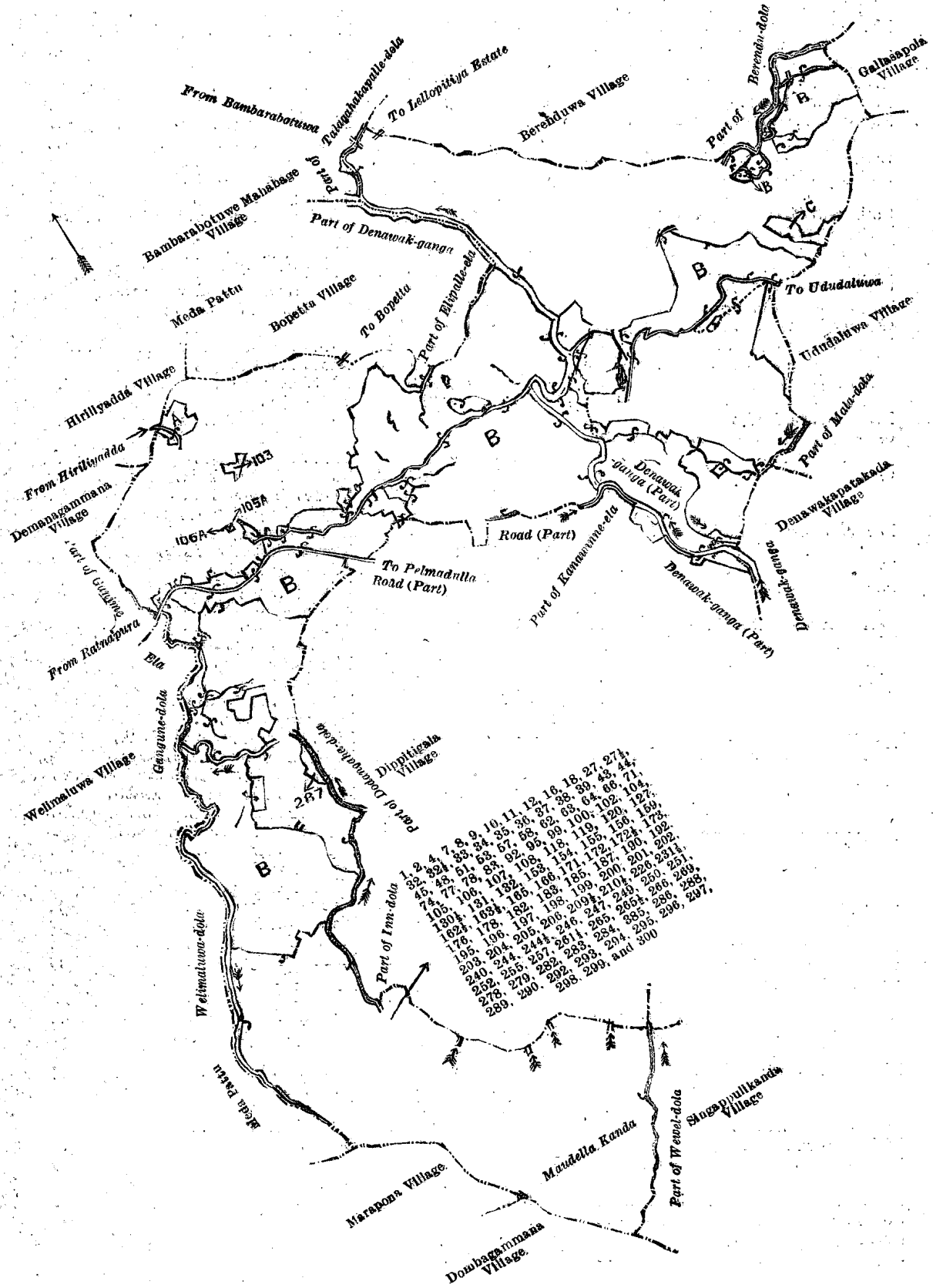
Block survey preliminary plan 208.

Lot.	Name of Land.	Extent,	A.	R.	P.	Lot.	Name of Land.	Extent,	A.	R.	P.
A 3	Tenne-pitahenewatta	..	0	2	2	B 73	Lindabodakumbura, Wije-kumbura, Dombagahakumbura	43	1	37	
A 5	Dantegewatta <i>alias</i> Tennehenewatta	..	2	3	32	B 75	Peelikumburewatta	..	0	2	36
A 6	Dantegewatta	..	1	0	3	B 76	Kotigalagewatta	..	0	3	12
B 13	Kitulpagewatta	..	1	1	3	B 77	Kotigalagewattehena	..	0	1	36
B 14	Do.	..	0	2	37	B 79	Wadugewattehena	..	0	2	18
B 15	Udharadagewatta, Maraponagewatta, Pahalaradagegederawatta	..	5	3	16	B 80	Wadugewatta	..	1	0	16
B 17	Hewagewatta	..	1	3	19	B 81	Do.	..	0	1	25
B 19	Kotigalagewatta	..	2	3	4	B 82	Ganegamadeniya, Godellawatte-kumbura, Udukumbura, Ambagahakumbura, Dombagahakumbura, Migahakumbura, Badaeheliyaddekumbura, Bibilekumbura..	18	1	35	
B 20	Kotigalagewattehena	..	0	1	17	B 84	Migahakumburegodahena	..	0	0	18
B 21	Do.	..	1	1	14	B 85	Kandanagewatta	..	0	1	0
B 22	Nindawattehena	..	4	1	36	B 86	Maddumagewatta	..	1	0	0
B 23	Nindawatta <i>alias</i> Nindawattehena	..	6	0	35	B 87	Do.	..	0	0	27
B 24	Do.	..	0	0	15	B 88	Kitulpagewatta	..	0	0	30
B 25	Nindawatta <i>alias</i> Batalahena <i>alias</i> Panwalagawahena	..	0	0	28	B 89	Ganegamagewatta, Kotigalewatta, Udahakumburegodawatta	..	4	3	2
B 26	Do.	..	0	0	33	B 90	Gederagawahena	..	0	2	18
B 28	Do.	..	10	0	14	B 91	Kotigalagewatta	..	0	3	6
B 29	Road	..	0	0	34	B 93	Waladurekumburegodahena	..	0	0	29
B 30	Nindawatta <i>alias</i> Batalahena <i>alias</i> Panwalagawahena	..	4	2	26	B 94	Bulatwaldeniye-godawatta	..	0	2	23
B 31	Do.	..	0	3	19	B 96	Waturanagewatta	..	0	1	9
B 40	Budulenhewatta	..	0	2	8	B 97	Waturanagedeniya	..	0	1	32
B 41	Do.	..	0	0	21	B 98	Udadeniyehena <i>alias</i> Beruwattehena	..	5	1	1
B 42	Budulenhakumbura	..	1	0	28	B 101	Hunugalagawawatta <i>alias</i> Pahalaparaketiye-watta	..	0	3	39
B 46	Budulenhena <i>alias</i> Kiulehena	..	0	1	2	B 109	Ganimewatta	..	0	0	37
B 47	Lellopitiya estate	..	1	1	36	B 110	Do. Aludeniye-godawatta	..	0	3	19
B 49	Do.	..	4	1	28	B 111	Aludeniye-godawatta	..	0	2	7
B 50	Do.	..	15	2	34	B 112	Do.	..	0	1	14
B 52	Do.	..	1	2	30	B 113	Tennapitawatta	..	0	1	36
B 59	Do.	..	0	2	19	B 114	Do.	..	1	1	32
B 60	Gansabhawa road	..	0	3	22	B 115	Bandarawatta	..	0	0	13
B 61	Ensalgalpottemukalana <i>alias</i> Budulenamukalana	..	33	2	28	B 116	Do.	..	0	0	33
B 64A	Road over private land	..	1	0	29	B 117	Bandarahenewatte-kella	..	0	1	31
B 65	Kapuwattegederawatta	..	4	1	36	B 121	Hunugalehena <i>alias</i> Pahalaparaketiye-watta	..	1	3	6
B 67	Nindawatta <i>alias</i> Batalahena <i>alias</i> Panwalagawahena	..	0	0	34	B 122	Hunugalehenedeniya	..	0	1	19
B 68	Peelikumbura, Botumbageas-wedduma, Imbulpattiyeliyadda, Waturanagedeniya	..	9	3	36	B 123	Pahalaparaketiye-deniya	..	0	1	35
B 69	Waturanagewatta	..	0	0	33	B 124	Punchigiragewatta, Udadeniyewatta, T.P. 110,152 and T.P.110,155	2	2	19	
B 70	Do.	..	5	1	21	B 125	Udadeniya, Unnansegedeniya	..	3	2	1
B 72	Godellawatte-kumbura, Godakumbura, Pinwalakumbura, Wetakeiyapota, Kajuwela	..				B 126	Lindagawadeniyegodawatta	..	0	3	10

Lot.	Name of Land.	Extent, A. R. P.	Lot.	Name of Land.	Extent, A. R. P.
B 128	Bibilekumburegodawatta	1 2 7	B 219 $\frac{1}{2}$	Road to Lellopitiya estate	0 0 16
B 129	Bibilekanattewattekkella	0 2 10	B 220	Rukmalekumburegodawatta	0 1 20
B 130	Pansalewatta	0 3 16	B 221	Pansalepolkoratuwa	0 1 38
B 133	Tullahabodahena	0 0 36	B 222	Pansalewatta	1 3 33
B 134	Godellewatttekumburegodawatta	0 2 11	B 223	Pansalagawaradagewatta	0 3 20
B 135	Kitulpagewatta, Kammalwatta	2 0 36	B 224	Bibilekanattewatta <i>alias</i> Helensigewatta	1 0 3
B 136	Kajugahaliyaddegodahena	0 1 6	B 225	Do.	1 2 6
B 137	Pansaladeniya	0 2 39	B 227	Tawalamewatta	0 1 19
B 138	Pansalewatta	0 1 21	B 228	Do.	0 2 27
B 139	Pansalawatthena	0 1 13	B 229	Mahakadewatta <i>alias</i> Hedawagawawatta, T.P. 114,644	3 0 9
B 140	Solingeheha <i>alias</i> Kekunagahamulle-goda	0 1 12	B 230	Do.	0 0 24
B 141	Solingeheha <i>alias</i> Kapuhena	1 3 12	B 231	Galpadihinnewatta	0 3 37
B 142	Solingewatta	0 1 27	B 232	Radagehenawatta	2 3 5
B 143	Do.	0 1 21	B 233	Waulgallenahenyaya <i>alias</i> Bandara-hena	10 2 26
B 144	Solingewatta Kapugewatta	2 1 27	B 233 $\frac{1}{2}$	Do.	5 2 31
B 145	Wilekumburegodawatta	0 0 14	B 234	Waulgallenahenyaya <i>alias</i> Bandara-hena (reservation for road)	0 2 11
B 146	Watuketiyepottogodahena	0 0 18	B 235	Waulgallenahenewatta	0 2 3
B 147	Pinwalekumburegodahena	0 0 36	B 235 $\frac{1}{2}$	Do.	0 1 27
B 148	Ganegodawatta	0 1 7	B 236	Annakkagalahena, Tennepitawatta	2 0 26
B 149	Nidakadakumburegodahena	0 0 38	B 237	Annakkagalahena	0 2 5
B 150	Ganegodawatta	1 2 29	B 238	Alutdeniyegodahenewatta	1 0 30
B 151	Peragahaliyaddaowita	0 1 9	B 239	Aludeniya	0 1 13
B 152	Pinsetuwagewatta, Balainnewatta, Pansalewatta, Pallekumburekamata	6 2 9	B 241	Alutdeniyewatta	0 1 20
B 157	Bambaraweldeniya	1 3 11	B 242	Do.	0 2 14
B 158	Gamagewatta <i>alias</i> Bambarawilendeniyehena	1 1 3	B 243	Annakkagalahena	1 2 13
B 160	Gamagewatta	1 2 32	B 245	Alutdeniyekumbura	3 2 33
B 161	Do.	2 0 23	B 248	Tennapitawatta	0 3 12
B 162	Do.	1 1 37	B 253	Aludeniye-godahena	0 1 36
B 163	Ensalgalpottemukalana	1 0 7	B 254	Pinkumbura, Kongahadeniya	2 2 2
B 164	Do.	0 1 21	B 256	Dorakadadeniyewatta	0 2 21
B 167	Footpath	0 0 4	B 258	Kitulpagedeniya	0 3 11
B 168	Budulenapansalawatta	0 1 12	B 259	Kitulpagewatta	0 3 7
B 169	Footpath	0 0 11	B 260	Dorakadadeniya	0 3 17
B 170	Lellopitiya estate	7 2 33	B 261	Polkoratuwa	3 0 23
B 174	Manannalagewatta, Gallenage-aramba	4 0 3	B 261 $\frac{1}{2}$	Jambugahawatta	2 0 10
B 175	Manannalagewatta	0 2 12	B 261 $\frac{1}{4}$	Kongahadeniya	2 1 10
B 177	Galewatta	0 3 28	B 261 $\frac{3}{4}$	Aludeniye-godella	0 0 10
B 179	Do.	0 3 3	B 262	Helambadeniyewatta	0 1 12
B 180	Not used	—	B 263	Pedurugewatta	0 1 0
B 181	Bandaraowita, Paragahaowita	2 2 30	B 264	Helambagahadeniyekebella	2 0 1
B 184	Bokotuwa	0 0 31	B 267	Kotidolagekumburealutaswedduma, Mahaowita, Kotidolagekumbura	5 2 9
B 186	Peelikumburewatteowita, Radageowita, Bokotuwa, Manannalageowita, Maraweowita	2 3 26	B 268	Kotigalalkumburegodawatta	1 0 12
B 188	Kirimenikkalageaswedduma, Nindaliyadda, Hewakumbura, Pallekumbura	29 2 10	B 270	Kabaralsawewatta, Jambugahawatta, Dolagawawatta, Alutgederawatta	3 2 20
B 189	Berawagodella	0 2 13	B 271	Goda-aswedduma	1 1 9
B 191	Pahalawatta	0 2 14	B 272	Kebellakeliyeparanawatta	0 3 5
B 193	Do.	1 0 0	B 273	Kebellaketiya	2 0 25
B 194	Kongahawiledeniya	1 0 34	B 274	Kebellaketiye-hena	0 2 32
B 207	Kebilitigodawatta	0 2 36	B 275	Welimaluwe-paranawatta	1 0 9
B 208	Pallekumburekanatta	0 1 37	B 275 $\frac{1}{2}$	Kebellaketiya	0 2 18
B 209	Godakumburewatteowita, Pansaleowita <i>alias</i> Beliatteliyadda	0 3 4	B 276	Do.	0 1 35
B 210	Narattekumbura	3 1 9	B 277	Diddeniyekumbura, Deniatta, Udadiddeniya	4 0 4
B 211	Narattekumburegodawatta	0 2 17	B 280	Diddeniyegodawatta	1 0 27
B 212	Do.	0 1 13	B 281	Do.	0 2 4
B 213	Kovilawatta	1 1 11	B 291	Maswatta	64 2 39
B 214	Gamaetigewatta	1 0 24	C 54	Gansabhawapara-addarawatta	0 2 36
B 215	Halkottunna	0 1 0	C 55	Udahawatta	0 3 14
B 216	Solingeheha <i>alias</i> Kapugehena	0 0 38	C 56	Do.	2 1 20
B 217	Do.	0 2 13	103	Udahaparaketiyedeniya	1 0 25
B 217 $\frac{1}{2}$	Road to Lellopitiya estate (part)	0 0 14	287	Potuwila	2 1 19
B 217 $\frac{1}{4}$	Solingewattehena	0 1 15	105A	Hunugalwatta	0 0 5
B 218	Solingeheha	0 3 5	106A	Do.	0 0 2
B 219	Bogahakumbura	1 2 8			

476 3 19

[For Diagram see page 686.]



Surveyor-General's Office,
Colombo, January 8, 1923.

Scale of 32 Chains to an Inch.

C. H. VINCE,
for Surveyor-General.

Ratnapura S. O. 5—1923.

LAND SALES IN THE WESTERN PROVINCE.

No. 3,368, W. P.—The Assistant Government Agent, Kalutara, will on Monday, July 30, 1923, at 10 A.M., at his office in the Kalutara Kachcheri, put up to auction, for sale or settlement, or will otherwise dispose of, the under-mentioned portions of Crown land, in accordance with the regulations of Government regarding land sales. Twenty-nine allotments of land situated in the Pasdun korale east, Pasdun korale west, and Kalutara totamune division of the Kalutara District of the Western Province.

Lot.	Name of Land.	Name of Applicant.	Name of Claimant.	Description.	Extent.	
					A. R. P.	
Preliminary plan 16 822. Village—Kobowaka.						
2	Batadombagahawatta	W. L. Arnolis	W. L. Arnolis	Coconut	0	1 19
3	Do.	do.	Crown	Jungle	1	0 9
Preliminary plan 16,829. Village—Badugama.						
2	Subasiyawattekella or Gallallahena	K. Jacob Goonasekera	—	Forest	5	0 30
4	Gallallewatta	—	V. Cornelis Appu and others	Rubber	0	2 8
5	Gallallehena	N. Don Seimon	—	Forest	3	0 29
1	Subasiyawattekele or Kondagala-arawepita-kattiya	—	Crown	Scrub jungle	2	3 25
1A	Do.	H. Agoris Appu	—	do.	0	3 38
Preliminary plan 17,372. Village—Owitigala.						
1	Gahalawattedeniya	H. Martin Sinno and others	Crown	Leased for paddy	4	0 0
2	Lunugodahena	—	do.	Low jungle	0	2 27
3	Lunugodahenedeniya	—	do.	Leased for paddy	2	1 11
4	Do.	—	do.	do.	1	0 6
5	Lunugodahena	—	do.	Reservation for ela	0	2 16*
6	Do.	—	do.	Low jungle	6	2 12
7	Lunugodahenedeniya	—	do.	Leased for paddy	0	2 37
8	Lunugodahena	—	do.	Low jungle	0	2 34
9	Sirikandura	—	do.	do.	0	1 30
10	Lunuwaragahahenedeniya	—	Crown	Deniya	0	2 16
11	Do.	—	L. Jayasingha and others	Paddy field	2	1 15
12	Do.	—	Crown	Deniya	1	0 29
13	Do.	—	L. Jayasingha and others	Paddy field	2	1 25
14	Sirikandura	—	P. Jeramias Dias	Tea and rubber	2	2 8
Preliminary plan 17,453. Village—Tebuwana.						
1	Kandanaowita	—	Crown	Reservation for road	0	0 20*
2	Do.	H. Hendrick Sinno	do.	Owita	0	3 0*
Preliminary plan 16,823. Village—Owitigala.						
1	Wetakoluhena	M. Don Sardi Perera	—	Jungle	1	0 6
2	Aluwanayawatta	—	D. L. Jayasingha	Rubber	0	0 5
3	Wetakoluhena	—	Crown	Reservation for path	0	0 6*
4	Do.	M. Don Sardi Perera	do.	Jungle	1	0 1
Preliminary plan 17,496. Village—Panapitiya.						
1	Rilapaluwa or Panapitideniya	H. Arnolis	Don Aron Senaratne	Deniya	2	1 13
2	Do.	—	—	Reservation for road	0	0 10*

* Not for sale or settlement.

The upset price per acre varies from Rs. 50 to Rs. 1,000. Further particulars regarding these lands can be obtained from the Assistant Government Agent, and plans of them from the Surveyor-General.

Colonial Secretary's Office,
Colombo, June 12, 1923.

CECIL CLEMENTI,
Colonial Secretary.

LAND SALES IN THE CENTRAL PROVINCE.

No. 2,660, C. P.—The Government Agent, Central Province, will on Monday, July 30, 1923, at 10 A.M., at Gampola Resthouse, put up to auction, for sale or settlement, or will otherwise dispose of, the under-mentioned portions of Crown land, in accordance with the regulations of Government regarding land sales. Fifty-eight allotments of land situated in the Udapalata and Uda Bulatgama divisions of the Kandy District of the Central Province.

Preliminary plan 7,142. Villages—Yatapana and Ampitiya in Ganga Ihala korale of Udapalata division; Warakawa in Pasbage korale of Uda Bulatgama division. Claimant—Crown.
Village—Yatapana.

Lot.	Name of Land.	Name of Applicant.	Description.	Extent.		Upset price per acre, Rs.
				A. R. P.		
1	Yahalabandettenegommana, Yahalabandettenepatana, Yahalabandettenna, and Horakandehena	Mr. M. H. Reeves, superintendent, Monte Cristo estate	Forest and patana	14	2 15	—*
2	Yahalabandettenegommana	do.	Forest	0	3 25	300
3	Yahalabandettenepatana <i>alias</i> Lahamuhena	do.	Patana	10	3 13	200

Lot.	Name of Land.	Name of Applicant.	Description.	Extent. A. R. P.	Upset price per acre, Rs.
4	Yahalabandettengommana	Mr. M. H. Reeves, super- intendent, Cristo estate	Forest ..	0 3 36	300
5	Do.	do.	do. ..	0 3 29	300
6	Horakandehena	do.	Patana with a few kakala trees scattered	0 3 22	210
7	Do.	do.	Forest ..	0 1 9	300
8	Do.	do.	do. ..	0 3 30	300
9	Do.	do.	Patana ..	4 3 32	200
Village—Ampitiya.					
10	Kohilakumburegommana, Paragas- tenugommana, Paragastenne- patana, and Paragastenna	Mr. M. H. Reeves, super- intendent, Cristo estate	Forest and patana	18 3 23	—*
11	Paragastenugommana	do.	Forest ..	0 2 16	300
12	Paragastenna	do.	do. ..	0 2 4	300
13	Paragastenugommana	do.	do. ..	0 3 3	300
14	Kohilakumburepatana	do.	Patana with a few kakala trees scattered and a small bit of forest	32 1 32	210
15	Paragastenna	do.	Forest ..	0 3 36	300
16	Paragastenugommana	do.	do. ..	1 1 0	300
17	Do.	do.	do. ..	1 3 20	300
18	Kohilakumburegommana	do.	do. ..	3 3 6	300
19	Narangahakumburepatana, Naran- gahakumburegommana, and Kohi- lakumburepatana	do.	Patana and forest	4 1 1	—*
Claimant—K. Salahe of Ampitiya.					
20	Narangahakumbura	—	Paddy field over 3 years old	1 1 24	200
Claimant—Crown.					
21	Kohilakumburepatana	Mr. M. H. Reeves, super- intendent, of Monte Cristo estate	Patana ..	0 2 25	—*
22	Ditto and Kohilakumburegommana	do.	Forest and patana with a path running through	5 1 2	—*
23	Kohilakumburepatana	do.	Patana with a bit of path to the south-east	1 1 19	200
24	Kohilakumburegommana	do.	Forest ..	0 1 20	300
25	Do.	do.	do. ..	0 1 13	300
26	Ditto and Kohilakumburepatana	do.	Ditto and patana with a small bit of paddy field to the south	1 0 8	—*
27	Kohilakumburegommana	do.	Forest ..	0 3 15	300
28	Do.	do.	do. ..	0 2 32	300
29	Katukitula <i>alias</i> Pitakandegommana, Pitakandepatana, Galpotteyaye- gommana, Galpotteyayepatana, Galpotteyaya, Katukitulepatana, and Katukitulegommana	do.	Patana and forest with a big slab of rock	19 2 24	—*
30	Katukitula <i>alias</i> Pitakandepatana	do.	Patana ..	0 1 33	—*
31	Katukitulepatana	do.	do. ..	2 0 24	—*
32	Katukitula, Pitakanda <i>alias</i> Gal- potteyayepatana	do.	do. ..	29 1 6	—*
33	Katukitulepatana and Katukitule- gommana	do.	Patana and forest	40 1 14	—*
34	Gorakagahamullepatana	do.	Patana ..	1 1 26	200
35	Do.	do.	do. ..	0 1 0	—*
36	Korakagahamullegommana	do.	Forest ..	0 3 11	300
37	Gorakagahamullepatana	do.	Patana ..	2 2 17	200
38	Gorakagahamullegommana	do.	Forest with a footpath running through and some patana land to the east of the path	4 0 39	—*
Village—Warakawa.					
Claimant—Daleyantennegederapadinchi Babasinno of Ampitiya.					
39	Havankumbura	—	Old paddy field	2 0 36	200
Claimant—Crown.					
40	Havankumburegommana and Havan- kumburepatana	Mr. M. H. Reeves, super- intendent of Monte Cristo estate	Forest and patana	5 2 1	—*
41	Havankumburepatana	do.	Patana ..	3 3 19	200
42	Havankumburegommana	do.	Forest ..	0 2 38	300
43	Havankumburepatana	do.	Patana ..	0 1 22	—*
44	Katukitulegommana	do.	Forest ..	0 2 35	300
45	Katukitulehena	do.	Patana with a bit of path in the east	14 3 1	200
46	Kolawitagogommana	do.	Forest ..	0 0 26	300
47	Katukitulehena	do.	Tea 2 to 3 years old and sweetpotato creepers	1 0 34	200
48	Kosgahamullegommana	do.	Forest ..	0 2 5	—*

Lot.	Name of Land.	Name of Applicant.	Description.	Extent.		Upset price per acre, Rs.
				A.	R. P.	
49	Kosgahamullehena	Mr. M. H. Reeves, superintendent, Monte Cristo estate	Tea 1 to 2 years old, 3 jak trees 5 to 8 years old, 1 old jak tree, 1 del tree, some yam creepers, and a mud hut	1	0 28	200
50	Kohilakumburegommana	do.	Forest	1	2 9	—*
51	Ditto and Kohilakumburepatana	do.	Forest and patana	1	0 29	—*
		Claimants—G. Kira and G. Dingiri of Warakawa.				
52	Katukitulekumbura	—	Old paddy field	1	2 26	200
		Claimant—Crown.				
53	Balunaelapatana, Katukitulegommana, Katukitulepatana, Balunela, Nugaheenagommana, Nugaheenapatana, Bolunaelagommana, Dangahapatana, Dangaha <i>alias</i> Nugaheenapatana	Mr. M. H. Reeves, superintendent of Monte Cristo estate	Patana and forest with a path running through and contains a threshing-floor	45	0 10	—*
54	Galpottetaya <i>alias</i> Katukitulepatana	do.	Patana	24	0 39	—*
55	Balunaelapatana <i>alias</i> Katukitulepatana	do.	Patana with a small bit of forest to the south-east	7	1 9	—*
56	Balunaelagommana <i>alias</i> Katukitulegommana	do.	Forest	0	2 27	—*
57	Do.	do.	do.	0	0 31	—*
58	Balunaelagommana	do.	do.	0	1 20	—*

* To be reserved.

Further particulars regarding these lands can be obtained from the Government Agent, Central Province, and their plans from the Surveyor-General.

Colonial Secretary's Office,
Colombo, June 9, 1923.

CECIL CLEMENTI,
Colonial Secretary.

LAND SALES IN THE NORTHERN PROVINCE.

No. 969, N. P.—The Assistant Government Agent, Mullaittivu, will on Tuesday, July 31, 1923, at 1 P.M., at his office in Mullaittivu, put up to auction, for sale or settlement, or will otherwise dispose of, the under-mentioned portions of Crown land, in accordance with the regulations of Government regarding land sales. Forty allotments of land situated in the Vavuniya North and Maritime pattus of the Mullaittivu District of the Northern Province.

Lot.	Name of Land.	Name of Applicant.	Description.	Extent.		Upset price per acre, Rs.
				A.	R. P.	
		Preliminary plan 5,610. Village—Mamadu.				
2	Attiyaditarai	K. Kanapathippillai	Paddy field	0	3 6	16*
		Preliminary plan 5,640. Village—Oddusuddan.				
1	Padukadduppula	K. Suppiah and another	Scrub jungle partly cultivated with paddy	5	3 30	16*
2	Do.	K. Sankari and another	do.	9	3 1	16*
		Preliminary plan 5,641. Village—Oddusuddan.				
1	Puthuvayalkariyal	—	Reservation along the Oddusuddan-aru	1	3 16	—†
2	Do.	K. Nallathamby and others	Scrub jungle	6	3 4	16*
3	Do.	N. Sinnapodiyen and another	Cleared land partly cultivated with paddy	7	3 37	16*
		Preliminary plan 5,642. Village—Oddusuddan.				
1	Aladiyiltundu	M. Periyen	Scrub jungle partly cultivated with paddy	3	0 10	16*
		Preliminary plan 5,655. Village—Kachchilamadu.				
1	Rampai <i>alias</i> Kariyalkadu	S. Kandiah and others	Partly cultivated with paddy	6	0 0	16*
		Preliminary plan 5,659. Village—Kachchilamadu.				
1	Makaliyavayal	A. Sellan and others	Partly cultivated with paddy	9	3 34	16*
		Preliminary plan 5,668. Village—Nedunkeni.				
1	Nochchiyadiyilkani	—	Reservation along the tank bund	0	2 0	16*
2	Do.	V. Veluppillai	Jungle suitable for paddy cultivation	2	0 22	16*
		Preliminary plan 5,669. Village—Nedunkeni.				
1	Iyavakaiyadiyilkadu	S. Ponniah	Jungle and paddy field	2	1 33	16*
2	Do.	—	Reservation along the tank bund	1	0 36	—†
3	Marutadiyilkadu	S. Vallipuram	Paddy field and low jungle	2	3 6	16*
		Preliminary plan 5,706. Village—Marailuppai.				
1	Kulakkaddadiyilvalavu	—	Reservation along the Gansabhawa road	0	0 7	—†
2	Do.	M. Kantaiyan	Jungle and open land	0	3 38	23†
3	Palaiyadiyiltundu	A. Kathiravelan	Jungle and open land suitable for paddy cultivation	4	0 1	16*

Lot.	Name of Land.	Name of Applicant.	Description.	Extent.			Upset price per acre, Rs.
				A.	R.	P.	
Preliminary plan 5,717. Village—Putukkudiyiruppu.							
1	Puliyankulathadiyilkadu	—	.. Reservation along the road	0	1	4	—†
2	Do.	A. Pasupathy	.. Partly cultivated with paddy	3	3	9	16*
Preliminary plan 5,718. Village—Putukkudiyiruppu.							
1	Elipaiyadiyilkadu	N. Tilliyar	.. Cleared land	1	2	20	16*
Preliminary plan 5,723. Village—Chilavattai.							
1	Tivukkadu	K. Sinnaturai	.. Paddy field	9	2	35	16*
Preliminary plan 5,740. Village—Putukkudiyiruppu.							
1	Karavalkadu	—	.. Reservation along the path	0	0	8	—†
2	Do.	S. Christo	.. Cleared land	5	0	30	16*
3	Sinnaudiavelimarutadiyilkadu	S. Arampu and another	.. Scrub jungle partly cultivated with paddy	9	3	19	16*
Preliminary plan 5,747. Village—Putumattalan.							
1	Marutadiyilkadu	K. Sinnappillai and another	.. Paddy field	8	1	27	16*
2	Do.	—	.. Reservation along the road	0	1	0	—†
3	Do.	—	.. Reservation along the lake	1	1	22	—†
Preliminary plan 5,758. Village—Velankulam.							
1	Palaiadiyiltarai	K. Minasi	.. Scrub land suitable for paddy cultivation	2	0	30	16*
Preliminary plan 5,767. Village—Palamattalan.							
1	Karavalkadu	Y. Kasippillai and another	.. Partly cultivated with paddy	9	0	17	16*
2	Do.	—	.. Reservation for path	0	0	20	—†
Preliminary plan 5,771. Village—Kumulamunai.							
1	Palaiadiyilkadu	A. Kumaravelu and another	.. Cleared land	6	1	14	16*
2	Do.	—	.. Reservation for road	0	1	36	—†
Preliminary plan 5,775. Village—Unchalkaddi.							
1	Naruviliadiyiltarai	V. Selliah	.. Partly in jungle and partly open land suitable for paddy cultivation	5	0	6	16*
2	Payariadiyilkani	V. Sittampalam	.. do.	4	0	37	16*
Preliminary plan 5,787. Village—Palamattalan.							
1	Kayamkadu	V. Gnanapiragasam	.. Fully cleared and partly cultivated with paddy	3	2	0	25
2	Mulkoddaimarattadiyilkadu	A. Valli	.. do.	4	3	13	16*
3	Kayamkadu	K. Kaittampillai	.. do.	4	0	8	16*
4	Do.	—	.. Reservation along the stream	0	1	7	—†
Preliminary plan 5,791. Village—Palamattalan.							
1	Ichchamkadu	M. Philippu	.. Paddy field	3	0	17	16*
2	Velluvar	T. Pedru	.. do.	2	0	4	16*

* For settlement on the lessees at upset price.

† Not for sale.

‡ Includes value of timber.

Further information regarding these lots may be obtained from the Assistant Government Agent, Mullaitivu, and plans of them from the Surveyor General.

Colonial Secretary's Office,
Colombo, June 12, 1923.

CECIL CLEMENTI,
Colonial Secretary.

LAND SALES IN THE NORTH-CENTRAL PROVINCE.

No. 2,278, N.C.P.—The Government Agent, North-Central Province, will on Wednesday, August 1, 1923, at 1 P.M., at his office in Anuradhapura Kachcheri, put up to auction, for sale or settlement, or will otherwise dispose of, the under-mentioned portions of Crown land, in accordance with the regulations of Government regarding land sales. Thirty-three allotments of land situated in the Hurulu palata of the Nuwarakalawiya district of the North-Central Province.

Lot.	Name of Land.	Name of Applicant.	Description.	Extent.			Upset price per acre, Rs.
				A.	R.	P.	
Preliminary plan 6,108. Village—Kunugonewa in Uddiyankulama korale.							
1	Kongahaidama alias Siyambalagahaidama	P. Appurala	.. Low jungle	0	3	19	18
2	Do.	do.	.. do.	0	0	10	58
3	Do.	—	.. Reservation along the Horow-ela	0	0	12	—*
4	Do.	—	.. Reservation along the tank bund	0	1	20	—*
5	Hithgaha-akkare	—	.. Paddy field (encroachment by R. Kapuruhamy and three others)	1	3	5	30
Preliminary plan 6,114. Village—Maha Messalewa in Uddiyankulama korale.							
1	Meegahaidama	N. Seerala	.. Jungle fit for paddy	2	0	12	23.50
2	Hurigahaidama	K. Punchirala	.. Jungle fit for building purposes	1	3	31	18
3	Do.	—	.. Reservation along the main road	0	1	12	—*
4	Diulgahaidama	N. Seerala	.. Jungle fit for paddy	1	0	7	18
Preliminary plan 6,117. Village—Watarakwewa in Uddiyankulama korale.							
1	Siyambalagahaidama	Manawala Vel-Pediya	.. Jungle fit for paddy	2	3	18	17

Preliminary plan 6,118. Village—Kuluwewakada in Kalpe korale.

Lot.	Name of Land.	Name of Applicant.	Description.	Extent.		Upset price per acre, Rs.
				A.	R. P.	
1	Elakaruwalagahaidama ..	S. Cassim, Vel-Vidane ..	New clearing in paddy ..	1	3 34	18
2	Do.	—	Reservation along the Horow-ela ..	0	0 13	—*
3	Bogahaidama <i>alias</i> Maila-gahalanda ..	S. Mammado ..	New clearing in paddy ..	0	3 11	18
4	Kongahaidama ..	A. Allapichche ..	Paddy field (encroachment by the applicant)	0	1 30	16

Preliminary plan 6,119. Village—Tirappankadawela in Kalpe korale.

1	Dambagahaidama ..	—	Reservation along the minor road ..	0	0 31	—*
2	Do.	V. V. Kirihamy, Arachchi of Horowpctana ..	Low jungle fit for paddy ..	1	3 35	20
3	Do.	—	Reservation along the water-course ..	0	2 30	—*
4	Kongahaidama ..	—	do. ..	0	1 15	—*
5	Do.	W. Kapurala, ex Vel-Vidane ..	Jungle fit for paddy ..	2	0 21	20
6	Do.	—	Reservation along the minor road ..	0	1 2	—*

Preliminary plan 6,122. Village—Mekichchawa in Kalpe korale.

1	Helambagahaidama ..	W. Punchirala ..	Jungle fit for paddy ..	0	3 29	18
2	Do.	—	Paddy field (encroachment by Kapurala and others)	0	1 32	30
3	Kiriyaahaidama ..	N. Ukkurala ..	Jungle fit for paddy ..	2	0 30	18
4	Siyambalagahaidama ..	K. Ambarate ..	Scrub fit for paddy ..	1	3 33	26
5	Mailagahaidama ..	do. ..	Jungle fit for paddy ..	1	3 36	26
6	Diulgahaidama ..	K. Menikrala ..	do. ..	3	0 12	18
7	Mailagahaidama ..	K. Kapurala, Lokama ..	Paddy field ..	0	3 35	16

Preliminary plan 6,123. Village—Uddiyankulama in Uddiyankulama korale.

1	Panakkagahaidama ..	W. A. Ukku Banda ..	Open land fit for paddy ..	0	3 37	20
2	Palugahaidama ..	L. B. Tikiri Banda ..	do. ..	2	0 2	18.50
3	Dambagahaidama ..	B. Tikiri Banda ..	Open land and low jungle fit for paddy ..	1	2 19	16
4	Do.	—	Reservation for an irrigation channel ..	0	1 23	—*
5	Dambagahakumbura ..	B. Tikiri Banda ..	Paddy field ..	0	3 3	16
6	Mailagahaidama ..	V. A. Dingiri Banda ..	Low jungle fit for paddy ..	0	3 35	21

* Not for sale.

Further particulars regarding these lands can be had from the Government Agent, North-Central Province, and the plans of them from the Surveyor-General.

Colonial Secretary's Office,
Colombo, June 12, 1923.

CECIL CLEMENTI,
Colonial Secretary.

LAND ACQUISITION NOTICES.

HAVING been duly directed by the Governor, with the advice of the Executive Council, acting under the provisions of "The Land Acquisition Ordinance of 1876," section 6, to take order for the acquisition of the following lands, required for a public purpose, namely, for providing open spaces, roads, and building sites at Seeduwa, to wit:—

Preliminary plan 18,107. Village—Mukalangomuwa.

Lot.	Name of Land.	Description.	Name of Claimant.	Extent.	
				A.	R. P.
1	Bombigahawatta ..	Cinnamon garden ..	V. Abraham Rodrigo and others ..	0	3 17.96
2	Do.	Contains 8 coconut trees and a cadjan roofed boutique ..	S. Haramanis Rosa ..	0	0 10.20
3	Do.	Cinnamon garden ..	S. Leonoris Rosa ..	0	1 3.90
4	Gorakagahawatta ..	do. ..	K. Maratanis Silva ..	0	0 38.85
5	Do.	Contains 49 coconut trees ..	R. K. Alphonso ..	0	1 12.06
6	Halgahawatta ..	Native garden contains 59 coconut trees, 2 jak trees, 2 masonry cadjan roofed houses, 1 cadjan house, 6 cadjan huts, and 1 masonry well ..	M. Francina Perera ..	0	1 38.05
7	Do.	Contains 13 coconut trees and 1 mud cadjan roofed house ..	V. Abraham Rodrigo ..	0	1 7
8	Do.	Contains 81 coconut trees and 1 mud cadjan roofed house ..	V. James Rodrigo and others ..	0	2 35
9	Dadeyakaramudiyanselagekurunduwatta ..	Cinnamon garden contains part of an existing shed ..	K. Jagiriyas de Silva, Police Vidane of Seeduwa ..	3	1 34.35

I hereby give public notice, as required by section 7, that the Government proposes to take possession of the lands. All persons interested in the aforesaid lands are hereby required to appear personally or by agent before me at this office on August 6, 1923, at 12 noon, and to state the nature of their respective interests in the lands, and the amount and particulars of their claims to compensation for such interests.

The Kachcheri,
Colombo, June 11, 1923.

J. G. FRASEB,
Government Agent.

HAVING been duly directed by the Governor, with the advice of the Executive Council, acting under the provisions of "The Land Acquisition Ordinance of 1876," section 6, to take order for the acquisition of the following lands, required for a public purpose, namely, for a road at Kochehikade, to wit :—

Lot.	Name of Land.	Preliminary plan 18,172. Village—Kochehikade.		Name of Claimant.	Extent. A. R. P.
		Description.			
1	Kirikongahawatta ..	Contains 19 coconut trees and part of a cadjan house		Biyanwilage Perera ..	0 0 16.29
2	Do. ..	Contains 6 coconut trees		S. P. L. Raman Chetty ..	0 0 9.59
3	Do. ..	Native garden contains a well and a cement bathing place		Frances Mirando ..	0 0 9.30

I hereby give public notice, as required by section 7, that the Government proposes to take possession of the lands. All persons interested in the aforesaid lands are hereby required to appear personally or by agent before me at this office on August 6, 1923, at 11.45 A.M., and to state the nature of their respective interests in the lands, and the amount and particulars of their claims to compensation for such interests.

The Kachcheri,
Colombo, June 11, 1923.

J. G. FRASER,
Government Agent.

HAVING been duly directed by the Governor, with the advice of the Executive Council, acting under the provisions of "The Land Acquisition Ordinance of 1876," section 6, to take order for the acquisition of the following lands, required for a public purpose, namely, for providing roads and building sites, to wit :—

Lot.	Name of Land.	Preliminary plan 18,130. Village—Meetotamulla and Egoda Kolonnawa.		Name of Claimant.	Extent. A. R. P.
		Description.			
1	Rodawatta ..	Bare land		Crown ..	0 1 19.3
2	Haliyawatta ..	Contains 1 coconut tree		K. Simon Silva ..	0 0 0.5
3	Bodawatta ..	Contains 2 coconut trees		Mrs. J. de Abrew ..	0 0 16.2
4	Do. ..	Contains 3 coconut trees		Mrs. J. P. Mendis ..	0 0 13.1
5	Do. ..	Contains 25 coconut trees		do. ..	0 3 15.2
6	Do. ..	Contains part of a mud building		do. ..	0 1 10
7	Mahahena ..	Contains 1 coconut tree and 6 jak trees		do. ..	0 1 6.3
8	Pansalwatta ..	Bare land		Rev. Suganasara ..	0 0 1
9	Mahahena ..	do.		Mrs. J. P. Mendis ..	0 0 1
10	Pansalwatta ..	Contains 22 coconut trees and 7 jak trees		Rev. Suganasara ..	0 1 21.1
11	Kosgahawatta ..	Bare land		Crown ..	0 0 7.1
12	Do. ..	Contains coconut trees		do. ..	1 0 34.3
13	Pansalwatta ..	Contains a school room		Rev. Suganasara ..	0 1 14.5
14	Kiripellagahawatta ..	Contains 3 jak trees		S. Porolis Appu and another ..	0 0 2.5
15	Pansalwatta ..	Bare land		Rev. Suganasara ..	0 0 5
16	Do. ..	do.		do. ..	0 0 18.7
17	Kiripellagahawatta ..	Contains 1 coconut plant		S. Porolis Appu and another ..	0 0 28.8
18	Do. ..	Contains 15 coconut trees, 2 jak trees, and a masonry well and latrine		B Thomas Perera ..	0 0 26.8
19	Do. ..	Bare land		M. Haramanis Perera ..	0 0 15.6
20	Do. ..	Contains part of a masonry latrine		P. Isabella Perera ..	0 0 5.1
21	Do. ..	Bare land		M. Charles Perera ..	0 0 8.3
22	Do. ..	Contains a masonry tiled latrine		P. Don Haramanis ..	0 0 11.5
23	Do. ..	Contains a mud latrine		M. Podisinno Perera ..	0 0 1.6
24	Elhenawatta ..	Contains 13 coconut trees and 5 jak trees		A. William Perera ..	0 1 24.2
25	Etambagahawatta ..	Bare land		N. Siman Perera ..	0 0 1.7
26	Do. ..	Part of a coconut garden		W. Joronis de Silva ..	0 0 5.4
27	Do. ..	Contains 3 coconut trees, 2 jak trees, and a masonry well		do. ..	0 0 15.2
28	Delgahawatta ..	Bare land		P. A. Goonesekara ..	0 2 35.4
29	Do. ..	Contains 18 coconut plants, a tiled house, and a latrine		N. C. Cooray ..	0 2 2.7
30	Do. ..	Bare land		A. William Perera ..	0 0 16.4
31	Do. ..	Contains a mud hut		P. James Perera ..	0 0 9.3
32	Do. ..	Contains 6 coconut trees, and part of a hut and latrine		A. William Perera ..	0 0 21
33	Do. ..	Contains part of a mud hut		do. ..	0 0 19.7
34	Do. ..	Contains 9 coconut trees and a tiled latrine		Davith Appuhami ..	0 0 33.6
35	Do. ..	Bare land		W. D. Cecilia Silva ..	0 0 0.8
36	Do. ..	do.		Davith Appuhamy ..	0 0 2
37	Elhenawatta ..	Contains rubber plants		Mrs. J. P. Mendis ..	1 1 5.6
38	Do. ..	Contains rubber plants and a mud hut		do. ..	2 0 2.7
39	Do. ..	Contains rubber plants		do. ..	1 2 0
40	Nagahawatta ..	Bare land		H. Dona Isabella and another ..	0 1 26.5
41	Do. ..	do.		do. ..	0 0 29.5
42	Do. ..	do.		Heirs of C. L. M. Abdul Hamid ..	0 0 20.7
43	Do. ..	Contains 1 coconut tree and a tiled latrine		K. Podi Nona ..	0 0 17
44	Do. ..	Contains 7 coconut trees and 2 jak trees		K. Carolis Perera ..	0 0 19
45	Do. ..	Bare land		do. ..	0 0 3
46	Do. ..	Contains 2 coconut trees		K. Eliasahami ..	0 0 6.5
47	Do. ..	Bare land		do. ..	0 0 0.7
48	Alubogahawatta ..	Contains 5 coconut plants, 6 jak trees and 6 rubber trees		Heirs of C. L. M. Abdul Hamid ..	0 1 1.2
49	Do. ..	Bare land		do. ..	0 0 4

I hereby give public notice, as required by section 7, that the Government proposes to take possession of the lands. All persons interested in the aforesaid lands are hereby required to appear personally or by agent before me at this office, on July 30, 1923, at 12 noon, and to state the nature of their respective interests in the lands, and the amount and particulars of their claims to compensation for such interests.

The Kachcheri,
Colombo, June 9, 1923.

J. G. FRASER,
Government Agent.

HAVING been duly directed by the Governor, with the advice of the Executive Council, acting under the provisions of "The Land Acquisition Ordinance of 1876," section 6, to take order for the acquisition of the following lands, required for a public purpose, namely, for the erection of Railway Workshops, to wit:—

Lot.	Name of Land.	Description.	Name of Claimant.	Extent.		
				A.	R.	P.
Preliminary plan 18,177. Village—Ratmalana South.						
1	Rustoom estate ..	Coconut estate contains coconut tree 40 years old ..	E. L. F. de Soysa ..	0	0	16·5
2	Do. ..	Part of earth drain and 2 masonry culverts ..	do. ..	0	1	0
3	Do. ..	Contains cinnamon trees 5 years old ..	do. ..	0	3	34·2
4	Do. ..	Contains coconut trees 40 years old and a mud thatched house ..	do. ..	4	1	10·4
5	Do. ..	Contains coconut trees 5 to 10 years old, a ditch, earth drain, 2 mud thatched houses, cadjan cattle shed, and a masonry culvert ..	do. ..	54	3	8·9
6	Do. ..	Part of estate cart road ..	do. ..	0	3	11·2
7	Do. ..	Contains coconut trees 15 years old and part of masonry step ..	do. ..	10	2	25
8	Do. ..	Part of earth drain, a masonry culvert and steps ..	do. ..	0	1	16·8
9	Do. ..	Contains coconut trees 20 to 40 years old, a gala, 1 masonry tiled house, 2 masonry thatched sheds, 4 cadjan cattle sheds, 1 mud wall thatched house, &c. ..	do. ..	11	3	35·2
10	Do. ..	Contains coconut trees 5 to 10 years old, part of 2 estate cart roads, 3 mud thatched houses, and cadjan cattle shed ..	do. ..	29	2	20·3
11	Do. ..	Contains coconut trees 20 to 40 years old, parts of 4 estate cart roads, 2 masonry tiled houses, 4 mud thatched houses, 1 cattle shed, &c. ..	do. ..	30	3	36·1
12	Do. ..	Contains vegetables and coconut trees 6 years old ..	do. ..	2	0	15·3
13	Do. ..	Contains coconut trees 6 to 10 years old, part of drain, part of cart road, and a mud thatched house ..	do. ..	17	1	25·5
14	Do. ..	Contains coconut plants and trees 1 to 6 years old, parts of 6 estate cart roads, parts of 5 earth drains, 5 masonry culverts, 4 mud thatched houses, &c. ..	do. ..	56	1	26·2
15	Do. ..	Contains coconut trees 15 to 25 years old, part of estate cart road and part of a drain ..	do. ..	7	2	3·4
16	Do. ..	Contains coconut trees 40 years old ..	do. ..	0	0	22·1
17	Do. ..	Tank ..	do. ..	0	2	15·2
18	Do. ..	Grass garden ..	do. ..	1	2	34·5
19	Do. ..	Bare land ..	do. ..	2	0	1·7
20	Do. ..	do. ..	do. ..	2	0	33·6

I hereby give public notice, as required by section 7, that the Government proposes to take possession of the lands. All persons interested in the aforesaid lands are hereby required to appear personally or by agent before me at this office, on July 18, 1923, at 12 noon, and to state the nature of their respective interests in the lands, and the amount and particulars of their claims to compensation for such interests.

The Kachcheri,
Colombo, June 9, 1923.

J. G. FRASER,
Government Agent.

HAVING been duly directed by the Governor, with the advice of the Executive Council, acting under the provisions of "The Land Acquisition Ordinance of 1876," section 6, to take order for the acquisition of the following land, required for a public purpose, namely, for keeping it as an open land, to wit:—

Lot.	Name of Land.	Description.	Name of Claimant.	Extent.		
				A.	R.	P.
Preliminary plan 7,501. Village—Buwelikada within the Municipal limits of Kandy.						
1	Zoysawatta <i>alias</i> Assessment No. 19, Lady Mac Carthy's road ..	Garden ..	Miss A. Van Dort ..	1	0	18

I hereby give public notice, as required by section 7, that the Government proposes to take possession of the land. All persons interested in the aforesaid land are hereby required to appear personally or by agent before me at the Kandy Kachcheri on July 20, 1923, at 11.30 A.M., and to state the nature of their respective interests in the land, and the amount and particulars of their claims to compensation for such interests.

Kandy Kachcheri,
June 11, 1923.

W. L. KINDERSLEY,
Government Agent.

HAVING been duly directed by the Governor, with the advice of the Executive Council, acting under the provisions of "The Land Acquisition Ordinance of 1876," section 6, to take order for the acquisition of the following lands, required for a public purpose, namely, for extending the premises of the Village Committee market at Mahawela, to wit:—

Lot.	Name of Land.	Description.	Name of Claimant.	Extent.		
				A.	R.	P.
260A2	Baddagewatta	Coconut garden contains 2 coconut trees 50 years old, 1 annona tree 4 years old, 1 mara tree 30 years old	(1) Don Andrayas Abraham Galappatti of Mahawela, (2) Punchihewage Don Lewis, (3) ditto Amaniyas Appu, (4) Abeyasuriya Patabendige Dinohami, (5) Kokuhennedige Kachchihami, (6) ditto John Sinno, (7) ditto Podi Singho, (8) Edirisuriya Patabendige Diselhami, (9) ditto Pinchohami, (10) ditto Pita, (11) Edirisuriya Kattadiachchige Hinhami, (12) Ediriwickramasuriya Patabendige Arnolis Appu, (13) Don Charles Dissanayake, (14) Don Johannes Attapattu, all of Nakulugamuwa, (15) Mutumalage Don Andris, (16) Don Davith Ratnawira, (17) Wijesuriya Patabendige Ninnohami, (18) ditto Minchihami, (19) Liyanachchige Odiris Appu, (20) Edirisuriya Patabendige Singhoris of Colombo	0	0	13·5

I hereby give public notice, as required by section 7, that the Government proposes to take possession of the lands. All persons interested in the aforesaid lands are hereby required to appear personally or by agent before me at Tangalla Resthouse, on July 9, 1923, at 1 P.M., and to state the nature of their respective interests in the lands, and the amount and particulars of their claims to compensation for such interests.

Hambantota Kachcheri,
June 9, 1923.

A. H. EGAN,
Assistant Government Agent.

HAVING been duly directed by the Governor, with the advice of the Executive Council, acting under the provisions of "The Land Acquisition Ordinance of 1876," section 6, to take order for the acquisition of the following lands, required for a public purpose, namely, for the construction of the Batticaloa-Trincomalee Light Railway, to wit:—

Lot	Name of Land		Description	Village—Mankadawala in Maminiya korale.	Name of Claimant	Extent.		
						A	R	P.
2	Godakirillagahawatta	Chena	Wannihami, Vel-Vidane, Kapuralage Punchi Banda, Udayare, Vel-Vidane, Punchi Banda, Korala, and Dingiribandage Kiri Banda	0	0	7.2
5	Amunuwalakumbura	Paddy	Elangasinghe Appuhami and Elangasinghe Punchi Banda	0	3	12.2
7	Meda-accare	.. Chena	Wannihami, Vel-Vidane and 12 others	0	1	16.7
8	Meegaha-accare	.. Paddy (abandoned)	Appuhamige Banda ..	0	0	1.2
9	Do.	.. do.	Ukkubandage Ran Menika ..	0	0	10.3
10	Do.	.. do.	Tikirala Appuhamige Ran Menika and Kapurala Vel-Vidane Punchi Banda	0	1	16.7
11	Do.	.. do.	Bandage Ukku Banda ..	0	0	28.4
12	Do.	.. do.	Elangasinghe Wannihami, Vel-Vidane and Appuhamige Ukku Banda	0	1	0.8
13	Do.	.. do.	Silamburalage Dingiri Banda, Appuhamige Ukku Banda, Bandage Wallamma, and Nandage Puchiamma	0	1	1
14	Do	.. do	Elangasinghe Ekanayakemudiyanselage Wannihamy	0	0	11.1
16	Do	.. do.	Elangasinghe Tikiri Banda	0	0	0.5
17	Kohombagahawatta	Garden (abandoned) contains 2 coconut trees about 40 years old, 2 orange trees, and 2 lime trees	Ukkubandage Ran Menika	0	2	16
18	Meegahawatta	.. Garden (abandoned) contains 3 jak trees	Appuhamige Ukkuamma	0	1	13.8
19	Do.	.. Coconut garden contains 20 young trees about 5 years old, plantain trees, and a mud hut	do.	0	0	14.3
20	Do.	.. Coconut garden contains 5 coconut trees about 40 years old and part of a temporary hut	do.	0	0	7.2
21	Kohombagahawatta	Native garden contains 2 coconut trees about 40 years old, 4 mango trees, 10 jak trees, 8 orange trees, and a temporary hut	Ukkubandage Ran Menika	0	1	12.2

I hereby give public notice, as required by section 7, that the Government proposes to take possession of the lands. All persons interested in the aforesaid lands are hereby required to appear personally or by agent before me at Kekirawa Resthouse, on July 17, 1923, at 2 P.M., and to state the nature of their respective interests in the lands, and the amount and particulars of their claims to compensation for such interests.

Anuradhapura Kachcheri,
June 12, 1923.

C. C. WOOLLEY,
for Government Agent.

HAVING been duly directed by the Governor, with the advice of the Executive Council, acting under the provisions of "The Land Acquisition Ordinance of 1876," section 6, to take order for the acquisition of the following lands, required for a public purpose, namely, for the construction of the Batticaloa-Trincomalee Light Railway, to wit:—

Lot.	Name of Land.		Description.	Village—Maha-akkara in Kalagam korale north.	Name of Claimant.	Extent.		
						A	R	P.
3	Palugahamukalana	.. Forest	Mrs. D. P. Wijewardane of Sedawatta, Colombo	5	2	16.3
4	—	.. Cart track	do.	0	0	8.9
5	Palugahamukalana	.. Forest	do.	4	3	15.2
8	Do.	.. do.	do.	0	0	22.2
9	Maha-akkarekumburuyaya	.. Paddy	do.	3	1	26
10	—	.. Chena	do.	0	2	8.8
12	Palugahahena	.. do.	do.	4	0	32.1
14	Harakanmaduwewatta	.. Coconut garden contains 4 coconut trees 8 years old	do.	0	0	4.8

Extract No. 1 of block survey preliminary plan 849. Village—Puliyankulama in Kalagam korale south.

12	Landa	.. Chena	U. Pinhami Arachchi and others	3	3	26.1
16	Watta	.. Garden	Abeysingha Mudiyansele Appuhami	0	2	18

Extract No. 1 of block survey preliminary plan 850. Village—Wijitapura in Kalagam korale north.

2	Landa	.. Chena and Waste Land	Kulasekara Charlis Perera and three others	2	0	4.4
3	Watta	.. Tobacco garden	Kulasekara Charlis Perera	0	1	10.2

I hereby give public notice, as required by section 7, that the Government proposes to take possession of the lands. All persons interested in the aforesaid lands are hereby required to appear personally or by agent before me at Kalawewa Bungalow, on July 16, 1923, at 2 P.M., and to state the nature of their respective interests in the lands, and the amount and particulars of their claims to compensation for such interests.

Anuradhapura, Kachcheri,
June 12, 1923.

C. C. WOOLLEY,
for Government Agent.

HAVING been duly directed by the Governor, with the advice of the Executive Council, acting under the provisions of "The Land Acquisition Ordinance of 1876," section 6, to take order for the acquisition of the following lands, required for a public purpose, namely, for the construction of the Batticaloa-Trincomalee Light Railway, to wit:—

Extract No. 1 of block survey preliminary plan 852. Village—Kusalanagama in Kalagam korale north.¹

Lot.	Name of Land.	Description.	Name of Claimant.	Extent.		
				A.	R.	P.
5	Kanakkanmaduwepol-watta	Coconut garden contains 33 coconut trees two years old, 80 plantain bushes (average of 3-trees)	E. Mohomadu Lebbe, K. Mohodeen Pitche <i>ex-Vel Vidane</i> both of Kusalanagama in undivided shares	0	3	38.3
6	Kanakkanmaduwewela	Paddy	A. Umakandu of Kalawewa	0	0	12.2
9	Do.	do.	K. Mariyambe of ditto	0	0	1.7
10	Do.	do.	N. Casim of ditto	0	0	2
13	Do.	do.	K. Mohomadu of ditto	0	0	1.5
14	Do.	do.	U. Ebram Saibo of Kusalanagama	0	0	1
17	Do.	do.	E. Mohomadu Lebbe of ditto	0	0	2.5
18	Do.	do.	P. Mohomadu Lebbe of Kalawewa	0	0	2.1
21	Do.	do.	N. Packeer Pitche of Weleakkare	0	0	3.3
22	Do.	do.	K. Saibo Vel-Vidane of Kalawewa	0	0	7.5
25	Do.	do.	K. Mohomadu of Kalawewa	0	0	6.8
26	Do.	do.	K. Saibo of ditto	0	0	6.8
29	Do.	do.	M. Habiu of ditto	0	0	10.2
30	Do.	do.	E. Mohomadu Lebbe of Kusalanagama	0	0	8.8
43	Aar-accara	do.	A. Habiu of Kalawewa	0	2	20.2
45	Do.	Chena	do.	0	0	22.6
46	Parana-accara	Coconut garden contains 20 coconut trees 3 to 5 years old, 25 arecanut trees and 25 plantain bushes (average of 3 trees)	M. Pichche of Kusalanagama	0	0	35
47	Do.	Coconut garden contains 79 coconut trees 3 years old, 4 jack trees, 20 arecanut trees, and 215 plantain bushes (average of 3 trees)	N. Mohodeen Pichche <i>ex-Vel-Vidane</i> of Kalawewa	0	3	7.6
48	Do.	Coconut garden contains 12 coconut trees 3 years old and rocks	U. Esa of Kalawewa	0	1	19.5

I hereby give public notice, as required by section 7, that the Government proposes to take possession of the lands. All persons interested in the aforesaid lands are hereby required to appear personally or by agent before me at Kalawewa Bungalow on July 14, 1923, at 2 P.M., and to state the nature of their respective interests in the lands, and the amount and particulars of their claims to compensation for such interests.

Anuradhapura Kachcheri,
June 12, 1923.

C. C. WOOLLEY,
for Government Agent.

HAVING been duly directed by the Governor, with the advice of the Executive Council, acting under the provisions of "The Land Acquisition Ordinance of 1876," section 6, to take order for the acquisition of the following lands, required for a public purpose, namely, for the construction of the Batticaloa-Trincomalee Light Railway, to wit:—

Extract No. 1 of block survey preliminary plan 854. Village—Walaswewa in Negampaha korale.

Lot.	Name of Land.	Description.	Name of Claimant.	Extent.		
				A.	R.	P.
9	Udaseerambeweaccare	Chena	Bandage Ukku Banda and others in undivided shares	0	3	11.8
10	Udaseerambewewela	Paddy	Kalu Bandage Bandi Menika	0	0	1.1
11	Do.	do.	Bandage Ukku Banda	0	0	22.3
12	Do.	do.	Appuhamige Kalu Banda	0	0	32.6
13	Do.	do.	Punchiralage Kiri Banda	0	1	0
14	Do.	do.	Appuhamige Dingiri Banda	0	1	1.8
15	Do.	do.	Punchiralage Mudiyanse	0	1	1.3
16	Do.	do.	Bandage Kapu hamy	0	0	26.2
17	Do.	do.	Ranhamige Ukku Amma	0	0	25
18	Do.	do.	Kalu Bandage Bandi Menika	0	0	20.8
21	Do.	do.	Bandage Ukku Banda	0	0	9.5
22	Accaraidama	Chena	Bandage Kapuruhami Vel-Vidane	0	0	19.6

I hereby give public notice, as required by section 7, that the Government proposes to take possession of the lands. All persons interested in the aforesaid lands are hereby required to appear personally or by agent before me at the spot on July 12, 1923, at 10 A.M., and to state the nature of their respective interests in the lands, and the amount and particulars of their claims to compensation for such interests.

Anuradhapura Kachcheri,
June 12, 1923.

C. C. WOOLLEY,
for Government Agent.

HAVING been duly directed by the Governor, with the advice of the Executive Council, acting under the provisions of "The Land Acquisition Ordinance of 1876," section 6, to take order for the acquisition of the following lands, required for a public purpose, namely, for the construction of the Batticaloa-Trincomalee Light Railway, to wit:—

Extract No. 1 of block survey preliminary plan 856. Village—Diyabetiyagama in Negampaha korale..

Lot.	Name of Land.	Description.	Name of Claimant.	Extent.		
				A.	R.	P.
2	Diyabetiyagamawela	Paddy (abandoned).	Baiyage Menika, Kumburage Kiriya, Ungage Ponni, Lansuwa Vel-Pediya, Menika Podiyage Appuwa, Puspuge Pancha, Punchage Kawwa and Kapuwage Rana, all of Nawattegama	0	0	28.7
3	Do.	do.	Baiyage Menika of Nawattegama	0	0	12.5
4	Do.	do.	Kumburage Kiriya of ditto	0	0	6.1
5	Do.	do.	Ungage Ponni of ditto	0	0	8.5

Lot.	Name of Land.	Description.	Name of Claimant.	Extent.		
				A.	R.	P.
6	Diyabetiyagamawela	Paddy (abandoned)	Lansuwa Vel-Pediya of ditto	0	0	14.3
7	Do.	do.	Menika Podiyage Appua of Nanwattagama	0	0	11
8	Do.	do.	Puspaga Puncha and Punchage Kawwa, both of Nanwattagama	0	0	16
9	Do.	do.	Kapuwage Rana and Kirawithane Henaya, both of Nanwattagama	0	0	14.3
10	Do.	do.	Kumarage Senthuwa of Nanwattagama	0	0	7.1
11	Do.	do.	Velage Baiyapediya and Pedyage Rankiri, both of Nanwattagama	0	0	20.5

I hereby give public notice, as required by section 7, that the Government proposes to take possession of the lands. All persons interested in the aforesaid lands are hereby required to appear personally or by agent before me at the spot on July 12, 1923, at 11 A.M., and to state the nature of their respective interests in the lands, and the amount and particulars of their claims to compensation for such interests.

Anuradhapura Kachcheri,
June 12, 1923.

C. C. WOOLLEY,
for Government Agent.

HAVING been duly directed by the Governor, with the advice of the Executive Council, acting under the provisions of "The Land Acquisition Ordinance of 1876," section 6, to take order for the acquisition of the following lands, required for a public purpose, namely, for sites for cooly lines and houses for goiyas in connection with the opening up of lands under the Hingurearewewa Scheme at Embilipitiya, to wit :—

Lot.	Name of Land.	Description.	Name of Claimant.	Extent.		
				A.	R.	P.
Preliminary plan 3,198. Villages—Udagama and Pallegama.						
1	Naraddawa	Chena	Senarath Ratnayaka Kiri Banda and others	0	2	12.6
2	Do.	do.	do.	0	2	27.9
3	Do.	do.	do.	0	3	35
4	Do.	do.	do.	1	0	8.7
5	Do.	do.	do.	1	0	5.9
6	Do.	do.	do.	1	0	0.7
7	Do.	do.	do.	0	0	18.6
8	Do.	do.	do.	0	3	35.3
9	Do.	do.	do.	0	2	39.5
10	Do.	do.	do.	0	1	26.1
11	Do.	do.	do.	0	0	24.2
12	Do.	do.	do.	0	0	1.7
13	Do.	do.	—	0	0	1.6
14	Do.	do.	—	0	0	1.7
15	Do.	do.	—	0	0	3
16	Do.	do.	—	0	0	4.2
26	Do.	do.	Senarath Ratnayaka Kiri Banda and others	0	3	38
27	Do.	do.	—	0	0	10.5

I hereby give public notice, as required by section 7, that the Government proposes to take possession of the lands. All persons interested in the aforesaid lands are hereby required to appear personally or by agent before me at Embilipitiya District Road Committee bungalow on July 9, 1923, at 3 P.M., and to state the nature of their respective interests in the lands, and the amount and particulars of their claims to compensation for such interests.

Ratnapura Kachcheri,
June 11, 1923.

G. F. R. BROWNING,
Government Agent.

HAVING been duly directed by the Governor, with the advice of the Executive Council, acting under the provisions of "The Land Acquisition Ordinance of 1876," section 6, to take order for the acquisition of the following land, required for a public purpose, namely, for sites for oil installations at Talawakele Railway Station, to wit :—

Lot.	Name of Land.	Description.	Name of Claimant.	Extent.		
				A.	R.	P.
Preliminary plan 7,502. Village—Talawakele.						
1	Talawakele estate	Tea land	Talawakele Tea Estates Company, Limited	0	2	13.2

I hereby give public notice, as required by section 7, that the Government proposes to take possession of the land. All persons interested in the aforesaid land are hereby required to appear personally or by agent before me at the Nuwara Eliya Kachcheri, on July 14, 1923, at 10 A.M., and to state the nature of their respective interests in the land, and the amount and particulars of their claims to compensation for such interests.

Nuwara Eliya Kachcheri,
June 13, 1923.

E. T. DYSON,
Assistant Government Agent.