

# Ceylon Government Gazette

Published by Authority.

No. 7,335 — FRIDAY, JUNE 22, 1923.

## Part III.—Lands.

*Separate paging is given to each Part in order that it may be filed separately.*

|  | PAGE |   | PAGE |   | PAGE |
|--|------|---|------|---|------|
| Land Settlement Notices :—             |      | Land Sales by the Government Agents :—  |      | Land Sales by the Settlement Officer :— |      |
| Final Orders ..                        | 697  | North-Western Province ..               | 751  | Northern Province ..                    | —    |
| Preliminary Notices ..                 | 732  | North-Central Province ..               | 752  | Eastern Province ..                     | —    |
| Land Sales by the Government Agents :— |      | Province of Uva ..                      | 753  | North-Western Province ..               | —    |
| Western Province ..                    | —    | Province of Sabaragamuwa ..             | 756  | North-Central Province ..               | 757  |
| Central Province ..                    | 745  | Land Sales by the Settlement Officer :— |      | Province of Uva ..                      | —    |
| Southern Province ..                   | 747  | Western Province ..                     | —    | Province of Sabaragamuwa ..             | 764  |
| Northern Province ..                   | 749  | Central Province ..                     | 756  | Land Acquisition Notices ..             | 765  |
| Eastern Province ..                    | 750  | Southern Province ..                    | —    | Land Resumption Notices ..              | —    |

### FINAL ORDERS.

#### Matale S. O. No. 107.

#### Order under Section 4, Sub-section (1), of "The Waste Lands Ordinances of 1897, 1899, 1900, and 1903."

In the matter of the land commonly called or known as Kahatagahamulahena, situate in the village of Dewaramulla, in the Udugoda Udasiya pattu of the Matale North division of the Matale District, in the Central Province, and of "The Waste Lands Ordinances of 1897, 1899, 1900, and 1903."

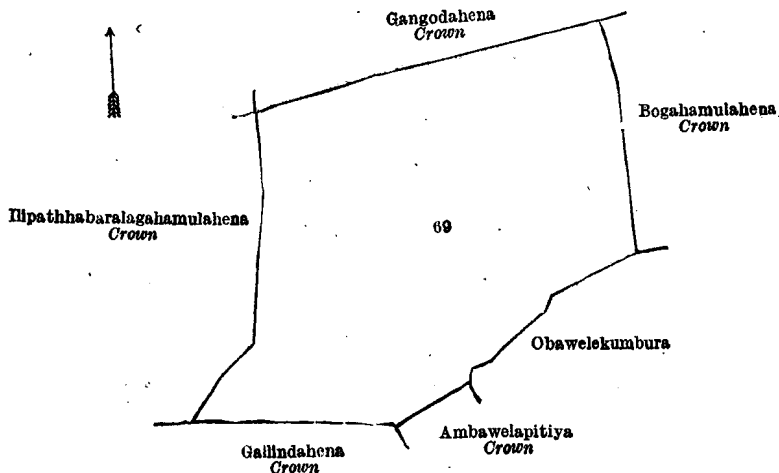
WHEREAS in pursuance of section 1 of the said Ordinances it was duly declared and notified on the 6th day of May, 1921, that if no claim to the land commonly called or known as Kahatagahamulahena, situate in the village of Dewaramulla, in the Udugoda Udasiya pattu of the Matale North division of the Matale District, in the Central Province, containing in extent 5 acres and 28 perches, and shown as lot 69 in block survey preliminary plan 46 and in the annexed diagram, was made to Mungo Tennent Archibald, Special Officer appointed under section 28 of the said Ordinances, within the period of three months from the date specified in the said notice, such land would be declared the property of the Crown, and dealt with on account of the Crown (*vide* Notice No. 7,858):

And whereas Vidaneheneyalagedara Pinaheneya made claim thereto, and Maxwell MacLagan Wedderburn, Special Officer appointed under section 28 of the said Ordinances, made due inquiry into such claim, and whereas the said claimant and Maxwell MacLagan Wedderburn, one of the aforesaid Special Officers, came to an agreement in writing dated the 19th day of October, 1922, concerning the said land, under section 4, sub-section (1), of the said Ordinances, whereby it was agreed that the said claimant should be declared along with (a) Vidaneheneyalagedara Kuda Ridi, (b) Vidaneheneyalagedara Ranee Ridi, and (c) Vidaneheneyalagedara Kalu Ridi the purchaser, in the following shares, viz.,  $\frac{1}{4}$  to the said claimant,  $\frac{1}{4}$  to the said (a) Vidaneheneyalagedara Kuda Ridi,  $\frac{1}{4}$  to the said (b) Vidaneheneyalagedara Ranee Ridi, and  $\frac{1}{4}$  to the said (c) Vidaneheneyalagedara Kalu Ridi of the said land upon payment, on or before the 20th day of November, 1922, to the Assistant Government Agent at Matale, of a sum of Rupees Eighty-four only (Rs. 84), as the purchase amount of the said land, and whereas the said amount has been duly paid by the said claimant, he is hereby, in pursuance of the agreement aforementioned, declared along with the said (a) Vidaneheneyalagedara Kuda Ridi, (b) Vidaneheneyalagedara Ranee Ridi, and (c) Vidaneheneyalagedara Kalu Ridi to be the purchaser, in the said shares, of the said land, as more fully described herein below.

#### • Description of the Land referred to.

The land commonly called or known as Kahatagahamulahena situate in the village of Dewaramulla, in the Udugoda Udasiya pattu of the Matale North division of the Matale District, in the Central Province, containing in extent 5 acres and 28 perches, and shown as lot 69 in block survey preliminary plan 46 and in the annexed diagram; and bounded as follows: on the north by Gangadahena to be declared the property of the Crown under the Waste Lands Ordinances; on the east by Bogahamulahena to be declared the property of the Crown under the Waste Lands Ordinances, Obawelekumbura

claimed by Vidanahenayalagedara Pina Henaya of Maningomuwa, Ambawelapitiya to be declared the property of the Crown under the Waste Lands Ordinances; on the south by Ambawelapitiya to be declared the property of the Crown under the Waste Lands Ordinances, Gallindahena to be declared the property of the Crown under the Waste Lands Ordinances; on the west by Iipathhabaralagahamulahena to be declared the property of the Crown under the Waste Lands Ordinances.



Surveyor-General's Office,  
Colombo, November 24, 1922.

Scale of 4 Chains to an Inch.

C. H. VINCE,  
for Surveyor-General.

February 23, 1923.

H. C. TOLLER,  
Special Officer.

**Matale S. O. No. 108.**

**Order under Section 2 of "The Waste Lands Ordinances of 1897, 1899, 1900, and 1903,"  
declaring Land to be Crown Property.**

In the matter of the lands commonly called or known as Hapugahaelahena, Muttettulanda (reservation for road), &c., situate in the village of Dewaramulla, in the Udugoda Udasiya pattu of the Matale North division of the Matale District, in the Central Province, and of "The Waste Lands Ordinances of 1897, 1899, 1900, and 1903."

THE notice required by section 1 of "The Waste Lands Ordinances of 1897, 1899, 1900, and 1903," having been duly published in manner prescribed by that section in respect of the above-named lands (*vide* Notice No. 7,858), and no claim having been made to the said lands or to any interest therein within the period of three months from the date specified in the said notice, I, Harry Chambers Toller, Special Officer appointed under section 28 of the said Ordinances, under and by virtue of the powers vested in me in that behalf by section 2 of the said Ordinances, do hereby on this 22nd day of February, 1923, order and declare that the said lands, as more fully described herein below, situate in the village of Dewaramulla, in the Udugoda Udasiya pattu of the Matale North division of the Matale District, in the Central Province, and shown as lots 11, 15, 78, 1, 9, 105, 39, 91, 46, 84, 85, 86, 87, 96, 56, 57, 102, 59, 61, 63, 64, 65, 66, 67, 68, 70, 71, 72, 73, 74, 75, 76, and 104 in block survey preliminary plan 46 and in the annexed diagrams, and containing in extent 81 acres and 33 perches, are the property of the Crown.

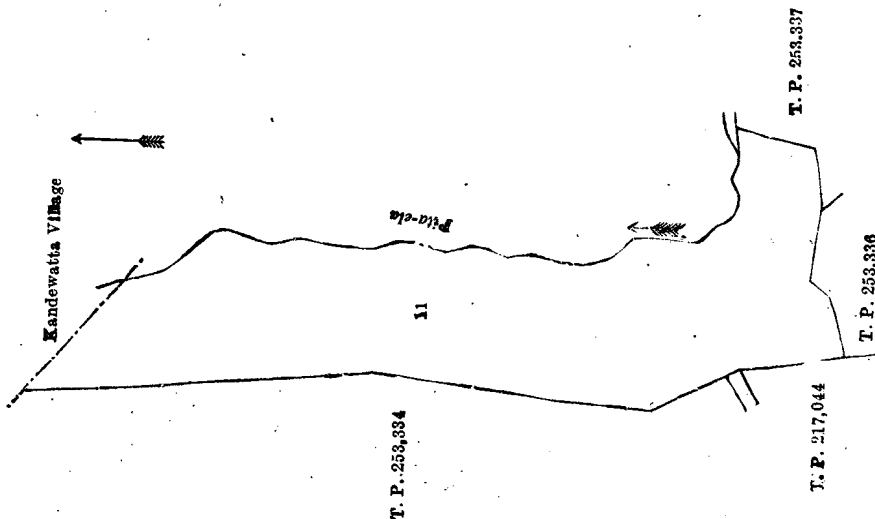
*Description of the Lands referred to.*

The following lots situate in the village of Dewaramulla, in the Udugoda Udasiya pattu of the Matale North division of the Matale District, in the Central Province, as described in the annexed diagrams:—

I.—Block survey preliminary plan 46.

| Lot. | Name of Land.   | Extent, A. R. P. |
|------|-----------------|------------------|
| 11   | Hapugahaelahena | 4 3 20           |

and bounded as follows: on the north by the village limit of Kandewatta; on the east by the Pita-ela T. P. 253,337; on the south by T. Ps. 253,337 and 253,336; on the west by T. P. 217,044 and T. P. 253,334.



Surveyor-General's Office,  
Colombo, December 21, 1920.

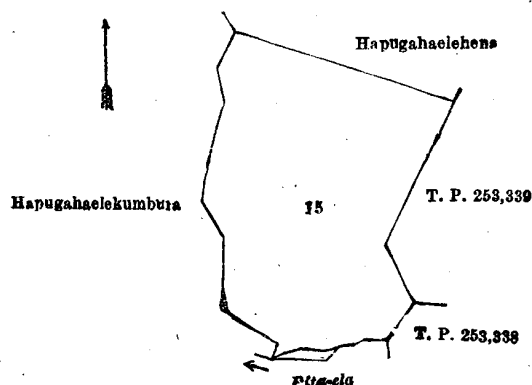
Scale of 4 Chains to an Inch.

G. K. THORNHILL,  
for Surveyor-General.

## II.—Block survey preliminary plan 46.

| Lot. | Name of Land.   | Extent, A. R. P. |
|------|-----------------|------------------|
| 15   | Hapugahaelahena | 2 2 7            |

and bounded as follows : on the north by Hapugahaelehena sold by the Crown ; on the east by T. Ps. 253,339 and 253,338 ; on the south by the Pita-ela ; on the west by Hapugahaelekumbura claimed by Pana Mana Mohamadu Meera Saibo and another.



Surveyor-General's Office,  
Colombo, December 21, 1920.

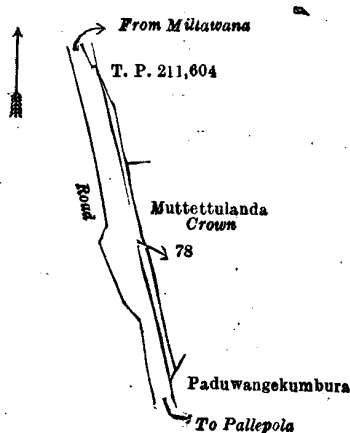
Scale of 4 Chains to an Inch.

G. K. THORNHILL,  
for Surveyor-General.

## III.—Block survey preliminary plan 46.

| Lot. | Name of Land.                        | Extent, A. R. P. |
|------|--------------------------------------|------------------|
| 78   | Muttettulanda (reservation for road) | 0 0 18           |

and bounded as follows : on the north by T. P. 211,604 ; on the east by T. P. 211,604, Muttettulanda sold by the Crown ; on the south by Paduwangekumbura claimed by Lindagawagedera Boda and others ; on the west by the road from Pallepola to Millawana.



Surveyor-General's Office,  
Colombo, December 21, 1920.

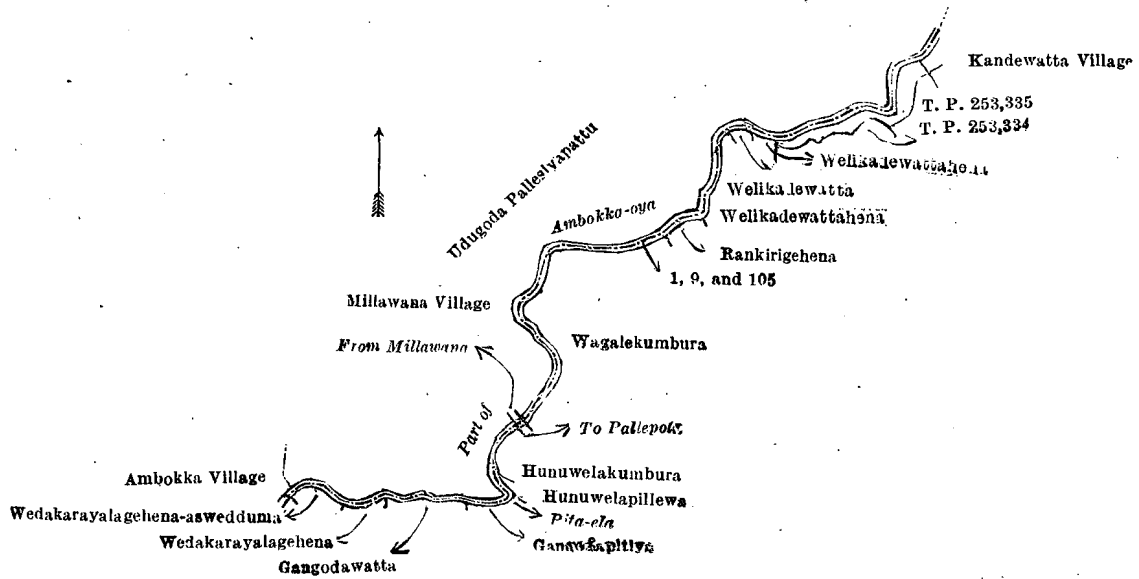
Scale of 4 Chains to an Inch.

G. K. THORNHILL,  
for Surveyor-General.

## IV.—Block survey preliminary plan 46.

| Lot. | Name of Land.   | Extent, A. R. P. |
|------|---|------------------|
| 1    | Ambokka-oya (part of)   | 1 2 5            |
| 9    | Alige Muduna <i>alias</i> Kolongastenne (reservation for oya) | 1 2 10           |
| 105  | Ambokka-oya (part of)   | 0 0 2            |
|      |   | 3 0 17           |

and bounded as follows : on the north by part of Ambokka-oya (the boundary of the Udugoda Pallesiya pattu), the village limit of Kandewatta ; on the east by T. Ps. 253,335, 253,334, Welikadewattehena sold by the Crown, Welikadewatte claimed by Waduragoddayalagegedera Ran Kiri, Welikadewattehena sold by the Crown, Ran Kirigehena sold by the Crown, Wagalekumbura claimed by Badalgedera Abaran Appu, Hunuwelakumbura claimed by Minipitiyegedera Punchirala and others, Hunuwelapillewa claimed by Meepitiyagedera Mudiyanse, the Pita-ela ; on the south by Gangodapitiya claimed by Dissanayakagedera Appuhami and others, Gangodawatta claimed by ditto, Wedakarayalagehena claimed by Badalgedera Ranhamy Nachehire, Wedakarayalagehena-aswedduma claimed by ditto ; on the west by the village limit of Ambokka, part of Ambokka-oya (the boundary of the Udugoda Pallesiya pattu).



Surveyor-General's Office,  
Colombo, October 23, 1920.

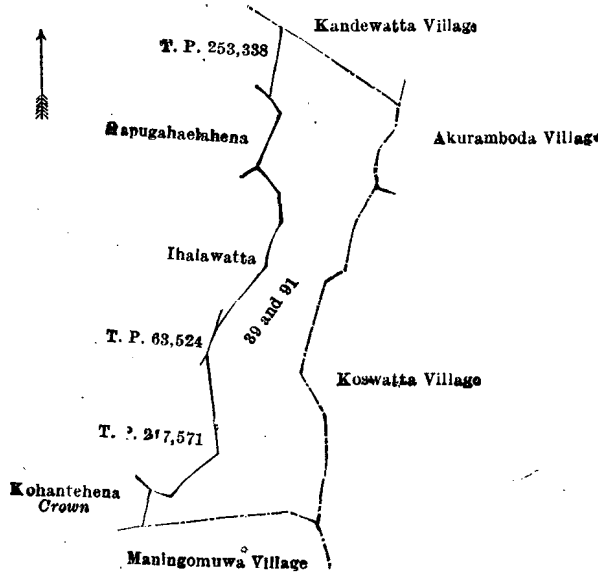
Scale of 16 Chains to an Inch.

G. K. THORNHILL,  
for Surveyor-General.

V.—Block survey preliminary plan 40.

| Lot. | Name of Land.     | Extent, A. R. P. |
|------|-------------------|------------------|
| 39   | Welikandemukalana | 31 2 35          |
| 91   | Walakadayayahena  | 2 2 15           |
|      |                   | 34 1 10          |

and bounded as follows : on the north by the village limit of Kandewatta ; on the east by the village limit of Akuramboda, the village limit of Koswatta ; on the south by the village limit of Maningomuwa ; on the west by Kohantehena sold by the Crown, T. Ps. 217,571, 63,524, Ihalawatta sold by the Crown, Hapugahaehena sold by the Crown, T. P. 253,338.



Surveyor-General's Office,  
Colombo, October 23, 1920.

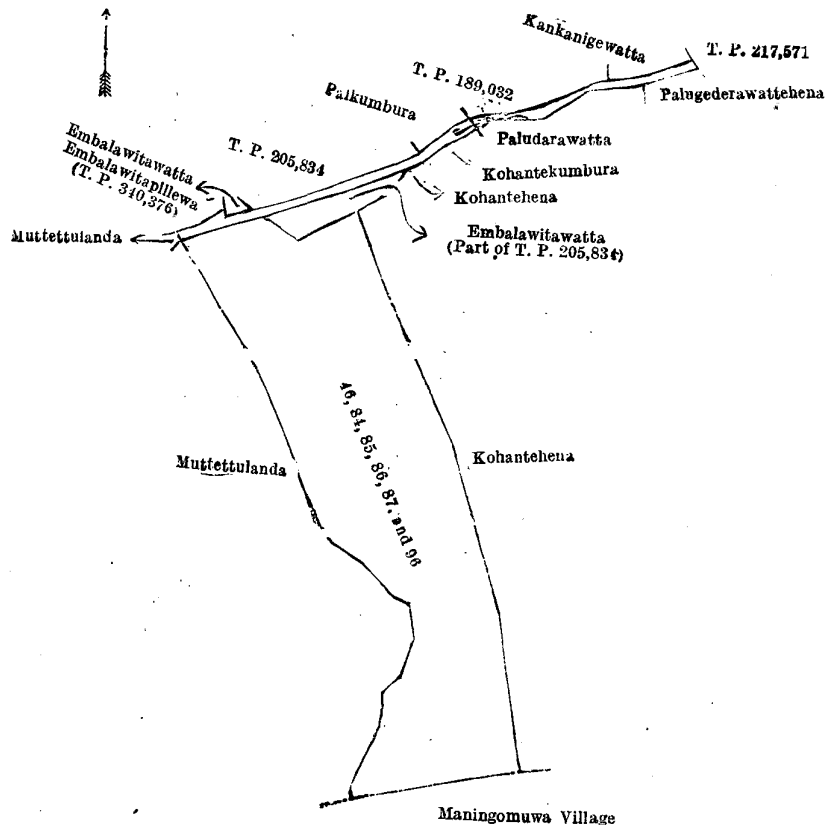
Scale of 16 Chains to an Inch.

G. K. THORNHILL,  
for Surveyor-General.

## VI.—Block survey preliminary plan 46.

| Lot. | Name of Land.                             | Extent, A. R. P. | Lot | Name of Land. | Extent, A. R. P. |
|------|---|------------------|-----|---------------|------------------|
| 46   | Road                                      | 0 0 12           | 86  | Road          | 0 0 5            |
| 84   | Do.                                       | 0 0 8            | 87  | Do.           | 0 0 15           |
| 85   | Galweteheha (to be reserved for cemetery) | 1 0 12           | 96  | Galweteheha   | 2 3 13           |
|      |   |                  |     |               | 4 0 25           |

and bounded as follows : on the north by Embalawitapillewa sold by the Crown (T. P. 340,376), Embalawitawatta claimed by Maduragodayalagegedera Somaliya and others, T. P. 205,834, Palkumbura claimed by Dissanaikagedera Appuhami, T. P. 189,032, Kankanigewatta claimed by Pana Muna Mohamadu Meera Saibo ; on the east by T. P. 217,571, Palugederawattehena sold by the Crown, Paludarawatta claimed by Maduragodayalagegedera Somaliya and another, Kohantekumbura claimed by Maduragodayalagegedera Pusumba and others, Kohantehena sold by the Crown, Embalawitawatta (part of T. P. 205,834), Kohantehena sold by the Crown ; on the south by the village limit of Maningomuwa ; on the west by Muttettulanda sold by the Crown.



Surveyor-General's Office,  
Colombo, October 23, 1920.

Scale of 4 Chains to an Inch.

G. K. THORNHILL,  
for Surveyor-General.

## VII.—Block survey preliminary plan 46.

| Lot. | Name of Land.                          | Extent, A. R. P. |
|------|--|------------------|
| 56   | Hunuwelapillewa (reservation for road) | 0 0 18           |
| 57   | Road                                   | 1 1 7            |
| 102  | Galwetakanatta (reservation for road)  | 0 1 4            |
|      |  | 1 2 29           |

and bounded as follows : on the north by the Ambokka-oya ; on the east by Embalawitekumbura claimed by Maduragodayalagegedera Pusumba and others, Hunuwelapillewa claimed by Undiyaralagegedera Appuhamy and others, Muttettulanda (reservation for road) claimed by Pana Muna Mohamadu Meera Saibo, Paduwagekumbura claimed by Lindagawagedera Boda and others T. P. 217,735 ; on the south by the village limit of Maningomuwa ; on the west by the Pita-ela, Hunuwelakumbura and Paspelakumbura claimed by Millawane Ratragedera Ukkurala and others, Hunuwelakumbura claimed by Mipitiyegedera Dingiri Banda and others, Hunuwelakumbura claimed by Undiyaralalagegedera Ukkurala and others, Hunuwelakumbura claimed by Undiyaralalagegedera Ukku Banda, Hunuwelakumbura claimed by Undiyaralalagegedera Ukkurala and another, Hunuwelakumbura claimed by Delgahagedera Kalu Banda, Hunuwelakumbura claimed by Lindagawagedera Boda, Hunuwelamuttettuwekumbura claimed by Arambegedera Tikiri Menika, Hunuwelakumbura claimed by Dissanayaka Mudiyansele Puchi Menika, Hunuwelakumbura claimed by Dissanayaka Mudiyansele Appuhami and others, Hunuwelakumbura *alias* Muttettuwekumbura claimed by Arambegedera Tikiri Menika, Hunuwelakumbura claimed by Mipitiyegedera Punchirala and others.

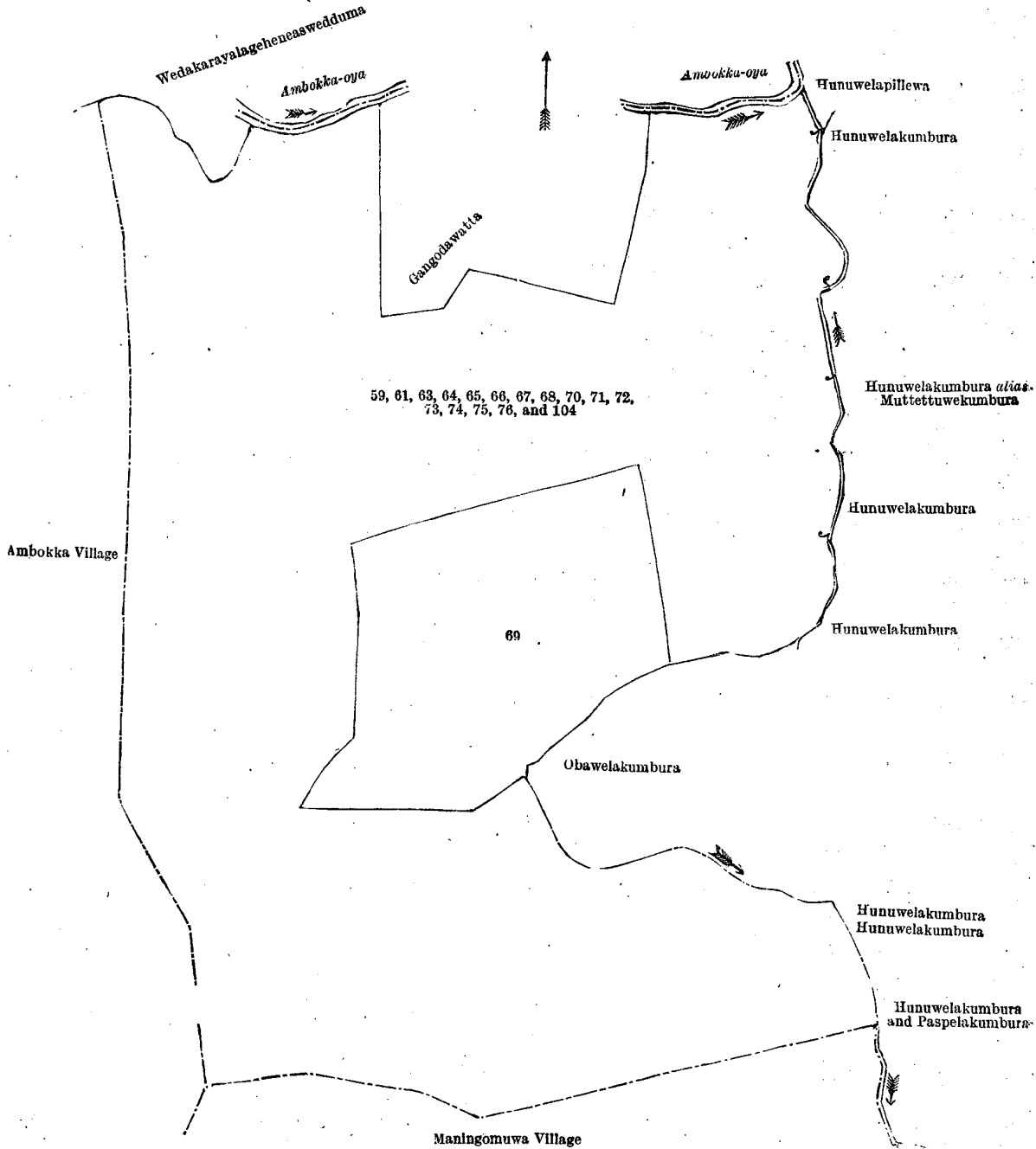


and bounded as follows : on the north by Wedakarayalageheneaswedduma claimed by Badalgedara Ranhamy Nachhire, the Ambokka-oya, Gangodawatta claimed by Dissanayakedara Appuhamy and others, the Ambokka-oya ; on the east by Hunuwelapillewa claimed by Mipitiyegedara Mudiyanse and others, Hunuwelakumbura claimed by Mipitiyegedara Punchirala and others, Hunuwelakumbura *alias* Muttettuwekumbura claimed by Arambegedara Tikiri Menika, Hunuwelakumbura claimed by Dissanayaka Mudiyanse, Obawelakumbura claimed by Vidaneheneyalagedara Pina Heneya of Maningomuwa, Hunuwelakumbura claimed by Undiyaralalagedara Ukkurala and another, Hunuwelakumbura claimed by Mipitiyegedara Dingiri Banda and others, Hunuwelakumbura and Paspelakumbura claimed by Millawana Ratrangedara Ukkurala and others ; on the south by the village limit of Maningomuwa ; on the west by the village limit of Ambokka.

NOTE.—The following lot lying within the above-mentioned boundaries is excluded from this part of the order and its acreage of 5 acres and 28 perches is not included in the acreage of 30 acres 1 rood and 27 perches given above :—

Block survey preliminary plan 46.

| Lot. | Name of Land.      | Extent, A. R. P. |
|------|--------------------|------------------|
| 69   | Kahatagahamulahena | 5 0 28           |



Surveyor-General's Office,  
Colombo, November 24, 1922.

Scale of 4 Chains to an Inch.

C. H. VINCE,  
for Surveyor-General.

February 22, 1923.

H. C. TOLLER,  
Special Officer.

## Kurunegala S. O. No. 3,352.

Order under Section 2 of "The Waste Lands Ordinances of 1897, 1899, 1900, and 1903,"  
declaring Land to be Crown Property.

In the matter of the lands commonly called or known as Kadukan-ela (stream), (half the area of stream), Aswedumehenyaya (reservation for ela), &c., situate in the village of Ganegama, in the Giratalane korale of the Dewamedihatpattu of the Kurunegala District, in the North-Western Province, and of "The Waste Lands Ordinances of 1897, 1899, 1900, and 1903."

THE notice required by section 1 of "The Waste Lands Ordinances of 1897, 1899, 1900, and 1903," having been duly published in manner prescribed by that section in respect of the above-named lands (*vide* Notice No. 7,542), and no claim having been made to the said lands or to any interest therein within the period of three months from the date specified in the said notice, I, Norman Albert Hampton, Special Officer appointed under section 28 of the said Ordinances, under and by virtue of the powers vested in me in that behalf by section 2 of the said Ordinances, do hereby on this 5th day of February, 1923, order and declare that the said lands, as more fully described herein below, situate in the village of Ganegama, in the Giratalane korale of the Dewamedihatpattu of the Kurunegala District, in the North-Western Province, and shown as lots 1, 7, 12, 17, 18, 18½, 4, 11, 41, 14, 15, 21, 42, 43, 44, 46, 29, 33, 36, and 40 in block survey preliminary plan 1,745 and in the annexed diagrams, and containing in extent 31 acres 2 roods and 8 perches, are the property of the Crown.

*Description of the Lands referred to.*

The following lots situate in the village of Ganegama, in the Giratalane korale of the Dewamedihatpattu of the Kurunegala District, in the North-Western Province, as described in the annexed diagrams:—

## I.—Block survey preliminary plan 1,745.

| Lot.  | Name of Land.                                    | Extent, A. R. P. | Lot.   | Name of Land.                          | Extent, A. R. P. |
|-------|--|------------------|--------|--|------------------|
| 1 ..  | Kadukan-ela (stream) (half the area of stream)   | 1 2 36           | 17 ..  | Medihena (reservation for Kadukan-ela) | 1 0 6            |
| 7 ..  | Aswedumehenyaya (reservation for ela)            | 0 2 5            | 18 ..  | Yalhena (reservation for Kadukan-ela)  | 0 2 1            |
| 12 .. | Welwalagawahenyaya (reservation for Kadukan-ela) | 4 0 3            | 18½ .. | Ela (stream) (half the area of stream) | 0 0 5            |
|       |  |                  |        |  | 7 3 16           |

(Exclusive of the road and stream passing through the lands.)

and bounded as follows: on the north by part of the Kadukkan-ela (the korale boundary of Baladora korale); on the east by part of ela; on the south by Welwalagawahena to be declared the property of the Crown under the Waste Lands Ordinances, Pita-ela to be declared the property of the Crown under the Waste Lands Ordinances, Medihena to be declared the property of the Crown under the Waste Lands Ordinances, Pita-ela to be declared the property of the Crown under the Waste Lands Ordinances, Welwalagawahenyaya to be declared the property of the Crown under the Waste Lands Ordinances, the Gansabhawa road to be declared the property of the Crown under the Waste Lands Ordinances, Aswedumehenyaya to be declared the property of the Crown under the Waste Lands Ordinances, Aswedumekumbura claimed by Dissanayaka Mudiyansele Ausadahami and others, Pita-ela to be declared the property of the Crown under the Waste Lands Ordinances, Kumbukgahamulahena claimed by Dissanayaka Mudiyansele Gunarathami and others, Kongahakumbura claimed by Dissanayaka Mudiyansele Gunarathami and others, Kadurugahakumbura claimed by Dissanayaka Mudiyansele Punchirala and others; on the west by the boundary of Baladora korale.

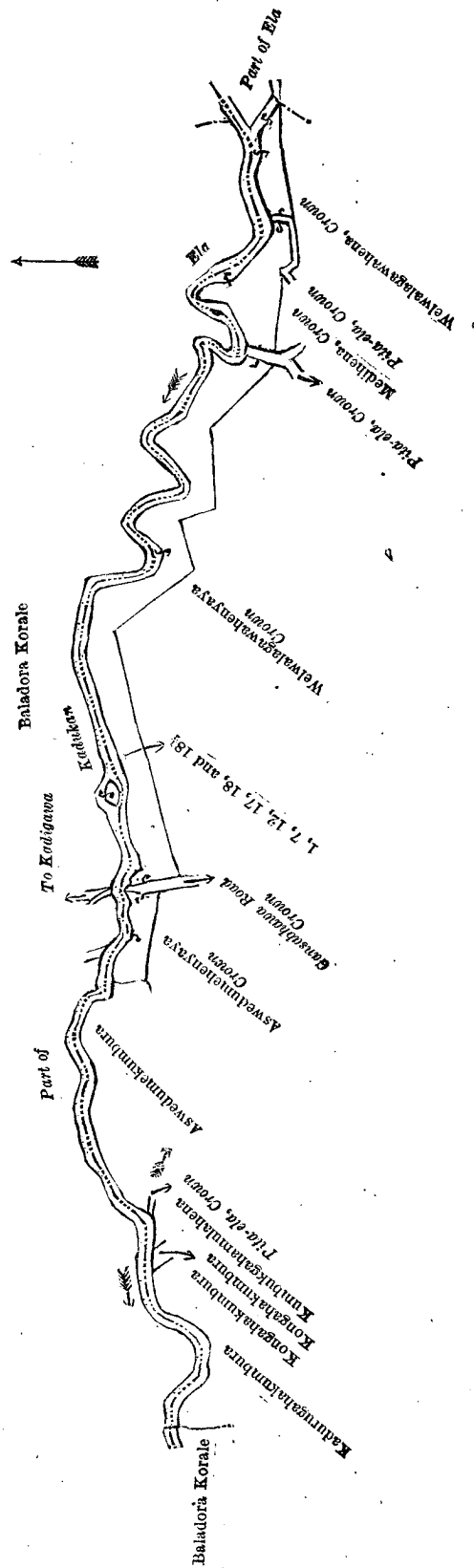
[For Diagram see page 705.]

## II.—Block survey preliminary plan 1,745.

| Lot. | Name of Land.     | Extent, A. R. P. |
|------|-------------------|------------------|
| 4 .. | Pita-ela (stream) | 1 0 23           |

and bounded as follows: on the north by part of Kadukan-ela to be declared the property of the Crown under the Waste Lands Ordinances (the boundary of the Baladora korale); on the east by Aswedumekumbura claimed by Dissanayaka Mudiyansele Ausadahami and others, Aswedumehenyaya to be declared the property of the Crown under the Waste Lands Ordinances, Pahalakumbura claimed by Dissanayaka mudiyansele Ran Menika, the Gansabhawa road to be declared the property of the Crown under the Waste Lands Ordinances, Ihalawelyaya claimed by Dissanayaka Mudiyansele Mudalihamy and another, Welwalagawahenyaya to be declared the property of the Crown under the Waste Lands Ordinances; on the south by Welwala (water hole) to be declared the property of the Crown under the Waste Lands Ordinances, Timbirigahamulakumbura claimed by Dissanayaka Mudiyansele Banda and others, Medakumbura claimed by Dissanayaka Mudiyansele Punchirala and others, Pahalakumbura claimed by Dissanayaka Mudiyansele Mudalihami and others, Aladambagahakumbura claimed by Dissanayaka Mudiyansele Ausadahami and others, the Gansabhawa road to be declared the property of the Crown under the Waste Lands Ordinances; on the west by Ebbagawapitiya claimed by Dissanayaka Mudiyansele Hetuhami and others, Wetiakumbura claimed by Dissanayaka Mudiyansele Ausadahami and others, Kongahakumbura claimed by Dissanayaka Mudiyansele Gunarathami and others, Kumbukgahamulahena claimed by Dissanayaka Mudiyansele Gunarathami and others, part of the Kadukan-ela to be declared the property of the Crown under the Waste Lands Ordinances (the boundary of the Baladora korale).

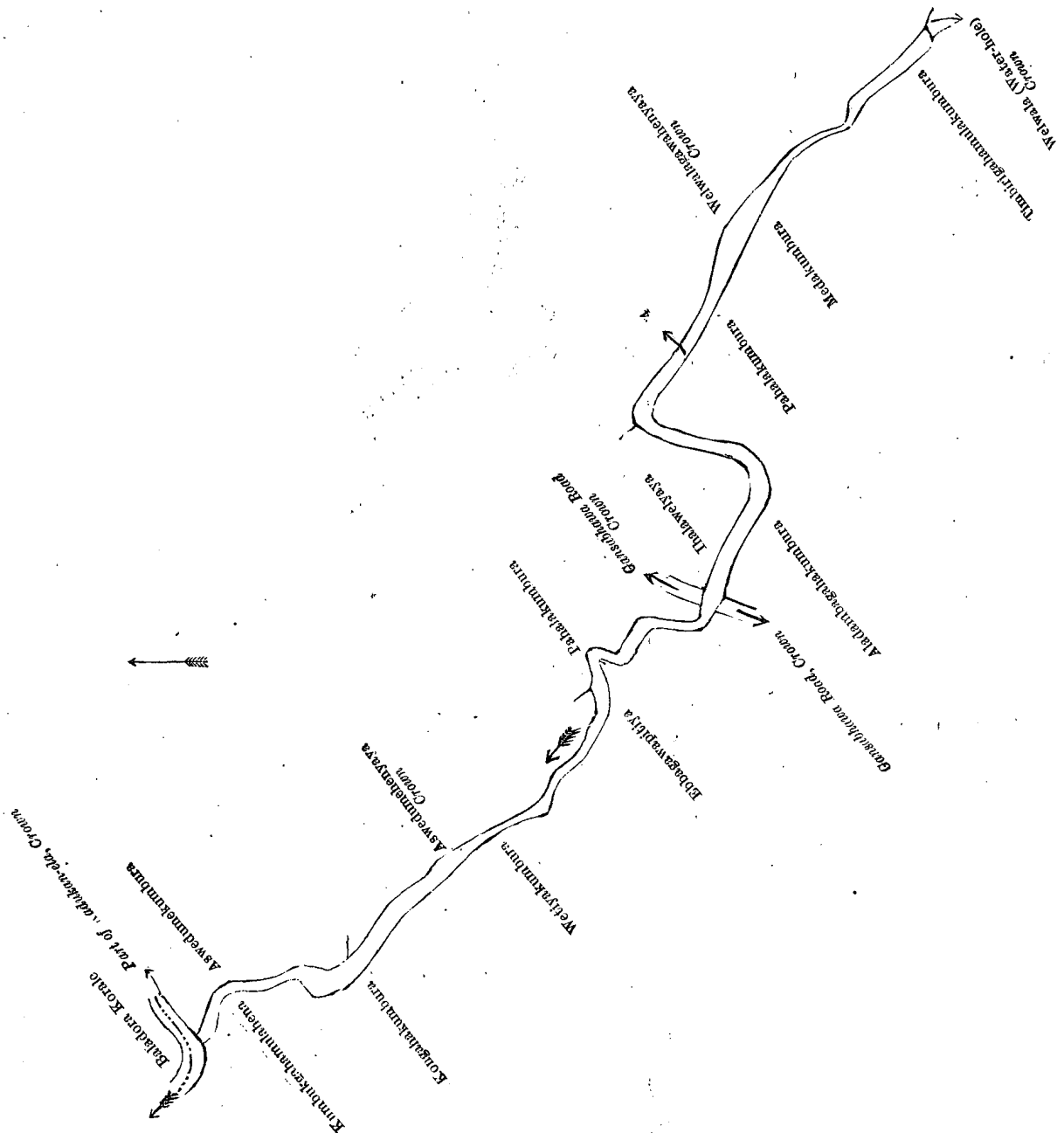




Surveyor-General's Office,  
Colombo, June 30, 1922.

Scale of 8 Chains to an Inch.

C. H. VINCE,  
for Surveyor-General.



Surveyor-General's Office,  
Colombo, June 30, 1922.

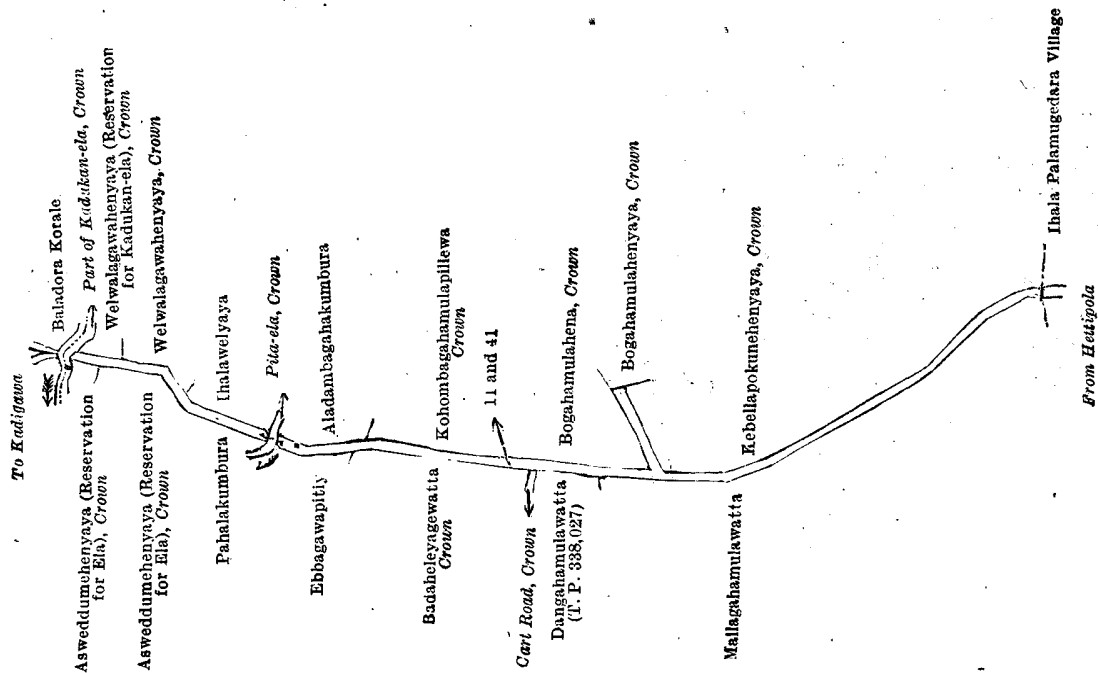
Scale of 4 Chains to an Inch.

C. H. VINCE,  
for Surveyor-General

III.—Block survey preliminary plan 1,745.

| Lot.  | Name of Land.      | Extent, A. R. P. |
|-------|--------------------|------------------|
| 11 .. | Gansabhawa road .. | 0 1 20           |
| 41 .. | Do. ..             | 1 2 18           |
|       |                    | 1 3 38           |

and bounded as follows : on the north by part of the Kadukan-ela to be declared the property of the Crown under the Waste Lands Ordinances, (boundary of Baladora korale) ; on the east by Wewalagawahenyaya (reservation for Kadukan-ela) to be declared the property of the Crown under the Waste Lands Ordinances, Wewalagawahenyaya to be declared the property of the Crown under the Waste Lands Ordinances, Ihala Welyaya claimed by Dissanayaka Mudiyansele Mudalihamy and another, Pita-ela to be declared the property of the Crown under the Waste Lands Ordinances, Aladambagahakumbura claimed by Dissanayaka Mudiyansele Ausadahami and others, Kohombagahamulapillewa to be declared the property of the Crown under the Waste Lands Ordinances, Bogahamulahena to be declared the property of the Crown under the Waste Lands Ordinances, Bogahamulahenyaya to be declared the property of the Crown under the Waste Lands Ordinances, Kebellapokunehenyaya to be declared the property of the Crown under the Waste Lands Ordinances ; on the south by the village limit of Ihala Palamugedera village ; on the west by Mailagahamulawatta sold to Warunakulasuriya Eugin Dabrera, under the Waste Lands Ordinances, Dangahamulawatta sold by the Crown (T. P. 338,027), cart road to be declared the property of the Crown under the Waste Lands Ordinances, Badahelayagewatta to be declared the property of the Crown under the Waste Lands Ordinances, Ebbagawapitiya claimed by Ekanayaka Mudiyansele Hetuhamy and others, Pahalakumbura claimed by Dissanayaka Mudiyansele Ranmenika, Aswedumehenyaya to be declared the property of the Crown under the Waste Lands Ordinances, Aswedumehenyaya (reservation for ela) to be declared the property of the Crown under the Waste Lands Ordinances.



Surveyor-General's Office,  
Colombo, June 30, 1922.

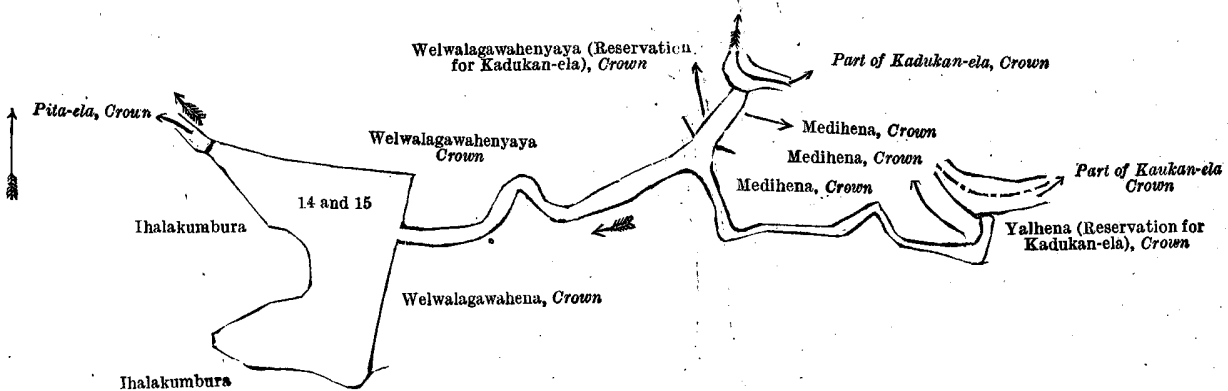
Scale of 8 Chains to an Inch.

C. H. VINCE,  
for Surveyor-General.

IV.—Block survey preliminary plan 1,745.

| Lot.  | Name of Land.        | Extent, A. R. P. |
|-------|----------------------|------------------|
| 14 .. | Welwala (water hole) | 1 1 6            |
| 15 .. | Pita-ela (stream)    | 0 2 1            |
|       |                      | 1 3 7            |

and bounded as follows : on the north by Welwalagawahenyaya to be declared the property of the Crown under the Waste Lands Ordinances, Welwalagawahenyaya (reservation for Kadukan-ela) to be declared the property of the Crown under the Waste Lands Ordinances, part of Kadukan-ela to be declared the property of the Crown under the Waste Lands Ordinances, Medihena to be declared the property of the Crown under the Waste Lands Ordinances, part of Kadukan-ela to be declared the property of the Crown under the Waste Lands Ordinances ; on the east by Yalhena (reservation for Kadukan-ela) to be declared the property of the Crown under the Waste Lands Ordinances ; on the south by Welwalagawahena to be declared the property of the Crown under the Waste Lands Ordinances, Ihalakumbura claimed by Meera Usala Kamalage Hamidu Lebbe and others ; on the west by Ihalakumbura claimed by Meera Usala Kamalage Hamidu Lebbe and others, Ihalakumbura claimed by Dissanayaka Mudiyansele Ranmenika and others, Pita-ela to be declared the property of the Crown under the Waste Land Ordinances.



Surveyor-General's Office,  
Colombo, June 30, 1922.

Scale of 4 Chains to an Inch.

C. H. VINCE,  
for Surveyor-General.

V.—Block survey preliminary plan 1,745.

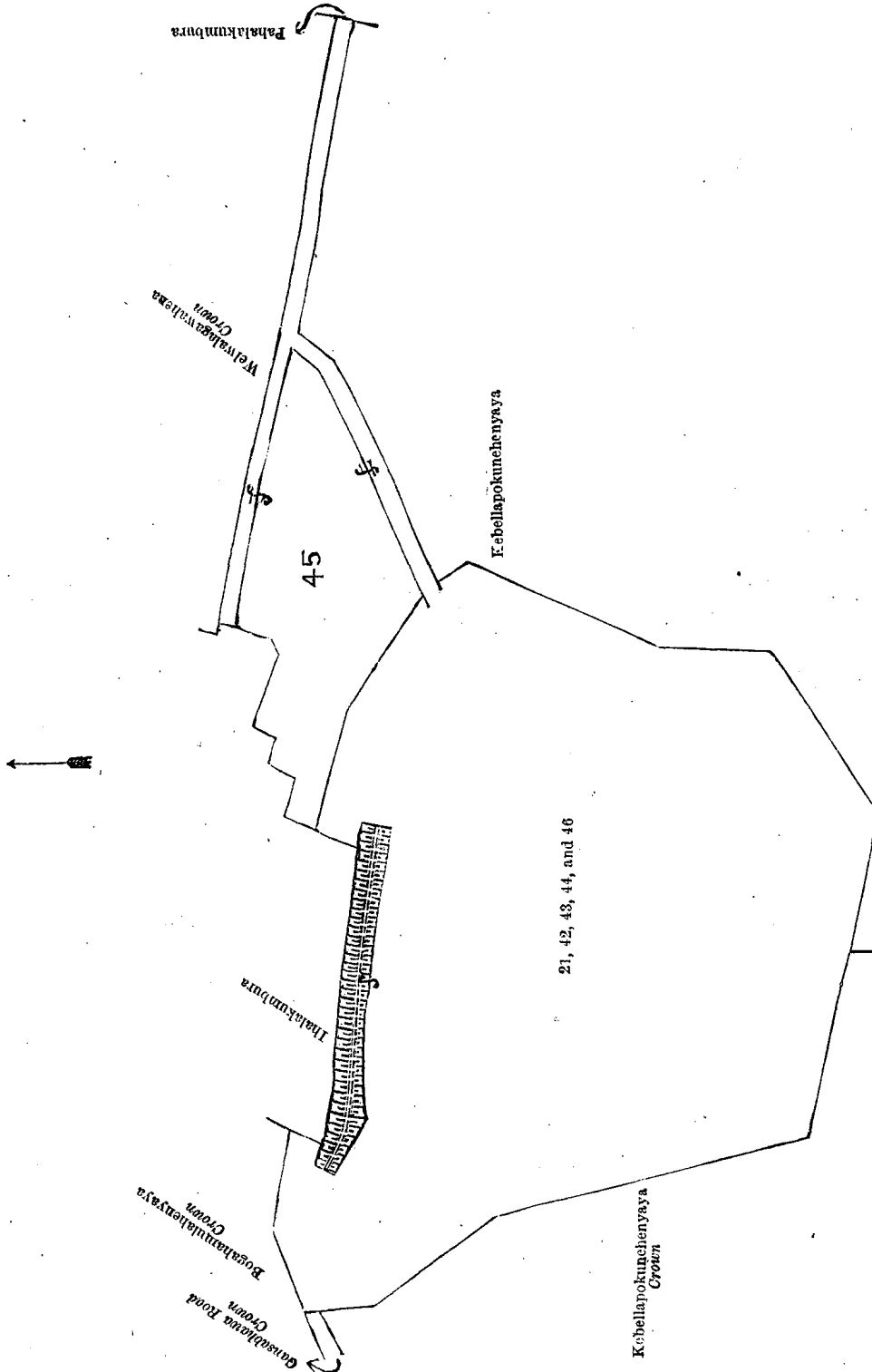
| Lot.  | Name of Land.  | Extent, A. R. P. | Lot.  | Name of Land.                               | Extent, A. R. P. |
|-------|--|------------------|-------|---|------------------|
| 21 .. | Gansabhawa road  | 0 3 14           | 44 .. | Ihalakumburehena (reservation for bund)     | 0 1 29           |
| 42 .. | Bogahamulahenyaya, Bogahamulahena, Kohombagahamulapillewa (reservation for bund) | 0 1 13           | 46 .. | Kebellapokunehenyaya (reservation for bund) | 0 0 3            |
| 43 .. | Ganegamawewa (tank)  | 15 0 19          |       |   | 16 2 38          |

and bounded as follows : on the north by Bogahamulahenyaya to be declared the property of the Crown under the Waste Lands Ordinances, Ihalakumbura claimed by Meera Usola Kamalage Hamidu Lebbe and others, Welwalagawahena to be declared the property of the Crown under the Waste Lands Ordinances ; on the east by Pahalakumbura claimed by Dissanayaka Mudiyanseage Ausadahami and others ; Kebellapokunehenyaya (private) ; on the south by Kebellapokunehenyaya (private), Kebellapokunehenyaya to be declared the property of the Crown under the Waste Lands Ordinances ; on the west by Kebellapokunehenyaya to be declared the property of the Crown under the Waste Lands Ordinances, the Gansabhawa road to be declared the property of the Crown under the Waste Land Ordinances.

NOTE.—The following lot lying within the above-mentioned boundaries is excluded from this part of the order, and its extent of 2 acres 1 rood and 39 perches is not included in the acreage of 16 acres 2 roods and 38 perches given above :—

Block survey preliminary plan 1,745.

| Lot. | Name of Land.    | Extent, A. R. P. |
|------|------------------|------------------|
| 45   | Ihalakumburehena | 2 1 39           |



Surveyor-General's Office,  
Colombo, October 18, 1922.

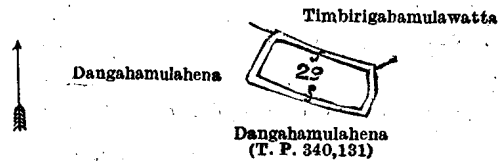
Scale of 4 Chains to an Inch.

A. J. WICKWAR,  
for Surveyor-General.

VI.—Block survey preliminary plan 1,745.

| Lot.  | Name of Land.       | Extent, A. R. P. |
|-------|---------------------|------------------|
| 29 .. | Pataha (water hole) | 0 1 6            |

and bounded as follows : on the north by Timbirigahamulawatta claimed by Dissanayaka Mudiyansele Panchirala and others ; on the east, south, and west by Dangahamulahena (private) (T. P. 340,131).



Surveyor-General's Office,  
Colombo, June 30, 1922.

Scale of 4 Chains to an Inch.

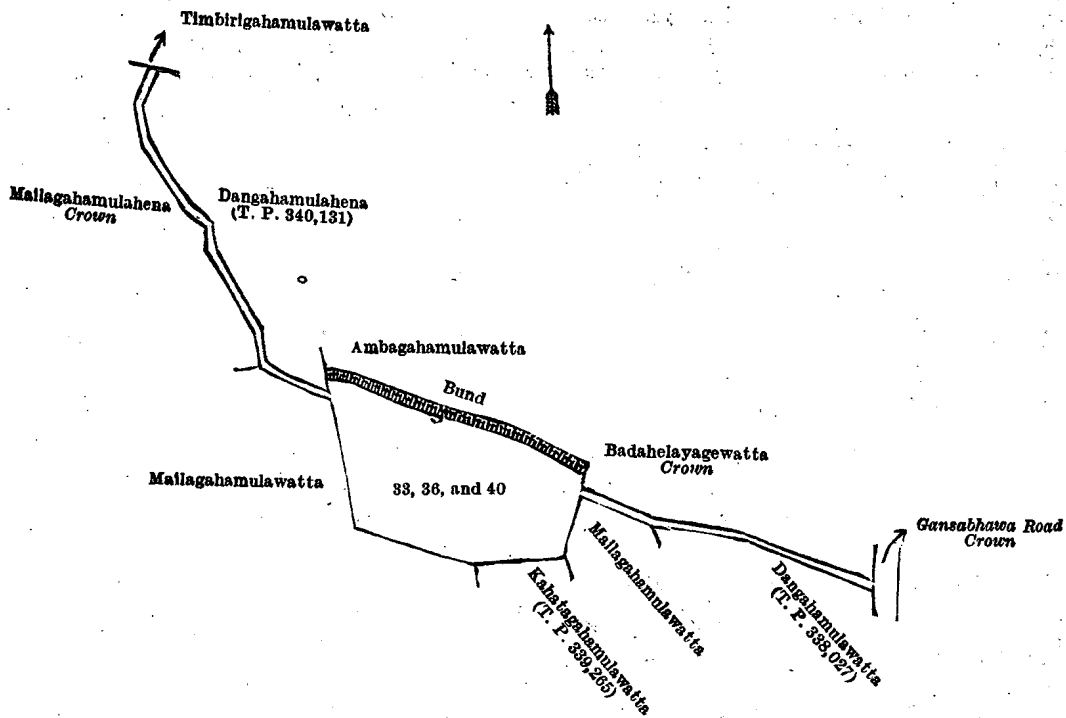
C. H. VINCE,  
for Surveyor-General.

VII.—Block survey preliminary plan 1,745.

| Lot.  | Name of Land.             | Extent, A. R. P. |
|-------|---------------------------|------------------|
| 33 .. | Cart road                 | 0 0 25           |
| 36 .. | Alutwewa (tank abandoned) | 1 1 34           |
| 40 .. | Cart road                 | 0 0 21           |

1 3 0

and bounded as follows : on the north by Timbirigahamulawatta claimed by Dissanayaka Mudiyansele Panchirala and others, Dangahamulahena (T. P. 340,131), Ambagahamulawatta claimed by Dissanayaka Mudiyansele Banda and others, Badahelayagewatta to be declared the property of the Crown under the Waste Lands Ordinances ; on the east by the Gansabhawa road to be declared the property of the Crown under the Waste Lands Ordinances ; on the south by Dangahamulawatta sold by the Crown (T. P. 338,027), Mailagahamulawatta sold to Warnakulasuriya Eugin Dabrera, under the Waste Lands Ordinances, Kahatagahamulawatta sold by the Crown (T. P. 339,265), Mailagahamulawatta sold to Warnakulasuriya Eugin Dabrera under the Waste Lands Ordinances ; on the west by Mailagahamulawatta sold to Warnakulasuriya Eugin Dabrera under the Waste Lands Ordinances, Mailagahamulahena to be declared the property of the Crown under the Waste Lands Ordinances.



Surveyor-General's Office,  
Colombo, June 30, 1922.

Scale of 4 Chains to an Inch.

C. H. VINCE,  
for Surveyor-General.

February 5, 1923.

N. A. HAMPTON,  
Special Officer.

Kurunegala S. O. No. 3,353.

Order under Section 4, Sub-section (1), of "The Waste Lands Ordinances of 1897, 1899, 1900, and 1903,"  
declaring Land to be Crown Property.

In the matter of the land commonly called or known as Bulugahamulahenyaya, situate in the village of Ellakonda, in the Giratalana korale of the Dewamedhi hatpattu of the Kurunegala District, in the North-Western Province, and of "The Waste Lands Ordinances of 1897, 1899, 1900, and 1903."

WHEREAS in pursuance of section 1 of the said Ordinances it was duly notified on the 19th day of November, 1920, that if no claim to the land commonly called or known as Bulugahamulahenyaya, situate in the village of Ellakonda, in the Giratalana korale of the Dewamedhi hatpattu of the Kurunegala District, in the North-Western Province, containing in extent 45 acres and 1 rood and shown as lot 1 in block survey preliminary plan 1,749 and in the annexed diagram, was made to Harry Chambers Toller, Special Officer appointed under section 28 of the said Ordinances, within the period of three months from the date specified in such notice, such land would be declared the property of the Crown, and dealt with on account of the Crown (*vide* Notice No. 7,679) :

And whereas (1) Bamunu Mudiyansele Appuhamy, (2) Bamunu Mudiyansele Appuhan y, (3) Bamunu Mudiyansele Mudalihamy, (4) Bamunu Mudiyansele Kapuruhamy, (5) Bandaranayaka Atapattu Mudiyansele Appuhamy, (6) Bamunu Mudiyansele Heratham, and (7) ditto Appuhamy for themselves made claim to the above-mentioned lot 1; and whereas (8) Bamunu Mudiyansele Kapuruhamy for himself and on behalf of his brothers, viz., (9) Bamunu Mudiyansele Mudalihamy, (10) Bamunu Mudiyansele Appuhamy, and (11) Bamunu Mudiyansele Ausadahamy made claim to the above-mentioned lot 1; and whereas (12) Bamunu Mudiyansele Puchi Menika, (13) Bamunu Mudiyansele Dingiri Banda, and (14) Bamunu Mudiyansele Appuhan y for themselves made claim to the above-mentioned lot 1; and whereas the said 14th claimant having died during the pendency of the inquiry, his heirs, viz., (14a) Bamunu Mudiyansele Hetuhamy, and (14b) Bamunu Mudiyansele Menikhany (minor) were substituted as claimants; and whereas the said 1st, 2nd, 3rd, 4th, 5th, 6th, 7th, 8th, 9th, 10th, and 14a claimants entered into an agreement in writing dated the 11th day of July, 1921; and whereas the said 11th, 12th, and 13th claimants for themselves and the said Bamunu Mudiyansele Hetuhamy, as the duly appointed guardian of the said 14b minor claimant, entered into an agreement in writing dated the 11th day of November, 1921, whereby in consideration of the Settlement Officer settling as private property outside the Waste Lands Ordinances (a) lots 5, 8, and 27 of the notice and of the block survey preliminary plan 1,749, and (b) 15 acres 2 roods and 34 perches more or less of lot 1 of the notice and of the block survey preliminary plan 1,749, now shown as lot 1A on the same plan, the said 1st, 2nd, 3rd, 4th, 5th, 6th, 7th, 8th, 9th, 10th, 11th, 12th, 13th, and 14a claimants and the said Bamunu Mudiyansele Hetuhamy, as the duly appointed guardian of the said 14b minor claimant, withdrew claim to the above-mentioned lot 1 of this order; I, Norman Albert Hampton, Special Officer appointed under section 28 of the said Ordinances, under and by virtue of the powers vested in me in that behalf by section 4 of the said Ordinances, do hereby on this 9th day of February, 1923, order and declare under section 4, sub-section (1), of the said Ordinances, that the said land, as more fully described herein below, is the property of the Crown.

*Description of the Land referred to.*

The following lot situate in the village of Ellakonda, in the Giratalane korale of the Dewamede hatpattu of the Kurunegala District, in the North-Western Province, as described in the annexed diagram:—

Block survey preliminary plan 1,749.

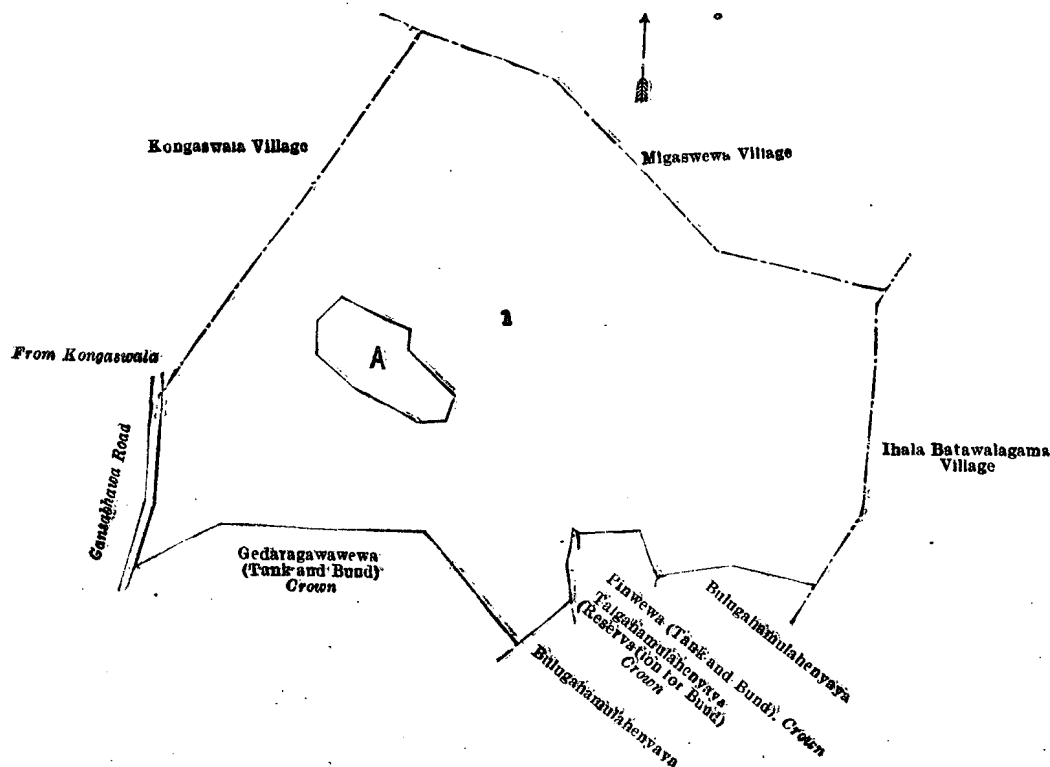
| Lot. | Name of Land.        | Extent, A. R. P. |
|------|----------------------|------------------|
| 1    | Bulughamulahenyaya.. | 45 1 0           |

and bounded as follows: on the north by the village limits of Kongaswala and Migaswewa; on the east by the village limit of Ihala Batawalagama; on the south by Bulughamulahenyaya (private), Pinwewa (tank and bund) to be declared the property of the Crown under the Waste Lands Ordinances, Talgahamulahenyaya (reservation for bund) to be declared the property of the Crown under the Waste Lands Ordinances, Bulughamulahenyaya (private), Gedaragawawewa (tank and bund) to be declared the property of the Crown under the Waste Lands Ordinances; on the west by the Gansabhawa road to Kongaswala, the village limit of Kongaswala.

NOTE.—The following lots lying within the above-mentioned boundaries are excluded from this order, and their aggregate acreage of 1 acre 3 roods and 4 perches is not included in the acreage of 45 acres and 1 rood given above:—

Block survey preliminary plan 1,749.

| Lot. | Name of Land.                             | Extent, A. R. P. |
|------|---|------------------|
| A 2  | Alutwewa (tank and bund, abandoned)       | 1 1 26           |
| A 3  | Talgahamulahenyaya (reservation for bund) | 0 1 18           |
|      |   | 1 3 4            |



Surveyor-General's Office,  
Colombo, January 8, 1923.

Scale of 8 Chains to an Inch.

C. H. VINCE,  
for Surveyor-General.

February 9, 1923.

N. A. HAMPTON,  
Special Officer.

## Kurunegala S. O. No. 3,354.

## Order under Section 4, Sub-section (1), of "The Waste Lands Ordinances of 1897, 1899, 1900, and 1903," declaring Land to be Crown Property.

In the matter of the lands commonly called or known as Diulgahamulahena (means of access), Kahatagahahena (means of access), and Kahatagahahena, situate in the village of Anukkane, in the Giratalane korale of the Dewamedhi hatpattu of the Kurunegala District, in the North-Western Province, and of "The Waste Lands Ordinances of 1897, 1899, 1900, and 1903."

WHEREAS in pursuance of section 1 of the said Ordinances it was duly notified on the 21st day of January, 1921, that if no claim to the lands commonly called or known as Diulgahamulahena (means of access), Kahatagahahena (means of access), and Kahatagahahena, situate in the village of Anukkane, in the Giratalane korale of the Dewamedhi hatpattu of the Kurunegala District, in the North-Western Province, containing in extent 1 rood and 12 perches, and shown as lots 1A, 5 I, and 5 J in block survey preliminary plan 1,753 and in the annexed diagrams, was made to Harry Chambers Toller, Special Officer appointed under section 28 of the said Ordinances, within the period of three months from the date specified in such notice, such lands would be declared the property of the Crown, and dealt with on account of the Crown (*vide* Notice No. 7,718):

And whereas (1) Herat Mudiyansele Mudalihamy, (2) Herat Mudiyansele Gunarathamy, (3) ditto Herathamy, (4) ditto Punchihamy, (5) Nawaratna Mudiyansele Pinhamy, (6) Nawaratna Mudiyansele Dingiri Banda, (7) Nawaratna Mudiyansele Punchi Banda, and (8) Nawaratna Mudiyansele Ranhamy made claim to the above-mentioned lots 1A, 5 I, and 5 J; and whereas (9) Vederallagedera Ukku Banda for himself and on behalf of the minors, viz., (10) Vederallagedera Ukkumenika and (11) ditto Anasihamy made claim to the above-mentioned lots 1A, 5 I, and 5 J; and whereas the said 1st, 2nd, 3rd, 4th, 5th, 6th, 7th, 8th, and 9th claimants entered into an agreement in writing dated the 29th day of August, 1921, whereby in consideration of the Settlement Officer settling as private property outside the Waste Lands Ordinances lots 1, 1B, 5, 5A, 5B, 5D, 5F, 5H, 23A, 23B, and 23D of the notice and of the block survey preliminary plan 1,753, they withdrew their claims to the above-mentioned lots 1A, 5 I, and 5 J of this order; and whereas the said Herat Mudiyansele Punchihamy as the duly appointed guardian of the said 10th and 11th minor claimants entered into an agreement in writing dated the 18th day of July, 1922, whereby in consideration of the Settlement Officer settling as private property outside the Waste Lands Ordinances lots 1, 1B, 5, 5A, 5B, 5D, 5F, 5H, 23A, 23B, and 23D of the notice and of the block survey preliminary plan 1,753, the said Herat Mudiyansele Punchihamy withdrew the claim of the said 10th and 11th minor claimants to the above-mentioned lots 1A, 5 I, and 5 J of this order; I, Norman Albert Hampton, Special Officer appointed under section 28 of the said Ordinances, under and by virtue of the powers vested in me in that behalf by section 4 of the said Ordinances, do hereby on this 19th day of February, 1923, order and declare under section 4, sub-section (1), of the said Ordinances, that the said lands, as more fully described herein below, are the property of the Crown.

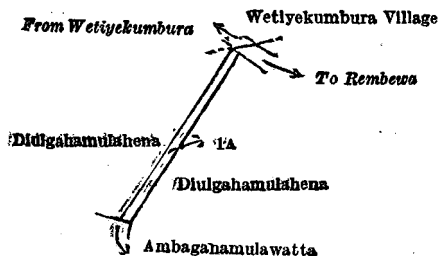
*Description of the Lands referred to.*

The following lots situate in the village of Anukkane, in the Giratalane korale of the Dewamedhi hatpattu of the Kurunegala District, in the North-Western Province, as described in the annexed diagrams:—

## I.—Block survey preliminary plan 1,753.

| Lot. | Name of Land.                      | Extent, A. R. P. |
|------|------------------------------------|------------------|
| 1A   | Diulgahamulahena (means of access) | 0 0 12           |

and bounded as follows; on the north by Diulgahamulahena (private), the road from Wetiye-kumbura to Rembewa; on the east by Diulgahamulahena (private); on the south by Diulgahamulahena (private), Ambagahamulawatta claimed by Arachchilage Urudehamy; on the west by Diulgahamulahena (private).



Surveyor-General's Office,  
Colombo, October 30, 1922.

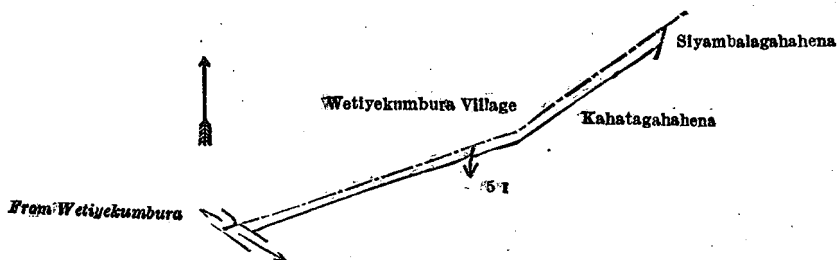
Scale of 4 Chains to an inch.

C. H. VINCE,  
for Surveyor-General.

## II.—Block survey preliminary plan 1,753.

| Lot. | Name of Land.                    | Extent, A. R. P. |
|------|----------------------------------|------------------|
| 5 I  | Kahatagahahena (means of access) | 0 0 30           |

and bounded as follows: on the north by the village limit of Wetiye-kumbura; on the east by Siyambalagahahena (private) Kahatagahahena (private); on the south by Kahatagahahena (private); on the west by the road from Rembewa to Wetiye-kumbura, the village limit of Wetiye-kumbura.



Surveyor-General's Office,  
Colombo, October 30, 1922.

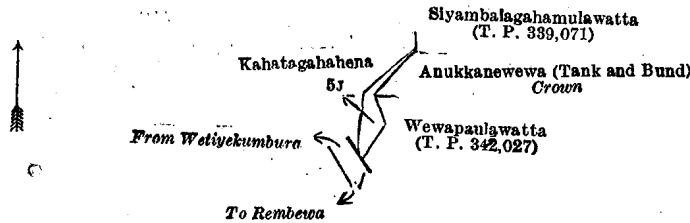
Scale of 4 Chains to an Inch.

C. H. VINCE,  
for Surveyor-General.

III.—Block survey preliminary plan 1,753.

|       |                        |                  |
|-------|------------------------|------------------|
| Lot.  | Name of Land.          | Extent, A. R. P. |
| 5J .. | Kahatagahahena .. .. . | 0 0 10           |

and bounded as follows ; on the north by Kahatagahahena (private), Siyambalagahamulawatta (T. P. 339,071) ; on the east by Anukkanewewa (tank and bund) to be declared the property of the Crown under the Waste Lands Ordinances, Wewapaulawatta sold by the Crown (T. P. 342,027) ; on the south by Wewapaulawatta sold by the Crown (T. P. 342,027), the road from Rembewa to Wetiye-kumbura ; on the west by Kahatagahahena (private).



Surveyor-General's Office,  
Colombo, October 30, 1922.

Scale of 4 Chains to an Inch.

C. H. VINCE,  
for Surveyor-General.

February 19, 1923.

N. A. HAMPTON,  
Special Officer.

Kurunegala S. O. No. 3,355.

Order under Section 2 of "The Waste Lands Ordinances of 1897, 1899, 1900, and 1903,"  
declaring Land to be Crown Property.

In the matter of the lands commonly called or known as Weli-ela (stream and ebbe) (part of), Ebbe (part of), &c., situate in the village of Asanakotuwa, in the Giratalane korale of the Dewamedhi hatpattu of the Kurunegala District, in the North-Western Province, and of "The Waste Lands Ordinances of 1897, 1899, 1900, and 1903."

The notice required by section 1 of "The Waste Lands Ordinances of 1897, 1899, 1900, and 1903," having been duly published in manner prescribed by that section in respect of the above-named lands (*vide* Notice No. 7,959), and no claim having been made to the said lands or to any interest therein within the period of three months from the date specified in the said notice, I, Norman Albert Hampton, Special Officer appointed under section 28 of the said Ordinances, under and by virtue of the powers vested in me in that behalf by section 2 of the said Ordinances, do hereby on this 24th day of February, 1923, order and declare that the said lands, as more fully described herein below, situate in the village of Asanakotuwa, in the Giratalane korale of the Dewamedhi hatpattu of the Kurunegala District, in the North-Western Province, and shown as lots 1, 1½, 9, 10, 11, 3, 13, and 18 in block survey preliminary plan 1,819 and in the annexed diagrams, and containing in extent 8 acres and 10 perches, are the property of the Crown.

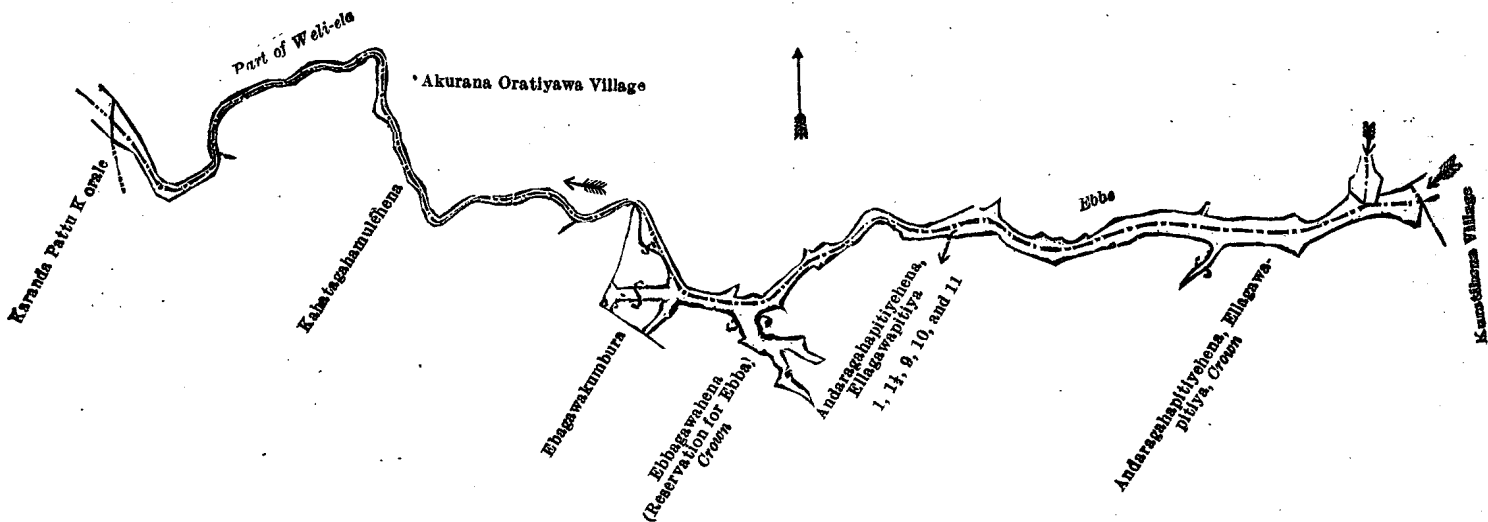
Description of the Lands referred to.

The following lots situate in the village of Asanakotuwa, in the Giratalane korale of the Dewamedhi hatpattu of the Kurunegala District, in the North-Western Province, as described in the annexed diagrams :—

I.—Block survey preliminary plan 1,819.

| Lot.  | Name of Land.                                | Extent, A. R. P. |
|-------|--|------------------|
| 1 ..  | Weli-ela (stream and ebbe) (part of) .. .. . | 1 2 31           |
| 1½ .. | Ebbe (part of) .. .. .                       | 0 0 18           |
| 9 ..  | Ebbegawahena .. .. .                         | 0 2 13           |
| 10 .. | Ebbe (water-hole) .. .. .                    | 0 0 34           |
| 11 .. | Ebbe ( do. ) .. .. .                         | 0 1 19           |
|       |  | 2 3 35           |

and bounded as follows : on the north by the village limit of Akurana Oratiyawa (part of Weli-ela) (ebbe) ; on the east by the village limit of Kuratihena ; on the south by Andaragahapitiyehena, Ellagawapitiya to be declared the property of the Crown under the Waste Lands Ordinances, Andaragahapitiyehena, Ellagawapitiya (private), Ebbagawahena (reservation for ebbe) to be declared the property of the Crown under the Waste Lands Ordinances, Ebbagawakumbura claimed by Wappu Lebbelage Isma Lebbe, Kahatagahamulahena claimed by Wappu Lebbelage Isma Lebbe ; on the west by the boundary of the Karandapattu korale.



Surveyor-General's Office,  
Colombo, November 6, 1922.

Scale of 8 Chains to an Inch.

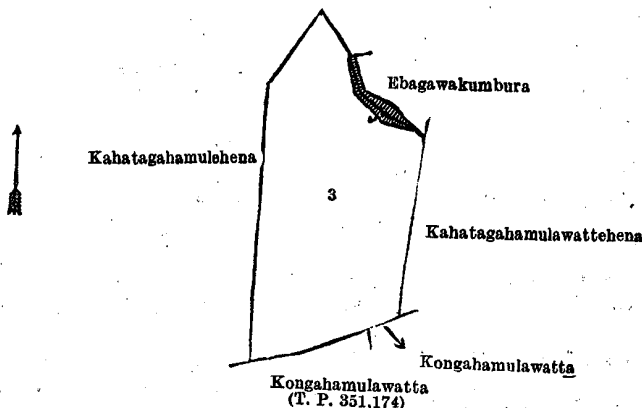
C. H. VINCE,  
for Surveyor-General.



II.—Block survey preliminary plan 1,819.

| Lot. | Name of Land.                | Extent, A. R. P. |
|------|------------------------------|------------------|
| 3    | Talakotuwewa (tank and bund) | 1 3 28           |

and bounded as follows: on the north by Kahatagahamulahena claimed by Wappu Lebbelage Isma Lebbe, Ebagawakumbura claimed by Wappu Lebbelage Isma Lebbe; on the east by Kahatagahamulawattehena claimed by Wappu Lebbelage Isma Lebbe; on the south by Kongahamulawatta claimed by Ahamadu Lebbelage Abuakkara Udayare, Kongahamulawatta sold by the Crown (T. P. 351,174); on the west by Kahatagahamulahena claimed by Wappu Lebbelage Isma Lebbe.



Surveyor-General's Office,  
Colombo, November 6, 1922.

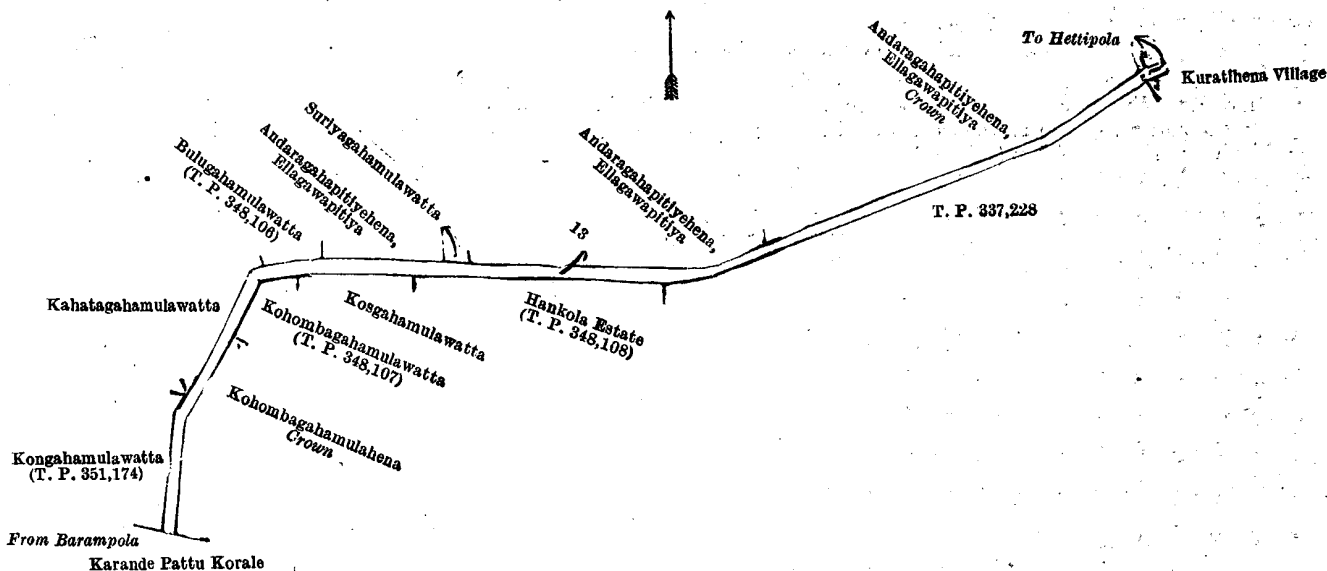
Scale of 4 Chains to an Inch.

C. H. VINCE,  
for Surveyor-General.

III.—Block survey preliminary plan 1,819.

| Lot. | Name of Land.   | Extent, A. R. P. |
|------|-----------------|------------------|
| 13   | Gansabhawa road | 2 3 7            |

and bounded as follows: on the north by Bulugahamulawatta sold by the Crown (T. P. 348,106), Andaragahapitiyehena, Ellagawapitiya (private), Suriyagahamulawatta claimed by Wappu Lebbelage Isma Lebbe and others, Andaragahapitiyehena Ellagawapitiye (private), Andaragahapitiyehena Ellagawapitiya to be declared the property of the Crown under the Waste Lands Ordinances; on the east by the village limit of Kurathihena (road from Hettipola); on the south by T. P. 337,228, Hankola estate sold by the Crown (T. P. 348,108), Kosgahamulawatta sold by the Crown, Kohombagahawatta sold by the Crown (T. P. 348,107), Kohombagahamulahena (Crown), the boundary of the Karanda pattu korale road from Brampola); on the west by Kongahamulawatta sold by the Crown (T. P. 351,174), Kahatagahamulawatta claimed by Vahavena Ismail Lebbe and another.



Surveyor-General's Office,  
Colombo, November 6, 1922.

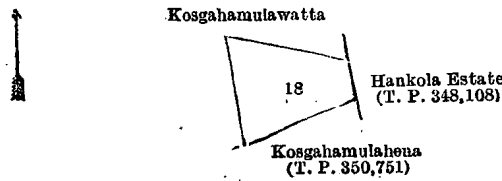
Scale of 8 Chains to an Inch.

C. H. VINCE,  
for Surveyor-General.

IV.—Block survey preliminary plan 1,819.

| Lot. | Name of Land.       | Extent, A. R. P. |
|------|---------------------|------------------|
| 18   | Pataha (water-hole) | 0 1 20           |

and bounded as follows: on the north by Kosgahamulawatta sold by the Crown; on the east by Hankola estate sold by the Crown (T. P. 348,108); on the south by Kosgahamulawatta sold by the Crown (T. P. 350,751); on the west by Kosgahamulawatta sold by the Crown.



Surveyor-General's Office,  
Colombo, November 6, 1922.

Scale of 4 Chains to an Inch.

C. H. VINCE,  
for Surveyor-General.

February 24, 1923.

N. A. HAMPTON,  
Special Officer.

**Kurunegala S. O. No. 3,356.**

**Order under Section 4, Sub-section (1), of "The Waste Lands Ordinances of 1897, 1899, 1900, and 1903," declaring Land to be Crown Property.**

In the matter of the lands commonly called or known as Andaragahapitiyehena, Ellagawapitiya, Ebbagawahena (reservation for ebba), situate in the village of Asanakotuwa, in the Giratalane korale of the Dewamedhi hatpattu of the Kurunegala District, in the North-Western Province, and of "The Waste Lands Ordinances of 1897, 1899, 1900, and 1903."

WHEREAS in pursuance of section 1 of the said Ordinances it was duly notified on the 30th day of September, 1921, that if no claim to the lands commonly called or known as Andaragahapitiyehena, Ellagawapitiya, situate in the village of Asanakotuwa, in the Giratalane korale of the Kurunegala District, in the North-Western Province, containing in extent 9 acres 1 rood and 33 perches, and shown as lots 12 and 12B in block survey preliminary plan 1,819 and in the annexed diagrams, was made to Norman Albert Hampton, Special Officer appointed under section 28 of the said Ordinances, within the period of three months from the date specified in such notice, such lands would be declared the property of the Crown and dealt with on account of the Crown (*vide* Notice No. 7,959) :

And whereas (1) Ahamadu Lebbelage Almanachchi, (2) ditto Abubakkar Udayare, (3) ditto Meera Lebbe, (4) Wapu Lebbelage Isma Lebbe made claim thereto; and whereas the said claimants entered into an agreement in writing dated the 17th day of February, 1922, whereby in consideration of the Settlement Officer settling as private property outside the Waste Lands Ordinances 12 acres more or less of lot 12 of the notice and of the block survey preliminary plan 1,819, now shown as lot 12A on the same plan, they withdrew their claim to the above-mentioned lots 12 and 12B of this order; I, Norman Albert Hampton, Special Officer appointed under section 28 of the said Ordinances, under and by virtue of the powers vested in me in that behalf by section 4 of the said Ordinance, do hereby on this 24th day of February, 1923, order and declare, under section 4, sub-section (1), of the said Ordinances, that the said lands, as more fully described herein below, are the property of the Crown.

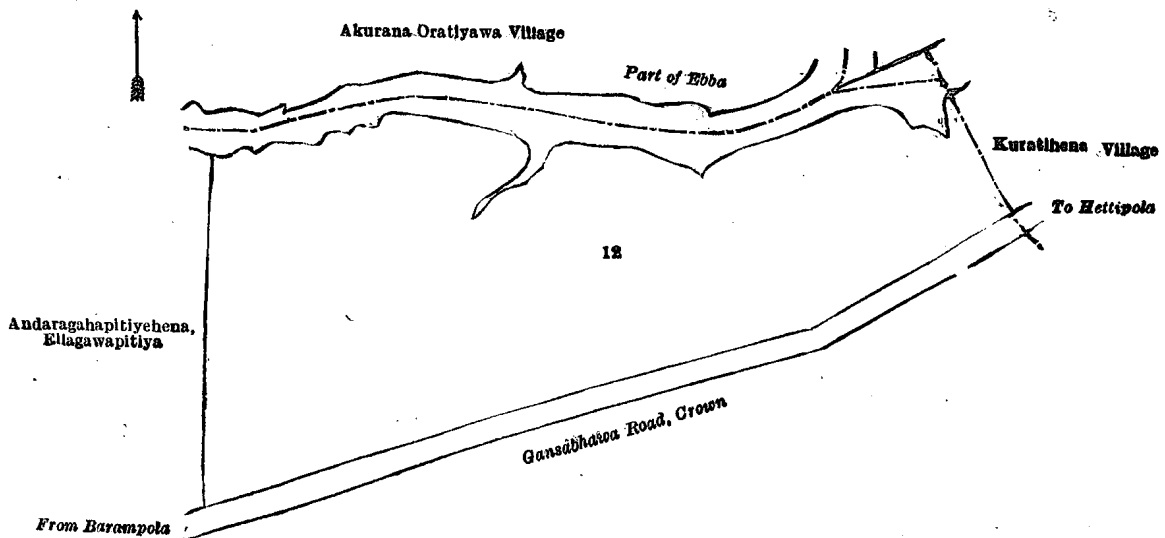
*Description of the Lands referred to.*

The following lots situate in the village of Asanakotuwa, in the Giratalane korale of the Dewamedhi hatpattu of the Kurunegala District, in the North-Western Province, as described in the annexed diagrams :—

I.—Block survey preliminary plan 1,819.

| Lot. | Name of Land.                       | Extent, A. R. P. |
|------|-------------------------------------|------------------|
| 12   | Andaragahapitiyehena Ellagawapitiya | 8 1 12           |

and bounded as follows : on the north by the village limit of Akurana Oratiyawa (part of ebba) ; on the east by the village limit of Kuratihena, road from Hettipola to Barampola ; on the south by the Gansabhawa road to be declared the property of the Crown under the Waste Lands Ordinances; on the west by the road from Barampola to Hettipola, Andaragahapitiyehena Ellagawapitiya (private).



Surveyor-General's Office,  
Colombo, November 6, 1922.

Scale of 4 Chains to an Inch.

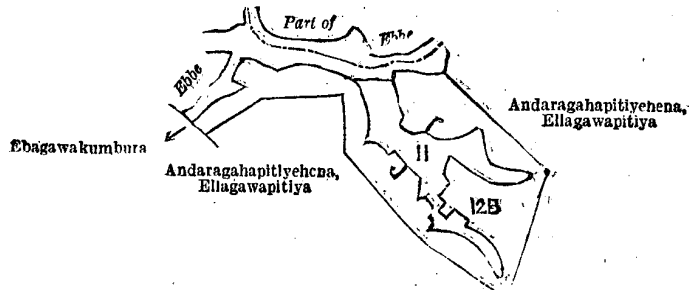
C. H. VINCE,  
for Surveyor-General.

| Lot. | Name of Land.                       | II.—Block survey preliminary plan 1,819. | Extent, A. R. P. |
|------|-------------------------------------|--|------------------|
| 12B  | Ebbagawahena (reservation for ebba) | .. .. .                                  | 1 0 21           |

and bounded as follows: on the north by a part of ebba; on the east by Andaragahapitiyehena Ellagawapitiya (private); on the south by Andaragahapitiyehena Ellagawapitiya (private), Ebagawakumbura claimed by Wappu Lebbelage Isma Lebbe; on the west by Ebagawakumbura claimed by Wappu Lebbelage Isma Lebbe, ebba.

NOTE.—The following lot lying within the above-mentioned boundaries is excluded from this part of the order, and its extent of 1 rood and 19 perches is not included in the acreage of 1 acre and 21 perches given above:—

| Lot. | Name of Land.     | Block survey preliminary plan I,819. | Extent, A. R. P. |
|------|-------------------|--------------------------------------|------------------|
| 11   | Ebbe (water-hole) | .. .. .                              | 0 1 19           |



Surveyor-General's Office,  
Colombo, November 6, 1922.

Scale of 4 Chains to an Inch.

C. H. VINCE,  
for Surveyor-General.

February 24, 1923.

N. A. HAMPTON,  
Special Officer.

**Kurunegala S. O. No. 3,357.**

**Order under Section 2 of "The Waste Lands Ordinances of 1897, 1899, 1900, and 1903,"  
declaring Land to be Crown Property.**

In the matter of the lands commonly called or known as Kuda-oya estate, Naranda-ela (part of stream), situate in the village of Ratwita Pahala, in the Ihala Wisideke korale east of the Hiriyala hatpattu of the Kurunegala District, in the North-Western Province, and of "The Waste Lands Ordinances of 1897, 1899, 1900, and 1903."

THE notice required by section 1 of "The Waste Lands Ordinances of 1897, 1899, 1900, and 1903," having been duly published in manner prescribed by that section in respect of the above-named lands (*vide* Notice No. 8,220), and no claim having been made to the said lands or to any interest therein within the period of three months from the date specified in the said notice, I, Norman Albert Hampton, Special Officer appointed under section 28 of the said Ordinances, under and by virtue of the powers vested in me in that behalf by section 2 of the said Ordinances, do hereby on this 24th day of February, 1923, order and declare that the said lands, as more fully described herein below, situate in the village of Ratwita Pahala, in the Ihala Wisideke korale east of the Hiriyala hatpattu of the Kurunegala District, in the North-Western Province, and shown as lots 19 and 23 in preliminary plan 5,072 and in the annexed diagram, and containing in extent 1 acre 3 roods and 35 perches, are the property of the Crown.

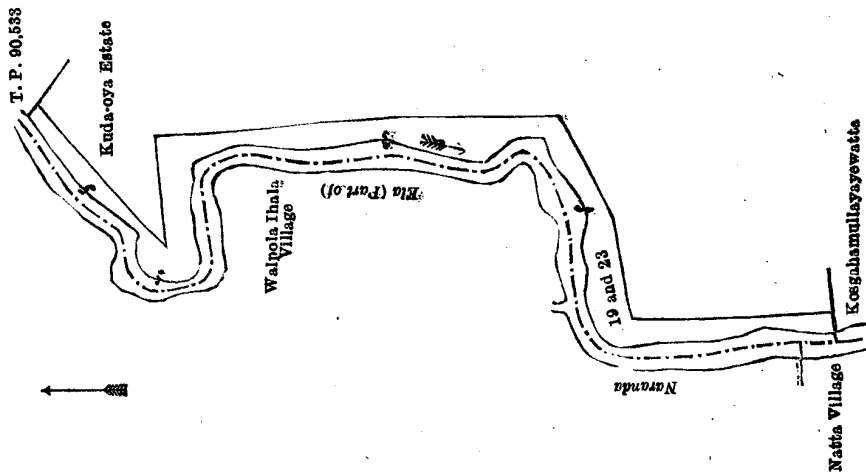
*Description of the Lands referred to.*

The following lots situated in the village of Ratwita Pahala, in the Ihala Wisideke korale east of the Hiriyala hatpattu of the Kurunegala District, in the North-Western Province, as described in the annexed diagram:—

| Lot. | Name of Land.                | Preliminary plan 5,072. | Extent, A. R. P. |
|------|------------------------------|-------------------------|------------------|
| 19   | Kuda-oya estate              | .. .. .                 | 1 1 18           |
| 23   | Naranda-ela (part of stream) | .. .. .                 | 0 2 17           |

1 3 35

and bounded as follows; on the north by part of Naranda-ela (the village limit of Walpola Ihala), T. P. 90,533; on the east by Kuda-oya estate claimed by Mr. Don Lewis Joseph Wijewardena; on the south by Kosgahamullayawatta claimed by S. M. Panchirala; on the west by part of Naranda-ela (the village limits of Natta and Walpola Ihala).



Surveyor-General's Office,  
Colombo, October 10, 1922.

Scale of 4 Chains to an Inch.

C. H. VINCE,  
for Surveyor-General.

February 24, 1923.

N. A. HAMPTON,  
Special Officer.

**Kurunegala S. O. No. 3,358.**

**Order under Section 2 of "The Waste Lands Ordinances of 1897, 1899, 1900, and 1903,"  
declaring Land to be Crown Property.**

In the matter of the lands commonly called or known as Kuda-oya estate (reservation along the Naranda-ela), Naranda-ela (stream) (part of), &c., situate in the village of Natta, in the Ihala Wisideke korale west of the Hiriyala hatpattu of the Kurunegala District, in the North-Western Province, and of "The Waste Lands Ordinances of 1897, 1899, 1900, and 1903.

THE notice required by section 1 of "The Waste Lands Ordinances of 1897, 1899, 1900, and 1903," having been duly published in manner prescribed by that section in respect of the above-named lands (*vide* Notice No. 8,221), and no claim having been made to the said lands or to any interest therein within the period of three months from the date specified in the said notice, I, Norman Albert Hampton, Special Officer appointed under section 28 of the said Ordinances, under and by virtue of the powers vested in me in that behalf by section 2 of the said Ordinances, do hereby on this 25th day of February, 1923, order and declare that the said lands, as more fully described herein below, situate in the village of Natta, in the Ihala Wisideke korale west of the Hiriyala hatpattu of the Kurunegala District, in the North-Western Province, and shown as lots 11, 26, and 25 in preliminary plan 5,072 and in the annexed diagrams, and containing in extent 2 roods and 26 perches, are the property of the Crown.

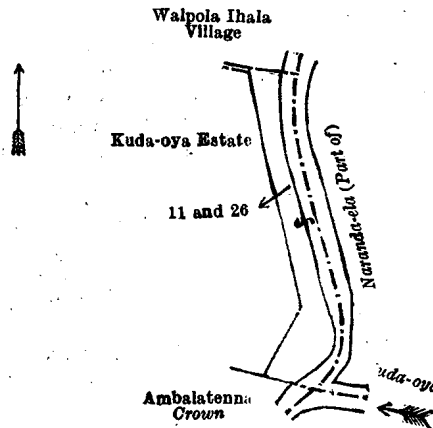
*Description of the Lands referred to.*

The following lots situate in the village of Natta, in the Ihala Wisideke korale west of the Hiriyala hatpattu of the Kurunegala District, in the North-Western Province, as described in the annexed diagrams :—

I.—Preliminary plan 5,072.

| Lot. | Name of Land.                                       | Extent, A. R. P. |
|------|---|------------------|
| 11   | Kuda-oya estate (reservation along the Naranda-ela) | 0 1 19           |
| 26   | Naranda-ela (stream) (part of)                      | 0 0 27           |
|      |   | 0 2 6            |

and bounded as follows : on the north by the village limit of Ihalawalpola ; on the east by part of Naranda-ela ; on the south by the Kuda-oya, Ambalatenna belonging to the Crown ; on the west by Kuda-oya estate claimed by Don Lewis Joseph Wijewardena.



Surveyor-General's Office,  
Colombo, September 18, 1922.

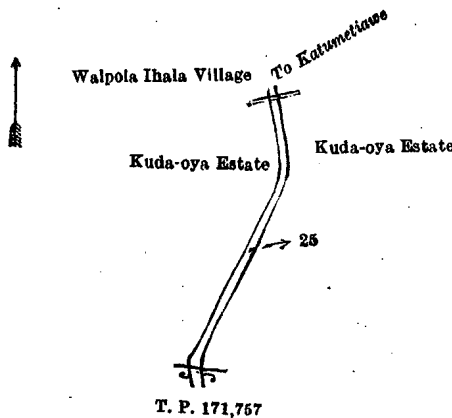
Scale of 4 Chains to an Inch.

C. H. VINCE,  
for Surveyor-General.

II.—Preliminary plan 5,072.

| Lot. | Name of Land.   | Extent, A. R. P. |
|------|-----------------|------------------|
| 25   | Gansabhawa road | 0 0 20           |

and bounded as follows : on the north by the village limit of Ihalawalpola ; on the east by Kuda-oya estate claimed by Mr. Don. Lewis Joseph Wijewardena ; on the south by T. P. 171,757 ; on the west by Kuda-oya estate claimed by Mr. Don Lewis Joseph Wijewardena.



Surveyor-General's Office,  
Colombo, September 18, 1922.

Scale of 4 Chains to an Inch.

C. H. VINCE,  
for Surveyor-General.

N. A. HAMPTON,  
Special Officer.

February 25, 1923.

## Ratnapura S. O. No. 566.

Order under Section 4, Sub-section (1), of "The Waste Lands Ordinances of 1897, 1899, 1900, and 1903,"  
declaring Land to be Crown Property.

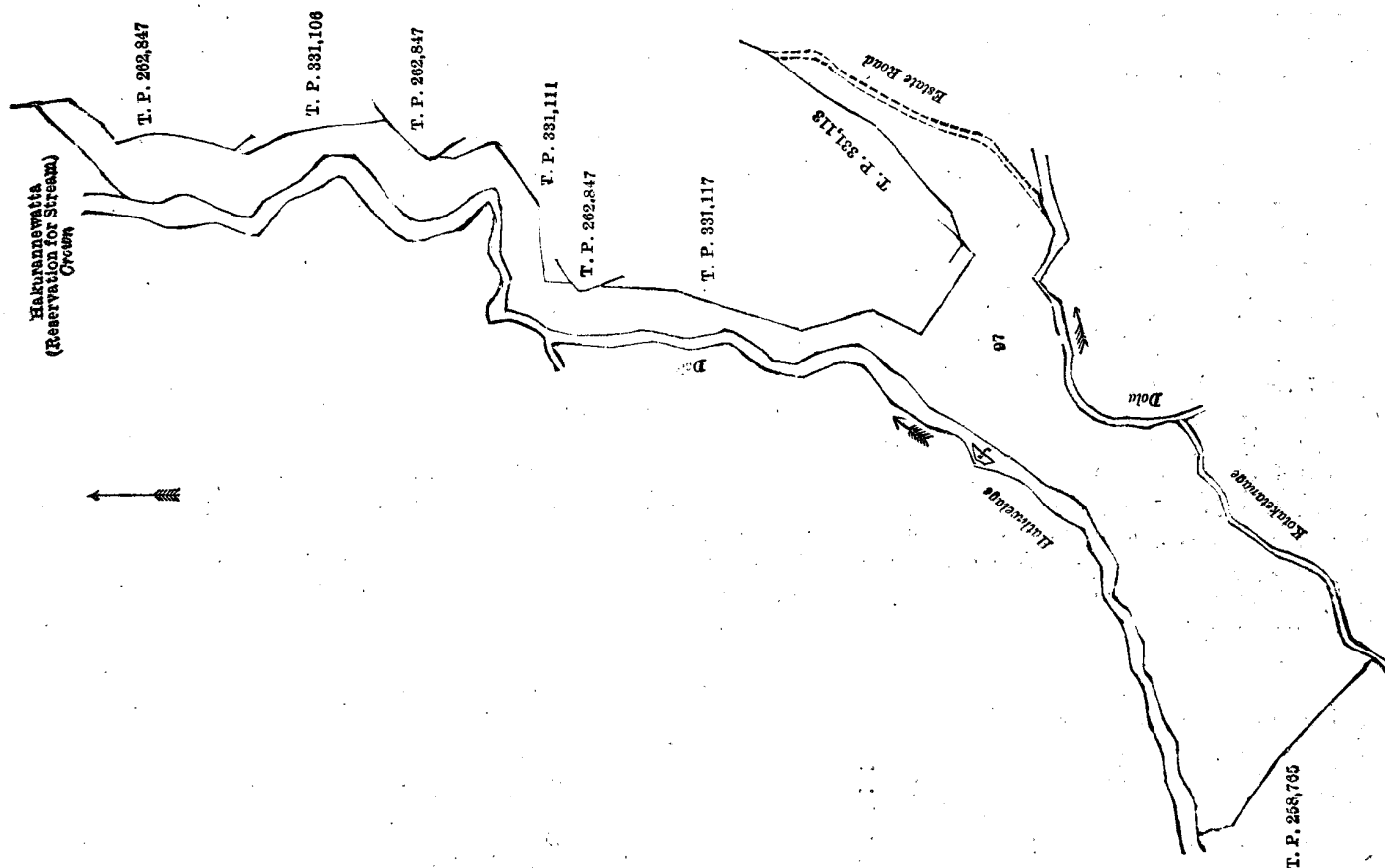
In the matter of the land commonly called or known as Hatwellagedolekele (reservation for stream), situate in the village of Rilhena, in the Uda pattu of the Nawadun korale of the Ratnapura District, in the Province of Sabaragamuwa, and of "The Waste Lands Ordinances of 1897, 1899, 1900, and 1903."

WHEREAS in pursuance of section 1 of the said Ordinances it was duly notified on the 17th day of September, 1920 that if no claim to the land commonly called or known as Hatwellagedolekele (reservation for stream); situate in the village of Rilhena, in the Uda pattu of the Nawadun korale of the Ratnapura District, in the Province of Sabaragamuwa, containing in extent 6 acres 2 roods and 17 perches, and shown as lot 97 in block survey preliminary plan 192 and in the annexed diagram, was made to Mungo Tennent Archibald, Special Officer appointed under section 28 of the said Ordinances, within the period of three months from the date specified in such notice, such land would be declared the property of the Crown, and dealt with on account of the Crown (*vide* Notice No. 7,603):

And whereas Badham Adolphus Thornhill made claim thereto, and whereas the said claimant has withdrawn his claim to the said land; I, Maxwell MacLagan Wedderburn, Special Officer appointed under section 28 of the said Ordinances, under and by virtue of the powers vested in me in that behalf by section 4 of the said Ordinances, do hereby on this 13th day of February, 1923, order and declare under section 4, sub-section (1), of the said Ordinances, that the said land, as more fully described herein below, is the property of the Crown.

*Description of the Lands referred to.*

The land commonly called or known as Hatwellagedolekele (reservation for stream), situate in the village of Rilhena, in the Uda pattu of the Nawadun korale of the Ratnapura District, in the Province of Sabaragamuwa, containing in extent 6 acres 2 roods and 17 perches, and shown as lot 97 in block survey preliminary plan 192 and in the annexed diagram; and bounded as follows: on the north by Hakurannawatta (reservation for stream) to be declared the property of the Crown under the Waste Lands Ordinances; on the east by T. Ps. 262,847, 331,106, 262,847, 331,111, 262,847, 331,117, and 331,113, an estate road; on the south by the Kotaketanage-dola, T. P. 258,765; on the west by the Hathwelage-dola.



Surveyor-General's Office,  
Colombo, October 9, 1922.

Scale of 4 Chains to an Inch.

C. H. VINCE,  
for Surveyor-General.

February 13, 1923.

M. M. WEDDERBURN,  
Special Officer.

## Ratnapura S. O. No. 567.

Order under Section 2 of "The Waste Lands Ordinances of 1897, 1899, 1900, and 1903,"  
declaring Land to be Crown Property.

In the matter of the lands commonly called or known as Nugagulanemukalana, Bataketiye mukalana, &c., situate in the village of Rilhena, in the Uda pattu of the Nawadun korale of the Ratnapura District, in the Province of Sabaragamuwa, and of "The Waste Lands Ordinances of 1897, 1899, 1900, and 1903."

THE notice required by section 1 of "The Waste Lands Ordinances of 1897, 1899, 1900, and 1903," having been duly published in manner prescribed by that section in respect of the above-named lands (*vide* Notice No. 7,603), and no claim having been made to the said lands or to any interest therein within the period of three months from the date specified in the said notice, I, Maxwell MacLagan Wedderburn, Special Officer appointed under section 28 of the said Ordinances, under and by virtue of the powers vested in me in that behalf by section 2 of the said Ordinances, do hereby on this 13th day of February, 1923, order and declare that the said lands, as more fully described herein below, situate in the village of Rilhena, in the Uda pattu of the Nawadun korale of the Ratnapura District, in the Province of Sabaragamuwa, and shown as lots 1, 1½, 5, 6, 7, 11, 12, 13, 15, 16, 18, 21, 24, 25, 25½, 32, 37, 44, 48, 49, 64, 71, 77, 78, 81, 82, 83, 87, 94, 96, 103, 108, 110, 112, 116, 119, 121, 122, 129, 129½, 130, 131, 135, 138, 139, and 143 in block survey preliminary plan 192 and in the annexed diagram, and containing in extent 67 acres 3 roods and 1 perch, are the property of the Crown.

## Description of the Lands referred to.

The following lots situate in the village of Rilhena, in the Uda pattu of the Nawadun korale of the Ratnapura District, in the Province of Sabaragamuwa, as described in the annexed diagram:—

## Block survey preliminary plan 192.

| Lot.   | Name of Land.  | Extent, A. R. P. | Lot.    | Name of Land.                               | Extent, A. R. P. |
|--------|--|------------------|---------|---|------------------|
| 1 ..   | Nugagulanemukalana and Bataketiye-mukalana ..                | 26 0 20          | 78 ..   | Killota-elakele (reservation for stream) .. | 0 0 31           |
| 1½ ..  | Bogaha-dola (part) ..  | 0 3 11           | 81 ..   | Kukulagedolakele ( do. ) ..                 | 6 3 37           |
| 5 ..   | Kukulage-dola ..   | 0 0 4            | 82 ..   | Kukulagedola ..                             | 2 2 14           |
| 6 ..   | Do. (part) ..  | 0 2 32           | 83 ..   | Perera land (reservation for stream) ..     | 1 0 11           |
| 7 ..   | Kukulagedolakele, Rilhena estate (reservation for stream) .. | 0 1 25           | 87 ..   | Do. ( do. ) ..                              | 1 1 5            |
| 11 ..  | Killota-ela ..   | 0 2 22           | 94 ..   | Hatwellagedolekele ( do. ) ..               | 1 3 1            |
| 12 ..  | Stream ..  | 0 0 6            | 96 ..   | Do. ( do. ) ..                              | 0 2 33           |
| 13 ..  | Rilabette-ela ..   | 0 0 4            | 103 ..  | Ginigalehena ( do. ) ..                     | 1 0 37           |
| 15 ..  | Killota-ela (part) ..  | 0 1 8            | 108 ..  | Footpath ..                                 | 0 0 20           |
| 16 ..  | Pita-ela (channel) ..  | 0 0 6            | 110 ..  | Ela ..                                      | 0 0 38           |
| 18 ..  | Hathwelage-dola ..   | 1 1 30           | 112 ..  | Pallage-dola ..                             | 0 2 11           |
| 21 ..  | Main road ..   | 2 2 13           | 116 ..  | Chittaragehena (reservation for stream) ..  | 0 3 38           |
| 24 ..  | Gansabhawa road ..   | 0 0 20           | 119 ..  | Peragasmandiya ( do. ) ..                   | 2 2 26           |
| 25 ..  | Denawaka-ganga (part) ..                                     | 2 1 6            | 121 ..  | Kotaketanage-dola ..                        | 1 0 7            |
| 25½ .. | Do. ( do. ) ..   | 1 0 17           | 122 ..  | Ginigalehena (reservation for stream) ..    | 0 0 28           |
| 32 ..  | Ela ..   | 0 0 6            | 129 ..  | Pallage-dola (part) ..                      | 0 3 35           |
| 37 ..  | Do. ..   | 0 0 25           | 129½ .. | Stream ..                                   | 0 0 4            |
| 44 ..  | Do. ..   | 0 0 18           | 130 ..  | Perera land (reservation for stream) ..     | 0 2 9            |
| 48 ..  | Dombagas-dola (part) ..                                      | 0 0 19           | 131 ..  | Do. ( do. ) ..                              | 1 3 8            |
| 49 ..  | Ela ..   | 0 0 5            | 135 ..  | Pallagedolekele ( do. ) ..                  | 3 3 17           |
| 64 ..  | Do. ..   | 0 0 33           | 138 ..  | Kukulagedolekele ( do. ) ..                 | 0 0 18           |
| 71 ..  | Hakuranneewatta (reservation for stream) ..                  | 0 0 11           | 139 ..  | Perera land ( do. ) ..                      | 0 0 13           |
| 77 ..  | Killota-elakele ( do. ) ..                                   | 1 1 17           | 143 ..  | Footpath ..                                 | 0 0 2            |
|        |  |                  |         |   | 67 3 1           |

and bounded as follows: on the north by the village limit of Denawaka Patakada, the village limit of Ganegama, the village limit of Ganegama (part of Kukulage-dola), the village limit of Ganegama, the village limit of Ganegama (part of Killota-ela, part of Denawaka-ganga); on the east by the village limit of Kuttapitiya (part of Denawaka-ganga), the village limit of Bopitiya (part of Dombagas-dola), the village limit of Bopitiya, the village limit of Bopitiya, (part of Pallage-dola); on the south by the village limit of Bopitiya (part of Pallage-dola), the village limit of Bopitiya; on the west by the village limit of Denawaka Patakada, the village limit of Denawaka Patakada (part of Bogaha-dola).

NOTE.—The following lots lying within the above-mentioned boundaries are excluded from this order, and no part of their aggregate acreage of 399 acres 3 roods and 24 perches is included in the acreage of 67 acres 3 roods and 1 perch given above:—

## Block survey preliminary plan 192.

| Lot.     | Name of Land.   | Extent, A. R. P. | Lot.    | Name of Land.   | Extent, A. R. P. |
|----------|---|------------------|---------|---|------------------|
| A 2 ..   | Nugagulanemukalana ..   | 4 2 34           | A 27 .. | Godakumbura ..  | 0 2 34           |
| A 3 ..   | Perera land estate (T. Ps. 278,274 and part of 270,932) ..  | 55 0 27          | A 28 .. | Gallindearawa and Banagala-arawa ..   | 2 0 0            |
| A 4 ..   | Do. ..  | 0 0 13           | A 29 .. | Banagala-arawegodaowita ..  | 0 2 18           |
| A 8 ..   | Rilhena estate (T. P. 331,103) ..   | 3 2 19           | A 30 .. | Gallindawattekella and Kahata-gahawatta ..                                    | 0 1 12           |
| A 9 ..   | Do. (part of T. P. 258,765) ..  | 11 0 11          | A 31 .. | Notharissgekotuwa (T. Ps. 94,839, 124,916, 124,917, and 109,838) ..           | 1 2 38           |
| A 10 ..  | Udumuledeniya ..  | 1 0 3            | A 33 .. | Hathawellagewatta ..  | 0 0 11           |
| A 11½ .. | Stream (part of T. P. 270,932) ..   | 0 1 7            | A 34 .. | Kodikaragewatta ..  | 0 0 8            |
| A 14 ..  | Rilhena estate (part of T.P. 331,109) ..  | 1 2 14           | A 35 .. | Do. (part of T. P. 109,834) ..  | 0 1 32           |
| A 17 ..  | Ambagahawela ..   | 2 1 32           | A 36 .. | Senapathigewatta, Hittaragewatta ..   | 2 1 8            |
| A 18½ .. | Stream (part of T. P. 258,765) ..   | 0 1 13           | A 38 .. | Mullewatta, Senapathigeirawella ..  | 2 3 39           |
| A 19 ..  | Halgahakumbura, Godakumbura, Bokkukateliyadda, Nekatigeliyadda, Meddedepela, Ambekumbura, Udumulla .. | 9 2 4            | A 39 .. | Elamulla, Arawekumbura, Naran-gahaliyadda, Mahakumbura, and Darandekumbura .. | 6 1 24           |
| A 20 ..  | Halgasarawa ..  | 0 0 10           | A 40 .. | Kongahakoratuweowita ..   | 0 2 5            |
| A 22 ..  | Godakumbura ..  | 1 0 19           | A 41 .. | Hittaragewatta ..   | 2 3 38           |
| A 23 ..  | Ambegodaowita (part of T. P. 87,567) ..   | 6 1 26           | A 42 .. | Bogahawatta ..  | 0 2 3            |
| A 26 ..  | Polwatteowita ( do. ) ..  | 1 1 19           | A 43 .. | Digaralla ..  | 0 2 31           |
|          |   |                  | A 45 .. | Polgaswatta ..  | 0 2 36           |

| Lot. | Name of Land.  | Extent, A. R. P. | Lot.  | Name of Land.   | Extent, A. R. P. |
|------|--|------------------|-------|---|------------------|
| A 46 | Hittaragekumburepahalakelle  | 1 2 24           | A 93  | Rilhena estate (T. P. 331,104)  | 0 0 7            |
| A 47 | Galwadugodakumbura and Galwadugodaowita  | 1 0 27           | A 95  | Do. (T. P. 331,107)   | 0 0 17           |
| A 50 | Depelekumbura (T. P. 110,268)  | 0 1 20           | A 97  | Hatwellagedolekele (reservation for stream)   | 6 2 17           |
| A 51 | Moragahakumbura  | 0 2 14           | A 98  | Rilhena estate (T. P. 331,106)  | 0 0 17           |
| A 52 | Not used   | —                | A 99  | Do. (T. Ps. 262,847, 258,434, and part of 270,927)  | 16 0 33          |
| A 53 | Pansalawatta   | 0 2 34           | A 100 | Rilhena estate (T. P. 331,111)  | 0 0 20           |
| A 54 | Galwatta, Kudagewatta (T. Ps. 96,980 and 110,267)  | 1 0 11           | A 101 | Do. (T. P. 331,117)   | 0 1 7            |
| A 55 | Kudagedeniya   | 0 1 7            | A 102 | Do. (T. P. 331,113)   | 0 1 10           |
| A 56 | Sitharagewatta (T. P. 109,834, part)   | 0 0 18           | A 104 | Do. (part of T. P. 331,108)   | 0 3 31           |
| A 57 | Hittaragewatta, Koratuwatta, Pallagewatta, Udahawatta, Bambarabotuwegewatta, Udahamankanduragewatta, Arambagederawatta | 10 2 27          | A 105 | Landagewatta (T. P. 341,264)  | 0 3 3            |
| A 58 | Pahaladolaisigewatta, Gallindawatta (T. P. 109,836)  | 0 2 34           | A 106 | Kotakelhenagewatta  | 1 0 8            |
| A 59 | Alutgederawatta  | 0 3 8            | A 107 | Mudduwagewatta (T. P. 341,264)  | 1 0 26           |
| A 60 | Tambiyawatta (T. P. 109,839)   | 0 0 27           | A 109 | Hittaragewatta, Pallegewatta, Pahalawatta, Bambarabotuwegewatta, Nuwaragederawatta, Wadugewatta | 4 1 34           |
| A 61 | Kahatagahawatta (T. P. 341,263)  | 0 2 20           | A 111 | Depelekumbura, Embettayaliyadda, Palollaha, Galpotta, Moragahakumbura, Ebamulla, Badaliyadda    | 9 1 37           |
| A 62 | Landagewatta and Landagewattehena (T. Ps. 85,308, 85,309, 85,310, 85,323, 276,078, and 271,598)                        | 13 1 31          | A 113 | Attasundera, Hittaragekumbura, Mahakumbura, Mottewa, Pallepettekumbura, and Batakadekumbura     | 9 1 24           |
| A 63 | Ambegodagewatta  | 2 0 30           | A 114 | Mottawekanatta  | 3 0 15           |
| A 65 | Karandagewatta   | 0 1 9            | A 115 | Chittaragehena (part of T. P. 270,927)  | 2 0 35           |
| A 66 | Siyambalagahawatta   | 0 3 30           | A 117 | Pallage Megodadeniya  | 0 1 16           |
| A 67 | Udumullegoda   | 0 0 17           | A 118 | Pallage Egodadeniya   | 0 1 22           |
| A 68 | Not used   | —                | A 120 | Rilhena estate (part of T. P. 331,108)  | 1 1 10           |
| A 69 | Kekunagahamuledeniya   | 0 0 20           | A 123 | Estate road   | 0 0 16           |
| A 70 | Hakurannawatta (T. P. 341,251)   | 0 1 25           | A 124 | Rilhena estate (T. P. 331,120)  | 0 2 10           |
| A 72 | Udumullegodawatta (T. P. 342,310)  | 1 3 3            | A 125 | Do. (T. P. 331,123)   | 0 0 20           |
| A 73 | Wellappugewatta (T. P. 331,869)  | 0 0 22           | A 126 | Do. (T. P. 331,118)   | 0 0 2            |
| A 74 | Rilhena estate (part of T. P. 331,109)   | 0 2 31           | A 127 | Do. (T. P. 331,105)   | 0 0 6            |
| A 75 | Killota-elekele (reservation for stream), T. P. 341,252  | 0 0 9            | A 128 | Do. (T. P. 331,112)   | 0 3 3            |
| A 76 | Rilhena estate (part of T. P. 331,109)   | 1 3 17           | A 132 | Mala-dola (part of T. P. 258,765)   | 0 0 39           |
| A 79 | Do. (part of T. P. 331,115)  | 1 2 29           | A 133 | Rilhena estate (T. P. 331,114)  | 1 0 22           |
| A 80 | Do. (do.)  | 0 0 21           | A 134 | Do. (T. P. 331,119)   | 0 0 10           |
| A 84 | Perera land  | 1 1 38           | A 136 | Do. (T. P. 331,110)   | 0 3 36           |
| A 85 | Mala-dola (part of T. P. 270,932)  | 0 0 4            | A 137 | Do. (T. P. 331,121)   | 0 3 15           |
| A 86 | Perera land  | 7 0 25           | A 140 | Do. (T. P. 341,253)   | 1 0 5            |
| A 88 | Rilhena estate (T. P. 331,116)   | 5 0 33           | A 141 | Ganegamapanguwekella (do.)  | 2 0 17           |
| A 89 | Do.  | 1 0 28           | A 142 | Do. and Batakatiyehena (T. P. 195,867)  | 1 3 12           |
| A 90 | Not used   | —                | A 144 | Gulanewattehena (T. P. 341,262)   | 1 2 23           |
| A 91 | Rilhena estate (T. Ps. 270,928, 270,930, 277,688, and parts of T. Ps. 258,448, 258,765, 270,927, and 270,932)          | 144 2 24         | A 145 | Gulanewatta   | 4 0 10           |
| A 92 | Rilhena estate (T. P. 331,122)   | 0 0 36           | A 146 | Do.   | 1 1 8            |
|      |  |                  |       |   | 399 3 24         |

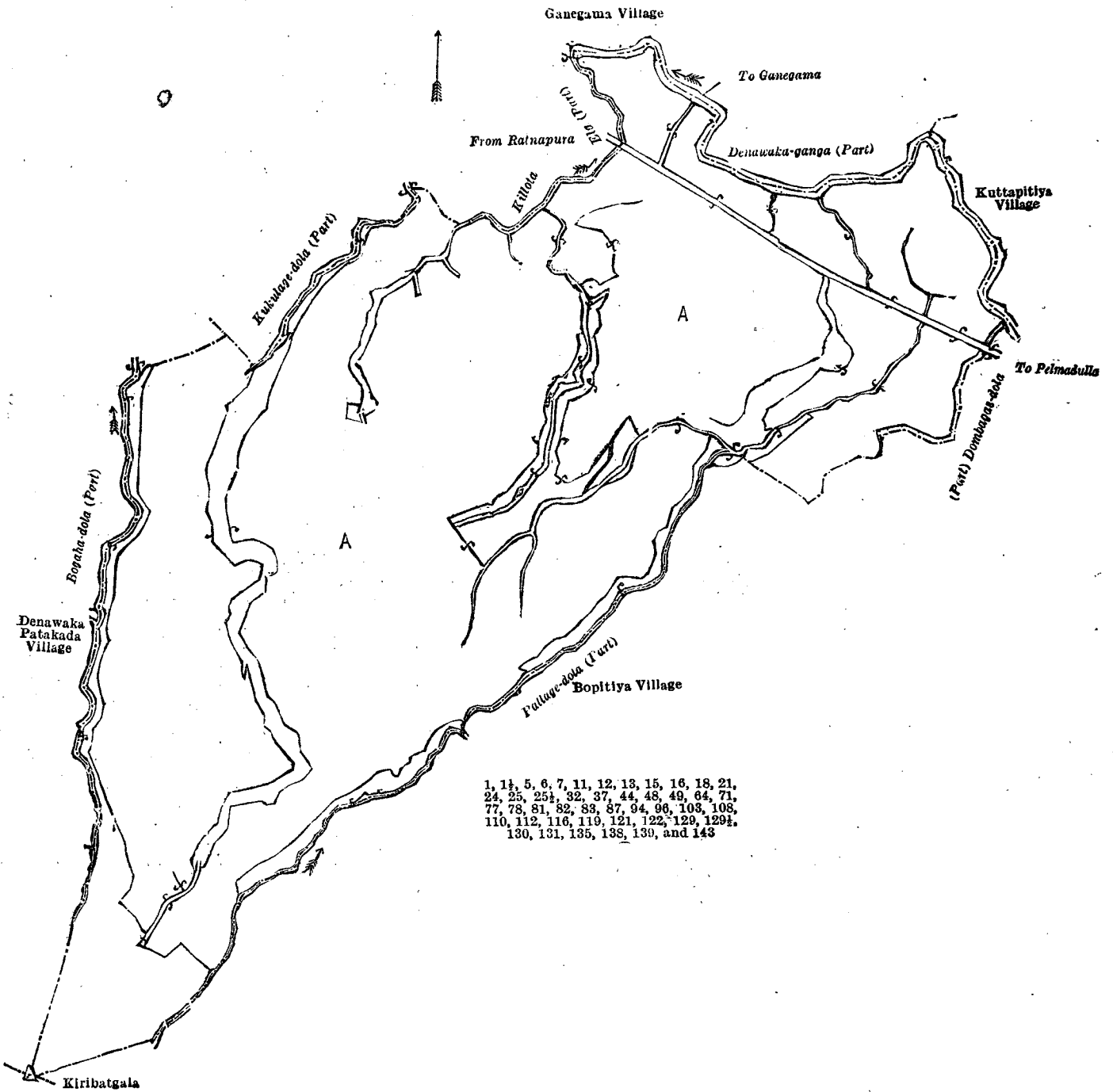
[For Diagram see page 720.]

**Order under Section 4, Sub-section (1), of "The Waste Lands Ordinances of 1897, 1899, 1900, and 1903," declaring Land to be Crown Property.**

In the matter of the land commonly called or known as Kandaodalanda or Kahatagahawatta and Kandaodalanda, situate in the village of Kurugala in Meda pattuwa of Hewagam korale, in the Colombo District, of the Western Province, and of "The Waste Lands Ordinances of 1897, 1899, 1900, and 1903."

WHEREAS in pursuance of section 1 of the said Ordinances it was duly notified on the 9th day of June, 1922, that if no claim to the land commonly called or known as Kandaodalanda or Kahatagahawatta and Kandaodalanda, situate in the village of Kurugala, in Meda pattuwa of Hewagam korale, in the Colombo District of the Western Province, containing in extent 2 acres 2 roods and 21 perches, and shown as lots 1 and 2 in preliminary plan 17,341 as described in the annexed diagram, was made to the Additional Assistant Government Agent, Colombo District, within the period of three months from the date specified in such notice, such land would be declared the property of the Crown, and dealt with on account of the Crown (*vide* Notice No. 8,102):

And whereas Ranasinghe Aratchige Laisa Hamy and Handaragamage Juwanis Appuhamy, both of Kurugala, made claim to lots 1 and 2 and Hettiarachige Simon Perera of Kurugala, presently of Anuradhapura, made claim to lot 1 and whereas the said claimants have withdrawn their respective claims to lots 1 and 2, I, Louis Lucien Hunter, Additional Assistant Government Agent, Colombo District, under and by virtue of the powers vested in me in that behalf by section 4 of the said Ordinances, do hereby on this 25th day of October, 1922, order and declare, under section 4, sub-section (1), of the said Ordinances, that the said lands Kandaodalanda *alias* Kahatagahawatta and Kandaodalanda, as more fully described herein below, are the property of the Crown.



Surveyor-General's Office,  
Colombo, October 9, 1922.

Scale of 16 Chains to an Inch.

C. H. VINCE,  
for Surveyor-General.

February 13, 1923.

M. M. WEDDERBURN,  
Special Officer.

*Description of the Lands referred to.*

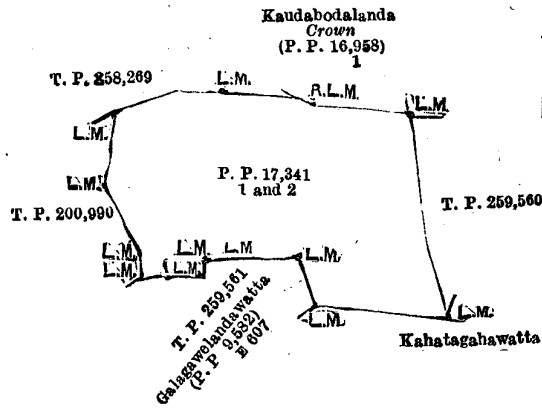
The following lots situated in the village of Kurugala, in Meda pattuwa of Hewagam korale, in the Colombo District of the Western Province, as described in the annexed diagram :—

Preliminary plan 17,341.

| Lot. | Name of Land.   | Extent, A. R. P. |
|------|---|------------------|
| 1    | .. Kandabodalanda or Kahatagahawatta (to be reserved for a burial ground) | .. 1 2 27        |
| 2    | .. Kandabodalanda ..  | .. 0 3 34        |
|      |   | 2 2 21           |

and bounded as follows : on the north by land depicted in title plan No. 258,269 and Kaudabodalanda claimed by the Crown (P. P. 16,958/1) ; on the east by land depicted in title plan No. 259,560 ; on the south by Kahatagahawatta claimed by T. Brumpi, land depicted in title plan No. 259,561, and Galagawelandawatta claimed by G. Allis Appu (P. P. 9,582/E 607) ; and on the west by land depicted in title plan No. 200,990.





Surveyor-General's Office,  
Colombo, May 13, 1921.

Scale of 4 Chains to an Inch.

C. H. VINCE,  
for Surveyor-General.

October 25, 1922.

L. L. HUNTER,  
Additional Assistant Government Agent.

**Order under Section 4, Sub-section (1), of "The Waste Lands Ordinances of 1897, 1899, 1900, and 1903."**

In the matter of the lands commonly called or known as Akarella estate *alias* Unapanduragawahenyaya, &c., situate in the village of Batadure, in the Helapalle palata of the Meda korale, in the Ratnapura District, in the Province of Sabaragamuwa, and of "The Waste Lands Ordinances of 1897, 1899, 1900, and 1903."

WHEREAS in pursuance of section 1 of the said Ordinances it was duly declared and notified on the 23rd day of July, 1920, that if no claim to the lands commonly called or known as Akarella estate *alias* Unapanduragawahenyaya, &c., situate in the village of Batadure, in the Helapalle palata of the Meda korale, in the Ratnapura District, in the Province of Sabaragamuwa, containing in extent 156 acres 3 roods and 12 perches, and shown as lots q 33, v 33, w 33, x 33, y 34, z 34, a 34, b 34, c 34, d 34, e 34, f 34, g 34, h 34, i 34, and j 34 in preliminary plan No. 2429 and in the annexed diagram was made to the Government Agent of the Province of Sabaragamuwa, within the period of three months from the date specified in the said notice, such property would be declared the property of the Crown, and dealt with on account of the Crown (*vide* Notice No. 7,573):

And whereas W. Coombe, J. R. Neale, and G. H. Sparkes, Directors of the Ekkeralle Tea and Rubber Company, Limited, made claim thereto, on behalf of the said Company, and George Frederick Reginald Browning, Government Agent of the Province of Sabaragamuwa, made due inquiry into such claim, and whereas the said claimant Company having gone into liquidation, appointing Harold Douglas Thornton as Liquidator thereof, and whereas the said Harold Douglas Thornton, Liquidator, having sold and transferred the rights, interests, and claims of the said claimant Company to (1) Walter Edward Moncrieff Paterson, (2) Henry Seymour Jeaffreson, (3) Basil Walter Cuthbert Leefe, and (4) Ian Woodford Aitken, carrying on business under the style and firm of Aitken, Spence & Co., during the pendency of the inquiry, and whereas the said (1) Walter Edward Moncrieff Paterson, (2) Henry Seymour Jeaffreson, (3) Basil Walter Cuthbert Leefe, and (4) Ian Woodford Aitken carrying on business under the style and firm of Aitken, Spence & Co., successors in title to the said Ekkeralle Tea and Rubber Company, Limited, and to Harold Douglas Thornton, Liquidator thereof, as set out in deed No. 1,454 dated the 3rd March, 1922, and Humphrey William Codrington, Government Agent of the Province of Sabaragamuwa, with the consent of His Excellency the Governor, came to an agreement in writing dated the 18th day of August, 1922, and concerning the said lands under section 4, sub-section (1), of the said Ordinances, whereby it was agreed that the said (1) Walter Edward Moncrieff Paterson, (2) Henry Seymour Jeaffreson, (3) Basil Walter Cuthbert Leefe, and (4) Ian Woodford Aitken, carrying on business under the style and firm of Aitken, Spence & Co., should be declared the purchasers of the said lands for the sums of Rupees Two thousand Four hundred and Forty-eight and Cents Sixty-three (Rs. 2,448·63), and Rupees Two hundred and Fifty-six and Cents Eighty-eight (Rs. 256·88) already paid into General Treasury by Harold Douglas Thornton, Liquidator of the Ekkeralle Tea and Rubber Company, Limited, and Henry Seymour Jeaffreson on behalf of Aitken, Spence & Co., respectively, the said (1) Walter Edward Moncrieff Paterson, (2) H. S. Jeaffreson, (3) Basil Walter Cuthbert Leefe, and (4) Ian Woodford Aitken, carrying on business under the style and firm of Aitken, Spence & Co., are hereby, in pursuance of the agreement aforementioned, declared to be the purchasers of the said lands, as more fully described herein below.

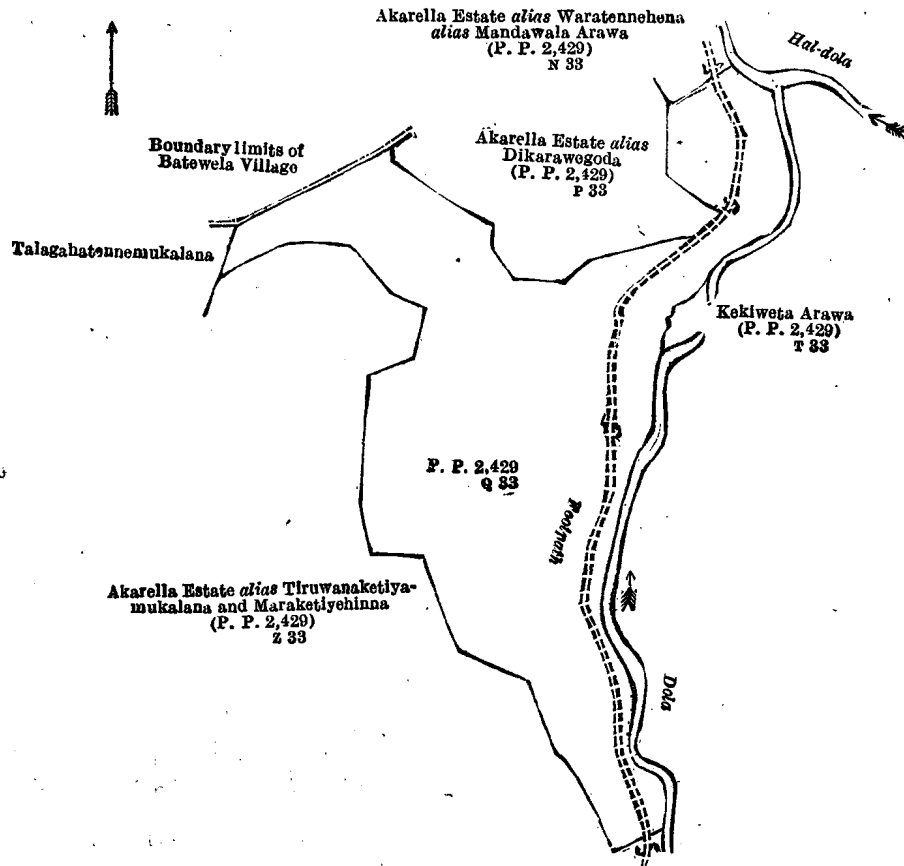
*Description of the Lands referred to.*

The following lots situate in the village of Batadure, in the Helapalle palata of the Meda korale, in the Ratnapura District, in the Province of Sabaragamuwa, as described in the annexed diagrams:—

I.—Preliminary plan 2,429.

| Lot. | Name of Land.  | Extent, A. R. P. |
|------|--|------------------|
| q 33 | Akarella estate <i>alias</i> Unapanduragawahenyaya, Ketawalawatta, Ketawalawattehenyaya, Kivulearawa, Kalugahahenyaya, Goyamerichchahenyaya, Kiulearawegodahenyaya, Paragahaowitehenyaya, Ulgalehenyaya, Girawarawegodahena, Heenkalugahahena, Mahakalugahahena, and Ketagalagawahenyaya | 25 1 27          |

and bounded as follows: on the north by boundary limit of Batawela village, Akarella estate *alias* Dikarawegoda claimed by the Crown (P. P. 2,429/P 33), Akarella estate *alias* Waratennehena *alias* Mandawala-arawa claimed by Wanigabaduge James (P. P. 2,429/N 33), Hal dola; on the east by Ketawala-dola, Kekiweta-arawa claimed by G. Christian Appu and others (P. P. 2,429/T 33); on the south by Akarella estate *alias* Tiruwanaketiyemukalana and Moraketiyehinna claimed by the Crown (P. P. 2,429/z 33); on the west by Akarella estate *alias* Tiruwanaketiyemukalana and Moraketiyehinna claimed by the Crown (P. P. 2,429/z 33), Talagahatennemukalana claimed by V. Mudalihamy and others.



Surveyor-General's Office,  
Colombo, January 29, 1920.

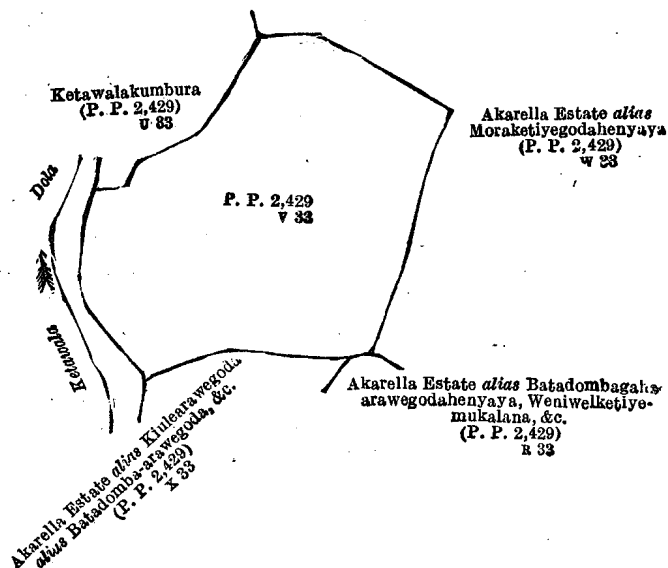
Scale of 8 Chains to an Inch.

G. K. THORNHILL,  
for Surveyor-General.

II.—Preliminary plan 2,429.

| Lot. | Name of Land.  | Extent, A. R. P. |
|------|--|------------------|
| v 33 | Moraketiyeenna, Yakunnetuwahenyaya, Amunegodahenyaya, Mahamaragahena, and Rambukpotegodahena | 3 2 16           |

and bounded as follows: on the north by Akarella estate *alias* Moraketiye-godahenyaya claimed by W. E. M. Paterson and others (P. P. 2,429/w 33); on the east by Akarella estate *alias* Moraketiye-godahenyaya claimed by W. E. M. Paterson and others (P. P. 2,429/w 33); on the south by Akarella estate *alias* Batabomdagaha-arawegodahenyaya, &c., claimed by the Crown (P. P. 2,429/R 33), Akarella estate *alias* Kiulearawegoda *alias* Batadomba-arawegoda, &c., claimed by D. D. Kiribilinda (P. P. 2,429/x 33); on the west by Ketawala-dola, Ketawalakumbura claimed by Kirihata and others (P. P. 2,429/u 33).



Surveyor-General's Office,  
Colombo, January 29, 1920.

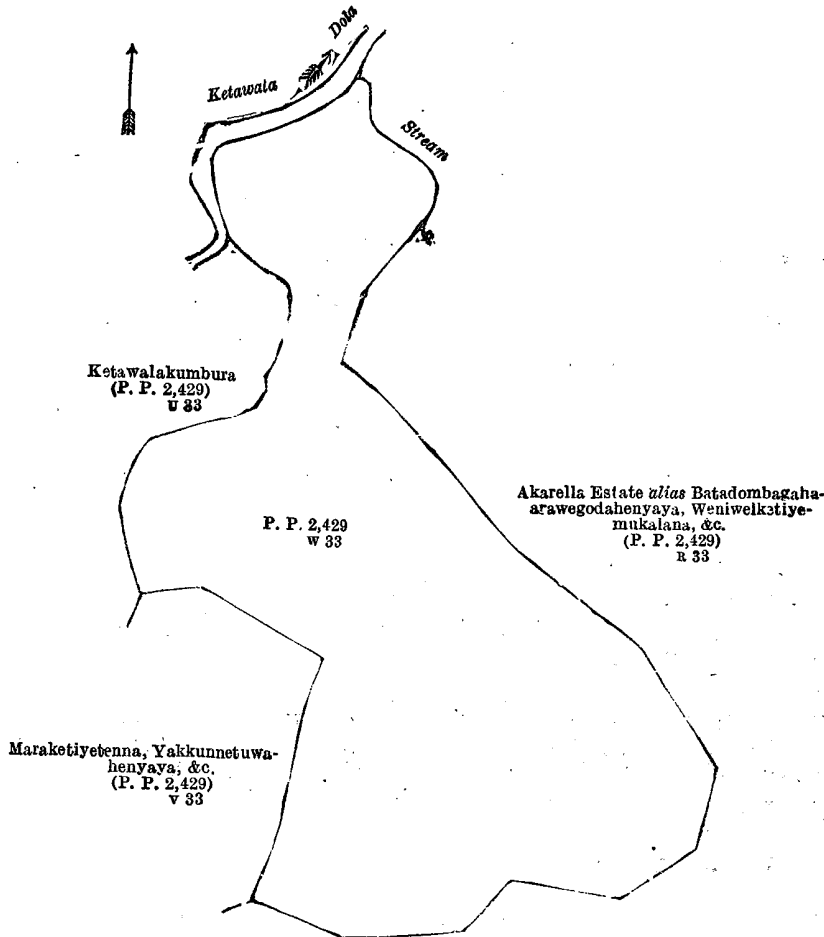
Scale of 4 Chains to an Inch.

G. K. THORNHILL,  
for Surveyor-General.

III.—Preliminary plan 2,429:

| Lot. | Name of Land.                                       | Extent, A. R. P. |
|------|---|------------------|
| w 33 | Akarella estate <i>alias</i> Moraketiye-godahenyaya | 10 0 34          |

and bounded as follows : on the north by Ketawala-dola, stream ; on the east and south by Akarella estate *alias* Batadombagaha-arawegodahenyaya, &c., claimed by the Crown (P. P. 2,429/R 33) ; on the west by Maraketiye-tenna, &c., claimed by W. E. M. Paterson and others (P. P. 2,429/V 33), Ketawalakumbura claimed by Kirihata and others (P. P. 2,429/U 33), Ketawala-dola.



Surveyor-General's Office,  
Colombo, January 29, 1920.

Scale of 4 Chains to an Inch.

G. K. THORNHILL,  
for Surveyor-General.

IV.—Preliminary plan 2,429.

| Lot. | Name of Land.  | Extent, A. R. P. |
|------|--|------------------|
| v 33 | Akarella estate <i>alias</i> Bogahahenyaya, Heenbogahahenyaya, Mahabogahahenyaya, Kosgodayakumburegodahenyaya, Samaragewattehenyaya, and Gorok-gahamandiya | 20 3 6           |

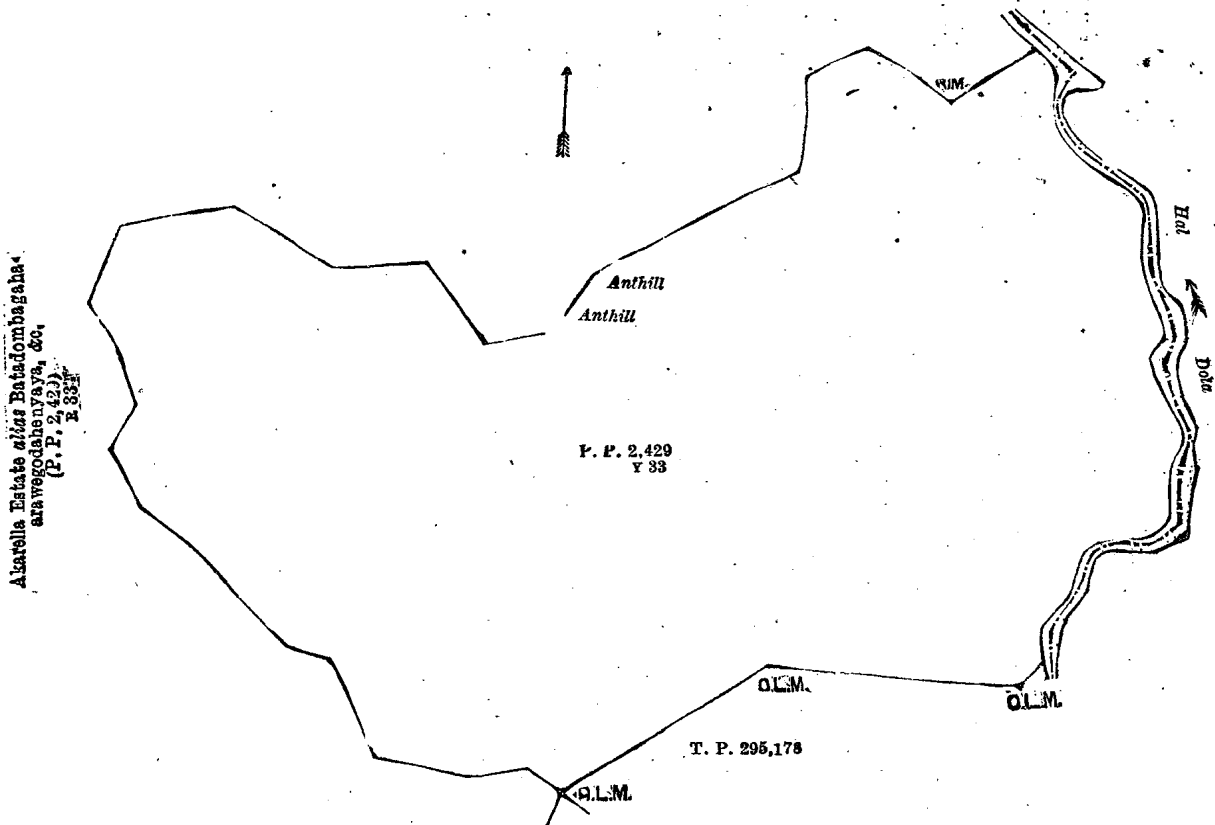
and bounded as follows : on the north by Akarella estate *alias* Batadombagaha-arawegodahenyaya, &c., claimed by the Crown (P. P. 2,429/R 33) ; on the east by Hal-dola ; on the south by T. P. 295,178, Akarella estate *alias* Batadombagaha-arawegodahenyaya, &c., claimed by the Crown (P. P. 2,429/R 33) ; on the west by Akarella estate *alias* Batadombagaha-arawegodahenyaya claimed by the Crown (P. P. 2,429/R 33).

[For Diagram see page 724.]

V.—Preliminary plan 2,429.

| Lot. | Name of Land.                                | Extent, A. R. P. |
|------|--|------------------|
| B 34 | Akarella estate <i>alias</i> Rilaketiye-hena | 6 1 2            |

and bounded as follows : on the north by Akarella estate *alias* Tiruwanaketiye-mukalana and Maraketiye-hinna claimed by the Crown (P. P. 2,429/z 33) ; on the east by Akarella estate *alias* Tiruwanaketiye-mukalana and Maraketiye-hinna

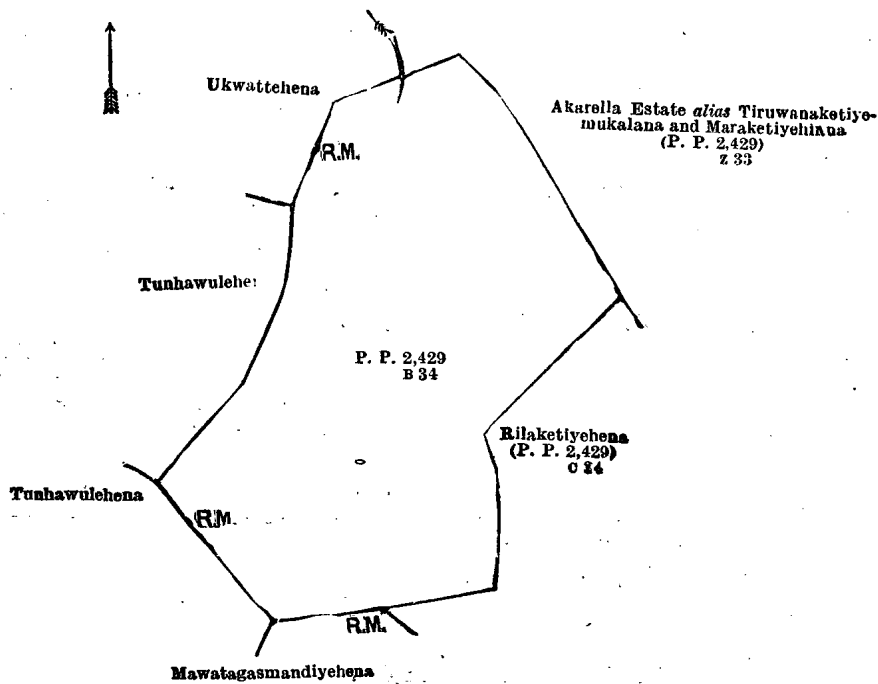


Surveyor-General's Office,  
Colombo, January 29, 1920.

Scale of 4 Chains to an Inch.

G. K. THORNHILL,  
for Surveyor-General.

claimed by the Crown (P. P. 2,429/z 33), Rilaketiyeheha claimed by W. E. M. Paterson and others (P. P. 2,429/c 34); on the south by Rilaketiyeheha claimed by W. E. M. Paterson and others (P. P. 2,429/c 34), Mawatagasmandiyeheha claimed by G. Bastian Appu; on the west by Tunhawuleheha claimed by Bastian Appu, Tunhawuleheha claimed by Vedage Pelis and others, Ukwattchena claimed by Vedage Pelis and others.



Surveyor-General's Office,  
Colombo, January 29, 1920.

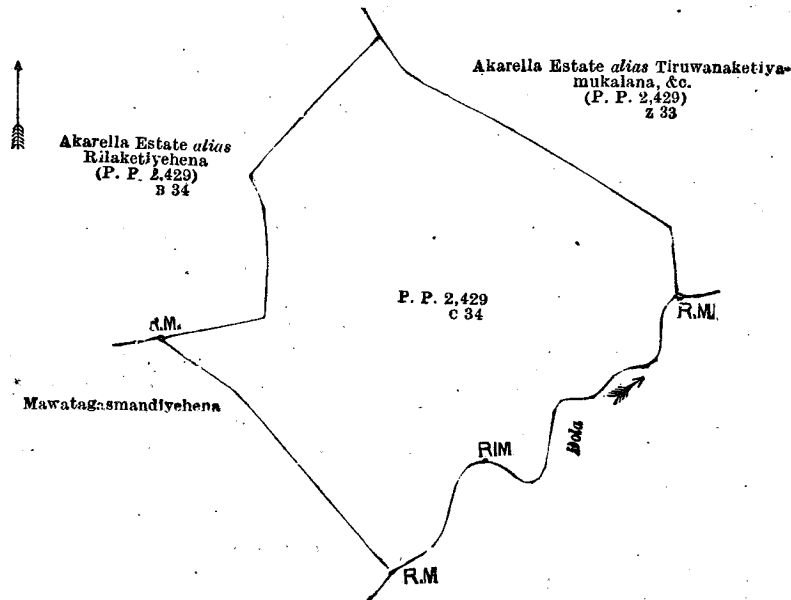
Scale of 4 Chains to an Inch.

G. K. THORNHILL,  
for Surveyor-General.

VI.—Preliminary plan 2,429.

|      |               |                  |
|------|---------------|------------------|
| Lot. | Name of Land. | Extent, A. R. P. |
| c 34 | Rilketiyehena | 6 2 13           |

and bounded as follows: on the north by Akarella estate *alias* Tiruwanaketiye mukalana, &c., claimed by the Crown (P. P. 2,429/z 33); on the east by Akarella estate *alias* Tiruwanaketiye mukalana, &c., claimed by the Crown (P. P. 2,429/x 33), dola; on the south by dola, Mawatagasmandiyehena claimed by G. Bastian Appu; on the west by Mawatagasmandiyehena claimed by G. Bastian Appu, Akarella estate *alias* Rilaketiyehena claimed by W. E. M. Paterson and others (P. P. 2,429/B 34).



Surveyor-General's Office,  
Colombo, June 29, 1920.

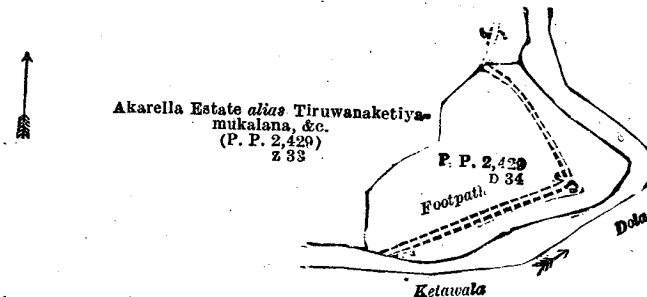
Scale of 4 Chains to an Inch.

G. K. THORNHILL,  
for Surveyor-General.

VII.—Preliminary plan 2,429.

|      |  |                  |
|------|--|------------------|
| Lot. | Name of Land.                            | Extent, A. R. P. |
| D 34 | Akarella estate <i>alias</i> Pahalaowita | 1 1 12           |

and bounded as follows: on the north by Akarella estate *alias* Tiruwanaketiye mukalana, &c., claimed by the Crown (P. P. 2,429/z 33); on the east and south by Ketawala-dola; on the west by Akarella estate *alias* Tiruwanaketiye mukalana, &c., claimed by the Crown (P. P. 2,429/z 33).



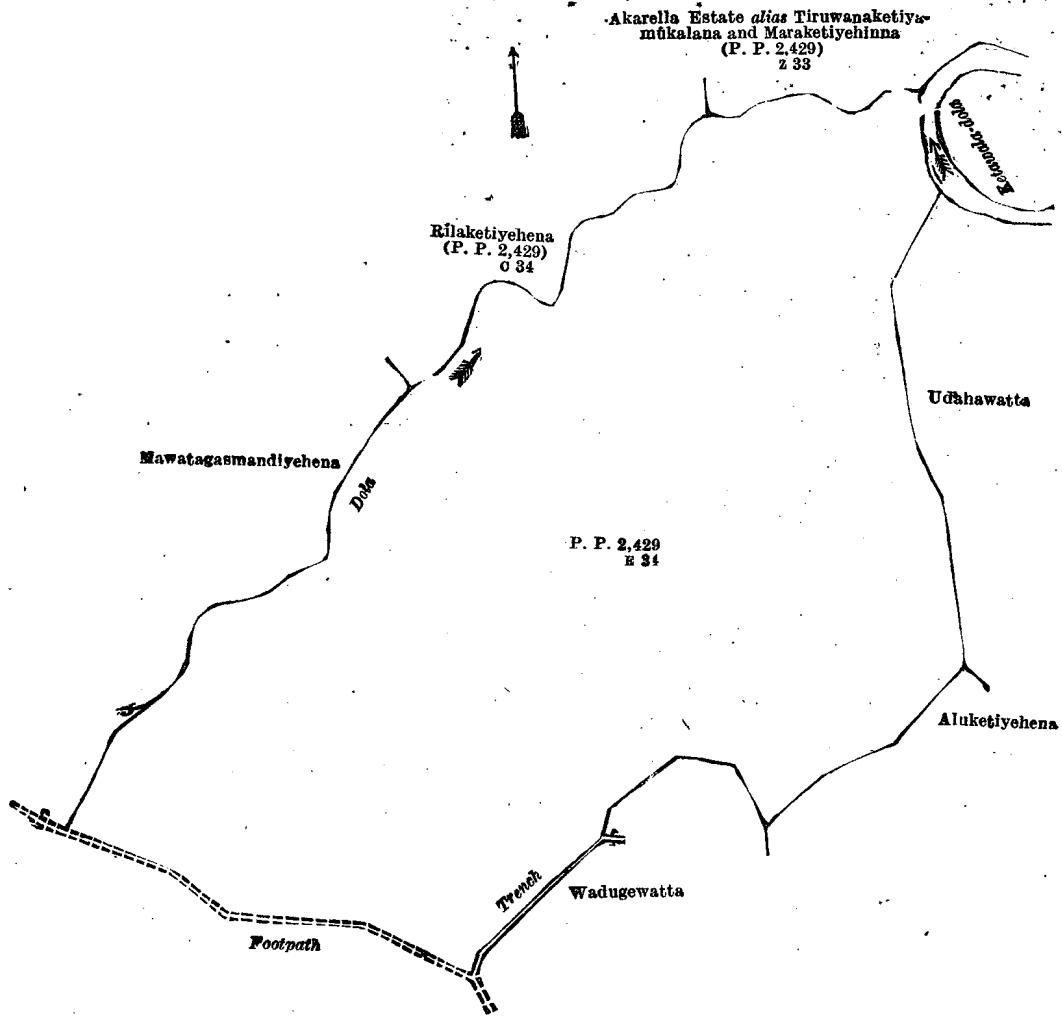
Surveyor-General's Office,  
Colombo, January 29, 1920.

Scale of 4 Chains to an Inch.

G. K. THORNHILL,  
for Surveyor-General.

VIII.—Preliminary plan 2,429.

|      |  |                  |
|------|--|------------------|
| Lot. | Name of Land.  | Extent, A. R. P. |
| E 34 | Akarella estate <i>alias</i> Katukurundehena, Velangahatenna, Rilaketiyehena, Hingurehena, Mahagalaha, Wadugewattehena, and Tinhaulehena |                  |



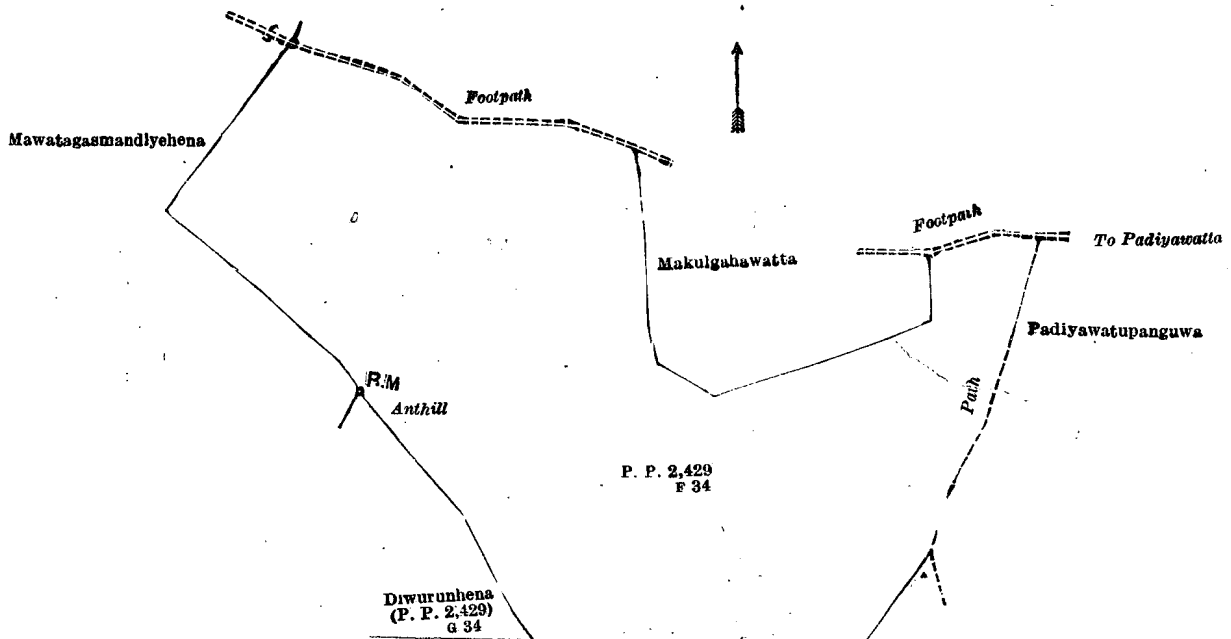
Surveyor-General's Office,  
Colombo, January 29, 1920.

G. K. THORNHILL,  
for Surveyor-General.  
Extent, A. R. P.

Lot. Name of Land. IX.—Preliminary plan 2,429.  
F 34 .. Akarella estate *alias* Manannagekandehena and Wadugepanguwegodahena ..

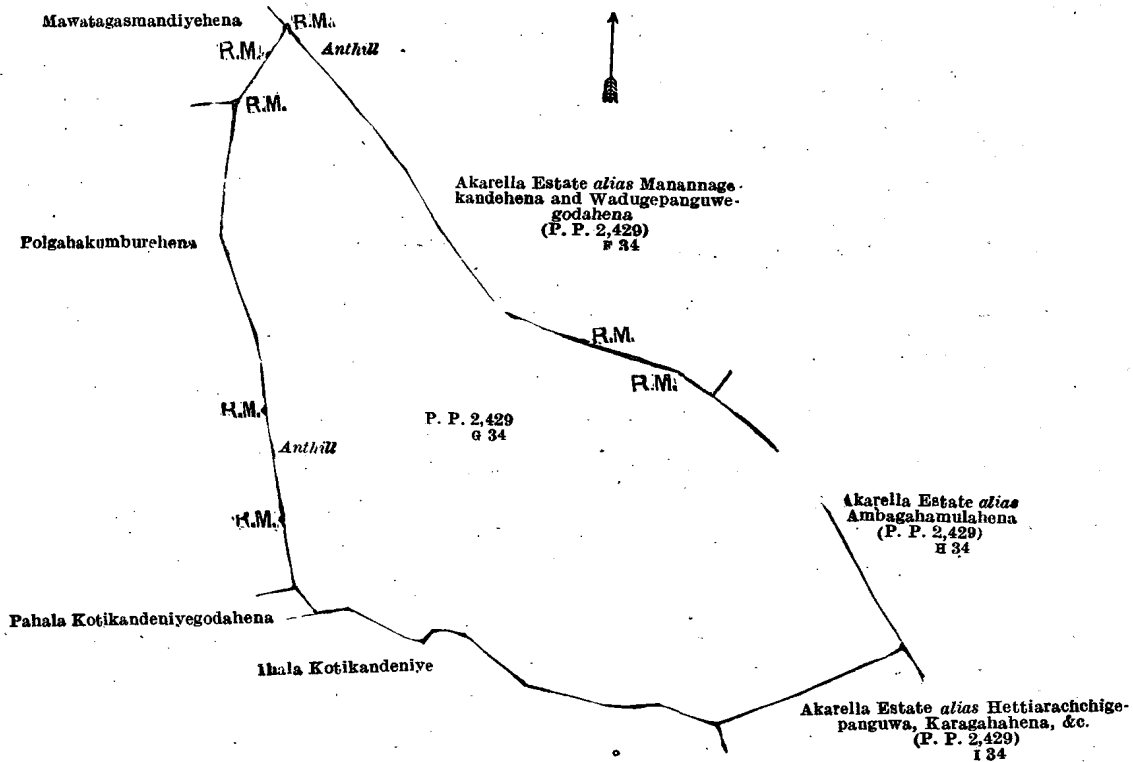
12 1 15

and bounded as follows: on the north by footpath leading to Padiyawatta, Makulghawatta claimed by Appu Kattadirala and others; on the east by Padiyawatupanguwa claimed by D. M. Loku Banda and others, Akarella estate *alias* Ambagahamulahena claimed by W. E. M. Paterson and others (P. P. 2,429/a 34); on the south by Diwurunhena claimed by W. E. M. Paterson and others (P. P. 2,429/g 34); on the west by Mawatagasmandiyehena claimed by G. Bastian Appu.



|      |               |                            |                  |
|------|---------------|----------------------------|------------------|
| Lot. | Name of Land. | X.—Preliminary plan 2,429. | Extent, A. B. P. |
| G 34 | Diwurunhena   |                            | 9 3 12           |

and bounded as follows: on the north by Akarella estate *alias* Manannagekandehena and Wadugepanguwegodahena claimed by W. E. M. Paterson and others (P. P. 2,429/F 34); on the east by Akarella estate *alias* Ambaghamulahena claimed by W. E. M. Paterson and others (P. P. 2,429/H 34); on the south by Akarella estate *alias* Hettiarachchigepanguwa, Karagahahena, &c., claimed by W. E. M. Paterson and others (P. P. 2,429/I 34), Inala Kotikandeniya claimed by G. Christian Appu and others; on the west by Pahala Kotikandeniye godahena claimed by G. Christian Appu and another, Mawatagasmandiyehena claimed by Galpottege Bastian Appu.



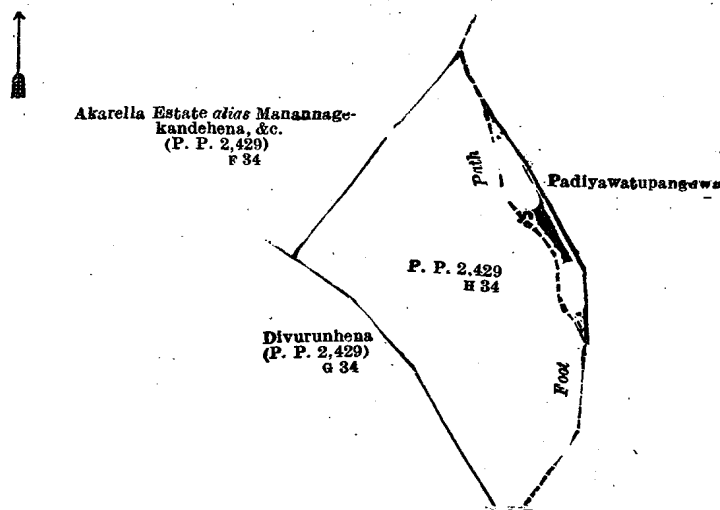
Surveyor-General's Office,  
Colombo, January 29, 1920.

Scale of 4 Chains to an Inch.

G. K. THORNHILL,  
for Surveyor-General.

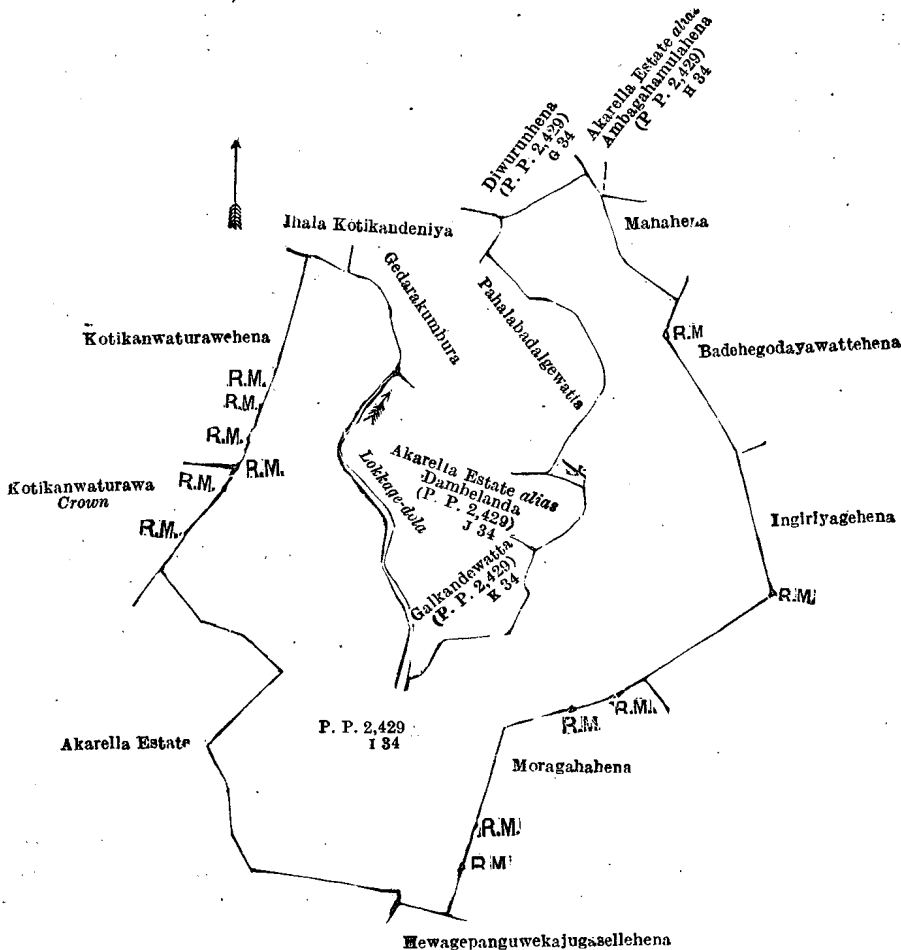
|      |  |                             |                  |
|------|--|-----------------------------|------------------|
| Lot. | Name of Land.                                | XI.—Preliminary plan 2,429. | Extent, A. B. P. |
| H 34 | Akarella estate <i>alias</i> Ambaghamulahena |                             | 2 3 36           |

and bounded as follows: on the north by Akarella estate *alias* Manannagekandehena, &c., claimed by W. E. M. Paterson and others (P. P. 2,429/F 34), Padiyawatupanguwa claimed by D. M. Loku Banda and others; on the east by Padiyawatupanguwa claimed by D. M. Loku Banda and others; on the south by Akarella estate *alias* Hettiarachchigepanguwa, Karagahahena, &c., claimed by W. E. M. Paterson and others (P. P. 2,429/I 34), Diwurunhena claimed by W. E. M. Paterson and others (P. P. 2,429/G 34); on the west by Diwurunhena claimed by W. E. M. Paterson and others (P. P. 2,429/G 34), Akarella estate *alias* Manannagekandehena, &c., claimed by W. E. M. Paterson and others (P. P. 2,429/F 34).



|      |   |                              |                  |
|------|---|------------------------------|------------------|
| Lot. | Name of Land.   | XII.—Preliminary plan 2,429. | Extent, A. R. P. |
| 1 34 | Akarella estate <i>alias</i> Hettiarachchigepanguwa, Karagahahena, Ingiriyahena, and Nagahahena |                              | 33 3 5           |

and bounded as follows: on the north by Ihala Kotikandeniya claimed by G. Christian Appu and another, Gedarakumbura claimed by V. Mudalihamy and another, Lokkage-dola, Galkandewatta claimed by Gamage Serahamy and another (P. P. 2,429/κ 34), Akarella estate *alias* Dambelanda claimed by W. E. M. Paterson and others (P. P. 2,429/γ 34), Pahalabadalgewatta claimed by D. M. Loku Banda, Diwuruhnena claimed by W. E. M. Paterson and others (P. P. 2,429/α 34); on the east by Akarella estate *alias* Ambagahamulahena claimed by W. E. M. Paterson and others (P. P. 2,429/δ 34), Mahahena claimed by Arambage Punchirala and others, Badehegodayawattahena claimed by Arambage Punchirala, Ingiriyagehena claimed by Delkandure Loku Menika; on the south by Ingiriyagehena claimed by Delkandure Loku Menika, Moragahahena claimed by Christian Appu and another, Hewagepanguweka, ugasellehena claimed by Peyhamy and others, Akarella estate claimed by A. C. T. Meyer and others; on the west by Akarella estate claimed by A. C. T. Meyer and others, Kotikanwaturawehena claimed by the Crown, Kotikanwaturawehena claimed by G. Dingirihamy and another.



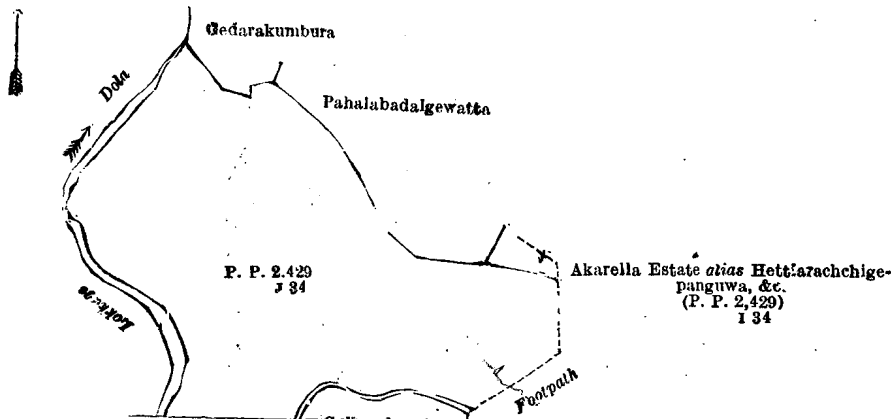
Surveyor-General's Office  
Colombo, January 29, 1920.

Scale of 4 Chains to an Inch.

G. K. THORNHILL,  
for Surveyor-General.  
Extent, A. R. P.  
4 2 32

|      |   |                               |
|------|---|-------------------------------|
| Lot. | Name of Land.                           | XIII.—Preliminary plan 2,429. |
| J 34 | Akarella estate <i>alias</i> Dambelanda |                               |

and bounded as follows: on the north by Gedarakumbura claimed by V. Mudalihamy and another, Pahalabadalgewatta claimed by D. M. Loku Banda, Akarella estate *alias* Hettiarachchigepanguwa, &c., claimed by W. E. M. Paterson and others (P. P. 2,429/ι 34); on the east by footpath; on the south by Galkandewatta claimed by Gamage Serahamy and another (P. P. 2,429/κ 34); on the west by Lokkage-dola.





**Order under Section 4, Sub-section (1), of "The Waste Lands Ordinances of 1897, 1899, 1900, and 1903,"  
declaring Land to be Crown Property.**

In the matter of the lands commonly called or known as Akarella estate *alias* Dikarawegoda, &c., situate in the village of Batadure, in the Helapalle palata of the Meda korale, in Ratnapura District of the Province of Sabaragamuwa, and of "The Waste Lands Ordinances of 1897, 1899, 1900, and 1903."

WHEREAS in pursuance of section 1 of the said Ordinances it was duly notified on the 23rd day of July, 1920, that if no claim to the lands commonly called or known as Akarella estate *alias* Dikarawegoda, &c., situate in the village of Batadure, in the Helapalle palata of the Meda korale, in the Ratnapura District of the Province of Sabaragamuwa, containing in extent 148 acres 2 roods and 33 perches, and shown as lots p 33, r 33, and z 33 in preliminary plan 2,429 and in the annexed diagrams, was made to the Government Agent of the Province of Sabaragamuwa, within the period of three months from the date specified in such notice, such lands would be declared the property of the Crown, and dealt with on account of the Crown (*vide* Notice No. 7,573):

And whereas (1) the Directors of the Ekkeralle Tea and Rubber Company, Limited, (2) S. B. Perera, (3) Ranwalage Pelis Appoo, (4) Wedage Appu Sinno, (5) ditto Baba Sinno, (6) Yaddheghe Dingirihamy, and (7) P. L. Palawasam Pulle made claim thereto; and whereas the 1st claimant company having gone into liquidation during the pendency of the inquiry, having appointed Harold Douglas Thornton as liquidator thereof, and whereas the said Harold Douglas Thornton, liquidator, having sold and transferred the rights, interests, and claims of the said Company, to (1a) W. E. M. Paterson, (1b) H. S. Jeaffreson, (1c) B. W. C. Leeffe, and (1d) I. W. Aitken, carrying on business under the style and firm of Aitken, Spence & Co., as set out in deed No. 1,454 dated the 3rd day of March, 1922, the said (1a) W. E. M. Paterson, (1b) H. S. Jeaffreson, (1c) B. W. C. Leeffe, and (1d) I. W. Aitken successors in title to the said 1st claimant company were substituted as claimants; and whereas the said (1a), (1b), (1c), and (1d) claimants entered into an agreement in writing dated the 18th day of August, 1922, whereby in consideration of being declared the purchasers of lots q 33, v 33, w 33, x 33, y 34, c 34, d 34, e 34, f 34, g 34, h 34, i 34, and j 34 in preliminary plan 2,429 for the sums of Rupees Two thousand Four hundred and Forth-eight and Cents Sixty-three (Rs. 2,448.63), and Rupees Two hundred and Fifty-six and Cents Eighty-eight (Rs. 256.88), being purchase amount of the said lots already paid into the General Treasury by H. D. Thornton, liquidator of the Ekkeralle Tea and Rubber Company, Limited, and H. S. Jeaffreson, respectively, withdrew their claims to the said lots p 33, r 33, and z 33 of this order; and whereas the said 2nd claimant withdrew his claim to the said lots; and whereas the said 3rd, 4th, 5th, and 7th claimants having been duly called upon by notice in writing under section 4, sub-section (1), of the said Ordinances, duly served upon them to produce before the Government Agent of the Province of Sabaragamuwa, the evidence and documents upon which they might rely in proof of their claims, not having appeared or produced such evidence and documents; and whereas the said 6th claimant withdrew his claim to the said lots, I, George Frederick Reginald Browning, Government Agent of the Province of Sabaragamuwa, under and by virtue of the powers vested in me in that behalf by section 4 of the said Ordinances, do hereby on this 5th day of June, 1923, order and declare, under section (4), sub-section (1), of the said Ordinances, that the said lands, as more fully described herein below, are the property of the Crown.

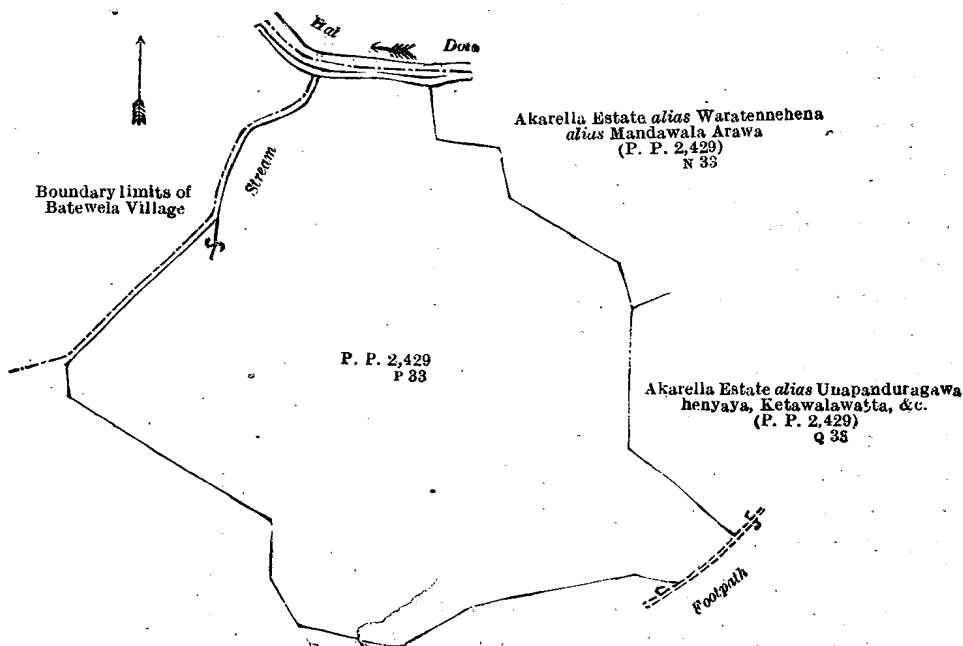
*Description of the Lands referred to.*

The following lots situate in the village of Batadure, in the Helapalle palata of the Meda korale, in the Ratnapura District of the Province of Sabaragamuwa, as described in the annexed diagrams:—

I.—Preliminary plan 2,429.

| Lot. | Name of Land.                             | Extent, A. R. P. |
|------|---|------------------|
| p 33 | Akarella estate <i>alias</i> Dikarawegoda | 9 2 10           |

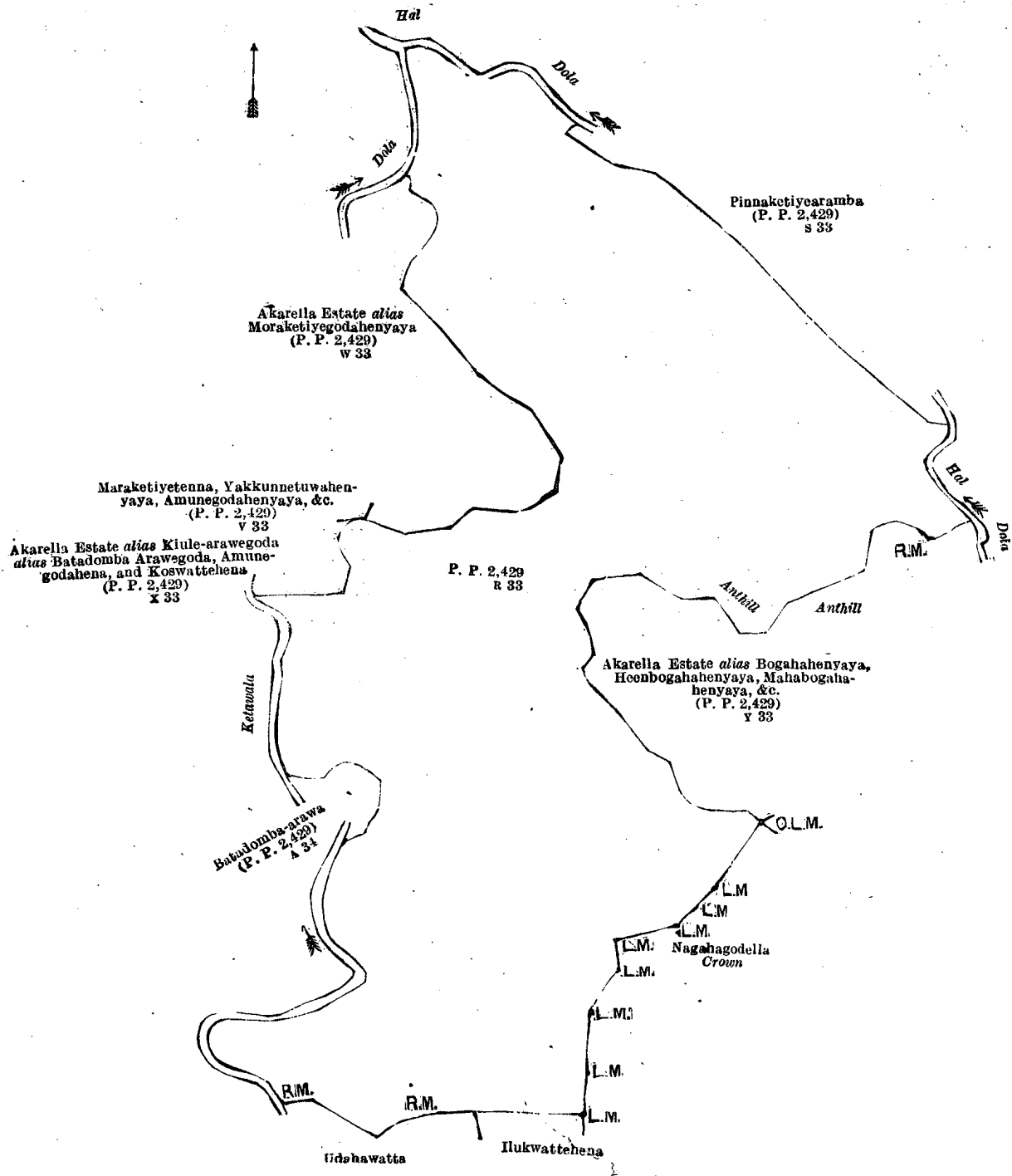
and bounded as follows: on the north by Hal-dola; on the east by Akarella estate *alias* Waratennehena *alias* Mandawalarawa claimed by W. James and others (P. P. 2,429/N 33), Akarella estate *alias* Unapanduragawahenyaya, &c., claimed by W. E. M. Paterson and others (P. P. 2,429/Q 33); on the south by footpath, Akarella estate *alias* Unapanduragawahenyaya, &c., claimed by W. E. M. Paterson and others (P. P. 2,429/Q 33); on the west by Akarella estate *alias* Unapanduragawahenyaya, &c., claimed by W. E. M. Paterson and others (P. P. 2,429/Q 33), boundary limits of Batewela village.



II.—Preliminary plan 2,429.

| Lot. | Name of Land.  | Extent, A. R. P. |
|------|--|------------------|
| R 33 | Akarella estate <i>alias</i> Batadombagaha-arawegodahenyaya, Weniwelketiyemukalana, Gorokgahahena, Ketagalagawahenyaya, Ellewalagodahenyaya, Gorokgahahenyaya, Pinnaketiye-godahenyaya, Kiulearawegodanukalana, Waljambumandiya, and Amunegoda-arawa | 89 0 15          |

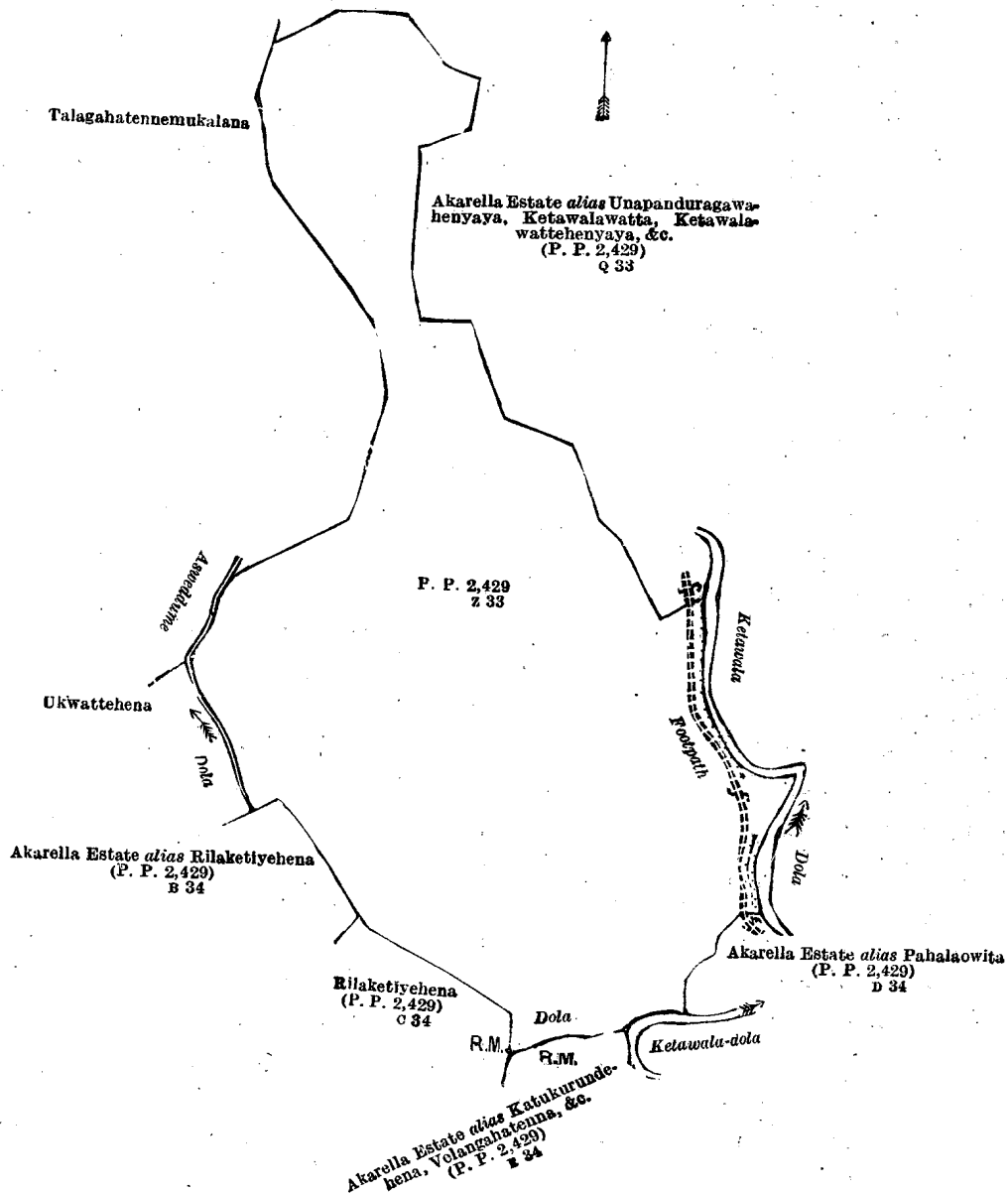
and bounded as follows : on the north by Hal-dola, Pinnaketiya-arambe claimed by G. Christian Appu and others (P. P. 2,429/s 33) ; on the east by Hal-dola, Akarella estate *alias* Bogahahenyaya, &c., claimed by W. E. M. Paterson and others (P. P. 2,429/y 33), Nagahagodella claimed by the Crown ; on the south by Illukwattihena claimed by Dolakarage Kaluwa, Udahawatta claimed by Dolakarage Babanisa ; on the west by Ketawala-dola, Batadomba-arawa claimed by the villagers (P. P. 2,429/A 34), Ketawala-dola, Akarella estate *alias* Kiule-arawegoda *alias* Batadomba-arawegoda, &c., claimed by D. D. Kiribilinda (P. P. 2,429/x 33), Maraketiyetenna, &c., claimed by W. E. M. Paterson and others (P. P. 2,429/v 33), Akarella estate *alias* Maraketiyegodahenyaya claimed by W. E. M. Paterson and others (P. P. 2,429/w 33), Ketawala-dola.



III.—Preliminary plan 2,429.

| Lot. | Name of Land.   | Extent, A. R. P. |
|------|---|------------------|
| z 33 | Akarella estate <i>alias</i> Tiruwanaketiyemukalana and Maraketiyehinna | 50 0 8           |

and bounded as follows : on the north by Akeralla estate *alias* Unapanduragawahenyaya, &c., claimed by W. E. M. Paterson and others (P. P. 2,429/Q 33) ; on the east by Akarella estate *alias* Unapanduragawahenyaya, &c., claimed by W. E. M. Paterson and others (P. P. 2,429/Q 33), Ketawala-dola, Akarella estate *alias* Pahalaowita claimed by W. E. M. Paterson and others (P. P. 2,429/D 34) ; on the south by Ketawala-dola, Akarella estate *alias* Katukurundehena, &c., claimed by W. E. M. Paterson and others (P. P. 2,429/E 34), Rilaketiyehena claimed by W. E. M. Paterson and others (P. P. 2,429/C 34) ; on the west by Akarella estate *alias* Rilaketiyehena claimed by W. E. M. Paterson and others (P. P. 2,429/B 34), Ukwattihena claimed by Wedage Pelis and others, Asweddume-dola, Talagahatennemukalana claimed by V. Mudalihamy and others.



Surveyor-General's Office,  
Colombo, January 29, 1920.

Scale of 8 Chains to an Inch.

G. K. THORNHILL,  
for Surveyor-General.

June 5, 1923.

G. F. R. BROWNING,  
Government Agent.

## PRELIMINARY NOTICES.

## Colombo Notice No. 8,358.

## Notice under "The Waste Lands Ordinances of 1897, 1899, 1900, and 1903."

TAKE notice that unless within three months from June 22, 1923, the persons, if any, who claim any interest in the lands hereinafter mentioned or in any one or more of such lands or to some interest therein make claim in person or in writing to the said lands or to any of them or to some interest therein to W. T. Stace, Esq., Special Officer appointed under section 28 of "The Waste Lands Ordinances of 1897, 1899, 1900, and 1903," at his office at Colombo :

Such Special Officer, in pursuance of the powers vested in him by the said Ordinances, will declare by writing under his hand that the said lands, or such of them as to which no claim has been made, are the property of the Crown.

W. T. STACE,  
Special Officer.

NOTE.—A claim to a right of way over the said lands or any of them is a claim to an interest in the land or lands.

## Description of the Lands referred to.

The following lots situated in the village of Gampaha Medagama, in the Ragam pattuwa of the Alutkuru korale south of the Colombo District, in the Western Province, as described in the annexed diagram :—

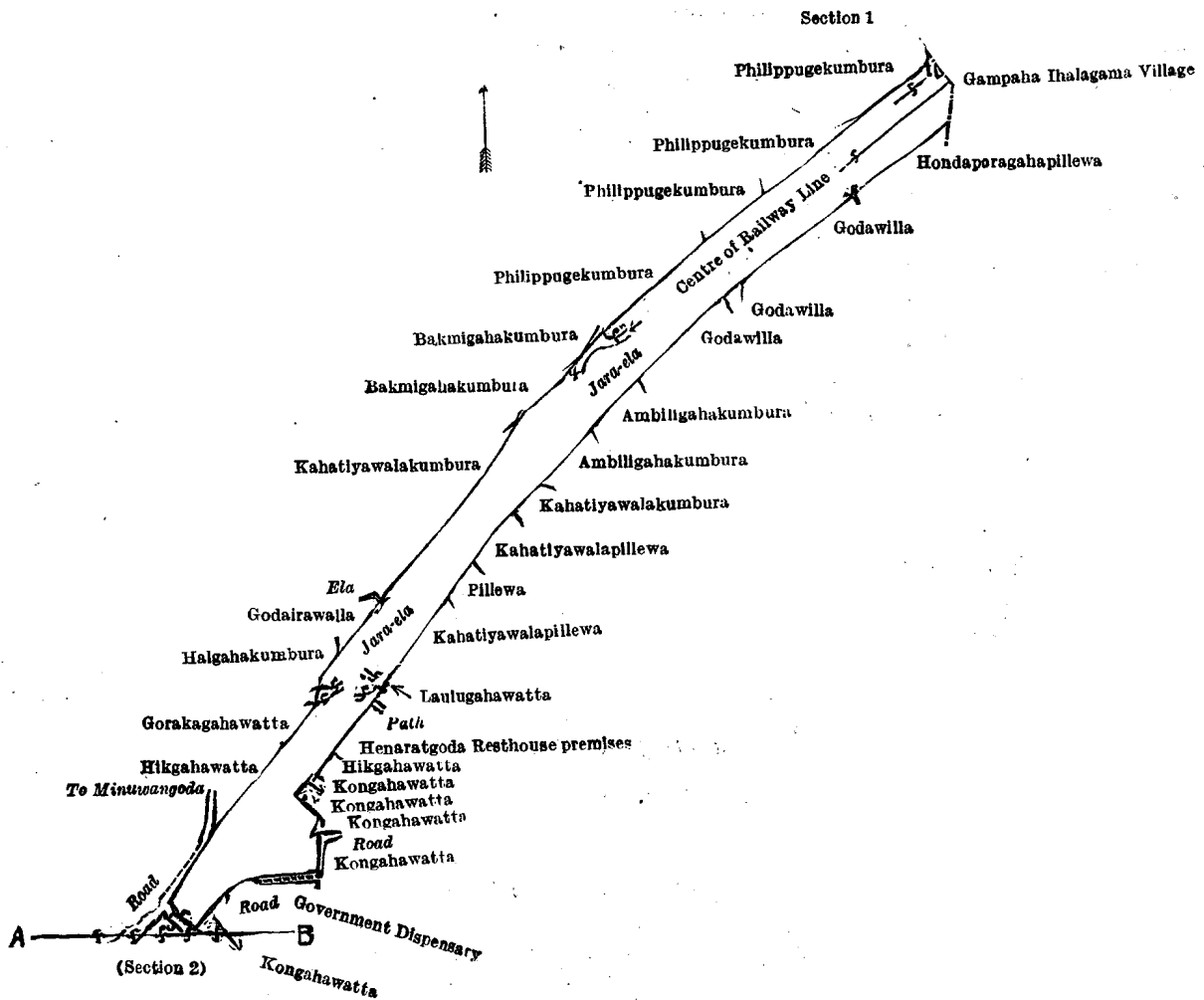
## Preliminary plan 16,118.

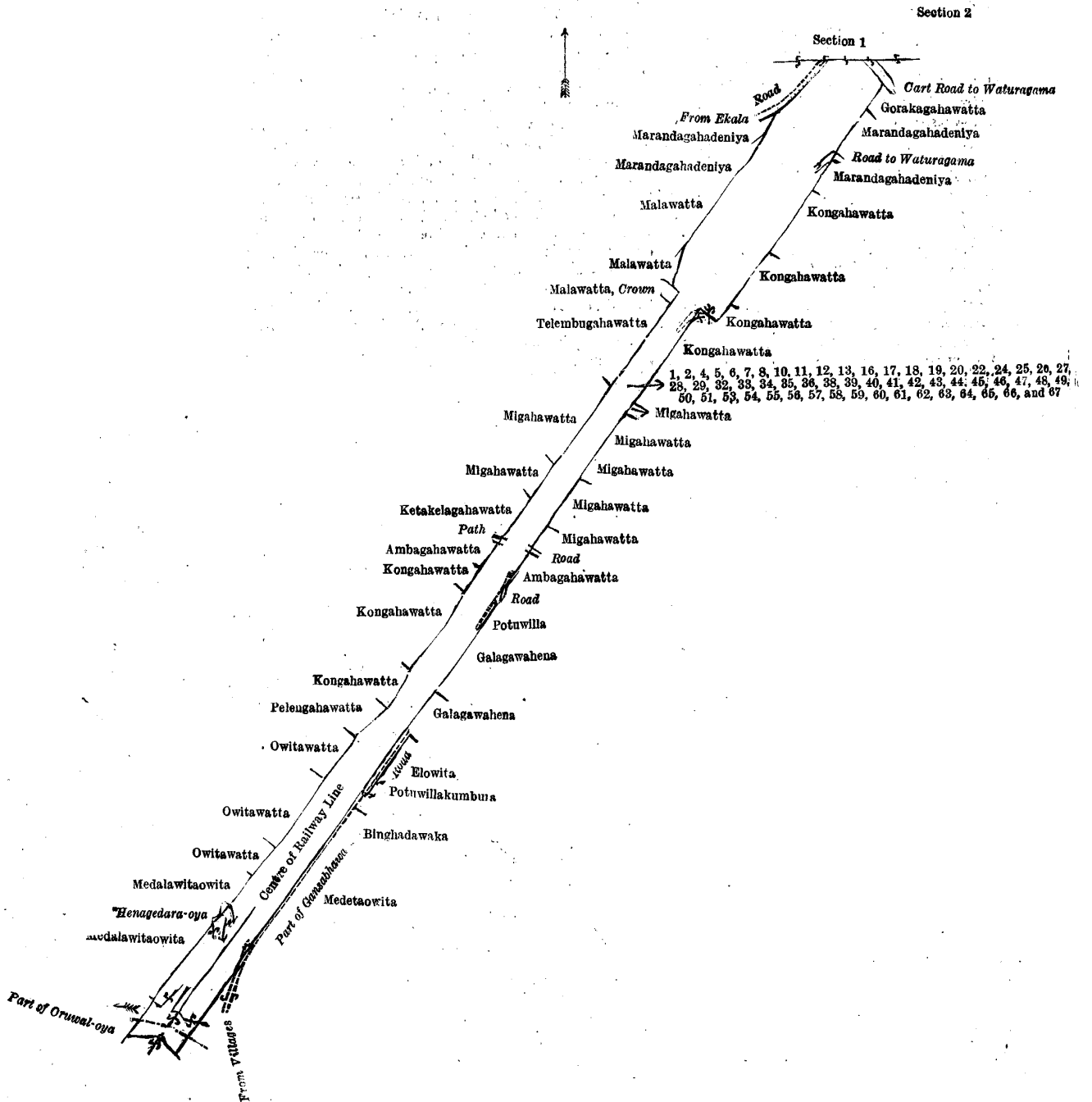
| Lot. | Name of Land.                              | Extent, A. R. P. | Lot. | Name of Land.                            | Extent, A. R. P. |
|------|--|------------------|------|--|------------------|
| 1    | Railway reservation                        | .. 22 2 39·37    | 39   | Telembugahawatta                         | .. 0 0 0·56      |
| 2    | Hondaporagahapillewakumbura (encroachment) | .. 0 0 10·50     | 40   | Migahawatta                              | .. 0 0 0·21      |
| 4    | Godawila                                   | .. 0 0 2         | 41   | Do.                                      | .. 0 0 1         |
| 5    | Do.  | .. 0 0 0·06      | 42   | Do. (part of mud house)                  | .. 0 0 1·12      |
| 6    | Philippugekumbura                          | .. 0 0 1·40      | 43   | Do. (encroachment) (part of mud hut)     | .. 0 0 0·15      |
| 7    | Do.  | .. 0 0 8·25      | 44   | Do.                                      | .. 0 0 0·31      |
| 8    | Godawila                                   | .. 0 0 6·25      | 45   | Ketakelagahawatta                        | .. 0 0 3·06      |
| 10   | Ambiligahakumbura                          | .. 0 0 6·37      | 46   | Migahawatta                              | .. 0 0 2·37      |
| 11   | Do.  | .. 0 0 8·25      | 47   | Ambagahawatta (encroachment)             | .. 0 0 3·12      |
| 12   | Kahatiyawalakumbura                        | .. 0 0 3·12      | 48   | Do. (do.)                                | .. 0 0 5         |
| 13   | Do.  | .. 0 0 1·25      | 49   | Kongahawatta                             | .. 0 0 4         |
| 16   | Halgahakumbura                             | .. 0 0 1         | 50   | Do. (encroachment)                       | .. 0 0 1         |
| 17   | Gorakagahawatta                            | .. 0 0 0·84      | 51   | Do.                                      | .. 0 0 6·75      |
| 18   | Henaratgoda resthouse premises             | .. 0 0 0·50      | 53   | Owitawatta                               | .. 0 0 1·12      |
| 19   | Halgahawatta                               | .. 0 0 1·75      | 54   | Do. (encroachment)                       | .. 0 0 0·19      |
| 20   | Kongahawatta (encroachment)                | .. 0 0 8·25      | 55   | Medelacwita (do.)                        | .. 0 0 0·11      |
| 22   | Hikgahawatta (do.)                         | .. 0 0 2·18      | 56   | Do. (part of Gansabhawa road)            | .. 0 0 8         |
| 24   | Kongahawatta (part of road)                | .. 0 0 10·87     | 57   | Part of Gansabhawa road                  | .. 0 0 6·62      |
| 25   | Do. (bare land, part of foundation)        | .. 0 0 0·05      | 58   | Pe'angahawatta                           | .. 0 0 5·68      |
| 26   | Gorakagahawatta                            | .. 0 0 2·87      | 59   | Gansabhawapara (part of Gansabhawa road) | .. 0 1 16·25     |
| 27   | Marandagahadeniya                          | .. 0 0 10        | 60   | Do. (do.)                                | .. 0 0 39·62     |
| 28   | Do.  | .. 0 0 1·56      | 61   | Kongahawatta                             | .. 0 2 1·25      |
| 29   | Do. (part of road) (encroachment)          | .. 0 0 0·75      | 62   | Do.                                      | .. 0 0 16·37     |
| 32   | Molewatta (railway bima)                   | .. 0 0 1·62      | 63   | Tennis court                             | .. 0 0 16·87     |
| 33   | Marandagahadeniya                          | .. 0 0 2·37      | 64   | Kadurugahawatta                          | .. 0 0 5         |
| 34   | Kongahawatta                               | .. 0 0 10·50     | 65   | Gorakagahawatta                          | .. 0 0 1·50      |
| 35   | Do.  | .. 0 0 9         | 66   | Hikgahawatta (railway bima)              | .. 0 0 0·72      |
| 36   | Do. (encroachment)                         | .. 0 0 9         | 67   | Kongahawatta (part of road)              | .. 0 2 15·21     |
| 38   | Do. (do.)                                  | .. 0 0 8·37      |      |  |                  |

25 3 11·46

and bounded as follows : on the north by Kahatiyawalakumbura (private), Bakmigahakumbura (private), Bakmigahakumbura claimed by Don I. Jayawardena, Philippugekumbura claimed by M. A. Podisingho, Philippugekumbura claimed by Girigoris Saram, Philippugekumbura (private), Philippugekumbura claimed by D. P. W. Gunasekera Sapohamy, the village limit of Gampaha Ihalagama ; on the east by the village limit of Gampaha Ihalagama, Hondaporagahapillewa claimed by Kandalapitikankanamalage Manchohamy, Godawilla claimed by C. H. Siriwardena, Godawilla claimed by D. V. Jayawardena, Police Vidane, Godawilla claimed by M. A. Tegis Apphamy and others, Ambiligahakumbura claimed by D. V. Jayawardena, Police Vidane, Ambiligahakumbura claimed by W. A. William Appuhamy, Kahatiyawalakumbura claimed by D. V. Jayawardena, Police Vidane, Kahatiyawalapillewa claimed by ditto, pillewa claimed by ditto, Kahatiyawalapillewa claimed by W. A. William Appuhamy, Laulugahawatta claimed by W. A. Salis Appu and others, Henaratgoda

resthouse premises claimed by the Provincial Road Committee, Halgahawatta claimed by R. J. Don Baboniyahamine and another, Kongahawatta (encroachment by J. A. Perera) claimed by the Ceylon Government Railway, Kongahawatta claimed by J. A. Perera, Kongahawatta (encroachment by J. A. Perera) claimed by the Ceylon Government Railway, Kongahawatta claimed by J. Don Carathelis and others, the Government dispensary, a road, Kongahawatta claimed by K. O. Herat Singho, a cart road to Waturagama, Gorakagahawatta claimed by C. H. Siriwardena, Marandagahadeniya claimed by J. P. Ranatunga, Kongahawatta claimed by Horawala Arachchige Peter Naide and others, Kongahawatta claimed by S. D. Mingahamy, Kongahawatta claimed by Maha Vitanalage William; on the south by Kongahawatta claimed by S. D. Jussey Appu, Migahawatta claimed by D. Ransohamy, Migahawatta claimed by M. Podisingho, Migahawatta claimed by Rev. Father C. M. Cardano, Migahawatta claimed by R. Singhohamy, Migahawatta claimed by D. G. Kapuru Bandara and another, Ambagahawatta claimed by Owitagalage Girigoris and others, Potuwilla claimed by D. G. Kapuru Bandara, Galagawahena claimed by ditto, Galagawahena claimed by H. Victorahamy, part of Gansabhawa road, (Elowita claimed by J. P. Williams, Potuwillakumbura claimed by S. Livinis Dassanayaka, Bingahadawaka claimed by Owitagalage Singappu, Medetaowita claimed by S. Hendrick Dassanayaka and others), Medetaowita claimed by S. Hendrick Dassanayaka and others, part of Oruwal-oya (the village limit of Orutota); on the west by Medalawitaowita claimed by S. Hendrick Dissanayaka, the Henegedera-oya, Medalawitaowita claimed by S. Hendrick Dissanayaka, Owitawatta claimed by S. Velon Perera, Owitawatta claimed by S. Tegis Perera, Pelengahawatta claimed by S. Velon Perera and another, Kongahawatta claimed by J. Don Pabilis and others, Kongahawatta claimed by W. Lianchihamy and another, Ambagahawatta claimed by O. Girigoris Appu, Ketakelagahawatta claimed by O. Elaris Appu and another, Migahawatta claimed by P. Saranelis Appu and others, Migahawatta claimed by J. Julis Appu and others, Telenbugahawatta claimed by D. V. Jayawardena and others, Malwatta (encroachment by D. P. Jayawardena) claimed by the Ceylon Government Railway, Malwatta claimed by D. P. Wijewardena, Marandagahadeniya claimed by J. P. Ranatunga, the road from Ekala to Minuwangoda, Higgahawatta claimed by D. S. Premaratna, Gorakagahawatta claimed by J. A. Perera, Halgahakumbura claimed by Don Hendrick Jayawardena, Godairawella (private), an ela.





Surveyor-General's Office,  
Colombo, March 26, 1923.

Scale of 8 Chains to an Inch.

C. H. VINCE,  
for Surveyor-General.

Colombo S. O. 49—1923.

**Trincomelee Notice No. 3,359.**

Notice under "The Waste Lands Ordinances of 1897, 1899, 1900, and 1903."

TAKE notice that unless within three months from June 22, 1923, the persons, if any, who claim any interest in the lands hereinafter mentioned or in any one or more of such lands or to some interest therein make claim in person or in writing to the said lands or to any of them or to some interest therein to P. J. Hudson, Esq., Special Officer appointed under section 28 of "The Waste Lands Ordinances of 1897, 1899, 1900, and 1903," at his office at Colombo :

Such Special Officer, in pursuance of the powers vested in him by the said Ordinances, will declare by writing under his hand that the said lands, or such of them as to which no claim has been made, are the property of the Crown.

P. J. HUDSON,  
Special Officer.

NOTE.—A claim to a right of way over the said lands or any of them is a claim to an interest in the land or lands.

## Description of the Lands referred to.

The following lots situated in the village of Palaiyuttu, in the town division of the Trincomalee District, in the Eastern Province, as described in the annexed diagram:—

## Block survey preliminary plan 15.

| Lot. | Name of Land.                         | Extent, | A. | R. | P. | Lot. | Name of Land.                      | Extent, | A. | R. | P. |
|------|---------------------------------------|---------|----|----|----|------|------------------------------------|---------|----|----|----|
| 1    | Navaladdiuttu-cdai (stream) part      | 0       | 0  | 19 | 6  | 95   | Palaiyuttukkadu, Peykkulakkadu     | 202     | 2  | 25 |    |
| 2    | Railway reservation                   | 4       | 2  | 29 | 3  | 96   | Peykkulakkadunilam                 | 0       | 2  | 38 |    |
| 3    | Dry stream                            | 0       | 0  | 13 | 3  | 97   | Dry stream                         | 0       | 0  | 5  |    |
| 4    | Do.                                   | 0       | 0  | 38 | 4  | 98   | Peykkulakkadu                      | 0       | 0  | 15 |    |
| 5    | Do.                                   | 0       | 0  | 39 | 1  | 102  | Dry stream                         | 0       | 1  | 1  |    |
| 6    | Railway reservation                   | 7       | 0  | 35 | 8  | 103  | Peykkulattuvayakkadu               | 3       | 3  | 21 |    |
| 7    | Dry stream                            | 0       | 0  | 8  | 2  | 104  | Kanchimadattakkadu                 | 0       | 0  | 1  |    |
| 9    | Do.                                   | 0       | 0  | 19 | 4  | 105  | Palaiyuttukkadu                    | 0       | 1  | 6  |    |
| 10   | Railway reservation                   | 5       | 1  | 1  | 8  | 106  | Do.                                | 0       | 0  | 10 |    |
| 10½  | Do.                                   | 0       | 3  | 1  | 1  | 107  | Dry stream                         | 0       | 0  | 11 |    |
| 12   | Do.                                   | 0       | 0  | 27 | 6  | 108  | Palaiyuttukkadu                    | 5       | 0  | 38 |    |
| 16   | Do.                                   | 0       | 0  | 5  | 6  | 109  | Cart track                         | 0       | 1  | 39 |    |
| 17   | Do.                                   | 0       | 0  | 3  | 7  | 110  | Dry stream                         | 0       | 0  | 20 |    |
| 18   | Do.                                   | 0       | 0  | 3  | 1  | 111  | Do.                                | 0       | 1  | 8  |    |
| 21   | Kilavipalat-aar (dry stream)          | 0       | 1  | 8  | 8  | 113  | Palaiyuttukkadu (road reservation) | 0       | 1  | 26 |    |
| 22   | Railway reservation                   | 0       | 0  | 5  | 1  | 114  | Do.                                | 0       | 0  | 29 |    |
| 23   | Do.                                   | 4       | 0  | 6  | 1  | 116  | Do.                                | 0       | 0  | 5  |    |
| 24   | Do.                                   | 0       | 0  | 12 | 5  | 118  | Cart track                         | 0       | 0  | 3  |    |
| 25   | Dry stream                            | 0       | 2  | 0  | 1  | 119  | Palaiyuttukkadu                    | 10      | 1  | 31 |    |
| 26   | Railway reservation                   | 0       | 1  | 39 | 3  | 120  | Do.                                | 0       | 0  | 6  |    |
| 27   | Do.                                   | 2       | 0  | 2  | 8  | 121  | Do.                                | 0       | 0  | 7  |    |
| 28   | Do.                                   | 1       | 0  | 4  | 1  | 122  | Dry stream                         | 0       | 0  | 25 |    |
| 29   | Do.                                   | 1       | 1  | 14 | 7  | 124  | Do.                                | 0       | 3  | 17 |    |
| 30   | Dry stream                            | 0       | 0  | 15 | 5  | 125  | Palaiyuttukkadu                    | 2       | 1  | 15 |    |
| 31   | Railway reservation                   | 2       | 0  | 3  | 6  | 126  | Cart track                         | 0       | 0  | 18 |    |
| 32   | Dry stream                            | 0       | 0  | 19 | 3  | 127  | Palaiyuttukkadu                    | 0       | 0  | 6  |    |
| 33   | Railway reservation                   | 2       | 2  | 8  | 3  | 131  | Kilavilpalat-aar (stream)          | 0       | 3  | 9  |    |
| 33½  | Do.                                   | 0       | 0  | 11 |    | 134  | Palaiyuttukkadu (road reservation) | 0       | 0  | 11 |    |
| 34   | Do.                                   | 0       | 0  | 25 | 3  | 135  | Path                               | 0       | 0  | 10 |    |
| 37   | Dry stream                            | 0       | 0  | 19 | 3  | 136  | Palaiyuttukkadu (road reservation) | 0       | 0  | 11 |    |
| 38   | Railway reservation ((bund abandoned) | 0       | 0  | 6  | 7  | 137  | Path                               | 0       | 0  | 1  |    |
| 39   | Railway reservation                   | 0       | 0  | 31 | 2  | 138  | Palaiyuttukkadu (road reservation) | 0       | 1  | 18 |    |
| 40   | Do.                                   | 4       | 0  | 32 | 4  | 140  | Path                               | 0       | 0  | 1  |    |
| 41   | Dry stream                            | 0       | 0  | 30 | 5  | 142  | Do.                                | 0       | 0  | 20 |    |
| 42   | Railway reservation                   | 1       | 1  | 13 | 6  | 144  | Palaiyuttukkadu (road reservation) | 1       | 2  | 35 |    |
| 45   | Do.                                   | 0       | 1  | 7  | 2  | 146  | Path                               | 0       | 1  | 19 |    |
| 46   | Do. (abandoned tank)                  | 0       | 1  | 29 | 1  | 147  | Palaiyuttukkadu (reservation)      | 0       | 3  | 39 |    |
| 47   | Railway reservation                   | 2       | 3  | 22 | 1  | 148  | Do. (road reservation)             | 0       | 0  | 2  |    |
| 48   | Do.                                   | 2       | 0  | 3  | 1  | 149  | Do. (reservation)                  | 0       | 1  | 18 |    |
| 49   | Dry stream                            | 0       | 0  | 2  | 1  | 151  | Do. (road reservation)             | 0       | 0  | 21 |    |
| 50   | Railway reservation                   | 0       | 3  | 10 | 2  | 152A | Dry stream                         | 0       | 0  | 18 |    |
| 51   | Do.                                   | 0       | 0  | 4  | 2  | 153  | Palaiyuttukkadu (road reservation) | 0       | 1  | 5  |    |
| 53   | Main road (part)                      | 2       | 1  | 19 |    | 154  | Cart track                         | 0       | 0  | 16 |    |
| 54   | Kilavilpalat-aar (dry stream)         | 1       | 1  | 11 |    | 155  | Palaiyuttukkadu                    | 2       | 1  | 39 |    |
| 55   | Cart track                            | 0       | 1  | 11 |    | 156  | Dry stream                         | 0       | 3  | 8  |    |
| 56   | Palaiyuttukkadu                       | 0       | 1  | 7  |    | 157  | Do.                                | 0       | 0  | 39 |    |
| 57   | Do.                                   | 2       | 3  | 25 |    | 159  | Palaiyuttukkadu                    | 1       | 3  | 0  |    |
| 59   | Do. (road reservation)                | 0       | 1  | 3  |    | 159½ | Do.                                | 2       | 3  | 11 |    |
| 60   | Palaiyuttukkadu do.                   | 0       | 0  | 27 |    | 160  | Do. (road reservation)             | 0       | 0  | 33 |    |
| 62   | Kilavilpalat-aar (dry stream)         | 1       | 3  | 30 |    | 161  | Do. (do.)                          | 0       | 0  | 10 |    |
| 63   | Palaiyuttukkadu                       | 5       | 0  | 22 |    | 163  | Do. (reservation)                  | 0       | 0  | 18 |    |
| 64   | Kilavilpalat-aar (dry stream)         | 0       | 0  | 2  |    | 166A | Dry stream                         | 0       | 0  | 9  |    |
| 65   | Palaiyuttukkadu                       | 11      | 0  | 32 |    | 166B | Do.                                | 0       | 0  | 8  |    |
| 66   | Do.                                   | 1       | 0  | 21 |    | 168  | Palaiyuttukkadu (road reservation) | 0       | 2  | 36 |    |
| 67   | Do.                                   | 1       | 2  | 5  |    | 169  | Path                               | 0       | 2  | 5  |    |
| 68   | Do.                                   | 88      | 0  | 30 |    | 170  | Palaiyuttukkadu (road reservation) | 1       | 1  | 30 |    |
| 69   | Dry stream                            | 0       | 0  | 32 |    | 171  | Do.                                | 1       | 2  | 9  |    |
| 70   | Do.                                   | 0       | 0  | 29 |    | 175  | Do.                                | 2       | 3  | 14 |    |
| 71   | Do.                                   | 0       | 0  | 20 |    | 176  | Do. (road reservation)             | 0       | 1  | 20 |    |
| 72   | Do.                                   | 0       | 0  | 30 |    | 177  | Do.                                | 0       | 1  | 38 |    |
| 73   | Cart track                            | 0       | 0  | 28 |    | 178A | Dry stream                         | 0       | 0  | 3  |    |
| 74   | Palaiyuttukkadu                       | 3       | 3  | 35 |    | 178C | Do.                                | 0       | 0  | 4  |    |
| 75   | Kanchimadattukkadu                    | 1       | 0  | 24 |    | 179  | Path                               | 0       | 0  | 3  |    |
| 77   | Cart track                            | 0       | 0  | 23 |    | 180  | Palaiyuttukkadu                    | 1       | 1  | 37 |    |
| 78   | Dry stream                            | 0       | 1  | 20 |    | 181  | Navaladdiuttu-odai (stream) part   | 0       | 1  | 0  |    |
| 79   | Main road (part)                      | 2       | 0  | 31 | 5  | 182  | Palaiyuttukkadu                    | 0       | 1  | 33 |    |
| 80   | Kanchimadattukkadu                    | 25      | 1  | 30 |    | 183  | Navaladdiuttu-odai (stream) part   | 0       | 1  | 0  |    |
| 81   | Cart track                            | 0       | 0  | 30 |    | 184  | Main road (part)                   | 0       | 1  | 36 |    |
| 82   | Kanchimadattukkadu                    | 1       | 1  | 12 |    | 185  | Public Works Department premises   | 0       | 2  | 21 |    |
| 83   | Dry stream                            | 0       | 0  | 13 |    | 186  | Palaiyuttukkadu                    | 205     | 0  | 6  |    |
| 86   | Do.                                   | 0       | 1  | 28 |    | 187  | Dry stream                         | 0       | 1  | 8  |    |
| 91   | Mattaikkalikkadu                      | 2       | 2  | 6  |    | 188  | Do.                                | 0       | 0  | 11 |    |

and bounded as follows: on the north by the village limit of Andankulam (town division), (part of cart road from Kandy to Trincomalee), the Trincomalee town (cart road from Kandy to Trincomalee); on the east by a road from Kuchchaveli to Trincomalee (boundary of the Trincomalee town), the yard cove; on the south by the yard cove, the Cod Bay; on the west by the village limit of Tekiluttu (part of Nawaladdiuttu-odai), part of road from Batticaloa, the village limit of Andankulam (town division), (the road from Kandy to Trincomalee).

NOTE.—The following lots lying within the above-mentioned boundaries are excluded from this notice, and their aggregate acreage of 262 acres 1 rood and 25 perches is not included in the acreage of 659 acres 3 roods and 39·7 perches given above:—

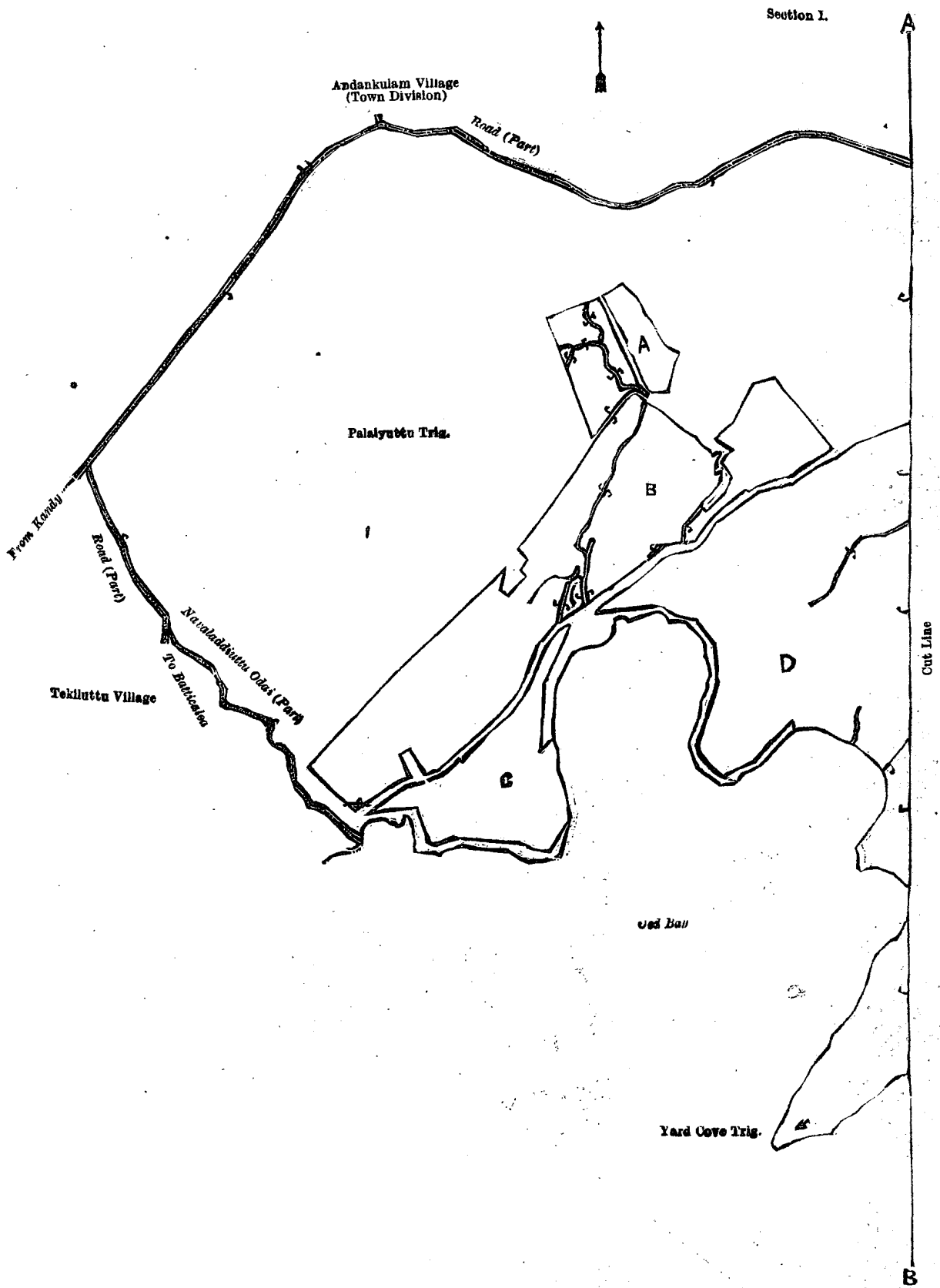
## Block survey preliminary plan 15.

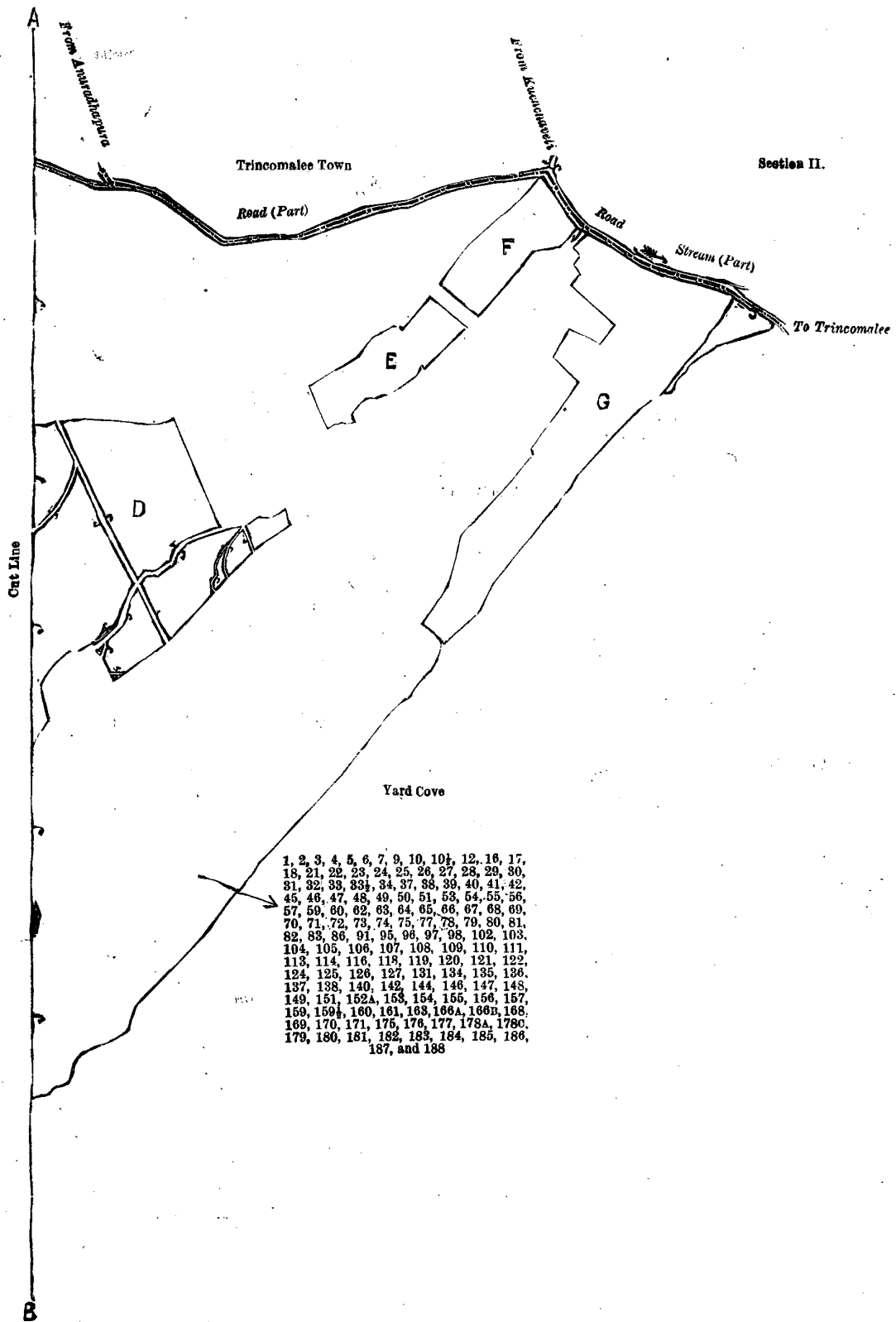
| Lot.      | Name of Land.   | Extent, A. | R. | P.   | Lot.      | Name of Land.  | Extent, A. | R. | P.   |
|-----------|---|------------|----|------|-----------|--|------------|----|------|
| A 19 ..   | Palaiyuttukkadu (part of T. P. 251,973) (railway reservation)   | 0          | 2  | 39   | C 172 ..  | Palaiyuttukkani (T. Ps. 108,460, 275,657, and part of T. P. 313,260)                       | 14         | 2  | 12   |
| A 20 ..   | Palaiyuttukkadu (part of T. P. 251,837) (railway reservation)   | 0          | 0  | 17·4 | C 173 ..  | Bawatottam   | 2          | 2  | 4    |
| A 61 ..   | Palaiyuttukkadu (T. P. 260,532)   | 2          | 0  | 12   | C 174 ..  | Do.  | 0          | 3  | 35   |
| A 61½ ..  | Palaiyuttukkadu (part of T. P. 251,837)   | 0          | 3  | 32   | D 35 ..   | Palaiyuttukkadu (part of T. P. 201,991) (railway reservation)                              | 2          | 3  | 32·6 |
| A 61½ ..  | Palaiyuttukkadu (part of T. P. 251,973)   | 0          | 0  | 34   | D 36 ..   | Palaiyuttukkadu (part of T. P. 201,991)  | 0          | 0  | 3·7  |
| B 8 ..    | Palaiyuttukkadu (part of T. P. 313,260) (railway reservation)   | 2          | 3  | 3·5  | D 112 ..  | Palaiyuttukkadu (T. Ps. 269,629, 253,665, and 237,388)                                     | 8          | 0  | 15   |
| B 8½ ..   | Dry stream (part of T. P. 313,260)  | 0          | 0  | 0·5  | D 115 ..  | Palaiyuttukkadu (part of T. P. 201,991)  | 8          | 1  | 39   |
| B 8½ ..   | Do. (do.)   | 0          | 0  | 4    | D 115½ .. | Palaiyuttuttottam (part of T. P. 201,991)  | 5          | 2  | 28   |
| B 8½ ..   | Do. (do.)   | 0          | 0  | 6·1  | D 139 ..  | Path (part of T. P. 107,327)   | 0          | 0  | 7    |
| B 8½ ..   | Do. (do.)   | 0          | 0  | 11·6 | D 141 ..  | Palaiyuttukkani  | 0          | 0  | 24   |
| B 11 ..   | Palaiyuttuttottam (parts of T. Ps. 276,461 and 273,458) (railway reservation)   | 1          | 2  | 17·2 | D 143 ..  | Path (parts of T. Ps. 199,719, 255,868, and 94,619)  | 0          | 1  | 11   |
| B 12½ ..  | Path (part of T. P. 276,461) (railway reservation)  | 0          | 0  | 3·7  | D 145 ..  | Palaiyuttukkani (T. P. 208,627, and parts of T. Ps. 269,628, 94,619, 199,719, and 255,868) | 75         | 0  | 14   |
| B 13 ..   | Palaiyuttuttottam (parts of T. Ps. 260,336 and 260,265) (railway reservation)   | 0          | 3  | 2·8  | D 145½ .. | Palaiyuttuttottam (T. Ps. 269,537 and 107,327)   | 4          | 1  | 1    |
| B 14 ..   | Palaiyuttukkadu (part of T. P. 339,355) (railway reservation)   | 1          | 0  | 19·2 | D 150 ..  | Palaiyuttukkani (part of T. P. 269,628)  | 3          | 1  | 11   |
| B 15 ..   | Palaiyuttuttottam (part of T. P. 260,266) (railway reservation)   | 0          | 0  | 18·5 | D 152 ..  | Dry stream   | 0          | 3  | 2    |
| B 58 ..   | Palaiyuttukkadu (part of T. P. 339,335)   | 6          | 0  | 21   | D 155½ .. | Alavankudattottam (T. P. 108,464 and part of T. P. 95,377)                                 | 4          | 1  | 23   |
| B 117 ..  | Cart track (T. P. 201,991)  | 0          | 0  | 2    | D 158 ..  | Alavankudattottam  | 0          | 2  | 28   |
| B 123 ..  | Palaiyuttukkadu (part of T. P. 269,628)   | 5          | 3  | 34   | D 158½ .. | Alavankudattottam (part of T. P. 95,377)   | 0          | 3  | 33   |
| B 123½ .. | Palaiyuttukkadu (T. P. 199,720)   | 2          | 1  | 2    | E 43 ..   | Kanchimadattakkadu (part of T. P. 190,450) (railway reservation)                           | 3          | 3  | 27·3 |
| B 123½ .. | Anthonyarkoviladittottam (T. Ps. 245,590 and 269,538)   | 0          | 2  | 38   | E 44 ..   | Peykkulattuvayal (part of T. P. 190,450) (railway reservation)                             | 0          | 0  | 22·8 |
| B 123½ .. | Anthonyarkoviladittottam (T. P. 245,589)  | 0          | 1  | 34   | E 76 ..   | Kanchimadattukkadu (part of T. P. 190,450)   | 0          | 0  | 32   |
| B 123½ .. | Palaiyuttuttottam (T. P. 262,912)   | 0          | 0  | 20   | E 99 ..   | Periyapeykkulam (tank)   | 2          | 3  | 7    |
| B 128 ..  | Palaiyuttuttottam (T. Ps. 264,668, 260,337, 251,836, 94,618, 255,867, 251,974, and parts of T. Ps. 260,266, 260,265, and 260,336) | 9          | 0  | 30   | E 100 ..  | Peykkulattuvayalkani, Kanchimadattukkadu (part of T. P. 190,450)                           | 2          | 1  | 12   |
| B 128½ .. | Palaiyuttuttottam (T. P. 273,459 and parts of T. Ps. 276,461 and 273,458)   | 4          | 1  | 31   | E 101 ..  | Cart track   | 0          | 0  | 13   |
| B 129 ..  | Palaiyuttuttottam   | 2          | 1  | 0    | F 52 ..   | Peykkulattuvayal (parts of T. Ps. 140,852 and 336,927) (railway reservation)               | 1          | 2  | 16·6 |
| B 130 ..  | Do.   | 2          | 3  | 17   | F 79½ ..  | Road   | 0          | 0  | 13·5 |
| B 132 ..  | Do.   | 0          | 1  | 0    | F 84 ..   | Kanchimadattukkani and Peykkulattuvayal (parts of T. Ps. 140,852, 336,927)                 | 1          | 2  | 31   |
| B 133 ..  | Do.   | 2          | 2  | 11   | F 85 ..   | Peykkulattuvayal (parts of T. Ps. 140,852 and 336,927)                                     | 5          | 2  | 27   |
| B 162 ..  | Palaiyuttukkani (T. P. 314,129)   | 1          | 0  | 9    | G 87 ..   | Salambaiyadivayal  | 4          | 1  | 5    |
| B 164 ..  | Palaiyuttuttottam   | 0          | 3  | 22   | G 88 ..   | Mattaikkalli estate  | 2          | 1  | 9    |
| B 165 ..  | Do.   | 0          | 3  | 30   | G 89 ..   | Cart track   | 0          | 1  | 20   |
| B 166 ..  | Dry stream (parts of T. Ps. 108,459 and 313,260)  | 0          | 0  | 29   | G 90 ..   | Mattaikkalli estate  | 8          | 0  | 10   |
| B 167 ..  | Palaiyuttukkani (T. Ps. 95,366, 108,459, and part of T. P. 313,260)   | 23         | 1  | 19   | G 92 ..   | Do.  | 4          | 0  | 4    |
| B 178 ..  | Dry stream (part of T. P. 313,260)  | 0          | 1  | 15   | G 93 ..   | Do.  | 3          | 1  | 36   |
| B 178B .. | Do. (do.)   | 0          | 0  | 10   | G 94 ..   | Do.  | 13         | 1  | 20   |

262 1 25

[For Diagrams of Sections I. and II., see pages 737 and 738.]







Surveyor-General's Office,  
Colombo, April 12, 1923.

Scale of 16 Chains to an Inch.

Trincomalee S. O. 5—1923.

C. H. VINCE,  
for Surveyor-General.

## Ratnapura Notice No. 8,360.

## Notice under "The Waste Lands Ordinances of 1897, 1899, 1900, and 1903."

TAKE notice that unless within three months from June 22, 1923, the persons, if any, who claim any interest in the lands hereinafter mentioned or in any one or more of such lands or to some interest therein make claim in person or in writing to the said lands or to any of them or to some interest therein to W. T. Stace, Esq., Special Officer appointed under section 28 of "The Waste Lands Ordinances of 1897, 1899, 1900, and 1903," at his office at Colombo:

Such Special Officer, in pursuance of the powers vested in him by the said Ordinances, will declare by writing under his hand that the said lands, or such of them as to which no claim has been made, are the property of the Crown.

W. T. STACE,  
Special Officer.

NOTE.—A claim to a right of way over the said lands or any of them is a claim to an interest in the land or lands.

## Description of the Lands referred to.

The following lots situated in the village of Batugedera of the Meda pattu of Nawadun korale of the Ratnapura District of the Province of Sabaragamuwa, and described in the annexed diagrams:—

## Block survey preliminary plan 15.

| Lot. | Name of Land.  | Extent, A. R. P. | Lot. | Name of Land.   | Extent, A. R. P. |
|------|--|------------------|------|---|------------------|
| 1½   | Ela (part of)  | 0 0 13           | 62   | Galpotte-dola   | 1 0 0            |
| 2    | Channel  | 0 0 6            | 63   | Patiragehena, Pettarehena, Kanattawattehena, Gamagehena                 | 12 2 34          |
| 4    | Ellawattehena  | 0 0 28           | 63A  | Patiragehena or Batahena  | 3 2 0            |
| 5    | Do.  | 0 3 23           | 63½  | Ehlapolawella (abandoned channel)                                       | 0 0 12           |
| 6    | Etwalahena   | 2 3 37           | 64   | Siriwattchenewatta alias Pinwattchenewatta                              | 14 2 12          |
| 7    | Gansabhawa path  | 0 0 26           | 65   | Pansalahena   | 0 0 9            |
| 8    | Etwalahena, Egodakandehena, Palulindahena, and Kohilawattehena   | 50 1 23          | 66   | Do.   | 0 0 32           |
| 9    | Ela  | 0 0 33           | 68   | Pansala-asweddumaowita  | 0 3 3            |
| 10   | Maha-dola  | 4 3 30           | 69   | Pansalahena   | 0 0 3            |
| 11   | Heen-ela   | 0 2 27           | 70½  | Ehlapolawella (abandoned channel)                                       | 0 0 19           |
| 12   | Gansabhawa path  | 0 0 3            | 70¾  | Patiragehena  | 1 2 21           |
| 13   | Ittegalahena   | 0 0 37           | 70¾  | Ehlapolawella (abandoned channel)                                       | 0 0 14           |
| 17   | Gansabhawa path  | 0 0 4            | 73   | Gansabhawa path   | 0 0 25           |
| 19   | Kalu-ganga (part of)   | 27 3 12          | 73½  | Do.   | 0 0 4            |
| 19½  | Ela (stream)   | 0 0 2            | 75½  | Do.   | 0 1 25           |
| 20   | Gulanehena   | 2 0 26           | 77   | Halpandeniya-ela  | 0 0 18           |
| 21   | Gansabhawa path  | 0 0 22           | 81   | Talagahawatte-ela   | 0 1 8            |
| 22   | Kabaragalahenyaya, Gulanehena, Ittegalahena  | 154 2 3          | 83   | Ela   | 0 0 4            |
| 23   | Kabaragalahene-ela   | 0 0 20           | 85   | Ela (dry stream)  | 0 0 4            |
| 24   | Egodakandewattehena  | 0 2 6            | 86   | Part of Ratnapura-Pelmadulla main road                                  | 0 0 14           |
| 25   | Peelle-dola  | 0 0 29           | 87½  | Ela (stream)  | 0 0 10           |
| 27   | Kajugaha-dola  | 0 0 26           | 91   | Timbalwala-ela  | 0 1 38           |
| 28   | Egodakandehena   | 3 3 24           | 99   | Ela   | 0 0 5            |
| 29   | Kohilamandiyehena  | 1 3 32           | 102  | Gansabhawa road   | 0 1 5            |
| 30   | Katukitule-dola  | 1 0 6            | 111  | Do.   | 0 0 8            |
| 31   | Kirigalamukalana, Nugegehena-idiwitiyemukalana, Madawaladeniyamukalana, Peela-elamukalana, Kabaragalamukalana, Dara-henemukalana | 254 3 23         | 115  | Owitikanda (bund)   | 0 0 11           |
| 32   | Not used   |                  | 121  | Gansabhawa road   | 0 0 34           |
| 33   | Part of Hal-dola   | 0 0 34           | 125  | Galpottchena (metal quarry)   | 0 0 8.6          |
| 34   | Do.  | 0 1 32           | 126  | Walawwewatta (metal quarry)   | 0 2 4            |
| 35   | Ambagahatenne-dola   | 0 1 27           | 127  | Gansabhawa road   | 2 0 6            |
| 36   | Pellaelehena, Imbulagawahena, Ambagahatennehena  | 11 3 39          | 131  | Ela   | 0 0 31           |
| 37   | Pelle-ela  | 0 1 33           | 134½ | Mohottalalayehena   | 0 3 17           |
| 38   | Gulanewetichcha-dola   | 0 0 22           | 134½ | Ela   | 0 0 3            |
| 39   | Gansabhawa path  | 0 0 34           | 135  | Petttere-dola   | 0 0 33           |
| 40   | Kabaragalahenyaya  | 2 0 27           | 136  | Patiragehena, Medawattehena   | 2 3 32           |
| 41   | Dombagahapittaniye-dola  | 0 1 26           | 136½ | Ehlapolawella (abandoned channel)                                       | 0 0 24           |
| 42   | Galgodehena and Kanattewattehena   | 11 1 10          | 138  | Wekandiyemukalana, Kirigal-mukalana                                     | 27 3 28          |
| 44   | Gansabhawa path  | 0 0 36           | 139  | Kirigalpottchena  | 1 0 13           |
| 46   | Heen-ela   | 0 3 3            | 140  | Do.   | 0 3 5            |
| 49   | Siriwattchenewatta alias Pinwattchenewatta   | 1 0 19           | 141  | Do.   | 0 2 6            |
| 50   | Do.  | 6 2 11           | 143  | Welipotchena  | 1 3 9            |
| 51   | Do.  | 0 2 20           | 144  | Helahena  | 1 1 14           |
| 51½  | Footpath   | 0 0 4            | 145  | Berugammanamukalana, Helahena-mukalana, Welipotchenemukalana            | 101 0 39         |
| 52   | Siriwattchena watta alias Pinwattchena watta   | 2 2 21           | 146  | Welipotchena  | 1 2 37           |
| 52½  | Footpath   | 0 0 8            | 147  | Do.   | 1 1 37           |
| 55   | Pallekandehena   | 11 1 9           | 148  | Do.   | 0 1 35           |
| 56   | Maha-dola  | 0 3 37           | 149  | Welipotemukalana, Wewehemukalana, Ridiwitigemukalana, Batakandemukalana | 14 2 19          |
| 56½  | Kohila-dola  | 0 1 26           | 150  | Wewehena  | 3 1 4            |
| 57   | Madawaladeniye-dola  | 0 2 8            | 151  | Wewa (abandoned tank)   | 1 1 12           |
| 58   | Pallekandemukalana, Madawaladeniyemukalana, Nugahenenivitiyemukalana   | 228 2 5          | 152  | Wewe-dola   | 0 0 29           |
| 59   | Puwakarambenamukalana  | 6 0 2            | 153  | Batugederakandemukalana   | 2 1 15           |
| 60   | Uman-dola  | 4 2 0            | 154½ | Ehlapolawella (abandoned channel)                                       | 0 0 39           |
| 61   | Wattehene-dola   | 0 2 8            | 157  | Ukkua-ela   | 0 0 24           |
|      |  |                  | 159  | Ela   | 0 0 2            |
|      |  |                  | 174  | Old road  | 1 2 17           |
|      |  |                  | 177  | Ela (stream)  | 0 0 1            |
|      |  |                  | 180  | Irrigation channel  | 0 0 25           |

| Lot  | Name of Land.   | Extent, A. R. P. | Lot. | Name of Land.  | Extent A. R. P. |
|------|---|------------------|------|--|-----------------|
| 181  | .. Irrigation channel (channel and bund)  | 1 0 22           | 268  | .. Railway land  | .. 23 3 38      |
| 185  | .. Do. ( do. )  | 0 2 6            | 268½ | .. Kongaha-ela   | .. 0 0 14       |
| 185½ | .. Irrigation channel   | .. 0 0 12        | 269  | .. Ela   | .. 0 0 6        |
| 202  | .. Irrigation channel (channel and bund)  | 0 3 3            | 270  | .. Ratnapura-Pelmadulla main road                      | .. 8 3 2        |
| 202½ | .. Irrigation channel   | .. 0 0 33        | 270½ | .. Baddiyawattawedibima (part of house)                | 0 0 0·3         |
| 203  | .. P. W. D. premises and 3 cooly lines  | .. 0 3 3         | 270¼ | .. Do. (part of verandah)                              | 0 0 0·2         |
| 203½ | .. Bandara wattawedibima  | .. 0 0 21        | 270¼ | .. Do. (part of foundation)                            | 0 0 0·6         |
| 218  | .. Ukkua-ela  | .. 0 0 4         | 270½ | .. Bomaluwewattawedibima (part of house)               | .. 0 0 0·79     |
| 225  | .. Ela  | .. 0 0 8         | 270¼ | .. Makulleowitawedibima (part of house and verandah)   | .. 0 0 0·7      |
| 226½ | .. Gansabhawa road  | .. 0 0 18        | 279  | .. Gansabhawa road                                     | .. 0 1 21       |
| 227½ | .. Wewe-dola  | .. 0 0 5         | 281  | .. Old road  | .. 1 2 12       |
| 230  | .. Kapugehenamukalana; Batugedera-kandemukulana   | .. 2 0 5         | 287  | .. Ela (stream)  | .. 0 0 20       |
| 231  | .. Batugederakandamukulana  | .. 16 2 37       | 300  | .. Irrigation channel and bund                         | .. 2 3 4        |
| 232  | .. Welipote-dola and Batekande-dola   | 1 3 38           | 305  | .. Wey-ganga (part of)                                 | .. 14 3 27      |
| 233  | .. Warakakosgahahenedola, Ketandola (parts of)  | 1 3 15           | 308  | .. Ela (stream)  | .. 0 1 37       |
| 234  | .. Kirigalemukulana (reservation for Warakakosgahahenedola)   | 1 1 3            | 311  | .. Old road  | .. 0 2 4        |
| 236  | .. Batekandemukulana <i>alias</i> Kirigalemukulana  | .. 4 3 27        | 320  | .. Path  | .. 0 0 22       |
| 237½ | .. Mala-dola  | .. 0 0 32        | 321½ | .. Do.   | .. 0 0 11       |
| 238  | .. Batekandemukulana  | .. 3 3 8         | 322½ | .. Channel bund  | .. 0 0 4·71     |
| 239  | .. Heen-dola <i>alias</i> Mala-dola   | .. 0 0 33        | 323½ | .. Gansabhawa road                                     | .. 0 0 9        |
| 240  | .. Neluketiyehemukulana   | .. 5 2 32        | 323½ | .. Irrigation channel bund                             | .. 0 0 6        |
| 241  | .. Batekandemukulana  | .. 1 0 17        | 326  | .. Irrigation channel                                  | .. 0 0 4        |
| 243  | .. Do.  | .. 2 0 0         | 327½ | .. Irrigation channel bund                             | .. 0 0 33       |
| 246  | .. Pansalegulana  | .. 7 2 2         | 331  | .. Path  | .. 0 0 32       |
| 247  | .. Muwantennehena, Gilimalagehena, Illukmandiyehena, Katutiyambarawehena, Batalahenyaya, Wahumpuragegulanehena, Tennapitahena | .. 81 2 1        | 335½ | .. Irrigation channel                                  | .. 0 0 8        |
| 247½ | .. Railway land   | .. 0 1 12        | 337  | .. Ganegoda-ela  | .. 0 1 1        |
| 247¼ | .. Ehelapolawella (abandoned channel)   | 0 0 14           | 340  | .. Kongaha-asweddumakoratuwa                           | .. 0 0 29·5     |
| 247½ | .. Do.  | .. 0 0 9         | 342  | .. Channel   | .. 0 0 1        |
| 247⅙ | .. Do.  | .. 0 0 2         | 342½ | .. Delgaswatta   | .. 0 0 0·2      |
| 247⅓ | .. Footpath   | .. 0 0 3         | 343½ | .. Irrigation channel bund                             | .. 0 1 34       |
| 252  | .. Ela and part of Ehelapolawella (stream and abandoned channel)  | 0 1 8            | 346  | .. Do.   | .. 0 0 19       |
| 253  | .. Batalahena   | .. 0 1 11        | 346½ | .. Gansabhawa road                                     | .. 0 2 9        |
| 256  | .. Kongaha-ela  | .. 0 1 10        | 348  | .. Attagalla (railway land)                            | .. 2 3 39       |
| 256½ | .. Irrigation channel and bund  | .. 0 0 33        | 348½ | .. Gansabhawa road                                     | .. 0 0 8        |
| 257½ | .. Pansalewatta   | .. 0 0 0·62      | 349½ | .. Do.   | .. 0 0 3        |
| 257¼ | .. Pangukaragewatta   | .. 0 0 0·44      | 352  | .. Irrigation channel                                  | .. 0 1 27       |
| 258½ | .. Channel bund   | .. 0 0 1         | 356  | .. Kirimeti-dola                                       | .. 0 0 24       |
| 258¼ | .. Do.  | .. 0 0 3·46      | 357  | .. Kitulehena  | .. 4 0 11       |
| 259  | .. Doloswalawella (channel)   | .. 0 1 27        | 359  | .. Katutiyambarawehena <i>alias</i> Dimbulwetiyehehena | .. 12 2 26      |
| 260½ | .. Channel bund   | .. 0 0 2·68      | 361  | .. Attagalla   | .. 0 0 13       |
| 261½ | .. Gansabhawa path  | .. 0 0 14        | 362½ | .. Irrigation channel                                  | .. 0 0 25       |
| 261¼ | .. Channel bund   | .. 0 0 0·22      | 363½ | .. Do.   | .. 0 0 4        |
| 261¼ | .. Do.  | .. 0 0 3·13      | 364½ | .. Do.   | .. 0 0 19       |
| 262  | .. Gansabhawa path  | .. 0 0 18        | 365  | .. Parts of Dodangaha-ela and Ketandola                | .. 0 2 34       |
| 265  | .. Path   | .. 0 0 35        | 366  | .. Katutiyambarawe-dola                                | .. 1 0 8        |
| 267  | .. Ela  | .. 0 0 11        | 367  | .. Kirimeti-dola                                       | .. 0 0 4        |
|      |   |                  |      |  | 1,223 0 22·2    |

and bounded as follows: on the north by part of Kalu-ganga (the boundary of Uda pattu south, the boundary of Kuruwiti korale), the boundary of the Kuruwiti korale (the boundary of Uda pattu south); on the east by the boundary of Kuruwiti korale (boundary of the Uda pattu south), the village limit of Demanagammana (boundary of the Nawadun korale), part of Hal-dola (the village limits of Demanagammana and Kolondagala), the village limit of Kolondagala, part of Warakakosgahahenedola (the village limits of Kolondagala and Pelwadiya); on the south by part of Warakakosgahahenedola (the village limit of Pelwadiya), part of Dodangaha-ela (the village limit of Marapona), part of Wey-ganga (the village limits of Marapona and Hakamuwa); on the west by part of Wey-ganga (the village limits of Hakamuwa and Mudduwa), part of Kalu-ganga (the boundary of the Uda pattu south, (boundary of Kuruwiti korale).

NOTE.—The following lots lying within the above-mentioned boundaries are excluded from this notice, and their aggregate acreage of 761 acres 3 roods and 18 perches is not included in the acreage of 1,223 acres and 22·2 perches given above:—

Block survey preliminary plan 15.

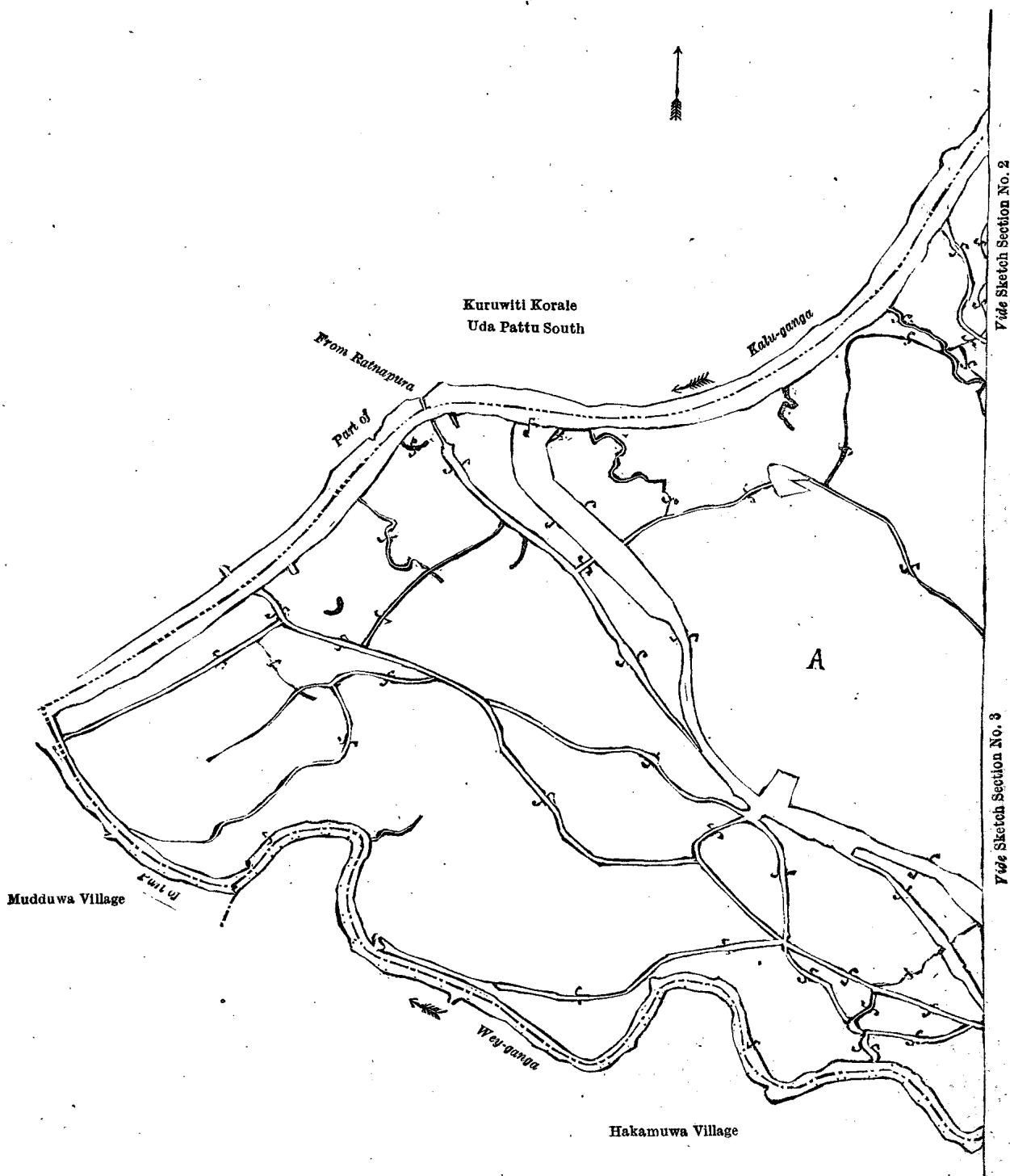
| Lot. | Name of Land   | Extent, A. R. P. | Lot. | Name of Land.                                    | Extent, A. R. P. |
|------|--|------------------|------|--|------------------|
| A 43 | .. Hedayawatta, Dambagahapitiyedeniyewatta, and Petangalayawatta | 5 1 14           |      | Kanattewatta, Petangalayawatta, Hedayalagewatta. | .. 4 2 35        |
| A 45 | .. Viharalayewatta, Kiralagewatta <i>alias</i> Paradiyawatta     | 7 1 4            | A 48 | .. Kanattewatta                                  | .. 0 1 23        |
| A 47 | .. Pansalawatta, Batahenskekilla <i>alias</i>                    |                  | A 67 | .. Siriawatta <i>alias</i> Pinwatta              | .. 0 2 8         |
|      |  |                  | A 70 | .. Pitadeniyewatta                               | .. 2 2 36        |

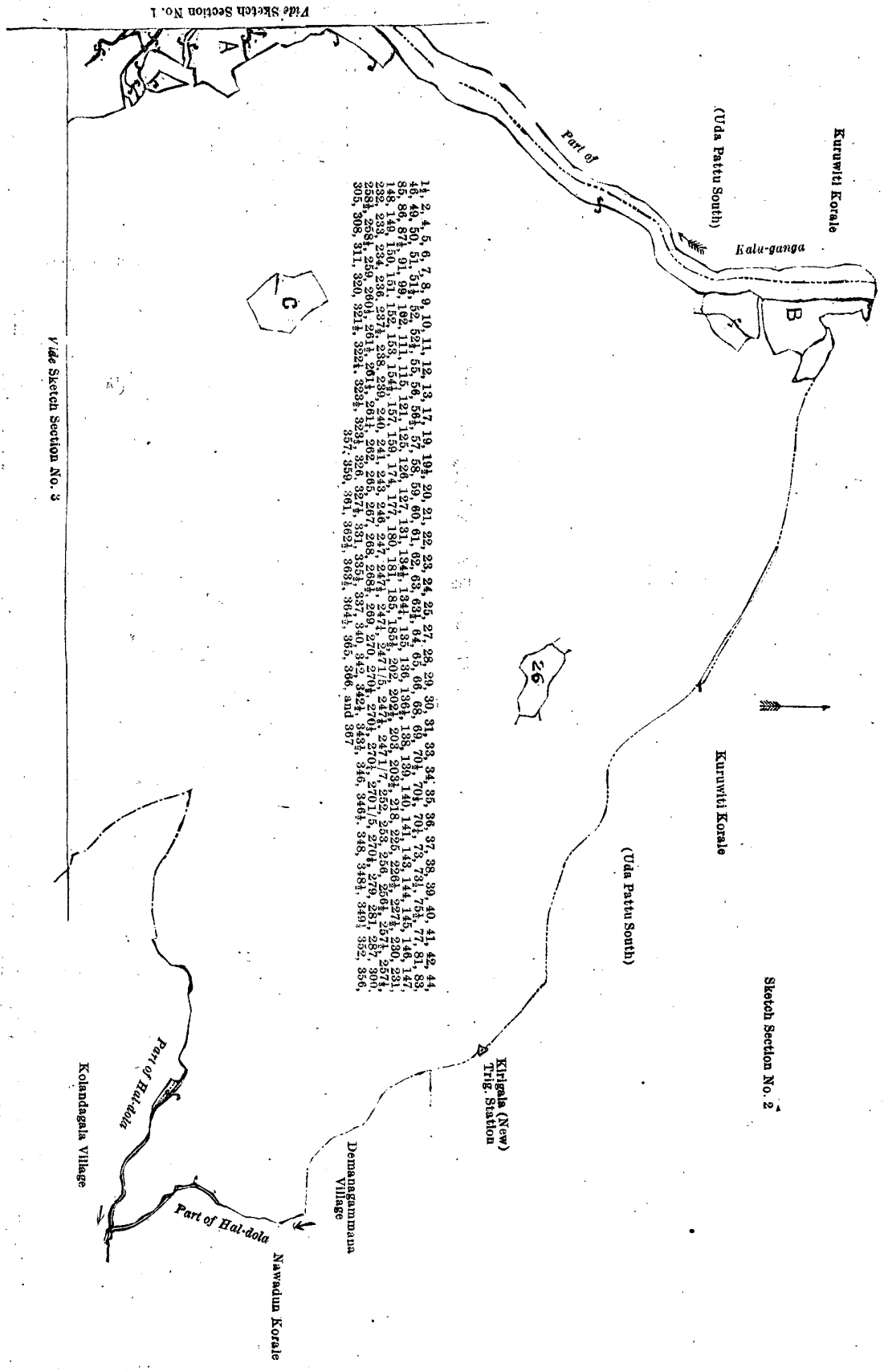
| Lot.   | Name of Land.  | Extent, A. R. P. | Lot.   | Name of Land.   | Extent, A. R. P. |
|--------|--|------------------|--------|---|------------------|
| A 71   | Viharawattalaya watuyaya, T. Ps. 71,096 (part), 107,224, 110,483, 110,482, 109,926, 107,222, 107,220, 107,226, 107,219, 110,480, 110,556 (part), 107,199, 110,558, 110,476, 110,557, 110,337, 107,212 (part), 110,477, 156,664 (part), 107,221 (part), 103,208, 206,446, 103,209, 110,474, 107,187, 107,188, 110,475, 93,175, 103,207, 103,211 (part), 103,210 (part), 93,174 (part), 103,212 (part), 107,198, 103,218 (part), 103,219 (part), 107,200, 107,201 (part), 109,913 (part), 107,211, 15,665, 107,202, 107,203, 110,479 (part), 107,225, 107,215, 110,560, 234,775, 85,582, 107,189, 107,190, 125,916, 125,803, 110,563, 109,912, 109,925, 201,959, 109,927, 103,217, 109,909, 70,988, 110,478, 236,945, 109,910, 109,911, 80,263, 80,781, 80,298 (part), 80,301, 84,173 (part), 84,172 (part), 80,278 (part), 80,279, 80,272 (part), 80,271 (part), 94,847, 80,780 (part), 109,908, 125,913, 94,848, 156,666, 107,223, 110,559, 201,958, 103,220, 201,957, 107,218, 107,217 (part), 107,214 (part), 80,273, 107,213, 107,216, 110,481 (part), 93,013, 201,956, 71,096 (part) | 150 0 5          | A 117  | Walawweowita  | 0 3 4            |
| A 72   | Viharawattalaya watta  | 0 0 38           | A 118  | Baddeyewatta  | 0 3 2            |
| A 74   | Moragahapittaniyewatta   | 0 3 35           | A 119  | Miriswatta  | 0 0 29           |
| A 75   | Kaluwalaya watta, Punchibalaya watta, Pansalewatta, Tammattan watta  | 4 2 35           | A 120  | Baddeyewatta  | 0 0 12           |
| A 76   | Pansalewatta   | 0 3 17           | A 122  | Welewatta   | 1 2 14           |
| A 78   | Anadahamigewatta   | 1 0 11           | A 123  | Mudduwewatta, Talagahawatta   | 0 3 12           |
| A 79   | Delgahagoda watta  | 1 1 39           | A 124  | Mahakumbura, Dibbodakumbura, Polwattakumbura, and Gedarakumbura   | 12 3 18          |
| A 80   | Walakadawatta, Kumarigewatta, Ganegodagewatta  | 2 3 27           | A 128  | Walawwewatta  | 0 0 16           |
| A 82   | Potupitiyewatta, Baddeyawatta  | 1 1 15           | A 129  | Do.   | 0 2 1            |
| A 84   | Beligaswatta, Hunukotuwwewatta, Porayayewatta, Galewatta   | 3 3 15           | A 130  | Pitadeniya  | 0 3 29           |
| A 87   | Gedumbagaswatta, Beligaswatta (T. P. 80,252 and part of 80,776)  | 5 1 19           | A 132  | Acharigewatta   | 0 0 30           |
| A 88   | Udawitekoratuwa  | 0 0 17           | A 133  | Wakkumburedeniya  | 1 1 1            |
| A 89   | Bomaluweowita  | 0 3 11           | A 134  | Acharigewatta (parts of T. Ps. 231,127 and 201,955)   | 4 1 33           |
| A 90   | Do.  | 1 1 18           | A 134½ | Ehelopawella, Pettare-dola (parts of T. Ps. 231,127 and 201,955)  | 0 1 10           |
| A 92   | Dombagasmullewatta   | 0 1 36           | A 137  | Ihalawatta  | 0 1 5            |
| A 93   | Do. (T. P. 80,247, part of)  | 0 1 37           | A 154  | Ukkuakamateowita  | 0 2 25           |
| A 93½  | Do.  | 0 0 9            | A 155  | Kanattewatta, Acharigewatta   | 1 1 15           |
| A 94   | Totawatta  | 0 0 8            | A 156  | Kanattewatta  | 0 1 6            |
| A 95   | Dimbulwitiyagekoratuwa   | 0 3 17           | A 158  | Radagekumbura (T. P. 214,910)   | 0 0 28           |
| A 96   | Totawatta  | 0 1 36           | A 160  | Radagewatta   | 0 2 14           |
| A 97   | Totawatta, Warakatotawatta, Taniyamakanawatta, Koskoratuwa, Potupitiyewatta (part of 80,247, T. Ps. 80,248, 80,249, 80,253, and 80,254)  | 6 2 22           | A 161  | Do.   | 0 2 27           |
| A 97½  | Totawatta  | 0 0 31           | A 162  | Kalahagahayatahenewatta, Alutgederawatta  | 3 2 17           |
| A 98   | Kolabarawitekamata   | 0 0 35           | A 163  | Dimbulwitiyagewatta   | 1 1 15           |
| A 100  | Koskoratuwa  | 0 0 23           | A 164  | Udahagederawatta  | 0 2 3            |
| A 101  | Totawatteowitekumbura, Timbalawalanda-aswedduma, Kolabarawitekumbura, Gamageowitekumbura   | 4 0 11           | A 164½ | Bandarawatta  | 0 0 11           |
| A 103  | Timbulwalapahala-aswedduma   | 0 1 10           | A 165  | Walawwewatta  | 0 1 22           |
| A 104  | Udaowita alias Bomaluweowita   | 1 1 26           | A 166  | Henealutwatta, Galgodawatta, Welihindewatta, Dunwatta, Alutgederawatta, Kanattewatta, Alutgalawatta, Pasdunkoralawatta, Gode-watta (T. Ps. 80,780 (part) 80,779, 80,271 (part), 80,272 (part), 80,297, 80,270, 80,277, 80,278 (part), 80,299, 84,172 (part), 80,267, 84,173 (part), 80,268, 80,298 (part), 80,269, 80,266, 8,300, 80,276, 80,260, 80,259, 80,275, 80,258, 80,257, 80,256, 80,255, 80,264, 80,265, 80,274 (part) | 27 2 29          |
| A 105  | Patiranalageowita  | 1 0 13           | A 167  | Lindagawawatta  | 0 0 35           |
| A 106  | Kapugeowita  | 0 3 21           | A 168  | Gederakumbura   | 1 1 27           |
| A 107  | Mahawatteowita (T. P. 163,678)   | 0 0 38           | A 169  | Thanakolakotuwa, Makuluowita, Minimulleowita, Aswedduma, Patiranalageaswedduma, Udasigepahalakella, Gohuwalagekellekumbura, Diyapimreowitekumbura, Gamageowitekumbura, Dangahakattiyekumbura  | 29 1 1           |
| A 108  | Mahawatta alias Makullaowita   | 1 0 9            | A 169½ | Open land (waste land)  | 0 1 20           |
| A 109  | Kanpotteowita  | 0 3 23           | A 169¾ | Bomalua and Godella   | 0 0 16           |
| A 110  | Kanattenuhandiramalagewatta  | 0 1 20           | A 170  | Botalageowita   | 0 1 13           |
| A 112  | Kanattenuhandiramalagewatta (T. P. 80,777, part)   | 0 3 11           | A 171  | Warakatotaowita, Gamageowita  | 0 2 25           |
| A 112½ | Porayawatta  | 0 0 4            | A 172  | Ratambaleowitekumbura   | 0 2 23           |
| A 113  | Kanapottahamigewatta   | 0 2 19           | A 173  | Deiyannewatta, Dematewatta  | 6 3 1            |
| A 114  | Kanattenuhandiramalagewatta  | 0 0 10           | A 175  | Demateowitekumbura  | 0 1 1            |
| A 116  | Kanattewatta   | 0 1 30           | A 176  | Open land (waste land)  | 0 2 10           |
|        |  |                  | A 178  | Galawitegodella   | 0 3 15           |
|        |  |                  | A 179  | Nekatimullekumbura, Kolabarawitekumbura, Potupitiyewitekumbura, Pasdunkoralageowitekumbura, Ganitalageowitekumbura, Kolattewalaowitekumbura, Ratambalaowitekumbura, Galawitekumbura   | 32 3 30          |
|        |  |                  | A 182  | Kolateowitekamata   | 0 0 29           |
|        |  |                  | A 183  | Kolabarawewita  | 0 0 9            |
|        |  |                  | A 184  | Kolattewalagodelleowitekella (T. P. 209,157)  | 0 2 5            |
|        |  |                  | A 186  | Bandarakumbura  | 0 0 20           |
|        |  |                  | A 186½ | Tannasigewita   | 0 0 36           |
|        |  |                  | A 187  | Anukkanuwewita  | 1 0 6            |
|        |  |                  | A 188  | Kudaowita   | 0 1 2            |
|        |  |                  | A 189  | Bomaluwagawaowita   | 2 1 30           |
|        |  |                  | A 190  | Ratadodanowita  | 0 1 21           |
|        |  |                  | A 191  | Pinwatta, Dikdeniyewatta  | 1 1 0            |
|        |  |                  | A 192  | Deraniyagalagewatta, Kolategodella, Diganeowita   | 11 0 35          |
|        |  |                  | A 193  | Kudaowita   | 0 0 22           |

| Lot.   | Name of Land.   | Extent, A. R. P. | Lot.   | Name of Land.   | Extent, A. R. P. |
|--------|---|------------------|--------|---|------------------|
| A 194  | Pinwatta  | 0 0 23           | A 272  | Duraya yeowita (T. P. 99,734)   | 1 1 30           |
| A 195  | Gamageowita   | 0 2 6            | A 273  | Kalupahanakumbura, Arachchige-<br>owita, Vidanegekumbura  | 11 0 34          |
| A 196  | Kanatiriyane godella  | 1 1 7            | A 274  | Weleliya ddegodella   | 0 0 20           |
| A 197  | Katiriyane kamata   | 0 0 31           | A 275  | Do.   | 0 0 6            |
| A 198  | Kammalwatta   | 0 3 19           | A 276  | Menikagewatta (parts of T. Ps.<br>80,274 and 80,798)  | 1 1 23           |
| A 199  | Kanatiriyane godella  | 0 1 19           | A 277  | Weleliyaddekamata   | 0 0 28           |
| A 200  | Egodawatte kammalwatta  | 0 2 28           | A 278  | Weleliyad dagoda  | 0 2 8            |
| A 201  | Tantiriyane godella   | 0 0 29           | A 280  | Do.   | 0 0 15           |
| A 204  | Kalupahanakumbura   | 0 1 13           | A 282  | Delgahahena watta   | 1 1 2            |
| A 205  | Gongalekumbura  | 1 1 14           | A 283  | Delgahahena   | 0 3 28           |
| A 206  | Kadigomu wakumbura, Batammure-<br>kumbura, Radagekumbura,<br>Tiruwanekumbura, Duraya-<br>kumbura, Muttettuwa  | 14 1 9           | A 284  | Galahitiyehena  | 0 1 26           |
| A 206½ | Tiruwanegodella   | 0 0 15           | A 285  | Kantiriyanehena   | 4 2 2            |
| A 207  | Do.   | 0 1 19           | A 286  | Kamata  | 0 0 17           |
| A 208  | Do.   | 0 0 31           | A 288  | Ganga-ainehena  | 0 0 27           |
| A 209  | Paranawalawwewatta, Ambagaha-<br>liyadda (T. P. 109,923, 109,924,<br>110,562, 109,914, 126,606, 103,213)  | 9 0 33           | A 289  | Batalagewattekele   | 1 2 8            |
| A 210  | Hadugodayayeliyadda, Lintota-<br>kumbura  | 1 3 26           | A 290  | Baddevidanelagewatte kella  | 0 1 6            |
| A 211  | Kahakotunnewatta, Ukkindayewatta  | 1 2 0            | A 291  | Puseliliya dde walawwewatta, Bada-<br>helag watta, Botalagewatta,<br>Galahitiyehenewatta  | 8 2 9            |
| A 212  | Dampewatta, Jambolagahawatta  | 2 2 12           | A 292  | Puseliliya ddekumbura, Kumbalage-<br>liyadda, Kumbalagekumbura,<br>Naramwalakumbura, Puwak-<br>owitekumbura, Pahala Kanuketiye-<br>kumbura, Kantiriyane kumbura | 38 3 29          |
| A 213  | Wadugekumbura   | 1 1 17           | A 292½ | Ganga-ainegodella   | 0 0 17           |
| A 214  | Haduweledampe kumbura   | 1 2 10           | A 293  | Uluheleowita kamata   | 0 0 21           |
| A 215  | Ukkuwagekanatteowita  | 0 1 1            | A 294  | Uluheleowita kumburewatta   | 0 3 25           |
| A 216  | Hadudampe goda  | 0 2 36           | A 295  | Imbulgodawatta  | 3 0 24           |
| A 217  | Acharigewatta, Pahalagederawatta  | 1 1 9            | A 296  | Attikkagal ahena watta  | 0 1 6            |
| A 219  | Wadugewatta   | 1 0 11           | A 297  | Mulleowita kumbura, Botalageowita-<br>kumbura, Bandaraowita kumbura   | 5 3 23           |
| A 220  | Wadugewatte kumbura   | 0 0 27           | A 298  | Ganga-ainehena  | 0 2 23           |
| A 221  | Wadugewatta   | 1 0 19           | A 299  | Galahitiyekumbure godelle kamata  | 0 0 39           |
| A 221½ | Ehalapolawella (abandoned channel)  | 0 0 10           | A 301  | Ganga-ainehena  | 0 1 0            |
| A 222  | Galendawatta  | 1 0 24           | A 302  | Godella   | 0 1 6            |
| A 222½ | Ehalapolawella (abandoned channel)  | 0 0 9            | A 303  | Pusseliya dde watta   | 1 0 38           |
| A 223  | Wadugeliadda  | 0 0 19           | A 304  | Welliyaddekumbura   | 3 3 15           |
| A 223½ | Hadudampe goda  | 0 0 38           | A 306  | Ganga-ainegodella   | 0 1 24           |
| A 224  | Galgomu welayewatta   | 1 0 2            | A 307  | Mu uthagahao wita yaya  | 12 0 10          |
| A 226  | Ukkuwadeniyeowita (T. P. 214,825)<br>part of  | 1 2 0            | A 309  | Edandagawa-aswedduma, Bogaha-<br>yata Irawallekumbura   | 2 1 3            |
| A 227  | Skolemahatmayagewatta <i>alias</i> Im-<br>bulgodagewatta (part of T. P.<br>214,826)   | 1 3 4            | A 309½ | Bomalawa  | 0 0 8            |
| A 228  | Wakkumuruvehenewatta <i>alias</i> Gini-<br>malagehenewatta  | 2 0 22           | A 310  | Vitanaowita kumbura, Edandagawa-<br>owita, Petikada-ela-aswedduma,<br>Pitaranageowita   | 2 1 12           |
| A 229  | Galgomuwalagewatta, Udanawatta  | 1 3 15           | A 311½ | Anakkaliyaddekumburewatta   | 0 0 3            |
| A 229½ | Ehalapolawella <i>alias</i> Galgomuwala-<br>gewatta   | 0 0 27           | A 312  | Ganegoda yaya, Ganegodawatta-<br>addarakumbura, Hetikot uwa-<br>kumbura   | 12 3 8           |
| A 235  | Muliyagepanguwa   | 1 2 27           | A 313  | Anakkaliyaddekumbura, Petikadela-<br>aswedduma  | 3 1 14           |
| A 237  | Batalahena  | 12 0 23          | A 314  | Batamuregodellakumbura, Kapuru-<br>deniya   | 7 0 12           |
| A 242  | Batekandewatta  | 2 3 20           | A 314½ | Muhandiramagewatta (part of T. P.<br>110,573)   | 0 0 4            |
| A 244  | Batekandemukalana   | 3 1 16           | A 315  | Ganga-ainegodella   | 0 0 38           |
| A 245  | Katutiyambara wehena, Amunukare-<br>hena, Welipotehena, Batekande-<br>hena, Wewahena, Neluketiyehena  | 63 1 30          | A 316  | Do.   | 0 1 5            |
| A 247½ | Ehalapolawella (abandoned channel)  | 0 1 28           | A 317  | Omarewatta  | 0 2 33           |
| A 248  | Batalahenewatta   | 0 2 27           | A 318  | Do.   | 0 1 29           |
| A 249  | Walawwewatta  | 0 1 25           | A 319  | Ambalamgodella  | 0 2 2            |
| A 250  | Ehalapolawella (abandoned channel)  | 0 0 36           | A 321  | Badahelawatta (part of T. P. 107,195)   | 0 0 13           |
| A 251  | Kiralagedeniya  | 1 0 7            | A 321½ | Diyapimmewatta ( do. )  | 0 0 4            |
| A 254  | Ganegoda viharewatta  | 0 2 0            | A 321¾ | Do.   | 0 0 20           |
| A 254½ | Ehalapolawella (abandoned channel)  | 0 0 18           | A 322  | Dehigahaliyaddekumbura  | 0 3 12           |
| A 255  | Walawwewatta, Pangukarawatta,<br>Bataketiye watta   | 3 2 34           | A 322½ | Lekandurawela   | 0 0 33           |
| A 257  | Panselewatta, Batayalagewatta,<br>Pangukaragewatta, Bataketiye-<br>henepaula  | 0 2 39           | A 323  | Tennewatta  | 0 2 11           |
| A 258  | Nindakumbura, Mulwakkada,<br>Ithalamulwakkada, Delpatange,<br>Dehigahaliyadda   | 4 1 31           | A 324  | Diyapimma   | 0 1 29           |
| A 260  | Mulwakkadekumbura, Maddumage-<br>kumbura  | 4 0 36           | A 325  | Diyapimmewatta  | 0 0 8            |
| A 260½ | Delpatangekumburekamata   | 0 0 16           | A 327  | Do.   | 1 0 35           |
| A 261  | Gamage derawatta, Ginimalagewatta,<br>Attammagekella, Ambagahawatta,<br>Pinhamigewatta, T. Ps. 107,191,<br>107,192, and parts of 107,195,<br>110,573, 107,194, 107,193, 107,197 | 6 3 16           | A 328  | Godakumbura (part of T. P. 107,196)   | 0 0 22           |
| A 263  | Ginimalagewatta   | 0 3 22           | A 329  | Godakumbura   | 0 1 1            |
| A 264  | Lintotakumbura  | 1 1 16           | A 330  | Diyapimmewatta (T. P. 125,917 and<br>125,918)   | 1 0 25           |
| A 266  | Kadigamuwa  | 0 2 29           | A 332  | Bangalawewatta, Wadiyewatta   | 2 2 37           |
| A 271  | Batamburekumbura  | 1 1 0            | A 333  | Wadiyewatta   | 0 2 31           |
|        |   |                  | A 334  | Mulwakkadekumbura, Godakella  | 3 0 6            |
|        |   |                  | A 335  | Kongaha-aswedduma   | 0 1 30           |
|        |   |                  | A 336  | Kongaha-aswedumeowita   | 1 0 13           |
|        |   |                  | A 338  | Talagahawattekumbure goda   | 0 0 25           |
|        |   |                  | A 339  | Talagahawattekumbura  | 0 3 19           |

| Lot.                   | Name of Land.  | Extent, A. R. P. | Lot.                   | Name of Land.                      | Extent, A. R. P. |
|------------------------|--|------------------|------------------------|------------------------------------|------------------|
| A 341 ..               | Kongahawatta ..  | 1 0 8            | A 360 $\frac{1}{2}$ .. | Ehalapolawella (abandoned channel) | 0 1 24           |
| A 342 $\frac{1}{2}$ .. | Buildings ..   | 0 0 10           | A 362 ..               | Polwattagalewatta ..               | 6 0 15           |
| A 343 ..               | Bataketiyehenepaulawatta (T. P. 320,145) ..                          | 0 0 8            | A 362 $\frac{1}{2}$ .. | Do. ..                             | 1 1 9            |
| A 344 ..               | Bataketiyehenewatta ..   | 1 1 3            | A 363 ..               | Do. ..                             | 1 1 10           |
| A 345 ..               | Do. ..   | 0 0 16           | A 364 ..               | Do. ..                             | 0 2 13           |
| A 349 ..               | Wilimalageokanda, Gangekumbura, Bandara-aswedduma, Maha-attagalla .. | 9 3 9            | B 1 ..                 | Ellewatta ..                       | 4 1 26           |
| A 349 $\frac{1}{2}$ .. | Muwantennepaluwatta ..   | 3 0 13           | B 3 ..                 | Ellawattekumbura ..                | 1 0 8            |
| A 350 ..               | Godella ..   | 1 0 5            | B 14 ..                | Liyangahakumbura ..                | 0 0 26           |
| A 351 ..               | Punchiattagallakumbura (includes T. P. 70,987) ..                    | 2 1 24           | B 15 ..                | Ellewatta ..                       | 0 2 19           |
| A 353 ..               | Attagallehena ..   | 10 2 10          | B 16 ..                | Do. ..                             | 0 0 31           |
| A 354 ..               | Pansalwatta, Attagallewatta ..                                       | 1 3 10           | B 18 ..                | Do. ..                             | 1 3 38           |
| A 355 ..               | Attagallehena ..   | 1 0 31           | C 53 ..                | Pallekandewatta ..                 | 2 2 8            |
| A 358 ..               | Wakkumburehena ..  | 18 2 4           | C 54 ..                | Do. ..                             | 1 2 1            |
| A 360 ..               | Ehalapolawella (abandoned channel)                                   | 1 0 18           | 26 ..                  | Egodakandewatta ..                 | 2 1 19           |
|                        |  |                  | 142 ..                 | Welipotdeniya ..                   | 1 2 8            |
|                        |  |                  | 347 ..                 | Muwantennehenewatta ..             | 0 3 29           |
|                        |  |                  |                        |                                    | 761 3 18         |

Sketch Section No. 1

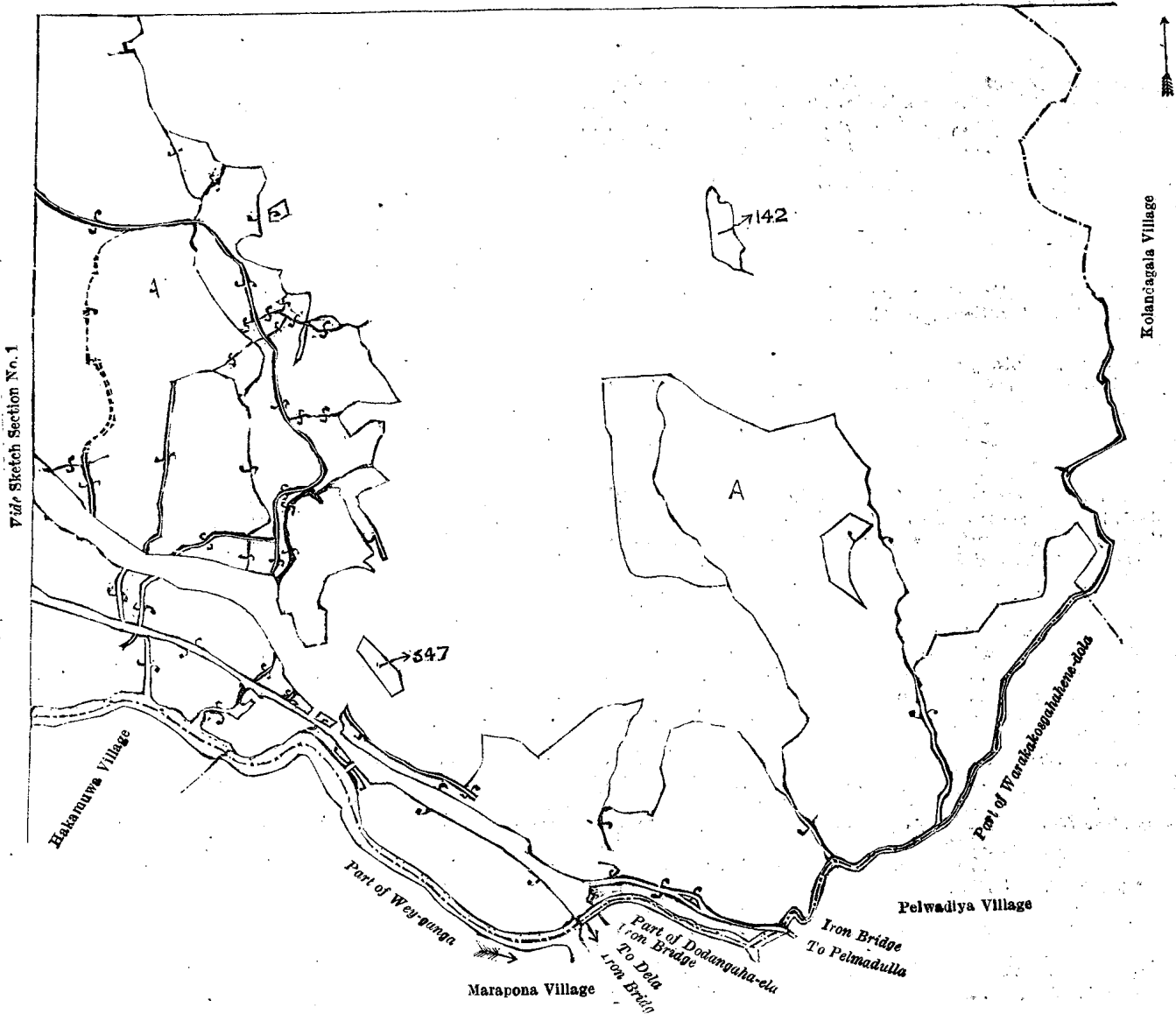






Sketch Section No. 3

Vide Sketch Section No. 2



Surveyor-General's Office,  
Colombo, April 23, 1923.

Scale of 16 Chains to an Inch.

Ratnapura S. O. 6—1923.

C. H. VINCE,  
for Surveyor-General.

### LAND SALES IN THE CENTRAL PROVINCE.

No. 2,661, C. P.—The Government Agent, Central Province, will, on Friday, August 17, 1923, at 1.45 P.M., at his office in Kandy Kachcheri, put up to auction, for sale or settlement, or will otherwise dispose of, the under-mentioned portions of Crown land, in accordance with the regulations of Government regarding land sales. Twelve allotments of land situated in the Uda Dumbara division of the Kandy District of the Central Province.

Preliminary plan 7,476. Village—Doraliyadda in Udasiya pattu south of Uda Dumbara Division.

| Lot. | Name of Land.     | Name of Applicant.         | Description.                                       | Extent. |       | Upset price per acre, Rs. |
|------|-------------------|----------------------------|--|---------|-------|---------------------------|
|      |                   |                            |  | A.      | R. P. |                           |
| 1    | Nattaranwelketiya | P. S. Meruppe of Udispattu | Good soil, chena suitable for kurakkan cultivation | 14      | 0 12  | 28                        |
| 2    | Do.               | do.                        | Suitable for kurakkan cultivation                  | 0       | 1 34  | —*                        |
| 3    | Do.               | do.                        | do.  | 2       | 3 9   | 28                        |

## Preliminary plan 7,358. Village—Hassalaka in Kandapahala korale of Uda Dumbara.

| Lot. | Name of Land.   | Name of Applicant.                                     | Description.   | Extent. |    |    | Upset price per acre, Rs. |
|------|-----------------|--|----------------|---------|----|----|---------------------------|
|      |                 |  |                | A.      | R. | P. |                           |
| 1    | Madaheliya ..   | H. B. Rambukwella of Udispattuwa ..                    | Paddy field .. | 5       | 2  | 36 | 30†                       |
| 2    | Do. ..          | do. ..   | do. ..         | 0       | 0  | 29 | 30†                       |
|      |                 |  | (abandoned)    |         |    |    |                           |
| 3    | Do. ..          | do. ..   | Paddy field .. | 0       | 1  | 16 | 30†                       |
| 4    | Hassalakaelhena | Kapuwatte Loku Banda, Arachchi of Udagammedda          | Chena ..       | 5       | 0  | 0  | 50†                       |
| 5    | Do. ..          | Mediwaka Walauwe Punchi Banda of Mediwaka ..           | do. ..         | 5       | 0  | 2  | 30†                       |
| 6    | Do. ..          | D. A. Jayasuriya of Udispattuwa ..                     | do. ..         | 5       | 0  | 0  | 30†                       |
| 7    | Do. ..          | D. Banda Gangoda, Teacher of Mediwaka School, Madugoda | do. ..         | 4       | 3  | 35 | 30†                       |
| 8    | Do. ..          | Haliyela Madugalle Loku Banda of Madugoda ..           | do. ..         | 4       | 2  | 1  | 30†                       |
| 9    | Do. ..          | —  | do. ..         | 3       | 0  | 10 | 75†                       |

\* To be reserved.

† Re-advertised.

Further particulars regarding these lands can be obtained from the Government Agent, Central Province, and their plans from the Surveyor-General.

Colonial Secretary's Office,  
Colombo, June 16, 1923.

CECIL CLEMENTI,  
Colonial Secretary.

No. 2,662, C. P.—The Assistant Government Agent, Nuwara Eliya, will, on Saturday, August 4, 1923, at 10 A.M., at his office in Nuwara Eliya, put up to auction, for sale or settlement, or will otherwise dispose of, the under-mentioned portions of Crown land, in accordance with the regulations of Government regarding land sales. Thirty allotments of land situated in the Walapane division of the Nuwara Eliya District of the Central Province.

| Preliminary plan 7,244. Village—Kandegama. |                    |                    |  |                                   |    |    | Extent. | Upset price per acre, Rs. |
|--|--------------------|--------------------|--|-----------------------------------|----|----|---------|---------------------------|
| Lot.                                       | Name of Land.      | Name of Applicant. | Name of Claimant.  | Description.                      | A. | R. |         |                           |
| 10   | Dimbulegawawatta   | Crown ..           | D. J. Silva Yapa Appuhamy ..   | Chena ..                          | 0  | 0  | 24      | 30*                       |
| 11   | Do. ..             | do. ..             | D. S. de James Appuhamy ..   | Native garden ..                  | 0  | 2  | 7       | 50*                       |
| 12   | Batalawatta ..     | do. ..             | Dimbulegedera Heena ..   | do. ..                            | 0  | 1  | 2       | 50*                       |
| 13   | Galpituhanekumbura | do. ..             | Delpathgedera Surabe ..  | Paddy field ..                    | 0  | 0  | 9       | 100*                      |
| 14   | Batalawatta ..     | do. ..             | Kandegedera Sudi ..  | Chena ..                          | 0  | 0  | 35      | 30*                       |
| 15   | Do. ..             | do. ..             | Kandegedera Punchi Kira and Thinni   | Native garden                     | 0  | 0  | 28      | 50*                       |
| 16   | Medawatta ..       | do. ..             | Medawattegedera Munissiriya ..   | do. ..                            | 0  | 0  | 14      | 50*                       |
| 17   | Do. ..             | do. ..             | do. ..   | do. ..                            | 0  | 2  | 9       | 50*                       |
| 18   | Do. ..             | do. ..             | D. J. S. Yapa Appuhamy ..  | do. ..                            | 0  | 2  | 31      | 50*                       |
| 23   | Pothelindawatta    | do. ..             | D. S. de James Appuhamy and Pothelindawatte Siripina                             | do. ..                            | 0  | 0  | 39      | 50*                       |
| 24   | Do. ..             | do. ..             | Wijekoon Mudiyansele Enawara Hami  | do. ..                            | 0  | 0  | 22      | 50*                       |
| 25   | Yakawanawatta      | do. ..             | Kandegedera Ukkupina ..  | do. ..                            | 0  | 2  | 16      | 50*                       |
| 28   | Badellapatana ..   | do. ..             | Pannalagedera Punchi ..  | Patana (reservation for Uda-ela)  | 0  | 0  | 2       | —†                        |
| 29   | Do. ..             | do. ..             | do. ..   | Patana ..                         | 0  | 1  | 16      | 30*                       |
| 30   | Naranatuhinna ..   | do. ..             | Wijekoon Mudiyansele Dingiri Appuhamy  | do. ..                            | 0  | 1  | 31      | 30*                       |
| 31   | Do. ..             | do. ..             | do. ..   | Ditto (reservation along Uda-ela) | 0  | 0  | 22      | —†                        |
| 32   | Do. ..             | do. ..             | Udamadure Menika ..  | Patana (do. )                     | 0  | 0  | 8       | —†                        |
| 33   | Do. ..             | do. ..             | do. ..   | Patana ..                         | 0  | 0  | 26      | 30*                       |
| 34   | Do. ..             | do. ..             | Pannalagedera Somiya and D. S. D. James Appuhamy                                 | Chena ..                          | 0  | 1  | 30      | 30*                       |
| 35   | Do. ..             | do. ..             | do. ..   | Do. (reservation for Uda-ela)     | 0  | 0  | 26      | —†                        |
| 36   | Morahelaupothehena | do. ..             | D. S. de James Appuhamy ..   | do. (do. )                        | 0  | 0  | 25      | —†                        |
| 37   | Do. ..             | do. ..             | do. ..   | Chena ..                          | 0  | 3  | 0       | 30*                       |
| 38   | Do. ..             | do. ..             | Gonapinuwela Vitanage Pedrick ..   | do. ..                            | 0  | 3  | 12      | 30*                       |
| 39   | Do. ..             | do. ..             | do. ..   | Chena (reservation for Uda-ela)   | 0  | 0  | 24      | —†                        |
| 40   | Do. ..             | do. ..             | Wadugedera Vidane ..   | Chena (do. ) ..                   | 0  | 0  | 21      | —†                        |
| 41   | Do. ..             | do. ..             | do. ..   | Native garden                     | 0  | 1  | 23      | 50*                       |
| 42   | Do. ..             | do. ..             | Wadugedera Punchihamy and Wadugedera Ranhamy                                     | Chena (reservation for Uda-ela)   | 0  | 1  | 16      | —†                        |
| 43   | Do. ..             | do. ..             | do. ..   | Chena ..                          | 0  | 3  | 27      | 30*                       |
| 44   | Do. ..             | do. ..             | Wadugedera Vidane, Ranhami and Punchihami, Kadiravelu Kangany of Maha Uva estate | Paddy field ..                    | 0  | 1  | 2       | 100*                      |

## Preliminary plan 5,872. Village—Kalaganwatta.

| Lot. | Name of Land. | Name of Applicant. | Name of Claimant.  | Description. | Extent. |       | Upset price per acre, Rs. |
|------|---------------|--------------------|--------------------|--------------|---------|-------|---------------------------|
|      |               |                    |                    |              | A.      | R. P. |                           |
| L912 | Wewatennehena | —                  | Dambagolle Wannaku | Chena        | 3       | 0 20  | 25†                       |

\* For settlement.

† Not for sale.

‡ Re-advertised for non-payment of purchase amount.

Further particulars regarding these lands can be obtained from the Assistant Government Agent, Nuwara Eliya, and plans of them from the Surveyor-General.

Colonial Secretary's Office,  
Colombo, June 16, 1923.

CECIL CLEMENTI,  
Colonial Secretary.

No. 2,663, C. P.—The Assistant Government Agent, Nuwara Eliya, will on Saturday, August 11, 1923, at 10 A.M., at his office in Nuwara Eliya, put up to auction, for sale or settlement, or will otherwise dispose of, the under-mentioned portions of Crown land, in accordance with the regulations of Government regarding land sales. Eight allotments of land situated in the Uda Hewaheta division of the Nuwara Eliya District of the Central Province.

| Lot.                                       | Name of Land. | Name of Applicant. | Description.  | Extent. |         | Upset price per acre, Rs. |
|--|---------------|--------------------|---|---------|---------|---------------------------|
|  |               |                    |   | A.      | R. P.   |                           |
| Preliminary plan 7,429. Village—Wewatenna. |               |                    |   |         |         |                           |
| 1  | Wewa          | —                  | Paddy field (encroachment by Justina Hamy in the reservation for footpath)                  | 0       | 0 3.22  | —*                        |
| 2  | Do.           | Justinahamy        | Paddy field   | 0       | 0 39.41 | 400†                      |
| 3  | Do.           | —                  | Chena (reservation for Gansabhawa road)   | 0       | 0 0.87  | —*                        |
| 4  | Do.           | Justinahamy        | Chena   | 0       | 0 1.38  | 400†                      |
| 5  | Wewatenna     | P. J. Brampy Sinno | Garden  | 0       | 0 16.40 | 600†                      |
| 6  | Do.           | —                  | Garden (encroachment on the road reservation by P. J. Brampy Sinno)                         | 0       | 0 3.22  | —*                        |
| 7  | Do.           | —                  | Bare land (encroachment in District Road Committee road, reservation by P. J. Brampy Sinno) | 0       | 0 1.54  | —*                        |

## Preliminary plan 6,724. Village—Wegama.

|   |               |   |    |   |      |     |
|---|---------------|---|----|---|------|-----|
| 1 | Galgodapatana | (1) Rankira, (2) Kalua, (3) Patana Somidu, (4) Tikiriya | .. | 2 | 0 24 | 35† |
|---|---------------|---|----|---|------|-----|

\* Not for sale.

† For settlement.

‡ Re-advertised for non-payment of balance purchase amount by original purchaser.

Further particulars regarding these lands can be obtained from the Assistant Government Agent, Nuwara Eliya, and plans of them from the Surveyor-General.

Colonial Secretary's Office,  
Colombo, June 19, 1923.

CECIL CLEMENTI,  
Colonial Secretary.

## LAND SALES IN THE SOUTHERN PROVINCE.

No. 4,028, S. P.—The Government Agent, Southern Province, will on Tuesday, September 11, 1923, at 1 P.M., at his office in Galle Kachcheri, put up to auction, for sale or settlement, or will otherwise dispose of, the under-mentioned portions of Crown land, in accordance with the regulations of Government regarding land sales. Twenty-one allotments of land situated in the Talpe pattu division of the Galle District of the Southern Province.

## Preliminary plan 10,601. Village—Unawatuna West. Claimant—Mr. T. Amarasuriya of Unawatuna.

| Lot.  | Name of Land.                          | Name of Applicant.   | Description.         | Extent. |       | Upset price per acre, Rs. |
|---|--|--|----------------------|---------|-------|---------------------------|
|   |  |  |                      | A.      | R. P. |                           |
| 1   | Paraduawawatta-addarakebeila           | —  | Garden               | 0       | 0 9   | 200                       |
| Preliminary plan 11,505. Village—Udumalagala. Claimant—Crown.                           |  |  |                      |         |       |                           |
| 4   | Atahaulhena                            | Mr. M. Y. Mackintosh of Nakiyadeniya   | Jungle               | 21      | 3 24  | 117.50                    |
| 18  | Bataketiyyedeniya                      | do.  | Deniya               | 3       | 3 14  | 100                       |
| 33  | Weerapuliyyadeniya                     | (1) K. A. Theberis Samarasinha, (2) H. Samarasinha, both of Udumalagala.<br>Mr. M. Y. Mackintosh of Nakiyadeniya | Paddy field          | 0       | 0 26  | 80                        |
| 35  | Wanabodagoda                           | Mr. M. Y. Mackintosh of Nakiyadeniya   | Jungle               | 10      | 1 15  | 101                       |
| Preliminary plan 12,003. Village—Nabadawa. Claimants—Thewis Dias Patinayaka and others. |  |  |                      |         |       |                           |
| 1   | Ambagahawatta alias Medihenegoda       | U. D. P. Senanayaka and U. D. Thevis Dias of Nabadawa  | Garden<br>Plantation | 1       | 0 38  | 58*<br>60.70              |
| 2   | Ambagahawatta alias Medihenegoda       | U. D. P. Senanayaka and U. D. Thevis Dias of Nabadawa  | Jungle               | 0       | 2 24  | 163.50†                   |
| Preliminary plan 12,271. Village—Kombala. Claimant—Crown.                               |  |  |                      |         |       |                           |
| 1   | Banweldeniyyegoda alias Unagaswelegoda | Galbokkehewage Babun Appu of Kombala   | High jungle          | 1       | 0 10  | 66                        |
| 2   | Kendagahawatta                         | Galbokkehewage Babun Appu of Kombala   | Garden<br>Plantation | 0       | 0 12  | 56<br>4.50                |

| Preliminary plan 12,321. Village—Tellambure. Claimant—Crown.                    |                                       |   |                               | Extent.  | Upset price   |
|---|---------------------------------------|---|-------------------------------|----------|---------------|
| Lot.  | Name of Land.                         | Name of Applicant.  | Description.                  | A. R. P. | per acre, Rs. |
| 1   | Pandenikanda                          | .. Kalahekankanange Ernest Gabriel de Alwis of Nakiyadeniya | Chena                         | 1 0 12   | 56            |
| 2   | Pandeniya                             | .. do.  | Deniya                        | 0 3 30   | 86            |
| Claimants—(1) Nikulas Jayawardena, (2) Midigaspege Awneris, both of Tellambure. |                                       |   |                               |          |               |
| 3   | Deniyewatta                           | .. Kalahekankanange Ernest Gabriel de Alwis of Nakiyadeniya | Contains rubber               | 0 1 27   | 100†          |
| Claimant—Crown.   |                                       |   |                               |          |               |
| 4   | Wekolawaturegoda                      | .. Kalahekankanange Ernest Gabriel de Alwis of Nakiyadeniya | Chena                         | 2 0 27   | 58            |
| 5   | Kajugahadeniyegoda<br>Deniyawattegoda | <i>alias</i> Mawellevitanage Arnolis of Tellambure          | do.                           | 1 0 7    | 56            |
| Claimant—Nikulas Jayawardena of Tellambure.                                     |                                       |   |                               |          |               |
| 6   | Deniyegodawatta                       | .. Mawellevitanage Arnolis of Tellambure                    | Contains cinnamon             | 0 0 19   | 75‡           |
| Preliminary plan 12,337. Village—Udumalagala. Claimant—Crown.                   |                                       |   |                               |          |               |
| 1   | Berawaliaddekanda                     | .. Udalamattegamage Odris of Udumalagala                    | Chena                         | 1 0 2    | 58            |
| Claimant—Udalamattegamage Odris of Udumalagala.                                 |                                       |   |                               |          |               |
| 2   | Berawaliaddekanda                     | .. Udalamattegamage Odris of Udumalagala                    | Contains rubber<br>Plantation | 0 1 8    | 56<br>9 40    |
| Claimants—(1) H. G. Babunhan y, (2) U. G. Thevis, both of Udumalagala.          |                                       |   |                               |          |               |
| 3   | Delgahawatta                          | .. Udalamattegamage Odris of Udumalagala                    | Native garden<br>Plantation   | 0 1 16   | 56<br>6 60    |
| Claimant—Udumalagala Gamage Simon of Udumalagala.                               |                                       |   |                               |          |               |
| 4   | Jambugahalanga                        | .. Udalamattegamage Odris of Udumalagala                    | Native garden<br>Plantation   | 0 0 30   | 56<br>11 50   |
| Preliminary plan 12,348. Village—Kottawa. Claimant—Crown.                       |                                       |   |                               |          |               |
| 1   | Etamalakandegoda                      | .. Mabotuwana Vitanage Hendrick of Kottawa                  | Chena                         | 1 0 9    | 67            |
| Claimant—M. V. Hendrick of Kottawa.   |                                       |   |                               |          |               |
| 2   | Etamalakandegoda                      | .. Mabotuwana Vitanage Hendrick of Kottawa                  | Garden<br>Plantation          | 0 1 17   | 66<br>15 30   |

\* Value of land per acre with mining rights at Rs. 158 per acre.

† Value of land per acre with mining rights.

‡ Value of land per acre with plantation.

Further information regarding these lands can be obtained from the Government Agent, Southern Province, and their plans from the Surveyor-General.

Colonial Secretary's Office,  
Colombo, June 16, 1923.

CECIL CLEMENTI,  
Colonial Secretary.

No. 4,029, S. P.—The Assistant Government Agent, Hambantota, will on Monday, August 6, 1923, at 1 P.M., at his office in the Hambantota Kachcheri, put up to auction, for sale or settlement, or will otherwise dispose of, the under-mentioned portions of Crown land, in accordance with the regulations of Government regarding land sales. Eighteen allotments of land situated in the Magam pattu division of the Hambantota District of the Southern Province.

| Preliminary plan 11,781. Village—Udamalala.            |  |  |              | Extent.  |
|--|--|--|--------------|----------|
| Lot.   | Name of Land.                                    | Name of Applicant.   | Description. | A. R. P. |
| 2  | Nawahandimullegodana                             | Mallikabadalge Jameshamy of Hambantota   | Chena        | 2 0 29   |
| Preliminary plan 11,867. Village—Tissa North.          |  |  |              |          |
| 1  | Parana-andallaparagawa-<br>idama                 | (1) Munasin Arachchige Don Deonis of Tissamaharama, (2) Don Dionis Mutumala Jayasuriya of Wirawila | Jungle       | 1 0 0    |
| 2  | Do.  | (1) Munasin Arachchige Dingi Appu of Tissamaharama, (2) T. Govindapillai of Tissa                  | do.          | 1 0 0    |
| Preliminary plan 11,871. Village—Magama.               |  |  |              |          |
| 1  | Kongahawatta <i>alias</i> Pita-<br>pelessa       | (1) Don Andreas Dissanayaka of Magama, (2) Abeweera Kankanachchige Deonis Appu of Magama           | do.          | 0 1 25   |
| 2  | Do.  | do.  | do.          | 0 2 16*  |
| 3  | Polgahawatta                                     | D. A. W. Dissanayaka of Magama   | Garden       | 0 0 36*  |
| Preliminary plan 11,877. Village—Ranakeliya South.     |  |  |              |          |
| 2  | Dandunwalagodana                                 | D. D. Senanayaka of Tissa  | Jungle       | 2 1 15*  |
| Preliminary plan 11,886. Village—Debarawewa.           |  |  |              |          |
| 1  | Tihawabedda <i>alias</i> Mutti-<br>ammaelagodana | (1) Ratubaduge Appu Sinno and (2) Mahamarakkalage Charles, both of Tissa                           | Don          | 4 1 26   |
| 2  | Do.  | Mahamarakkalage Davith Sinno of Tissa  | do.          | 5 0 10   |
| 4  | Do.  | Mahamarakkalage Sarnelis and ditto Baba Sinno, Tissa   | do.          | 6 1 9    |
| 5  | Do.  | Peneris Jayasinha of Tissa   | do.          | 2 0 26   |
| Preliminary plan 12,134. Village—Weligatta.            |  |  |              |          |
| 1  | Galalangaidama                                   | Meelamarikkan Ismala Marikan of Weligatta  | Chena        | 1 0 8    |
| Preliminary plan 12,199. Village—Magama.               |  |  |              |          |
| 2  | Kirindegodana                                    | Tamaduwe Nekatige Simandirisa of Magama  | Jungle       | 2 0 5    |
| 3  | Do.  | Uttarapati Ganitige Rodda of Magama  | do.          | 1 0 10   |
| Preliminary plan 12,213. Village—Bundala Wellagangoda. |  |  |              |          |
| 1  | Bundalagodana                                    | Sembapperuma Arachchige Dano of Bundala  | Jungle       | 1 0 24   |

## Preliminary plan 12,223. Village—Ranakeliya South.

| Lot. | Name of Land.       | Name of Applicant.             | Description. | Extent.  |       |
|------|---------------------|--------------------------------|--------------|----------|-------|
|      |                     |                                |              | A. R. P. |       |
| 2    | Dandunwalagodana .. | T. P. Don Carolis of Magama .. | Jungle ..    | 2        | 0 24† |
| 3    | Mahagalwala ..      | do. ..                         | do. ..       | 1        | 3 24† |
| 5    | Do. ..              | do. ..                         | do. ..       | 0        | 2 22† |

\* These lands are irrigable under the Kirindi-oya Left Bank Scheme, and are liable to payment of an irrigation rate of Rs. 2 per acre per annum, revisable by Government at any time. The purchaser must be content with the irrigation facilities as they exist at present, if at Government expense the facilities are improved at any time, the rate will at once be subject to suitable increase.

† These lots are irrigable under the Kirindi-oya Left Bank Scheme, and are subject to payment of an irrigation rate of Rs. 4 per acre per annum, revisable by Government at any time.

Further information regarding these lots can be obtained from the Assistant Government Agent, Hambantota and plans of them from the Surveyor-General. Upset price of these lots will be notified at the time of sale.

Colonial Secretary's Office,  
Colombo, June 19, 1923.

CECIL CLEMENTI,  
Colonial Secretary.

## LAND SALES IN THE NORTHERN PROVINCE.

No. 970, N. P.—The Government Agent, Northern Province, will on Thursday, August 16, 1923, commencing at 11 A.M., at the sale bungalow attached to the Jaffna Kachcheri, put up to auction, for sale or settlement, or will otherwise dispose of, the under-mentioned portions of Crown land, in accordance with the regulations of Government regarding land sales. Fifty-six allotments of land situated in the division of Karachchi of the Jaffna District, Northern Province.

## Advance extract No. 7 of block survey preliminary plan 42. Village—Navatkokkaddian.

| Lot. | Name of Land.      | Name of Applicant.                          | Description.                                   | Extent.  |      | Upset price per acre, Rs |
|------|--------------------|---|--|----------|------|--------------------------|
|      |                    |   |  | A. R. P. |      |                          |
| 1    | Palayadikadu ..    | Sinnatambi Kanapati of Kurinchativu ..      | Paddy field ..                                 | 3        | 2 18 | 17                       |
| 2    | Do. ..             | Sinnatambi Kanapathi of Navatkokkaddian ..  | do. ..   | 2        | 0 33 | 16 50                    |
| 3    | Do. ..             | Kanapatiar Ponnarpalam of Tadduvankoddi ..  | do. ..   | 1        | 3 8  | 17                       |
| 4    | Do. ..             | — ..  | Open land (to be reserved for right of way) .. | 0        | 1 37 | —*                       |
| 5    | Palayadikalappu .. | Avurampillai Joseph of Chundikuli ..        | Paddy field ..                                 | 9        | 3 17 | 17                       |
| 6    | Do. ..             | Swampillai Soosaiyappillai of Chundikuli .. | do. ..   | 8        | 0 37 | 17                       |
| 7    | Do. ..             | — ..  | Open land (to be reserved for road) ..         | 1        | 3 36 | —*                       |

## Advance extract No. 8 of block survey preliminary plan 42. Village—Navatkokkaddian.

|    |                        |   |   |    |      |    |
|----|------------------------|---|---|----|------|----|
| 6  | Navatkokkaddiankadu .. | C. T. Rasanayakam, C. R. Levins, Mary Chellam, wife of Thampippillai, Mariah Chinnamm, a, wife of Abraham, all of Chavakachcheri .. | Paddy field ..                              | 42 | 2 16 | 17 |
| 9  | Do. ..                 | — ..  | Jungle (to be reserved for right of way) .. | 4  | 1 18 | —* |
| 10 | Do. ..                 | — ..  | Jungle (to be reserved for stream) ..       | 13 | 0 12 | —* |

## Advance extract No. 9 of block survey preliminary plan 42. Village—Navatkokkaddian.

|   |  |   |  |   |      |       |
|---|--|---|--|---|------|-------|
| 1 | Palaiyadiharavaikadu ..  | Sinnathambi Canapathi of Navatkokkaddian .. | Paddy field ..                                     | 3 | 1 21 | 16 25 |
| 2 | Do. ..   | — ..  | Open land (to be reserved for means of access) ..  | 0 | 0 5  | —*    |
| 3 | Palaiyadi kadu ..  | S. S. Manuelpillai of Chundikuli ..         | Paddy field ..                                     | 4 | 3 3  | 17    |
| 4 | Sudalaipiddi <i>alias</i> Pathinyantivu <i>alias</i> Palaiyadi kadu .. | — ..  | Low jungle (to be reserved for means of access) .. | 0 | 1 27 | —*    |
| 6 | Palaiyadi kadu ..  | R. V. Chelvadurai of Point Pedro ..         | Paddy field ..                                     | 4 | 1 15 | 17 50 |
| 7 | Palaiyadi kalappu ..   | Canther Vairamuttu of Navatkokkaddian ..    | do. ..   | 1 | 3 36 | 17 25 |
| 8 | Palaiyadi kalappukadu ..   | Velu Kandiah and Velu Valli of ditto ..     | do. ..   | 3 | 2 35 | 16 50 |
| 9 | Do. ..   | — ..  | Open land (to be reserved for road) ..             | 0 | 3 19 | —*    |

## Advance extract No. 6 of block survey preliminary plan 41. Village—Tadduvankoddi.

|    |                      |   |                |    |      |    |
|----|----------------------|---|----------------|----|------|----|
| 2  | Tadduvankoddikadu .. | Vallipuram Arunasalam of Meesalai ..        | Paddy field .. | 9  | 3 38 | 17 |
| 3  | Do. ..               | Ponnamma, wife of Arunasalam of Meesalai .. | do. ..         | 10 | 0 26 | 17 |
| 4  | Do. ..               | Vallipuram Sathasivam of Meesalai ..        | do. ..         | 10 | 0 11 | 17 |
| 5  | Do. ..               | Sathasivam Sivasambu of Meesalai ..         | do. ..         | 12 | 0 35 | 17 |
| 7  | Do. ..               | Varitampi Virakatti of Tadduvankoddi ..     | do. ..         | 4  | 0 31 | 17 |
| 10 | Do. ..               | Vallipuram Nagamuttu of Meesalai ..         | do. ..         | 10 | 0 36 | 17 |
| 11 | Do. ..               | Sathasivam Kartigesu of Meesalai ..         | do. ..         | 10 | 1 24 | 17 |
| 12 | Do. ..               | Sathasivam Vethavanam of Meesalai ..        | do. ..         | 10 | 0 37 | 17 |
| 13 | Do. ..               | Muttar Ponniah of Meesalai ..               | do. ..         | 10 | 1 22 | 17 |
| 14 | Do. ..               | Ponniah Chellappah of Meesalai ..           | do. ..         | 10 | 0 30 | 17 |
| 15 | Do. ..               | Chinnatambi Ramalingam of Meesalai ..       | do. ..         | 10 | 1 31 | 17 |

| Lot.  | Name of Land.     | Name of Applicant.  | Description.                                    | Extent. |    |    | Upset price per acre, Rs. |
|---|-------------------|---|---|---------|----|----|---------------------------|
|   |                   |   |   | A.      | R. | P. |                           |
| 16  | Tadduvankoddikadu | Chinnatamti Nagamuttu of Meesalai                               | Paddy field                                     | 10      | 2  | 12 | 17                        |
| 18  | Do.               | Kartigesu Kandiah of Meesalai                                   | do.   | 10      | 1  | 22 | 17                        |
| 19  | Do.               | Namasivayam Muttu and Namasivayam Chinnatamti, both of Meesalai | do.   | 9       | 1  | 0  | 17                        |
| 17  | Do.               | Swaminather Nallatamti of Meesalai                              | do.   | 10      | 1  | 12 | 17                        |
| Advance extract No. 8 of block survey preliminary plan 41. Village—Tadduvankoddi.       |                   |   |   |         |    |    |                           |
| 1   | Tadduvankoddikadu | K. Ramalingam and M. Suppiah of Tadduvankoddi                   | Paddy field                                     | 5       | 0  | 11 | 17                        |
| 2   | Do.               | do.   | do.   | 5       | 0  | 21 | 17                        |
| 3   | Do.               | —   | Low jungle (to be reserved for road)            | 0       | 3  | 12 | —*                        |
| 4   | Do.               | —   | do.   | 0       | 0  | 30 | —*                        |
| 5   | Kulakkaraikadu    | —   | do.   | 0       | 1  | 6  | —*                        |
| 6   | Do.               | —   | Low jungle (to be reserved for kovil)           | 0       | 3  | 39 | —*                        |
| Advance extract No. 2 of block survey preliminary plan 46. Village—Urian.               |                   |   |   |         |    |    |                           |
| 1   | Karapullam        | Kayilayar Sangarappillai of Urian                               | Paddy field                                     | 0       | 3  | 14 | 16                        |
| 2   | Palaiyadi         | Kandan Neelan of Thimilamadam                                   | do.   | 6       | 1  | 18 | 17                        |
| 3   | Do.               | do.   | Open land (to be reserved for right of way)     | 0       | 0  | 21 | —*                        |
| 4   | Puthukadu         | Kanapathy Kathiraman of Urian                                   | Paddy field                                     | 5       | 2  | 6  | 18                        |
| Advance extract No. 6 of block survey preliminary plan 46. Village—Urian.               |                   |   |   |         |    |    |                           |
| 1   | Karaipallam       | Kandar Sinnakuddi of Urian                                      | Paddy field                                     | 5       | 0  | 24 | 17                        |
| Advance extract No. 5 of block survey preliminary plan 46. Village—Urian.               |                   |   |   |         |    |    |                           |
| 1   | Tharapallam       | Kaylayar Sangarappillai of Urian                                | Paddy field                                     | 3       | 3  | 12 | 17                        |
| 2   | Do.               | —   | Low jungle (to be reserved for means of access) | 0       | 0  | 29 | —*                        |
| 3   | Do.               | Kaylayar Sangarappillai of Urian                                | Paddy field                                     | 1       | 3  | 24 | 17                        |
| Advance extract No. 1 of block survey preliminary plan 38. Village—Pulinkatevanmurippu. |                   |   |   |         |    |    |                           |
| 2   | Pulyadytharai     | —   | Scrub jungle (to be reserved for kovil)         | 0       | 1  | 10 | —*                        |
| 3   | Do.               | —   | Scrub jungle (to be reserved for cart track)    | 0       | 1  | 39 | —*                        |
| 4   | Thandyady         | —   | do.   | 0       | 0  | 16 | —*                        |
| 5   | Do.               | Vallipuram Veluppillai of Pulinkatevanmurippu                   | Paddy field                                     | 4       | 3  | 16 | 16.50                     |
| Preliminary plan 5,468. Village—Kunchupparantan.  |                   |   |   |         |    |    |                           |
| 1   | Kokkuruvetti      | Sanmugam Sinnar of Kunchupparantan                              | Paddy field                                     | 9       | 1  | 0  | 17                        |
| 3   | Elamaratodai      | Kantar Kanapati of Parantan                                     | do.   | 1       | 0  | 1  | 17                        |
| Preliminary plan 5,852. Village—Pandisuddan.  |                   |   |   |         |    |    |                           |
| 1   | Mutheiramcholai   | Vannitambi Vairamuttu of Pandisuddan                            | Paddy field                                     | 4       | 3  | 6  | 17                        |
| 2   | Do.               | —   | Waste land (to be reserved for road)            | 0       | 0  | 21 | —*                        |
| 3   | Do.               | —   | Waste land (to be reserved for temple)          | 0       | 2  | 7  | —*                        |

\* Not for sale. The rest to be settled on applicants at appraised value under the scheme for increased production of rice.

Further information regarding these lands can be had from the Government Agent, Northern Province, and plans of them from the Surveyor-General.

Colonial Secretary's Office,  
Colombo, June 19, 1923.

CECIL CLEMENTI,  
Colonial Secretary.

## LAND SALES IN THE EASTERN PROVINCE.

No. 1,572, E. P.—The Assistant Government Agent, Trincomalee, will on Monday, August 6, 1923, at 10 A.M., at the Public Works Department bungalow in Niroddumunai, put up to auction, for sale or settlement, or will otherwise dispose of, the under-mentioned portions of Crown land, in accordance with the regulations of Government regarding land sales. Thirty-one allotments of land situated in the Tamblegam pattu of the Trincomalee District of the Eastern Province.

| Lot.                                      | Name of Land.                             | Name of Applicant. | Description.                       | Extent. |    |    | Upset price per acre, Rs. |
|---|---|--------------------|------------------------------------|---------|----|----|---------------------------|
|   |   |                    |                                    | A.      | R. | P. |                           |
| Preliminary plan 5,750. Village—Alankeni. |   |                    |                                    |         |    |    |                           |
| 1   | Alankenitarai                             | K. Sinnatamby      | Scrub jungle suited for dry grains | 0       | 3  | 37 | 21                        |
| 2   | Vyrawakovil                               | For general sale   | Open land fit for dry grain        | 0       | 0  | 24 | 21                        |
| 3   | Do.                                       | —                  | Reservation along minor road       | 0       | 0  | 32 | —*                        |
| 4   | Do.                                       | For general sale   | Scrub jungle suited for dry grains | 0       | 0  | 39 | 21                        |
| 5   | Do.                                       | —                  | Reservation along the minor road   | 0       | 0  | 26 | —*                        |
| 7   | Alankenitarai                             | R. Muttukaruppan   | Scrub jungle suited for dry grains | 1       | 0  | 3  | 21                        |
| 8   | Alankenitarai <i>alias</i> Alankenimonthu | S. Ponniah         | do.                                | 0       | 3  | 28 | 21                        |
| 9   | Do.                                       | —                  | Reservation along the minor road   | 0       | 0  | 19 | —*                        |
| 10  | Do.                                       | For general sale   | Scrub jungle suited for dry grains | 2       | 0  | 1  | 21                        |

| Lot.   | Name of Land.                                   | Name of Applicant.          | Description.                                  | Extent.  |      | Upset price per acre, Rs. |
|--|---|-----------------------------|---|----------|------|---------------------------|
|  |   |                             |   | A. R. P. |      |                           |
| Preliminary plan 5,707. Village—Kurinchakkeni. |   |                             |   |          |      |                           |
| 1  | Akkandikeni <i>alias</i> Kurinchakkenitarai     | M. Meerasa                  | Scrub jungle suited for chena                 | 1        | 3 9  | 26                        |
| 2  | Kurinchakkenitarai                              | A. Muttuvappu Alimsaibu     | do.   | 1        | 3 31 | 26                        |
| 3  | Do.   | Mohammadu Cassim            | Open land suited for chena                    | 1        | 0 10 | 26                        |
| 4  | Do.   | Encroachment by Gimila Umma | Open land suited for coconut cultivation      | 0        | 1 3  | 26                        |
| 5  | Kurinchakkenivalavu                             | S. Achchoe Meedeen          | Scrub jungle suited for coconut cultivation   | 0        | 1 10 | 26                        |
| 6  | Do.   | do.                         | Open land suited for coconut                  | 0        | 1 31 | 16†                       |
| 7  | Do.   | do.                         | do.   | 0        | 0 22 | 16†                       |
| 8  | Do.   | do.                         | do.   | 0        | 0 22 | 16†                       |
| 9  | Do.   | do.                         | do.   | 0        | 0 9  | 16†                       |
| 10   | Kurinchakkeni                                   | A. Tambykanni               | Scrub jungle suited for chena                 | 0        | 3 14 | 26                        |
| 11   | Kurinchakkenitarai                              | Saraumma, wife of Rahiman   | Open land and scrub jungle suited for coconut | 1        | 3 19 | 16†                       |
| 12   | Do.   | A. Salima, wife of Utuman   | do.   | 2        | 0 27 | 16†                       |
| 13   | Do.   | —                           | Reservation for burial ground                 | 3        | 1 8  | —*                        |
| 14   | Do.   | Amath Amifia                | Scrub jungle suited for chena                 | 3        | 3 27 | 26                        |
| 15   | Do.   | —                           | Reservation along the pond                    | 0        | 1 24 | —*                        |
| 16   | Do.   | —                           | Scrub jungle suited for chena                 | 1        | 0 14 | 26                        |
| 17   | Do.   | —                           | do.   | 1        | 0 14 | 26                        |
| 18   | Kurinchakkenitarai <i>alias</i> Muruthmamvalavu | Cassim Abusali              | do.   | 0        | 3 30 | 26                        |
| 19   | Kurinchakkenitarai                              | —                           | do.   | 0        | 3 15 | 26                        |
| 20   | Do.   | Asumath Kaddaitamby         | do.   | 0        | 2 29 | 26                        |
| 21   | Do.   | do.                         | do.   | 0        | 1 14 | 26                        |
| 22   | Do.   | —                           | Reservation along cart track                  | 0        | 0 16 | —*                        |

\* Not for sale. † For settlement at half-improved value. ‡ Value of plantation on the land.

Further information regarding these lands can be obtained from the Assistant Government Agent, Trincomalee, and plans of them from the Surveyor-General.

Colonial Secretary's Office,  
Colombo, June 16, 1923.

CECIL CLEMENTI,  
Colonial Secretary.

## LAND SALES IN THE NORTH-WESTERN PROVINCE.

No. 2,213, N.W. P.—The Government Agent, North-Western Province, will on Monday, August 6, 1923, at 1 P.M., at his office in the Kurunegala Kachcheri, put up to auction, for sale or settlement, or will otherwise dispose of, the under-mentioned portions of Crown land, in accordance with the regulations of Government regarding land sales. Twenty-three allotments of land situated in the Katugampola, Hiriyala, and Weudawili hatpattu divisions of the Kurunegala District of the North-Western Province.

| Lot.   | Name of Land.                                 | Name of Applicant.  | Description.                              | Extent.  |       |
|--|---|---|---|----------|-------|
|  |   |   |   | A. R. P. |       |
| Preliminary plan 5,189. Village—Gomagomuwa Ihala in Yatikaha korale north, Katugampola hatpattu.       |   |   |   |          |       |
| 1  | Madawalakelehenyaya                           | Warnakulasuriya Albinu Fernando                           | Chena                                     | 20       | 0 32  |
| Final village plan 218. Village—Kanugala in Meda pattu korale east.                                    |   |   |   |          |       |
| 16F1A  | Ambagahamulahena <i>alias</i> Kongahamulahena | Weerabahu Mudiyanse                                       | Dingiri Jungle                            | 3        | 0 15  |
| Preliminary plan 5,123. Village—Udagedera in Meddeketiya korale.                                       |   |   |   |          |       |
| 1  | Belungalakanda <i>alias</i> Kosgahamulahena   | P. Don Marsel Appuhamy                                    | Forest                                    | 10       | 0 36  |
| 2  | Do.   | —   | Ditto (reservation along Gansabhawa road) | 0        | 0 35* |
| Preliminary plan 3,992. Village—Talahera.  |   |   |   |          |       |
| 668  | Alahenawewa                                   | Sinhalapedidurayalage Perumaduraya                        | Owita                                     | 1        | 3 18  |
| Final village plan 1,395. Village—Mola Eliya in Kinyama korale.  |   |   |   |          |       |
| 1J1  | Paakotuwa                                     | Herat Mudiyanse   | Kumarihamy Chena                          | 5        | 0 18  |
| 1L   | Do.   | do.   | do.                                       | 0        | 2 10  |
| 1M   | Do.   | do.   | do.                                       | 0        | 1 12  |
| Final village plan 1,314. Village—Humupola in Mahagalkoda Egoda korale, Hiriyala hatpattu.             |   |   |   |          |       |
| 465  | Mudunpitiyamukalana                           | Herat Mudiyanse   | Mudiyanse, Forest                         | 3        | 0 37  |
| Preliminary plan 5,221. Village—Medapolayagama (palu) and Talakolawewa (palu) in Nikawagampaha korale. |   |   |   |          |       |
| 1  | Talakolawewawela                              | —   | Chena (reservation along tank bund)       | 0        | 1 10* |
| 2  | Do.   | R. M. Panchirala, Vel-Vidane, R. M. Mudiyanse, Vel-Vidane | Chena                                     | 13       | 1 29  |
| 3  | Do.   | —   | Chena (reservation along Gansabhawa road) | 0        | 0 19* |
| 4  | Do.   | —   | do.                                       | 0        | 0 14* |

| Lot.  | Name of Land.                    | Name of Applicant.  | Description.                              | Extent.  |       |
|---|----------------------------------|---|---|----------|-------|
|   |                                  |   |   | A. R. P. |       |
| 5   | Talakolawewawela                 | R. M. Punchirala, Vel-Vidane, R. M. Mudiyanse                           | Chena                                     | 4        | 3 13  |
| 6   | Medapolayagama                   | —   | Chena (reservation along tank bund).      | 0        | 0 17* |
| 7   | Medapolayagamawela               | Encroachment by Basnayaka Mudiyanse of Ran Banda                        | Field                                     | 0        | 2 10  |
| 8   | Medapolayagama                   | R. M. Appuhamy, R. M. Punchi Banda, R. N. Punchirala, and M. Kiri Banda | Chena                                     | 10       | 1 19  |
| 9   | Do.                              | —   | Chera (reservation along Gansabhawa road) | 0        | 0 12* |
| Final village plan 1,525. Village—Katugampolagedera in Gannawe korale of Weudawili hatpattu.                            |                                  |   |   |          |       |
| 98A   | Diganwelamoragahalandemukalana   | Herat Mudiyanse of Tikiri Banda Herat                                   | Forest                                    | 3        | 1 4   |
| Advance extract No. 2 of block survey preliminary plan 1,116. Village—Jakaduwa in Kadihagama village, Hewawisse korale. |                                  |   |   |          |       |
| 1   | Katupolgalahena                  | Udaha Walawwe Dingiri Banda of Puswella                                 | Jungle                                    | 1        | 3 33  |
| 2   | Do.                              | —   | Ditto (reservation for Gansabhawa road)   | 0        | 0 9*  |
| 3   | Korakahalandehena                | Udaha Walawwe Dingiri Banda of Puswella                                 | Jungle                                    | 1        | 3 35  |
| 4   | Kurugamayahena and Ranhotiyahena | Ettiligoda Vidanelage Punchappuhamy of Puswella                         | do.                                       | 4        | 0 2   |

\* Not to be sold.

Upset price Rs. 20 to Rs. 300 per acre. Further information regarding these lands may be obtained from the Government Agent, North-Western Province, and their plans from the Surveyor-General.

Colonial Secretary's Office,  
Colombo, June 16, 1923.

CECIL CLEMENTI,  
Colonial Secretary.

## LAND SALES IN THE NORTH-CENTRAL PROVINCE.

No. 2,279, N.C. P.—The Government Agent, North-Central Province, will on Monday, August 6, 1923, at 1 P.M., at his office in Anuradhapura Kachcheri, put up to auction, for sale or settlement, or will otherwise dispose of, the under-mentioned portions of Crown land, in accordance with the regulations of Government regarding land sales. Twenty-three allotments of land situated in the Hurulu palata of the Nuwarakalawiya district of the North-Central Province.

| Lot.   | Name of Land.                              | Name of Applicant.                          | Description.                                    | Extent.  |      | Upset price per acre, Rs. |
|--|--|---|---|----------|------|---------------------------|
|  |  |   |   | A. R. P. |      |                           |
| Preliminary plan 6,126. Village—Ratmale in Mahapotana korale.                |  |   |   |          |      |                           |
| 1  | Helambagahaidama                           | M. Maiyadeen Pitche                         | Low jungle fit for paddy                        | 8        | 0 26 | 24                        |
| Preliminary plan 6,127. Village—Uddiyankulama in Uddiyankulama korale.       |  |   |   |          |      |                           |
| 1  | Palugahaidama                              | P. Kapuru Banda                             | Low jungle fit for paddy                        | 5        | 0 3  | 20                        |
| 2  | Do.  | P. Punchi Banda                             | do.   | 4        | 0 4  | 20                        |
| 3  | Do.  | Tikiri Appuhamy, ex Vel-Vidane, and another | do.   | 4        | 0 9  | 16                        |
| Preliminary plan 6,128. Village—Amunuwetiya in Kalpe korale.                 |  |   |   |          |      |                           |
| 1  | Migahaidama                                | U. Ratana and another                       | Jungle fit for paddy                            | 1        | 2 8  | 19                        |
| 2  | Do.  | —   | Reservation along the tank bund                 | 1        | 0 18 | —*                        |
| 3  | Do.  | —   | Reservation along the Horow-ela                 | 0        | 0 18 | —*                        |
| 4  | Do.  | U. Ratana and another                       | Jungle fit for paddy                            | 1        | 2 0  | 19                        |
| Preliminary plan 6,129. Village—Pahala Kanhindigama in Uddiyankulama korale. |  |   |   |          |      |                           |
| 1  | Dambagahaidama                             | D. M. Velate                                | Jungle fit for paddy                            | 1        | 0 2  | 20                        |
| 2  | Palugahaidama                              | K. Banda                                    | do.   | 2        | 0 18 | 24                        |
| Preliminary plan 6,130. Village—Diyamailagahawewa in Kalpe korale.           |  |   |   |          |      |                           |
| 1  | Diyamailagahawewakele alias Dambagahaidama | K. Punchirala, Arachchi and another         | Mukalana fit for paddy                          | 6        | 0 35 | 19.50                     |
| 2  | Do.  | —   | Reservation along the cart track                | 0        | 1 0  | —*                        |
| 3  | Do.  | K. Punchirala, Arachchi, and another        | Mukalana fit for paddy                          | 1        | 1 16 | 20                        |
| 4  | Do.  | —   | Reservation along the cart track and minor road | 0        | 0 36 | —*                        |
| 5  | Do.  | —   | Reservation along the minor road                | 0        | 0 30 | —*                        |
| 6  | Meegahawewa                                | R. Baba Singho                              | Mukalana fit for paddy                          | 0        | 2 20 | 20                        |
| 7  | Do.  | —   | Reservation along the Horow-ela                 | 0        | 0 11 | —*                        |
| 8  | Do.  | —   | do.   | 0        | 0 13 | —*                        |
| 9  | Do.  | —   | Reservation along the minor road                | 0        | 0 30 | —*                        |
| 10   | Do.  | R. Baba Singho                              | Mukalana fit for paddy                          | 0        | 3 32 | 20                        |
| Preliminary plan 6,131. Village—Rambewa (Palu) in Kunchuttu korale.          |  |   |   |          |      |                           |
| 1  | Mailagahaidama                             | Lena Mohammado of Ulpota                    | Chena fit for paddy                             | 3        | 3 27 | 18                        |



## Preliminary plan 6,132. Village—Rambewa (Palu) in Kunchuttu korale.

| Lot. | Name of Land.  | Name of Applicant.                      | Description.                    | Extent. |       | Upset price<br>per acre, Rs. |
|------|----------------|---|---------------------------------|---------|-------|------------------------------|
|      |                |   |                                 | A.      | R. P. |                              |
| 1    | Dambagahaidama | —                                       | Reservation along the tank bund | 0       | 1 3   | —*                           |
| 2    | Do.            | Una Yakku Tamby of Ulpota<br>(deceased) | Jungle fit for paddy            | 0       | 3 30  | 27.50                        |

\* Not for sale.

Further particulars regarding these lots can be had from the Government Agent, North-Central Province, and the plans of them from the Surveyor-General.

Colonial Secretary's Office,  
Colombo, June 16, 1923.

CECIL CLEMENTI,  
Colonial Secretary.

## LAND SALES IN THE PROVINCE OF UVA.

No. 1,520, P. of U.—The Government Agent, Province of Uva, will on Monday, August 6, 1923, at 1 P.M., at his office in the Badulla Kacheheri, put up to auction, for sale or settlement, or will otherwise dispose of, the under-mentioned portion of Crown land, in accordance with the regulations of Government regarding land sales. An allotment of land situated in the Buttala division of the Badulla District of the Province of Uva.

## Preliminary plan 2,198. Village—Okkampitiya in Buttala korale of Buttala Division.

| Lot. | Name of Land. | Name of Applicant. | Description.                      | Extent. |       | Upset price<br>per acre, Rs. |
|------|---------------|--------------------|-----------------------------------|---------|-------|------------------------------|
|      |               |                    |                                   | A.      | R. P. |                              |
| 4    | Wewekanatta   | T. Jacolis Appu    | Chena, contains 8 satinwood trees | 4       | 1 33  | 36*                          |

\* Re-advertised for non-payment of the balance purchase amount. This lot will be sold subject to an irrigation rate of Rs. 2 per acre per annum on the irrigable area. This rate shall be subject to revision by Government at any time.

Further particulars regarding the sale of the above lot can be obtained from the Government Agent, Province of Uva, and the plan from the Surveyor-General.

Colonial Secretary's Office,  
Colombo, June 19, 1923.

CECIL CLEMENTI,  
Colonial Secretary.

No. 1,521, P. of U.—The Government Agent, Province of Uva, will on Monday, August 6, 1923, at 1 P.M., at his office in the Badulla Kacheheri, will put up to auction, for sale or settlement, or will otherwise dispose of, the under-mentioned portions of Crown land, in accordance with the regulations of Government regarding land sales. Four allotments of land situated in the Buttala division of the Badulla District of the Province of Uva.

## Preliminary plan 2,018. Village—Okkampitiya in Buttala korale of Buttala division.

| Lot. | Name of Land.                                | Name of Applicant.             | Description.   | Extent. |       | Upset price<br>per acre, Rs. |
|------|--|--------------------------------|--|---------|-------|------------------------------|
|      |  |                                |  | A.      | R. P. |                              |
| 2    | Panulandeyaya <i>alias</i><br>Pambelandeyaya | Alutgedara Kiriwante           | Chena contains 8 jak trees 30 years old<br>and 4 mee trees                   | 2       | 0 25  | 20*                          |
| 4    | Panulandeyaya                                | Nelligaskotuwe Mudali-<br>hami | Chena contains 2 jak trees 30 years old,<br>2 mee trees, and 1 tamarind tree | 1       | 0 13  | 17.50*                       |
| 5    | Do.  | Mahalawatte Matheshami         | Chena contains 2 kolon trees and 1 mee<br>tree                               | 1       | 0 19  | 20*                          |
| 6    | Do.  | Egodawatte Appuhamy            | Chena  | 0       | 3 36  | 15*                          |

\* These lots will be sold subject to an irrigation rate of Rs. 2 per acre per annum, revisable in 1924, and every five years thereafter, the increase (if any) at any quinquennial revision shall not exceed 50 per cent. of the rate previously levied.

Further information regarding the above lands can be obtained from the Government Agent, Province of Uva, and plans of them from the Surveyor-General.

Colonial Secretary's Office,  
Colombo, June 19, 1923.

CECIL CLEMENTI,  
Colonial Secretary.

No. 1,522, P. of U.—The Government Agent, Province of Uva, will on Monday, August 6, 1923, at 1 P.M., at his office in the Badulla Kacheheri, put up to auction, for sale or settlement, or will otherwise dispose of, the under-mentioned portions of Crown land, in accordance with the regulations of Government regarding land sales. Twenty-four allotments of land situated in the Udukinda, Yatikinda, Wiyaluwa, and Wellawaya divisions of the Badulla District of the Province of Uva.

## Preliminary plan 1,579. Village—Medagama in Yatipalata korale of Udukinda division. Claimant—Crown.

| Lot. | Name of Land.   | Name of Applicant.       | Description.                                   | Extent. |       | Upset price<br>per acre, Rs. |
|------|-----------------|--------------------------|--|---------|-------|------------------------------|
|      |                 |                          |  | A.      | R. P. |                              |
| 284A | Tennehenepatana | A. Kiribanda of Medagama | Patana   | 4       | 0 21  | 56                           |
| 285A | Do.             | —                        | Patana, reservation along Gan-<br>sabhawa road | 0       | 0 34  | —*                           |

## Preliminary plan 2,292. Village—Palugama in Udapalata korale of Udukinda division. Claimant—Crown.

| Lot. | Name of Land. | Name of Applicant.                        | Description.                               | Extent. |       | Upset price<br>per acre, Rs. |
|------|---------------|---|--|---------|-------|------------------------------|
|      |               |   |  | A.      | R. P. |                              |
| 1    | Peeleagala    | Sina Pina Palaniappan of<br>Nugagahawatta | Low jungle                                 | 3       | 2 0   | 46                           |
| 2    | Do.           | —   | Low jungle, reservation along<br>main road | 0       | 0 6   | —*                           |

## Final village plan 103. Village—Gawalagama in Dehiwinipalata korale of Udukinda division. Claimant—Crown.

| Lot. | Name of Land.                             | Name of Applicant.   | Description. | Extent. |       | Upset price<br>per acre, Rs. |
|------|---|--|--------------|---------|-------|------------------------------|
|      |   |  |              | A.      | R. P. |                              |
| 20A  | Medawattehenyaya and<br>Bokalawewattehena | —  | Chena        | 3       | 0 9   | 51                           |
| 20A1 | Medapatanahena                            | Peelagaha-arawe Nagasinghe-<br>kumara Unahelage Siribad-<br>dana of Gawalagama | do.          | 1       | 0 5   | 51                           |
| 20A2 | Do.                                       | —  | do.          | 0       | 2 6   | 51                           |

| Lot. | Name of Land.  | Name of Applicant.  | Description.  | Extent. |       | Upset price per acre, Rs. |
|------|--|---|---|---------|-------|---------------------------|
|      |  |   |   | A.      | R. P. |                           |
| 20A3 | Medapatanahe   | —   | Chena, reservation along Gansabhawa road  | 0       | 1 15  | —*                        |
| 20A4 | Mala-dola  | —   | Dola  | 0       | 0 8   | —*                        |
| 13B7 | Final village plan 27. Village—Udakumbalwela in Kumbalwela korale of Yatikinda division. | Andigalagedara Huduwā of Patana                                       | Patana  | 1       | 3 9   | 71†                       |
|      | Preliminary plan 2,286.  | Village—Pallekanda in Wiyaluwa korale of Wiyaluwa division.           | —   | —       | —     | Claimant—Crown.           |
| 1    | Gongotugolihena <i>alias</i> Gongotugalla  | —   | Chena, reservation along foot-path  | 0       | 0 7   | —*                        |
| 2    | Do.  | Pallegedara L. R. M. Appuhami of Soranatota                           | Chena wholly aswedumized  | 0       | 1 30  | 30                        |
| 3    | Do.  | —   | Chena, reservation along foot-path and ela  | 0       | 0 8   | —*                        |
|      | Preliminary plan 2,287.  | Village—Bopitiya in Wiyaluwa korale of Wiyaluwa division.             | —   | —       | —     | * Claimant—Crown.         |
| 1    | Udagamawatta <i>alias</i> Karandawattehena   | —   | High jungle, reservation for springs  | 0       | 1 36  | —*                        |
| 2    | Do.  | —   | Chena, reservation along ela  | 0       | 0 23  | —*                        |
| 3    | Do.  | —   | Chena, reservation along foot-path  | 0       | 0 7   | —*                        |
|      |  | Claimants—Crown and Mr. K. D. A. Perera.                              | —   | —       | —     | —                         |
| 4    | Udagamawatta <i>alias</i> Karandawattehena   | Pallewattededara Menika of Udagama                                    | Chena   | 1       | 0 24  | 35                        |
|      | Preliminary plan 2,110.  | Village—Bambaragasyaya in Wellawaya korale of Wellawaya division.     | —   | —       | —     | Claimant—Crown.           |
| 4    | Hewawatta  | Alutgedara Ratnayake Mudi-yanselage Appuhamy                          | Chena   | 0       | 0 10  | 35                        |
|      | Preliminary plan 2,118.  | Village—Hambegamuwa in Kongala-Bintenna korale of Wellawaya division. | —   | —       | —     | Claimant—Crown.           |
| 1    | Polgahawattekele   | Palalpitiye Kondaramalage Babehami                                    | Jungle  | 0       | 2 0   | 30                        |
| 2    | Polgahawatta   | do.   | Garden contains a mud-house, 1 coconut tree about 8 years old, murunga and plantain trees   | 0       | 2 6   | 30                        |
|      | Preliminary plan 2,214.  | Village—Hambegamuwa in Kongala-Bintenna korale of Wellawaya division. | —   | —       | —     | Claimant—Crown.           |
| 1    | Neelligahawatta  | K. P. Danoris   | Chena with a few forest trees and contains a boutique, reservation for erection of hospital | 1       | 0 5   | —*                        |
| 2    | Do.  | —   | Chena, reservation along minor road   | 0       | 0 17  | —*                        |
|      | Preliminary plan 2,222.  | Village—Mahawela in Kandapalla korale of Wellawaya division.          | —   | —       | —     | Claimant—Crown.           |
| 2    | —  | —   | Reservation for Gansabhawa road   | 0       | 0 1   | —*                        |
| 4    | —  | —   | do.   | 0       | 0 7   | —*                        |

\* To be reserved (not for sale).

† Re-advertised for non-payment of the balance purchase amount.

Further particulars regarding the sale of the above lots can be obtained from the Government Agent, Province of Uva, and the plans from the Surveyor-General.

Colonial Secretary's Office,  
Colombo, June 19, 1923.

CECIL CLEMENTI,  
Colonial Secretary.

**No. 1,523, P. of U.**—The Government Agent, Province of Uva, will, on Wednesday, August 8, 1923, at 1 P.M., at his office in the Badulla Kachcheri, put up to auction, for sale or settlement, or will otherwise dispose of, the under-mentioned portions of Crown land, in accordance with the regulations of Government regarding land sales. Two allotments of land situated in the Bintenna division of the Badulla District of the Province of Uva.

Preliminary plan 2,262. Village—Korupu (palu) in Bintenna korale of Bintenna division.

| Lot. | Name of Land. | Name of Applicant.           | Description.   | Extent. |       | Upset price per acre, Rs. |
|------|---------------|------------------------------|--|---------|-------|---------------------------|
|      |               |                              |  | A.      | R. P. |                           |
| 1    | Ambagahalanda | W. M. U. Banda of Alutnuwara | Forest   | 1       | 0 28  | 31*                       |
| 2    | Do.           | —                            | Forest and paddy field (reservation along Gansabhawa road) | 0       | 0 4   | —†                        |

\* This lot will be sold subject to an irrigation rate of 74 cents per acre per annum. This rate shall be subject to revision by Government at any time.

† To be reserved (not for sale).

Further particulars regarding the sale of the above lots can be obtained from the Government Agent, Province of Uva, and the plans from the Surveyor-General.

Colonial Secretary's Office,  
Colombo, June 20, 1923.

CECIL CLEMENTI,  
Colonial Secretary.

**No. 1,524, P. of U.**—The Government Agent, Province of Uva, will on Wednesday, August 8, 1923, at 1 P.M., at his office in the Badulla Kachcheri, put up to auction, for sale or settlement, or will otherwise dispose of, the under-mentioned portions of Crown land, in accordance with the regulations of Government regarding land sales. Twenty-two allotments of land situated in the Wiyaluwe, Yatikinda, Badulla, Wellassa, Bintenna, and Udukinda divisions of the Badulla District of the Province of Uva.

Preliminary plan 2,249. Village—Within the Local Board limits of Badulla. Claimant—Crown.

| Lot. | Name of Land.   | Name of Applicant. | Description.   | Extent. |        | Upset price per acre, Rs. |
|------|-----------------|--------------------|--|---------|--------|---------------------------|
|      |                 |                    |  | A.      | R. P.  |                           |
| 1    | Dehiattekumbura | —                  | Paddy field, reservation for approach road to Infectious Diseases Hospital | 0       | 0 0 80 | —*                        |
| 2    | Do.             | —                  | do.  | 0       | 0 1 04 | —*                        |

Preliminary plan 2,280. Village—Ekiriya in Oyapalata korale of Wiyaluwa division. Claimants—Crown and Udagedera Babanis Fernando.

| Lot.   | Name of Land.                                     | Name of Applicant.   | Description.  | Extent.  |       | Upset price per acre, Rs. |
|--|---|--|---|----------|-------|---------------------------|
|  |   |  |   | A. R. P. |       |                           |
| 1  | Pallewelapitiyehena and Detirimadugahahena        | Mr. J. A. C. Rambukpota  | Chena   | 4        | 3 12  | 31                        |
| 2  | Do.   | —  | Chena, reservation along ela  | 0        | 0 25  | —*                        |
| Preliminary plan 2,281. Village—Ekiriya in Oyapalata korale of Wiyaluwa division. Claimants—Crown and Mailagahayatagedara Rannaide, Tikirihamy, and Dingirihamy. |   |  |   |          |       |                           |
| 1  | Munetawatta                                       | Mr. J. A. C. Rambukpota  | Chena   | 0        | 3 35  | 33                        |
| Preliminary plan 2,288. Village—Kitulwatta in Soranotota korale of Wiyaluwa division. Claimant—Crown, encroachment by G. Wannaku of Patanewatta.                 |   |  |   |          |       |                           |
| 1  | Patanewatta                                       | G. K. Ganeti of Kirindegama  | Garden contains plantain bushes, vegetables, &c., and part of a thatched house                                  | 1        | 0 6   | 41†                       |
| 2  | Do.   | —  | Ditto (reservation along minor road, and footpath)  | 0        | 0 24  | —*                        |
| Preliminary plan 2,302. Village—Ulpenarawa in Passara korale of Yatikinda division. Claimant—Crown, encroachment by Agaratenna estate.                           |   |  |   |          |       |                           |
| 1  | Agaratenna estate                                 | George Stewart & Co., for Nahavilla Estates Co., Ltd.              | Tea 18 years old  | 1        | 2 21  | 856                       |
| Preliminary plan 2,102. Village—Mahawela in Buttala korale of Buttala division. Claimant—Crown.  |   |  |   |          |       |                           |
| 1  | Meegaswatta                                       | Kalu Banda of Deiyannewela   | Chena   | 1        | 0 4   | 26‡                       |
| Final village plan 198. Village—Walasella in Kandukara korale of Buttala division. Claimant—Crown.   |   |  |   |          |       |                           |
| 10   | Belikalehenya                                     | G. P. Samel Appu   | Chena   | 0        | 3 32  | 30‡                       |
| Final village plan 172. Village—Muppane in Buttala-Wedirata korale of Buttala division. Claimant—Crown.  |   |  |   |          |       |                           |
| 55BH   | Wewa-arawa  | R. M. Suduhami, M. A. Perera and W. M. Siribaddana, all of Muppane | Chena   | 2        | 0 21  | 32‡                       |
| Final village plan 210. Village—Alupota in Kandukara korale of Buttala division. Claimant—Crown.   |   |  |   |          |       |                           |
| 1EA1   | Dambagahalangahena                                | R. M. Sudu Banda of Parana Alupota                                 | Chena   | 1        | 3 38  | 23 50                     |
| Final village plan 224. Village—Wasipone in Kandukara korale of Buttala division. Claimant—Crown.  |   |  |   |          |       |                           |
| 26AH2  | Henainnewattehena                                 | W. M. Mutu Banda, Arachchi of Wasipone                             | Chena contains no valuable trees  | 2        | 0 16  | 23                        |
| Preliminary plan 2,242. Village—Mudiya in Wegampattu korale of Wellassa division. Claimant—Crown.  |   |  |   |          |       |                           |
| 1  | Siyambalagahapitiyehena                           | Udagedera B. M. Ukku Banda of Mudiya                               | Chena   | 2        | 3 2   | 26                        |
| Final village plan 123. Village—Ayiwela in Medagampattu korale of Wellassa division. Claimant—Crown.   |   |  |   |          |       |                           |
| 20   | Oyewalanehena                                     | Mr. W. A. Peeris of Nugegoda                                       | Chena   | 1        | 0 25  | 41                        |
| 1201   | Medalanda <i>alias</i> Kosgahamulahena            | do.  | Low jungle with 1 jak tree  | 1        | 1 36  | 49                        |
| Final village plan 164. Village—Pitadeniya in Medagampattu korale of Wellassa division. Claimant—Crown, encroachment upon by Ambagahawattegedera Hudu Menika.    |   |  |   |          |       |                           |
| 14F  | Ambagahawatta <i>alias</i> Gannillewatta          | Ambagahawattegedera Hudu Menika                                    | Native garden contains 10 kitul trees, 10 arecanut trees, 1 coconut tree, and plantain bushes, 3 to 7 years old | 10       | 0 3 4 | 66                        |
| Final village plan 169. Village—Kendawinna in Medagam pattu korale of Wellassa division. Claimant—Crown.   |   |  |   |          |       |                           |
| 40BZ   | Narangahawattehena                                | Tanalanpolawatte Jamisa  | Chena   | 0        | 2 35  | 26                        |
| Preliminary plan 1,909. Village—Welanpela in Bintenna korale of Bintenna division. Claimant—Crown.   |   |  |   |          |       |                           |
| 1  | Talkotapitiya                                     | Wediwela Mudiyansele Tissahamy, ex Arachchi of Welanpella          | Old abandoned paddy field   | 4        | 0 31  | 40‡                       |
| Final village plan 55. Village—Divitotawela in Dambawinipalata korale of Udukinda division. Claimant—Crown.  |   |  |   |          |       |                           |
| 7N   | Labutota  | —  | Patana, reservation for burial ground   | 2        | 1 25  | —*                        |
| Final village plan 34. Village—Talabowatta in Passara korale of Yatikinda division. Claimant—Crown.  |   |  |   |          |       |                           |
| 1N5  | Egodawatta <i>alias</i> Nika-potakumbureaskanatta | Nikapatagedara Appoo of Talabowatta                                | Patana  | 2        | 2 33  | 31                        |
| 1N6  | Do.   | —  | Patana, reservation for kandura   | 2        | 3 10  | —*                        |

\* To be reserved (not for sale).

† The purchaser of this lot should pay a further sum of Rs. 35 to the purchase amount being the value of a part of a thatched house on the land.

‡ Re-advertised for non-payment of balance purchase amount.

Further particulars regarding the sale of the above lots can be obtained from the Government Agent, Province of Uva, and the plans from the Surveyor-General.

## LAND SALES IN THE PROVINCE OF SABARAGAMUWA.

No. 1,106, P. of S.—The Government Agent, Province of Sabaragamuwa, will on Tuesday, August 7, 1923, at 1 P.M., at his office in Ratnapura, put up to auction, for sale or settlement, or will otherwise dispose of, the under-mentioned portions of Crown land, in accordance with the regulations of Government regarding land sales. Seven allotments of land situated in the Ratnapura District of the Province of Sabaragamuwa.

| Lot.   | Name of Land.  | Name of Applicant.        | Description.     | Extent.  |      | Upset price per acre, Rs. |
|--|--|---------------------------|------------------|----------|------|---------------------------|
|  |  |                           |                  | A. R. P. |      |                           |
| Final village plan 92. Village—Marapona, Nawadun korale.       |  |                           |                  |          |      |                           |
| 115c   | Madolwitawatta                                       | —                         | Abandoned garden | 0        | 2 15 | 41                        |
| 115e   | Mahaittewamukalana<br><i>alias</i> Balittiannayehena | S. N. Sadiris             | Forest           | 2        | 0 39 | 41                        |
| Preliminary plan 3,194. Village—Mudunkotuwa, Kuruwiti korale.  |  |                           |                  |          |      |                           |
| 1  | Galbemmemukalana<br><i>alias</i> Gonnagahenyaya      | —                         | Forest           | 5        | 3 14 | 46                        |
| Preliminary plan 3,179. Village—Halpe, Kadawata korale.        |  |                           |                  |          |      |                           |
| 1  | Miniranmaditta                                       | A. J. Pereira             | Patana           | 1        | 3 20 | 56                        |
| 2  | Do.  | do.                       | do.              | 10       | 1 0  | 56                        |
| Preliminary plan 3,171. Village—Mulendiyawala, Kolonna korale. |  |                           |                  |          |      |                           |
| 1  | Ritigaha-areboghahena                                | A. J. W. Ranwala Appuhamy | Chena            | 3        | 0 1  | 40                        |
| Preliminary plan 3,188. Village—Pelendagama, Nawadun korale.   |  |                           |                  |          |      |                           |
| 1  | Potuetatennemukalana                                 | —                         | Forest           | 60       | 2 3  | 106                       |
| 2  | Do.  | —                         | do.              | 14       | 2 15 | —*                        |
| 3  | Do.  | —                         | do.              | 0        | 1 18 | —*                        |

\* Reservation for Bambarabotuwa-ganga, Kumburagawa-ela, and Kekiri-ela. Not for sale.

Further information respecting these lands may be obtained from the Government Agent, Province of Sabaragamuwa, and their plans from the Surveyor-General.

Colonial Secretary's Office,  
Colombo, June 20, 1923.

CECIL CLEMENTI,  
Colonial Secretary.

No. 1,107, P. of S.—The Government Agent, Province of Sabaragamuwa, will on Monday, August 6, 1923, at 1 P.M., at his office in Ratnapura, put up to auction, for sale or settlement, or will otherwise dispose of, the under-mentioned portions of Crown land, in accordance with the regulations of Government regarding land sales. Five allotments of land situated in the Kadawata korale division of the Ratnapura District of the Province of Sabaragamuwa.

| Lot.   | Name of Land.   | Name of Applicant. | Description. | Extent.  |      | Upset price per acre, Rs. |
|--|-----------------|--------------------|--------------|----------|------|---------------------------|
|  |                 |                    |              | A. R. P. |      |                           |
| Preliminary plan 3,222. Village—Kurupanawala, Kadawata korale. |                 |                    |              |          |      |                           |
| 1  | Hindapathdeniya | —                  | Forest       | 4        | 2 10 | —*                        |
| 2  | Do.             | —                  | do.          | 7        | 2 19 | 106                       |
| 3  | Do.             | —                  | do.          | 20       | 3 26 | 106                       |
| 4  | Do.             | —                  | do.          | 11       | 1 18 | 106                       |
| 5  | Do.             | —                  | do.          | 20       | 1 25 | —†                        |
| 6  | Udawalahenyaya  | —                  | Chena        | 0        | 3 3  | 81                        |
| 7  | Do.             | —                  | do.          | 0        | 0 15 | 81                        |

\* Reservation for paddy fields. Not for sale. † Reservation for streams and paddy fields. Not for sale.

Further information respecting these lands can be obtained from the Government Agent, Province of Sabaragamuwa, and plans of them from the Surveyor-General.

Colonial Secretary's Office,  
Colombo, June 20, 1923.

CECIL CLEMENTI,  
Colonial Secretary.

## LAND SALES BY THE SETTLEMENT OFFICER.

### CENTRAL PROVINCE.

No. 6,541, S. O.—On Thursday, August 16, 1923, at 12 noon, the Land Settlement Officer will put up for sale or settlement, at Pinnawela Circuit Bungalow, the under-mentioned portion of Crown land, on the terms authorized by Government. An allotment of land situated in the Kandupalata korale of Yatinuwara division of the Kandy District of the Central Province.

| Lot.                                      | Name of Land.         | Name of Claimant.                          | Description. | Extent.  |      |
|---|-----------------------|--|--------------|----------|------|
|   |                       |  |              | A. R. P. |      |
| Block survey preliminary plan 27.—Balana. |                       |  |              |          |      |
| 32r                                       | Halgahamuladeniyahena | (1) Wagapedigedera Poola, (2) ditto Sarana | Garden       | 0        | 1 21 |

Upset price at Rs. 16 to Rs. 50 per acre. Further information regarding this land can be obtained from the Land Settlement Officer, and plan of it from the Surveyor-General.

Colonial Secretary's Office,  
Colombo, June 20, 1923.

CECIL CLEMENTI,  
Colonial Secretary.

## NORTH-CENTRAL PROVINCE.

**No. 6,542, S. O.**—On Monday, August 13, 1923, at 12 noon, the Land Settlement Officer will put up for sale or settlement, at Kalawewa Irrigation Bungalow, the under-mentioned portions of Crown land, on the terms authorized by Government. Five allotments of land situated in the Ihala Kalagam tulana of Kalagam korale north of Kalagam palata division of the Nuwarakalawiya district of the North-Central Province.

| Lot. | Name of Land.      | Block survey preliminary plan 835.—Walpaluwa.<br>Name of Claimant.   | Description. | Extent. |       |
|------|--------------------|--|--------------|---------|-------|
|      |                    |  |              | A.      | R. P. |
| 3B   | Egodawelkatuwa ..  | Illangasinghe Punchirilage Dingiri Banda, Vel-Vidane of Sastre-welliya   | Chena ..     | 2       | 0 20  |
| 3C   | Do. ..             | (1) Kiri Bandage Dingiri Banda, Vel-Vidane, (2) ditto Appuhamy   | do. ..       | 2       | 0 16  |
| 21A  | Timbiriwalakele .. | (1) Kawrala Appuhamige Kiri Banda, (2) Kiri Banda Appuhamige Dingiri Banda, Vel-Vidane, (3) Dissanayake Kalu Banda, Vel-Vidane, (4) Illangasinghe Appuhamy, (5) ditto Kapurala | do. ..       | 5       | 0 26  |
| 3A   | Egodawelkatuwa ..  | Crown, applied for by K. A. Dingiri Banda, Vel-Vidane, and others  | do. ..       | 6       | 0 2   |
| 21B  | Timbiriwalakele .. | Crown, applied for by K. A. Dingiri Banda, Vel-Vidane  | Forest ..    | 18      | 0 10  |

Upset price at Rs. 16 to Rs. 50 per acre. Further information regarding these lands can be obtained from the Land Settlement Officer, and plans of them from the Surveyor-General.

Colonial Secretary's Office,  
Colombo, June 20, 1923.

CECIL CLEMENTI,  
Colonial Secretary.

**No. 6,543, S. O.**—On Wednesday, August 15, 1923, at 12 noon, the Land Settlement Officer will put up for sale or settlement, at Kekirawa Resthouse, the under-mentioned portions of Crown land, on the terms authorized by Government. Seven allotments of land situated in the Karukkankulama tulana of Maminiya korale of Kalagam palata division of the Nuwarakalawiya district of the North-Central Province.

| Lot. | Name of Land.       | Block survey preliminary plan 823.—Olukaranda.<br>Name of Claimant. | Description.  | Extent. |       |
|------|---------------------|---|---------------|---------|-------|
|      |                     |   |               | A.      | R. P. |
| 19   | Palugahahena ..     | Illangasinghe Kulatunge Rajakirti Mudiyansele Mudiyanse             | Chena ..      | 1       | 0 5   |
| 25   | Dambagahawatta ..   | Illangasinghe Kiri Bandage Kapuru Banda                             | Garden ..     | 0       | 1 29  |
| 43   | Kohombagahawatta    | Appuhamige Dingiri Banda  | do. ..        | 0       | 0 22  |
| 44   | Mediaggalawatta ..  | Illangasinghe Ekanayake Appuhamige Bandara                          | do. ..        | 0       | 3 30  |
| 48   | Paranawatta ..      | Illangasinghe Mudiyansele Pinhamy, Vel-Vidane                       | do. ..        | 0       | 2 36  |
| 59   | Dambagahaidama ..   | Illangasinghe Ekanayake Dingiri Banda Velvidanage Kapuru Banda      | Chena ..      | 0       | 3 34  |
| 10   | Alankulamalandukele | Crown   | Low jungle .. | 0       | 2 28  |

Upset price at Rs. 16 to Rs. 50 per acre. Further information regarding these lands can be obtained from the Land Settlement Officer, and plans of them from the Surveyor-General.

Colonial Secretary's Office,  
Colombo, June 20, 1923.

CECIL CLEMENTI,  
Colonial Secretary.

**No. 6,544, S. O.**—On Wednesday, August 15, 1923, at 12 noon, the Land Settlement Officer will put up for sale or settlement, at Kekirawa Resthouse, under-mentioned portion of Crown land, on the terms authorized by Government. An allotment of land situated in the Pahala Kalagam tulana of Kalagam korale north of Kalagam palata division of the Nuwarakalawiya district of the North-Central Province.

| Lot. | Name of Land.      | Block survey preliminary plan 811.—Mawatawewa.<br>Name of Claimant.   | Description.    | Extent. |       |
|------|--------------------|---|-----------------|---------|-------|
|      |                    |   |                 | A.      | R. P. |
| 25   | Buruthagahahena .. | (1) Appunaidege Kandar, Vel-Vidane, (2) Kapuma Vidanage Bandiya, (3) Kiriyaige Heratha, (4) Kapuwage Perisa, (5) Gamayage Lama Naide, (6) Velage Appu Naide | New clearing .. | 4       | 0 7   |

Upset price at Rs. 16 to Rs. 50 per acre. Further information regarding this land can be obtained from the Land Settlement Officer, and plan of it from the Surveyor-General.

Colonial Secretary's Office,  
Colombo, June 20, 1923.

CECIL CLEMENTI,  
Colonial Secretary.

**No. 6,545, S. O.**—On Saturday, August 11, 1923, at 12 noon, the Settlement Officer will put up for sale or settlement, at Kalawewa Irrigation Bungalow, the under-mentioned portions of Crown land, on the terms authorized by Government. Ten allotments of land situated in the Galegodakandu tulana of Negampaha korale of Kalagam palata division of the Nuwarakalawiya district of the North-Central Province.

| Lot. | Name of Land.     | Block survey preliminary plan 854. Village—Walaswewa.<br>Name of Claimant.  | Description. | Extent. |       |
|------|-------------------|---|--------------|---------|-------|
|      |                   |   |              | A.      | R. P. |
| 30   | Palugahakotuwa .. | (1) Dissanayake Wijesundera Banda, Arachchi, (2) Dissanayake Mudiyansele Appuhamige Ukku Amma, (3) Wanniamige Dingiri Appu, (4) Banda Vedaralage Kiri Banda, (5) Banda Vedaralage Tikiri Appu, (6) Banda Vedaralage Dingiri Banda, Vel-Vidane, (7) Ukku Bandage Herat Banda | Forest ..    | 3       | 0 16  |
| 48   | Kandapaulakele .. | (1) Wijesundera Mudiyansele Dingiri Banda, (2) Dissanayake Wijesundera Banda, Arachchi  | Chena ..     | 0       | 2 5   |
| 49   | Dedureyaya ..     | do. ..  | do. ..       | 2       | 0 11  |
| 94   | Andaragahahena .. | (1) Banda Vedaralage Kiri Banda, (2) Appuhamige Kiri Banda, (3) Thewahamige Ukku Banda  | do. ..       | 2       | 0 13  |
| 34   | Pahala-accara ..  | Crown; encroachment by Ukku Bandage Tikiri Banda  | Paddy ..     | 0       | 0 26  |

| Lot. | Name of Land.             | Name of Claimant.   | Description. | Extent. |    |    |
|------|---------------------------|---|--------------|---------|----|----|
|      |                           |   |              | A.      | R. | P. |
| 44   | Siyambalagoda-accara .    | Crown ; encroachment by Punchi Appuge Ukku Banda Sahakara | Paddy ..     | 0       | 0  | 23 |
| 46   | Siyambalagoda-accara-wela | Crown ; encroachment by Appuhamige Dingiri Banda          | do. ..       | 0       | 0  | 7  |
| 88   | Yodaewela ..              | Crown ; encroachment by Wannihamige Kapuruhamy            | do. ..       | 0       | 0  | 22 |
| 138  | Udaseerambewewela ..      | Crown ; encroachment by Punchiralage Mutu Banda           | do. ..       | 0       | 0  | 33 |
| 140  | Do. ..                    | Crown ; encroachment by Bandage Kapuruhamy                | do. ..       | 0       | 3  | 22 |

Upset price at Rs. 16 to Rs. 50 per acre. Further information regarding these lands can be obtained from the Land Settlement Officer, and plans of them from the Surveyor-General.

Colonial Secretary's Office,  
Colombo, June 30, 1923.

CECIL CLEMENTI,  
Colonial Secretary.

**No. 6,546, S. O.**—On Thursday, August 16, 1923, at 12 noon, the Land Settlement Officer, will put up for sale or settlement, at Kekirawa Resthouse, the under-mentioned portions of Crown land, on the terms authorized by Government. Four allotments of land situated in the Ihala Kalagam tulana of Kalagam korale north of Kalagam palata division of the Nuwarakalawiya District of the North-Central Province.

| Lot. | Name of Land.     | Name of Claimant.  | Description.  | Extent. |    |    |
|------|-------------------|--|---------------|---------|----|----|
|      |                   |  |               | A.      | R. | P. |
| 31   | Bogahawatta ..    | Adikari Mudiyansele Punchirala, Arachchi   | Waste land .. | 1       | 1  | 39 |
| 60   | Do. ..            | (1) Ditto Ranhamy, Vel-Vidane, (2) ditto Tikiri Appu, (3) ditto Mohottala, (4) ditto Suddahamy, (5) ditto Kalu Banda | do. ..        | 1       | 2  | 1  |
| 48   | Minipitiyakelo .. | Crown ..   | Chena ..      | 1       | 3  | 0  |
| 52   | Do. ..            | Crown ; applied for by Lamaheewage Martin Silva and ditto John Silva   | do. ..        | 3       | 1  | 23 |

Upset price at Rs. 16 to Rs. 50 per acre. Further information regarding these lands can be obtained from the Land Settlement Officer, and their plans from the Surveyor-General.

Colonial Secretary's Office,  
Colombo, June 20, 1923.

CECIL CLEMENTI,  
Colonial Secretary.

**No. 6,547, S. O.**—On Friday, August 17, 1923, at 12 noon, the Land Settlement Officer, will put up for sale or settlement, at Kekirawa Resthouse, the under-mentioned portions of Crown land, on the terms authorized by Government. Three allotments of land situated in the Ihala Kalagam tulana of Kalagam korale north in Kalagam palata division of the Nuwarakalawiya district of the North-Central Province.

| Lot. | Name of Land.   | Name of Claimant.   | Description. | Extent. |    |    |
|------|-----------------|---|--------------|---------|----|----|
|      |                 |   |              | A.      | R. | P. |
| 75 B | Mylagahahena .. | (1) Punchiralage Kapurula. Vel-Vidane, (2) Kapurula Vel-Vidanege Appuhamy, (3) Punchi Menikralage Kapurula, (4) Sillamburalage Ranhamy, (5) Naiduralage Kapuruhamy, (6) Kapuruhamige Dingirihamy, (7) Punchi Appu Vel-Vidanege Ranhamy, (8) Elidayarage Kapurula, (9) Tennakoon Mudiyansele Appuhamy, (10) Punchiralage Kirihami, (11) Adikari Mudiyansele Punchirala Arachchila, (12) Wannakuralage Menikrala. | Chena ..     | 10      | 0  | 37 |
| 75 E | Do. ..          | (1) Tennakoon Mudiyansele Appuhamy, (2) ditto Tennakoon   | do. ..       | 3       | 0  | 10 |
| 75 F | Do. ..          | Samaraweerapatabendige Carolis Appu   | do. ..       | 1       | 2  | 4  |

Upset price at Rs. 16 to Rs. 50 per acre. Further information regarding these lands can be obtained from the Land Settlement Officer, and their plans from the Surveyor-General.

Colonial Secretary's Office,  
Colombo, June 20, 1923.

CECIL CLEMENTI,  
Colonial Secretary.

**No. 6,548, S. O.**—On Thursday, August 16, 1923, at 12 noon, the Land Settlement Officer will put up for sale or settlement, at Kekirawa Resthouse, the under-mentioned portions of Crown land, on the terms authorized by Government. Four allotments of land situated in the Ihala Kalagam tulana of Kalagam korale north of Kalagam palata division of the Nuwarakalawiya district of the North-Central Province.

| Lot. | Name of Land.             | Name of Claimant.                           | Description. | Extent. |    |    |
|------|---------------------------|---|--------------|---------|----|----|
|      |                           |   |              | A.      | R. | P. |
| 73   | Bogahahena ..             | Punchiralage Puchi Banda                    | Chena ..     | 1       | 1  | 21 |
| 16D  | Galacitapolatanapuyaya .. | Crown ; applied for by S. A. Ranhami        | do. ..       | 6       | 3  | 30 |
| 88C  | Kahambiliyayaya ..        | do.   | do. ..       | 21      | 0  | 30 |
| 65   | Halambagahahena ..        | Crown ; applied for by Banda, ex Vel-Vidane | do. ..       | 5       | 0  | 9  |

Upset price at Rs. 16 to Rs. 50 per acre. Further information regarding these lands can be obtained from the Land Settlement Officer, and plans of them from the Surveyor-General.

Colonial Secretary's Office,  
Colombo, June 20, 1923.

CECIL CLEMENTI,  
Colonial Secretary.

**No. 6,549, S. O.**—On Thursday, August 16, 1923, at 12 noon, the Land Settlement Officer will put up for sale or settlement, at Kekirawa Resthouse, the under-mentioned portions of Crown land, on the terms authorized by Government. Four allotments of land situated in the Ihala Kalagam tulana of Kalagam korale north of Kalagam palata division of the Nuwarakalawiya district of the North-Central Province.

| Lot. | Name of Land.      | Name of Claimant.  | Description. | Extent. |    |    |
|------|--------------------|--|--------------|---------|----|----|
|      |                    |  |              | A.      | R. | P. |
| 9A   | Haliyawahenyaya .. | (1) Rajakaruna Dingiri Bandara, (2) ditto Ukku Amma Kumarihamy, (3) ditto Ikki Amma Kumarihamy, (4) Tikiri Banda Ratwatta, (5) Rajakaruna Silawathi Kumarihamy | Chena ..     | 4       | 0  | 1  |

| Lot. | Name of Land. | Name of Claimant.                    | Description. | Extent. |       |
|------|---------------|--------------------------------------|--------------|---------|-------|
|      |               |                                      |              | A.      | R. P. |
| 36A  | Tisbambe      | Rajakaruna Tikiri Bandara            | Waste land   | 1       | 0 5   |
| 36   | Do.           | Crown                                | do.          | 0       | 1 9   |
| 36B  | Do.           | Crown, applied for by T. B. Ratwatta | do.          | 1       | 0 7   |

Upset price at Rs. 16 to Rs. 50 per acre. Further information regarding these lands can be obtained from the Land Settlement Officer, and plans of them from the Surveyor-General.

Colonial Secretary's Office,  
Colombo, June 20, 1923.

CECIL CLEMENTI,  
Colonial Secretary.

No. 6,550, S. O.—On Wednesday, August 8, 1923, at 12 noon, the Land Settlement Officer will put up for sale or settlement, at Mihintale Resthouse, the under-mentioned portions of Crown land, on the terms authorized by Government. Nine allotments of land situated in the Elwe tulana of Kanadara korale of Nuwaragampalata division of the Nuwarakalawiya district of the North-Central Province.

| Lot. | Name of Land.  | Name of Claimant.   | Description. | Extent. |       |
|------|--|---|--------------|---------|-------|
|      |  |   |              | A.      | R. P. |
| 14A  | Ellelewakele   | (1) Ukkurala Mohottalage Seerala, <i>ex</i> Vel-Vidane, (2) Kirihamy Badderlage Ranhamy, (3) Munchiralage Menik Etani, (4) Tikiri Appu Vel-Vidaneg Kumari Etani | Chena        | 1       | 0 8   |
| 14B  | Do.  | do.   | do.          | 1       | 3 39  |
| 77   | Kiuleweleakkareidama <i>alias</i> Siyambalagaha-akkare | Encroachment by (1) Wannakurala Vel-Vidaneg Kapuruhamy of Digan Hammillewa, (2) Malhami Mohottala, (3) Seneviratne Appuhami Arachchi of Nochchikulama           | Paddy        | 0       | 3 28  |
| 109  | Hayeweleakkarewedibima                                 | (1) Tikiri Appu Vel-Vidaneg Kumari Etani of Miwakalewa in Kenda korale, (2) Wannihamige Appuhamy  | do.          | 0       | 1 31  |
| 114  | Do.  | (1) Wannihamige Appuhamy, (2) Tikiri Appu Vel-Vidaneg Kumari Etani  | do.          | 0       | 1 8   |
| 23A  | Katakarepallebeakare                                   | Crown, applied for by Kapuralage Appurala   | Chena        | 1       | 1 22  |
| 26A  | Nirawiyelanda  | Crown, applied for by Punchiralage Wannihami and Kapuralage Appurala  | High jungle  | 1       | 3 27  |
| 26B  | Do.  | Crown, applied for by Wannikurala Mohottalage Keerala, Vel-Vidane   | Chena        | 1       | 3 5   |
| 26C  | Do.  | Crown, applied for by Wannihamy, Wew-Lekama   | do.          | 3       | 0 8   |

Upset price at Rs. 16 to Rs. 50 per acre. Further information regarding these lands can be obtained from the Land Settlement Officer, and plans of them from the Surveyor-General.

Colonial Secretary's Office,  
Colombo, June 20, 1923.

CECIL CLEMENTI,  
Colonial Secretary.

No. 6,551, S. O.—On Friday, August 17, 1923, at 12 noon, the Land Settlement Officer, will put up for sale or settlement at Kakirawa Resthouse, the under-mentioned portions of Crown land, on the terms authorized by Government. Two allotments of land situated in the Pahalakalagam tulana of Kalagam korale north of Kalagam palata division of the Nuwarakalawiya district of the North-Central Province:

| Lot. | Name of Land. | Name of Claimant.  | Description. | Extent. |       |
|------|---------------|--|--------------|---------|-------|
|      |               |  |              | A.      | R. P. |
| 1A   | Welkatuwa     | (1) Galpolage Mudaliya, (2) ditto Punchi Naide, (3) ditto Gamaya | Chena        | 1       | 3 10  |
| 13A  | Lolugahahena  | Crown, applied for by Nattage Tikira of Walagambahuwa            | do.          | 4       | 0 4   |

Upset price at Rs. 16 to Rs. 50 per acre. Further information regarding these lands can be obtained from the Land Settlement Officer, and plans of them from the Surveyor-General.

Colonial Secretary's Office,  
Colombo, June 20, 1923.

CECIL CLEMENTI,  
Colonial Secretary.

No. 6 552, S. O.—On Friday, August 17, 1923, at 12 noon, the Land Settlement Officer will put up for sale or settlement, at Kakirawa Resthouse, the under-mentioned portions of Crown land, on the terms authorized by Government. Six allotments of land situated in the Pahalakalagam tulana of Kalagam korale north of Kalagam palata division of the Nuwarakalawiya district of the North-Central Province.

| Lot. | Name of Land. | Name of Claimant.  | Description. | Extent. |       |
|------|---------------|--|--------------|---------|-------|
|      |               |  |              | A.      | R. P. |
| 2A   | Indipitiya    | (1) Punched Vel-Pediyage Kanda <i>ex</i> Vel-P. diya, (2) Punched Vel-Pediyage Kiriya Vel-Pediyage, (3) Punched Gan Pediyage Kumara, (4) Rankira Vel-Pediyage Kumara, (5) Kadira-henyage Jangua, (6) Kadira Hen-yage Dinga, (7) Velahena-yage Kanda, all of Meegassagama | Chena        | 2       | 3 28  |
| 1A   | Palugahahena  | do.  | do.          | 1       | 2 0   |
| 1B   | Do.           | do.  | do.          | 2       | 1 14  |
| 1C   | Do.           | do.  | do.          | 6       | 0 3   |
| 1F   | Do.           | do.  | do.          | 3       | 0 6   |
| 2    | Indipitiya    | do.  | do.          | 2       | 3 12  |

Upset price at Rs. 16 to Rs. 50 per acre. Further information regarding these lands can be obtained from the Land Settlement Officer, and plans of them from the Surveyor-General.

Colonial Secretary's Office,  
Colombo, June 20, 1923.

CECIL CLEMENTI,  
Colonial Secretary.

**No. 6 553, S. O.**—On Thursday, August 16, 1923, at 12 noon, the Land Settlement Officer will put up for sale or settlement, at Kakirawa Rest ouse, the under-mentioned portions of Crown land, on the terms authorized by Government. Five allotments of land situated in the Pahala Kalagam tulana of Kalagam korale north of Kalagam palata division of the Nuwarakalawiya district of the North-Central Province.

| Lot. | Name of Land.                                 | Block survey preliminary plan 815.—Ittikattiya.                           |  | Description. | Extent.<br>A. R. P. |
|------|---|---|--|--------------|---------------------|
|      |   | Name of Claimant.   |  |              |                     |
| 2A   | Ranawarayaya                                  | (1) Munasinghe Mudiyanse  | Kirihami Arachchi, (2) Kapu-<br>ralage Ran Etani, (3) Kapuruhamige Baddérala   | Chena        | 5 0 19              |
| 2B   | Do.   | (1) Gallagedera Mudiyanse   | Rankirate Veda appuge Nambi-<br>rala, ex Vel-Vidane, (2) Nambirala Vel-Vidanage Kapuru-<br>hamy ex-Vel-Vidane, (3) Kadiratage Kapurula | do.          | 2 1 13              |
| 12   | Ranawarayaya or<br>Kattakadupantiya-<br>landa | do.   | do.  | do.          | 2 3 5               |
| 100A | Kudaittikattiyemuka-<br>lana                  | Crown, applied for by Kirahenyagekumara and 15 others of<br>Hapeediyagama |  | Forest       | 9 1 21              |
| 103A | Do.   | Crown, applied for by Kirahenyagekumara and others                        |  | do.          | 6 3 16              |

Upset price at Rs. 16 to Rs. 50 per acre. Further information regarding these lands can be obtained from the Land Settlement Officer, and their plans from the Surveyor-General.

Colonial Secretary's Office,  
Colombo, June 20, 1923.

CECIL CLEMENTI,  
Colonial Secretary.

**No. 6,554, S. O.**—On Wednesday, August 15, 1923, at 12 noon, the Land Settlement Officer will put up for sale or settlement, at Kekirawa Resthouse, the under-mentioned portions of Crown land on the terms authorized by Government. Eight allotments of land situated in the Kekira tulana of Maminiya korale, in Kalagam palata division of the Nuwarakalawiya district of the North-Central Province.

| Lot. | Name of Land.   | Block survey preliminary plan 827.—Mankadawala.   |               | Description. | Extent.<br>A. R. P. |
|------|-----------------|---|---------------|--------------|---------------------|
|      |                 | Name of Claimant.   |               |              |                     |
| 27   | Dambagahaidama  | (1) Illangasinghe Dissanayake Appuhamy, Arachchi, (2) Illangasinghe Mudiyanse Appuhamy, (3) ditto Punchi Banda, (4) Tikirala Appuhamige Dingiri Amma, (5) Dingiri Bandage Punchi Banda, (6) Illangasinghe Mudiyanse Banda |               | Chena        | 2 0 37              |
| 37   | Ihalaelpotahena | Illangasinghe Mudiyanse   | ex Vel-Vidane | do.          | 1 3 23              |
| 47   | Kongahaidama    | (1) Illangasinghe Mudiyanse Udayare, Vel-Vidane, (2) ditto Tikiri Banda, (3) ditto Ukku Amma, (4) ditto Nilamma, (5) ditto Dingiri Amma, (6) ditto Mudiyanse, (7) ditto Appuhamige Banda                                  |               | Paddy        | 4 0 6               |
| 56   | Millagahaidama  | (1) Rajakaruna Dissanayake Punchi Banda Korala of Demunewa, (2) Illangasinghe Rajakaruna Tikiri Banda, (3) ditto Dingiri Banda of Mankadawala, (4) Illangasinghe Kulatunge Rajakirti Tikiri Banda of Olukaranda           |               | Chena        | 3 3 2               |
| 92   | Ehalagahahena   | Sellage Podi Nona   |               | do.          | 0 3 12              |
| 93   | Damunagahahena  | do.   |               | do.          | 0 1 39              |
| 104  | Mailagahawatta  | Illangasinghe Dingiri Bandage Appuhamy  |               | Garden       | 0 3 33              |
| 125  | Dambagahahena   | Illangasinghe Ekanayake Mudiyanse   | Wannihamy     | Chena        | 0 2 4               |

Upset price at Rs. 16 to Rs. 50 per acre. Further information regarding these lands can be obtained from the Land Settlement Officer, and their plans from the Surveyor-General.

Colonial Secretary's Office,  
Colombo, June 20, 1923.

CECIL CLEMENTI,  
Colonial Secretary.

**No. 6,555, S. O.**—On Monday, August 13, 1923, at 12 noon, the Land Settlement Officer will put up for sale or settlement, at Kalawewa Irrigation Bungalow, the under-mentioned portion of Crown land, on the terms authorized by Government. An allotment of land situated in the Yoda-ela tulana of Kalagam korale north of Kalagam palata division of the Nuwarakalawiya district of the North-Central Province.

| Lot. | Name of Land. | Block survey preliminary plan 871.—Hungawila. |  | Description. | Extent.<br>A. R. P. |
|------|---------------|---|--|--------------|---------------------|
|      |               | Name of Claimant.                             |  |              |                     |
| 6    | Hungawilahena | Crown   |  | Chena        | 3 0 33              |

Upset price at Rs. 16 to Rs. 50 per acre. Further information regarding this land can be obtained from the Land Settlement Officer, and plan of it from the Surveyor-General.

Colonial Secretary's Office,  
Colombo, June 20, 1923.

CECIL CLEMENTI,  
Colonial Secretary.

**No. 6,556, S. O.**—On Monday, August 13, 1923, at 12 noon, the Land Settlement Officer will put up for sale or settlement, at Kalawewa Irrigation Bungalow, the under-mentioned portions of Crown land, on the terms authorized by Government. Four allotments of land situated in Kandu tulana in Unduruwa korale of Kalagam palata division of Nuwarakalawiya district of the North-Central Province.

| Lot. | Name of Land.           | Block survey preliminary plan 874.—Pinewa. |                                    | Description. | Extent.<br>A. R. P. |
|------|-------------------------|--|------------------------------------|--------------|---------------------|
|      |                         | Name of Claimant.                          |                                    |              |                     |
| 31   | Kohombagahahena         | (1) Kapuruhamy Arachchilage                | Dingiri Appu, (2) ditto Kapuruhamy | Chena        | 3 0 19              |
| 32   | Munhenagama-akkaraidama | do.  | do.                                | do.          | 3 0 8               |



| Lot. | Name of Land.     | Name of Claimant.                           | Description.           | Extent.  |      |
|------|-------------------|---|------------------------|----------|------|
|      |                   |   |                        | A. R. P. |      |
| 35   | Dambagahawatta    | .. Dingiralage Kawrala ..                   | Chena and bare land .. | 0        | 3 6  |
| 37   | Wiran Gagahaidama | .. Kapuruhamy Arachchilage Dingiri Banda .. | do. ..                 | 0        | 3 11 |

Upset price at Rs. 16 to Rs. 50 per acre. Further information regarding these lands can be obtained from the Land Settlement Officer, and plans of them from the Surveyor-General.

Colonial Secretary's Office,  
Colombo, June 20, 1923.

CECIL CLEMENTI,  
Colonial Secretary.

**No. 6,557, S. O.**—On Monday, August 13, 1923, at 12 noon, the Land Settlement Officer will put up for sale or settlement, at Kalawewa Irrigation Fungalow, the under-mentioned portions of Crown land, on the terms authorized by Government. Four allotments of land situated in Galegodakandu tulana of Negampaha korale in Kalagam palata division of the Nuwarakalawiya district of the North-Central Province.

| Lot. | Name of Land.        | Name of Claimant.   | Description. | Extent.  |      |
|------|----------------------|---|--------------|----------|------|
|      |                      |   |              | A. R. P. |      |
| 66   | Bogahahena           | .. Punchiralage Wannihamy ..                                  | Chena ..     | 2        | 0 7  |
| 26   | Godakirillagahawatta | .. Dissanayake Mudiyansele Kapuruhamige Appuhamy              | Garden ..    | 0        | 3 10 |
| 30   | Helambagahaidama     | .. (1) Pinhamige Nambirala, (2) Dissanayake Banda, Vel-Vidane | Chena ..     | 2        | 0 0  |
| 31   | Mailagahawatta       | .. Kiribandage Appuhamy ..                                    | Garden ..    | 2        | 0 3  |

Upset price at Rs. 16 to Rs. 50 per acre. Further information regarding these lands can be obtained from the Land Settlement Officer, and plans of them from the Surveyor-General.

Colonial Secretary's Office,  
Colombo, June 20, 1923.

CECIL CLEMENTI,  
Colonial Secretary.

**No. 6,558, S. O.**—On Wednesday, August 15, 1923, at 12 noon, the Land Settlement Officer will put up for sale or settlement, at Kekirawa Resthouse, the under-mentioned portions of Crown land, on the terms authorized by Government. Seven allotments of land situated in the Ihala Kalagam tulana of Kalagam korale north of Kalagam palata division of the Nuwarakalawiya district of the North-Central Province.

| Lot. | Name of Land.                                      | Name of Claimant.                           | Description. | Extent.  |      |
|------|--|---|--------------|----------|------|
|      |  |   |              | A. R. P. |      |
| 32   | Pansalwatta  | .. Rev. Buddaratne ..                       | Garden ..    | 0        | 3 24 |
| 34   | Do.  | .. do. ..                                   | do. ..       | 0        | 2 5  |
| 40   | Appuhamigewatta                                    | .. Adikaran Mudiyansele Appuhamy, Registrar | do. ..       | 0        | 1 16 |
| 43   | Kohombagahawatta                                   | .. Ditto Vannihamy ..                       | do. ..       | 0        | 1 15 |
| 45   | Gansuriyagahawatta                                 | .. Ditto Appuhamy ..                        | do. ..       | 0        | 1 4  |
| 48   | Meegahawatta                                       | .. Mudalihamy Vedaralage Ukkuhamy           | do. ..       | 0        | 0 22 |
| 30   | Kolongashena or Tisambegawahena or Pansalagawahena | .. Crown ..                                 | Chena ..     | 9        | 2 3  |

Upset price at Rs. 16 to Rs. 50 per acre. Further information regarding these lands can be obtained from the Land Settlement Officer, and plans of them from the Surveyor-General.

Colonial Secretary's Office,  
Colombo, June 20, 1923.

CECIL CLEMENTI,  
Colonial Secretary.

**No. 6,559, S. O.**—On Wednesday, August 8, 1923, at 12 noon, the Land Settlement Officer will put up for sale or settlement, at Mihintale Resthouse, the under-mentioned portions of Crown land, on the terms authorized by Government. Twelve allotments of land situated in the Elimada tulana of Kanadara korale of Nuwaragam palata division of the Nuwarakalawiya district of the North-Central Province.

| Lot. | Name of Land.                            | Name of Claimant.  | Description. | Extent.  |      |
|------|--|--|--------------|----------|------|
|      |  |  |              | A. R. P. |      |
| 44A  | Meegahayaya                              | .. (1) Kapuralage Kandate, <i>ex</i> Vel-Vidane, (2) Kawrala Badderalage Nan Hamy Vederala, (3) Kapurala Vel-Vidanage Menikrala, <i>ex</i> Vel-Vidane, (4) Naidurala Lekamage Kadirate, <i>ex</i> Vel-Vidane, (5) Appurala Anumetiralage Sellate   | Chena ..     | 0        | 1 13 |
| 44B  | Do.                                      | .. do. ..  | do. ..       | 1        | 1 25 |
| 53B  | Kahatagahayaya                           | .. (1) Kapuralage Kadirate Badderala, (2) Kapuralage Pinhamy, (3) Kadirate Badderalage Banda, Wew Lekama, (4) Malhamige Kapuruhamy, Vel-Vidane, (5) Kawrala Badderalage Kalu Etani   | do. ..       | 5        | 1 21 |
| 53F  | Do.                                      | .. (1) Malhamige Ranhamy, (2) Malhamige Sinni Etani, (3) ditto Sellate, (4) ditto Kapuruhamy Vel-Vidane, (5) Naidurala Lekamage Kadirate, <i>ex</i> Vel-Vidane, (6) Pinhamy Lekamage Velate, (7) Kawrala Badderalage Nanhamy Vederala, (8) Kapuralage Pinhamige Lekama, (9) Appurala Gammetiralage Sellate | do. ..       | 0        | 0 1  |
| 53H  | Meegaha-accare                           | .. (1) Naidurala Lekamage Kadirate, (2) ditto Walli Etani ..   | do. ..       | 4        | 0 6  |
| 58A  | Ratmalagahawalamukalana                  | .. (1) Naidurala Lekamage Kadirate, <i>ex</i> Vel-Vidane, (2) Kawrala Badderalage Nanhamy Vederala   | Forest ..    | 1        | 0 11 |
| 59F  | Weeragahayaya <i>alias</i> Indigollahena | .. (1) Malhamige Ranhamy, (2) ditto Sinni Etani, (3) ditto Sellate, (4) ditto Kapuruhamy Vel-Vidane, (5) Naidurala Lekamage Kadirate, <i>ex</i> Vel-Vidane, (6) Pinhamy Lekamage Velate, (7) Kawrala Badderalage Nanhamy Vederala, (8) Kapuralage Pinhamige Lekama, (9) Appurala Gammetiralage Sellate     | Chena ..     | 4        | 0 22 |

| Lot. | Name of Land.                           | Name of Claimant.  | Description. | Extent.  |      |
|------|---|--|--------------|----------|------|
|      |   |  |              | A. R. P. |      |
| 59G  | Indigollehena                           | (1) Kapuralage Kandate, (2) Salinduralage Panchirala, (3) Kandate, ex Vel-Vidanage Appuhamy  | Chena ..     | 2        | 0 1  |
| 44D  | Meegahayaya <i>alias</i> Ehatu-gahayaya | Crown, applied for by (1) Kawrala Badderalage Nanhamy, (2) Wanniamige Malhamy, (3) Panchiralage Kandate, (4) Pinhamige Velate, (5) Malhamige Sinna Etani | do. ..       | 5        | 1 37 |
| 53E  | Kahatagahayaya                          | Crown ..   | do. ..       | 0        | 0 4  |
| 55B  | —                                       | do. ..   | do. ..       | 0        | 0 1  |
| 59E  | Weeragahayaya                           | Crown, applied for by (1) Kandate Vel-Vidanage Appuhamy, (2) Ukkuralage Wanniamy, (3) Panchirala Upasakaralage Kandate                                   | do. ..       | 3        | 0 31 |

Upset price at Rs. 16 to Rs. 50 per acre. Further information regarding these lands can be obtained from the Land Settlement Officer, and plans of them from the Surveyor-General.

Colonial Secretary's Office,  
Colombo, June 20, 1923.

CECIL CLEMENTI,  
Colonial Secretary.

**No. 6,560, S. O.**—On Monday, August 13, 1923, at 12 noon, the Land Settlement Officer will put up for sale or settlement, at Kalawewa Irrigation Bungalow, the under-mentioned portion of Crown land, on the terms authorized by Government. An allotment of land situated in the Galagodakandu tulana of Negampaha korale of Kalagam palata division of the Nuwarakalawiya district of the North-Central Province.

| Lot.  | Name of Land. | Name of Claimant.                                   | Description. | Extent.  |      |
|---|---------------|---|--------------|----------|------|
|   |               |   |              | A. R. P. |      |
| Block survey preliminary plan 861.—Nika-attegama. |               |   |              |          |      |
| 46  | Alutwatta     | (1) Bandage Heen Banda, (2) Udayarage Girangi Etani | Garden ..    | 1        | 0 14 |

Upset price at Rs. 16 to Rs. 50 per acre. Further information regarding this land can be obtained from the Land Settlement Officer, and plan of it from the Surveyor-General.

Colonial Secretary's Office,  
Colombo, June 20, 1923.

CECIL CLEMENTI,  
Colonial Secretary.

**No. 6,561, S. O.**—On Wednesday, August 8, 1923, at 12 noon, the Land Settlement Officer will put up for sale or settlement, at Mihintale Resthouse, the under-mentioned portion of Crown land, on the terms authorized by Government. An allotment of land situated in the Kandu tulana of Kanadara korale of Nuwaragam palata division of the Nuwarakalawiya district of the North-Central Province.

| Lot.   | Name of Land.      | Name of Claimant.   | Description. | Extent.  |      |
|--|--------------------|---|--------------|----------|------|
|  |                    |   |              | A. R. P. |      |
| Block survey preliminary plan 761.—Wellankulama. |                    |   |              |          |      |
| 18D  | Siyambalagahalanda | (1) Kotalawala Liyanage William Singho, (2) Marakkala Hen-nedige Premaratne | Chena ..     | 2        | 0 18 |

Upset price at Rs. 16 to Rs. 50 per acre. Further information regarding this land can be obtained from the Land Settlement Officer, and plan of it from the Surveyor-General.

Colonial Secretary's Office,  
Colombo, June 20, 1923.

CECIL CLEMENTI,  
Colonial Secretary.

**No. 6,562, S. O.**—On Wednesday, August 15, 1923, at 12 noon, the Land Settlement Officer will put up for sale or settlement, at Kekirawa Resthouse, the under-mentioned portion of Crown land, on the terms authorized by Government. An allotment of land situated in the Karukkankulama tulana of Maminiya korale of Kalagam palata division of the Nuwarakalawiya district of the North-Central Province.

| Lot.  | Name of Land.       | Name of Claimant.                              | Description.  | Extent.  |      |
|---|---------------------|--|---------------|----------|------|
|   |                     |  |               | A. R. P. |      |
| Block survey preliminary plan 840.—Ihalagama. |                     |  |               |          |      |
| 44  | Galwangediyayelanda | Arnolis de Silva Suwandaratne of Sestrawelliya | Low jungle .. | 0        | 1 33 |

Upset price at Rs. 16 to Rs. 50 per acre. Further information regarding this land can be obtained from the Land Settlement Officer, and plan of it from the Surveyor-General.

Colonial Secretary's Office,  
Colombo, June 20, 1923.

CECIL CLEMENTI,  
Colonial Secretary.

**No. 6,563, S. O.**—On Friday, August 17, 1923, at 12 noon, the Land Settlement Officer will put up for sale or settlement, at Kekirawa Resthouse, the under-mentioned portions of Crown land, on the terms authorized by Government. Five allotments of land situated in the Pahala Kalagam tulana of Kalagam korale north of Kalagam palata division of the Nuwarakalawiya district of the North-Central Province.

| Lot.  | Name of Land.      | Name of Claimant.                                  | Description. | Extent.  |      |
|---|--------------------|--|--------------|----------|------|
|   |                    |  |              | A. R. P. |      |
| Block survey preliminary plan 814.—Pudukkulama. |                    |  |              |          |      |
| 4A  | Ela-addaramukulana | Crown, applied for by E. Punchi Banda              | Forest ..    | 5        | 0 17 |
| 4B  | Do.                | Crown, applied for by Wanniamige Appuhamy          | do. ..       | 6        | 0 0  |
| 4C  | Do.                | Crown, applied for by E. Dingiri Banda, Vel-Vidane | do. ..       | 1        | 2 3  |
| 4D  | Do.                | Crown, applied for by Appuhamige Punchi Banda      | do. ..       | 3        | 2 13 |
| 34  | Palugahalanda      | Crown ..   | Chena ..     | 1        | 2 36 |

Upset price at Rs. 16 to Rs. 50 per acre. Further information regarding these lands can be obtained from the Land Settlement Officer, and their plans from the Surveyor-General.

Colonial Secretary's Office,  
Colombo, June 20, 1923.

CECIL CLEMENTI,  
Colonial Secretary.

**No. 6,564, S. O.**—On Wednesday, August 15, 1923, at 12 noon, the Land Settlement Officer will put up for sale or settlement at Kekirawa Resthouse, the under-mentioned portion of Crown land, on the terms authorized by Government. An allotment of land situated in the Wewu tulana of Kalagam korale south of Kalagam palata division of the Nuwarakalawiya district of the North-Central Province.

Block survey preliminary plan 864.—Malawa.

| Lot. | Name of Land.   | Name of Claimant.                               | Description. | Extent.<br>A. R. P. |
|------|-----------------|---|--------------|---------------------|
| 51   | Halambagahahena | Crown, applied for by Mudalihamige Punchi Banda | Chena        | 2 3 21              |

Upset price at Rs. 16 to Rs. 50 per acre. Further information regarding this land can be obtained from the Land Settlement Officer, and plan of it from the Surveyor-General.

Colonial Secretary's Office,  
Colombo, June 20, 1923.

CECIL CLEMENTI,  
Colonial Secretary.

**No. 6,565, S. O.**—On Saturday, August 11, 1923, at 12 noon, the Land Settlement Officer will put up for sale or settlement at Kalawewa Irrigation Bungalow, the under-mentioned portions of Crown land, on the terms authorized by Government. Six allotments of land situated in the Medalassa tulana of Kalagam korale south of Kalagam palata division of the Nuwarakalawiya district of the North-Central Province.

Block survey preliminary plan 849.—Puliyankulama.

| Lot. | Name of Land.                              | Name of Claimant.   | Description. | Extent.<br>A. R. P. |
|------|--|---|--------------|---------------------|
| 27   | Palupalugasaccare                          | (1) Naiduralalekamage Kapuruhamy, (2) Wannihamy Vel-Vidanage Ran Kirate, (3) Kirihamige Tikiri Appu, (4) Ukku-ralage Baddarala, (5) Kapuralage Wannakurula, (6) Velatage Menikrala, (7) Kapuralage Malhamy Vedarala, (8) Udayarage Kapuruhamy, (9) Mudiyansege Ranhamy, (10) Appurala Vedaralage Wannihamy, (11) Kapuruhamy Arachchilage Tikiri Appu Vedarala | Chena        | 9 1 34              |
| 28   | Do.  | (1) Wannihamy Hitapu Vel-Vidanage Silamburala, (2) Pinhamy Weediarachchilage Kawrala, (3) Appuhamige Mudalihamy, (4) Punchirala Vederalage Appuhamy, (5) Wannihamy Hitapu Vel-Vidanage Seeralala  | do.          | 1 0 33              |
| 42   | Sohonadapuhena                             | do.   | do.          | 2 0 29              |
| 39   | Ibbokapuhena                               | (1) Tennakoon Mudiyansege Kirihamy, Arachchi, (2) Kirihamy Arachchilage Kapuru Banda Vel-Vidane, (3) ditto Ukku Amma.   | do.          | 13 3 12             |
| 65   | Meegahawatta <i>alias</i><br>Paranagangoda | Samarakoon Mudiyansege Udayarage Pinhamy, Weedi Arachchi  | Garden       | 1 1 14              |
| 41   | Landa                                      | Crown   | Chena        | 9 2 35              |

Upset price at Rs. 16 to Rs. 50 per acre. Further information regarding these lands can be obtained from the Land Settlement Officer, and their plans from the Surveyor-General.

Colonial Secretary's Office,  
Colombo, June 20, 1923.

CECIL CLEMENTI,  
Colonial Secretary.

**No. 6,566, S. O.**—On Monday, August 13, 1923, at 12 noon, the Land Settlement Officer will put up for sale or settlement, at Kalawewa Irrigation Bungalow, the under-mentioned portion of Crown land, on the terms authorized by Government. An allotment of land situated in the Yoda-ela tulana of Kalagam korale north of Kalagam palata division of the Nuwarakalawiya district of the North-Central Province.

Block survey preliminary plan 870.—Teliyawa.

| Lot. | Name of Land.   | Name of Claimant.                | Description. | Extent.<br>A. R. P. |
|------|-----------------|----------------------------------|--------------|---------------------|
| 13   | Taliyawegangoda | Ismakanakapullege Mohamadu Lebbe | Garden       | 2 2 2               |

Upset price at Rs. 16 to Rs. 50 per acre. Further information regarding this land can be obtained from the Land Settlement Officer, and plan of it from the Surveyor-General.

Colonial Secretary's Office,  
Colombo, June 20, 1923.

CECIL CLEMENTI,  
Colonial Secretary.

**No. 6,572, S. O.**—On Saturday, August 11, 1923, at 12 noon, the Land Settlement Officer will put up for sale or settlement, at Kalawewa Irrigation Bungalow, the under-mentioned portions of Crown land, on the terms authorized by Government. Nine allotments of land situated in the Yoda-ela tulana of Kalagam korale North of Kalagam palata division of the Nuwarakalawiya district of the North-Central Province.

Block survey preliminary plan 852.—Kusalaganama.

| Lot. | Name of Land.               | Name of Claimant.   | Description. | Extent.<br>A. R. P. |
|------|-----------------------------|---|--------------|---------------------|
| 55   | Tisbamba or Kusalaganawatta | (1) Ahamadu Moosa Lebbe, (2) Ahamadu Lebbege Nawwora, (3) I. K. Mohamadu Lebbe, (4) M. C. G. Miskin, Vel-Vidane, (5) Morna Pakira, (6) Uduma Lebbege Ibrahim Saibo, (7) Slema Lebbege Ibrahim Saibo, Vel-Vidane, (8) Slema Lebbe Moosa  | Garden       | 0 1 27              |
| 57   | Kusalaganawatta             | do.   | do.          | 0 2 37              |
| 75   | Kappalgamewela              | (1) Kasimgamachige Meera Saibo, (2) Abubakarage Elawakkandu Vel-Vidane, (3) Mohamadu Casimge Miskin Gammanchi of Weliakkare   | Faddy        | 6 3 15              |
| 93   | Kanakanmaduwelanda          | (1) Mohamadu Vidanege Pitche, (2) ditto Pachcha Vidane, (3) Uduma Lebbege Ibrahim Saibo, (4) Mohamadu Vidanege Moosa Lebbe, (5) Casim Lebbege Mohideen Pitche, Vidane, (6) Slema, Lebbege Ibrahim Saibo, Vel-Vidane, (7) Isma Kanakkapullege Mohamadu Lebbe, (8) Mohamadu Gammanchige Miskin Vel-Vidane | Chena        | 0 3 11              |
| 114  | Kanakanmaduwehena           | do.   | Chena        | 0 1 3               |
| 117  | Do.                         | do.   | Waste land   | 0 3 5               |

| Lot. | Name of Land.   | Name of Claimant.  | Description. | Extent. |       |
|------|-----------------|--|--------------|---------|-------|
|      |                 |  |              | A.      | R. P. |
| 63   | Kappalgamawela  | (1) Abu'akkar Gammanchige Ilawkandu Predana, Vel-Vidane, (2) Kawanna Meera Sa bo, (3) Mohammadu Casim Gammanchige Miskin. Vel-Vidane, (4) Casim Lebbege Mohideen Pitche, Vel-Vidane, (5) The Rate-mahatmaya of Hurulu palata | Paddy        | 10      | 1 38  |
| 62   | Kappalgamelanda | Ditto and (1) K. Meera Saibo, (2) Abubakarage Elawak-Fandu, Vel-Vidane, (3) Mohamadu Casimg Miskin Gammanchi   | Chena        | 1       | 3 21  |
| 82   | Kusalagamakele  | Seeyadu Ahamadu Maulanage Seeyadu Mohamadu Maulana of Weleakkare   | do.          | 3       | 3 30  |

Upset price at Rs. 16 to Rs. 50 per acre. Further information regarding these lands can be obtained from the Land Settlement Officer, and plans of them from the Surveyor-General.

Colonial Secretary's Office,  
Colombo, June 20, 1923.

CECIL CLEMENTI,  
Colonial Secretary.

### PROVINCE OF SABARAGAMUWA.

No. 6,567, S. O.—On Thursday, August 16, 1923, at 12 noon, the Land Settlement Officer will put up for sale or settlement, at Pinnawela Circuit Bungalow, the under-mentioned portions of Crown land, on the terms authorized by Government. Five allotments of land situated in the Walgam pattu of Kinigoda korale division of the Kegalla District of the Province of Sabaragamuwa.

| Lot. | Name of Land.  | Name of Claimant.  | Description. | Extent. |       |
|------|--|--|--------------|---------|-------|
|      |  |  |              | A.      | R. P. |
| 265  | Kospelahena  | (1) Kaluachige Panchirala, (2) ditto Appuhami, (3) ditto Ranhami, (4) ditto Jotihami | Chena        | 0       | 0 26  |
| 356½ | Reservation for old road                                 | Crown  | do.          | 0       | 0 29  |
| 1¼   | Ambalampitiyehena <i>alias</i> Walgamkadakosgahamulahena | do.  | do.          | 0       | 2 15  |
| 381  | Galkatiyahena  | do.  | do.          | 0       | 2 16  |
| 395B | Harankahatennepillewa                                    | do.  | do.          | 0       | 1 37  |

Upset price at Rs. 16 to Rs. 50 per acre. Further information regarding these lands can be obtained from the Land Settlement Officer, and their plans from the Surveyor-General.

Colonial Secretary's Office,  
Colombo, June 20, 1923.

CECIL CLEMENTI,  
Colonial Secretary.

No. 6,568, S. O.—On Thursday, August 16, 1923, at 12 noon, the Land Settlement Officer will put up for sale or settlement, at Pinnawela Circuit Bungalow, the under-mentioned portion of Crown land, on the terms authorized by Government. An allotment of land situated in the Galboda pattu of Galboda korale division of the Kegalla District of the Province of Sabaragamuwa.

| Lot. | Name of Land.    | Name of Claimant. | Description.        | Extent. |       |
|------|------------------|-------------------|---------------------|---------|-------|
|      |                  |                   |                     | A.      | R. P. |
| 1D   | Ingurugalepatana | Crown             | Railway reservation | 0       | 0 22  |

Upset price at Rs. 16 to Rs. 50 per acre. Further information regarding this land can be obtained from the Land Settlement Officer, and plan of it from the Surveyor-General.

Colonial Secretary's Office,  
Colombo, June 20, 1923.

CECIL CLEMENTI,  
Colonial Secretary.

No. 6,569, S. O.—On Thursday, August 16, 1923, at 12 noon, the Land Settlement Officer will put up for sale or settlement, at Pinnawela Circuit Bungalow, the under-mentioned portions of Crown land, on the terms authorized by Government. Two allotments of land situated in the Walgam pattu of Kinigoda korale division of the Kegalla District of the Province of Sabaragamuwa.

| Lot. | Name of Land.              | Name of Claimant.  | Description. | Extent. |       |
|------|----------------------------|--|--------------|---------|-------|
|      |                            |  |              | A.      | R. P. |
| 17   | Kalukelegorakagahamulahena | Crown  | Chena        | 0       | 2 39  |
| 17Cj | Do.                        | Crown, encroachment by Warusamanayalage Kira and Koruwage Peter Fernando | Garden       | 0       | 1 9   |

Upset price at Rs. 16 to Rs. 50 per acre. Further information regarding these lands can be obtained from the Land Settlement Officer, and plans of them from the Surveyor-General.

Colonial Secretary's Office,  
Colombo, June 2, 1923.

CECIL CLEMENTI,  
Colonial Secretary.

No. 6,570, S. O.—On Thursday, August 16, 1923, at 12 noon, the Land Settlement Officer will put up for sale or settlement, at Pinnawela Circuit Bungalow, the under-mentioned portions of Crown land, on the terms authorized by Government. Four allotments of land situated in the Walgam pattu of Kinigoda korale division of the Kegalla District of Province of Sabaragamuwa.

| Lot. | Name of Land. | Name of Claimant.   | Description. | Extent. |       |
|------|---------------|---|--------------|---------|-------|
|      |               |   |              | A.      | R. P. |
| 24   | Medilandehena | (1) Warusadewayalage Bandiya, (2) ditto Pusma, (3) ditto Dingira, (4) ditto Dingira, (5) ditto Baiya, (6) ditto Ukku, (7) Walpoladewayalage Menika, (8) ditto Gunaya, (9) ditto Ukkuwa, (10) ditto Hetuwa, (11) ditto Handuna, (12) Agampodidewayalage Appuwa, (13) Walpoladewayalage Pina, (14) Peelagawagedera Sobani | Chena        | 4       | 0 32  |

| Lot. | Name of Land.                              | Name of Claimant.   | Description. | Extent.  |      |
|------|--|---|--------------|----------|------|
|      |  |   |              | A. R. P. |      |
| 58D  | Weligodahena                               | W. D. Appuwa and others   | Forest, &c.  | 0        | 3 28 |
| 110  | Unagalakandekelle                          | (1) Henry William Boyagoda of Kempitikande estate, Rambukkana,<br>(2) Mawana Kana Runa Karuppen Chetty of 41, Sea street, Colombo | Forest       | 8        | 1 33 |
| 58   | Batagalakanda <i>alias</i><br>Weligodahena | do.   | do.          | 2        | 2 32 |

Upset price at Rs. 16 to Rs. 50 per acre. Further information regarding these lands can be obtained from the Land Settlement Officer, and plans of them from the Surveyor-General.

Colonial Secretary's Office,  
Colombo, June 20, 1923.

CECIL CLEMENTI,  
Colonial Secretary.

No. 6,571, S. O.—On Thursday, August 16, 1923, at 12 noon, the Land Settlement Officer will put up for sale or settlement, at Pinnawela Circuit Bungalow, the under-mentioned portions of Crown land, on the terms authorized by Government. Eleven allotments of land situated in the Walgam pattu of Kinigoda korale division of the Kegalla District of the Province of Sabaragamuwa.

Block survey preliminary plan 164.—Udugama.

| Lot. | Name of Land.       | Name of Claimant.                               | Description.    | Extent.  |      |
|------|---------------------|---|-----------------|----------|------|
|      |                     |   |                 | A. R. P. |      |
| 93   | Galaudamukalana     | Crown   | Forest          | 3        | 2 3  |
| 31   | Bomaluwewattehena   | do.   | Chena           | 0        | 3 15 |
| 72   | Galkurugolle' ena   | do.   | do.             | 2        | 2 31 |
| 192  | Ginihapuweudahahena | do.   | do.             | 1        | 2 28 |
| 196  | Tennchena           | do.   | do.             | 2        | 2 27 |
| 199  | Galpayemukaiana     | do.   | Forest and rock | 1        | 3 9  |
| 61   | Gaiadandehena       | do.   | Low jungle      | 0        | 3 19 |
| 61c  | Do.                 | do.   | do.             | 0        | 1 11 |
| 151  | Meegahawalahena     | (1) Mohottalage Kiri Banda, (2) ditto Mudiyanse | Chena           | 0        | 2 12 |
| 141B | Egodapitiyahena     | Wirasekera Arachhige Dingiri Banda of Gondawela | do.             | 0        | 0 19 |
| 141c | Do.                 | do.   | do.             | 0        | 0 10 |

Upset price at Rs. 16 to Rs. 50 per acre. Further information regarding these lands can be obtained from the Land Settlement Officer, and plans of them from the Surveyor-General.

Colonial Secretary's Office,  
Colombo, June 20, 1923.

CECIL CLEMENTI,  
Colonial Secretary.

## LAND ACQUISITION NOTICES.

HAVING been duly directed by the Governor, with the advice of the Executive Council, acting under the provisions of "The Land Acquisition Ordinance of 1876," section 6, to take order for the acquisition of the following lands, required for a public purpose, namely, for a metal quarry at Kadawata and an approach road thereto, and also for providing means for draining the excavations, to wit:—

| Lot. | Name of Land.     | Description.   | Name of Claimant. | Extent.  |        |
|------|-------------------|--|-------------------|----------|--------|
|      |                   |  |                   | A. R. P. |        |
| 1    | —                 | Part of cart road  | J. R. Weerasekera | 0        | 0 5.4  |
| 2    | —                 | do.  | P. W. D. (Crown)  | 0        | 0 5.1  |
| 4    | Godaparagahawatta | Contains 78 coconut trees  | J. R. Weerasekera | 0        | 3 28.7 |
| 5    | Nedungahawatta    | Contains 16 coconut trees and 6 coconut plants   | do.               | 0        | 0 31.6 |
| 6    | —                 | Part of cart road  | do.               | 0        | 0 2.1  |
| 7    | Nedungahawatta    | Contains 11 coconut trees and 9 coconut plants   | do.               | 0        | 0 18.3 |
| 8    | Do.               | Bare land  | do.               | 0        | 0 2.4  |
| 9    | Godaparagahawatta | Part of quarry   | do.               | 0        | 0 8.7  |
| 10   | Do.               | Contains 61 coconut trees, a mud wall thatched house, part of a mud wall thatched house, P. W. D. cooly line, and parts of cart roads maintained by P. W. D. | do.               | 1        | 0 6.2  |

I hereby give public notice, as required by section 7, that the Government proposes to take possession of the lands. All persons interested in the aforesaid lands are hereby required to appear personally or by agent before me at this office, on August 13, 1923, at 12 noon, and to state the nature of their respective interests in the lands, and the amount and particulars of their claims to compensation for such interests.

The Kachcheri,  
Colombo, June 15, 1923.

J. G. FRASER,  
Government Agent.

HAVING been duly directed by the Governor, with the advice of the Executive Council, acting under the provisions of "The Land Acquisition Ordinance of 1876," section 6, to take order for the acquisition of the following lands required for a public purpose, namely, for a road reservation on the 2nd and 3rd miles of the Katukurunda-Neboda road, to wit:—

| Preliminary plan 18,182. Villages—Nagoda and Bombuwala. |                      |  |                                   |    |    | Extent. |  |
|---|----------------------|--|-----------------------------------|----|----|---------|--|
| Lot.  | Name of Land.        | Description.                                     | Name of Claimant.                 | A. | R. | P.      |  |
| 1   | Moranelakumbura      | Paddy field                                      | N. D. Carolis Appuhamy            | 0  | 0  | 13      |  |
| 2   | Moranelawatta        | Garden contains rubber and jak                   | do.                               | 0  | 0  | 3.3     |  |
| 3   | Dawatagahawatta      | Garden contains rubber, &c.                      | M. S. Medonsa                     | 0  | 0  | 13.8    |  |
| 4   | Do.                  | Garden contains jak, &c.                         | Heirs of late P. U. Perera        | 0  | 0  | 11      |  |
| 5   | Fullerton estate     | Paddy field                                      | Hon. Mr. G. S. Schneider          | 0  | 0  | 7.1     |  |
| 6   | Do.                  | Vegetable garden                                 | do.                               | 0  | 0  | 2.7     |  |
| 7   | Dawatagahawatta      | Garden contains coconut and rubber               | Elaris Appu Mudalali              | 0  | 0  | 13.7    |  |
| 8   | Do.                  | Bare land  | do.                               | 0  | 0  | 5.6     |  |
| 9   | Fullerton estate     | Garden contains coconut and jak                  | Hon. Mr. G. S. Schneider          | 0  | 0  | 6.9     |  |
| 10  | Do.                  | Bare land  | do.                               | 0  | 0  | 13.7    |  |
| 11  | Do.                  | Paddy field                                      | do.                               | 0  | 0  | 24.7    |  |
| 12  | Do.                  | Contains coconut, &c.                            | do.                               | 0  | 0  | 8.3     |  |
| 13  | Do.                  | Paddy field                                      | do.                               | 0  | 0  | 1       |  |
| 14  | Do.                  | Paddy field and part of a road                   | do.                               | 0  | 0  | 15.6    |  |
| 15  | Do.                  | Deniya   | do.                               | 0  | 0  | 1.2     |  |
| 16  | Do.                  | Contains part of mud hut, &c.                    | do.                               | 0  | 0  | 5.3     |  |
| 17  | Do.                  | Paddy field                                      | do.                               | 0  | 0  | 8.1     |  |
| 18  | Do.                  | Deniya   | do.                               | 0  | 0  | 4.3     |  |
| 19  | Do.                  | Coconut garden                                   | do.                               | 0  | 0  | 9.1     |  |
| 20  | Kirindewalamanana    | Bare land contains only step of a tiled building | P. S. Fernando                    | 0  | 0  | 4.3     |  |
| 21  | Do.                  | Contains two coconut trees                       | W. J. Fernando and W. A. Fernando | 0  | 0  | 3.2     |  |
| 22  | Do.                  | Bare land  | G. C. Fernando                    | 0  | 0  | 0.7     |  |
| 23  | Do.                  | Contains 1 coconut tree, &c.                     | do.                               | 0  | 0  | 2       |  |
| 24  | Do.                  | Contains 2 coconut and 2 jak trees               | G. R. Fernando                    | 0  | 0  | 1.5     |  |
| 25  | Galpottewatta        | Contains 1 coconut and 1 jak tree                | M. T. Fernando                    | 0  | 0  | 2.5     |  |
| 26  | Do.                  | Contains coconut, &c.                            | M. H. Fernando                    | 0  | 0  | 2.7     |  |
| 27  | Do.                  | Garden contains 3 coconut trees                  | M. A. Fernando                    | 0  | 0  | 2       |  |
| 28  | Galpottakumbura      | Paddy field                                      | M. B. Fernando                    | 0  | 0  | 2.3     |  |
| 29  | Do.                  | do.  | M. P. Fernando                    | 0  | 0  | 2.6     |  |
| 30  | Do.                  | do.  | M. C. Fernando                    | 0  | 0  | 2.3     |  |
| 31  | Do.                  | do.  | A. A. Fernando and T. A. Fernando | 0  | 0  | 2.9     |  |
| 32  | Do.                  | do.  | G. O. Fernando                    | 0  | 0  | 1.5     |  |
| 33  | Galpottewatta        | Garden contains jak and part of a building       | G. J. Fernando                    | 0  | 0  | 1.6     |  |
| 34  | Do.                  | Garden contains coconut and part of a mud hut    | T. A. Fernando                    | 0  | 0  | 4.3     |  |
| 35  | Galpottewatta        | Bare land  | T. A. Fernando                    | 0  | 0  | 0.5     |  |
| 36  | Galpottawattekumbura | Pady field                                       | do.                               | 0  | 0  | 2.5     |  |
| 37  | Pinnakolawatta       | Bare land  | M. S. Fernando                    | 0  | 0  | 0.2     |  |
| 38  | Delgahawatta         | Garden contains coconut, &c.                     | H. A. Fernando and others         | 0  | 0  | 9.5     |  |
| 39  | Pinnakolahenawatta   | do.  | H. M. Fernando and T. R. Fernando | 0  | 0  | 4       |  |
| 40  | Do.                  | Garden contains coconut and rubber               | E. T. de Silva                    | 0  | 0  | 6.5     |  |
| 41  | Do.                  | Garden contains 1 coconut tree and 1 del tree    | M. D. Fernando                    | 0  | 0  | 1.2     |  |
| 42  | Do.                  | Contains coconut and jak                         | E. S. Fernando                    | 0  | 0  | 3.5     |  |
| 43  | Do.                  | Bare land  | do.                               | 0  | 0  | 3.9     |  |

I hereby give public notice, as required by section 7, that the Government proposes to take possession of the lands. All persons interested in the aforesaid lands are hereby required to appear personally or by agent before me at the Kalutara Kachcheri, on August 13, 1923, at 10 A.M., and to state the nature of their respective interests in the lands and the amount and particulars of their claims to compensation for such interests.

The Kachcheri,  
Kalutara, June 15, 1923.

E. T. MILLINGTON,  
Assistant Government Agent.

HAVING been duly directed by the Governor, with the advice of the Executive Council, acting under the provisions of "The Land Acquisition Ordinance of 1876," section 6, to take order for the acquisition of the following lands, required for a public purpose, namely, for a new 40-foot road at Kalutara North, to wit:—

| Preliminary plan 18,124. Village—Kalutara North. |                |                                |                   |    |    | Extent. |  |
|--|----------------|--------------------------------|-------------------|----|----|---------|--|
| Lot.   | Name of Land.  | Description.                   | Name of Claimant. | A. | R. | P.      |  |
| 1  | Mawelayawatta  | Bare land                      | M. S. Fernando    | 0  | 0  | 0.1     |  |
| 2  | Do.            | Coconut garden                 | P. Fernando       | 0  | 0  | 17.7    |  |
| 3  | Gangabodawatta | Garden contains coconut, &c.   | B. W. Peris       | 0  | 1  | 34      |  |
| 4  | Do.            | Footpath                       | do.               | 0  | 0  | 2       |  |
| 5  | Gangabodawatta | Bare land                      | do.               | 0  | 0  | 25.2    |  |
| 6  | Gabragewatta   | Garden contains coconut, &c.   | Mrs. T. Peris     | 0  | 2  | 21.5    |  |
| 7  | Do.            | Garden contains 1 coconut tree | do.               | 0  | 0  | 0.4     |  |
| 8  | Do.            | Garden contains coconut, &c.   | do.               | 0  | 1  | 30.5    |  |
| 9  | Do.            | Part of garden                 | Crown             | 0  | 0  | 5.5     |  |

| Lot. | Name of Land. | Description.                                  | Name of Claimant.         | Extent. |    |      |
|------|---------------|---|---------------------------|---------|----|------|
|      |               |   |                           | A.      | R. | P.   |
| 10   | Bogahawatta   | .. Garden contains coconut and mud cadjan hut | .. Haramanis Fonseka      | 0       | 0  | 5.6  |
| 11   | Do.           | .. Garden contains coconut, &c.               | .. W. John Perera         | 0       | 1  | 28   |
| 12   | Do.           | .. Garden contains coconut                    | .. Crown                  | 0       | 0  | 3    |
| 13   | Kokayawatta   | .. Garden contains coconut, &c.               | .. K. Prelintina Fernando | 0       | 1  | 19.7 |
| 14   | Moderawatta   | .. do.  | .. A. Appusinnu Fernando  | 0       | 2  | 6.6  |
| 15   | Do.           | .. do.  | .. T. Carolis Fernando    | 0       | 0  | 34.7 |
| 16   | Tuduawatta    | .. do.  | .. S. C. Fernando         | 1       | 0  | 15.5 |
| 17   | Do.           | .. Bare sandy land contains a small pond      | .. do.                    | 0       | 3  | 14.2 |
| 18   | Do.           | .. Bare sandy land                            | .. Crown                  | 0       | 1  | 31.6 |

I hereby give public notice, as required by section 7, that the Government proposes to take possession of the lands. All persons interested in the aforesaid lands are hereby required to appear personally or by agent before me at the Kalutara Kachcheri, on August 2, 1923, at 10 A.M., and to state the nature of their respective interests in the lands, and the amount and particulars of their claims to compensation for such interests.

The Kachcheri,  
Kalutara, June 19, 1923.

E. T. MILLINGTON,  
Assistant Government Agent.

HAVING been duly directed by the Governor, with the advice of the Executive Council, acting under the provisions of "The Land Acquisition Ordinance of 1876," section 6, to take order for the acquisition of the following lands required for a public purpose, namely, for widening the Village Committee path to Ankumbura, to wit:—

| Lot.                                       | Name of Land.          | Description.       | Name of Claimant.                    | Extent. |    |      |
|--|------------------------|--------------------|--------------------------------------|---------|----|------|
|  |                        |                    |                                      | A.      | R. | P.   |
| Preliminary plan 7,492. Village—Ankumbura. |                        |                    |                                      |         |    |      |
| 1  | Bogahatnekumbura       | .. Paddy field     | .. Suduhakurugedera Salla and others | 0       | 0  | 12.4 |
| 2  | Bogahatnekumburepitiya | .. Open grass plot | .. do.                               | 0       | 0  | 1.4  |

I hereby give public notice, as required by section 7, that the Government proposes to take possession of the lands. All persons interested in the aforesaid lands are hereby required to appear personally or by agent before me at the Kandy Kachcheri on August 7, 1923, at 11.30 A.M., and to state the nature of their respective interests in the lands and the amount and particulars of their claims to compensation for such interests.

Kandy Kachcheri,  
June 22, 1923.

W. L. KINDERSLEY,  
Government Agent.

HAVING been duly directed by the Governor, with the advice of the Executive Council, acting under the provisions of "The Land Acquisition Ordinance of 1876," section 6, to take order for the acquisition of the following lands required for a public purpose, namely, for overseer's quarters and Public Works Department cooly lines on the 12th mile, Kandy-Madukelle road, to wit:—

| Lot.                                     | Name of Land. | Description.     | Name of Claimant.                  | Extent. |    |     |
|--|---------------|------------------|------------------------------------|---------|----|-----|
|  |               |                  |                                    | A.      | R. | P.  |
| Preliminary plan 7,505. Village—Udugoda. |               |                  |                                    |         |    |     |
| 1  | Kopiyawatta   | .. Native garden | .. Mrs. C. Gunasekera              | 0       | 1  | 9.7 |
| 2  | Do.           | .. do.           | .. Mrs. E. Tillekeratna and others | 0       | 1  | 7.1 |

I hereby give public notice, as required by section 7, that the Government proposes to take possession of the lands. All persons interested in the aforesaid lands are hereby required to appear personally or by agent before me at the Kandy Kachcheri on August 7, 1923, at 2 P.M., and to state the nature of their respective interests in the lands and the amount and particulars of their claims to compensation for such interests.

Kandy Kachcheri,  
June 22, 1923.

W. L. KINDERSLEY,  
Government Agent.

HAVING been duly directed by the Governor, with the advice of the Executive Council, acting under the provisions of "The Land Acquisition Ordinance of 1876," section 6, to take order for the acquisition of the following land required for a public purpose, namely, for the continuation of New Cross street in Matale town within the limits of the Urban District Council, to wit:—

| Lot.   | Name of Land.         | Description.                    | Name of Claimant.   | Extent. |    |       |
|--|-----------------------|---------------------------------|---|---------|----|-------|
|  |                       |                                 |   | A.      | R. | P.    |
| Preliminary plan 7,521. Village—Matale town within the limits of Urban District Council. |                       |                                 |   |         |    |       |
| 1  | Saralakaragederawatta | .. Contains plantain trees, &c. | .. (1) M. Seyaan, (2) A. Wahabu Alim Saibo,<br>(3) Una Sellamma | 0       | 0  | 11.18 |

I hereby give public notice, as required by section 7, that the Government proposes to take possession of the land. All persons interested in the aforesaid land are hereby required to appear personally or by agent before me at Matale Kachcheri on July 19, 1923, at 1.30 P.M., and to state the nature of their respective interests in the land and the amount and particulars of their claims to compensation for such interests.

Matale Kachcheri,  
June 19, 1923.

C. HARRISON-JONES,  
Assistant Government Agent.